

REPUBLIEK
VAN
SUID-AFRIKA



REPUBLIC
OF
SOUTH AFRICA

Staatskoerant Government Gazette

Vol. 347

PRETORIA, 27 MEI
MAY 1994

No. 15763

AANSOEKE OM OPENBARE PADVERVOERPERMITTE

Besonderhede ten opsigte van aansoek om openbare padvervoerpermitte (soos ingedien by die onderskeie plaaslike padvervoerrade of die Nasionale Vervoerkommissie) met aanduiding van, eerstens die verwysingsnommer, en dan—

- (a) die naam van die aansoeker;
- (b) die plek waar die aansoeker sy besigheid dryf of wil dryf, asook sy posadres;
- (c) die aard van die aansoek, dit wil sê of dit 'n aansoek om—
 - (C1) die toestaan van sodanige permit,
 - (C2) die toestaan van bykomende magtiging,
 - (C3) die wysiging van 'n roete,
 - (C4) die wysiging van 'n tydtafel,
 - (C5) die wysiging van tariewe,
 - (C6) die hernuwing van sodanige permit,
 - (C7) die oordrag van sodanige permit,
 - (C8) die verandering van die naam van die betrokke onderneming,
 - (C9) die vervanging van 'n voertuig,
 - (C10) die wysiging van voertuigbesonderhede, of
 - (C11) 'n bykomende voertuig met bestaande magtiging is;
— asook, in die geval van 'n aansoek in C6 of C7 bedoel—
 - (C12) die nommer van die betrokke permit;
- (d) die getal en tipe voertuie, met inbegrip van die dravermoë of die bruto voertuigmassa van die voertuie wat by die aansoek betrokke is;
- (e) die aard van die padvervoer of voorgenome padvervoer, dit wil sê of dit persone of goedere, of albei behels;
- (f) die klas of klasse van goedere wat vervoer word of vervoer staan te word; en
- (g) die punte waartussen die roete of roetes waaroor of die gebied of gebiede waarbinne die padvervoer onderneem staan te word,

waar enige van (a) tot (g) van toepassing is, word ingevolge artikel 14 (1) van die Wet op Padvervoer, 1977 (Wet No. 74 van 1977), hieronder gepubliseer.

Ingevolge regulasie 4 van die Padvervoerregulasies, 1977, moet skriftelike vertoë ter ondersteuning of bestryding van hierdie aansoeke, binne 21 (een-en-twintig) dae vanaf die datum van hierdie publikasie, in viervoud óf per hand ingedien word by, óf per geregistreerde pos gestuur word aan, die betrokke padvervoerraad en in enkelvoud óf per hand ingedien word by, óf per geregistreerde pos gestuur word aan, die aansoeker by sy gepubliseerde adres [kyk (b)].

APPLICATIONS FOR PUBLIC ROAD CARRIER PERMITS

Particulars in respect of applications for public road carrier permits (as submitted to the respective local road transportation boards or the National Transport Commission) indicating, firstly, the reference number, and then—

- (a) the name of the applicant;
- (b) the place where the applicant conducts his business or wishes to conduct his business, as well as his postal address;
- (c) the nature of the application, that is whether it is an application for—
 - (C1) the grant of such permit,
 - (C2) the grant of additional authorisation,
 - (C3) the amendment of a route,
 - (C4) the amendment of a time-table,
 - (C5) the amendment of tariffs,
 - (C6) the renewal of such permit,
 - (C7) the transfer of such permit,
 - (C8) the change of the name of the undertaking concerned,
 - (C9) the replacement of a vehicle,
 - (C10) the amendment of vehicle particulars, or
 - (C11) an additional vehicle with existing authorisation;
—as well as, in the case of an application contemplated in C6 or C7—
 - (C12) the number of the permit concerned;
- (d) the number and type of vehicles, including the carrying capacity or gross vehicle mass of the vehicles involved in the application;
- (e) the nature of the road transportation or proposed road transportation, that is whether it involves persons or goods, or both;
- (f) the class or classes of goods that are conveyed or are to be conveyed; and
- (g) the points between or the route or routes along or the area or areas within which the road transportation is conducted or the proposed road transportation is to be conducted,

where any of (a) to (g) are applicable, are published below in terms of section 14 (1) of the Road Transportation Act, 1977 (Act, No. 74 of 1977).

In terms of regulation 4 of the Road Transportation Regulations, 1977, written representations supporting or opposing these applications must, within 21 (twenty-one) days from the date of this publication, be lodged by hand with, or dispatched by registered post to, the local road transportation board concerned in quadruplicate, and lodged by hand with, or dispatched by registered post to, the applicant at his advertised address [see (b)] in single copy.

JOHANNESBURG

Adres waarheen vertoë gerig moet word: Die Sekretaris, Plaaslike Padvervoerraad, Privaatsak X12, Johannesburg, 2000, en die betrokke applikant.

Address to which representations must be submitted: The Secretary, Local Road Transportation Board, Private Bag X12, Johannesburg, 2000, and the respective applicant.

Volle besonderhede ten opsigte van elke aansoek lê ter insae by die Plaaslike Padvervoerraad se kantoor.

Full particulars in respect of each application are open to inspection at the Local Road Transportation Board's office.

OP 10. (2) Matthyssen Busvervoer (Edms.) Bpk. (3) District: Pretoria Address: P.O. Box 161 Pretoria 0001. (4) Additional authority and Additional vehicle. (5) 1 x 60 seater bus. (6) Persons and their personal effects.

Forward journey

Vanderbijl Square. New Street South, Johannesburg, right into Rissik Street, Joubert Street, left into St Andrew's Street, right onto De Villiers Graaff Freeway, M1 north, left at Marlboro off-ramp, right into Bowling Street, right into South Road, right into Desmond Road, left into Apple Road, Kramerville to premises of Avroy Shlain Cosmetics (Pty) Ltd, 23 Apple Road, Kramerville.

Return journey

23 Apple Road, Kramerville, right into Brian Road, right into Kramer Street, left into Desmond Road, left at Marlboro off-ramp, M1 freeway, Jan Smuts off-ramp, Jan Smuts Avenue, left into Jorisson Street, right into Harrison Street, left into De Villiers Street, right into Eloff Street, right into New Street South, Vanderbijl Square, Johannesburg.

Timetable

As and when required by Avroy Shlain Cosmetics (Pty) Ltd.

Tariff

By agreement with Avroy Shlain Cosmetics (Pty) Ltd.

OP 12. (2) Mpengesi Bus Services CC. (3) District: Nathema Address: 1066 Nkuagai street Postal Address: H Burman and Company P O Box 9289 Johannesburg 2000. (4) Additional authority and amendment of authority. (5) 8 x 112 seater busses. (6) Passengers and their personal effects. (7) Between Balfour Grootvlei Power Station and Grootvlei Station via (i) R51, turn right on Vaalrand road to Grootvlei Power Station and return via the same route. (ii) R51 to Grootvlei Station returning via the same route.

Timetable: As and when required.

Tariff: By agreement.

I. Persons and their personal effects between Balfour Location and Balfour town via Taylor Street, Erskine Street, Oos Street, Montague Street, Charles Street, Stuart Street, Minnaar Street, Ivy Street, Joubert Street, Wallace Street, Jan van Riebeeck Street, Ivy Street, Station Street (terminal) and return via Stuart Street, Charles Street, Thomas Street, Montague Street, Erskine Street and Taylor Street.

Timetable: As and when required.

II. Persons and their personal effects between Balfour Location and Greylingstad via Taylor Street, Erskine Street, Rietfontein 561, Vlaktefontein 556, Springfontein 459, Rusfontein 548, Kleinfontein 568, Zyferfontein 576, Greylingstad and return via the same route.

Timetable: As and when required.

III. Persons of Kriel and Matla Power Station and Sasol II, Secunda, District Bethal between Balfour and Kriel Power Station via Matla Power Station and Leslie, further via Balfour 557, Rietbult Estates 505, Rietfontein 508, Modderbult 511, Palmietfontein 337, Wolvenbank 338, Heningtonfein 339, Groenkuil 321, Palmietfontein 316, Nooitgedacht 294, Devon, Leeukop 299, Winterhoek 314, Rietfontein 313, Eendrag, Rietfontein 313, Brakfontein 310, Leslie, Brakfontein 310, Goede-hoop 308, Weltevreden 307, Moedverloren 88, Grootpan 86, Haasfontein 85, (Matla Kragstasie), Bakenlaagte 84, Driefontein 69, Onverwacht 70, Kriel Kragstasie and return via the same route: subject to the condition that on the forward journey to Kriel Power Station persons shall only be offloaded at Leandra (Leslie), Matla Power Station and Kriel Power Station and on the return journey to Balfour persons shall only be picked up at Kriel Station, Matla Power Station and Leandra (Leslie) for direct conveyance to Balfour.

Timetable: As and when required.

IV. Persons (mynarbeiders) en hul persoonlike besittings, onderhewig aan die voorwaarde dat dieselfde persone wat op die heenreis vervoer is, ook op die terugreis vervoer sal word tussen Grootvlei, Distrik Balfour, Tvl en Ficksburg-grenspas, met nasionale pad vir Grootvlei Distrik Balfour Tvl ses en twintig kilometer, Villiers nege en twintig kilometer, Frankfort agt en twintig kilometer, Tweeling twee en dertig kilometer, Reitz drie en vyftig kilometer, Bethlehem nege en dertig kilometer, Fouriesburg nege en dertig kilometer.

Terugreis met dieselfde roete.

Tydtabel: Soos benodig.

V. Georganiseerde begrafnisgeselskappe (mynarbeiders), onderhewig aan die voorwaarde dat die terugreis binne vier en twintig uur na voltooiing van die heenreis aanvaar word vanaf Grootvlei Distrik Balfour, Tvl na Ficksburg-grenspas en terug oor dieselfde roete as in (IV).

Tydtabel: Soos benodig.

VI. Persons who have organised themselves into a party, and their personal baggage, from points within the Magisterial District of Balfour to places situated within the Republic of South Africa, and to the borders of the Republic of South Africa and return to the place where the party was picked up in the first instance. Subject to the express condition that the conveyance of such a party may only be undertaken if the same party undertakes the forward and return journeys as a unit with the sole mutual purpose of attending one or more of the following:

- (i) a wedding
- (ii) a funeral
- (iii) a religious gathering
- (iv) a sports meeting, whether as participants or as spectators
- (v) a picnic or any similar kind of organised entertainment or recreation.

OP 14. (2) Geoffrey Leonard Corry ID 5107235025085. (3) District: Roodepoort Address: 10 Kelvin Street Industria West 2092 Postal Address: P O Box 309 Maraisburg Roodepoort 1700. (4) New Application. (5) 1 × 15 seater vehicle. (6) Organised parties and their personal luggage. (7) From Industria Johannesburg to all major cities in South Africa and return with the same passengers to Industria Johannesburg passengers needs to be transported from Johannesburg to all holiday resorts in the Bophuthatswana area, wait for them and return back to Industria Johannesburg.

OP 15. (2) Geoffrey Leonard Corry ID 5107235025085. (3) District: Roodepoort Address: 10 Kelvin Street Industria West 2092 Postal Address: P O Box 309 Maraisburg Roodepoort 1700. (4) New Application. (5) 1 × 28 seater bus. (6) Organised parties and their personal luggage. (7) From Industria Johannesburg to all major cities in South Africa and return with the same passengers to Industria Johannesburg passengers needs to be transported from Industria Johannesburg to all holiday resorts in the Bophuthatswana area, wait for them and return with passengers back to Industria Johannesburg.

OP 435. (2) Piet Madonsela. (3) District: Kwa Thema Address: 1 Ditle Street Kwa Thema. (4) Transfer of permit from C. E. Mabena. (5) 2 × various seater bus. (6) Persons and their personal luggage. (7) Transfer of permit to obtain the same authority as held by transferor on permit no OP 707668 and OP 707673.

OP 3. (2) J R Choen Express CC. (3) District: Midrand Address: H Burman and Company P O Box 9289 Johannesburg 2000. (4) Additional authority. (5) 1 × 59 seater bus. (6) Employees of Continental Linen Co (Pty) Ltd and their personal luggage. (7) From Eldorado Park to Midrand starting from Cor Mahonie and Hoof Streets, then via Hoof, Turf and East Streets to Union Road, and via Union to Golden Highway (R553) then via N1 (Western bypass) to Buccleugh Interchange, then via N1 to Halfway House/Chloorkop Road and on to Old Pretoria Road, then via Old Pretoria Road to Barlow Road, returning via same route.

OP 430. (2) Johannesburg City Council. (3) District: Johannesburg Address: P O Box 1787 Johannesburg. (4) Amendment of tariffs. (5) 408 × various busses. (6) Persons and their personal luggage. (7) Amendment of tariffs over existing approved authority (Existing approved authority for perusal in the office of the Local Road Transportation Board, 14th Floor, Nedbank East City Building, 120 End Street, Doornfontein, Johannesburg).

OP 441. (2) Connection Southern Development CC. (3) District: Johannesburg Address: P O Box 16307 Johannesburg Interafrica Transport. (4) Amendment of route. (5) 1 × 46 seater bus. (6) Persons and their personal luggage. (7) From Johannesburg to RSA/Mozambique Border (Lebombo) at Komatipoort en route to Maputo and back via the following route: Depart at offices of applicant in Kerk Street, Johannesburg, then with Polly Street, Market Street, Bezuidenhout Street, Kitchener Avenue, Broadway Avenue, then with R22, via Witbank, then with N4 via Middelburg, Nelspruit to Komatipoort, (RSA/Mozambique Border Lebombo) en route to Maputo and back via the same route in reverse to Johannesburg, in Johannesburg via Commissioner Street, Nugget Street, to applicant's offices in Kerk Street. Subject to the condition that no intermediate passengers to be picked up or set down.

OP 410. (2) Eastern Bus Lines (Pty) Ltd. (3) District: Vereeniging. Address: P.O. Box 76, Vereeniging, 1930. (4) Additional authority. (5) 10 × 88 buses.

TRANSPORT OF: (6) Passengers and their personal effects and luggage.

ROUTE:

FORWARD: (7) From ACA Mine on the farm Diepgezet District Mswati (Eerstehoek) - on secondary road 225 to Eerstehoek then turn off on unnumbered road to Tjakastad - Return to Road 225 and continue via road numbers 225, R541, P11-1 (R38) and Road 624 to Badplaas - then roads 624, P11-1 (R38) and R180-1 to Machadodorp - then on N4 and P2-9 to Belfast - P2-9, N4 to Arnot turn-off then Road P154-4 to Middelburg.

RETURN: Forward route in reverse.

NOTE: Route to be followed through towns as directed by the respective Local Authorities.

TRANSPORT OF: Passengers and their personal effects and luggage.

ROUTE:

FORWARD: (7) From ACA Mine on the farm Diepgezet District Mswati (Eerstehoek) - on secondary road 225 to Eerstehoek then turn off on unnumbered road to Tjakastad - Return to Road 225 and continue via Road Numbers 225, R541, P11-1 (R38) and Road 624 to Badplaas - then roads 624, P11-1 (R38) to Carolina, then Road R36/R38 to Hendrina - then Road R38 and R542 (P182-1) via Gloria to Vandyksdrif then road R544 (P120-1) to Witbank.

RETURN: Forward route in reverse.

NOTE: Route to be followed through towns as directed by the respective Local Authorities.

- OP 439.** (2) P P Nkosi, ID 561110549108. (3) District: Eerstehoek. Address: H Burman and Company, P.O. Box 9289, Johannesburg, 2000. (4) New application. (5) $3 \times \pm 80$ seater buses. (6) Bus passengers and their personal effects. (7) (a) Between Eerstehoek and Ermelo via Road 225 to Lochiel, then via R39 to Warburton, Lake Chrissie and Ermelo, returning via same route; (7) (b) Between Eerstehoek and Carolina via Tjakastad, Roads 481 and 225 to Badplaas and R38 to Carolina, returning via same route; (7) (c) Between Eerstehoek and Middleburg via Roads 481 and 325 to Badplaas then via R38 to Carolina, then via Goedeheop 45, Jachtlust 47, Naudesbank 172, Kromkrans 208, Op Goedeheop 205, Groblersrecht 175, Mooiplaas 165, Schoonoord 164, and Arnot, then via R65 to Middelburg, returning via same route, subject to the restriction that no passengers destined for Middelburg be loaded between Eerstehoek and Badplaas.
- (1) OT 63.** (2) P Duma, ID: 2608095133086. (3) District of Randfontein: Postal address: 525 Macheng Street, Mohlakeng Location, Randfontein, 1766. (4) New application. (5) 1×15 seater combi. (6) Taxi passengers and their personal effects. (7) From points within Randfontein to points within Rustenburg and return.
- (1) OT 67.** (2) B J Khumalo, ID: 4602185378089. (3) District of Eerstehoek: Postal address: E T Sekhuthe & Ass, P.O. Box 16142, Doornfontein, 2028; Stand 473, Dondonald, Mpuluzi, 2335. (4) Transfer of permit from D A Nxumalo HN/1221. (5) 1×15 seater combi. (6) Taxi passengers and their personal effects. (7) Transfer of permit to obtain the same authority as held by transferor of permit on OP No. 751216.
- (1) OT 70.** (2) S J Thwala, ID: 2612165097080. (3) District of Vereeniging: Postal address: 6345 Sharpeville, 1933. (4) New application. (5) 1×15 seater combi. (6) Taxi passengers and their personal effects. (7) From Sharpeville taxi rank, within the district of Vereeniging. From Seeiso street into R28 road, from R28, into Beaconsfield Avenue, right into Taxido Taxi rank and return to Shapreville taxi rank via the same route. Vehicle to be stationed at 6345 Sharpeville.
- (1) OT 71.** (2) N J Tshililo, ID: 4205235523082. (3) District of Roodepoort: Postal address: Bongi, 120 End Street, Doornfontein, 2028; 3464 Silvertone, Doornkop, 1724. (4) Transfer of permit from K J Mosiapo HM/692. (5) 1×15 seater combi. (6) Taxi passengers and their personal effects. (7) Transfer of permit to obtain the same authority as held by transferor of permit on OP No. 708046.
- (1) OT 73.** (2) A I Jeger, ID: 4807125663181. (3) District of Kempton Park, Postal Address: 8 Bute Avenue, Melrose, 2196. (4) Transfer of permit from J E Rhoad HR/133. (5) 1×4 seater motorcar. (6) Taxi passengers and their personal effects. (7) Transfer of permit to obtain the same authority as held by transferor of permit on OP No. 737855.
- (1) OT 74.** (2) B Z Ngwengya, ID: 4302265134086. (3) District of Johannesburg: Postal Address: S Doorsamy, 103 Nugget Street, Johannesburg, 2000; 477 Denver Hostel, Johannesburg, 2094. (4) New application. (5) 1×15 seater combi. (6) Taxi passengers and their personal effects. (7) From points within the Municipal boundaries of Johannesburg to points within the Municipal boundaries of Newcastle and return.
- (1) OT 77.** (2) M G Ramohioki, ID: 6407255286081. (3) District of Germiston: Postal Address: 6569 Motlong Section, Katlehong, 1832. (4) Transfer of permit from Y H Radebe H48675. (5) 1×14 seater combi. (6) Taxi passengers and their personal effects. (7) Transfer of permit to obtain the same authority as held by transferor of permit on OP No. 671867.
- (1) OT 78.** (2) R Hemrajh, ID: 5109065113080. (3) District of Johannesburg: Postal Address: 48 Agapenthus Avenue, Ext 2, Lenasia, 1820. (4) Additional vehicle. (5) 1×15 seater combi. (6) Taxi passengers and their personal effects. (7) From points within the boundaries of Lenasia to the Magisterial district of Johannesburg and back to Lenasia.
- (1) OT 84.** (2) M M Tsolo, ID: 56010402560087. (3) District of Germiston: Postal Address: 146 Hlahatsi Section, Katlehong, 1832. (4) Transfer of permit from P J Tsolo H14771. (5) 1×15 seater combi. (6) Taxi passengers and their personal effects. (7) Transfer of permit to obtain the same authority as held by transferor of permit on OP No. 644850.
- (1) OT 87.** (2) P H Kwindu, ID: 3910245164089. (3) District of Tembisa: Postal address: 7 Craig Street, Brichleigh North, Kempton Park, 1619. (4) Transfer of permit from Q Shili H49676. (5) 1×12 seater combi. (6) Taxi passengers and their personal effects. (7) Transfer of permit to obtain the same authority as held by transferor of permit on OP NO. 677789.
- (1) OT 91.** (2) M F Raphadu, ID: 5704225530080. (3) District of Johannesburg: Postal Address: S A Radebe, 1305 DiebeStreet, Mofolo North, P O Orlando, 1868; 96 17th Avenue, Alexandra, 2090. (4) Transfer of permit from B S Mhlala H19017. (5) 1×14 seater combi. (6) Taxi passengers and their personal effects. (7) Transfer of permit to obtain the same authority as held by transferor of permit on OP No. 615377.
- (1) OT 92.** (2) M D Nyao, ID: 6103155975085. (3) District of Germiston: Postal address: 389 Ngema Section, Katlehong, 1832. (4) New application. (5) 1×16 seater combi. (6) Taxi passengers and their personal effects. (7) Between points within Katlehong, Germiston magisterial district.
- (1) OT 95.** (2) M A Morgan, ID: 5609060710087. (3) District of Johannesburg: Postal Address: 12 Eighth Avenue, Alexandra, 2090. (4) New application. (5) 1×15 seater combi. (6) Taxi passengers and their personal effects. (7) From points within the boundaries of Alexandra to points within the magisterial district of Johannesburg and return.
- (1) OT 97.** (2) B S J Ndhlovu, ID: 6207236420085. (3) District of Heidelberg: Postal Address: S Doorsamy, 103 Nugget Street, Johannesburg, 2000; 67 Nhlapo Street, Ratanda Location, Heidelberg, 2400. (4) New application. (5) 2×15 seater combi. (6) Taxi passengers and their personal effects. (7) From points within the boundaries of Ratanda to points in the Magisterial boundaries of Heidelberg.
- (1) OT 105.** (2) P M Motaung, ID: 6512145466080. (3) District of Soweto: Postal address: 1869 Mapetla Extension, P O Moroka, 1860. (4) Transfer of permit from S P Rammekoa H50054. (5) 1×4 seater motor car. (6) Taxi passengers and their personal effects. (7) Transfer of permit to obtain the same authority as held by transferor of permit on OP No. 682363.
- (1) OT 107.** (2) K S Mazibuko ID: 5109255333084. (3) District of Germiston: Postal Address: Whitey; 888B Phiri; P O Chiawelo; 1818; 450 Lekole Section; Katlehong; 1832. (4) New application. (5) 1×15 seater combi. (6) Taxi passengers and their personal effects. (7) Between points within the boundaries of Katlehong.
- (1) OT 109.** (2) T V Khumalo ID: 6908055304081. (3) District of Bethal: Postal Address: 1277 Cow Village; Emzinoni township; Bethal; 2310. (4) New application. (5) 1×15 seater combi. (6) Taxi passengers and their personal effects. (7) Between points within a radius of 70 (seventy) kilometres from Bethal General Post Office.

(1) OT 110. (2) D Mthombeni ID: 4208165262085. (3) District of Bethal: Postal Address: P O Box 991; Bethal; 2310. (4) New application. (5) 1 x 15 seater combi. (6) Taxi passengers and their personal effects. (7) Between points within a radius of 70 (seventy) kilometres from Bethal General Post Office.

(1) OT 111. (2) M M Mabele ID: 5312215658083. (3) District of Johannesburg: Postal Address: 9257 Zone 6 Extension; P O Pimville; 1808. (4) New application. (5) 1 x 4 seater motorcar. (6) Taxi passengers and their personal effects. (7) Between points within the Magisterial district of Johannesburg.

(1) OT 112. (2) P T Khanyi ID: 6405055827088. (3) District of Johannesburg: Postal address: 568 Bitter Almond Street; Protea Glen; Chiawelo; 1818. (4) New application. (5) 1 x 15 seater combi. (6) Taxi passengers and their personal effects. (7) Between points within Johannesburg Magisterial district of Randburg and on casual trips from these areas to any point beyond that area.

(1) OT 114. (2) M T Mauku ID: 58052953640. (3) District of Johannesburg: Postal Address: 7 Seventh Avenue; Alexandra; 2090. (4) Transfer of permit from M J Mushwana H49738. (5) 1 x 4 seater motorcar. (6) Taxi passengers and their personal effects. (7) Transfer of permit to obtain the same authority as held by transferor of permit on OP No. 706222.

(1) OT 116. (2) M F Mvulane ID: 4501285385087. (3) District of Benoni; Postal Address: 1546 Khakhu Street; Daveyton; 1507. (4) Transfer of permit from S B Boqana HB280. (5) 1 x 15 seater combi. (6) Taxi passengers and their personal effects. (7) Transfer of permit to obtain the same authority as held by transferor of permit on OP No. 783499.

(1) OT 119. (2) R A Madzhie ID: 5802015990082. (3) District of Krugersdorp: Postal address: V C Nkosi; P O Box 5179; Johannesburg; 2000; 4235 Kagiso 2; 1744. (4) New application. (5) 1 x 15 seater combi. (6) Taxi passengers and their personal effects. (7) Between points situated within the boundaries of Kagiso to points situated within the Municipal area of Krugersdorp and return.

(1) OT 122. (2) J S Simbini ID 5307125301089. (3) District of Pongola; Postal address; F B Zulu; P O Box 1471; Durban; 4000; 75 Ruwenzori; 63 Saint Andrews Street; Durban; 4001. (4) New application. (5) 1 x 16 seater combi. (6) Taxi passengers and their personal effects. (7) (a) From Pongola taxi rank situated within the Magisterial district of Pongola to points within a radius of 50 (fifty) kilometres and return. (b) From Pongola taxi rank on casual trips to points within the Republic of South Africa and within the province of Natal and return to Pongola taxi rank.

(1) OT 123. (2) G P Radebe ID; 3510045139081. (3) District of Piet Retief: Postal Address: R Khumalo; P O Box 196; KweNzekile; 1833. (4) New application. (5) 1 x 15 seater combi. (6) Taxi passengers and their personal effects. (7) From Katlehong taxi rank to Piet Retief taxi rank along the following route: From Hospital taxi rank Katlehong to Khumalo Street, Black Reef and left on P103 turn to R554 to Springs. From Springs to R29 Devon to Leday to Kinross, Trichardt, Bethal, Ermelo turn left and right to R39 and right to R39 and right to R33, via Diepdal and via Amsterdam and join R29 to Piet Retief taxi rank. Return via the same route.

(1) OT 124. (2) L Hlatwayo ID: 6404105280083. (3) District of Springs: Postal Address: 43 Choeu Street; Kwa Thema; 1563. (4) Transfer of permit from T D Phala H30067. (5) 1 x 15 seater combi. (6) Taxi passengers and their personal effects. (7) Transfer of permit to obtain the same authority as held by transferor of permit on OP No. 775163.

(1) OT 127. (2) I A Ngwenya ID: 5403175418087. (3) District of Soweto: Postal Address: H Burman & Co; P O Box 9289; Johannesburg; 2000; 8079 Kalumba Street; Dobsonville; 1865. (4) Transfer of permit from A Matseng H14166. (5) 1 x 15 seater combi. (6) Taxi passengers and their personal effects. (7) Transfer of permit to obtain the same authority as held by transferor of permit on OP No. 751992.

(1) OT 132. (2) S. S. Kubheka ID: 4808295262085. (3) District of Ermelo: Postal address: S. Doorsamy; 103 Nugget Street, Johannesburg, 583 Phase 10, 18th Avenue, Alexandra, 2090. (4) New application. (5) 1 x 15 seater combi. (6) Taxi passengers and their personal effects. (7) From points within the Municipal boundaries of Sandton and Rivonia to points within the Municipal boundaries of Johannesburg and return. Vehicle to be stationed at Alexandra and Johannesburg taxi rank 28.

(1) OT 136. (2) M. P. Mtsweni ID: 5204215466080. (3) District of Highveld Ridge: Postal address: Stand 1592, Embalenhle Location, Highveld Ridge, 2285. (4) Replacement of vehicle with additional authority (Increase of passengers). (5) 1 x 14 seater combi. (6) Taxi passengers and their personal effects. (7) Replacement of vehicle to obtain the same authority as held by vehicle to be replaced with increase of passengers from 10 to 14.

(1) OT 138. (2) A. Ngema ID: 520205028089. (3) District of Johannesburg: Postal address: Martin, 7942A Zone 6, Diepkloof, 1864, 179B Zone 4, Meadowlands; 1852. (4) New application. (5) 1 x 4 seater motorcar. (6) Taxi passengers and their personal effects. (7) Between points within the Municipal area of Johannesburg.

(1) OT 140. (2) B. B. Mokoena ID: 4809105438089. (3) District of Brakpan: Postal address: 8694 Tswako Street, Tsakane, 1548. (4) Transfer of permit from W. Tsotetsi H19781. (5) 1 x 15 seater combi. (6) Taxi passengers and their personal effects. (7) Transfer of permit to obtain the same authority as held by transferor of permit on OP 625394.

(1) OT 141. (2) T. M. Ngwenya ID: 3904155737081. (3) District of Daveyton: Postal address: 26186 Etwatwa Extension 3, Daveyton, 1507. (4) New application. (5) 1 x 15 seater combi. (6) Taxi passengers and their personal effects. (7) (a) Between points within the boundaries of Daveyton and Etwatwa. (b) Between points within the Magisterial District of Benoni. Vehicle to be stationed at Benoni taxi rank.

(1) OT 143. (2) P. Elias ID: 3705185027084. (3) District of Johannesburg; George & Ass. P.O. Box 6382, Johannesburg, 2000; 203 Kingsgale, 130 Louis Botha Avenue, Yeoville, 2000. (4) New application. (5) 2 x 4 seater motorcar. (6) Taxi passengers and their personal effects. (7) On trips between points within the Magisterial District of Johannesburg. Persons and their personal luggage arriving or departing by plane between Jan Smuts Airport and the Municipal areas of Johannesburg and Pretoria. Foreign visitors and their personal luggage arriving or departing by plane between Jan Smuts Airport and the municipal area of Johannesburg. Government officials and their personal luggage in terms of the contract with the Government Garage, Johannesburg within the Republic of South Africa.

(1) OT 144. (2) O. Anastasellis ID: 4403245102100. (3) District of Johannesburg: Postal address: George & Ass., P.O. Box 6382, Johannesburg, 2000; 4 Sir Lowry Court, Letonbo Street, Claremont, 2092. (4) Additional vehicle. (5) 2 × 4 seater motorcar. (6) Taxi passengers and their personal effects. (7) On trips between points within the magisterial district of Johannesburg. Persons and their personal luggage arriving or departing by plane between Jan Smuts Airport and the Municipal areas of Johannesburg and Pretoria. Foreign visitors and their personal luggage arriving or departing by plane between Jan Smuts Airport and the Municipal area of Johannesburg. Government officials and their personal luggage in terms of the contract with the Government Garage, Johannesburg within the Republic of South Africa.

(1) OT 145. (2) M. Elias ID: 6512015016007. (3) District of Johannesburg: Postal address: George & Ass., P.O. Box 6382, Johannesburg, 2000; 203 Kingsgate, Louis Botha Avenue, Yeoville, 2000. (4) New application. (5) 2 × 4 seater motorcar. (6) Taxi passengers and their personal effects. (7) On trips between points within the Magisterial District of Johannesburg. Persons and their personal luggage arriving or departing by plane between Jan Smuts Airport and the Municipal areas of Johannesburg and Pretoria. Foreign visitors and their personal luggage arriving or departing by plane between Jan Smuts Airport and the Municipal area of Johannesburg. Government officials and their personal luggage in terms of the contract with the Government Garage, Johannesburg within the Republic of South Africa.

(1) OT 150. (2) B. Thabethe ID: 5306175750088. (3) District of Johannesburg: Postal address: 734 Dlamini 1, P.O. Chiawelo, 1818. (4) New application. (5) 1 × 4 seater motorcar. (6) Taxi passengers and their personal effects. (7) Between points within the boundaries of Johannesburg.

(1) OT 151. (2) W. S. Luvuno ID: 5112075535086. (3) District of Johannesburg: Postal address: George & Ass., P.O. Box 6382, Johannesburg, 2000; 141 Delaware Avenue, Extension 7, Eldorado Park, 1813. (4) Transfer of permit from F. R. Meneses HD/399. (5) 1 × 4 seater motorcar. (6) Taxi passengers and their personal effects. (7) Transfer of permit to obtain the same authority as held by transferor of permit on OP No. 776301.

(1) OT 152. (2) F. M. Tlaka ID: 4708150536088. (3) District of Boksburg: Postal address: Bongie, 120 End Street, Doornfontein, 2028; 14 Daimler Street, Dawn Park, 1459. (4) New application. (5) 1 × 15 seater combi. (6) Taxi passengers and their personal effects. (7) Between points within the Magisterial District of Boksburg.

(1) OT 157. (2) N. Martin ID: 5201305070087. (3) District of Boksburg: Postal address: H. Burman & Co., P.O. Box 9289, Johannesburg, 2000; 831 William Greet Street, Reiger Park, 1459. (4) Additional authority (increase of passengers). (5) 1 × 14 seater combi. (6) Taxi passengers and their personal effects. (7) Over existing route with increase of passengers from 12 to 14.

(1) OT 158. (2) L. P. Ranyao ID: 4009065393081. (3) District of Nigel: Postal address: 3202 Lekope Street, Duduza, Nigel, 1490. (4) New application. (5) 1 × 5 seater motorcar. (6) Taxi passengers and their personal effects. (7) Between points within Duduza Township and the Magisterial District of Nigel.

(1) OT 161. (2) O. N. Nicholson ID: 6211145094089. (3) District of Johannesburg: Postal address: 280 Portion 1, Fourth Avenue, Mid Ennerdale, 1825. (4) Transfer of permit from M. E. Lee H8502. (5) 1 × 12 seater combi. (6) Taxi passengers and their personal effects. (7) Transfer of permit to obtain the same authority as held by transferor of permit on OP No. 538184.

(1) OT 163. (2) S. Khanyile ID: 4606285492088. (3) District of Soweto: Postal address: 389 Jabulani Mhlongo Street, Kwa Xuma, 1868. (4) New application. (5) 1 × 15 seater combi. (6) Taxi passengers and their personal effects. (7) Between points within the boundaries of Soweto.

(1) OT 164. (2) F. J. Shabalala ID: 4105295328085. (3) District of Mswati: Postal address: E. T. Sekhuthu & Ass, P.O. Box 16142, Doornfontein, 2028, P.O. Box 259, Mpuluzi, 2335. (4) Amendment of route. (5) 2 × 15 seater combi. (6) Taxi passengers and their personal effects. (7) From Fernie 243 Mswati, to Ermelo and Piet Retief Municipal areas and return. Vehicle to be operated from and stationed at Fernie 243 Mswati.

(1) OT 166. (2) M. Oosthuizen ID: 5012105072086. (3) District of Johannesburg: Postal address: H. Burman & Co.; P.O. Box 9289, Johannesburg, 2000; 3 Abraham Street, Eden Park, Alberton, 1455. (4) New application. (5) 1 × 15 seater combi. (6) Taxi passengers and their personal effects. (7) Between points within the magisterial district of Alberton and points within the Magisterial district of Johannesburg via the shortest most convenient route. Subject to the condition that no intermediate passengers may be conveyed. Vehicle to be stationed at ranks as allocated by the relevant local authorities.

(1) OT 167. (2) D. Hector ID: 5902225061086. (3) District of Johannesburg: Postal address: H. Burman & Co.; P.O. Box 9289, Johannesburg; 2000; 80 Laveid Street, Eden Park, 1455. (4) New application. (5) 1 × 15 seater combi. (6) Taxi passengers and their personal effects. (7) Between points within the Magisterial district of Alberton and points within the Magisterial district of Johannesburg via the shortest most convenient route. Subject to the condition that no intermediate passengers may be conveyed. Vehicle to be stationed at ranks as allocated by the relevant local authorities.

(1) OT 168. (2) F. W. Malekine ID: 4109255130085. (3) District of Johannesburg: Postal address: H. Burman & Co., P.O. Box 9289, Johannesburg, 2000; 25 Hillman Street, Eden Park, 1455. (4) New application. (5) 1 × 15 seater combi. (6) Taxi passengers and their personal effects. (7) Between points within the Magisterial district of Alberton and points within the Magisterial district of Johannesburg via the shortest most convenient route. Subject to the condition that no intermediate passengers may be conveyed. Vehicle to be stationed at ranks as allocated by the relevant local authorities.

(1) OT 169. (2) I. Bronkhurst ID: 5006055133013. (3) District of Johannesburg: Postal address: H. Burman & Co., P.O. Box 9289, Johannesburg, 2000; 13 Rover Street, Eden Park, 1455. (4) New application. (5) 1 × 15 seater combi. (6) Taxi passengers and their personal effects. (7) Between points within the Magisterial district of Alberton and points within the Magisterial district of Johannesburg via the shortest most convenient route. Subject to the condition that no intermediate passengers may be conveyed. Vehicle to be stationed at ranks as allocated by the relevant local authorities.

(1) OT 170. (2) B. E. Langa ID: 5502175326081. (3) District of Johannesburg: Postal address: H. Burman & Co., P.O. Box 9289, Johannesburg, 2000. (4) New application. (5) 1 × 15 seater combi. (6) Taxi passengers and their personal effects. (7) Between points within the Magisterial district of Alberton and points within the Magisterial district of Johannesburg via the shortest most convenient route. Subject to the condition that no intermediate passengers may be conveyed. Vehicle to be stationed at ranks as allocated by the relevant local authorities.

(1) OT 171. (2) I. B. Williams ID: 6610195223086. (3) District of Johannesburg: Postal address: H. Burman & Co., P.O. Box 9289, Johannesburg, 2000. (4) New application. (5) 1 x 15 seater combi. (6) Taxi passengers and their personal effects. (7) Between points within the Magisterial district of Alberton and points within the Magisterial district of Johannesburg via the shortest most convenient route. Subject to the condition that no intermediate passengers may be conveyed. Vehicle to be stationed at ranks as allocated by the relevant local authorities.

(1) OT 172. (2) N. S. Makhubu ID: 5812195264083. (3) District of Diepkloof: Postal address: 2161 Zone 2, Diepkloof, 1804. (4) Transfer of permit from J. Mangena H41875. (5) 1 x 15 seater combi. (6) Taxi passengers and their personal effects. (7) Transfer of permit to obtain the same authority as held by transfer of permit on OP No. 742262.

(1) OT 176. (2) R. P. Mjaca ID: 3407155193083. (3) District of Germiston: Postal address: R. Khumalo, P.O. Box 196, Kwenzekile, 1832, 101 Zuma Section, Katlehong, 1832. (4) New application. (5) 1 x 15 seater combi. (6) Taxi passengers and their personal effects. (7) From points within the Magisterial area of Germiston to points within the Port Elizabeth to points within the Port Elizabeth Magisterial and Municipal area and return.

(1) OT 177. (2) M. F. Mkhumalo ID: 6301215730082. (3) District of Johannesburg: Postal address: R. Khumalo, P.O. Box 196, Kwenzekile, 1833; P.O. Box 810, Mbalenhle, 2285. (4) New application. (5) 1 x 15 seater combi. (6) Taxi passengers and their personal effects. (7) From points within the Magisterial District of Johannesburg to points within the boundaries of Umzimkulu and return.

(1) OT 179. (2) S. E. J. Moloi ID: 4906140197082. (3) District of Dobsonville: Postal address: 3641 Orlando East; P.O. Orlando, 1804. (4) Replacement of vehicle with additional authority (increase of passengers). (5) 1 x 15 seater combi. (6) Taxi passengers and their personal effects. (7) Replacement of vehicle to obtain the same authority as held by vehicle to be replaced with increase of passengers from 8 to 15.

(1) OT 6047. (2) M H Ngqumashe ID: 3611205231088. (3) District of Johannesburg: Postal Address: E G Frost & Co; P O Box 1876; Johannesburg; 2000; 80978 Zone 6; Pimville; 1868. (4) Additional vehicle. (5) 1 x 15 seater combi. (6) Taxi passengers and their personal effects. (7) Between points within the boundaries of Soweto. Vehicle to be stationed at 80978 Zone 6; Pimville.

(1) OT 8937. (2) S F Mkhombo ID: 5711195414088. (3) District of Randfontein; Postal Address: 114 East Extension 1; Mohlakeng; 1766. (4) New application. (5) 1 x 15 seater combi. (6) Taxi passengers and their personal effects. (7) Between points within the boundaries of Mohlakeng and points within the Municipal area of Randfontein.

(1) OT 9262. (2) T P Sehloko ID: 5012035405085. (3) District of Johannesburg; Postal Address: S. Doorsamy; 103 Nugget Street; Johannesburg; 2001; 8 Twelveth Avenue; Alexandra; 2090. (4) Additional authority. (5) 1 x 15 seater combi. (6) Taxi passengers and their personal effects. (7) From points within the boundaries of Alexandra to Johannesburg and return. Vehicle to be stationed in Johannesburg at rank 12.

(1) OT 9288. (2) M R Maake ID: 5202205479080. (3) District of Roodepoort: Posta address: 2209 Jurios Magano Street, Dobsonville; 1865. (4) Transfer of permit from M R Molefe H45202. (5) 1 x 15 seater combi. (6) Taxi passengers and their personal effects. (7) Transfer of permit to obtain the same authority as held by transfer of permit on OP No. 751049.

(1) OT 9736. (2) S J Radebe ID: 6312205674081. (3) District of Heidelberg: Postal Address: H Burman & Co; P.O. Box 9289; Johannesburg; 2000; 2450 Motletsane street; Ratanda; 2400. (4) Additional vehicle. (5) 1 x 15 seater combi. (6) Taxi passengers and their personal effects. (7) Between points within the Magisterial district of Heidelberg and return.

(1) OT 9763. (2) H S Chauke ID: 4711035312089. (3) District of Kempton Park: Postal Address: 314 Mlambeka Section; Tembisa; 1628. (4) Additional authority (republishation—replaces publication in Government Gazette No. 1550 dated 1994-03-25) (increase of passengers). (5) 1 x 15 seater combi. (6) Taxi passengers and their personal effects. (7) Over existing route with increase of passengers from 13 to 15.

(1) OT 9908. (2) M T Chauke ID: 6309015829087. (3) District of Soweto: Postal Address 455 Chiawelo, Chaiwelo; 1818. (4) Transfer of permit from A M Ngwenya HN1450. (5) 1 x 15 seater combi. (6) Taxi passengers and their personal effects. (7) Transfer of permit to obtain the same authority as held by transfer of permit on OP No. 783891.

(1) OT 10078. (2) M A Zwane ID: 4804245304085. (3) District of Alexandra: Postal address: H Burman & Co; P O Box 9289; Johannesburg; 2000; 14 105th Avenue; Alexandra; 2090. (4) Transfer of permit from K P Malaka HM/1973. (5) 1 x 15 seater combi. (6) Taxi passengers and their personal effects. (7) Transfer of permit to obtain the same authority as held by transfer of permit on OP No. 691218.

(1) OT 10203. (2) R G Nkabinde ID: 5512165238089. (3) District of Benoni: Postal address: Luvuno; 317 Pan Africa House; 77 Troye Street; Johannesburg; 2000; 13597 Etwatwa East; Daveyton; 1507. (4) New application. (5) 1 x 15 seater combi. (6) Taxi passengers and their personal effects. (7) From Etwatwa to Benoni and standing point at Daveyton Civic Centre and Daveyton to Ermelo, Eiselen Street to Heald street to Kingsway road and turn left to R51 to Springs, use Fourth Avenue and straight to Boksburg and turn left to First avenue to R29 to Devon to Trichardt, still use R29 to Bethal, use Eupees Street and turn left to Kerk Street and turn right to Shakespeares Street to R29 to Ermelo, use Joubert Street and turn left to Ennis Street and back to Daveyton, use same route and radius of 80 (eighty) kilometres from Ermelo.

(1) OT 10307. (2) C Williams ID: 5302160051012. (3) District of Johannesburg: Postal Address: 84 Fisant Straat; Thistile Grove; Kinross; 2270. (4) Bykomende Voertuig en bykomende magtigting. (5) 1 x 15 sitplek kombi. (6) Huurmotortpassasiers en hul persoonlike bagasie. (7) Vanaf plekke geleë binne 'n gebied met 'n straal van 100 (Een honderd) kilometer vanaf Kinross.

(1) OT 10308. (2) T F Ramohapi ID: 5212015798081. (3) District of Benoni: Postal Address: Lesa Business Consultants; P O Box 8641; Pretoria; 0001; 1025 Lakwawi Street; Daveyton; 1507. (4) Amendment of route. (5) 1 x 15 seater combi. (6) Taxi passengers and their personal effects. (7) From Daveyton (district Benoni) to Ficksburg Ficksburg situated on the farm Ficksburg 8 district Ficksburg) along the following route: From Daveyton taxi rank into Heald Street left into Kingsway R51 right onto (North Rand Road) becomes R24 left onto N3 (Eastern Bypass) onto N3 (Natal Freeway) to Villiers right onto R51 to Frankfort, Reitz, Betlehem, Foribare onto R26 to Ficksburg stop taxi rank Ficksburg. Return route: Forward route in opposite direction.

(1) OT 10311. (2) I M Mudau ID: 5404115416082. (3) District of Johannesburg: Postal address: S Padi; 2098 Zone 9; Meadowlands; 1852; 130 15th Avenue; Alexandra; 2090. (4) Amendment of route Additional authority (Increase of passengers) (9-14). (5) 1 x 14 seater combi. (6) Taxi passengers and their personal effects. (7) From within the boundaries of Alexandra to the Magisterial district of Johannesburg. On casual trips from points within the area described to any point beyond that area or from any point beyond that area to any point within that area.

(1) OT 10316. (2) R G Nkabinde ID: 5512165238089. (3) District of Benoni: Postal Address: Luvuno; 317 Pan Africa House; 77 Troye Street; Johannesburg: 2001; 13597 Etwatwa East; Daveyton; 1507. (4) New application. (5) 1 x 15 seater combi. (6) Taxi passengers and their personal effects. (7) Between points within the boundaries of Daveyton to points within the Municipal area of Benoni and Springs and return trips.

(1) OT 10404. (2) J Diale ID: 154273589. (3) District of Soweto: Postal Address: 643B Zone 1; Meadowlands; 1852. (4) Transfer of permit from C Thipe H7637. (5) 1 x 13 seater combi. (6) Taxi passengers and their personal effects. (7) Transfer of permit to obtain the same authority as held by transferor of permit on OP No. 818730.

(1) OT 10424. (2) S E Khoza ID: 6104245442086. (3) District of Johannesburg: Postal address: S Doorsamy; 103 Nugget street; Johannesburg; 2000; 9321A Zone 6; Pimville; 1808. (4) New application. (5) 1 x 15 seater combi. (6) Taxi passengers and their personal effects. (7) Between points within the boundaries of Soweto to points within the Municipal area of Johannesburg and return.

(1) OT 10493. (2) J N Nkomo ID: 5811085486083. (3) District of Johannesburg: Postal Address: S Doorsamy; 103 Nugget street; Johannesburg: 2000; 2239 Phase 2; Alexandra; 2090. (4) Transfer of permit from C Cele H198367. (5) 1 x 15 seater combi. (6) Taxi passengers and their personal effects. (7) Transfer of permit to obtain the same authority as held by transferor of permit on OP No. 818113.

(1) OT 10496. (2) N P Motsaoge ID: 5505295576089. (3) District of Benoni: Postal address: S Doorsamy; 103 Nugget Street; Johannesburg; 20001; 12070 Barwast Street; Daveyton; 1507. (4) New application. (5) 1 x 15 seater combi. (6) Taxi passengers and their personal effects. (7) From points within the Municipal boundaries of Benoni to points within the Municipal boundaries of Groblersdal and return.

(1) OT 10510. (2) P Mashigo ID: 5402285734086. (3) District of Benoni: Postal Address; 1811 Sigcawustraat; Wattville; 1501. (4) Wysiging van route. (5) 1 x 15 sitplek kombi. (6) Huurmotorpassasiers en hul persoonlike bagasie. (7) Vanaf Etwatwa distrik Benoni na punte binne Daveyton distrik Benoni, na Benoni Stasie en Wattville distrik Benoni via die volgende roete: Eiselenstraat; Healdstraat; Daveytonstraat, New Modderstraat, Amplelaan, Kingbultonstraat, Harpurlaan, Lutenstraat, Birminghamstraat, Readstraat, Dubestraat, Xabastraat. Thambo Village en terug via dieselfde roete omgekeerd. Voertuig te word huurmotorstaanplekke te Etwatwa, Daveyton.

(1) OT 10580. (2) J T Mahlangu ID: 6004110396088. (3) District of Evander; Postal address: H Burman & Co; P O Box 9289; Johannesburg: 2000; 5112 Extension 9; Embalenhle; 2285. (4) Transfer of permit from G L Mahlangu HM2810. (5) 3 x 15 seater combi. (6) Taxi passengers and their personal effects. (7) Transfer of permit to obtain the same authority as held by transferor of permit on OP No. 775408, 645115, 672254.

(1) OT 10583. (2) M E Ubane ID: 2502250215087. (3) District of Meadowlands: Postal Address: E T Sekhuthe & Ass; P O Box 16142; Doornfontein; 2028; 36B Zone 3; Meadowlands; 1852. (4) New application. (5) 1 x 15 seater combi. (6) Taxi passengers and their personal effects. (7) Between points within the boundaries of Soweto. Vehicle to be stationed at and operated from Meadowlands Taxi rank.

(1) OT 10585. (2) P N Mbuli ID: 5611290825081. (3) District of Soweto: Postal Address: S Padi; 2098 Zone 9; Meadowlands; 1852; 2168 Dlamini Extension 5; P O Chiawelo; 1818. (4) Transfer of permit from A Xhakaza HX/45. (5) 1 x 15 seater combi. (6) Taxi passengers and their personal effects. (7) Transfer of permit to obtain the same authority as held by transferor of permit on OP No. 707195.

(1) OT 10588. (2) E. E. Maseko, ID: 5509025254084. (3) District of Ermelo: Postal address: George & Ass, P.O. Box 6382, Johannesburg, 2000; P.O. Box 203, Mpuluzi, 2335. (4) New application. (5) 1 x 15 seater combi. (6) Taxi passengers and their personal effects. (7) From Fernie in the Magisterial District of Maswati to points within the Magisterial District of Ermelo and return.

(1) OT 10636. (2) M. J. Matsaneng, ID: 3706015180085. (3) District of Lekoa: Postal address: 917 Nqicika Street, Boipatong, 1901. (4) Amendment of route. (5) 1 x 9 seater combi. (6) Taxi passengers and their personal effects. (7) Within a radius of 40 (fourty) kilometers from Vanderbijlpark Post Office.

(1) OT 10648. (2) N. S. Khumalo, ID: 5604215775081. (3) District of Roodepoort: Postal address: 8204 Severgame Drive, Dobsonville, 1765. (4) New application. (5) 1 x 15 seater combi. (6) Taxi passengers and their personal effects. (7) From Dobsonville Extension 1, 2, 3 and within the boundaries of Dobsonville to the Municipal area of Roodepoort and return. Subject to the condition that the vehicle shall be stationed at and operated from Dobsonville taxi rank.

(1) OT 10652. (2) J. A. Masombuka, ID: 5803185906080. (3) District of Springs: Postal address: 32 Kheletsane Street, kwaThema, 1563. (4) Transfer of permit from J. Mashilo H11624. (5) 1 x 12 seater combi. (6) Taxi passengers and their personal effects. (7) Transfer of permit to obtain the same authority as held by transferor of permit on OP No. 632547.

(1) OT 10657. (2) S. Nkosi, ID: 6906155390083. (3) District of Katlehong: Postal address: S. Padi, 2098 Zone 9, Meadowlands, 1852; 487 Siluma View, Katlehong, 1832. (4) Transfer of permit from J. Moale H18744. (5) 1 x 13 seater combi. (6) Taxi passengers and their personal effects. (7) Transfer of permit to obtain the same authority as held by transferor of permit on OP No. 615017.

(1) OT 10658. (2) M. S. Baloyi, ID: 5711085459086. (3) District of Tembisa: Postal address: R. Khumalo, 120 End Street, Doornfontein, 2028; 585 Moteong Section, Tembisa, 1628. (4) Transfer of permit from T. W. Mofokeng H17319. (5) 1 x 15 seater combi. (6) Taxi passengers and their personal effects. (7) Transfer of permit to obtain the same authority as held by transferor of permit on OP. No. 597828.

(1) OT 10659. (2) H. Motshweni, ID: 6207225687081. (3) District of Kempton Park: Postal address: H. Burman & Co., P.O. Box 9289, Johannesburg, 2000; 255 Emoyeni Section, Tembisa, 1628. (4) Transfer of permit from T. O. Sibande H2846. (5) 1 x 15 seater combi. (6) Taxi passengers and their personal effects. (7) Transfer of permit to obtain the same authority as held by transferor of permit on OP NO. 600857.

(1) OT 10660. (2) M. B. Mazibuko, ID: 6412295563085. (3) District of Soweto: Postal address: P. Motsepe, 4043A Zone 3, Diepkloof, 1864; 5737 Zone 5, Diepkloof, 1864. (4) Change of surname from Magazi to Mazibuko. (5) 1 x 15 seater combi. (6) Taxi passengers and their personal effects. (7) Between points within the boundaries of Soweto and return.

(1) OT 10661. (2) M. Borutik, ID: 6701315147006. (3) District of Johannesburg: Postal address: P.O. Box 7256, Johannesburg, 2000. (4) Transfer of permit from K. S. van Zyl HV/116. (5) 1 x 4 seater motorcar. (6) Taxi passengers and their personal effects. (7) Transfer of permit to obtain the same authority as held by transferor of permit on OP No. 768820.

(1) OT 10667. (2) M. P. Mokabane, ID: 5110215495088. (3) District of Springs: Postal address: P. W. Mahlangu, P.O. Box 121, Springs, 1560; 71 Mhlengethwa Street, kwaThema, 1563. (4) Transfer of permit from M. A. Mohlala H16532. (5) 1 x 15 seater combi. (6) Taxi passengers and their personal effects. (7) Transfer of permit to obtain the same authority as held by transferor of permit on OP No. 663032.

(1) OT 10672. (2) M. F. Mikwele, ID: 2601245114080. (3) District of Benoni: Postal address: 12379 Koni Street, Daveyton, 1507. (4) Amendment of route. (5) 1 x 15 seater combi. (6) Taxi passengers and their personal effects. (7) Between points within the boundaries of Daveyton to points within the municipal area of Wattville and return trips.

(1) OT 10674. (2) S. P. Mabaso, ID: 4409085255080. (3) District of Standerton: Postal address: 989 Sakhile, Standerton, 2431. (4) Additional authority (increase of passengers). (5) 1 x 14 seater combi. (6) Taxi passengers and their personal effects. (7) Over existing route with increase of passengers from 10 to 14.

(1) OT 10700. (2) H Bosch ID: 5801265161089. (3) District of Germiston: Postal Address: 10 Elkingtonstraat; Windmillpark; Boksburg, 1459. (4) Nuwe aansoek. (5) 1 x 15 sitplek kombi. (6) Huurmotorpassasiers en hulle persoonlike bagasie. (7) Tussen punte binne die Munisipale gebied van Boksburg na Germiston Station en Johannesburg stasie. Vanaf Johannesburg Stasie na Germiston Stasie en na Boksburg dorp en terug na woongebied Windmillpark Uitbreiding Boksburg (nuwe Woongebied).

(1) OT 10701. (2) M E Makhathini ID: 2710105366084. (3) District of Soweto: I V Gumbi: P.O. Box 90660; Robertsham; 2001; 8111A Zone 6; Pimville; 1808. (4) New application. (5) 1 x 15 seater combi. (6) Taxi passengers and their personal effects. (7) Between points within the boundaries of Soweto.

(1) OT 10703. (2) L J Nakeng ID: 6009125497086. (3) District of Midrand: Postal Address: JOK Taxi Ass; P.O. Box 1715, Malboro; 2063; 21 12th Avenue; Alexandra; 2090. (4) New application. (5) 2 x 4 seater combi. (6) Taxi passengers and their personal effects. (7) From Alexandra to Midrand and back along the following route: Depart JOK Taxi rank Old Pretoria Road and Chetwick Wynberg, Old Pretoria Road, Old Pretoria Road, Midrand or Khayalami Road, Midrand Taxi rank and back the same way.

(1) OT 10705. (2) E Marshman ID: 3506125038029. (3) District of Johannesburg: Postal Address: 187 Ashburton Street, Riverlea Extension 2; Johannesburg; 2093. (4) New application. (5) 2 x 15 seater combi. (6) Taxi passengers and their personal effects. (7) From Rank 70 diagonal street, between President and Pritchard Streets, Johannesburg to Riverlea and return.

(1) OT 10707. (2) N P Yende ID: 4607225350089. (3) District of Johannesburg: Postal Address: R Khumalo: P.O. Box 196; Kwenzekile; 1833; 252 Mfihlweni Section : Tembisa; 1628. (4) New application. (5) 1 x 15 seater combi. (6) Taxi passengers and their personal effects. (7) From points within the Municipal area of Tembisa to points within the Magisterial district of Johannesburg and return.

(1) OT 10712. (2) M H Kunene ID: 4907295334082. (3) District of Johannesburg: Postal Address: R Khumalo; P.O. Box 196; Kwenzekile; 1833; 502 Park Mews; Hillbrow; 2001. (4) New application. (5) 1 x 4 seater motorcar. (6) Taxi passengers and their personal effects. (7) Between points within the Magisterial district of Johannesburg.

(1) OT 10713. (2) V Mashigo ID: 6207065760089. (3) District of Soweto: Postal Address: 1781 Tladi; P.O. Kwa Xuma; 1868. (4) Transfer of permit from R Teme H12972. (5) 1 x 15 seater combi. (6) Taxi passengers and their personal effects. (7) Transfer of permit to obtain the same authority as held by transferor of permit on OP No. 489760.

(1) OT 10716. (2) L P Mojapelo ID: 5101145564085. (3) District of Carletonville: Postal Address: 124 Letsatsing Village; Wes Driefontein; Carletonville; 2500. (4) transfer of permit from M D Monama H10290, H45855. (5) 1 x 15 seater combi. (6) taxi passengers and their personal effects. (7) Transfer of permit to obtain the same authority as held by transferor of permit on OP No. 661299.

(1) OT 10718. (2) B A Mkwana ID 4812255325085. (3) District of Piet Retief: Postal Address: 837 Zwane Street; Wessellon; 2350. (4) Additional authority. (5) 1 x 15 seater combi. (6) Taxi passengers and their personal effects. (7) Between points within the Magisterial district of Ermelo. From Ermelo taxi rank to Springs Station from the Magisterial district of Springs via R29 route back to Ermelo. From Ermelo taxi rank to Piet Retief Magisterial district of Piet Retief via the same R29 route and return. Subject to the condition that no intermediate passengers be picked up or set down between Ermelo and Springs and Ermelo and Piet Retief.

(1) OT 10723. (2) S M Zwane ID: 4111225266080. (3) District of Benoni: Postal Address: H Burman & Co; P.O. Box 9289; Johannesburg; 2000; 5490 Eiselen Street; Daveyton; 1507. (4) New application. (5) 1 x 15 seater combi. (6) Taxi passengers and their personal effects. (7) From Benoni Station taxi rank, turn right into Liverpool Street, left into Lancerster Road, right into R23 via N3 into R23 bypassing Balfour, Greylingstad, Standerton, Perdekop, Volksrust to Newcastle. Along R23 at Newcastle, turn left at Osizweni through Unmarked Road bypassing Blou Bosch into Osizweni taxi rank and return via the same route. Vehicle to be stationed at Benoni Station and Osizweni Taxi ranks.

(1) OT 10728. (2) S J Thwala ID: 2612165097080. (3) District of Vanderbijlpark; Postal Address: 755 Zone 6; Extension 10; Sebokeng; 1982. (4) Transfer of permit from B U Sekobane H13345. (5) 1 x 15 seater combi. (6) taxi passengers and their personal effects (7) Transfer of permit to obtain the same authority as held by the transferor of permit on OP No. 498813.

(1) OT 10730. (2) M A Ndaba ID: 4501065439088. (3) District of Johannesburg: Postal Address: 656 Lali Street; Rockville: 1860. (4) Transfer of permit from A V Wyngaard HW/43. (5) 1 x 4 seater combi. (6) Taxi passengers and their personal effects. (7) Transfer of permit to obtain the same authority as held by transferor of permit on OP No. 772523.

(1) OT 10733. (2) M M Mofokeng ID: 5309195438080. (3) District of Brakpan: Postal Address: P Motsepe; 4043A Sone 3; Diepkloof; 1864; 8915 Modjadji Street; Tsakane; 1548. (4) Transfer of permit from M Pitsie H983. (5) 1 x 15 seater combi. (6) Taxi passengers and their personal effects. (7) Transfer of permit to obtain the same authority as held by transferor of permit on OP No. 635457.

(1) OT 10738. (2) D J Carolus ID: 7010085124081. (3) District of Johannesburg: Postal Address: 34 Heeregragt Extension 4; Eldorado Park; 1813. (4) Transfer of permit from J Swartz H13237. (5) 1 x 15 seater combi. (6) Taxi passengers and their personal effects. (7) Transfer of permit to obtain the same authority as held by transferor of permit on OP No. 497784.

(1) OT 10739. (2) T I Phiri ID: 5411235697087. (3) District of Benoni: Postal Address: 2671 Ntsane street; Wattville; 1501. (4) New application. (5) 2 x 15 seater combi. (6) Taxi passengers and their personal effects. (7) Between points within the boundaries of Daveyton to points within the Municipal area of Benoni and return.

(1) OT 10747. (2) D Hlatshwayo ID: 5501315656084. (3) District of Piet Retief: Postal Address: George & Ass; P O Box 6382; Johannesburg; 2000; P O Box 67; Mpuluzi; 2335. (4) Additional vehicle. (5) 1 x 15 seater combi. (6) Taxi passengers and their personal effects. (7) From Fernie in the district of Mswati to points within the magisterial district of Piet Retief and return.

(1) OT 10748. (2) T H Mtshali ID: 5212245576083. (3) District of Midrand: Postal Address: George & Ass; P O Box 6382; Johannesburg; 2000; 2848 Ivory Park; Midrand; 1685. (4) Bykomende voertuig. (5) 2 x 15 sitplek kombi. (6) Huurmotorpassasiers en hul persoonlike bagasie. (7) Vertrek by Ivory Park taxi staanplek volg hooftoegangroete uit Ivory Park (tans geen naam) tot in Rabie Ridge, volg Tuinfluitersingel, Korhaansingel tot by Ralie Ridge taxi staanplek. Vertrek by Ralie Ridge, taxi staanplek. Volg roete Rietduikerweg, Modderfonteinweg, Dale Road, Marketstraat, Sothstraat to by Halfway House taxi staanplek, Vertrek by Halfway House taxi staanplek volg roete Ou Pretoria pad, vertrek Louis Bothalaan 2de laan, Alexandra tot by taxi staanplek in Alexandra. Vertrek by Alexandra staanplek volg roete 2de straat, Alexandra, Louis Bothalaan, Ou Pretoriapad, Chloorkop (R561), Dan Road, Rietduikerweg tot by Ralie Ridge taxi sitplek. Vertrek by Ralie Ridge taxi rank volg roete Korhaansingel Tuin Fluitersingel hooftoegangroete in Ivory Park tot by taxi staanplek in Ivory Park.

(1) OT 10749. (2) N Jdlovu ID: 4503135405081. (3) District of Soweto: Postal Address: Simon; 1613 Dlamini 1; Soweto; 1818; 240 Extension 3; Chiawelo; 1818. (4) Transfer of permit from K Sibeko HS/795. (5) 1 x 15 seater combi. (6) Taxi passengers and their personal effects. (7) Transfer of permit to obtain the same authority as held by transferor of permit on OP No. 750403.

(1) OT 10751. (2) N M Mpangana ID: 50032052725087. (3) District of Nigel: Postal Address: 3453 Palestine Street; Duduza; 1496. (4) Transfer of permit from S S Mhlambi H19208. (5) 1 x 14 seater combi. (6) Taxi passengers and their personal effects. (7) Transfer of permit to obtain the same authority as held by transferor of permit on OP No. 768904.

(1) OT 10752. (2) M E Mashinini ID: 5607025284081. (3) District of Eerstehoek: Postal Address: Interafrica; P O Box 16307, Doornfontein; 2028; 575 Block B; Eerstehoek; 2285. (4) Transfer of permit from E V Mwase H31037. (5) 1 x 15 seater combi. (6) Taxi passengers and their personal effects. (7) Transfer of permit to obtain the same authority as held by transferor of permit on OP No. 765866.

(1) OT 10760. (2) P T Khanyi ID: 6405055827088. (3) District of Johannesburg: Postal Address: 568 Bitter Almond Street; Protea Glen; 2091. (4) New application. (5) 1 x 15 seater combi. (6) Taxi passengers and their personal effects. (7) Between points within the magisterial district of Johannesburg on casual trips from points within the described sub paragraph above or from any point beyond that area. Persons and their personal effects arriving or departing by plane from Jan Smuts Airport foreign visitors arriving or departing by plane between Jan Smuts Airport within the area of Johannesburg, Pretoria. Government officials in terms of the contract with the Government Gareag, Johannesburg and the RSA.

(1) OT 10763. (2) M R Shabangu ID: 5401017435087. (3) District of Standerton: Postal Address: V A Kubeka; 1067 Standerton; 2430; 46 Impala Road; P O Sakhile; 2431. (4) Transfer of permit from P Moloi H16569. (5) 1 x 15 seater combi. (6) Taxi passengers and their personal effects. (7) Transfer of permit to obtain the same authority as held by transferor of permit on OP No. 595538.

(1) OT 10767. (2) T J Kgasago ID: 6105155729081. (3) District of Roodepoort: Postal Address: Thafeng; 120 End Street; Doornfontein; 2028; 2107 Moepeng; Dobsonville; 1865. (4) Transfer of permit from D D Chiloane H18626. (5) 1 x 14 seater combi. (6) Taxi passengers and their personal effects. (7) Transfer of permit to obtain the same authority as held by transferor of permit on OP No. 736376.

(1) OT 10773. (2) N W Tshanda ID: 5703215262084. (3) District of Soweto: Postal Address: 583 Tshiawelo 1; Soweto; 1818. (4) New application. (5) 2 x 15 seater combi. (6) Taxi passengers and their personal effects. (7) Between points within the boundaries of Soweto.

(1) OT 10775. (2) P F Jiyane ID: 57052854110089. (3) District of Highveld Ridge: Postal Address: S Padi; 2098 Zone 9; Meadowlands; 1852; 355 Embalenhle; Evander; 2285. (4) Amendment of route. (5) 1 x 15 seater combi. (6) Taxi passengers and their personal effects. (7) From 5203 Embalenhle, Evander district Highveld Ridge to Nelspruit and return.

(1) OT 10787. (2) I Moroianu ID: 5108245611187. (3) District of Johannesburg: Postal Address: P O Box 18103; Hillbrow; 2038. (4) New application. (5) 1 x 4 seater motorcar. (6) Taxi passengers and their personal effects. (7) Between points within the Magisterial district of Johannesburg.

(1) OT 10789. (2) M E Kgweddi ID: 5306195395088. (3) District of Johannesburg: Postal Address: P O Box 2588; Joubert Park; 2044. (4) New application. (5) 1 x 4 seater motorcar. (6) Taxi passengers and their personal effects. (7) Between points within the Magisterial district of Johannesburg and surrounding areas.

(1) OT 10790. (2) T A Mphanga ID: 5509015392082. (3) District of Johannesburg: Postal Address: M S Mothopeng; P O Box 2588; Joubert Park; 2044; 204 Tudhope Heights; Berea: 2198. (4) New application. (5) 1 x 4 seater motorcar. (6) Taxi passengers and their personal effects. (7) Between points within the Magisterial district of Johannesburg and surrounding areas namely Sandton, Randburg, Germiston dropping passengers off in Pretoria, Krugersdorp.

(1) OT 10791. (2) M D Kgaditse ID: 6110106017081. (3) District of Johannesburg: Postal Address: S M Motaopeng; 63 10th Avenue; Alexandra; 2090. (4) New application. (5) 1 x 4 seater motorcar. (6) Taxi passengers and their personal effects. (7) Between points within the Magisterial area of Johannesburg and surrounding areas between points within Sandton, Germiston and Roodepoort.

(1) OT 10792. (2) E M Williams ID: 400927035080. (3) District of Randfontein: 974 Madelifie Street; Toekomsrus; 1760. (4) New application. (5) 1 x 15 seater combi. (6) Taxi passengers and their personal effects. (7) Between points within Toekomsrus and Randfontein.

(1) OT 10793. (2) A Mbatshane ID: 5012165403080. (3) District of Germiston: Postal Address: 45 Maphanga Section; Katlehong; 1832. (4) New application. (5) 1 x 14 seater combi. (6) Taxi passengers and their personal effects. (7) Between points within the Municipal area of Germiston and within the boundaries of Katlehong and between Katlehong and Germiston and return. Vehicle to be stationed at and operated from 45 Maphanga Section, Katlehong.

(1) OT 10794. (2) J Z Radebe ID: 5208105649085. (3) District of Benoni: Postal Address: Robertsons; P O Box 16609; Pretoria North; 0116; 1089 Etwatwa; Daveyton; 1507. (4) Nuwe aansoek. (5) 1 x 15 sitplek kombi. (6) Huurmotorpassasiers en hul persoonlike bagasie. (7) Vanaf Etwatwa Taxi rank distrik Benoni oor die mees direkte roete na Empangeni Taxi rank distrik Lower Umfolozi. Vanaf Empangeni Taxi rank distrik lower Umfolozi oor die mees direkte roete na Etwatwa taxi rank distrik Benoni. Roete: Heidelberg Road, R23 tot Newcastle, R58 na Empangeni.

(1) OT 10795. (2) J Z Radebe ID: 5208105649085. (3) District of Benoni: Postal Address: Robertsons; P O Box 16609; Pretoria North; 0116; 1089 Etwatwa; Daveyton; 1507. (4) Nuwe aansoek. (5) 1 x 15 sitplek kombi. (6) Huurmotorpassasiers en hul persoonlike bagasie. (7) Vanaf Etwatwa Taxi rank distrik Benoni na plekke geleë binne 'n gebied met 'n straal van 25 (vyf en twintig) kilometer vanaf Etwatwa Taxi rank. Vanaf plekke geleë binne 'n gebied met 'n straal van 25 (vyf en twintig) kilometer vanaf Etwatwa Taxi rank distrik Benoni na Etwatwa Taxi rank. Vanaf Etwatwa Taxi rank oor die mees direkte roete na Marble Hall taxi rank distrik Groblersdal en terug vanaf Marble Hall taxi rank direk na Etwatwa taxi rank distrik Benoni roete R25.

(1) OT 10796. (2) S O Dlangamandla ID: 5209255494082. (3) District of Kempton Park: Postal Address: Robertsons; P O Box 16609; Pretoria North; 0115; 4803 Kwezoa Street; Daveyton; 1507. (4) Nuwe aansoek. (5) 1 x 15 sitplek kombi. (6) Huurmotorpassasiers en hul persoonlike bagasie. (7) Vanaf Etwatwa Oos Taxi rank geleë te Holfontein distrik Benoni oor die mees direkte roete na Oakmore Spoorwegstasie geleë te Tembisa distrik Kempton Park. Vanaf Oakmore Spoorwegstasie geleë te Tembisa distrik Kempton park oor die mees direkte roete na Etwatwa Oos Taxi Rank, Holfontein, distrik Benoni. Roete: Eislane, R51, M52, M57.

(1) OT 10797. (2) M J Bhuda ID: 5709085548080. (3) District of Benoni: Postal Address: Robertsons; P O Box 16609; Pretoria North; 0116; 11862 Thlako Street; Daveyton; 1507. (4) Bykomende Magtiging. (5) 1 x 15 sitplek kombi. (6) Huurmotorpassasiers en hul persoonlike bagasie. (7) Vanaf Turnton taxi rank geleë te Turnton en Mochestraat, Daveyton, distrik Benoni na plekke geleë binne 'n gebied met 'n straal van 15 (vyftien) kilometer vanaf Turnton taxi rank. Vanaf plekke geleë binne 'n gebied met 'n straal van 15 (vyftien) kilometer vanaf Turnton taxi rank geleë te Turnton en Mochestraat Daveyton distrik Benoni na Turnton taxi rank. Vanaf Turnton taxi rank Daveyton distrik Benoni oor die mees direkte roete na Marble Hall taxi rank distrik Groblersdal en terug vanaf marble Hall taxi rank distrik Groblersdal na Turnton taxi rank distrik Benoni.

(1) OT 10798. (2) F. J. Mkwantse, ID: 5010065547089. (3) District of Benoni: Postal Address: Robertsons; P.O. Box 16609; Pretoria North; 0116; 12476 Etwatwa East; Daveyton; 1507. (4) New application. (5) 1 x 15 seater combi. (6) Taxi passengers and their personal effects. (7) Vanaf Etwatwa Taxi rank, Holfontein distrik Benoni oor die mees direkte roete na Daggafontein distrik Amersfoort, Vanaf Daggafontein distrik Amersfoort oor die mees direkte roete na Etwatwa taxi rank distrik Benoni. Roete: Springs road, R29, Bethal, R35 Morgenzoni na Amersfoort.

(1) OT 10799. (2) J. J. Mthethwa, ID: 5405305623080. (3) District of Daveyton; Postal Address: Robertsons; P.O. Box 16609; Pretoria North; 0116; 5558 Elselenstreet; Daveyton; 1507. (4) Nuwe aansoek. (5) 1 x 15 sitplek kombi. (6) Huurmotorpassasiers en hul persoonlike bagasie. (7) Vanaf Turnton taxi rank geleë te Turnton en Mochestraat, Daveyton, distrik Benoni na plekke geleë binne 'n gebied met 'n straal van 15 (vyftien) kilometer vanaf Turnton Taxi rank, en terug vanaf dieselfde plekke geleë binne 'n gebied van 15 (vyftien) kilometer vanaf Turnton taxi rank na Turnton Taxi rank Daveyton. Vanaf Turnton taxi rank Daveyton distrik Benoni oor die mees direkte roete na Ulindi distrik lower Umfolozi en terug vanaf Ulundi oor die mees direkte roete na Turnton Taxi Rank. Roete: Heidelberg Road, R23 Volksrust, R34 Utrecht, R33 Vryheid, R34 Mahlabatini na Ulindi.

(1) OT 10803. (2) S. S. Mlangeni, ID: 4612275355087. (3) District of Randfontein: Postal Address: 2088 Thabethe Street; Mohlakeng; 1766. (4) Transfer of permit from T K Lerole HL221. (5) 1 x 15 seater combi. (6) Taxi passengers and their personal effects. (7) Transfer of permit to obtain the same authority as held by transferor of permit on OP No. 724801.

(1) OT 10808. (2) A Q Zulu ID: 5204065311089. (3) District of Krugersdorp: Postal Address: Angelina; 120 End Street; Doornfontein, 2028; P.O. Box 1; Kagiso; 1744. (4) Replacement of vehicle with additional authority (increase of passengers). (5) 1 x 15 seater combi. (6) Taxi passengers and their personal effects. (7) Replacement of vehicle to obtain the same authority as held by vehicle to be replaced with increase of passengers from 10 to 15.

(1) OT 8155. (2) W Kganyago ID: 5805255667088. (3) District of Johannesburg: Postal Address: 519 Zone 1; Diepkloof; 1804. (4) New application. (5) 1 x 15 seater combi. (6) Taxi passengers and their personal effects. (7) Between points within the boundaries of Soweto and return.

(1) OT 8491. (2) S. A. Malilo, ID: 4906195384080. (3) District of Germiston: Postal Address: 829 Mofokeng Section; Katlehong; 1832. (4) Transfer of permit from S K Choolo HC/82. (5) 1 x 14 seater combi. (6) Taxi passengers and their personal effects. (7) Transfer of permit to obtain the same authority as held by transferor of permit on OP No. 774021.

(1) OT 10334. (2) G. Griviski, ID: 5806120238089. (3) District of Johannesburg: Postal Address: 61 Los Angeles; 41 Banket Street; Hillbrow; 2001. (4) Transfer of permit from G Garkov H13174. (5) 1 x 4 seater motorcar. (6) Taxi passengers and their personal effects. (7) Transfer of permit to obtain the same authority as held by transferor of permit on OP No. 772327.

(1) OT 8499. (2) T. P. Ramanelis, ID: 4806065033108. (3) District of Johannesburg: Postal Address: E G Frost & Co; P.O. Box 1876; Johannesburg; 2000; 42 Lehafield Flats, Tyrwhitt & Bath Avenue; Rosebank; 2196. (4) New application. (5) 1 x 4 seater motorcar. (6) Taxi passengers and their personal effects. (7) Between points within the Magisterial district of Johannesburg. On casual trips from points into Jan Smuts Airport and return. Vehicle to be stationed at official taxi ranks in Johannesburg.

(1) OT 8498. (2) L. M. Sithole, ID: 7104305327085. (3) District of Vanderbijlpark: Postal Address: E G Frost & Co; P.O. Box 1876; Johannesburg; 2000; 834 Ngqika Street; Boipatong; 1901. (4) New application. (5) 1 x 15 seater combi. (6) Taxi passengers and their personal effects. (7) From points within the boundaries of Boipatong, Sharpeville, Evaton to points within the Municipal area of Vanderbijlpark and return. Vehicle to be stationed at 834 Ngqika Street; Boipatong.

(1) OT 8500. (2) K. R. Hlongwane, ID: 6011015502082. (3) District of Johannesburg: Postal Address: E G Frost & Co; P.O. Box 1876; Johannesburg; 2000; 155 Main Road; Newlands; 2092. (4) New application. (5) 1 x 4 seater motorcar. (6) Taxi passengers and their personal effects. (7) Between points within the Municipal area of Johannesburg. From points mentioned into Jan Smuts Airport and return. Vehicle to be stationed at official taxi rank.

(1) OT 8503. (2) K W Jona, ID: 4610245497088. (3) District of Johannesburg: Postal Address: E G Frost & Co; P.O. Box 1876; Johannesburg; 2000; 1413 Highrise Flats; Primrose Terrace; Berea; 2001. (4) New application. (5) 1 x 15 seater combi. (6) Taxi passengers and their personal effects. (7) Between points within the Magisterial district of Johannesburg.

(1) OT 8497. (2) E. Mahlanyane, ID: 4412175256083. (3) District of Katlehong: Postal Address: E G Frost & Co; P.O. Box 1876; Johannesburg; 2000; 977 Mofokeng Section; Katlehong; 1832. (4) Transfer of permit from M F Mbatha H4765. (5) 1 x 15 seater combi. (6) Taxi passengers and their personal effects. (7) Transfer of permit to obtain the same authority as held by transferor of permit on OP No. 636100.

(1) OT 8502. (2) D. Mariri, ID: 2705225126087. (3) District of Krugersdorp: Postal address: E G Frost & Co; P.O. Box 1876; Johannesburg; 2000; 143 Radebetsi Street; Munsieville; 1739. (4) New application. (5) 1 x 15 seater combi. (6) Taxi passengers and their personal effects. (7) On trips within the Magisterial district of Krugersdorp. On casual trips from within the area described at (a) to any points beyond that area or from any point beyond that area to any points within that area. Vehicle to be stationed at 143 Radebetsi Street, Munsieville.

(1) OT 8496. (2) M. Maphlopa, ID: 620413571185. (3) District of Soweto: Postal Address: E G Frost & Co; P.O. Box 1876; Johannesburg; 2000; 2709 Emdeni Extension; Kwa Xuma; 1868. (4) Transfer of permit from N N Mathenjwa HM/699. (5) 1 x 14 seater combi. (6) Taxi passengers and their personal effects. (7) Transfer of permit to obtain the same authority as held by transferor of permit on OP No. 701948.

(1) OT 8501. (2) N. E. Zaphi, ID: 5007135209088. (3) District of Soweto: Postal Address: E G Frost & Co; P.O. Box 1876; Johannesburg; 2000; 1053 Mofolo North; Soweto; 1845. (4) New application. (5) 1 x 15 seater combi. (6) Taxi passengers and their personal effects. (7) Between points within the boundaries of Soweto. Vehicle to be stationed at 1053 Mofolo North, Soweto.

(1) OT 4. (2) Y. F. Sani, ID: 4001065391082. (3) District of Johannesburg: Postal Address: Legal Wise; P.O. Box 1524; Florida; 1710; 3741 Zone 3; Diepkloof; 1864. (4) New application. (5) 1 x 16 seater combi. (6) Taxi passengers and their personal effects. (7) From Johannesburg to King Williamstown via Bloemfontein, Aliwal North and Queenstown and return.

(1) OT 5. (2) Y. F. Sanie, ID: 4001065391082. (3) District of Johannesburg: Postal Address: Legal Wise; P.O. Box 1524; Florida; 1710; 3741 Zone 3; Diepkloof; 1864. (4) New application. (5) 1 x 16 seater combi. (6) Taxi passengers and their personal effects. (7) From Johannesburg to King Williamstown via Bloemfontein, Aliwal North, Queenstown and return.

(1) OT 6. (2) M. Bophela, ID: 5804255414088. (3) District of Embalehlehle: Postal Address: C J Borman; P.O. Box 873; Germiston; 1400; Stand 2356 Ext 7; Embalehlehle; Secunda; 2285. (4) New application. (5) 1 x 15 seater combi. (6) Taxi passengers and their personal effects. (7) From points within the boundaries of Embalehlehle to points within the Municipal area of Secunda and return. Vehicle to be stationed at and operated from stand 2356, Extension 7; Embalehlehle Township, Secunda.

(1) OT 7. (2) P. K. Tshabangu ID: 53092245630086. (3) District of Embalehlehle: Postal Address: C J Bornman; P.O. Box 873; Germiston; 1400; Stand 2769 Ext 4; Embalehlehle; Secunda; 2285. (4) New application. (5) 1 x 15 seater combi. (6) Taxi passengers and their personal effects. (7) The vehicle will be stationed at and operated from Stand 2769, Extension 4, Embalehlehle Township, Secunda. Between points within the boundaries of Embalehlehle and within the Municipal area of Secunda, and between Embalehlehle and Secunda, and back.

(1) OT 31. (2) T. J. Mavuso, ID: 3609215155081. (3) District of Tembisa: Postal Address: Angeline; 120 End Street; 15th Floor; Doornfontein; 2028; 128 Esangweni section; Tembisa; 1628. (4) Replacement of vehicle with additional authority (Increase of passengers). (5) 1 x 15 seater combi. (6) Taxi passengers and their personal effects. (7) Replacement of vehicle to obtain the same authority as held by vehicle to be replaced with increase of passengers from 9 to 15.

(1) OT 32. (2) P. L. Tloana, ID: 6002165455080. (3) District of Randburg: Postal Address: Interafrica; P.O. Box 16307; Doornfontein; 2028; 63 4th Avenue; Alexandra; 2090. (4) Transfer of permit from D Moloi HM5. (5) 1 x 13 seater combi. (6) Taxi passengers and their personal effects. (7) Transfer of permit to obtain the same authority as held by transferor of permit on OP No. 682071.

(1) OT 33. (2) J. C. Phillips, ID: 6203115177085. (3) District of Johannesburg: Postal Address: 1448 Tulip Court, Ext 2; Westbury; 2092. (4) New application. (5) 1 x 14 seater combi. (6) Taxi passengers and their personal effects. (7) Between points within the Coloured areas within the magisterial district of Johannesburg and Ennerdale district Westonaria, Eldorado Park to Coronationville via Riverley and back to Coronationville to Ennerdale via Eldorado Park.

(1) OT 35. (2) L. H. Makhubalo, ID: 4804225507087. (3) District of Daveyton: Postal Address: E T Sekhuthu & Ass; P.O. Box 16142; Doornfontein; 2028; 109 Boikhutso Street; Wattville; 1501. (4) New application. (5) 1 x 15 seater combi. (6) Taxi passengers and their personal effects. (7) From Daveyton Railway Station taxi rank to points in the boundaries of Daveyton and Etwatwa townships in the magisterial district of Benoni and return.

(1) OT 36. (2) R W Legote ID: 4810145438089. (3) District of Randfontein: Postal Address: E T Sekhuthu & Ass, P.O. Box 16142, Doornfontein, 2028. (4) New application. (5) 1 x 15 seater combi. (6) Taxi passengers and their personal effects. (7) From points within the Municipal area of Mohlakeng to points within the Magisterial district of Randfontein and return.

(1) OT 37. (2) M Z Nkosi ID: 5110085205088. (3) District of Piet Retief: Postal Address: E T Sekhuthu & Ass, P.O. Box 16142, Doornfontein, 2028, 171 Fernie Trust, Mswati, 2390. (4) Amendment of route. (5) 1 x 15 seater combi. (6) Taxi passengers and their personal effects. (7) From Fernie 243 Mswati to Ermelo and Piet Retief Municipal areas and return. Vehicle to be operated from and stationed at Fernie 243, Mswati.

(1) OT 38. (2) V C Radebe ID: 4805285412084. (3) District of Daveyton: Postal address: E T Sekhuthu & Ass, P.O. Box 16142, Doornfontein, 2028, 15595 Extension 3, Daveyton, 1507. (4) New application. (5) 1 x 15 seater combi. (6) Taxi passengers and their personal effects. (7) From Daveyton Railway Station taxi rank to points within the boundaries of Daveyton and Etwatwa Townships in the Magisterial district of Benoni and return.

(1) OT 39. (2) J T Fakude ID: 6810045434087. (3) District of Johannesburg: Postal Address: S Doorsamy; 103 Nugget Street, Doornfontein, 2094, 147 Emoyeni Section, Tembisa, 1628. (4) New application. (5) 1 x 15 seater combi. (6) Taxi passengers and their personal effects. (7) From John Chapman drive to Johannesburg via R561, into R25, into Modderfontein Road into M3 Germiston into R22-24, into Broadway street into Kitchener Street into Bezuidenhout street into Market Street into Onder Page Street, into Error Street, into Charlie Street into End Street in Jeppe Street into Troye Street, into Twist Street into Noord Street to taxi rank at Noord and Twist Street and return via Noord Street into Claim Street, into Bree Street, into Rokeby Street, into Error Street, into Beacon Street, into Onder Page Street into Market Street into Bezuidenhout Street into Kitchener Street, into Broadway Street into R22-24 into M3 Pretoria into Modderfontein road, into R25, into R561, into John Chapman drive into taxi rank into Esangweni Section, Tembisa.

(1) OT 40. (2) N E Nkambule ID: 6104300347089. (3) District of Ermelo: Postal Address: E T Sekhuthu & Ass, P.O. Box 16142, Doornfontein, 2028, Cabangane Bantu School, Private Bag X101, Wakkerstroom, 2480. (4) New application. (5) 1 x 15 seater combi. (6) Taxi passengers and their personal effects. (7) From Driefontein 338, District Wakkerstroom to points within the Magisterial districts of Piet Retief and Ermelo and return. Vehicle to be operated from Driefontein 338, District Wakkerstroom.

(1) OT 41. (2) M D Sedisane ID: 4510055448082. (3) District of Germiston: Postal Address: Jeffrey, 1211 Tshongweni Section, Katlehong, 1832, 12 Mofokeng Section, Katlehong, 1832. (4) Additional authority. (5) 1 x 9 seater combi. (6) Taxi passengers and their personal effects. (7) Between points within the boundaries of Katlehong and points within the Municipal area of Germiston.

(1) OT 44. (2) S Ramela ID: 4712115257087. (3) District of Soweto: Postal Address: 3240B Zone 3, Pimville, 1808. (4) Transfer of permit from M S Ramela H16965. (5) 1 x 15 seater combi. (6) Taxi passengers and their personal effects. (7) Transfer of permit to obtain the same authority as held by transferor of permit on OP No. 784341.

(1) OT 46. (2) V A Baloi ID: 4212165381085. (3) District of Johannesburg: Postal Address: 47 5th Avenue, Alexandra, 2090. (4) New application. (5) 2 x 4 seater motorcar. (6) Taxi passengers and their personal effects. (7) Between points within the Magisterial district of Johannesburg and return.

(1) OT 52. (2) M W Nyembe ID: 5301075690088. (3) District of Nigel: Postal Address: 3978 Mokoto Street; Duduza; 1494. (4) New application. (5) 1 x 15 seater combi. (6) Taxi passengers and their personal effects. (7) Between points within Duduza and points within Nigel Town, Brakpan and Heidelberg (Driemanskap).

(1) OT 53. (2) J F D Smith ID: 5303135171083. (3) District of Nigel: Postal Address: P W Roman; P O Box 1; Geluksdal; 1546; 32 Grysbok Street; Alra Park; 1490. (4) Replacement of vehicle with additional authority (increase of passengers). (5) 1 x 15 seater combi. (6) Taxi passengers and their personal effects. (7) Replacement of vehicle to obtain the same authority as held by vehicle to be replaced with increase of passengers from 9 to 15.

(1) OT 55. (2) W T Pakiso ID: 4411115530086. (3) District of Carletonville; Postal address: H Burman & Co; P O Box 9289; Johannesburg; 2000; 861 Khutsong Location; Carletonville; 2500. (4) Transfer of permit from E Nhlapo HM/616. (5) 1 x 15 seater combi. (6) Taxi passengers and their personal effects. (7) Transfer of permit to obtain the same authority as held by transferor of permit on OP No. 542125.

(1) OT 56. (2) F Hendricks ID: 4005230072014. (3) District of Johannesburg: Postal Address: 1 Apollo Street; Ennerdale; 1825. (4) Transfer of permit from L Smith H19668. (5) 1 x 14 seater combi. (6) Taxi passengers and their personal effects. (7) Transfer of permit to obtain the same authority as held by transferor of permit on OP No. 625537.

(1) OT 58. (2) M T Mbatha ID: 6503155525089. (3) District of Soweto: Postal Address: Angeline; 120 End Street; 15th Floor; Doornfontein; 2028; 977 Mkhize Street; Moroka; Tshiawelo; 1818. (4) New application. (5) 1 x 15 seater combi. (6) Taxi passengers and their personal effects. (7) Between points within the boundaries of Soweto to Bara city and return via the same route. Vehicle to be station at Bara city taxi rank.

(1) OT 60. (2) M M Nhlapo ID: 3704155217080. (3) District of Heidelberg: Postal Address: 984 Ratanda Location; Heidelberg; 2400. (4) New application. (5) 1 x 15 seater combi. (6) Taxi passengers and their personal effects. (7) From points within the Municipal boundaries of Ratanda township to points within the Magisterial district of Heidelberg and return. Vehicle to be stationed at Ratanda and Heidelberg taxi ranks.

(1) OT 61. (2) N T M Foloti. (3) District of Kempton Park; postal address: Angeline; 15th Floor; 120 End Street; Doornfontein; 35 Emmangweni Section; Tembisa; 1628. (4) New application. (5) 1 x 15 seater combi. (6) Taxi passengers and their personal effects. (7) Between points within the boundaries of Tembisa to points within the Municipal area of Kempton Park and return.

(1) OT 62. (2) R S Dube ID: 3809265244088. (3) District of Soweto: Postal Address: Martin; 7942A Zone 6; Diepkloof; 1804; 1814 White City; Jabavu; 1818. (4) Transfer of permit from M Mmatli HM/7773. (5) 1 x 15 seater combi. (6) Taxi passengers and their personal effects. (7) Transfer of permit to obtain the same authority as held by transferor of permit on OP No. 775603.

OOS-LONDEN • EAST LONDON

Adres waarheen vertoë gerig moet word: Die Sekretaris, Plaaslike Padvervoerraad, Privaat Sak X9009, Oos-Londen, 5200, en die betrokke aplikant.

Address to which representations must be submitted: The Secretary, Local Road Transportation Board, Private Bag X9009, East London, 5200, and the respective applicant.

Volle besonderhede ten opsigte van elke aansoek lê ter insae by die Plaaslike Padvervoerraad se kantoor.

Full particulars in respect of each application are open to inspection at the Local Road Transportation Board's office.

(1) OP 23. (2) Lulama Ayliff Maseti; ID No 5602045789087. (3) District Mdantsane — 9066 NU 4, Mdantsane, Republic of Ciskei. (4) New application. (5) One 7 seater motorcar — GCE 20012. (6) Taxi passengers and their personal effects. (7a) Within that portion of a radius of 60 (sixty) kilometres from Mdantsane GPO, Republic of Ciskei, which falls within the RSA. (b) From points situated on the Ciskei/RSA Border direct to Nyanga, Langa, Khayelitsha, Gugulethu; Vosloorus, Tembisa, Soweto, Tokoza, Daveyton, Tsakane; Inanda, KwaMashu, Umlazi, Chesterville, Amoulti, Newtown via the shortest route and return.

(1) OP 24. (2) Mandla Sixam; ID No. 5516317. (3) District King William's Town — Box 1558, King William's Town 5600. (4) Additional Vehicle with New Authority. (5) One 15 seater minibus — CD 15327. (6) Taxi passengers and their personal effects. (7a) Within a radius of 50 (fifty) kilometres from King William's Town GPO. (b) On trips from points situated within the area described in (a) above to any point beyond that area or for any point beyond that area to any point within that area in (a) above.

(1) OP 29. (2) C. J. Rance (Pty) Ltd; Reg. No. 05/18225/07. (3) District Stutterheim — Box 18, Stutterheim 4930; c/o Elliotts Box 67, Stutterheim 4930. (4) New application. (5) One trailer for 120 passengers — CFC 6845. (6) Employees and their personal effects. (7) From Kubusie Saw Mills (Rance Saw Mill) on the 2788 and M700 via Stutterheim to Mlungisi Location and return from Mlungisi Location via Stutterheim on M700 and 2788 to Kubusie Saw Mills (Rance Saw Mill).

(1) OP 31. (2) Mike Austin Mwaisango; ID No. 594969. (3) District East London — 3 Huba Court, Rees Street, Quigney, East London 5201. (4) New application. (5) One 14 seater minibus — CE 124263. (6) Taxi passengers and their personal effects. (7a) Within a radius of 50 (fifty) kilometres from Buffalo Taxi Rank, East London. (b) Casual trips from points situated within the area described in (a) above to points situated within a radius of 240 (two hundred and forty) kilometres and return to the said area described in (a) above.

(1) OP 35. (2) Frederick Lewis; ID No. 3602065062085. (3) District East London — 48 Greenpoint Road, Buffalo Flats, East London 5209. (4) Additional Vehicle with New Authority. (5) One 5 seater motorcar — CE 80000. (6) Taxi passengers and their personal effects. (7a) To points within a radius of 10 (ten) kilometres from Holder's place of Business at 48 Greenpoint Road, Buffalo Flats, East London. (b) Casual trips from points situated within the area described in (a) above to any point situated within a radius of 240 (two hundred and forty) kilometres and return to the said area described in (a) above.

PORT ELIZABETH

Adres waarheen vertoë gerig moet word: Die Sekretaris, Plaaslike Padvervoerraad, Privaat Sak X3909, Port Elizabeth, 6056, en die betrokke aplikant.

Address to which representations must be submitted: The Secretary, Local Road Transportation Board, Private Bag X3909, Port Elizabeth, 6056, and the respective applicant.

Volle besonderhede ten opsigte van elke aansoek lê ter insae by die Plaaslike Padvervoerraad se kantoor.

Full particulars in respect of each application are open to inspection at the Local Road Transportation Board's office.

OP 71/Port Elizabeth. (2) Thomas Egert Botha, I.D. No. 3909165105080. (3) 59 Fondling Street, Ext. 22, Chatty, Port Elizabeth. (4) New application. (5) 1 x 15 seater mini bus to be acquired. (6) Taxi passengers and their personal effects. (7) Within a radius of 50 kilometres from Lawrence Erasmus Drive, Port Elizabeth and return.

OP 76/Rheenendal. (2) Brian Ronald Sass, I.D. No. 6504205107084. (3) Hoofstraat 310, Rheenendal. (4) Nuwe aansoek. (5) 1 x 15 sitplek mini bus om aangekoop te word. (6) Taxi passasiers en hul persoonlike bagasie. (7) (a) Binne 'n radius van 50 kilometer vanaf Hoofstraat 310, Rheenendal. (7) (b) Op toevallige ritte binne 'n radius van 380 kilometer soos in (a) omskryf en terug.

OP 77/Rheenendal. (2) Stanley Wilfred Laminie, I.D. No. 6602185265011. (3) Hoofstraat 420, Rheenendal. (4) Nuwe aansoek. (5) 1 x 15 sitplek mini bus om aangekoop te word. (6) Taxi passasiers en hul persoonlike bagasie. (7) (a) Binne 'n radius van 50 kilometer vanaf Hoofstraat 420, Rheenendal. (7) (b) Op toevallige ritte binne 'n radius van 380 kilometer soos in (a) omskryf en terug.

OP 78/Graaff-Reinet. (2) Jack Dolleys, I.D. No. 5506055158019. (3) Vinkstraat 162, Asherville, Graaff-Reinet. (4) Vervanging van voertuig met bykomende magtiging/Vermeerdering in sitplekruimte. (5) 1 x 13 sitplek mini bus (CAZ 8757). (6) Taxi passasiers en hul persoonlike besittings. (7) (a) Binne 'n radius van 20 kilometer vanaf plek van woning te Vinkstraat 162, Asherville, Graaff-Reinet. (7) (b) Op toevallige ritte vanaf punte geleë soos omskryf in (a) hierbo na punte geleë binne 'n radius van 240 kilometer vanaf Poskantoor Graaff-Reinet en terug.

OP 79/Port Elizabeth. (2) Mogamat Riedwaan Abrahams, I.D. No. 6403155260029. (3) 19 Scheepers Street, Parkside, Port Elizabeth. (4) Additional vehicle. (5) 1 x 13 seater mini bus (CB197123). (6) Taxi passengers and their personal effects. (7) From points situated within the residential area of Parkside to points situated within a radius of 25 kilometres and return to points situated within the residential area of Parkside, Port Elizabeth.

OP 80/Port Elizabeth. (2) Bonakele Dickson Faliso, I.D. No. 3812115235082. (3) 34 Siyo Crescent, Kwamagxaki, Port Elizabeth - c/o Mr. S. Mtshatsheni, 2306 Site & Service, Kwazakhele, Port Elizabeth. (4) New application. (5) 1 x 15 seater mini bus to be acquired. (6) Taxi passengers and their personal effects. (7) (a) Within a radius of 25 kilometres from place of residence situated at 34 Siyo Crescent, Kwamagxaki, Port Elizabeth. (7) (b) On casual trips from points situated within the area described in (a) above to points situated within a radius of 240 kilometres and return.

OP 82/Port Elizabeth. (2) Ian Gregory Goliath, I.D. No. 5902235120013. (3) 109 St. Adam Drive, Gelvandale, Port Elizabeth - c/o Mr. G. Abrahams, P.O. Box 16030, Gelvandale, Port Elizabeth. (4) New application. (5) 1 x 15 seater mini bus to be acquired. (6) Taxi passengers and their personal effects. (7) (a) Within a radius of 25 kilometres from place of residence situated at 109 St. Adams Drive, Gelvandale, Port Elizabeth. (7) (b) On casual trips from points situated within the area described in (a) above to points situated within a radius of 480 kilometres and return.

OP 83/Port Elizabeth. (2) Mario Ricardo Williams, I.D. No. 6109095093012. (3) 19 St. Isodore Street, West End, Port Elizabeth - c/o Mr. H. Baboo, 14 Yew Street, Sanctor, Port Elizabeth. (4) Additional authority/Extension of area. (5) 1 x 15 seater mini bus (CB 221586). (6) Taxi passengers and their personal effects. (7) (a) Within a radius of 50 kilometres from place of residence situated at 19 Isodore Street, West End, Port Elizabeth. (7) (b) On casual trips from points situated within the area described in (a) above to points situated within a radius of 650 kilometres and return.

OP 84/Port Elizabeth. (2) Ebrahiema Raban, I.D. No. 4709105054029. (3) 20 Kobus Road, Gelvandale, Port Elizabeth - c/o Mr. G. Abrahams, P.O. Box 16030, Gelvandale, Port Elizabeth. (4) New application. (5) 1 x 15 seater mini bus to be acquired. (6) Taxi passengers and their personal effects. (7) (a) Within a radius of 25 kilometres from place of residence at 20 Kobus Road, Gelvandale, Port Elizabeth. (7) (b) On casual trips from points situated within the area described in (a) above to points situated within a radius of 480 kilometres and return.

OP 88/Port Elizabeth. (2) Wasief Lagardien, I.D. No. 6551125214024. (3) 7 St. Bridget Street, West End, Port Elizabeth - c/o Mr. H. Baboo, 14 Yew Street, Sanctor, Port Elizabeth. (4) Transfer from Imsor Motors (Pty) Ltd. (5) 1 x 15 seater mini bus (CB 225531). (6) Taxi passengers and their personal effects. (7) (a) Within a radius of 20 kilometres from place of residence situated at 276 Durban Road, Korsten, Port Elizabeth. (7) (b) On casual trips from points situated within the area described in (a) above to points situated within a radius of 240 kilometres from place of residence situated at 276 Durban Road, Korsten, Port Elizabeth and return.

OP 90/Port Elizabeth. (2) Edward Siphso Coba, I.D. No. 3708065224086. (3) 4344 Site & Service, Kwazakhele, Port Elizabeth. (4) Additional vehicle with existing authority. (5) 1 x 15 seater mini bus to be advised. (6) Taxi passengers and their personal effects. (7) (a) From points situated within the residential area of Site & Service, Kwazakhele to points situated within a radius of 25 kilometres and return to points situated within the residential area of Site & Service, Kwazakhele. (7) (b) On casual trips from points situated within the area described in (a) above to points situated within a radius of 240 kilometres from the residential area of Site & Service, Kwazakhele and return to the residential area of Site & Service, Kwazakhele.

OP 91/Port Elizabeth. (2) Lindile Mjungula, I.D. No. 5510055472086. (3) 35 Menze Street, Zwide, Port Elizabeth. (4) Additional vehicle with additional authority. (5) 1 x 15 seater mini bus to be advised. (6) Taxi passengers and their personal effects. (7) (a) Within a radius of 25 kilometres from place of residence situated at 35 Menze Street, Zwide, Port Elizabeth. (7) (b) On casual trips from points situated within the area described in (a) above to points situated within a radius of 480 kilometres and return.

OP 92/Humansdorp. (2) Cornelius Korkee, I.D. No. 6005105246089. (3) 712 Meyer Street, Humansdorp. (4) Transfer from Z.N. Maseta. (5) 1 x 20 seater bus. (6) Organised parties. (7) From points situated within a radius of 25 kilometres from Post Office Cambria to points situated within a radius of 320 kilometres from Post Office Cambria and return.

OP 93/Port Elizabeth. (2) Vusumzi Attwell Makabana, I.D. No. 6503036360086. (3) 16894 NU II, Motherwell, Port Elizabeth - c/o Mr. Z.Z. Bambeni, 401 Gabriel House, Evatt Street, Port Elizabeth. (4) New application. (5) 1 x 15 seater mini bus to be acquired. (6) Taxi passengers and their personal effects. (7) (a) Within a radius of 25 kilometres from NU II taxi rank, Motherwell, Port Elizabeth. (7) (b) On casual trips from points situated within the area described in (a) above to points situated within a radius of 300 kilometres and return.

KAAPSTAD • CAPE TOWN

Adres waarheen vertoë gerig moet word: Die Sekretaris, Plaaslike Padvervoerraad, Privaat Sak X57, Bellville, 7530, en die betrokke aplikant.

Address to which representations must be submitted: The Secretary, Local Road Transportation Board, Private Bag X57, Bellville, 7530, and the respective applicant.

Volle besonderhede ten opsigte van elke aansoek lê ter insae by die Plaaslike Padvervoerraad se kantoor.

Full particulars in respect of each application are open to inspection at the Local Road Transportation Board's office.

(1) H/OP 143. (2) Lewis Hendrie Loggenberg - 5707085094014. (3) Klapmuts; Kaapse Padvervoerkonsultante, Posbus 373, Elsiesrivier, 7490. (4) Nuwe aansoek. (5) 1 minibus - 15 passasiers. (6) Huurmotorpassasiers en hul persoonlike besittings. (7) Vanaf Klapmuts na Paarl en terug.

(1) H/OP 145. (2) Lewis Hendrie Loggenberg - 5707085094014. (3) Klapmuts; Kaapse Padvervoerkonsultante, Posbus 373, Elsiesrivier, 7490. (4) Nuwe aansoek. (5) 3 minibusse - 15 passasiers elk. (6) Huurmotorpassasiers en hul persoonlike besittings. (7) Vanaf Klapmuts binne 'n radius van 20 kilometer en terug.

(1) **H/OP 144.** (2) Lewis Hendrie Loggenberg - 5707085094014. (3) Klapmuts - Wellington; Kaapse Padvervoerkonsultante, Pobus 373, Elsiesrivier, 7490. (4) Nuwe aansoek. (5) 1 minibus - 15 passasiers. (6) Huurmotorpassasiers en hul persoonlike besittings. (7) Vanaf Klapmuts na Wellington via die R44-pad en terug.

(1) **H/OP 151.** (2) Arnold Julies - 5904285086011. (3) Lavender Hill - Steenberg; 4 Van der Leur Court, Lavender Hill, Retreat, 7945. (4) Transfer from Basil Rodnick Nagel - OP 757615 - CA 451479. (5) 1 minibus - CA 451479 - 15 passengers. (6) Taxi passengers and their personal effects. (7) Within an area with a radius of 5 kilometres of (i) Grindal Drive, Military Road, Lavender Hill, Retreat. (ii) Steenberg Station.

(1) **H/OP 134.** (2) Ursula Nagel - 410628004189. (3) Parkwood; 6 Woodraid Way, Zeekoevlei, 7485. (4) Additional authority - OP 832843 - CA 548990. (5) 1 minibus - CA 548990 - 13 passengers. (6) Taxi passengers and their personal effects. (7) From Parkwood with a radius of 60 kilometres and return.

(1) **H/OP 136.** (2) Johnson Zingisile Lingani - 6412295711080. (3) Mbekweni - RSA; 8065, Mbekweni, Paarl, 7626. (4) New application. (5) 1 minibus - 15 passengers. (6) Taxi passengers and their personal effects. (7) From Mbekweni to Shoprite and from Mbekweni to points within the RSA and return.

(1) **H/OP 137.** (2) Klaas Petrus Fritz - 4304105009015. (3) Kraaifontein - RSA; 259 7th Avenue, Kraaifontein, 7570. (4) Transfer from Wilson Daniels - OP 793322 - CFR 59620. (5) 1 minibus - CFR 72273 - 14 passengers. (6) Taxi passengers and their personal effects. (7) (i) Within and area with a radius of Five kilometres of Petunia Street, Scottsdene, Kraaifontein. (ii) From Kraaifontein to points within the Republic of South Africa and return subject to the condition that on the forward journey no passengers are picked up after leaving Kraaifontein and on the return journey no passengers are set down before reaching Kraaifontein. *Route (i) and (ii) subject to the following conditions:* (a) That no passengers are picked up at any other taxi rank. (b) The vehicle must be registered in the name of the permit holder. (c) The holder of this permit is prohibited from entering into any agreement whereby another party is permitted to undertake Road Transportation for own gain under authority of this permit.

(1) **A/OP 20.** (2) Jacobus Fortuin Cloete - 4509205022011. (3) Eersterivier - Tygerberg; Kaapse Padvervoerkonsultante, Posbus 373, Elsiesrivier, 7490. (4) Nuwe aansoek. (5) 1 minibus - 15 passasiers, 1 minibus - 10 passasiers. (6) Verpleegsters en werkers in diens van Tygerberghospitaal en hul persoonlike besittings. (7) *Route 1:* Vanaf Bobsweeg, Eersterivier, regs Atlantisweeg, links Miragerylaan, regs Acaciaweg, regs Forest Rylaan, links Kleinvlieweg, links Bloekomweg, regs Adenandra-weg, links Silwereikweg, regs Tambotieweg, regs Mahonieweg, links Hindleweg, regs Summerweg, links Autumnweg, regs Hildeweg, links Rue Foche, links Londonweg, links Bermudastraat, regs Honoluluweg, links Kingstonweg, links Cococabana-weg, links Jamaikaweg, regs Impanemaweg, regs Limaweg, regs Londonweg, links Riolaan, regs Rue Amazon, regs Regentstraat, links Londonweg, regs The Haguweg, regs Zuiderzeeweg, links Utrechtweg, regs The Haguweg, regs Eersterivierweg, regs Hindleweg, links Vintonweg, links Thomas Tuckerweg, links Romeliasingel, links Thomas Tuckerweg, links Albert Philanderweg, links Eersterivierweg, regs Hindleweg, regs R300, links Stellenbosch Arterialweg, regs Erica Rylaan, links Chestnutweg, dan met De La Reyweg, regs Industrial Ringweg, regs Francie van Zyl Rylaan, tot by Tygerberghospitaal. Keer terug langs dieselfde roete in die teenoorgestelde rigting. *Roete 2:* Vanaf Warwickssingel, Stratford Green, Eersterivier, regs Clentweg, regs Tipstonslot, links Clentweg, regs Warwickssingel, regs Whitneyingel, regs Uptonweg, links Davenportweg, links Centaurusweg, regs Stowweg, links Beverleystaat, links David Fortuneweg, regs Julius Jordaanweg, links Andries Malgasweg, links Lacusweg, regs Abraham Riddleweg, regs Parkweg, links Kleinvlieweg, regs Raymond Ackermanweg, links Albert Philanderweg, links La Rozetteweg, regs Bretonsingel, regs Albert Philanderweg, regs Raymond Ackermanweg, links Kleinvlieweg, regs Suiderkruisweg, regs Seringaweg, regs Oakweg, links Suiderkruisweg, links Kleinvlieweg, links Hindleweg, regs R300, links Stellenbosch Arterialweg, regs Erica Rylaan, links Chestnutweg, dan met De La Reyweg, regs Industrial Ringweg, regs Francie Van Zyl Rylaan, tot by Tygerberghospitaal. Keer terug langs dieselfde roete in die teenoorgestelde rigting.

Tydtafel: Maandae tot Sondag Vertrek Eersterivier 06h00 - Arriveer Tygerberghospitaal 06h45 - Vertrek Tygerberghospitaal 07h05 - Arriveer Eersterivier 07h50 - Vertrek Tygerberghospitaal 16h05 - Arriveer Eersterivier 16h50 - Vertrek Eersterivier - 18h00 - Arriveer Tygerberghospitaal 18h45 - Vertrek Tygerberghospitaal - 19h05 - Arriveer Eersterivier - 19h50.

Tariewe: Soos ooreengekom.

(1) **H/OP 148.** (2) Eric Constance - 3602125053009. (3) Simonstown - Scarborough, P O Box 364, Simonstown, 7995. (4) Additional vehicle with existing and new authority. (5) 1 minibus - 15 passengers. (6) Taxi passengers and their personal effects. (7) From Simonstown Station Rank which is available to Simonstown Dock Yard, Red Hill, Scarborough, Cape Point, Air Port and return to Simonstown Rank.

(1) **H/OP 129.** (2) Elias Jikeleza Dalicuba—3508170000204. (3) Kayamandi—Bergzicht; S.F.W. Hostel B1, Kayamandi Location, Stellenbosch, 7600. (4) New application. (5) 1 minibus—CL 38593—12 passengers. (6) Taxi passengers and their personal effects. (7) From Kayamandi Location in Stellenbosch to Bergzicht in town and return.

(1) **H/OP 153.** (2) Osmond Lusiti—5412095662088. (3) Mosselbaai; Bokwestraat 9, Kwanonqaba Lokasie, Mosselbaai, 6500. (4) Nuwe aansoek. (5) 1 minibus—CBS 10173—15 passasiers. (6) Huurmotorpassasiers en hul persoonlike besittings. (7) Met 'n radius van 20 kilometer vanaf staanplek te Mosselbaai en terug. Vanaf Mosselbaai na Queenstown en terug.

(1) **H/OP 154.** (2) Nagouha Ismail—7302150071085. (3) Mitchell's Plain—Delft; Saie Close 19, Lentegur, Mitchell's Plain, 7785. (4) Nuwe aansoek. (5) 1 minibus—15 passasiers. (6) Huurmotorpassasiers en hul persoonlike besittings. (7) (i) Vanaf Mitchell's Plain met 'n radius van 35 kilometer en terug. (ii) Vanaf Mitchell's Plain na Delft en terug.

(1) **H/OP 142.** (2) Sidwell Esau—5201285131081. (3) Huguenot—Amstelhof; Rooibossiestraat 99, Paarl Oos, 7646. (4) Nuwe aansoek. (5) 1 motorkar—CA 42221—5 passasiers. (6) Huurmotorpassasiers en hul persoonlike besittings. (7) Vanaf Huguenot Stasie na Amstelhof en terug.

(1) **H/OP 156.** (2) Ismail Rossie—5009185100027. (3) Calypso Square, Mitchell's Plain—Wynberg; 118 Dorper Way, Westridge, Mitchell's Plain, 7785. (4) Amendment of route—OP 578258—CA 155786. (5) 1 minibus—CA 155786—15 passengers. (6) Taxi passengers and their personal effects. (7) From taxi rank situated at Calypso Square, Mitchell's Plain to Wynberg and return.

(1) **H/OP 141.** (2) Jafda Magoda—270621511008. (3) Nyanga—East London; c/o Mr Bomseni, Codeta, Cnr Roeland & Buitekant Street 55, Cape Town, 8001. (4) New application. (5) 1 minibus—15 passengers. (6) Taxi passengers and their personal effects. (7) (i) From Nyanga Taxi Rank via Paarl, Worcester, Touws River, Laingsburg, Beaufort West, Graaff-Reinet, Cradock, Tarkastad, Queenstown to RSA/Transkei border at St Mark's and return. (ii) From Nyanga Tax Rank via Paarl, Worcester, Touws River, Laingsburg, Beaufort West, Graaff-Reinet, Pearston, Adelaide, Fort Beaufort, King Williams Town to East London and return.

(1) **H/OP 132.** (2) Mogamat Sharkey Mohamed—5308145009025. (3) Buck Road, Grassy Park, 55 Dolomiet Street, Penlyn Estate, Landsdowne, 7780. (4) New application. (5) 1 minibus—CA 378088—15 passengers. (6) Taxi passengers and their personal effects. (7) Within an area with a radius of 35 kilometres of municipal taxi rank at Buck Road, Grassy Park.

(1) **H/OP 131.** (2) Mogamat Sharky Mohamed—5308145009025. (3) Central Area, Cape Town—RSA; 55 Dolomiet Street, Penlyn Estate, Landsdowne, 7780. (4) Additional authority—OP 758289—CA 334385. (5) 1 minibus—CA 334385—14 passengers. (6) Taxi passengers and their personal effects. (7) From Central Area, Cape Town to points in the RSA and return.

(1) **H/OP 130.** (2) Mogamat Sharkey Mohamed—5308145009025. (3) Grassy Park—RSA; 55 Dolomiet Street, Penlyn Estate, Landsdowne, 7780. (4) Additional authority—OP 758060—CA 368260. (5) 1 minibus—CA 368260—14 passengers. (6) Taxi passengers and their personal effects. (7) From Buck Road, Grassy Park to points in the RSA and return.

(1) **A/OP 16.** (2) Michael Albert van Wyk—5009225098017. (3) Wellington, Van Wyksvlei; P.O. Box 15, Wamakersvallei, Wellington, 7655. (4) Additional authority—OP 832905—CN 11477. (5) 1 minibus—CN 11477—10 passengers. (6) Employees and their personal effects. (7) From their residents to Huguenote Kollege Wellington. Route: From Russellway, Van Wyksvlei to Josephway and Baileyway to Springbokway to Huis Fredenheim and Huguenote Kollege Wellington, and return. **TIMETABLE:** First morning shift: 6 am—3 pm, Second morning shift: 9 am—7 pm.

(1) **H/OP 164.** (2) Kirk Williams—6212315093083. (3) Delft—Klawer—Doornbaai; Koos Coetzee Prokureurs, Posbus 555, Vredendal KP, 8160. (4) Bykomende magtiging—OP 689130—CFR 1033. (5) 1 minibus—CFR 1033—11 passasiers. (6) Georganiseerde geselskappe en hul persoonlike besittings. (7) Tussen Delft oor die roete Klawer, Vredendal, Lutzville, Doornbaai en terug met magtiging om passasiers op die heen rit te Lutzville en Doornbaai af te laai en op die terugrit na Lutzville en Doornbaai op te laai.

(1) **H/OP 155.** (2) Farieda Mohamed—6002170130025. (3) Mitchell's Plain—Delft; De La Rey Singel 81, Eastridge, Mitchell's Plain, 7785. (4) Nuwe aansoek. (5) 1 minibus—15 passasiers. (6) Huurmotorpassasiers en hul persoonlike besittings. (7) (i) Vanaf Mitchell's Plain met 'n radius van 35 kilometer en terug. (ii) Vanaf Mitchell's Plain na Delft en terug.

(1) **H/OP 3716.** (2) Livingstone Mfihlo—5403135682087. (3) Khayelitsha—Cape Town—Grabouw—Stellenbosch, Y 835, Site B, Khayelitsha, 7784. (4) New application. (5) 1 minibus—CA 382572—15 passengers. (6) Taxi passengers and their personal effects. (7) From Khayelitsha to Cape Town, Bellville, Kilarney, Wynberg, Claremont, Paarl, Athlone, Strand, Mowbray, Elsies River, Langa, Grabouw, Mfuleni, Grassy Park, Hanover Park, Netreg, Retreat, Stellenbosch, Paarden Island, Salt River, Camps Bay.

(1) **H/OP 149.** (2) Paulus Jacobus Johannes Smith—5302055082080. (3) Port Nolloth; D. J. Scholtz & De Wit, Posbus 35, Springbok, 8240. (4) Nuwe aansoek. (5) 1 minibus—CC 82021—10 passasiers. (6) Huurmotorpassasiers en hul persoonlike besittings. (7) Met 'n radius om Port Nolloth van 300 kilometer en terug.

(1) **A/OP 19.** (2) Frankie Pieterse—5501115063010. (3) Mitchell's Plain, Wynberg, Cape Town, Goodwood—RSA; Cape Road Transportation Consultant, P.O. Box 373, Elsies River, 7490. (4) New application. (5) 1 minibus—16 passengers. (6) Members of the Christian Brethren Church and their personal effects. (7) From Points within the magisterial districts of Mitchell's Plain, Wynberg, Cape Town and Goodwood to points within the RSA and return.

(1) **H/OP 116.** (2) Michael James Kevin Johnson—5704115097083. (3) Ocean view—Fish Hoek; 4 Alpha Way, Ocean View, 7945. (4) Additional vehicle with existing authority. (5) 1 minibus—15 passengers. (6) Taxi passengers and their personal effects. (7) From taxi rank, Corner of Gemini Way and Alpha Way, Ocean View to Fishhoek taxi rank station and return back to Ocean View.

(1) **H/OP 124.** (2) John Klein—4909015035015. (3) Wynberg; Wattleweg 52, Parkwood, Landgoed, Southfield, 7800. (4) Bykomende voertuig met bestaande magtiging. (5) 1 minibus—15 passasiers. (6) Huurmotorpassasiers en hul persoonlike besittings. (7) Binne 'n radius van 35 kilometer vanaf Wynberg huurmotorstaanplek, Wynberg.

(1) **A/OP 14.** (2) Donovan Joseph Adams—6202035139084. (3) Ravensmead, 50 5th Avenue, Ravensmead, 7490. (4) Additional vehicle with existing authority. (5) 1 bus—CY 324235—25 passengers. (6) Organised parties and their personal effects. (7) From Ravensmead to places within a radius of 480 kilometres and return.

(1) **H/OP 96.** (2) Trevor Arthur Jafthas—7110295479083. (3) Franschhoek—La-Motte, Santa Rosastraat 43, Franschhoek, 7690. (4) Oordrag vanaf Abraham Jacobus Jeffthas—Op 757581—CJ 44558. (5) 1 minibus—14 passasiers. (6) Huurmotorpassasiers en hul persoonlike besittings. (7) Vanaf inkoopstadium te Franschhoek na La-Motte, Bosbou stasie en plase geleë te Franschhoek en terug op voorwaarde dat geen passasiers by enige ander huurmotorstaanplek opgetel mag word nie.

(1) **H/OP 90.** (2) Nicolas Adams—5301295179011. (3) Kylemore—Stellenbosch; Brandstraat 26, Kylemore, Stellenbosch, 7600. (4) Oordrag vanaf Abraham Johannes Brooks & Mogamat Shaafie Poole—OP 668507—CL 20482. (5) 1 minibus—15 passasiers. (6) Huurmotorpassasiers en hul persoonlike besittings. (7) (i) Binne 'n gebied met 'n straat van 15 kilometer vanaf Brookstraat Kylemore na Stellenbosch en terug. (ii) Vanaf Brookstraat Kylemore na punte binne 'n gebied met 'n straal van 35 kilometer vanaf Brookstraat Kylemore na Stellenbosch en terug.

(1) **A/OP 18.** (2) Ferdinand Carsten—3809095058013. (3) Springbok, Concordia, O'Kiep, Carolusberg; Marais Muller, Posbus 36, Kuilsrivier. (4) Wysiging van tariewe OP 774832—CBU 11768. (5) 1 minibus—CBU 11768—15 passasiers. (6) Georganiseerde geselskappe en werknemers en hul persoonlike besittings. (7) Oor goedgekeurde bestaande roetes met wysiging van tariewe ter insae by die Plaaslike Padvervoerraad, Bostonstraat Een Gebou, Bostonstraat, Bellville.

(1) H/OP 77. (2) Roderick Barnes—5409295196016. (3) Elsiesrivier—Parow—Lavis; 25ste Laan 57, Elsiesrivier, 7490. (4) Bykomende voertuie met nuwe magtiging. (5) 3 minibusse—CY 317993, CY 317272, CY 258129—14 passasiers elk. (6) Huurmotorpassasiers en hul persoonlike besittings. (7) (i) Vanaf Parow na Lavis met 'n 15 kilometer radius en terug (ii) Vanaf Elsiesrivier na Parow met 'n 20 kilometer radius en terug.

(1) H/OP 105. (2) Christopher Bushula—5404105646086. (3) Paarl; V6, Mbekweni, 7626. (4) Transfer from Jeffery Swato Xhaso—OP 574693—XR 7182. (5) 1 minibus—15 passengers. (6) Taxi passengers and their personal effects. (7) Within an area with a radius of 35 kilometres of Frank Forman Square, Paarl.

(1) H/OP 106. (2) Fahiema Fataar—6401130104023. (3) Mitchell's Plain; 49 Silversands Avenue, Portlands, Mitchell's Plain, 7785. (4) Transfer from Hilda Glen—OP 823626—CA 554070. (5) 1 minibus—15 passengers. (6) Taxi passengers and their personal effects. (7) Within an area with a radius of 35 kilometres of 7th Avenue, Mitchell's Plain.

(1) H/OP 125. (2) Grace Tayitayi—3706120143085. (3) Paarl—RSA/Transkei border at Tsolo; P295, Mbekweni, Paarl, 7626. (4) New application. (5) 1 minibus—CJ 69909—14 passengers. (6) Taxi passengers and their personal effects. (7) From Paarl via Worcester, Touwsriver, Laingsburg, Leeu-Gamka, Beaufort West, Three Sisters, Richmond, Middelburg, Steynsburg, Molteno, Dordrecht, Indwe, Elliot, Maclear to Republic of South Africa/Transkei Border at Tsolo and return subject to the condition that no persons may be picked up on the forward journey after leaving Paarl and on the return journey no persons may be set down before reaching Paarl.

PRETORIA

Adres waarheen vertoë gerig moet word: Die Sekretaris, Plaaslike Padvervoerraad, Privaat Sak X155, Pretoria, 0001, en die betrokke aplikant.

Address to which representations must be submitted: The Secretary, Local Road Transportation Board, Private Bag X155, Pretoria, 0001, and the respective applicant.

Volle besonderhede ten opsigte van elke aansoek lê ter insae by die Plaaslike Padvervoerraad se kantoor.

Full particulars in respect of each application are open to inspection at the Local Road Transportation Board's office.

OP 3144. (2) Landbounavorsingsraad, ID 993150. (3) Distrik Rustenburg. (4) Nuwe aansoek. (5) 3 Voertuie (15 passasiers) elk. (6) Eie werknemers. (7) Tussen woning en werksplek, van 3 punte in Rustenburg distrik te 36 Cycadlaan, Kopperstraat 261A en Kockstraat 68, na Tabak en Kantoen Navorsingstasie te Kroondal, Rustenburg distrik. Daaglik vanaf 6:30 vm tot 1:00 nm.

T 606. (2) I. J. Nhlapo, ID 2704045138083. (3) District Belfast, P.O. Box 622, Machadodorp. (4) New application. (5) Persons on a particular bus route. (6) 60 (sixty) passengers. (7) From Machadodorp, district Belfast, en route to Ermelo district Ermelo via the following route: Badplaas, Lochiels, Marbuton and Chrissiesmeer and back on the same route.

OP 3574. (2) Hlungwane M. F., ID No. 5207125586087. (3) District: Malamulele, P.O. Box 1354, Malamulele, 0982. (4) New application. (5) 1 × 1 passengers. (6) The conveyance of taxi passengers and their personal effects. (7) From Salema Taxi Rank in Malamulele, District Giyane, to Sibasa Taxi Rank in Thohoyandou, District of Mutale, and return.

OP 3636. (2) Mbave M. J., ID No. 5012250100105. (3) District: Messina, P.O. Box 1138, Messina, 0900. (4) New application. (5) 1 × 15 passengers. (6) The conveyance of taxi passengers and their personal effects. (7) From Nancefield Taxi Rank situated on the farm 150, District Messina, to points within a radius of 15 (fifteen) kilometres from Nancefield on the farm 150, District Messina, and return to Nancefield Taxi Rank, situated on the farm 150, District of Messina. Vehicle to be stationed at Nancefield.

OP 3637. (2) Dzagana K. D., ID No. 5709155921084. (3) District: Messina, P.O. Box 319, Nhelele, 0000. (4) New application. (5) 1 × 15 passengers. (6) The conveyance of taxi passengers and their personal effects. (7) From Nancefield Taxi Rank, situated on the farm 150, District of Messina, to points within a radius of 15 (fifteen) kilometres from Nancefield on the farm 150, District of Messina, and return to Nancefield Taxi Rank, situated on the farm 150, District of Messina. Vehicle to be stationed at Nancefield.

OP 3659. (2) Mbedzi M. I., ID No. 6309253191501. (3) District: Soutpansberg, P.O. Box 210, Elim Hospital, 0906. (4) New application. (5) 1 × 15 passengers. (6) The conveyance of taxi passengers and their personal effects. (7) From Jika's Wholesalers, on the farm Laatsgevonden 20, District Soutpansberg, direct to Thohoyandou Taxi Rank, on the farm Mphaphuli Location 278, District Thohoyandou, and back along the same route in reverse. Vehicle to be stationed at Jika's Wholesalers.

OP 3234. (2) Kekana M. G., ID No. 4603275505086. (3) District: Waterberg, P.O. Box 178, Ellisras, 0555. (4) Additional vehicle. (5) 1 × 15 passengers. (6) The conveyance of taxi passengers and their personal effects. (7) From Ellisras Taxi Rank, District Waterberg, to the Suburban areas of Ellisras, District Waterberg, and return from the surrounding areas of Ellisras, within 90 (ninety) kilometres radius.

OP 3657. (2) Leola M. P., ID No. 6505045857085. (3) District: Moretele I, 2659 Temba Location, Temba, 0401. (4) New application. (5) 1 × 12 passengers. (6) The conveyance of taxi passengers and their personal effects. (7) From Tebogo Shopping Centre, situated at Kudube, District Moretele I, to place situated within a radius of 10 (ten) kilometres from the said Tebogo Shopping Centre. From places situated within an area with a radius of 10 (ten) kilometres from the said Tebogo Shopping Centre, to the said Tebogo Shopping Centre, situated at Kudube, District Moretele I.

OP 3660. (2) Mbedzi F. G., ID No. 5704145614089. (3) District: Soutpansberg, P.O. Box 210, Elim Hospital, 0960. (4) New application. (5) 1 × 15 passengers. (6) The conveyance of taxi passengers and their personal effects. (7) From Levubu Garage, on Road R524 on the farm Levubu 15, direct to Thohoyandou Bus and Taxi Rank, on the farm Mphaphuli Location 278, District of Thohoyandou, and back along the same route in reverse. Vehicle to be stationed at Levubu Garage.

OP 3661. (2) Masakona T. F., ID No. 3908105185087. (3) District: Soutpansberg, P.O. Box 210, Elim Hospital, 0960. (4) New application. (5) 1 × 15 passengers. (6) The conveyance of taxi passengers and their personal effects. (7) From Ratombo Saws Mill, on the farm Schonuitzicht 10, District Soutpansberg, to points with a radius of 30 (thirty) kilometres from Ratombo Saws Mill. From points within a radius of 30 (thirty) kilometres from Ratombo Saws Mill, to Ratombo Saws Mill. Vehicle to be stationed at Ratombo Saws Mill on the farm Schonuitzicht 10, District of Soutpansberg.

OP 3662. (2) Mbedzi R. S., ID No. 5703120149802. (3) District: Soutpansberg, P.O. Box 210, Elim Hospital, 0960. (4) New application. (5) 1 × 15 passengers. (6) The conveyance of taxi passengers and their personal effects. (7) From Levubu Garage, on Road R524 on the farm Levubu 15, District Soutpansberg, to points within a radius of 40 (fourty) kilometres from Levubu Garage. From points within a radius of 40 (fourty) kilometres from Levubu Garage, on the farm Levubu 15, District Soutpansberg, to Levubu Garage, on the farm, District Soutpansberg. Vehicle to be stationed at Levubu Garage.

OP 3663. (2) Masakona T. F., ID No. 3908105185087. (3) District: Soutpansberg, P.O. Box 210, Elim Hospital, 0960. (4) Changes to route. (5) 1 × 15 passengers. (6) The conveyance of taxi passengers and their personal effects. (7) From Levubu Post Office, situated on the farm Levubu 15 LT, District of Soutpansberg, to points within a radius of 40 (fourty) kilometres from Levubu Post Office, situated on the farm Levubu 15 LT, district of Soutpansberg. From points within a radius of 40 (fourty) kilometres from Levubu Post Office, on the farm Levubu 15 LT, District of Soutpansberg. Vehicle to be stationed at Levubu Post Office, on the farm Levubu 15 LT, District of Soutpansberg.

OP 3691. (2) Ramofi S. J., ID No. 5506275381086. (3) District: Pietersburg, P.O. Box 89, Bochum, 0790. (4) New application. (5) 1 × 14 passengers. (6) The conveyance of taxi passengers and their personal effects. (7) From Avon 73LS, District Pietersburg, in Denron and Kalkfontein 573, to the Indian Plaza Taxi Rank, District Pietersburg, and return over the same route to Avon 73 LS, District Pietersburg.

(1) OP 3698. (2) Metlhape JM ID No 6306235601080. (3) District: Letaba, Box 595, Tzaneen, 0850. (4) New application. (5) 1 × 15 passengers. (6) The conveyance of taxi passengers and their personal effects. (7) From Tzaneen taxi rank 555 District Letaba to places situated within an area with a radius of 20 (twenty) kilometres from Tzaneen taxi rank. From places situated within 20 (twenty) kilometres from the said Tzaneen taxi rank to the said Tzaneen taxi rank.

(1) OP 3699. (2) Maponya MA ID No 5702015357086. (3) District: Letaba, P O Box 48, Lenyenye, 0857. (4) New application. (5) 1 × 15 passengers. (6) The conveyance of taxi passengers and their personal effects. (7) From Tzaneen taxi rank 555 District Letaba to places situated within an area with a radius of 20 (twenty) kilometres from Tzaneen taxi rank. From places situated within 20 (twenty) kilometres from the said Tzaneen taxi rank to the said Tzaneen taxi rank.

(1) OP 3700. (2) Ntloko NG ID No 5209175275082. (3) District: Wonderboom, 19744 Block F, Mamelodi West, 0101. (4) Changes to route. (5) 1 × 15 passengers. (6) The conveyance of taxi passengers and their personal effects. (7) From Mahube Valley situated in the east of Mamelodi District Wonderboom to places situated within an area with a radius of 25 (twenty five) kilometres from Mahube Valley. From places situated within 25 (twenty five) kilometres from the said Mahube Valley to the said Mahube Valley situated in the east of Mamelodi District Wonderboom.

(1) OP 3726. (2) Tshinanga TS ID 4406185445082. (3) District: Messina, P O Box 1138, Messina, Messina, 0000. (4) New application. (5) 1 × 15 passengers. (6) The conveyance of taxi passengers and their personal effects. (7) From Nancefield taxi rank situated on the Farm 150 District of Messina to points within a radius of 15 (fifteen) kilometres from Nancefield on the farm District of Messina and return to Nancefield Taxi Rank situated on the farm District of Messina. Vehicle to be stationed at Nancefield.

(1) OP 3727. (2) Nengovhela TS ID No 5004225286084. (3) District: Messina, P O Box 1138, Messina, 0900. (4) New application. (5) 1 × 15 passengers. (6) The conveyance of taxi passengers and their personal effects. (7) From Nancefield taxi rank situated on the Farm 150 District of Messina to points within a radius of 15 (fifteen) kilometres from Nancefield taxi rank situated on the farm District of Messina and return to Nancefield taxi rank situated on the farm District of Messina. Vehicle to be stationed at Nancefield.

(1) OP 588. (2) Three Wheels Enterprises L ID No 930250607. (3) Distrik: Pretoria, Wonderkruin No 12, Marijstraat 172, Wonderboom, 0182. (4) Bykomende voertuig. (5) 0 × 6 passasiers. (6) Die vervoer van taxi passasiers en persoonlike bagasie. (7) Tussen punte geleë binne die volgende gebiede: 'n Gebied met 'n radius van 3 (drie) kilometer vanaf Kerkplein, Pretoria, 'n gebied met 'n straal van 2 (twee) kilometer vanaf Loftus Versfeld, Pretoria, 'n gebied met 'n straal van 6 (ses) kilometer van die Castle Carey Kliniek, Akasia met dien verstande dat geen passasiers vanaf 'n plek geleë in die een gebied na 'n plek geleë in die ander gebied vervoer mag word nie. Die bogenoemde vervoer is verder onderhewig aan die volgende voorwaardes: Geen op of aflaai van passasiers sal op Kerkplein of by die Pretoria stasie toegelaat word; geen oplaai van passasiers sal op die volgende roetes toegelaat word nie: Kerkstraat tussen Potgieter en Beatrixstraat, Paul Krugerstraat tussen Boom en Scheidingstraat, Beatrix en Hamiltonstraat tussen Kerkstraat Oos en Dr Savageweg, Dr Savageweg tussen Soutpansbergweg en Beatrixstraat.

(1) OP 3701. (2) Manzini AE ID No 3803165363080. (3) Distrik: Nzikasi, P O Box 237, Shatal, Bushbuck Ridge, 1280. (4) Bykomende voertuig. (5) 1 × 15 passasiers. (6) Die vervoer van taxi passasiers en persoonlike bagasie. (7) Vanaf Kanyamazane Poskantoor, Landdrostdistrik Nzikazi na punte binne 'n radius van 60 (sestig) kilometer vanaf Kanyamazane Poskantoor. Vanaf punte binne 'n radius van 60 (sestig) kilometer vanaf Kanyamazane Poskantoor na Kanyamazane Poskantoor.

(1) OP 3488. (2) Mokobane MZ ID No 5901215597083. (3) District: Wonderboom, 179 Block A, Mamelodi, 0122. (4) Transfer of permit from Permit No. 16242 from Gapolong Kelby Maboya (5) 1 × 15 passengers. (6) The conveyance of taxi passengers and their personal effects. (7) Authority as in above mentioned permits.

(1) OP 3613. (2) Manganye M J ID No 4410165375087. (3) District: Potgietersrus, P O Box 653, Mahwelereng, 0626. (4) Transfer of permit from Permit No. 45967 from M E Mahatolie. (5) 1 × 14 passengers. (6) The conveyance of taxi passengers and their personal effects. (7) Authority as in above mentioned permits.

(1) OP 3652. (2) Lenkwati SL ID No 5304215471088. (3) District: Soshanguve I, 1050 Block H, Soshanguve, 0152. (4) Transfer of permit from Permit No. 41954 from Sebapu. (5) 1 × 5 passengers. (6) The conveyance of taxi passengers and their personal effects. (7) Authority as in above mentioned permits.

(1) OP 1863. (2) Mokonyama F ID No 105217029. (3) District: Potgietersrus, P O Box 550, Mashashane, 0743. (4) Transfer of permit from Permit No. 54698 from Mokonyama. (5) 1 × 15 passengers. (6) The conveyance of taxi passengers and their personal effects. (7) Authority as in above mentioned permits.

(1) **OP 3433.** (2) Masango BP ID No 3908265167081. (3) District: Groblersdal, Stand No. 157, Saaiplaas, 9430. (4) Transfer of permit from Permit No. 52522 from M J Mahlangu. (5) 1 × 15 passengers. (6) The conveyance of taxi passengers and their personal effects. (7) Authority as in above mentioned permits.

(1) **OP 3445.** (2) Sebothoma G ID No 4910055329086. (3) District: Pretoria, 3072 Section K, Mamelodi West, 0122. (4) Transfer of permit from Permit No. 45784 from Tolo. (5) 1 × 14 passengers. (6) The conveyance of taxi passengers and their personal effects. (7) Authority as in above mentioned permits.

(1) **OP 3449.** (2) Mongatana MS ID No 3701016413080. (3) District: Pietersburg, 670 Zone I, Seshego, 0742. (4) Transfer of permit from Permit No. 40356 from C. H. Manamela. (5) 1 × 15 passengers. (6) The conveyance of taxi passengers and their personal effects. (7) Authority as in above mentioned permits.

(1) **OP 3454.** (2) Skhosana FM ID No 5005275623084. (3) District: Middelburg, P O Box 21, Hendrina, 1095. (4) Transfer of permit from Permit No. 12460 from Amos Tungwana. (5) 1 × 15 passengers. (6) The conveyance of taxi passengers and their personal effects. (7) Authority as in above mentioned permits.

(1) **OP 3458.** (2) Madalane PM ID No 5703195619089. (3) District: Groblersdal, P O Box 1203, Siyabuswa, 0472. (4) Transfer of permit from Permit No. 19312 from Shabongu. (5) 1 × 6 passengers. (6) The conveyance of taxi passengers and their personal effects. (7) Authority as in above mentioned permits.

OP 3466. (2) Maseko A. ID No. 3904105231088. (3) District: Soshanguve I, 730 Block H, Soshanguve, 0152. (4) Transfer of permit from Permit No. 45585 from Modiba. (5) 1 × 15 passengers. (6) The conveyance of taxi passengers and their personal effects. (7) Authority as in above mentioned permits.

OP 3471. (2) Robinson E. C. ID No. 5408300213089. (3) District: Rustenburg, P.O. Box 3350, Rustenburg, 0300. (4) Transfer of permit from Permit No. 15118 from Letlape Joseph. (5) 1 × 13 passengers. (6) The conveyance of taxi passengers and their personal effects. (7) Authority as in above mentioned permits.

OP 3495. (2) Moloko J. M. ID No. 5001095579085. (3) District: Pietersburg, P.O. Box 79, Koringpunt, 0590. (4) Transfer of permit from Permit No. 47560 from Lesiba Jan Tlomatsana. (5) 1 × 14 passengers. (6) The conveyance of taxi passengers and their personal effects. (7) Authority as in above mentioned permits.

OP 3498. (2) Melusi Laymon M. L. ID No. 6300295388085. (3) District: Soshanguve I, 1310 Block A, Mabopane, 0100. (4) Transfer of permit from Permit No. 54677 from Mokoena. (5) 1 × 15 passengers. (6) The conveyance of taxi passengers and their personal effects. (7) Authority as in above mentioned permits.

OP 3504. (2) Chauke B. J. ID No. 4602205418089. (3) District: Wonderboom, 622 Block BB, Soshanguve, 0152. (4) Transfer of permit from Permit No. 42840 from Bogo William Mathibela. (5) 1 × 15 passengers. (6) The conveyance of taxi passengers and their personal effects. (7) Authority as in above mentioned permits.

OP 3508. (2) Mabilhlabi M. ID No. 6208285722081. (3) District: Pretoria, 62 Mashiga Street, Atteridgeville, Pretoria, 0008. (4) Transfer of permit from Permit No. 24709 from Mabena. (5) 1 × 15 passengers. (6) The conveyance of taxi passengers and their personal effects. (7) Authority as in above mentioned permits.

OP 3510. (2) Mahlangu A. P. J. ID No. 6202055404087. (3) District: Soshanguve I, 1684, Block P, Soshanguve, 0152. (4) Transfer of permit from Permit No. 4410 from Stephanus Lucas Lenkwati. (5) 1 × 13 passengers. (6) The conveyance of taxi passengers and their personal effects. (7) Authority as in above mentioned permits.

OP 3524. (2) Masera A. P. ID No. 6902015451082. (3) District: Soutpansberg, P.O. Box 210, Elim Hospital, 0960. (4) Transfer of permit from Permit No. 14264 from P. M. Bila. (5) 1 × 14 passengers. (6) The conveyance of taxi passengers and their personal effects. (7) Authority as in above mentioned permits.

OP 3526. (2) Tshivhidzo T. J. ID No. 6003155381086. (3) District: Soutpansberg, P.O. Box 210, Elim Hospital, 0960. (4) Transfer of permit from Permit No. 18981 from Masala. (5) 1 × 15 passengers. (6) The conveyance of taxi passengers and their personal effects. (7) Authority as in above mentioned permits.

OP 3545. (2) Mohohoma M. S. ID No. 4812025547088. (3) District: Pietersburg, Private Bag X6070, Pietersburg, 0700. (4) Transfer of permit from Permit No. 4598 from Mgashoa. (5) 1 × 15 passengers. (6) The conveyance of taxi passengers and their personal effects. (7) Authority as in above mentioned permits.

OP 3564. (2) Monaheng S. F. ID No. 3610275210089. (3) District: Soshanguve I, 2485 Block B, Mabopane, 0100. (4) Transfer of permit from Permit No. 54683 from Pitse. (5) 1 × 15 passengers. (6) The conveyance of taxi passengers and their personal effects. (7) Authority as in above mentioned permits.

OP 3578. (2) Mthimunya B. A. ID No. 4702215207082. (3) District: Soshanguve I, 1098 Block FF, Soshanguve, 0152. (4) Transfer of permit from Permit No. 53284 from Mmafani Caroline Kadiege. (5) 1 × 15 passengers. (6) The conveyance of taxi passengers and their personal effects. (7) Authority as in above mentioned permits.

OP 3588. (2) Phiri W. J. ID No. 3502225178187. (3) District: Pretoria, 2 TV Rambau Street, Saulsville, 0008. (4) Transfer of permit from Permit No. 36239 from Mashigo. (5) 1 × 15 passengers. (6) The conveyance of taxi passengers and their personal effects. (7) Authority as in above mentioned permits.

OP 3608. (2) Skosana J. J. ID No. 5011095630085. (3) District: Soshanguve I, 880 Zone I, Ga Rankuwa, 0208. (4) Transfer of permit from Permit No. 5189 from Skosana. (5) 1 × 15 passengers. (6) The conveyance of taxi passengers and their personal effects. (7) Authority as in above mentioned permits.

OP 3609. (2) Tshukdu L. S. ID No. 2705215135080. (3) District: Soshanguve I, 541 Block K, Soshanguve, 0152. (4) Transfer of permit from Permit No. 23563 from Phiri. (5) 1 × 14 passengers. (6) The conveyance of taxi passengers and their personal effects. (7) Authority as in above mentioned permits.

OP 3619. (2) Bakali M. P. ID No. 5702026387080. (3) District: Soutpansberg, P.O. Box 859, Louis Trichardt, 0920. (4) Transfer of permit from Permit No. 24255 from Matshavha. (5) 1 × 14 passengers. (6) The conveyance of taxi passengers and their personal effects. (7) Authority as in above mentioned permits.

OP 3621. (2) Malapane N. W. ID No. 5802255829081. (3) District: Lydenburg, P.O. Box 39, Driekop, 1129. (4) Transfer of permit from Permit No. 23842 from Hlamushi Jacob Mokwena. (5) 1 × 15 passengers. (6) The conveyance of taxi passengers and their personal effects. (7) Authority as in above mentioned permits.

OP 3627. (2) Maletle B. J. ID No. 145998433. (3) District: Soshanguve I, 5321 Block P, Mamelodi, 0122. (4) Transfer of permit from Permit No. 48677 from Mafa. (5) 1 × 15 passengers. (6) The conveyance of taxi passengers and their personal effects. (7) Authority as in above mentioned permits.

OP 3631. (2) Skosana JV ID No 5206285680583. (3) District: Soshanguve I, 2203, Block F, Soshanguve, 0152. (4) Transfer of permit from Permit No. 35970 from Mahlangu. (5) 1 × 14 passengers. (6) The conveyance of taxi passengers and their personal effects. (7) Authority as in above mentioned permits.

OP 3632. (2) Raseroka BRR ID No 4112310176085. (3) District: Pretoria, 24 Namune Str, Atteridgeville, 0008. (4) Transfer of permit from Permit No. 51956 from Nthile. (5) 1 × 9 passengers. (6) The conveyance of taxi passengers and their personal effects. (7) Authority as in above mentioned permits.

OP 3683. (2) Mokloko MS ID No 5006066250087. (3) District: Soshanguve I, 2936 Block B, Mabopane, 0100. (4) Transfer of permit from Permit No. 44479 from Mphago. (5) 1 × 15 passengers. (6) The conveyance of taxi passengers and their personal effects. (7) Authority as in above mentioned permits.

OP 3711. (2) Mahlangu BS ID No 4506215317084. (3) District: Kwa Ndebele, P O Box 842, Siyabuswa, 0472. (4) Transfer of permit from Permit No. 15811 from Johan Mesango. (5) 1 × 15 passengers. (6) The conveyance of taxi passengers and their personal effects. (7) Authority as in above mentioned permits.

OP 3731. (2) Dimuhu WN ID No 5607065750080. (3) District: Soutpansberg, P O Box 92, Mara, 0922. (4) Transfer of permit from Permit No. 44356 from Modiba. (5) 1 × 15 passengers. (6) The conveyance of taxi passengers and their personal effects. (7) Authority as in above mentioned permits.

OP 3732. (2) Ramaphakela DN ID No 5806166193081. (3) District: Pietersburg, P O Box 378, Dwarsrivier, 0812. (4) Transfer of permit from Permit No. 43569 from Basilius Mapula Ramphahela. (5) 1 × 15 passengers. (6) The conveyance of taxi passengers and their personal effects. (7) Authority as in above mentioned permits.

OP 3428. (2) Mbambala NJ ID No 5302055767086. (3) Distrik: Pietersburg, 737 Zone 4, Seshego, 0742. (4) Oordrag van permit van Permit No. 54664 van Rachidi. (5) 1 × 12 passengers. (6) Die vervoer van taxi passasiers en persoonlike bagasie. (7) Magtiging soos in bogenoemde permit.

OP 3429. (2) Rapotu JM ID No 6008095480080. (3) Distrik: Pietersburg, 1170 Zone 3, Seshego, 0742. (4) Oordrag van Permit van Permit No. 41398 van Nkoana. (5) 1 × 14 passengers. (6) Die vervoer van taxi passasiers en persoonlike bagasie. (7) Magtiging soos in bogenoemde permit.

OP 3436. (2) Maimane AR ID No 6401025921085. (3) Distrik: Rustenburg, Posbus 4459, Rustenburg, 0300. (4) Oordrag van Permit van Permit No. 7594 van J. J. Macube. (5) 1 × 9 passengers. (6) Die vervoer van taxi passasiers en persoonlike bagasie. (7) Magtiging soos in bogenoemde permit.

OP 3443. (2) Kotelo JS ID No 4301315280089. (3) Distrik: Groblersdal, Paistraat 12726, Daveyton, 1507. (4) Oordrag van Permit van Permit No. 43686 van Moepya. (5) 1 × 15 passengers. (6) Die vervoer van taxi passasiers en persoonlike bagasie. (7) Magtiging soos in bogenoemde permit.

OP 3460. (2) Motau MJ ID No 6011045345080. (3) Distrik: Wonderboom, 74 Moretele View, Mamelodi West, 0122. (4) Oordrag van Permit van Permit No. 36110 van Mahlangu. (5) 1 × 14 passengers. (6) Die vervoer van taxi passasiers en persoonlike bagasie. (7) Magtiging soos in bogenoemde permit.

OP 3483. (2) M. D. Mtsweni MD ID No 3902025254081. (3) Distrik: Soshanguve I, 1515 Block F, Soshanguve, 0152. (4) Oordrag van Permit van Permit No. 54673 van Sebetseba. (5) 1 × 15 passengers. (6) Die vervoer van taxi passasiers en persoonlike bagasie. (7) Magtiging soos in bogenoemde permit.

OP 3492. (2) Mokgama O ID No 5608160426081. (3) Distrik: Groblersdal, 24 Vaalroad, Farrameve, Benoni, 1501. (4) Oordrag van Permit van Permit No. 15493 van Thubane van Permit No. 54674 van Thabane. (5) 2 × 15 passengers. (6) Die vervoer van taxi passasiers en persoonlike bagasie. (7) Magtiging soos in bogenoemde permit.

OP 3494. (2) Mojapelo MW ID No 3202035337087. (3) Distrik: Pietersburg, 1563 Zone 9, Meadowland Potketo, Soweto, 0700. (4) Oordrag van Permit van Permit No. 35846 van Setoabo. (5) 1 × 14 passengers. (6) Die vervoer van taxi passasiers en persoonlike bagasie. (7) Magtiging soos in bogenoemde permit.

OP 3543. (2) Ntjana KM ID No 5304215478083. (3) Distrik: Groblersdal, Posbus 1120, Marble Hall, 0450. (4) Oordrag van permit van Permit No. 49409 van Leshaba. (5) 1 × 15 passengers. (6) Die vervoer van taxi passasiers en persoonlike bagasie. (7) Magtiging soos in bogenoemde permit.

OP 3670. (2) Mohale MJ ID No 4509075217089. (3) Distrik: Wonderboom, 6465, Ramotse, Hammanskraal, 0400. (4) Oordrag van permit van Permit No. 48277 van Matesela Johannes Kekae. (5) 1 × 15 passengers. (6) Die vervoer van taxi passasiers en persoonlike bagasie. (7) Magtiging soos in bogenoemde permit.

PRETORIA

NASIONALE VERVOERKOMMISSIE, PRETORIA NATIONAL TRANSPORT COMMISSION, PRETORIA

Adres waarheen vertoë gerig moet word: Die Direkteur-generaal: Vervoer, Afdeling Padvervoer, Privaat Sak X193, Pretoria, 0001, en die betrokke applikant.

Addres to which representations must be submitted: The Director-General: Transport, Division of Road Transportation, Private Bag X193, Pretoria, 0001, and the respective applicant.

(1) D14/2/1/6/2166 (A3/33) Kaapstad. (2) Gerhard Potgieter h/a Private Accommodation and Tour Guidance/Ayreststraat 21, Rosebank/Nuwe aansoek. (3) 1 × 4 sitplek voertuig CA 570799. (4) Toeriste en hul persoonlike bagasie. (5) Vertrekpunt Ayreststraat 21, Rosebank, Kaapstad na enige bestemming binne die Republiek van Suid-Afrika en terug.

PIETERMARITZBURG

Adres waarheen vertoë gerig moet word: Die Sekretaris, Plaaslike Padvervoerraad, Privaat Sak X9015, Pietermaritzburg, 3200, en die betrokke applikant.

Address to which representations must be submitted: The Secretary, Local Road Transportation Board, Private Bag X9015, Pietermaritzburg, 3200, and the respective applicant.

Volle besonderhede ten opsigte van elke aansoek lê ter insae by die Plaaslike Padvervoerraad se kantoor.

Full particulars in respect of each application are open for inspection at the Local Road Transportation Board's office.

S 96 (OP 59). (2) Ntombikayise Esther Thusi, I.D. No: 546161296. (3) District of Umvoti, *Postal address:* C/o Mr A. Hlope P O Box 78 Edendale 4505. (4) New application. (5) 1 × 15 seater Mini Bus — NUM 4309. (6) Persons and their personal effects. (7a) Within a radius of 50 kilometres from the Taxi rank in Sargeaunt Street in Greytown, magisterial district of Umvoti. (7b) On casual trips from (7a) above to points within the Provinces of Natal and Transvaal and return.

S 104 (OP 106). (2) Dlelaphi Zulu, I.D. No: 5906061174085. (3) District of Umvoti, *Postal address:* C/o Mr A. Hlope P O Box 78 Edendale 4505. (4) Transfer from M. Zulu. (5) 1 × 15 seater Mini Bus — NUM 6322. (6) Persons and their personal effects. (7) As held on OP 789615.

S 105 (OP 98). (2) Mphathiwempi S. Zulu, I.D. No: 5809035535086. (3) District of Umvoti, *Postal address:* P O Box 782 Greytown 3550. (4) Additional authority — casual trips. (5) 1 × 15 seater Mini Bus — NUM 10922. (6) Persons and their personal effects. (7) On casual trips from 102 Sargeaunt Street in Greytown, magisterial district of Umvoti to points within the Province of Transvaal and return.

S 106 (OP 2162). (2) Sam M. Thwala, I.D. No: 5909255748086. (3) District of Glencoe, *Postal address:* P O Box 1461 Ezakheni 3381. (4) Transfer from V. L. Thwala. (5) 2 × 15 seater Mini Buses — NKR 6444 & NKR 4814. (6) Persons and their personal effects. (7) As held on OP 788672 & OP 788673.

S 107 (OP 64). (2) Vusumuzi Joseph Ndaba, I.D. No: 4512095216081. (3) District of Pietermaritzburg, *Postal address:* C/o Mr A. Hlope P O Box 78 Edendale 4505. (4) New application. (5) 1 × 15 seater Mini Bus — to be acquired. (6) Persons and their personal effects. (7a) Within a radius of 50 kilometres from the Taxi Rank in Ashdown, magisterial district of Pietermaritzburg. (7b) On casual trips from (7a) above to points within the Province of Natal and return.

S 108 (OP 65). (2) Thembinkosi Archibald Shongwe, I.D. No: 5907295275086. (3) District of Dundee, *Postal address:* C/o Mr A. Hlope P O Box 78 Edendale 4505. (4) New application. (5) 1 × 14 seater Mini Bus — NDE 10615. (6) Persons and their personal effects. (7a) From the Taxi Rank in Dundee to points within a radius of 50 kilometres therefrom and return. (7b) On casual trips from (7a) above to points within the Republic of South Africa and return.

S 109 (OP 71). (2) Mvunisi John Vezi, I.D. No: 4702075415080. (3) District of Richmond, *Postal address:* P O Box 350 Richmond 3780. (4) New application. (5) 1 × 14 seater Mini Bus — NK 3376. (6) Persons and their personal effects. (7) From points within a radius of 5 kilometres from Esimozomeni School, magisterial district of Richmond to points within a radius of 50 kilometres therefrom and return.

S 110 (OP 82). (2) Nadira Reddy, I.D. No: 5611140166082. (3) District of Pietermaritzburg, *Postal address:* 35 Gogas Rd Raisethorpe 3201. (4) Transfer from R. Chedie. (5) 2 × 15 seater Mini Buses — NP 53395 & NP 16630. (6) Persons and their personal effects. (7) As held on OP 719507 & OP 571695.

S 111 (OP 83). (2) Steven Nhlanhla Langa, I.D. No: 6111055419088. (3) District of Newcastle, *Postal address:* P.O. Box 180 Newcastle 2940. (4) New application. (5) 1 × 15 seater Mini Bus — to be acquired. (6) Persons and their personal effects. (7) From Madadeni Breweries, Section 6, magisterial district of Newcastle to points within a radius of 50 kilometres therefrom and return.

S 112 (OP 84). (2) Sarah Nathi Mhlungu, I.D. No: 66190070429089. (3) District of Newcastle, *Postal address:* P O Box 464 Utrecht 2980. (4) Transfer from B. E. Khanyile. (5) 1 × 15 seater Mini Bus — to be acquired. (6) Persons and their personal effects. (7) As held on OP 788620.

S 113 (OP 86). (2) Bonginkosi Wellington Miya, I.D. No: 6704045979086. (3) District of Bergville, *Postal address:* C/o Magangangozi Store P/Bag 6 Winterton 3340. (4) New application. (5) 1 × 15 seater Mini Bus — NE 8355. (6) Persons and their personal effects. (7) From Mamponjwane L.P. School, Emagangangozi, magisterial district of Bergville to points within a radius of 50 kilometres therefrom and return.

S 114 (OP 91). (2) Royithlal Bunwareelal Maharaj, I.D. No: 5407175101056. (3) District of Dundee, *Postal address:* P.O. Box 1366 Dundee 3000. (4) Additional authority — increase in passengers. (5) 1 × 90 seater Bus — NDE 10008. (6) Persons and their personal effects. (7) Over/within existing approved routes/areas and in accordance with existing approved time-tables, tariffs & conditions.

S 115 (OP 96). (2) Zephred Bonginkosi Mpulo, I.D. No: (3) District of Pietermaritzburg, *Postal address:* C/o Mr A. Hlope P O Box 78 Edendale 4505. (4) New application. (5) 1 × 15 seater Mini Bus — NP 107430. (6) Persons and their personal effects. (7a) Within a radius of 50 kilometres from Madlala School, Mafunze, magisterial district of Pietermaritzburg. (7b) On casual trips from (7a) above to points within the Province of Natal and return.

S 116 (OP 107). (2) Vumokwakhe Francis Makhaye, I.D. No:— 6002135307085. (3) District of Camperdown, *Postal Address:*— C/o Bekies Consultants P O Box 285 Hammarsdale 3700. (4) Additional vehicle with additional authority. (5) 1 × 15 seater Mini Bus — NC 13619. (6) Persons and their personal effects. (7a) From Fredville Police Station, magisterial district of Camperdown to points within a radius of 50 kilometres therefrom and return. (7b) On casual trips from (7a) above to points within the Province of Natal and return.

S 117 (OP 108). (2) Zephania Ngcobo, I.D. No:— 5012255720088. (3) District of Camperdown, *Postal Address:*— C/o Bekies Consultants P O Box 285 Hammarsdale 3700. (4) Additional vehicle with additional authority. (5) 1 × 15 seater Mini Bus — to be advised. (6) Persons and their personal effects. (7a) From Fredville Police Station, magisterial district of Camperdown to points within a radius of 50 kilometres therefrom and return. (7b) On casual trips from (7a) above to points within the Province of Natal and return.

S 118 (OP 92). (2) Thandinkosi Mbongwa Nhlongo, I.D. No:— 4804255577083. (3) District of Nkandla, Postal Address:— C/o Jacobs & Parnters P O Box 4158 Durban 4000. (4) New application. (5) 1 × 15 seater Mini Bus — to be advised. (6) Persons and their personal effects. (7a) From Mandaba Store, Reserve No. 19, magisterial district of Nkandla to points within a radius of 50 kilometres therefrom and return. (7b) On casual trips from (7a) above to points within the Province of Natal and return.

S 119 (OP 109). (2) Mtsheleni Phillip Mazibuko, I.D. NO:— 5105285250082. (3) District of Estcourt, Postal Address:— C/o Bekies Consultants P O Box 285 Hammarsdale 3700. (4) Additional vehicle with additional authority. (5) 1 × 15 seater Mini Bus — NE 6946. (6) Persons and their personal effects. (7) From Champagne Castle Hotel, Drakensberg, magisterial district of Estcourt to points within a radius of 50 kilometres therefrom and return.

S 120 (OP 110). (2) Sobhashile Jack Shabalala, I.D. No:— 4608025452083. (3) District of Estcourt, Postal Address:— C/o Bekies Consultants P O Box 285 Hammarsdale 3700. (4) Additional vehicle with additional authority. (5) 1 × 15 seater Mini Bus — NE 13861. (6) Persons and their personal effects. (7) From Champagne Sport Resort, Emaswazini Area, magisterial district of Estcourt to points within a radius of 50 kilometres therefrom and return. (7b) On casual trips from (7a) above to points within the Province of Natal and return.

S 121 (OP 111). (2) Meshack Aaron Khumalo, I.D. No:— 5107305309085. (3) District of Camperdown, Postal Address:— C/o Bekies Consultants P O Box 285 Hammarsdale 3700. (4) Additional vehicle with additional authority. (5) 1 × 15 seater Mini Bus — NC 5102. (6) Persons and their personal effects. (7a) From Mophela Store, Mophela, magisterial district of Camperdown to points within a radius of 50 kilometres therefrom and return. (7b) On casual trips from (7a) above to points within the Province of Natal and return.

S 122 (OP 112). (2) Robert Mhlungu, I.D. No:— 4912185635085. (3) District of Camperdown, Postal Address:— C/o Bekies Consultants P O Box 285 Hammarsdale 3700. (4) New application. (5) 1 × 15 seater Mini Bus — NC 5395. (6) Persons and their personal effects. (7a) From Mophela Store, Mophela, magisterial district of Camperdown to points within a radius of 50 kilometres therefrom and return. (7b) On casual trips from (7a) above to points within the Province of Natal and return.

S 123 (OP 113). (2) Victor Mandlakayise Mazibuko, I.D. No:— 5401225586080. (3) District of Bergville, Postal Address:— C/o Bekies Consultants P O Box 285 Hammarsdale 3700. (4) Additional vehicle with additional authority. (5) 1 × 15 seater Mini Bus — NB 1489. (6) Persons and their personal effects. (7a) From Nkosi Store in Bethany, magisterial district of Bergville to points within a radius of 50 kilometres therefrom and return.

S 124 (OP 114). (2) Reggy Thulani Luthuli, I.D. No:— 6906035343088. (3) District of Camperdown, Postal Address:— C/o Bekies Consultants P O Box 285 Hammarsdale 3700. (4) Additional vehicle with additional authority. (5) 1 × 15 seater Mini Bus — NL 7729. (6) Persons and their personal effects. (7a) From Nkomose Supermarket, Valley View, magisterial district of Camperdown to points within a radius of 50 kilometres therefrom and return. (7b) On casual trips from (7a) above to points within the Province of Natal and return.

S 125 (OP 115). (2) Maxwell MkhaliPhi Mata, I.D. No:— 5707115753084. (3) District of Camperdown, Postal Address:— C/o Bekies Consultants P O Box 285 Hammarsdale 3700. (4) New application. (5) 2 × 15 seater Mini Buses — NC 7274 & NC 5181. (6) Persons and their personal effects. (7a) From the Roman Catholic Church, Sankontshe, magisterial district of Camperdown to points within a radius of 50 kilometres therefrom and return. (7b) On casual trips from (7a) above to points within the Province of Natal and return.

DURBAN

Adres waarheen vertoë gerig moet word: Die Sekretaris, Plaaslike Padvervoerraad, Privaat Sak X54307, Durban, 4000, en die betrokke aplikant.

Address to which representations must be submitted: The Secretary, Local Road Transportation Board, Private Bag X54307, Durban, 4000, and the respective applicant.

Volle besonderhede ten opsigte van elke aansoek lê ter insae by die Plaaslike Padvervoerraad se kantoor.

Full particulars in respect of each application are open to inspection at the Local Road Transportation Board's office.

OT/3249. (2) Andre Ivan Horsley, I.D. 5602205113085. (3) District of Durban/Postal address: P.O. Box 14129, Austerville, 4005. (4) Transfer of OP/781949 (14 seater) from Owen Cliff Niemack. (5) 1×14 seater Kombi ND195290. (6) Persons and their personal effects. (7) As held by transferor.

OT/2. (2) Ramgengan Naidoo, I.D. 4512155092083. (3) District of Chatsworth/Postal address: House 500, Road 701, Montford, Chatsworth, 4092. (4) Transfer of OP/797627 (12 seater) from Imthiaz Alli Mahomed Essack. (5) 1×15 seater Kombi ND200976. (6) Persons and their personal effects. (7) As held by transferor.

OT/35. (2) Alfred Jabulani Luthuli, I.D. 4610235514082. (3) District of Mtunzini/Postal address: P.O. Box 1751, Esikhawini 3887. (4) New Public Permit. (5) 1×16 seater Kombi. (6) Persons and their personal effects. (7) From Empembeni B C School, Mtunzini situated within the Magisterial District of Mtunzini to points within a radius of 50 (fifty) kilometres therefrom and return to Empembeni B D School, Mtunzini.

OT/47. (2) Gunanathan Naicker and Perithumbi Muthusami, I.D. 4202225061082; 3504135066056. (3) District of Umkomaas/Postal address: P.O. Box 829, Umkomaas, 4170. (4) Transfer of OP/782376 (13 seater) from Perithumbi Muthusami. (5) 1×13 seater Kombi NX 7396. (6) Personal and their personal effects. (7) As held by transferor.

OT/73. (2) Moonsamy Johanny Raj, I.D. 5403195144085. (3) District of Lower Tugela/Postal address: P.O. Box 489, Stanger, 4450. (4) New Public Permit. (5) 1×4 seater motor car NT30026. (6) Persons and their personal effects. (7) Within a radius of 50 (fifty) kilometres from Stanger Bus and Taxi Rank, situated within the Magisterial District of Lower Tugela.

OT/81. (2) David Bonginkosi Mcambi, I.D. 5809165338087. (3) District of Lower Umfolozi/Postal address: P.O. Box 1027, Empangeni, 3880. (4) Transfer of OP/595075 (15 seater) from Johan Khenias Nxumalo. (5) 1×15 seater Kombi. (6) Persons and their personal effects. (7) As held by transferor.

OT/82. (2) William Mphikeni Xulu, I.D 143588476. (3) District of Umlazi/Postal address: c/o Sandy's Road Transport Services, P.O Box 63, Gillitts, 3603. (4) Change of Vehicle and Additional Authority (Increase in Carrying Capacity from 8-13). (5) 1×13 seater Kombi NUZ 9827. (6) Persons and their personal effects. (7) As presently authorised.

OT/86. (2) Alfred Madodonke Nyawase, I.D 4601105248083. (3) District of Alfred/Postal address: P.O Box 1, Izingolweni, 4260. (4) Change of Vehicle and Additional Authority (Increase in Carrying Capacity from 12-16). (5) 1×16 seater Kombi ND257588. (6) Persons and their personal effects. (7) As presently authorised.

OT/87. (2) Armstrong Musawenkosi Majozi, I.D 3901175287081. (3) District of Umlazi/Postal address: BB178 Umlazi Township, P.O Umlazi, 4031. (4) Transfer of OP/763067 (14 seater) from Ntombenhle Claribel Zulu. (5) 1×10 seater Kombi NUZ 10060. (6) Persons and their personal effects. (7) As held by transferor.

OT/88. (2) Proudford Siphwe Shangase, I.D 6709195357082. (3) District of Pinetown/Postal address: P.O Box 385, Botha's Hill, 3660. (4) New Public Permit. (5) 1×15 seater Kombi. (6) Persons and their personal effects. (7) From Thandokuhle Store, Kwa Nyuswa Reserve situated within the Magisterial District of Pinetown to points within a radius of 50 (fifty) kilometres therefrom and return to Thandokuhle Store, Kwa Nyuswa Reserve.

OT/89. (2) Manikam Singaram Govender, I.D 7003205093088. (3) District of Inanda/Postal address: 44 Kenstone Close, Whetstone Phoenix, 4051. (4) New Public Permit. (5) 1×12 seater Kombi ND42842. (6) Persons and their personal effects. (7) From 44 Kenstone Close, Whetstone, Phoenix situated within the Magisterial District of Inanda to points within a radius of 50 (fifty) kilometres therefrom and return to 44 Kenstone Close, Whetstone, Phoenix.

OT/92. (2) Siphwe Zephania Malinga, I.D 47122455782084. (3) District of Pinetown / Postal address: 897 Kwa Dabeka Township, P.O Clernaville, 3602. (4) Additional Vehicle with New Authority. (5) 1×16 seater Kombi. (6) Persons and their personal effects. (7) From Kwa Dabeka Taxi Rank situated within the Magisterial District of Pinetown to points within a radius of 50 (fifty) kilometres therefrom and return to Kwa Dabeka Taxi Rank.

OT/93. (2) Prakash Singh, I.D 6006015208086. (3) District of Inanda/ Postal address: 54 Northcroft Drive, Unit 13, Phoenix, 4068. (4) Transfer of OP/764977 (14 seater) from Abdool Rahman Bux. (5) 1×14 seater Kombi ND 456970. (6) Persons and their personal effects. (7) As held by transferor.

OT/96. (2) Petros Jabulani Mndawei, I.D 6301195621087. (3) District of Pinetown / Postal address: P.O Box 973, Nagina, 3604. (4) Additional Vehicle with Additional Authority. (5) 1×15 seater Kombi. (6) Persons and their personal effects. (7) From Dassenhoek Trading Store, Dassenhoek, situated within the Magisterial District of Pinetown to points within a radius of 50 (fifty) kilometres therefrom and return to Dassenhoek Trading Store, Dassenhoek.

OT/98. (2) Ananda Reddy, I.D 3906155075083. (3) District of Inanda/ Postal address: 15 Alysham Close, Reservoir Hills, 4091. (4) New Public Permit. (5) 1×15 seater Kombi. (6) Persons and their personal effects. (7) From 'F' Section, Ntuzuma Township, situated within the Magisterial District of Inanda to points within a radius of 50 (fifty) kilometres therefrom and return to 'F' Section, Ntuzuma Township.

OT/100. (2) Shantikumarie Raj, I.D 5508030253055. (3) District of Lower Tugela/ Province of Natal/ Postal address: P.O Box 489, Stanger, 4450. (4) New Public Permit. (5) 1 × 4 seater Kombi. (6) Persons and their personal effects. (7) (a) From Checkers Centre, Couper Street, Stanger, situated within the Magisterial District of Lower Tugela to points within a radius of 50 (fifty) kilometres therefrom and return to Checkers Centre, Couper Street, Stanger. (7) (b) Casual Trips: From Checkers Centre, Couper Street, Stanger situated within the Magisterial District of Lower Tugela to points within the Province of Natal and return to Checkers Centre, Couper Street, Stanger.

OT/102. (2) Mboneni Nelson Mkhize, I.D 5405145526089. (3) District of Umlazi/ Province of Natal/ Postal address: c/o S.J Hlophe Transport Consultant, 38 Mona Road, Room 11, Durban, 4001. (4) New Public Permit. (5) 1×16 seater Kombi. (6) Persons and their personal effects. (7) (a) From Umlazi Railway Station situated within the Magisterial District of Umlazi to points within a radius of 50 (fifty) kilometres therefrom and return to Umlazi Station. (7) (b) Casual Trips: From Umlazi Station situated within the Magisterial District of Umlazi to points within the Province of Natal and return to Umlazi Railway Station.

OT/103. (2) Zakhe Erick Ntanz, I.D 5805155654087. (3) District of Umlazi/ Province of Natal/ Postal address: c/o S J Hlophe Transport Consultant, 38 Mona road, Room 11, Durban, 4001. (4) Additional vehicle with New Authority. (5) 1×16 seater Kombi. (6) Persons and their personal effects. (7) (a) From Umlazi Railway Station situated within the Magisterial District of Umlazi to points within a radius of 50 (fifty) kilometres therefrom and return to Umlazi Railway Station. (7) (b) Casual trips: From Umlazi Railway Station situated within the Magisterial District of Umlazi to points within the province of Natal and return to Umlazi Railway Station.

OT/104. (2) Lavandra Meswalali, I.D 6509165180088. (3) District of Durban/ Postal address: Road 726, House 104, Montford, Chatsworth, 4092. (4) Transfer of OP/594939 (13 seater) from Dalipkumar Jaichand. (5) 1×13 seater Kombi ND138053. (6) Persons and their personal effects. (7) As held by transferor.

OT/105. (2) Richard Zephania Malloy, I.D 2712035111085. (3) District of Durban/ Republic of South Africa/ Postal address: No. 9 Cato Manor Road, Durban, 4001. (4) Additional Vehicles with Additional Authority (Casual Trips). (5) 2×15 seater kombis. (6) Persons and their personal effects. (7) (a) Within a radius of 50 (fifty) kilometres from Durban General Post Office. (7) (b) Casual Trips: From points within a radius of 50 (fifty) kilometres from Durban General Post Office, to points within the Republic of South Africa and return to points within a radius of 50 (fifty) kilometres from Durban General Post Office.

OT/108. (2) Busisiwe Doris Nzimande, I.D 5-3769697-4. (3) District of Durban/Postal address: H836 Umlazi Township, P.O Umlazi, 4031. (4) Change of Vehicle and Additional Authority (Increase in Carrying Capacity from 8-15). (5) 1 × 15 seater Kombi NUZ3636. (6) Persons and their personal effects. (7) As presently authorised.

OT/109. (2) Henry Qinisela Shoji, I.D 6701025438083. (3) District of Lower Umfolozi/Province of Natal/Postal address: c/o Du Toit Havemann and Krog, P.O. Box 2703, Durban, 4000. (4) New Public Permit. (5) 1 × 15 seater Kombi. (6) Persons and their personal effects. (7) (a) From 'A' Taxi Rank, Empangeni situated within the Magisterial District of Lower Umfolozi to points within a radius of 50 (fifty) kilometres therefrom and return to 'A' Taxi Rank, Empangeni. (7) (b) Casual Trips: From points in (a) above to points within the Province of Natal and return to points in (a) above.

OT/110. (2) Patrick Mbongeleni Mchunu, I.D. 6112055315086. (3) District of Lower Umfolozi/Province of Natal/Postal address: c/o Du Toit Havemann and Krog, P.O. Box 2703, Durban, 4000. (4) New Public Permit. (5) 1 × 15 seater Kombi. (6) Persons and their personal effects. (7) (a) From 'A' Taxi Rank, Empangeni situated within the Magisterial District of Lower Umfolozi to points within a radius of 50 (fifty) kilometres therefrom and return to 'A' Taxi Rank, Empangeni. (7) (b) Casual trips: From points in (a) above to points within the Province of Natal and return to points in (a) above.

OT/111. (2) Mphakamiseni Tobias Xulu, I.D. 5602125876084. (3) District of Lower Umfolozi/Province of Natal/Postal address: c/o Du Toit Havemann and Krog, P.O. Box 2703, Durban, 4000. (4) New Public Permit. (5) 1 × 15 seater Kombi. (6) Persons and their personal effects. (7) (a) From 'A' Taxi Rank, Empangeni situated within the Magisterial District of Lower Umfolozi to points within a radius of 50 (fifty) kilometres therefrom and return to 'A' Taxi Rank, Empangeni. (7) (b) Casual trips: From points in (a) above to points within the Province of Natal and return to points in (a) above.

OT/112. (2) Dasanundan Naidoo, I.D. 5303165100085. (3) District of Durban/Postal address: Flat 135, Natraj Centre, Bombay Walk, Merebank, 4052. (4) New Public Permit. (5) 1 × 16 seater kombi. (6) Persons and their personal effects. (7) From the Corner of Bikaner Road, Bombay Walk, Merebank, situated within the Magisterial District of Durban to points within a radius of 50 (fifty) kilometres therefrom and return to the Corner of Bikaner Road and Bombay Walk, Merebank.

OT/114. (2) Russell Mbuyiseni Cele, I.D. 5803295867081. (3) District of Alfred/Postal address: c/o Izingolweni Taxi Owners Association, P.O. Box 51, Izingolweni, 4260. (4) New Public Permit. (5) 1 × 15 seater kombi. (6) Persons and their personal effects. (7) From Izingolweni Taxi Rank, situated within the Magisterial District of Alfred to points within a radius of 50 (fifty) kilometres therefrom and return to Izingolweni Taxi Rank.

OT/115. (2) Mzokahle Alois Mavundla, I.D. 4903055339080. (3) District of Alfred/Postal address: c/o Izingolweni Taxi owners Association, P.O. Box 51, Izingolweni, 4260. (4) New Public Permit. (5) 1 × 15 seater kombi. (6) Persons and their personal effects. (7) From Izingolweni Taxi Rank situated within the Magisterial District of Alfred to points within a radius of 50 (fifty) kilometres therefrom and return to Izingolweni Taxi Rank.

OT/116. (2) Mhlaselewa Samsom Zindela, I.D. 4008165525089. (3) District of Alfred/Postal address: c/o Izingolweni Taxi Owners Association, P.O. Box 51, Izingolweni, 4260. (4) New Public Permit. (5) 1 × 15 seater Kombi. (6) Persons and their personal effects. (7) From Izingolweni Taxi Rank, situated within the Magisterial District of Alfred to points within a radius of 50 (fifty) kilometres therefrom and return to Izingolweni Taxi Rank.

OT/117. (2) Bekise Miltotn Khomo, I.D. 4701155270084. (3) District of Alfred/Province of Natal/Postal address: c/o Izingolweni Taxi Owners Association, P.O. Box 51, Izingolweni, 4260. (4) Additional authority (Casual Trips). (5) 1 × 13 seater Kombi NPS23396. (6) Persons and their personal effects. (7) (b) Casual trips: From Izingolweni Taxi Rank situated within the Magisterial District of Alfred to points within the Province of Natal and return to Izingolweni Taxi Rank.

OT/118. (2) Johannes Dumezweni Nzimande, I.D. 4601145448081. (3) District of Alfred/Province of Natal/Postal address: c/o Izingolweni Taxi Owners Association, P.O. Box 51, Izingolweni, 4260. (4) Additional Vehicle with Existing and Additional Authority (Casual Trips). (5) 1 × 15 seater Kombi. (6) Persons and their personal effects. (7) (a) As per attached Annexure 'A' (Existing Authority) and (7) (b) Casual Trips: From Izingolweni Taxi Rank situated within the Magisterial District of Alfred to points within the Province of Natal and return to Izingolweni Taxi Rank.

ANNEXURE "A"

IZINGOLWENI TO DURBAN (RANK 59)

From Izingolweni Taxi Rank into N2 eastwards to Port Shepstone joining N2 Northwards along the coast to Durban. At Merewent/Lamont turn off into Himalayas Road, then turn left into Swinto Road, Proceed until SJ Smith Hostel (Rank 59).

FROM DURBAN SJ SMITH HOSTEL (RANK 59) TO IZINGOLWENI

From SJ Smith Hostel (Rank 59) proceed along Swinto Road and turn right into Himalayas Road, proceed to the subway and turn right into the freeway N2 South. Join N2 West from Port Shepstone, proceed up until Izingolweni Taxi Rank.

OT/119. (2) Busowake Phillip Mbokazi, I.D. 3605065282082. (3) District of Botha's Hill/Postal address: Ama Qadi B.C School, P.O. Box 507, Botha's Hill, 3660. (4) Change of Vehicle and Additional Authority (Increase in Carrying Capacity from 12-15). (5) 1 × 15 seater Kombi NU142670. (6) Persons and their personal effects. (7) As presently authorised.

OT/121. (2) Siphon Emmanuel Mazibuko, I.D. 4902065671086. (3) District of Pinetown/Province of Natal/Postal address: c/o Sandy's Road Transport Services, P.O. Box 63, Gillitts, 3603. (4) New Public Permit. (5) 1 × 16 seater Kombi NPN12382. (6) Persons and their personal effects. (7) (a) From Pinetown Taxi Rank, situated within the Magisterial District of Pinetown to points within a radius of 50 (fifty) kilometres therefrom and return to Pinetown Taxi Rank. (7) (b) Casual trips: From Pinetown Taxi Rank, situated within the Magisterial District of Pinetown to points within the Province of Natal and return to Pinetown Taxi Rank.

OT/122. (2) Gopaul Naidoo, I.D. 5403145042082. (3) District of Inanda/Province of Natal/Postal address: c/o Sandy's Road Transport Services, P.O. Box 63, Gillitts, 3603. (4) New Public Permit. (5) 1 × 15 seater kombi. (6) Persons and their personal effects. (7) (a) From Gemcity Rank, Phoenix, situated within the Magisterial District of Inanda to points within a radius of 50 (fifty) kilometres therefrom and return to Gemcity Rank, Phoenix. (7) (b) Casual trips: From Gemcity Rank, Phoenix, situated within the Magisterial District of Inanda to points within the Province of Natal and return to Gemcity Rank, Phoenix.

OT/123. (2) Rafiq Mahomed Shaik, I.D. 5207315121059. (3) District of Durban/Province of Natal/Postal address: 95 Northcroft Drive, Phoenix, 4051. (4) Additional Vehicle with New Authority (Casual Trips). (5) 1 × 4 seater motor car ND 13537. (6) Persons and their personal effects. (7) (a) From Rank No. 88 Point Road, Durban situated within the Magisterial District of Durban to points within a radius of 50 (fifty) kilometres therefrom and return to Rank No. 88 Point Road, Durban. (7) (b) Casual trips: From Rank No. 88, Point Road, Durban, to points within the Province of Natal and return to Rank No. 88, Point Road, Durban.

OT/124. (2) Ndilinga Pieter Nxele, I.D 5204295238086. (3) District of Pinetown/Postal address: 4513, Kwa Ndengezi Mariannhill, 3601. (4) Additional vehicle. (5) 1 × 16 seater kombi. (6) Persons and their personal effects. (7) From Riverview Supermarket at Hillcrest situated within the Magisterial District of Pinetown to points within a radius of 25 (twenty five) kilometres therefrom and return to Riverview Supermarket at Hillcrest.

OT/130. (2) Mziwakhe Nelbot Dlamini, I.D 4710295455083. (3) District of Hlabisa/Postal address: c/o T. A Ndabana, P.O. Box 718, Mtubatuba, 3935. (4) Transfer of OP/782295 (12 seater) from Samuel Dodo Mathebula. (5) 1 × 16 seater Kombi. (6) Persons and their personal effects. (7) As held by transferor.

OT/131. (2) Ridwaan Pretorius, I.D 5612205163014. (3) District of Durban/Postal address: 449 Mount Batten Drive, Reservoir Hills, 4091. (4) Change of Vehicle and Additional Authority (Increase in Carrying Capacity from 12–15). (5) 1 × 15 seater Kombi ND28060. (6) Persons and their personal effects. (7) As presently authorised.

OT/133. (2) Simon Jetro Mhlanga, I.D 590112542308. (3) District of Umlazi/Postal address: M2070 Umlazi Township, P.O Umlazi, 4031. (4) Transfer of OP/685705 (15 seater) from Hezekiah Mnikathi. (5) 1 × 16 seater Kombi. (6) Persons and their personal effects. (7) As held by transferor.

OT/134. (2) Thembi Funani Hadebe, I.D 6207150921083. (3) District of Umlazi/Postal address: J 69 Umlazi Township, P.O Umlazi, 4031. (4) Change of Vehicle and Additional Authority (Increase in Carrying Capacity from 12–15). (5) 1 × 15 seater Kombi NUZ10038. (6) Persons and their personal effects. (7) As presently authorised.

OT/136. (2) Rajendra Moodley, I.D 6703275083056. (3) District of Pinetown/Postal address: 15 Universal Place, Crossmoor, Chatsworth, 4092. (4) New Public permit. (5) 1 × 14 seater Kombi. (6) Persons and their personal effects. (7) From Plot 9573, Corner of Savanund Drive and Meadow Road, Savanna Park, situated within the Magisterial District of Pinetown to points within a radius of 50 (fifty) kilometres therefrom and return to Plot 9573, Corner of Savanund Drive and Meadow Road, Savanna Park.

OT/137. (2) Delokwakhe Elias Bhengu, I.D 3006015117082. (3) District of Pinetown/Postal address: 718-11th Street, P.O Clernaville, 3602. (4) Transfer of OP/593969 (15 seater) from Fanizile Bhengu. (5) 1 × 15 seater Kombi NU 102648. (6) Persons and their personal effects. (7) As held by transferor.

OT/140. (2) George Frederick Hutchinson and Arnold Bernard Louw, I.D 4404055092084; 6808155098080. (3) District of Durban/Postal address: 70 Lantern Heath, 380 Gale Street, Durban, 4001. (4) New Public Permits. (5) 2 × 16 seater kombis. (6) Persons and their personal effects. (7) From Stella tea Room, 454 Bartle Road, Durban situated within the Magisterial District of Durban to points within a radius of 50 (fifty) kilometres, therefrom and return to Stella tea Room, 454 Bartle Road, Durban.

OP/385. (2) Putco Ltd, I.D —. (3) District of Durban/Postal address: P.O. Box 38080, Point, 4069. (4) Additional Vehicles with Existing Authorities and Additional Authority. (5) 10 × ± 90 seater buses. (6) Persons and their personal effects. (7) As per attached Annexure 'A'. Existing Authority and Annexure 'B', Additional Authority.

ANNEXURE A

OP385

- (a) Permission is granted for all buses to be interchangeable over all routes.
- (b) Co-ordination of any routes having a common route or terminal.
- (c) Timetable—as approved. Additional trips may be operated to satisfy unforeseen demands.
- (d) Scale of charges—as approved.
- (e) Short turns may be made on all routes at approved points, other than in restricted areas, as necessity dictates.

Route 1—Organised Parties:

Passengers who have organised themselves into a group, and their personal effects.

1. Within a radius of 150 kilometres from Durban General Post Office or Putco Limited Depots.
2. From points within a radius of 50 kilometres from Durban General Post Office to points within the Province of Natal and return.

Subject to explicit condition the conveyance of such a group of persons may only be undertaken if the same group of persons undertake the forward and the return journey as a party for the exclusive mutual purpose to attend one or more of the following occasions:

- (i) a wedding;
- (ii) a funeral;
- (iii) a religious gathering;
- (iv) a sports meeting, either as competitors or as spectators;
- (v) a picnic or any other similar form of organised amusement or recreation.

Route 2—Transkei Authority granted 8 April 1992—Organised Parties—10 Buses;

Conveyance within Transkei subject to the proviso that trips do not emanate from Transkei. Valid on Wednesday, Saturdays, Sundays and Public Holidays subject to the return journey, with the same party, be commenced within 24 hours after arrival.

Route 3—Authority SATS:

Passengers who are in possession of valid rail or SAR Road Transportation Service tickets and parcels on a vehicle hire basis on behalf of SAR (SATS) on routes or within areas covered by permits issued to SAR (SATS) by LRTB's within the Province of Natal.

Route 4—Kwa Mashu and/or Ntuzuma Feeder Services to SAR Stations:

Between established termini and via defined routes within Kwa Mashu and Ntuzuma Townships and Tembelihle and/or Kwa Mashu Stations.

Route 5—Ntuzuma to Point.

Between established termini and via defined routes within Ntuzuma Township and Point via Inanda Main Road (R93), North Coast Road, Umgeni Road thence via any of the following routes:

- (a) Argyle Road, Brickhill Road alternatively;
- (b) Old Fort Road, Brickhill Road thence via Brickhill Road and Point Road to terminus. Return via any of the following routes:
- (c) Ordnance Road, Prior Road, Old Fort Road alternatively;
- (d) Brickhill Road, Argyle Road thence via Umgeni Road, North Coast Road, Inanda Main Road (R93) to established termini.

Route 6—Ntuzuma to Somtsteu Road (Ocean City):

As per route 5 to Argyle Road thence via Argyle Road, Stanger Street, Somtsteu Road to terminus opposite Ocean City. Return via Brickhill Road, Argyle Road thence as per Route 5.

Route 7—Ntuzuma to Markets:

Between established termini and via defined routes within Ntuzuma Township and Market via Inanda Main Road (R93), North Coast Road, Umgeni Road, Soldiers Way, Leopold Street, Market Road, Warwick Avenue, Victoria Street, Market return via Alice Street and Albert Street, Umgeni Road thence as above to Township termini.

Between established termini and via defined routes within Ntuzuma Township and Municipal Markets at Victoria Street and/or Edwin Swales VC Drive via Inanda Road (R93), North Coast Road, Umgeni Road, Soldiers Way, Leopold Street, Market Road, Warwick Avenue, Williams Road, Canberra Road, Sydney Road, Umbilo Road, Sarnia Road, Edwin Swales VC Drive and return.

Route 8—Inanda to Umhlanga Rocks:

Between Inanda S A Police Station and Umhlanga Rocks via Duffs Road, North Coast Road, Blackburn Road, Northway, Umhlanga Rocks Drive to Umhlanga Rocks bus terminus.

Route 9—Ntuzuma to Umhlanga Rocks:

Between Ntuzuma and Umhlanga Rocks via Duffs Road, North Coast Road, Blackburn Road, Northway, Umhlanga Rocks Drive to Umhlanga Rocks bus terminus.

Route 10—Durban—Ameerkaloos Store, Inanda:

From Durban (Lorne Street Bus Rank) to Ameerkaloos Stores, Inanda via the outward route in Durban described below then via Provincial Main Road No. 93 and District Road No. 156 to Ameerkaloos Store and return via the aforementioned roads and the inward route in Durban described below.

Route 11—Durban—Paruk's Store, Inanda:

From Durban (Lorne Street Bus Rank) to Paruk's Store (on the Inanda/Verulam Road) via the outward route in Durban described below and thence via Provincial Main Road No. 93 and District Road No. 156 to Ameerkaloos Store and thence via District Road No. 156 and Provincial Road No. 97 to Paruk's Store and return via the aforementioned roads and the inward route in Durban described below.

Route 12—Durban—Amouti:

From Durban (Lorne Street Bus Rank) to a point on the road to Paruk's Store situated approximately 0,2 miles north of Riet River crossing also known as Amouti or Amoutana River crossing, via the outward route in Durban described below and thence Provincial Main Road No. 93 to the Ohlanga Institute and from there via Provincial Main Roads Nos. 95 to 335 to junction with the un-named road at Brookdale and/or Kwa Mashu Sewerage Road and thence along the aforementioned unnamed road to the terminal point north of the Riet River crossing and return via the aforementioned roads and the inward route in Durban described below 1.

Route 13—Durban—Emachobeni:

From Durban (Lorne Street Bus Rank) to a point near Ungoye Trading Store on Dalmeny Trust Farm via the outward route in Durban described below and thence via Provincial Main Road No. 93 to Inanda Police Station and thence along Native Trust Road Route 1 to Goba's Store thence along the Goba's/Macobeni School Road to its junction with the Inanda Mission Glebe-Dalmeny Trust road and thence along the latter road to the terminus near Ungoye Trading Store and return via the aforementioned roads and the inward route in Durban described below.

Route 14—Extension of Route:

Extension of route, Lorne Street Bus Rank, Centenary Road, Warwick Avenue, Williams Road, Canberra Road, Sydney Road, King Edward VIII Hospital.

Route 15—Durban—Goba's Store, Inanda:

From Durban (Lorne Street Bus Rank) to Goba's Store, Inanda via the outward route in Durban described below and thence via Provincial Main road No. 93 to the Inanda Police station and then along Native Trust Road No. 1 to the terminus and Goba's Store and return via the aforementioned roads and the inward route in Durban described below.

Route 16—Durban—Dalmeny:

From Durban (Lorne Street Bus Rank) to Dalmeny via the outward route in Durban described below and thence via Provincial Main Road No. 93 to Inanda Police Station and then along Native Trust Road Route 1 to Goba's Store and thence along Goba's Store-Emachobeni School Road to its junction with the Inanda Mission Glebe-Dalmeny Trust Farm Road and thence along the latter mentioned road to the Old Inanda Road near Rupnarain's residence thence along the Old Inanda Main Road to junction of Old Inanda/Provincial Main Road No. 93 and the inward route in Durban described below.

Route 17—Durban—Ngadi Store:

From Durban (Lorne Street Bus Rank) to Ngadi Store via the outward route in Durban described below and thence via Provincial Main Road No. 93 to Inanda Police Station and thence along the Native Trust Road Route 1 to Goba's Store and thence along Goba's-Emachobeni School Road to its terminus at Ngadi Store and return via the aforementioned roads and the inward route in Durban described below.

Route 18—Durban to Ekukanyeni:

From Durban (Lorne Street Bus Rank) to Ekukanyeni via the outward route in Durban described below and thence via Provincial Main Road No. 93 and district No. 156 via Ameerkaalos Store the Ekukanyeni and return via the aforementioned roads and the inward route in Durban described below.

Route 19—Durban to Phoenix Cash Store:

From Durban (Lorne Street Bus Rank) to Phoenix Cash Store on Old Inanda Road on Farm Piesang River via the outward route in Durban described below and thence via Provincial Main Road No. 93 to Shebe's Kraal thence via the Old Inanda Road to Phoenix Cash Store and return via the aforementioned road the inward Route in Durban as described below.

Route 20—Durban to Entembeni (Amatikwe):

From Durban (Lorne Street Bus Rank) to Entembeni (FP Store) via the outward route in Durban as described below and thence via Provincial Main Road No. 93 Inanda Police Station and Ramnarain's House to Entembeni and return via the aforementioned route and the inward route in Durban described below.

Route 21—Inanda Police Station to Point:

From Inanda Police Station to Point, Durban via Provincial Main Road No. 93, North Coast Road, Argyle Road, Brickhill Road and Point Road and thence vice versa and/or return Brickhill Road, Old Fort Road and/or Ordinance and Prior Roads, Alice and Albert Streets and Umgeni Road.

Route 22—Inanda—Somtseu Road (Beech Service)—Saturdays, Sundays and Public Holidays:

Inanda SAP Station via Inanda Main Road (R93) Ntuzuma Township over defined and authorised routes within the area, Inanda Main Road No. 93, North Coast Road, Umgeni Road, Athlone Drive, Snell Parade, Non-White Beaches, Argyle Road, Brickhill Road, Somtseu Road and return.

Route 23—Inanda—(Point) (School holiday period):

From Inanda Police Station to Point, Durban via Provincial Main Road No. 93, North Coast Road, Umgeni Road, Argyle Road, Brickhill Road and Point Road and vice versa and/or return via Brichill Road, Old Fort Road and/or Ordinance Road, Prior Road, Alice Street and Albert Street and Umgeni Road.

Alternatively—Inanda Police Station, Inanda Main Road, No. 93, Ntuzuma Township over defined and authorised routes within the area, Inanda Main Road No. 93, North Coast Road, Umgeni Road then Athlone Drive, Blue Lagoon, Non-White Beaches, Snell Parade, Argyle Road, Somtseu Road and return.

Route 24—Amouti—Westmead via N2/N3:

Amouti Terminus, Unnamed Dirt Road, Cardham Drive (Road 1211), Leham Drive (Road 1203), Westham Drive (Road 1201), Provincial Roads 335 and 95, Ohlange Institute, Inanda Road R93, N2, N3 Link Road, Stapleton Road, Oldham Road, Escrom Road, Shepstone Road, Crompton Street, Old Main Road, Richmond Road, Swanfield Road, Surprise Farm Bus Rank, Gilletts Road, Richmond Road, Alexander Road, Albert Road, Malcolm Road, Terminus Malcolm Road.

Return as per inward route in reverse, alternatively, Malcolm Road, Circuit Road, Westmead Road, Marianhill Road, Richmond Road, the per Inward route in reverse.

Route 25—Emachobeni—Westmead via N2/N3:

Terminus Ungoye Trading Store, Inanda Mission Glebe, Dalmeny Trust Road, Goba's/Emachobeni School Road, Goba's Store, Native Trust Road Route 1, Inanda SAP, Inanda Main Road R83, N2 N3 Link Road, Stapleton Road, Old Main Road, Escrom Road, Shepstone Road, Crompton Road, Old Main Road, Richmond Road, Swanfield Road, Surprise Farm Bus Rank, Gillits Road, Richmond Road, Alexander Road, Albert Road, Malcolm Road Terminal. Return as per inward route in reverse. Alternatively Malcolm Road Terminal, Circuit Road, Westmead Road, Marianhill Road, Richmond Road then as per Inward route in reverse.

Route 26—Inanda SAP—Ntuzuma—Point via Durban North:

Inanda SAP Station, Inanda Main Road R93, Ntuzuma Township (all units), Point via Inanda Main Road No. 93, North Coast Road, Blackburn Road, Northway, Umhlanga Rocks Drive, Maragret Mayton Avenue, Hinton Place, Traffic Circle, Makeurtan Avenue, Kensington Drive, Old Mill Way, Tinsley Place, Prospect Hall Road, Riverside Road, North Coast Road, Umgeni Road thence existing route to Point and return to termini at Inanda SAP Station.

Route 27—Amouti—Point via Durban North:

Amouti, Brookdale Road, Unnamed Road, Cardham Drive (Road 1211), Lengham Drive (Road 1203), Westham Drive (Road 1210), Mamba Store, Unnamed Road, Westham Drive (Road 1210), Provincial Roads 335 and 95, Ohlange Institute, Inanda Main Road R93, Old North Coast Road, Blackburn Road, Blackburn Road, Northway, Umhanga Rocks Drive, Margaret Mayton Avenue, Hinton Place, Mackeurtan Avenue, Kensington Drive, Old Mill Way, Tinsley Place, Prospect Hall Road, Riverside Road, North Coast Road then normal route to Point, return same route in reverse.

Route 28—Goba's/Emachobeni School—Lorna Street—Bus Rank (A/B Township):

Goba's/Emachobeni School Roads, Unnamed Dirt Road, Phungula Store, Unnamed Dirt Road in Section A/B of Inanda Township, Unnamed Dirt Road to Dalmeny, Dalmeny Main Road (Ntuzuma Main Road), Main Inanda Road R93, North Coast Road, Umgeni Road, Beatrice Street, Cross Street, Carlisle Street, Centenary Road, Lorne Street to Lorne Street Bus Rank and return.

Route 29—Goba's/Emachobeni School—Point Terminus (Inanda A/B Township):

As per route No. 28 to Umgeni Road then Argyle Road, Brickhill Road, West Street, Point Road to Terminus. Return as per inward route in reverse.

Route 30—Goba's/Emachobeni School—Market (Inanda A/B Township):

As per Route No. 28 to Umgeni Road then Soldiers Way, Leopold Street, Market Road, Warwick Avenue, Alice Street, Market Road, Terminus. Return via Market Road Terminus, Leopold Street, Warwick Avenue, Alice Street, Albert Street, Umgeni Road then as per inward route in reverse.

Route 31—Inanda A/B Township—Kwa Mashu Station:

Phungula's Store, Unnamed Dirt Road within New Township A/B, Dirt Road to Dalmeny Main Road, Dalmeny Main Road, Nyala Road, Sibisi Road, Bhejane Road, Mandela Road, Kwa Mashu Station. Return via forward route in reverse.

Route 32—Durban (Lorne Street)—Beharies Store (Lot 97):

Lorne—Carlisle/Grey/Beatrice/Albert Streets, Umgeni/North Coast/Sea Cow Lake/Inanda Roads, passing Lots 230, 158, 132; Newlands Township to Terminal on Lot 97 (not via First Avenue for any part of the route), and return.

Route 33—Durban (Lorne Street)—Emachobeni (Farm Richmond No. 846 to N.W. of P.H.A. of Newlands Township):

Via the above Route to Inanda Road passing Lots 230, 158, 132 and 97 of Newlands Township to Terminal on Farm Richmond No. 846 (not via First Avenue for any part of the route), to Umgeni Road thence via Beatrice/Cross/Carlisle Streets, Centenary Road to Lorne Street Bus Rank and return.

Route 34—Durban (Lorne Street)—Beharies Store:

Durban (Lorne Street) to Beharies Store via outward Lorne/Carlisle/Grey/Beatrice Streets, Umgeni/North Coast/Sea Cow Lake/Inanda Roads then to Beharies Store and return.

Route 35—Durban—Naicker's Store Newlands (Terminal Point on Lot 201):

Outward—Lorne/Carlisle/Grey/Beatrice/Albert Streets, Umgeni/North Coast/Sea Cow Lake/Inanda Roads to Lot 230 Newlands Township and First Avenue Terminal point on Lot 201 Newlands Township. Inward—From outer Terminal via above route Umgeni Road thence via Beatrice/Cross/Carlisle Streets, Centenary Road to Bus Rank.

Route 36—Durban—Lorne Street—Newlands (Jacob's House Lot 71):

Outward—Lorne/Carlisle/Grey/Beatrice/Albert Streets, Umgeni/North Coast/Sea Cow Lake/Inanda Roads to Lot 230 Newlands Township and First Avenue to Northern Boundary of Lot 54, Newlands Township and Dugameni Road via Lot 25 to Terminal on Lot 7 Newlands Township. Inward—From outer Terminal via above route to Umgeni Road thence via Beatrice/Cross/Carlisle Streets, Centenary Road to bus rank.

Route 37—Lorne Street—Amod Brothers:

Route as applicable to Beharie's Store Route. Lorne Street—City Boundary: Route as applicable to Naicker's Store Route. Umgeni Steam Laundry—Naicker's Store: Route as applicable to Naicker's Store Route.

Route 38—Sea Cow Lake—Pinetown: Durban Laundry in Sea Cow Lake Road to Pinetown via Sea Cow Lake Road, N2, N3, Stapleton Road, Old Main Road, Escom Road, Shepstone Road, Crompton Street, Old Main Road, Richmond Road, Swanfield Bus Rank Pinetown and return via Gillitts Road to starting terminus.

Route 39—Lorne Street Buses—routed via Alice Street—Alternate Route—Outward Only: Lorne Street Bus Rank, Lorne Street, Carlisle Street, Centenary Road, Alice Street, Albert Street, Umgeni Road then as per all authorised routes using Lorne Street Bus Rank.

Route 40—Ntuzuma—Markets: Between established termini and via defined routes within Ntuzuma Township and Market (Victoria Street) via Dalmeny Main Road, Inanda Road R93, ten Quarry Road, Umgeni Road, Soldiers Way, Leopold Street, Market Road, Warwick Avenue, Victoria Street, Market and return via Alice Street, Albert Street, Umgeni Road, Quarry Road, N2, Inanda Road R93, Dalmeny Main Road to Ntuzuma Township.

Route 41—Shembe's Kraal to Duffs Road Station: From Shembe's Kraal to Duffs Railway Station via Provincial Main Road No. 93 and Duffs Road Indian Township and return. (a) Outwards—Lorne Street, Carlisle/Grey/Beatrice/Albert Streets, Umgeni Road and North Coast Road. (b) Inwards—North Coast Road, Umgeni Road thence via Beatrice/Cross/Carlisle Streets, Centenary Road, Lorne Street. (c) Alternative route for routes 10-21: As per Outward and Inward routes in Durban thence Matheran Road to Avoca High School and vice versa.

Route 42—Ntuzuma and Inanda to Umhlanga Rocks: From established termini and via defined routes within Ntuzuma and Inanda to Umhlanga Rocks via Duffs Road, Avoca turnoff and/or Kwa Mashu Sewerage Scheme Road and Unnamed Road to Old North Coast Road, Mount Edgecombe and then via Cornubia to Umhlanga Rocks and vice versa.

Route 43—Amouti, Umhlanga Rocks via Blackburn Road: Amouti Terminus, Brookdale, Unnamed Road, Cardham Drive (Road 1211), Lenham Drive (Road 1203), Westham Drive (Road 1210), Unnamed Road, Mamba Store, Unnamed Road, Provincial Roads 335 and 95 to Ohlanga Institute the Inanda Main Road R93, North Coast Road, Blackburn Road, Northway, Umhlanga Rocks Drive, Tanagerway Bus Terminus. Return: Umhlanga Rocks Bus Terminus, Tanagerway, Lagoon Drive, Oceanway, Ridge Road, Umhlanga Rocks Drive then as per above route.

Route 44—Thandabantu Store—Point: Inwards: Thandabantu Store (Ntuzuma), Unnamed Dirt Road for 5,6 kilometres to Castle Hill Road then Hilldale Road, Briardale Road, Kwa Mashu Access Road, Inanda Road, N2, Quarry Road (Umgeni Road), Umgeni Road, Argyle Road, Brickhill Road, cross West Street, Point Road to Point Terminus. Outwards: As per inward route in reverse.

Route 45—Thandabantu Store—Westmead: Inwards: Thandabantu Store (Putco Limited Terminal), Ntuzuma, Unnamed Dirt Road for distance of 5,6 kilometres to Castle Hill Road then Hilldale Road, Briardale Road, Kwa Mashu Access Road, Inanda Road, N2 (South) Link Road to N3, N3 Link Road, Eden Road, Stapleton Road, Old Main Road, Richmond Road, Swanfiel road, Bus Rank Swanfiel Road then Aubrey Road, Gillits Road, Trafford Road, Alexander Road, Albert Road, Malcolm Road, Terminus Malcolm Road. Outwards: Terminus Malcolm Road, Malcolm Road, Circuit Road, Clarke Road, Alexander Road, Trafford Road, Gillits Road, Terminus Swanfield Road, Swanfield Road, Richmond Road, Old Main Road, Crompton Street, Shepstone Road, Escorn Road, Old Main Road, Stapleton Road, Link Road to N3, N3 Link Road to N2 (North), N2, Inanda Road, Kwa Mashu Access Road, Briardale Road, Hilldale Road, Castle Hill Road then 5,6 kilometres along Unnamed Dirt Road to Thandabantu Store, Ntuzuma, Putco Limited Terminal.

Route 46—Ntuzuma—Point via Stanger Street: Alternate Route: (1) Inward: Established termini and via defined routes within Ntuzuma Townships via Inanda Main Road R93, North Coast Road, Umgeni Road, Argyle Road, Stanger Street, Prince Alfred Street, Cato Street, Winder Street, Point Road to terminus. Outward: Point Road, Bay Terrace, Esplanade (Victoria Embankment), Stanger Street, Somsteu Road, Brickhill Road, Argyle Road, Umgeni Road, North Coast Road, Inanda Main Road R93 to established termini within Ntuzuma via defined routes. Alternate Route: (2) Inward: As referred to in Inward Route (1) above. Outward: Point Road, Bay Terrace, Esplanade (Victoria Embankment), Stanger Street, Argyle Road, Umgeni Road, North Coast Road, Inanda Main Road R93 to established termini within Ntuzuma via defined routes.

Route 47—Inanda SAP—Point via Stanger Street: Alternate Route: (1) Inward: Inanda SAP Station, Inanda Main Road R93, North Coast Road, Umgeni Road, Argyle Road, Inner Ring Road, Prince Albert Street, Cato Street, Winder Street, Point Road to terminus. Outward: Point Road, Bay Terrace, Esplanade (Victoria Embankment), Stanger Street, Inner Ring Road, Argyle Road, Umgeni Road, North Coast Road, Inanda Main Road R93 to Inanda SAP Station. Alternate Route: (2) Inwards: As referred to in Inward Route (1) above. Outward: Point Road, Bay Terrace, Esplanade (Victoria Embankment), Stanger Street, Somsteu Road, Brickhill Road, Argyle Road, Umgeni Road, North Coast Road, Inanda Main Road R93, to Inanda SAP Station.

Route 48—Inanda SAP—Point via Durban North and re-routing at Hypermarket by the Sea: Existing Authority: Inanda SAP Station, Inanda Main Road R93, Ntuzuma Townships (all units), Point via Inanda Main Road R93, North Coast Road, Blackburn Road, Northway, Umhlanga Rocks Drive, Margaret Maytom Avenue, Hinton Grove, Hinton Place, Traffic Circle, Mackeurtan Avenue, Kensington Drive, Old Mill Way, Tinsley Place, Prospect Hall Road, Riverside Road, North Coast Road, Umgeni Road thence existing route i.e. Argyle Road, Brickhill Road, Point Road to Point Terminus. Return to Terminal at Ntuzuma and Inanda SAP Station via the same route as described above but in reverse direction.

Route 49—Amendment/Alternate Route—Ntuzuma/Inanda—Point via Newport Avenue and Danville Avenue: From existing route at Margaret Maytom Avenue/Kensington Drive to proceed on route (i.e. Alternate Route), Kensington Drive, Traffic Circle, Newport Avenue, Danville Avenue then Traffic Circle, Hinton Place then proceed existing route then return route to be as aforementioned but in reverse direction.

Route 50—Emachobeni (Thandabantu Store)—Lorne Street:

Inward: Emachobeni (Thandabantu Store—Richmond Farm), Unnamed Dirt Road for distance of 6,6 kilometres to Castle Hill Road, Castle Hill Road, Hilldale Road, Briardale Road, Kwa Mashu Access Road, Inanda Road, Sea Cow Lake Road, North Coast Road, Connaught Bridge, Umgeni Road, Beatrice Street, Cross Street, Carlisle Street, Centenary Road, Lorne Street Bus Rank.

Outward: Lorne Street Bus Rank, Lorne Street, Carlisle Street, Centenary Road, Alice Street, Albert Street, Umgeni Road, Connaught Bridge, North Coast Road, Sea Cow Lake Road, Inanda Road, Kwa Mashu Access Road, Briardale Road, Hilldale Road, Castle Hill Road, Castle Hill Road then proceed distance of 6,6 kilometres upon Unnamed Dirt Road to Emachobeni (Thandabantu Store—Richmond Farm).

Route 51—Newton—Point:

Inward: From Established termini in Inanda Newtown then all roads/routes authorised for bus operation within inanda Newtown then Inanda Main Road R93, North Coast Road, Umgeni Road, Argyle Road, Brickhill Road, Point Road to Point Termini.

Outward: Point Terminus, Point Road, Brickhill Road, Argyle road, Umgeni Road, North Coast Road, Inanda Main Road R93 then all roads/routes within Inanda Newtown to established Termini.

Route 52—Emachobeni—King Edward VIII Hospital via Mayville:

Inward: Terminus Ungoye Trading Store, Dalmeny Trust Road, Machobeni School Road, Native Trust Road Route 1, Inanda Police Station, Inanda Main Road R93, North Coast Road, Connaught Bridge, glide off into Umgeni Road, Alpine Road, Brickfield Road, Jan Smuts Highway, Bellair Road, Francois Road, Sydney Road, King Edward VIII Hospital terminus.

Outward: Sydney Road, King Edward VIII Hospital, Francois Road, Bellair Road, Jan Smuts Highway, Brickfield Road, Alpine Road, Umgeni Road, Connaught Bridge, North Coast Road, Inanda Road R93, Inanda Police Station, Native Trust Road Route 1, Machobeni School Road, Dalmeny Trust Road to terminus Ungoye Trading Store.

Route 53—Inanda Newtown—Lorne Street via Inanda Main Road R93:

Inward: From established termini in Inanda Newtown then all roads/routes authorised for bus operation within Inanda Newtown then Inanda Main Road R93, North Coast Road, Umgeni Road, Beatrice Street, Cross Street, Carlisle Street, Centenary Road, Lorne Street to Rank.

Outward: Lorne Street, Carlisle Street, Centenary Road, Alice Street, Albert Street, Umgeni Road, North Coast Road, Inanda Main Road R93 then all roads/routes within Inanda Newtown to established termini.

Route 54—Inanda Newtown—Lorne Street via Dalmeny Road:

Inward: From established termini in Inanda Newtown then all roads/routes authorised for bus operation within Inanda Newtown then Dalmeny Main Road (Ntuzuma Main Road), Inanda Main Road R93, North Coast Road, Umgeni Road, Beatrice Street, Cross Street, Carlisle Street, Centenary Road, Lorne Street to Rank.

Outward: Lorne Street, Carlisle Street, Centenary Road, Alice Street, Albert Street, Umgeni Road, North Coast Road, Inanda Main Road R93 then all roads/routes within Inanda Newtown to established termini.

Route 55—Inanda Newtown—Point via Dalmeny Road:

Inward: From established termini in Inanda Newtown then all roads/routes authorised for bus operation within Inanda Newtown then Dalmeny Main Road, Ntuzuma Main Road, Inanda Main Road R93, North Coast Road, Umgeni Road, Argyle Road, Brickhill Road, Point Road to terminus.

Outward: Point Road terminus, Point Road, Brickhill Road, Argyle Road, Umgeni Road, North Coast Road, Inanda Main Road R93, then all roads/routes authorised for bus operation within Inanda Newtown to established termini.

Route 56—Ungoye Trading Store—Market:

Inwards: Terminus Ungoye Trading Store, Dalmeny Trust Road, Machobeni School Road, Native Trust Road Route 1, Inanda Police Station, Inanda Main Road R93, North Coast Road, Connaught Bridge, glide off into Umgeni road, Alpine Road, Stanley Copley Drive, Randles Road, Sparks Road, South Road, Overport Drive, Riley Road, Vause Road, Silverton Road, Musgrave Road, Berea Road North, Botanic Gardens Road Bridge, Berea Road, Warwick Avenue, Alice Street to Market Road Rank.

Outwards: Market Road Rank, Warwick Avenue, Berea Road, Berea Road South, Musgrave Road, Silverton Road, Vause Road, Sydenham Road, Mccords Hospital, South Ridge Road, South Road, Sparks Road, Randles Road, Stanley Copley Drive Alpine Road, Umgeni Road, Connaught Bridge, glide off into North Coast Road, Inanda Main Road R93, Inanda Police Station, Native Trust Road Route 1, Machobeni School Road, Dalmeny Trust Road, Ungoye Trading Store Terminus.

Route 57—Inanda Newtown "A" to King George V Hospital, Shifa Hospital, McCords Hospital via Berea Road to Market:

Inward: All roads within New Inanda Newtown Townships then 3,8 kilometres tarred unnamed road within Inanda Newtown to Dalmeny Main Road then Dalmeny Main Road, Inanda Main Road R93, North Coast Road, Umgeni Road, Alpine Road, Stanley Copley Drive, Randles Road, Sparks Road, South Road, Overport Drive, Essenwood Road, Berea Road North, Botanic Gardens Road, Berea Road North, Warwick Avenue, Alice Street, Market Road Barrier.

Outward: Market Road Barrier, Warwick Avenue, Berea Road South, Essenwood Road, Sydenham Road, Overport Drive, South Road, Sparks Road, Randles Road, Stanley Copley Drive, Alpine Road, Umgeni Road, North Coast Road, Inanda Main Road R93, then all roads within New Inanda Township.

Route 58—Inanda Newtown—Warwick Avenue via Greyville:

Inward: All authorised roads for bus traffic operation within the new Inanda Township then via established termini and defined routes within Ntuzuma Township then Dalmeny Main Road, Inanda Main Road R93, N2 to Umgeni Road, Alpine Road, Stanley Copley Drive, Randles Road, Sparks Road, South Road, Ridge Road, Springfield Road, Earl Haig Road, Rosebank Avenue, North Ridge Road, Trematon Drive, Windermere Road, Traffic Circle (Florida Road), First Avenue, Kent Road, Umgeni Road, Beatrice Street, Cross Street, Carlisle Street, Centenary Road, Mansfield Road, Warwick Avenue.

Outward: Warwick Avenue, Mansfield Road, Centenary Road, Alice Street, Albert Street, Umgeni Road, Kent Road, First Avenue, Traffic Circle (Florida Road), Windermere Road, Trematon Drive, North Ridge Road, Rosebank Avenue, Earl Haig Road, Springfield Road, Ridge Road, South Road, Sparks Road, Randles Road, Stanley Copley Drive, Alpine Road, Umgeni Road N2, Inanda Main Road R93, Dalmeny Main Road, Ntuzuma Township then all authorised roads for bus traffic within New Inanda Township.

Route 59—Ntuzuma—Warwick Avenue via Greyville:

Inward: From established termini and via defined routes within Ntuzuma Township then Dalmeny Main Road, Inanda Main Road R93, North Coast Road, Umgeni Road, Alpine Road, Stanley Copley Drive, Randles Road, Sparks Road, South Road, Ridge Road, Springfield Road, Earl Haig Road, Rosebank Avenue, North Ridge Road, Trematon Drive, Windermere Road, Traffic Circle (Florida Road), First Avenue, Kent Road, Umgeni Road, Beatrice Street, Cross Street, Carlisle Street, Centenary Road, Mansfield Road, Warwick Avenue.

Outward: Warwick Avenue, Mansfield Road, Centenary Road, Alice Street, Albert Street, Umgeni Road, Kent Road, First Avenue, Traffic Circle (Florida Road), Windermere Road, Trematon Drive, North Ridge Road, Rosebank Avenue, Earl Haig Road, Springfield Road, Ridge Road, South Road, Sparks Road, Randles Road, Stanley Copley Drive, Alpine Road, Umgeni Road, Link Road, N2, Inanda Road, Dalmeny Road then via defined routes within Ntuzuma to established termini.

Route 60—Lindelani, Warwick Avenue via Greyville:

Inward: Thandabantu Store (PUTCO Limited terminal), Ntuzuma, unnamed dirt Road for distance of 5,6 kilometres to Castle Hill Road then Hilldale Road, Briardale Road, Kwa Mashu Access Road, Inanda Road, Link Road, N2 glide off to Umgeni Road, Alpine Road, Stanley Copley Drive, Randles Road, Sparks Road, South Road, Ridge Road, Springfield Road, Earl Haig Road, Rosebank Avenue, North Ridge Road, Trematon Drive, Windermere Road, Traffic Circle (Florida Road), First Avenue, Kent Road, Umgeni Road, Beatrice Street, Cross Street, Carlisle Street, Centenary Road, Mansfield Road, Warwick Avenue.

Outward: Warwick Avenue, Mansfield Road, Centenary Road, Alice Street, Albert Street, Umgeni Road, Kent Road, First Avenue Traffic Circle (Florida Road), Windermere Road, Trematon Drive, North Ridge Road, Rosebank Avenue, Earl Haig Road, Springfield Road, Ridge Road, South Road, Randles Road, Stanley Copley Drive, Alpine Road, Umgeni Road, Link Road, Inanda Road, Kwa Mashu Access Road, Briardale Road, Hilldale Road, Castlehill Road then unnamed dirt Road for distance of 5,6 kilometres to Thandabantu Store (PUTCO Limited terminal) Ntuzuma.

Route 61—Emachobeni—Warwick Avenue via Greyville:

Inward: Terminus Ungoye Trading Store, Dalmeny Trust Road Route 1, Inanda Police Station, Inanda Main Road R93, North Coast Road, Connaught Bridge, glide off into Umgeni Road, Alpine Road, Stanley Copley Drive, Randles Road, Sparks Road, South Road, Ridge Road, Springfield Road, Earl Haig Road, Rosebank Avenue, North Ridge Road, Trematon Drive, Windermere Road, Traffic Circle (Florida Road), First Avenue, Kent Road, Umgeni Road, Beatrice Street, Cross Street, Carlisle Street, Centenary Road, Mansfield Road, Warwick Avenue.

Outward: Warwick Avenue, Mansfield Road, Centenary Road, Alice Street, Albert Street, Umgeni Road, Ken Road, First Avenue, Traffic Circle (Florida Road), Windermere Road, Trematon Drive, North Ridge Road, Rosebank Avenue, Earl Haig Road, Springfield Road, Ridge Road, South Road, Sparks Road, Randles Road, Stanley Copley Drive, Alpine Road, Umgeni Road, glide off into Connaught Bridge, North Coast Road, Inanda Main Road R93, Inanda Police Station, Route 1 Dalmeny Trust Road, Terminus Ungoye Trading Store.

Route 62—Ntuzuma—Market via Mayville:

Inward: From established termini and via defined routes within Ntuzuma Township then Dalmeny Main Road, Inanda Road R93, N2 glide off to Umgeni Road, Alpine Road, Brickfield Road, Jan Smuts Highway, West Ridge Overpass, Ramsay Avenue, Berea Road North Old Dutch Road, Alice Street, Market Road, Market Road Barrier:

Outward: Market Road, Leopold Street, Canogate Road, Berea Road, Berea Road South, Jan Smuts Highway, Brickfield Road, Alpine Road, Umgeni Road, N2, Inanda Road R93, Dalmeny Road then via defined routes within Ntuzuma Township to established termini.

Route 63—Newtown—Market via Mayville:

Inward: All authorised Roads for bus traffic within New Inanda Township then via established termini and defined routes within Ntuzuma then Dalmeny Main Road, Inanda Main Road R93, Umgeni Road, Alpine Road, Brickfield Road, Jan Smuts Highway, Westridge Overpass, Ramsay Avenue, Berea Road North, Old Dutch Road, Alice Street, Market Road, Market Road Barrier.

Outward: Market Road Road, Leopold Street, Canogate Road, Berea Road, Berea Road South, Jan Smuts Highway, Brickfield Road, Alpine Road, Umgeni Road, N2, Inanda Road, Inanda Main Road R93, Dalmeny Road then via defined routes within Ntuzuma Township and established termini and then all authorised Roads for bus traffic within New Inanda Township.

Route 64—Thadabantu Store—Market via Mayville:

Inward: Thadabantu Store (PUTCO Limited Terminal), Ntuzuma, unnamed dirt Road for distance of 5,6 kilometres to Castlehill Road, Hilldale Road, Briardale Road, Kwa Mashu Access Road, Inanda Road, Link Road, N2, glide off Umgeni Road, Alpine Road, Brickfield Road, Jan Smuts Highway, Westridge Overpass, Ramsay Avenue, Berea Road North, Old Dutch Road, Alice Street, Market Road, Market Road Barrier.

Outward: Market Road, Leopold Street, Canogate Road, Berea Road, Berea Road South, Jan Smuts Highway, Brickfield Road, Alpine Road, Umgeni Road, N2, Inanda Road, Kwa Mashu Access Road, Briardale Road, Hilldale Road, Castlehill Road then distance of 5,6 kilometres unnamed dirt Road to Thadabantu Store, Ntuzuma (PUTCO Limited Terminal).

Route 65—Amouti—Lorne Street:

Inward: Amouti Terminus, Road R403, Road D95, Road 93 (Main Inanda Road), North Coast Road, Umgeni Road, Beatrice Street, Cross Street, Carlisle Street, Centenary Road, Lorne Street to Lorne Street Rank.

Outward: Lorne Street Rank, Lorne Street, Carlisle Street, Centenary Road, Alice Street, Albert Street, Umgeni Road, North Coast Road, Road R93 (Main Inanda Road), Road D95, Road D403 to Amouti Terminus.

Route 66—Amouti—Point:

Inward: Amouti Terminus Road D403, Road D95, Road R93 (Main Inanda Road), North Coast Road, Blackburn Road, Northway, Umhlanga Rocks Drive, Margaret Maytom Avenue, Hinton Grove, Hinton Place, Mackeurtan Avenue, Beachway, Kensington Drive, Old Millway, Tinsley Place, Prospect Hall Road, Riverside Road, North Coast Road, Umbeni Road, Argyle Road, Brickhill Road, Point Road to Point Terminus.

Outward: Point Terminus, Point Road, Brickhill Road, Argyle Road, Umgeni Road, North Coast Road, Riverside Road, Prospect Hall Road, Waterkant Road, Uitsig Road, Prospect Hall Road, Tinsley Place, Old Hill Way, Kensington Drive, Mackeurtan Avenue, Hinton Place, Hinton Grove, Margaret Maytom Avenue, Umhlanga Rocks Drive, Northway, Blackburn Road, North Coast Road, R93 (Main Inanda Road), Road D95, Road D403, Amouti Terminus.

Route 67—Amouti—Westmead:

Inward: Amouti Terminal, Road D403, Road D95, Ohlange Institute, Inanda Main Road R93, N2, N3, Link Road, Stapelton Road, Old Main Road, Escom Road, Shepstone Road, Crompton Street, Old Main Road, Richmond Road, Swanfield Road, Surprise Farm Bus Rank, Gillits Road, Richmond Road, Alexander Road, Albert Road, Malcolm Road Terminal.

Outward: As per inward route in reserve. Alternatively return Malcolm Road, Circuit Road, Westmead Road, Marianhill Road, Richmond Road then as per inward route in reverse described above.

Route 68—Ntuzuma—Pine Street:

Inward: Established termini and via defined routes within Ntuzuma Township via Dalmeny Road (Ntuzuma Main Road), Inanda Main Road, North Coast Road, Connaught Bridge, Umgeni Road (existing authority), then soldiersway, Commercial Road, Walnut Road, Pine Street to Pine Street Bus Rank (additional authority).

Outward: Pine Street Bus Rank, Pine Street, Aliwal Street, NMR Avenue, Argyle Road (additional authority), then Umgeni Road, Connaught Bridge, North Coast Road, R93 Inanda Main Road, Dalmeny Road (Ntuzuma Main Road) via defined routes established termini within Ntuzuma Township (existing authority).

Outward (alternate): Pine Street Bus Rank, Pine Street, Aliwal Street, Ordinance Road, Albert Street (additional authority), then Umgeni Road, Connaught Bridge, North Coast Road, R93 Inanda Main Road, Dalmeny Road (Ntuzuma Main Road) via defined routes to established termini within Ntuzuma Township (existing authority).

Inward (alternate): Established termini and via defined routes within Ntuzuma Township via Dalmeny Road (Ntuzuma Main Road), R93 Inanda Main Road, North Coast Road, Connaught Bridge, Umgeni Road (existing authority), then Soldiersway, Commercial Road (additional authority) right into Prince Alfred Street, Cato Street, Winder Street, Point Road to Point Terminus (existing authority).

Ntuzuma from Point:

Outward Route No. 1—Point Terminus, Point Road, Bay Terrace, Esplanade (Victoria Embankment), Stanger Street (existing authority), then left into Pine Street, right in Aliwal Street into NMR Avenue, left into Argyle Road (additional authority), then Umgeni Road, Connaught Bridge, North Coast Road, R93 Inanda Main Road, Dalmey Road (main Ntuzuma Road) via defined routes to established termini within Ntuzuma Township (existing authority).

Outward Route No. 2—Point Terminus, Point Road, Bay Terrace, Esplanade (Victoria Embankment), Stanger Street (existing authority), into Commercial Road, right in Pine Street (additional authority), left into Brickhill Road, Argyle Road, Umgeni Road, Connaught Bridge, North Coast Road, R93 Inanda Main Road, Dalmey Road (main Ntuzuma Road) via defined routes to established termini within Ntuzuma Township (existing authority).

Route 69—Inanda Newtown—Pine Street:

Inward: Established termini within Inanda Newtown then all roads/routes authorised for bus operation within Inanda Newtown then R93 Inanda Main Road, North Coast Road, Connaught Bridge, Umgeni Road (existing authority), then Soldiersway, Commercial Road, Walnut Road, Pine Street to Pine Street Bus Rank (additional authority).

Outward: Pine Street Bus Rank, Pine Street, Aliwal Street, NMR Avenue, Argyle Road (additional authority), from Umgeni Road, Connaught Bridge, North Coast Road, R93 Inanda Main Road, then all roads/routes authorised for bus operation within Inanda Newtown to established Termini within Inanda Newtown (existing authority).

Outward (alternate): Pine Street Bus Rank, Pine Street, Aliwal Street, Ordinance Road, Albert Street (additional authority) then Umgeni Road, Connaught Bridge, North Coast Road, R93 Main Inanda Road, then all roads/routes authorised for bus operation within Inanda Newtown to established Termini within Inanda Newtown (existing authority).

Inward (alternate): Established Termini within Inanda Newtown then all roads/routes authorised for bus operation within Inanda Newtown then R93 Inanda Main Road, North Coast Road, Connaught Bridge, Umgeni Road (existing authority), then Soldier's Way, Commercial Road (additional authority), right into Prince Alfred Street, Cato Street, Winder Street, Point Road to Point Terminus (existing authority).

Inanda Newtown from Point:

Outward Route No. 1: Point Terminus, Point Road, Bay Terrace, Esplanade (Victoria Embankment), Stanger Street (existing authority), then left into Pine Street, right in Aliwal Street into NMR Avenue, left into Argyle Road (additional authority), then Umgeni Road, Connaught Bridge, North Coast Road, R93 Inanda Main Road then all roads/routes authorised for bus operation within Inanda Newtown to established Termini within Inanda Newtown (existing authority).

Outward Route No. 2: Point Terminus, Point Road, Bay Terrace, Esplanade (Victoria Embankment), Stanger Street (existing authority), into Commercial Road, right into Pine Street (additional authority), left into Brickhill Road, Argyle Road, Umgeni Road, Connaught Bridge, North Coast Road, R93 Inanda Main Road then all roads/routes authorised for bus operation within Inanda Newtown to established Termini within Inanda Newtown (existing authority).

Route 70-Emachobeni (Richmond Farm - Thandabantu Farm)-Pine Street:

Inward: Emachobeni (Thandabantu Store - Richmond Farm), unnamed dirt road for distance of 6,6 kilometres to Castle Hill Road, Castle Hill Road, Hilldale Road, Briardale Road, Kwa Mashu Access Road, Inanda Road, Sea Cow Lake Road, North Coast Road, Connaught Bridge, Umgeni Road (authorised route) then Soldiers Way, Commercial Road, Walnut Road, Pine Street to Pine Street Bus Rank (additional authority).

Outward: Pine Street Bus Rank, Pine Street, Aliwal Street, NMR Avenue, Argyle Road (additional authority), then Umgeni Road, Connaught Bridge, North Coast Road, Sea Cow Lake Road, Inanda Road, Kwa Mashu Access Road, Briardale Road, Hilldale Road, Castle Hill Road proceed distance of 6,6 kilometres upon unnamed dirt road to Emachobeni (Thandabantu Store - Richmond Farm) (existing authority).

Outward (alternate): Pine Street Bus Rank, Pine Street, Aliwal Street, Ordinance road, Albert Street (additional authority), then Umgeni Road, Connaught Bridge, North Coast Road, Sea Cow Lake Road, Inanda Road, Kwa Mashu Access Road, Briardale Road, Hilldale Road, Castle Hill Road proceed distance of 6,6 kilometres upon unnamed dirt road to Emachobeni (Thandabantu Store-Richmond Farm) (existing authority).

Route 71—Amouti—Pint Street:

Inward: Amouti Terminus, Road D403, Road D95, Road R93 Inanda Main Road, North Coast Road, Connaught Bridge, Umgeni Road (existing authority), then Soldiers Way, Commercial Road, Walnut Road, Pine Street to Pine Street Bus Rank (additional authority).

Outward: Pine Street Bus Rank, Pine Street, Aliwal Street, NMR Avenue, Argyle Road (additional authority) then Umgeni Road, Connaught Bridge, North Coast, R93 Inanda Main Road, Road D95, Road D403, Amouti Terminus (existing authority).

Outward (alternate): Pine Street Bus Rank, Pine Street, Aliwal Street, Ordinance road, Albert Street (additional authority) then Umgeni Road, Connaught Bridge, North Coast Road, R93 Inanda Main Road, Road D95, Road D403, Amouti Terminus (existing authority).

Route 72—Entembeni (Amatikwe)—Pine Street:

Inward: F P Store, Entembeni via Ramnarain's House to Inanda Main Road R93 via Inanda Police Station, R93 Inanda Main Road, North Coast Road, Connaught Bridge, Umgeni Road (existing authority), then Soldiers Way, Commercial Road, Walnut Road, Pine Street to Pine Street Bus Rank (additional authority).

Outward: Pine Street Bus Rank, Pine Street, Aliwal Street, NMR Avenue, Argyle Road (additional authority) then Umgeni Road, Connaught Bridge, North Coast Road, Main Inanda Road R93 via Inanda Police Station, R93 Inanda Main Road then via Ramnarain's House to FP Store Entembeni (existing authority).

Outward (alternate): Pine Street Bus Rank, Pine Street, Aliwal Street, Ordinance Road, Albert Street (additional authority) then Umgeni Road, Connaught Bridge, North Coast Road, Main Inanda Road R93 via Inanda Police Station, R93 Main Inanda Road then via Ramnarain's House to FP Store Entembeni (existing authority) NB: Road between FP Store Entembeni and Main Road Inanda R93 is now numbered SZD/32.

Route 73—Dalmeny—Pine Street:

Inward: Rupnarain's Residence, Old Inanda Road, Inanda Mission Glebe - Dalmeny Trust Road, Emachobeni School Road then Native Trust Road Route 1, to Goba's Store and Inanda Police Station then R93 Inanda Main Road, North Coast Road, Connaught Bridge, Umgeni Road (existing authority) then Soldiers Way, Commercial Road, Walnut Road, Pine Street to Pine Street Bus Rank (additional authority).

Outward: Pine Street Bus Rank, Pine Street, Aliwal Street, NMR Avenue, Argyle Road (additional authority), then Umgeni Road, Connaught Bridge, North Coast Road, R93 Inanda Main Road, Inanda Police Station to Goba's Store, Native Trust Road Route 1, Emachobeni School Road, Inanda Mission Glebe - Dalmeny Trust Road then Old Inanda Road to Rupnarain's Residence (existing authority).

Outward (alternate): Pine Street Bus Rank, Pine Street, Aliwal Street, Ordnance Road, Albert Street (additional authority) then Umgeni Road, Connaught Bridge, North Coast Road, Main Inanda Road R93, Inanda Police Station to Goba's Store, Native Trust Road Route 1, Emachobeni School Road, Inanda Mission Glebe - Dalmeny Trust Road then Old Inanda Road to Rupnarain's Residence (existing authority).

Route 74—Emachobeni—Pine Street:

Inward: Terminus Ungoye Trading Store, Dalmeny Trust Road, Emachobeni School Road, Native Trust Road Route 1, In Police Station, Inanda Main Road R93, North Coast Road, Connaught Bridge, Umgeni Road (existing authority), Soldiers Way, Commercial Road, Walnut Road, Pine Street to Pine Street Bus Rank (additional authority).

Outward: Pine Street Bus Rank, Pine Street, Aliwal Street, NMR Avenue, Argyle Road (additional authority) then Umgeni Road, Connaught Bridge, North Coast Road, R93 Inanda Main Road, Inanda Police Station, Route 1 Native Trust Road, Emachobeni School Road, Dalmeny Trust Road, Terminus Ungoye Trading Store (existing authority).

Route 75—Ntuzuma—Pine Street:

Inward: Established Termini and via defined routes within Ntuzuma Township via Dalmeny Road (Ntuzuma Main Road), R93 Inanda Main Road, North Coast Road, Connaught Bridge, Umgeni Road then Soldiers Way, Commercial Road, Walnut Road, Pine Street to Pine Street Bus Rank (existing authority). **Outward:** Pine Street Bus Rank, Pine Street, Aliwal Street, NMR Avenue, Argyle Road then Umgeni Road, Connaught Bridge, North Coast Road, R93 Inanda Main Road, Dalmeny Road (Ntuzuma Main Road) via defined routes to established Termini within Ntuzuma Township (existing authority).

Outward (alternate)—Pine Street Bus Rank, Pine Street, Aliwal Street, Ordnance Road, Albert Street then Umgeni Road, Connaught Bridge, North Coast Road, R93 Inanda Main Road, Dalmeny Road (Ntuzuma Main Road) via defined routes to established Termini within Ntuzuma Township (existing authority). **Outward (alternate)—**Pine Street Bus Rank, Pine Street, Field Street, Albert Street, Umgeni Road, Connaught Bridge, North Coast Road, Main Inanda Road R93, Dalmeny road (Ntuzuma Main Road) then via defined routes to established Termini within Ntuzuma Township.

Additional authority/amendment of route—To traverse Field Street on Outward trips.

Route 76—Ntuzuma—Pine Street:

Inward: Established Termini and via defined routes within Ntuzuma Township via Dalmeny Road (Ntuzuma Main Road), R93 Inanda Main Road, North Coast Road, Connaught Bridge, Umgeni Road then Soldiers Way, Commercial Road, Walnut Road, Pine Street to Pine Street Bus Rank (existing authority). **Outward:** Pine Street Bus Rank, Pine Street, Aliwal Street, NMR Avenue, Argyle Road then Umgeni Road, Connaught Bridge, North Coast Road, R93 Inanda Main Road, Dalmeny Road (Ntuzuma Main Road) via defined routes to established Termini within Ntuzuma Township (existing authority). **Outward (alternate)—**Pine Street Bus Rank, Pine Street Bus Rank, Pine Street, Aliwal Street, Ordnance Road, Albert Street then Umgeni Road, Connaught Bridge, North Coast Road, R93 Inanda Main Road, Dalmeny Road (Ntuzuma Main Road) via defined routes to established Termini within Ntuzuma Township (existing authority). **Outward (alternate)—**Pine Street Bus Rank, Pine Street, Field Street, Albert Street, Umgeni Road, Connaught Bridge, North Coast Road, Main Inanda Road R93, Dalmeny Road (Ntuzuma Main Road) then via defined routes to established Termini within Ntuzuma Township.

Additional authority/amendment of route—To traverse Field Street on Outward trips.

Route 77—Amouti—Pine Street:

Inward: Amouti Terminus, Road D403, Road D95, Road R93 Inanda Main Road, North Coast Road, Connaught Bridge, Umgeni Road then Soldiers Way, Commercial Road, Walnut Road, Pine Street to Pine Street Bus Rank (existing authority). **Outward:** Pine Street Bus Rank, Pine Street, Aliwal Street, NMR Avenue, Argyle Road then Umgeni Road, Connaught Bridge, North Coast Road, R93 Inanda Main Road, Road D95, Road D403, Amouti Terminus (existing authority). **Outward (alternate)—**Pine Street Bus Rank, Pine Street, Aliwal Street, Ordnance Road, Albert Street then Umgeni Road, Connaught Bridge, North Coast Road, R93 Inanda Main Road, Road D95, Road D403, Amouti Terminus (existing authority). **Outward (alternate)—**Pine Street Bus Rank, Pine Street, Field Street, Albert Street, Umgeni Road, Connaught Bridge, North Coast Road, R93 Inanda Main Road, Road D95, Road D403, Amouti Terminus (existing authority).

Additional authority/amendment of route—To traverse Field Street on Outward trips.

Route 78—Dalmeny—Pine Street:

Inward: Rupnarain's Residence, Old Inanda Road, Inanda Mission Glebe— Dalmeny Trust Road, Emachobeni School Road then Native Trust Road Route 1 to Goba's Store and Inanda Police Station then R93 Inanda Main Road, North Coast Road, Connaught Bridge, Umgeni Road then Soldiers Way, Commercial Road, Walnut Road, Pine Street to Pine Street Bus Rank (existing authority). **Outward:** Pine Street Bus Rank, Pine Street, Aliwal Street, MNR Avenue, Argyle Road then Umgeni Road, Connaught Bridge, North Coast Road, R93 Inanda Main Road, Inanda Police Station to Goba's Store, Native Trust Road Route 1, Emachobeni School Road, Inanda Mission Glebe—Dalmeny Trust Road then Old Inanda Road to Rupnarain's Residence (existing authority). **Outward (alternate)—** Pine Street Bus Rank, Pine Street, Aliwal Street, Ordnance Road, Albert Street then Umgeni Road, Connaught Bridge, North Coast Road, Main Inanda Road R93, Inanda Police Station to Goba's Store, Native Trust Road Route 1, Emachobeni School Road, Inanda Mission Glebe—Dalmeny Trust Road, then Old Inanda Road to Rupnarain's Residence (existing authority). **Outward (alternate)—**Pine Street Bus Rank, Pine Street, Field Street, Albert Street, Umgeni Road, Connaught Bridge, North Coast Road, Main Inanda Road R93, Inanda Police Station, Goba's Store, Native Trust Road Route 1, Emachobeni School Road, Inanda Mission Glebe—Dalmeny Trust Road, Old Inanda Road to Rupnarain's Residence.

Additional authority/amendment of route—To traverse Field Street on Outward trips.

Route 79—Entembeni (Amatikwe)—Pine Street:

Inward: F P Store, Entembeni via Ramnarain's House to Inanda Main Road R93, via Inanda Police Station, R93 Inanda Main Road, North Coast Road, Connaught Bridge, Umgeni Road, Soldiers Way, Commercial Road, Walnut Road, Pine Street to Pine Street Bus Rank (existing authority). *Outward:* Pine Street Bus Rank, Pine Street, Aliwal Street, NMR Avenue, Argyle Road, Umgeni Road, Connaught Bridge, North Coast Road, Inanda Main Road R93 via Inanda Police Station, R93 Inanda Main Road then via Ramnarain's House to F P Store, Entembeni (existing authority). *Outward (alternate)—*Pine Street Bus Rank, Pine Street, Aliwal Street, Ordinance Road, Albert Street, Umgeni Road, Connaught Bridge, North Coast Road, Inanda Main Road R93 via Inanda Police Station, R93 Inanda Main Road then via Ramnarain's House to F P Store, Entembeni (existing authority). *Outward (alternate)—*Pine Street Bus Rank, Pine Street, Field Street, Albert Street, Umgeni Road, Connaught Bridge, North Coast Road, Inanda Main Road R93, via Inanda Police Station, R93 Inanda Main Road then via Ramnarain's House to F P Store, Entembeni.

Additional authority/amendment of route—To traverse Field Street on Outward trips.

Route 80—Emachobeni—Pine Street:

Inward: Terminus Ungoye Trading Store, Dalmeny Trust Road, Emachobeni School Road, Native Trust Road, Route 1, Inanda Police Station, Inanda Main Road R93, North Coast Road, Connaught Bridge, Umgeni Road, Soldiers Way, Commercial Road, Walnut Road, Pine Street to Pine Street Bus Rank (existing authority).

Outward: Pine Street Bus Rank, Pine Street, Aliwal Street, NMR Avenue, Argyle Road then Umgeni Road, Connaught Bridge, North Coast Road, R93 Inanda Main Road, Inanda Police Station, Route 1, Native Trust Road, Emachobeni School Road, Dalmeny Trust Road, Terminus Ungoye Trading Store (existing authority).

*Outward (alternate)—*Pine Street Bus Rank, Pine Street, Aliwal Street, Ordinance Road, Albert Street then Umgeni Road, Connaught Bridge, North Coast Road, R93 Inanda Main Road, Inanda Police Station, Route 1, Native Trust Road, Emachobeni School Road, Dalmeny Trust Road, Terminus Ungoye Trading Store (existing authority).

*Outward (alternate)—*Pine Street Bus Rank, Pine Street, Field Street, Albert Street, Umgeni Road, Connaught Bridge, North Coast Road, Inanda Main Road R93, Inanda Police Station, Route 1, Native Trust Road, Emachobeni School road, Dalmeny Trust Road, Terminus Ungoye Trading Store.

Additional authority/amendment of route—To traverse Field Street on Outward trips.

Route 81—Emachobeni (Richmond Farm—Thandabantu Store)—Pine Street:

Inward: Emachobeni (Thandabantu Store—Richmond Farm), unnamed dirt road for distance of 6,6 kilometres to Castle Hill Drive, Castle Hill Drive, Hilldale Drive, Briardale Drive, Kwa Mashu Access Road, Inanda Road, Sea Cow Lake Road, North Coast Road, Connaught Bridge, Umgeni Road, Soldiers Way, Commercial Road, Walnut Road, Pine Street to Pine Street Bus Rank (existing authority).

Outward: Pine Street Bus Rank, Pine Street, NMR Avenue, Argyle Road, Umgeni Road, Connaught Bridge, North Coast Road, Sea Cow Lake Road, Inanda Road, Kwa Mashu Access Road, Briardale Drive, Hilldale Drive, Castle Hill Drive, Castle Hill Drive proceed distance of 6,6 kilometres upon unnamed dirt road to Umachobeni (Thandabantu Store—Richmond Farm) (existing authority).

*Outward (alternate)—*Pine Street Bus Rank, Pine Street, Aliwal Street, Ordinance Road, Albert Street, Umgeni Road, Connaught Bridge, North Coast Road, Sea Cow Lake Road, Inanda Road, Kwa Mashu Access Road, Briardale Drive, Hilldale Drive, Castle Hill Drive, Castle Richmond Farm (existing authority).

*Outward (alternate)—*Pine Street Bus Rank, Pine Street, Field Street, Albert Street, Umgeni Road, Connaught Bridge, North Coast Road, Sea Cow Lake Road, Inanda Road, Kwa Mashu Access Road, Briardale Drive—Hilldale Drive, Castle Hill Drive proceed distance of 6,6 kilometres upon unnamed dirt road to Emachobeni (Thandabantu Store—Richmond Farm).

Additional authority/amendment to route—to traverse Field Street on Outward trips.

Route 82—Thandabantu Store (Lindelani)—Jacobs:

Inward: Thandabantu Store (Lindelani), unnamed dirt road for distance of 5,6 kilometres to Castlehill Road then Hilldale Road, Briardale Road, Kwa Mashu Access Road, Inanda Road, N2 South, glide off Mobeni, Higginson Highway, Grimsby Road, Old South Coast Road, Bluff Road, Lansdowne Road, Lerwick Road, Jacobs Terminus.

Outward: Jacobs Terminus, Lerwick Road, Chamberlain Road, Bluff Road, South Coast Road, Grimsby Road, Higginson Highway, glide on N2 North, Inanda Road, Kwa Mashu Access Road, Briardale Road, Hilldale Road, Castle Hill Road then distance of 5,6 kilometres on unnamed dirt road to Thandabantu Store (Lindelani).

Route 83—Inanda Newtown—Jacobs:

Inward: From established termini within Inanda Newtown then all routes/roads authorised for bus operation within Inanda Newtown then via Dalmeny Main Road (Ntuzuma Main Road), Inanda Main Road R93, then N2 South, glide off Mobeni, turn off Higginson Highway, Grimsby Road, South Coast Road, Bluff Road, Lansdowne Road, Lerwick Road, Jacobs Terminus.

Outward: Jacobs Terminus, Lerwick Road then Chamberlain Road, Bluff Road, South Coast Road, Grimsby Road, Higginson Highway, glide on Kwa Mashu turn off, Inanda Main Road R93, Dalmeny Main Road (Ntuzuma Main Road) then all authorised routes/roads for bus operation within Inanda Newtown to established termini within Inanda Newtown.

Route 84—Emachobeni—Jacobs:

Inward: Ungoye Trading Store, Dalmeny Trust Road, Emachobeni School Road, Native Trust Road, Route 1, Inanda Police Station, Inanda Main Road R93, N2 South, Mobeni glide off, Higginson Highway, Grimsby Road, South Coast Road, Bluff Road, Lansdowne Road, Lerwick Road, Jacobs Terminus.

Outward: Jacobs Terminus, Lerwick Road, Chamberlain Road, Bluff Road, South Coast Road, Grimsby Road, Higginson Highway, glide on N2 North, Main Inanda Road R93, Inanda Police Station, Native Trust Road, Route 1, Emachobeni School Road, Dalmeny Trust Road, Ungoye Trading Store.

Route 85—Inanda Newtown—Pine Street:

Inward: Established termini within Inanda Newtown then all roads/routes authorised for bus operation within Inanda Newtown then R93 Inanda Main Road, North Coast Road, Connaught Bridge, Umgeni Road, Soldiers Way, Commercial Road, Walnut Road, Pine Street to Pine Street Bus Rank (existing authority).

Outward: Pine Street Bus Rank, Pine Street, Aliwal Street, NMR Avenue, Argyle Road then Umgeni Road, Connaught Bridge, North Coast Road, R93 Inanda Main Road then all roads/routes authorised for bus operation within Inanda Newtown to established Termini within Inanda Newtown (existing authority).

Outward (alternate)—Pine Street Bus Rank, Pine Street, Aliwal Street, Ordnance Road, Albert Street then Umgeni Road, Connaught Bridge, North Coast Road, R93 Inanda Main Road, then all roads/routes authorised for bus operation within Inanda Newtown to established Termini within Inanda Newtown (existing authority).

Outward (alternate)—Pine Street Bus Rank, Pine Street, Field Street, Albert Street, Umgeni Road, Connaught Bridge, North Coast Road, R93 Inanda Main Road, then all roads/routes authorised for bus operation within Inanda Newtown to established Termini within Inanda Newtown.

Additional authority/amendment of route—To traverse Field Street on Outward trip.

Route 86—Entembeni (Amitikwe)—Lorne Street:

Inward: F P Store, Entembeni via Ramnarain's House to Inanda Main Road R93, via Inanda Police Station, R93, North Coast Road, Connaught Bridge, Umgeni Road, Beatrice Street, Cross Street, Carlisle Street, Centenary Road, Lorne Street Bus (existing authority).

Outward: Lorne Street Bus Rank, Lorne Street, Carlisle Street, Centenary Road, Alice Street, Albert Street, Umgeni Connaught Bridge, North Coast Road, R93 Inanda Main Road via Inanda SAP, Inanda Main Road R93, via Ramnarain's House F P Store, Entembeni (existing authority).

Additional authority/amendment of route: Inward—F P Store Entembeni, then Roads S/2D 32, S/2D 31, 2M/302, unnamed road between 2M/302 and Inanda Main Road R93 (additional authority). Then existing route R93 Inanda Main Road via SAP, Inanda Main Road R93, North Coast Road, Connaught Bridge, Umgeni Road, Beatrice Street, Cross Street, Carlisle Street, Centenary Road, Lorne Street Bus Rank.

Route 87—Amouti—Jacobs:

Inward: Amouti Terminus, Road D403, Road D94, Road R93 Inanda Main Road, N2 South, glide off at Mobeni turn off, Higginson Highway, Grimsby Road, South Coast Road, Bluff Road, Lansdowne Road, Lerwick Road, Jacobs Terminus.

Outward: Jacobs Terminus, Lerwick Road, Chamberlain Road, Bluff Road, South Coast Road, Grimsby Road, Higginson Highway, glide on N2 North, Inanda Main Road R93, Road D95, Road D403, Amouti Terminus.

Route 88—Ntuzuma—Jacobs:

Inward: From established termini and via defined routes within Ntuzuma then via Dalmeny Main Road, Inanda Main Road R93, N2 South, glide off Mobeni turn off, Higginson Highway, Grimsby Road, South Coast Road, Bluff Road, Lansdowne Road, Lerwick Road, Jacobs Terminus.

Outward: Jacobs Terminus, Lerwick Road, Chamberlain Road, Bluff Road, South Coast Road, Grimsby Road, Higginson Highway, glide on to N2 North, Inanda Road, Inanda Main Road R93, Dalmeny Main Road then via defined routes within Ntuzuma to established termini.

Route 89—Entembeni (Amatikwe)—Point:

Inward: F P Store Entembeni, via Ramnarain's House to Inanda Main Road R93 via Inanda Police Station, R93, North Coast Road, Connaught Bridge, Umgeni Road, Argyle Road, Brickhill Road, Point Road to Point Terminus (existing authority).

Outward: From Terminus, Point Road, Brickhill Road, Argyle Road, Umgeni Road, Connaught Bridge, North Coast Road, R93 Inanda Main Road via Inanda Police Station, Inanda Main Road R93 via Ramnarain's House to F P Store Entembeni (existing authority).

Additional authority/amendment of route: Inward—F P Store Entembeni then roads S/2D 32, S/2D 31, 2M/302, unnamed tar road between 2M/302 and Inanda Main Road R93 (additional authority). Then existing route R93 Inanda Main Road via Inanda SAP, Inanda Main Road R93, North Coast Road, Connaught Bridge, Umgeni Road, Argyle Road, Brickhill Road, Point Road to Point terminus.

Route 90—Amouti—Westmead via N2/N3 via Blase and Chelsea Roads:

Inward: Amouti Terminus, unnamed dirt road, Cardham Drive (Road 1211), Lenham Drive (Road 1203), Westham Drive (Road 1201), Provincial Roads 335 and 95, Ohlange Institute, Alnanda Road (Road 93), N2, N3, Link Road, Stapleton Road, Old Main Road, Escorn Road, Chelsea Road, Blase Road, Shepstone Road, Crompton Street, Old Main Road, Richmond Road, Swanfield Road, Surprise Farm Bus Rank, Gillits Road, Richmond Road, Alexander Road, Albert Road, Malcolm Road, Terminus Malcolm Road.

Outward: Return as per inward route in reverse. Alternatively - Malcolm Road, Circuit Road, Westmead Road, Marianhill Road, Richmond Road then as per inward route in reverse.

Route 91 - Thandabantu Store - Westmead via Blase and Chelsea Roads:

Inward: Thandabantu Store (PUTCO Limited Terminus), Ntuzuma, unnamed dirt road for distance of 5,6 kilometres to Castle Hill Road then Hilldale Road, Briardale Road, Kwa Mashu Access Road, Inanda Road, N2 South, Link Road to N3, N3 Link Road, Eden Road, Stapleton Road, Old Main Road, Escorn Road, Chelsea Road, Blase Road, Shepstone Road, Crompton Street, Old Main Road, Richmond, Swanfield Road, Bus Rank Swanfield Road then Aubrey Road, Gillits Road, Trafford Road, Alexander Road, Albert Road, Malcolm Road, Terminus Malcolm Road.

Outward: Terminus Malcolm Road, Circuit Road, Clarke Road, Alexander Road, Trafford Road, Gillits Road, Terminus Swanfield Road, Swanfield Road, Richmond Road, Old Main Road, Crompton Street, Shepstone Road, Blase Road, Chelsea Road, Escom Road, Old Main Road, Stapleton Road, Link Road to N3, N3 Link Road to N2 North, N2, Inanda Road, Kwa Mashu Access Road, Briardale Road, Hilldale Road, Castlehill Road then 5,6 kilometres unnamed dirt road to Thandabantu Store, Ntuzumu (PUTCO Limited Terminal).

Additional authority/amendment of route - To traverse Chelsea and Blase Roads.

Route 92 - Westmead via Blase and Chelsea Roads:

Inward: Terminus Ungoye Trading Store, Inanda Mission Glebe, Dalmeny Trust Road, Goba's/Emachobeni School Road, Goba's Store, Native Trust Road, Route 1, Inanda SAP, Inanda Main Road R93, N2, N3 Link Road, Stapleton Road, Old Main Road, Escom Road, Chelsea Road, Blase Road, Shepstone Road, Crompton Street, Old Main Road, Richmond Road, Swanfield Road, Surprise Farm Bus Rank, Gillits Road, Richmond Road, Alexander Road, Albert Road, Malcolm Road Terminal.

Outward: Return as per Inward Route in reverse. Alternatively - Malcolm Road Terminal, Circuit Road, Westmead Road, Marianhill Road, Richmond Road then as per inward Route in reverse.

Additional authority/amendment of route - To traverse Chelsea and Blase Roads.

Route 93 - Thandabantu Store - Prospector:

Inward: Thandabantu Store (Lindelani), unnamed dirt road for 5,6 kilometres to Castle Hill Drive, then Hilldale Drive, Briardale Drive, Inanda Road, N2 (South), Prospector Road, Joyner Road, Wilcox Road, Prospector Road, Terminus at Motor Assemblies.

Outward: Terminus at Motor Assemblies then Prospector Road, Wilcox Road, Joyner Road, Prospector Road, N2 (North), Inanda Road, Briardale Drive, Hilldale Drive, Castle Hill Drive then unnamed dirt road for 5,6 kilometres to Thandabantu Store (Lindelani).

Route 94 - Thandabantu Store - Jacobs:

Inward: Thandabantu Store (Lindelani), unnamed dirt road for 5,6 kilometres to Castle Hill Drive then Hilldale Drive, Briardale Drive, Inanda Road, Sea Cow Lake Road, North Coast Road, Connaught Bridge, Umgeni Road, Soldiers Way, Leopold Street, Market Road, Warwick Avenue, Williams Road, Canberra Road, Sydney Road, Umbilo Road, Sarnia Road, Edwin Swales VC Drive, South Coast Road, Bluff Road, Lansdowne Road, Lerwick Road, Jacobs Terminus.

Outward: Jacobs Terminus, Lerwick Road, Chamberlain Road, Bluff Road, South Coast Road, Edwin Swales VC Drive, Sarnia Road, Umbilo Road, Sydney Road, Warwick Avenue, Alice Street, Albert Street, Umgeni Road, Connaught Bridge, North Coast Road, Sea Cow Lake Road, Inanda Road, Briardale Drive, Hilldale Drive, Castle Hill Drive then 5,6 kilometres unnamed dirt road to Thandabantu Terminus (Lindelani).

Route 95 - Amouti - Jacobs:

Inward: Amouti Terminus, Road D403, Road D95, Road 93 (M25) Inanda Road, R102 North Coast Road, Connaught Bridge, Umgeni Road, Soldiers Way, Leopold Street, Market Road, Warwick Avenue, Williams Road, Canberra Road, Sydney Road, Umbilo Road, Sarnia Road, Edwin Swales VC Drive, South Coast Road, Bluff Road, Lansdowne Road, Lerwick Road, Jacobs Terminus.

Outward: Jacobs Terminus, Lerwick Road, Chamberlain Road, Bluff Road, South Coast Road, Edwin Swales VC Drive, Sarnia Road, Umbilo Road, Sydney Road, Warwick Avenue, Alice Street, Albert Street, Umgeni Road, Connaught Bridge, North Coast Road, Road R102, Inanda Road (M25), R93, Road D95, Road D403, Amouti Terminus.

Route 96 Amatikwe - La Lucia Mall via Rinaldo Road:

Forward Route: From Amatikwe

F.P. Store (Entembeni) Amatikwe, then Roads S/2D, 32, 5/2D, 31, ZM/302, unnamed Road between ZM/302 and Inanda Main Road, R93. Then R93, pass Inanda S.A.P. then R93 (M25), North Coast Road, Avoca, turn left into Rinaldo Road, left into Spruce Road, left into Saffron Road, right into Highdale Road, left into Glen Anil Street, right into Sagewood Way, right into Umhlanga Rocks Drive, left into Addison Drive, left into William Campbell Drive to Terminal at La Lucia Mall, Distance 23,4 km.

Return Journey: From La Lucia Mall Rank.

Armstrong Avenue, right into William Campbell Drive, left into Addison Drive, then as per forward route in reverse direction.

Route 97 - Amatikwe - La Lucia Mall via Glen Anil Street

Forward route from Amatikwe.

F. P. Store (Entembeni) Amatikwe, then roads S/2D, 32, 5/2D, 31, ZM/302 unnamed road between ZM/302 and Inanda Main Road R93, then R93, pass Inanda S.A.P. then R93 (M25), R102, Northcoast Road, turn left Avoca, turn off to Glen Anil on old North Coast Road, turn right Glen Anil Street, then left Sagewood Way to Umhlanga Rocks Drive, cross Umhlanga Rocks Drive, proceed down Addison Drive, turn left William Campbell Drive to Terminal at La Lucia Mall.

Return route from La Lucia Mall Bus Rank.

Armstrong Avenue, right into William Campbell Drive, left into Addison Drive then as per forward route in reverse direction.

Route 98 - Ngoqokazi - Lorne Street:

Inward route: Terminus at Amatikwe/Inanda Main Road (R93) turn-off along R93 Inanda Main Road into Ngoqokazi Township travelling for 7 km to 1 km on unnamed dirt road then onto Inanda Main Road (R93) passing Inanda S.A.P. continue on Inanda Main Road (R93) - M25 - R102 - passing Avoca then North Coast Road (R102) - Umgeni Road, Beatrice Street, Cross Street, Carlisle Street, Centenary Road to Lorna Street Bus Rank.

Outward route: Lorne Street Bus Rank, Lorne Street, Carlisle Street, Centenary Road, Alice Street, Albert Street, Umgeni Road, North Coast Road - R102 - Avoca - R102, M25, Inanda Main Road (R93), Inanda S.A.P. Inanda Main Road (R93), then via Ngoqokazi Township at Amatikwe/Inanda Main Road turn-off travelling for 7 km to 1 Km on unnamed dirt road to Terminus at Amatikwe/Inanda Main Road (R93) turn-off.

Additional authority is to traverse unnamed dirt road within Ngoqokazi Township.

ROUTE SCHEDULE

AMATIKWE - LORNE STREET VIA INANDA S.A.P.

Inward: F P Store (Amatikwe) via Ramnarians House then Roads Z/2D, 32, Z/2D, 31 ZM/302 unnamed road between ZM/302 and Inanda Main Road R93, then R93 Inanda Main Road via Inanda S.A.P. Inanda Main Road R93, North Coast Road, Connaught Bridge, Umgeni Road, Beatrice Street, Cross Street, Carlisle Street, Centenary Road, Lorne Street Bus Rank.

Outward: Lorne Street, Bus Rank, Lorne Street, Carlisle Street, Centenary Road, Alice Street, Albert Street, Umgeni Road, Connaught Bridge, North Coast Road, R93 Inanda Main Road, via Inanda S.A.P. R93 Inanda Main Road, then unnamed road between Inanda Main Road R93 and Road ZM/302 then ZM/302 and Roads 31, Z/2d, 32, Z/2D, Ramnarain's House to F P Store, Amatikwe.

OT/2853. (2) Fana Enock Hlophe, I.D 6310135375084. (3) District of Port Shepstone/Postal address: c/o Rajah, Pillay and Naidoo Attorneys, P.O. Box 194, Port Shepstone, 4240. (4) New Public Permit. (5) 1 × 15 seater Kombi. (6) Persons and their personal effects. (7) From Gamalakhe Township situated within the Magisterial District of Port Shepstone to points within a radius of 50 (fifty) kilometres therefrom and return to Gamalakhe Township.

OT/94. (2) Krishna Pillay, I.D 4001015112083. (3) District of Inanda/Postal address: 423 Longbury Drive, Longcroft, Unit 8, Phoenix, 4051. (4) Transfer of OP/802161 (14 seater) from Munsamy Govender. (5) 1 × 15 seater Kombi. (6) Persons and their personal effects. (7) As held by transferor.

OT/141. (2) Chanderal Ramkelawan, I.D 4110035065054. (3) District of Durban/Postal address: 31 Ganges Road, Merebank, Durban, 4000. (4) New Public Permit. (5) 1 × 16 seater Kombi. (6) Persons and their personal effects. (7) From Merebank Taxi Rank, Merebank, Durban, situated within the Magisterial District of Durban to points within a radius of 50 (fifty) kilometres therefrom and return to Merebank Taxi Rank, Merebank, Durban.

OT/143. (2) Siyanda Beatus Zulu, I.D 6210105869084. (3) District of Inanda/Republic of South Africa/Postal address: E855 Ntuzuma Township, P.O. Kwa Mashu, 4360. (4) New Public Permit. (5) 1 × 15 seater Kombi. (6) Persons and their personal effects. (7) (a) From Section 'E' Ntuzuma Taxi Rank, situated within the Magisterial District of Inanda to points within a radius of 50 (fifty) kilometres therefrom and return to Section 'E' Ntuzuma Taxi Rank. (7) (b) Casual trips: From Section 'E' Ntuzuma Taxi Rank, situated within the Magisterial District of Inanda to points within the Republic of South Africa and return to Section 'E' Ntuzuma Taxi Rank.

OT/145. (2) Thembekile Mildred Cele, I.D 4603260495087. (3) District of Port Shepstone/Postal address: c/o K. H Duma, P.O. Box 343, Scottburgh, 4180. (4) New Public Permit. (5) 1 × 16 seater Kombi. (6) Persons and their personal effects. (7) From Morrisons Post, Umzumbe situated within the Magisterial District of Port Shepstone to points within a radius of 50 (fifty) kilometres therefrom and return to Morrisons Post, Umzumbe.

OT/148. (2) Julie Venessa Chetty, I.D 5708150234089. (3) District of Durban/Postal address: P.O. Box 70212, Overport, 4001. (4) New Public Permit. (5) 1 × 16 seater Kombi. (6) Persons and their personal effects. (7) From 9 Helmsley Grove, Cato Manor, situated within the Magisterial District of Durban to points within a radius of 50 (fifty) kilometres therefrom and return to 9 Helmsley Grove, Cato Manor.

OT/151. (2) Nokukhanya Phillipa Gobhozi, I.D 5402050251084. (3) District of Umzinto/Province of Natal/Postal address: c/o K. H. Duma, P.O. Box 343, Scottburgh, 4180. (4) New Public Permits. (5) 2 × 16 seater Kombis. (6) Persons and their personal effects. (7) (a) Within a radius of 10 (ten) kilometres from Ifafa Mission situated within the Magisterial District of Umzinto to points within a radius of 50 (fifty) kilometres therefrom and return to points within a radius of 10 (ten) kilometres from Ifafa Mission. (7) (b) Casual Trips: From Ifafa Mission situated within the Magisterial District of Umzinto to points within the Province of Natal and return to Ifafa Mission.

OT/155. (2) Zwalushiwo Dumakude, I.D 5912125778085. (3) District of Durban/Province of Natal/Postal address: c/o Du Toit Havemann and Krog, P.O. Box 2703, Durban, 4000. (4) Additional Authority (Casual Trips). (5) 1 × 15 seater Kombi ND 220040. (6) Persons and their personal effects. (7) (b) Casual trips: From Rank 41, Prince Edward Street, Durban to points within the Province of Natal and return to Rank 41, Prince Edward Street, Durban.

OT/156. (2) Zweni Shange, I.D 5202026070083. (3) District of Durban/Province of Natal/Transvaal/Orange Free State/Postal address: c/o Du Toit Havemann and Krog, P.O. Box 2703, Durban, 4000. (4) Additional Authority (Casual Trips). (5) 1 × 15 seater Kombi ND35455. (6) Persons and their personal effects. (7) (b) Casual Trips: From Crabbe Street Taxi Rank No. 35, to points within the Provinces of Natal, Transvaal and Orange Free State and return to Crabbe Street Taxi Rank No. 35.

OT/157. (2) Themba Hamilton Mdluli, I.D 4806265629085. (3) District of Durban/ Province of Natal / Postal address: c/o Du Toit Havemann and Krog, P.O Box 2703, Durban, 4000. (4) New Public Permit. (5) 1 × 15 seater Kombi ND416566. (6) Persons and their personal effects. (7) (a) From Rank No. 71 Osborne Street, Durban situated within the Magisterial District of Durban to points within a radius of 50 (fifty) kilometres therefrom and return to Rank No. 71, Osborne Street, Durban. (7) (b) Casual trips: From Rank No. 71, Osborne Street, Durban to points within the Province of Natal and return to Rank No. 71 Osborne Street, Durban.

OT/158. (2) Themba Hamilton Mdluli, I.D 4806265629085. (3) District of Durban / Province of Natal / Postal address: c/o Du Toit Havemann and Krog, P.O. Box 2703, Durban, 4000. (4) New Public Permit. (5) 1 x 15 seater Kombi. (6) Persons and their personal effects. (7) (a) From Rank No. 66 Crabbe Street, Durban situated within the Magisterial District of Durban to points within a radius of 50 (fifty) kilometres therefrom and return to Rank No. 66 Crabbe Street, Durban. (7) (b) Casual trips: From Rank No. 66, Crabbe Street, Durban to points within the Province of Natal and return to Rank No. 66 Crabbe Street, Durban.

OT/161. (2) Wilson Bongani Xulu, I.D 5812205870085. (3) District of Umlazi/ Postal address: P.O Box 72417, Mobeni, 4060. (4) New Public Permit. (5) 1 x 16 seater Kombi. (6) Persons and their personal effects. (7) From Umlazi Railway Station Taxi Rank, situated within the Magisterial District of Umlazi to points within a radius of 50 (fifty) kilometres therefrom and return to Umlazi Railway Station Taxi Rank.

OT/163. (2) Manikam Singaram Govender, I.D 7003205093088. (3) District of Durban/ Postal address: 44 Kentstone Close, Whetstone, Phoenix, 4051. (4) Transfer of OP/796780 (15 seater) from Zephaniah Leo Chingan. (5) 1 x 15 seater Kombi. (6) Persons and their personal effects. (7) As held by transferor.

OT/164. (2) Zakheni Mbili, I.D 4603196253080. (3) District of Umbumbulu/ Postal address: P.O Box 1332, Amanzimtoti, 4125. (4) New Public Permit. (5) 1 x 16 seater Kombi. (6) Persons and their personal effects. (7) From Mahleka Taxi Rank, situated within the Magisterial District of Umbumbulu to points within a radius of 50 (fifty) kilometres therefrom and return to Mahleka Taxi Rank.

OT/165. (2) Boy Masaka Buthelezi, I.D 530495241088. (3) District of Eshowe/ Province of Natal/ Postal address: P.O Box 3444, Mandini, 4490. (4) New Public Permit. (5) 1 x 16 seater Kombi. (6) Persons and their personal effects. (7) (a) From Sundumbili Township situated within the Magisterial District of Eshowe to points within a radius of 50 (fifty) kilometres therefrom and return to Sundumbili Township. (7) (b) Casual Trips: Within the Province of Natal.

OT/166. (2) Mkipheni Elfas Buthelezi, I.D 4901205391084. (3) District of Eshowe/ Province of Natal/ Postal address: P.O. Box 3444, Mandini, 4490. (4) Additional Vehicle with New Authority. (5) 1 x 16 seater Kombi. (6) Persons and their personal effects. (7) (a) Within a radius of 50 (fifty) kilometres from Sundumbili Township Taxi Rank situated within the Magisterial District of Eshowe. (7) (b) Casual trips: Within the Province of Natal.

OT/167. (2) Mfana Lucas Ngobeni, I.D 3910035156089. (3) District of Pinetown/ Postal address: P.O Box 118, Clernaville, 3602. (4) New Public Permit. (5) 1 x 15 seater Kombi. (6) Persons and their personal effects. (7) From Kwa Dabeka Taxi Rank, Kwa Dabeka Township, situated within the Magisterial District of Pinetown to points within a radius of 50 (fifty) kilometres therefrom and return to Kwa Dabeka Taxi Rank, Kwa Dabeka Township.

OT/168. (2) Dennis Daniel Williams, I.D 6502035243053. (3) District of Chatsworth/ Province of Natal/ Postal address: c/o Jacobs and Partners, P.O. Box 4158, Durban, 4000. (4) New Public Permit. (5) 1 x 15 seater Kombi ND282693. (6) Persons and their personal effects. (7) (a) From Sapphire Drive, off Rameshvaar Road in Shallcross situated within the Magisterial District of Chatsworth to points within a radius of 50 (fifty) kilometres therefrom and return to Sapphire Drive off Rameshvaar Road in Shallcross. (7) (b) Casual Trips: From Sapphire Drive off Rameshvaar Road in Shallcross situated within the Magisterial District of Chatsworth to points within the Province of Natal and return to Sapphire Drive off Rameshvaar Road in Shallcross.

OT/172. (2) Isaac Zwelivumile Bana, I.D 6403305580086. (3) District of Alfred/ Postal address: c/o Isingolweni Taxi Owners Association, P.O. Box 51, Izingolweni, 4260. (4) Additional Vehicle with New Authority. (5) 1 x 16 seater Kombi. (6) Persons and their personal effects. (7) From Izingolweni Taxi Rank, situated within the Magisterial District of Alfred to points within a radius of 50 (fifty) kilometres therefrom and return to Izingolweni Taxi Rank.

OT/177. (2) Mzobanzi Khanyile, I.D 5501075213084. (3) District of Durban/ Province of Natal/ Transvaal/ Orange Free State/ Postal address: c/o Du Toit Havemann and Krog, P.O. Box 2703, Durban, 4000. (4) New Public Permit. (5) 1 x 15 seater Kombi ND435781. (6) Persons and their personal effects. (7) (a) From Rank No. 74, Osborne Road, Durban situated within the Magisterial District of Durban to points within a radius of 50 (fifty) kilometres therefrom and return to Rank No. 74, Osborne Road, Durban. (7) (b) Casual trips: From Rank No. 74 Osborne Road, Durban to points within the Provinces of Natal, Transvaal and Orange Free State and return to Rank No. 74, Osborne Road, Durban.

OT/178. (2) Mteza Norman Zondi, I.D 6002055538086. (3) District of Durban/ Province of Natal/ Postal address: c/o Du Toit Havemann and Krog, P.O. Box 2703, Durban, 4000. (4) New Public Permit. (5) 1 x 15 seater Kombi ND 385789. (6) Persons and their personal effects. (7) (a) From Rank No. 71 Osborne Street, Durban situated within the Magisterial District of Durban to points within a radius of 50 (fifty) kilometres therefrom and return to Rank No. 71, Osborne Street, Durban. (7) (b) Casual trips: From Rank No. 71 Osborne Street, Durban to points within the Province of Natal and return to Rank No. 71, Osborne Street, Durban.

OT/180. (2) Ntandozi Senzokwenziwayo Nzuza, I.D 4712115305084. (3) District of Durban/ Province of Natal/ Transvaal/ Orange Free State/ Postal address: c/o Du Toit Havemann and Krog, P.O. Box 2703, Durban, 4000. (4) New Public Permit. (5) 1 x 16 seater Kombi. (6) Persons and their personal effects. (7) (a) From Rank No. 70, Osborne Road, Durban, situated within the Magisterial District of Durban to points within a radius of 50 (fifty) kilometres therefrom and return to Rank No. 70, Osborne Road, Durban. (7) (b) Casual trips: From Rank No. 70, Osborne Road, Durban to points within the Provinces of Natal, Transvaal, and Orange Free State and return to Rank No. 70, Osborne Road, Durban.

OT/183. (2) Mantombi Maria Mthethwa, I.D 4005250120081. (3) District of Inanda/ Postal address: c/o Du Toit Havemann and Krog, P.O. Box 2703, Durban, 4000. (4) New Public Permit. (5) 1 x 15 seater Kombi. (6) Persons and their personal effects. (7) (a) From Kwa Mashu Railway Station situated within the Magisterial District of Inanda to points within a radius of 50 (fifty) kilometres therefrom and return to Kwa Mashu Railway Station. (7) (b) Casual trips: From any point within the area described in paragraph (a) to any point within the area described in paragraph (a) to any point beyond that area or from any point beyond that area to any point within that area. (pro forma)

OP/12. (2) Surianarayan Gungaya T/A Sunrise Express, I.D 800313249A. (3) District of Durban/ Postal address: c/o Du Toit Havemann and Krog, P.O. Box 2703, Durban, 4000. (4) Additional Authority (Amendment of Route) and Time Table. (5) 3 x existing buses ND235960 (62 passengers); ND279245 (54 passengers); ND34676 (69 passengers). (6) Persons and their personal effects. (7) As per attached Annexure 'A'.

Annexure "A"

From Durban Lorne Street Bus Rank to Springtown terminus in Stanley Copley Drive at King George V Hospital and return.

(Alternatively via King Edward Hospital on the inward journey).

Inward route: From the outer terminal in Stanley Copley Drive at Howell Road then via Stanley Copley Drive, Crocus Road, Dahlia Road, Foxglove Place, Alpine Road, Umgeni Road, Beatrice Street, Grey Street, Alice Street, Old Fort Road, Soldiers Way, Queen Street, Russell Street, Leopoldt Street, Warwick Avenue, Centenary Road, Lorne Street Bus Rank. (Alternatively: Leopoldt Street, Warwick Avenue, Berea Road, Gale Street, Umbilo Road, Francois Road, Umbilo Road, Lancers Road, Warwick Avenue, Centenary Road, Lorne Street Bus Rank).

Outward route: From Lorne Street Bus Rank, then via:

Carlisle Street, Grey Street, Beatrice Street, Albert Street, Umgeni Road, Alpine Road, Stanley Copley Drive, outer terminal point in Stanley Copley Drive at Howell Road. (Alternatively: Carlisle Street, Centenary Road, Market Road, Alice Street, Cross Street, Beatrice Street).

OP/15. (2) D.T.M.B., 9305135010000. (3) District of Durban/ Postal address: P.O. Box 1746, Durban, 4000. (4) Amendment of tariffs. (5) 70 × existing buses ± 30 passengers. (6) Persons and their personal effects. (7) Over routes/ areas as presently authorised. The proposed tariffs and existing authorities are available for inspection at the offices of the Local Road Transportation Board, Durban.

OT/ 2814. (2) Madoda Mkungu, I.D 4906225385081. (3) District of Umlazi/ Province of Natal/ Postal address: c/o G. Ngwenya, P.O Box 11435, Marine Parade, Durban, 4001. (4) Additional Vehicle with Additional Authority (Casual Trips). (5) 1×15 seater Kombi. (6) Persons and their personal effects. (7) (a) From Umlazi Railway Station, Northside Umlazi situated within the Magisterial District of Umlazi to points within a radius of 50 (fifty) kilometres therefrom and return to Umlazi Railway Station, Northside Umlazi. (7) (b) Casual trips: From Umlazi Railway Station, Northside, Umlazi to points within the Province of Natal and return to Umlazi Railway Station, Northside, Umlazi.

OT/ 2843. (2) Jankipersad Gangaram, I.D 4009255125053. (3) District of Inanda/ Postal address: 3 Swiftpalm Place, Palmview, Phoenix, 4021. (4) Transfer of OP/802600 (15 seater) from Jugdeo Ganesh and Choonilall Ganesh. (5) 1×15 seater Kombi ND159506. (6) Persons and their personal effects. (7) As held by transferor.

OT/ 2981. (2) Moto Moffat Sibiya, I.D 5208085239089. (3) District of Pinetown/ Postal address: 2101 Main Avenue, P.O Clermont Township, 3602. (4) Transfer of OP/544213 (15 seater) from Mandlakayise Milton Mtshali. (5) 1×15 seater Kombi. (6) Persons and their personal effects. (7) As held by transferor.

OT/ 2982. (2) Phumlani Calistus Ngongo, I.D 5707315442082. (3) District of Umlazi / Postal address: L 1091 Umlazi Township, P.O Umlazi, 4031. (4) Additional Vehicle. (5) 1×16 seater Kombi. (6) Persons and their personal effects. (7) From "C" Rank, Isipingo situated within the Magisterial District of Durban to points within a radius of 50 (fifty) kilometres therefrom and return to "C" rank, Isipingo.

OT/ 2983. (2) Bhekhanya Alson Magcaba, I.D 5802225338080. (3) District of Durban/ Postal address: L1091 Umlazi Township, P.O Umlazi, 4031. (4) Additional Vehicle. (5) 1×16 seater Kombi. (6) Persons and their personal effects. (7) From "C" Rank, Isipingo situated within the Magisterial District of Durban to points within a radius of 50 (fifty) kilometres therefrom and return to "C" Rank, Isipingo.

OT/ 2989. (2) Dana David Mhlanzi, I.D 5102245404081. (3) District of Pinetown/ Postal address: P.O Box 138, Linkhills, 3652. (4) Change of Vehicle and Additional Authority (Increase in carrying Capacity from 12-15). (5) 1×15 seater Kombi NU134696. (6) Persons and their personal effects. (7) As presently authorised.

OT/ 2992. (2) Gogalambal Francis, I.D 5404100071082. (3) District of Durban / Postal address: 29 Sunkist Road, Silverglen, Chatsworth, 4092. (4) Transfer of OP/655918 (13 seater) and OP/528951 (15 seater) from Godley Francis. (5) 1×13 seater Kombi ND84780 and 1×15 seater Kombi ND57941. (6) Persons and their personal effects. (7) As held by transferor.

OT/ 2993. (2) Foo Zuma, I.D 6212045283087. (3) District of Pinetown/ Postal address: House 182, 28 Avenue, Clermont Township, P.O Clernaville, 3602. (4) Transfer of OP/801891 (15 seater) from Sipiwe Caiphas Ndumo. (5) 1×16 seater Kombi. (6) Persons and their personal effects. (7) As held by transferor.

OT/ 2999. (2) Selby Bongisizwe Shabane, I.D 6407305532088. (3) District of Umbumbulu/ Postal address: c/o Jacobs and Partners, P.O Box 4158, Durban, 4000. (4) Transfer of OP/594162 (15 seater) from Mbuswania John Xulu. (5) 1×16 seater Kombi. (6) Persons and their personal effects. (7) As held by transferor.

OT/ 3000. (2) Nieker Ntambo Nkala, I.D 5202145712086. (3) District of Mtunzini/ Postal address: P.O Box 2675, Esikhawini. (4) Transfer of OP/800367 (15 seater) from Philisiwe Mthiyantombi Khumalo. (5) 1×16 seater Kombi. (6) Persons and their personal effects. (7) As held by transferor.

OT/3006. (2) Barlows Malati, I.D 6108285645086. (3) District of Pinetown/ Postal address: Pinespring Shop 12, 18 Andersone Road, Pinetown, 3610. (4) New Public Permit. (5) 1×16 seater Kombi. (6) Persons and their personal effects. (7) From kwaDabeka A711, Pinetown situated within the Magisterial District of Pinetown to points within a radius of 50 (fifty) kilometres therefrom and return to kwaDebeka A711, Pinetown.

OT/3005. (2) Cyril Elliah, I.D 6709205235054. (3) District of Inanda/ Postal address: 10 Anglewood Close, Woodview, Phoenix, 4051. (4) Additional Vehicle with New Authority. (5) 1×16 seater Kombi. (6) Persons and their personal effects. (7) From Anglewood Close, Woodview, Phoenix situated within the Magisterial District of Inanada to points within a radius of 80 (eighty) kilometres therefrom and return to Anglewood Close, Woodview, Phoenix.

OT/3008. (2) Ugandren Subramoney, I.D 7005225129081. (3) District of Inanda/ Postal address: 234 Avoca Hills Drive, Avoca Hills, Durban, 4001. (4) New Public Permit. (5) 1×15 seater Kombi. (6) Persons and their personal effects. (7) From Phoenix Industrial Park, Phoenix situated within the Magisterial District of Inanda to points within a radius of 50 (fifty) kilometres therefrom and return to Phoenix Industrial Park, Phoenix.

OT/3009. (2) Mbhekiseni Bhikinkosi Msane, I.D 5812025371082. (3) District of Lower Umfolozi/ Postal address: P.O. Box 1970, Esikhawini, 3880. (4) Transfer of OP/684743 (15 seater) from Michael Zwelibanzi Bongani Madlala. (5) 1×15 seater Kombi NUF 24659. (6) Persons and their personal effects. (7) As held by transferor.

OT/3010. (2) Mzuzeni Phineas Phakathi, I.D 3207065158089. (3) District of Umlazi / Postal address: J482 Umlazi Township, P.O. Umlazi, 4031. (4) Transfer of OP/763800 (14 seater) from Mildred Phakati. (5) 1×15 seater Kombi NUZ 5332. (6) Persons and their personal effects. (7) As held by transferor.

OT/3011. (2) Msoleni Manqele, I.D 5001185366088. (3) District of Hlabisa / Province of Natal and Transvaal/ Postal address: c/o T. A. Ndabana, P.O. Box 718, Mtubatuba, 3935. (4) New Public Permit. (5) 1×16 seater Kombi NHL 7938. (6) Persons and their personal effects. (7) (a) From Buhle Buyeza Trading Store situated within the Magisterial District of Hlabisa to points within a radius of 50 (fifty) kilometres therefrom and return to Buhle Buyeza Trading Store. (7) (b) Casual trips: From Mtubatuba Taxi Rank situated within the Magisterial District of Hlabisa to points within the Provinces of Natal and Transvaal and return to Mtubatuba Taxi Rank.

OT/3012. (2) Obed Maputu Ndlovu, I.D 5907125665084. (3) District of Pinetown / Postal address: 28M, 36th Avenue, P.O. Clernaville, 3602. (4) New Public Permit. (5) 1×15 seater Kombi. (6) Persons and their personal effects. (7) From J.C. Mvusi Hall, Clermont Township, situated within the Magisterial District of Pinetown to points within a radius of 50 (fifty) kilometres therefrom and return to J.C. Mvusi Hall, Clermont Township.

OT/3013. (2) Dlokwakhe Isaac Mabaso, I.D 6709285340089. (3) District of Pinetown / Postal address: 2160, 32nd Avenue, P.O. Clernaville, 3602. (4) New Public Permit. (5) 1×15 seater Kombi. (6) Persons and their personal effects. (7) From Ziphathele High School, Clermont Township situated within the Magisterial District of Pinetown to points within a radius of 50 (fifty) kilometres therefrom and return to Ziphathele High School, Clermont Township.

OT/3014. (2) Ndabenhle Goodwill Khanyile, I.D 5910095608084. (3) District of Mtonjaneni/ Province of Natal/ Postal address: c/o Sandy's Road Transport Services, P.O. Box 63, Gillitts, 3602. (4) New Public Permit. (5) 1×16 seater Kombi. (6) Persons and their personal effects. (7) (a) From Melmoth Taxi Rank, Melmoth, situated within the Magisterial District of Mtonjaneni to points within a radius of 50 (fifty) kilometres therefrom and return to Melmoth Taxi Rank, Melmoth. (7) (b) Casual trips: From Melmoth Taxi Rank, situated within the Magisterial District of Mtonjaneni to points within the Province of Natal and return to Melmoth Taxi Rank.

OT/3015. (2) Anand Gareeb, I.D 5708175102089. (3) District of Durban / Postal address: 52 Lotus Road, Springfield, Durban, 4091. (4) Transfer of OP/782335 (4 seater) from Velayatham Subramoney. (5) 1×4 seater Kombi ND465625. (6) Persons and their personal effects. (7) As held by transferor.

OT/3019. (2) Mzikawuko Phuliman Ndaba, I.D 4007045319085. (3) District of Lower Umfolozi/ Republic of South Africa. (4) Change of Operational Point (Casual Trips). (5) 1×15 seater Kombi NUF 9392. (6) Persons and their personal effects. (7) (a) From Aquadene City Hall, Richards Bay situated within the Magisterial District of Lower Umfolozi to points within a radius of 50 (fifty) kilometres therefrom and return to Aquadene City Hall, Richards Bay. (7) (b) Casual Trips: From Aquadene City Hall, Richards Bay situated within the Magisterial District of Lower Umfolozi to points within the Republic of South Africa and return to Aquadene City Hall, Richards Bay.

OT/3020. (2) Babazani Michael Mnyandu, I.D 5202175422085. (3) District of Umbumbulu/Postal address: E131 Umlazi Township, P.O. Umlazi, 4066. (4) Additional Vehicle. (5) 1×16 seater Kombi. (6) Persons and their personal effects. (7) From Folweni Taxi Rank, situated within the Magisterial District of Umbumbulu to points within a radius of 50 (fifty) kilometres therefrom and return to Folweni Taxi Rank.

OT/3021. (2) Vuyisile Zachariah Khathamuzi, I.D 3102285156080. (3) District of Inanda/Postal address: D822 Sigwegwe Road, P.O. Kwa Mashu, 4360. (4) New Public Permit. (5) 1×16 seater Kombi. (6) Persons and their personal effects. (7) From Kwa Mashu Railway Station, Kwa Mashu situated within the Magisterial District of Inanda to points within a radius of 50 (fifty) kilometres therefrom and return to Kwa Mashu Railway Station, Kwa Mashu.

OT/2023. (2) Victor Vusumuzi Chonco, I.D 5907275761089. (3) District of Pinetown/Postal address: P.O. Box 946, Pinetown, 3600. (4) Additional Vehicle with New Authority. (5) 1×16 seater Kombi. (6) Persons and their personal effects. (7) From Sub 5 Clermont Township situated within the Magisterial District of Pinetown to points within a radius of 50 (fifty) kilometres therefrom and return to Sub 5 Clermont Township.

OT/3024. (2) Bekumuzi Kilborn Ntuli, I.D 3012165309081. (3) District of Lower Tugela/Province of Natal/Postal Address: P.O. Box 40956, Redhill, Durban, 4071. (4) Additional Vehicle with New Authority. (5) 1×16 seater Kombi. (6) Persons and their personal effects. (7) (a) Within a radius of 50 (fifty) kilometres from Melville Sugar Mill, Groutville situated within the Magisterial District of Lower Tugela. (7) (b) Casual Trips: From Melville Sugar Mill, Groutville, to points within the Province of Natal and return to Melville Sugar Mill, Groutville.

OT/3027. (2) Zonke Anthony Mlotshwa, I.D 3411105196089. (3) District of Pinetown/Postal address: St. Wendolin's Mission, P.O. Mariannhill, 3601. (4) New Public Permit. (5) 1×16 seater Kombi. (6) Persons and their personal effects. (7) From St. Wendolin's Church, Mariannhill, situated within the Magisterial District of Pinetown to points within a radius of 50 (fifty) kilometres therefrom and return to St. Wendolin's Church, Mariannhill.

OT/3036. (2) Thembinkosi Mthembu, I.D 16984240-3. (3) District of Umlazi/Postal address: AA 571 Umlazi Township, P.O. Umlazi, 4031. (4) Change of Vehicle and Additional Authority (Increase in carrying capacity, from 11-15). (5) 1×15 seater Kombi NUZ7585. (6) Persons and their personal effects. (7) As presently authorised.

OT/3047. (2) Bidhosthedeve Sungum, I.D 3005090082054. (3) District of Inanda/Postal address: 25 Allerford Road, Unit 20, Phoenix, 4051. (4) Transfer of OP/684425 (13 seater) from Lathialal Munoo. (5) 1×13 seater Kombi ND59033. (6) Persons and their personal effects. (7) As held by transferor.

OT/3049. (2) Melusi Petros Mathunjwa, I.D 6508035550082. (3) District of Inanda/Postal Address: P.O Box 46, Umhlanga Rocks, 4320. (4) New Public Permit. (5) 1×15 seater Kombi NJ26745. (6) Persons and their personal effects. (7) From Osindisweni Hospital, Verulam situated within the Magisterial District of Inanda to points within a radius of 50 (fifty) kilometres therefrom and return to Osindisweni Hospital, Verulam.

OT/3051. (2) Brenda Zanele Mbutho, I.D 5806180906088. (3) District of Inanda/Postal address: c/o Jacobs and Partners, P.O Box 4158, Durban, 4000. (4) Transfer of OP/594373 (15 seater) from A N Mbutho. (5) 1×15 seater Kombi ND264488. (6) Persons and their personal effects. (7) As held by transferor.

OT/3055. (2) Richman Dalton Ngwane, I.D 5210205749088. (3) District of Mtunzini/Postal address: P.O Box 457, Esikhwini, 3887. (4) Additional Vehicle with New Authority. (5) 1×15 seater Kombi. (6) Persons and their personal effects. (7) Within a radius of 50 (fifty) kilometres from the Mtunzini Magistrate Court within the Magisterial District of Mtunzini.

OT/3056. (2) Richman Dalton Ngwane, I.D 5210205749088. (3) District of Mtunzini/Postal address: P.O Box 457, Esikhwini, 3887. (4) Additional Vehicle with New Authority. (5) 1×15 seater Kombi. (6) Persons and their personal effects. (7) Within a radius of 50 (fifty) kilometres from Ndesheni Secondary School, Reserve No. 10, Mtunzini, situated within the Magisterial District of Mtunzini.

OT/3057. (2) Velaphi Elliot Shabalala, I.D 5306195540089. (3) District of Mtunzini/Postal address: c/o R.D Ngwane, P.O Box 457, Esikhwini, 3887. (4) Additional vehicle with New authority. (5) 1×15 seater Kombi. (6) Persons and their personal effects. (7) Within a radius of 50 (fifty) kilometres from Ndesheni Secondary School, Reserve No. 10, Mtunzini situated within the Magisterial District of Mtunzini.

OT/3058. (2) Velaphi Elliot Shabalala, I.D 5306195540089. (3) District of Mtunzini/ Postal address: c/o R. D. Ngwane, P.O. Box 457, Esikhwini, 3887. (4) Additional Vehicle with New Authority. (5) 1×15 seater Kombi. (6) Persons and their personal effects. (7) Within a radius of 50 (fifty) kilometres from Mtunzini Magistrates Court situated within the Magisterial District of Mtunzini.

OP/374. (2) Jairaj Pitamber, I.D 5703235186081. (3) District of Durban / Postal address: P.O Box 1724, Durban, 4000. (4) Transfer of PP 90379 (72 seater) from Pramjeeth Juglall. (5) 1×71 seater bus ND 250661. (6) Persons and their personal effects. (7) As held by transferor.

OP/378. (2) Mayville Coach Lines CC, C.K 93/08236/23. (3) District of Durban/ Postal address: 63 Booth Avenue, Sydenham, 4091. (4) Additional Authority (Amendment of Route). (5) 10× existing buses. (6) Persons and their personal effects. (7) As per attached Annexure 'A'.

DEPARTMENT OF TRANSPORT

ROUTE ONE

Persons and their personal effects from White House Shopping Centre (R102), left into and along Phoenix Highway, left into and along Industrial Park Road, right into Fernham Drive, Lenham Drive, crossing Phoenix Highway into and along Longbury Drive, Phoenix Highway into and along Grove - End Drive, into and along Stanmore Drive, Phoenix Highway, into and along Parthenon Street, into and along Pandora Street, into and along Pegasus Street and return.

Alternatively (either I or II)

I. Phoenix Highway, Northern Drive, Lenham Drive, Cardham Drive, Crestbrook Drive, Palmview Drive, Central Park Drive, Palmview Drive, Northern Drive, Phoenix Highway, Lenham Drive, Fernham Drive, Industrial Park Road, Phoenix Highway (R102) to Terminal Point opposite White House Centre.

II. Phoenix Highway into and along Parthenon Street, into and along Pandora Street, into and along Pegasus Street, Longcroft Drive, Longbury Drive, crossing Phoenix Highway, Lenham Drive, Whetstone drive, Fernham Drive, Industrial Park Road, Phoenix Highway (R102) to Terminal Point opposite White House Shopping Centre.

ROUTE TWO

INWARDS: Persons and their personal effects from Woodview Drive, right into Woodhaven Drive, left into Canehaven Drive, Northern Drive, Palmview Drive, Trenance park Drive, Central Park Drive, Palmview Drive, Shastri Park Drive into and along Northern Drive, Phoenix Highway, Parthenon Street, Pandora Street, Bus Terminus near Gem City and Return.

OUTWARDS: Parthenon Street, Pandora Street, Pegasus Street, Phoenix Highway, Northern Drive, Shastri Park Drive, Palmview Drive, Central Park Drive, Trenance Park Drive, Palmview Drive, Northern Drive, Canehaven Drive, Viewhaven Drive into Woodview Drive Bus Terminus.

ROUTE THREE INWARDS

From White House Shopping Centre (R102) into and along Phoenix Highway, Industrial Park Road, Fernham Drive, Lenham Drive, Phoenix Highway, Parthenon Street, Pandora Street, Pegasus Street, Phoenix Highway, Northern Drive, (R102), Ireland Street crossing Todd Street into Ireland Street bus Rank and Return.

OUTWARD: From Ireland Street Bus Rank crossing Todd Street, (R102), Northern Drive, Phoenix Highway, Parthenon Street, Pandora Street Pegasus Street, Phoenix Highway, (R102) to Terminal Point opposite White House Shopping Centre.

OP/379. (2) Ramachandra Gopal Naidoo, I.D 6507075245058. (3) District of Durban/Postal address: 247 Quarry Road, Springfield, Durban, 4091. (4) Transfer of OP/764439 (92 seater) from Allasamy Gopal Naidoo. (5) 1 × 100 seater bus. (6) Persons and their personal effects. (7) As held by transferor.

OP/380. (2) Rooplall Raghubar, I.D 4811105113050. (3) Distrit of Durban/Postal address: 65 Whittaker Avenue, Reservoir Hills, 4091. (4) Transfer of OP/351692 (72 seater) from Allasamy Gopal Naidoo. (5) 1 × 92 seater bus ND154277. (6) Persons and their personal effects. (7) As held by transferor.

OP/383. (2) Mpumelelo Dewet Noqayi, I.D. 5506025481087. (3) District of Mtubatuba/Postal address: P.O. Box 937, Mtubatuba, 3935. (4) Transfer of OP/502834 (98 seater) from Khandisile Agnes Gina. (5) 1 × 100 seater bus NHL3681. (6) Persons and their personal effects. (7) As held by transferor.

OP/385. (2) Putco Ltd, I.D. —. (3) District of Durban/Postal address: P.O. Box 38080, Point, 4069. (4) Additional Vehicles with Existing Authorities and Additional Authority. (5) 10 × ± 90 seater buses. (6) Persons and their personal effects. (7) As per attached Annexure 'A' Existing Authority and Annexure 'B', Additional Authority.

ADDITIONAL AUTHORITY ANNEXURE "A"

OP 385

Route 1—Organised Parties:

Passengers who have organised themselves into a group, and their personal effects.

1. Within a radius of 150 kilometres from Durban General Post Office or Putco Limited Depots.
2. From points within a radius of 50 kilometres from Durban General Post Office to points within the Province of Natal and return.

Subject to explicit condition the conveyance of such a group of persons may only be undertaken if the same group of persons undertake the forward and the return journey as a party for the exclusive mutual purpose to attend one or more of the following occasions:

- (i) a wedding;
- (ii) a funeral;
- (iii) a religious gathering;
- (iv) a sports meeting, either as competitors or as spectators;
- (v) A picnic or any other similar form of organised amusement or recreation.

Route 2—Transkei Authority granted 8 April 1982—Organised Parties—10 Buses:

Conveyance within Transkei subject to the proviso that trips do not emanate from Transkei. Valid on Wednesdays, Saturdays, Sundays and Public Holidays subject to the return journey, with the same party, be commenced within 24 hours after arrival.

Route 3—Authority SATS:

Passengers who are in possession of valid rail or SAR Road Transportation Service tickets and parcels on a vehicle hire basis on behalf of SAR (SATS) on routes or within areas covered by permits issued to SAR (SATS) by LRTB's within the Province of Natal.

Route 4—Kwa Mashu and/or Ntuzuma Feeder Services to SAR Stations:

Between established termini and via defined routes within Kwa Mashu and Ntuzuma Townships and Tembelihle and/or Kwa Mashu Stations.

Route 5—Ntuzuma to Point:

Between established termini and via defined routes within Ntuzuma Township and Point via Inanda Main Road (R93), North Coast Road, Umgeni Road thence via any of the following routes:

- (a) Argyle Road, Brickhill Road alternatively;
- (b) Old Fort Road, Brickhill Road thence via Brickhill Road and Point Road to terminus. Return via any of the following routes:
- (c) Ordnance Road, Prior Road, Old Fort Road alternatively;
- (d) Brickhill Road, Argyle Road thence via Umgeni Road, North Coast Road, Inanda Main Road (R93) to established termini.

Route 6—Ntuzuma to Somsteu Road (Ocean City):

As per route 5 to Argyle Road thence via Argyle Road, Stanger Street, Somsteu Road to terminus opposite Ocean City. Return via Brickhill Road, Argyle Road thence as per Route 5.

Route 7—Ntuzuma to Markets:

Between established termini and via defined routes within Ntuzuma Township and Market via Inanda Main Road (R93), North Coast Road, Umgeni Road, Soldiers Way, Leopold Street, Market Road, Warwick Avenue, Victoria Street, Market return via Alice Street and Albert Street, Umgeni Road thence as above to Township termini.

Between established termini and via defined routes within Ntuzuma Township and Municipal Markets at Victoria Street and/or Edwin Swales VC Drive via Inanda Road (R93), North Coast Road, Umgeni Road, Soldiers Way, Leopold Street, Market Road, Warwick Avenue, Williams Road, Canberra Road, Sydney Road, Umbilo Road, Sarnia Road, Edwin Swales VC Drive and return.

Route 8—Inanda to Umhlanga Rocks:

Between Inanda SA Police Station and Umhlanga Rocks via Duffs Road, North Coast Road, Blackburn Road, Northway, Umhlanga Rocks Drive to Umhlanga Rocks bus terminus.

Route 9—Ntuzuma to Umhlanga Rocks:

Between Ntuzuma and Umhlanga Rocks via Duffs Road, North Coast Road, Blackburn Road, Northway, Umhlanga Rocks Drive to Umhlanga Rocks bus terminus.

Route 10 — Durban — Ameerkaaloos Store, Inanda:

From Durban (Lorne Street Bus Rank) to Ameerkaaloos Stores, Inanda via the outward route in Durban described below thence via Provincial Main Road No. 93 and District Road No. 156 to Ameerkaaloos Store and return via the aforementioned roads and the inward route in Durban described below.

Route 11 — Durban — Paruk's Store, Inanda:

From Durban (Lorne Street Bus Rank) to Paruk's Store (on the Inanda/Verulam Road) via the outward route in Durban described below and thence via Provincial Main Road No. 93 and District Road No. 156 to Ameerkaaloos Store and thence via District Road No. 156 and Provincial Main Road No. 97 to Paruk's Store and return via the aforementioned roads and the inward route in Durban described below.

Route 12 — Durban — Amouti:

From Durban (Lorne Street Bus Rank) to a point on the road to Paruk's Store situated approximately 0,2 miles north of Riet River crossing also known as Amouti or Amoutana River crossing, via the outward route in Durban described below and thence Provincial Main Road No. 93 to the Ohlanga Institute and from there via Provincial Main Roads Nos. 95 to 335 to junction with the un-named road at Brookdale and/or Kwa Mashu Sewerage Road and thence along the aforementioned un-named road to the terminal point north of the Riet River crossing and return via the aforementioned roads and the inward route in Durban described below.

Route 13 — Durban — Emachobeni:

From Durban (Lorne Street Bus Rank) to a point near Ungoye Trading Store on Dalmeny Trust Farm via the outward route in Durban described below and thence via Provincial Main Road No. 93 to Inanda Police Station and thence along Native Trust Road Route 1 to Goba's Store thence along the Goba's/Macobeni School Road to its junction with the Inanda Mission Glebe-Dalmeny Trust Road and thence along the latter road to the terminus near Ungoye Trading Store and return via the aforementioned roads and the inward route in Durban described below.

Route 14 — Extension of Route:

Extension of route, Lorne Street Bus Rank, Centenary Road, Warwick Avenue, Williams Road, Canberra Road, Sydney Road, King Edward VIII Hospital.

Route 15 — Durban — Goba's Store, Inanda:

From Durban (Lorne Street Bus Rank) to Goba's Store, Inanda via the outward route in Durban described below and thence via Provincial Main Road No. 93 to the Inanda Police Station and then along Native Trust Road No. 1 to the terminus and Goba's Store and return via the aforementioned roads and the inward route in Durban described below.

Route 16 — Durban — Dalmeny:

From Durban (Lorne Street Bus Rank) to Dalmeny via the outward route in Durban described below and thence via Provincial Main Road No. 93 to Inanda Police Station and then along Native Trust Road Route 1 to Goba's Store and thence along Goba's Store - Emachobeni School Road to its junction with the Inanda Mission Glebe - Dalmeny Trust Farm Road and thence along the latter mentioned road to the Old Inanda Road near Rupnarain's residence thence along the Old Inanda Main Road to junction of Old Inanda/Provincial Main Road No. 93 and the inward route in Durban described below.

Route 17 — Durban — Ngadi Store:

From Durban (Lorne Street Bus Rank) to Ngadi Store via the outward route in Durban described below and thence via Provincial Main Road No. 93 to Inanda Police Station and thence along the Native Trust Road Route 1 to Goba's Store and thence along Goba's / Emachobeni School Road to its terminus at Ngadi Store and return via the aforementioned roads and the inward route in Durban described below.

Route 18 — Durban to Ekukanyeni:

From Durban (Lorne Street Bus Rank) to Ekukanyeni via the outward route in Durban described below and thence via Provincial Main Road No. 93 and district No. 156 via Ameerkaaloos Store the Ekukanyeni and return via the aforementioned roads and the inward route in Durban described below.

Route 19 — Durban to Phoenix Cash Store:

From Durban (Lorne Street Bus Rank) to Phoenix Cash Store on Old Inanda Road on Farm Piesang River via the outward route in Durban described below and thence via Provincial Main Road NO. 93 to Shembe's Kraal thence via the Old Inanda Road to Phoenix Cash Store and return via the aforementioned road the the inward route in Durban as described below.

Route 20 — Durban to Entembeni (Amaktikwe):

From Durban (Lorne Street Bus Rank) to Entembeni (F P Store) via the outward route in Durban as described below and thence via Provincial Main Road No. 93 Inanda Police Station and Rmanarain's house to Entembeni and return via the aforementioned route in the inward route in Durban described below.

Route 21 — Inanda Police Station to Point:

From Inanda Police Station to Point, Durban via Provincial Main Road No. 93, North Coast Road, Umgeni Road, Argyle Road, Brickhill Road and Point Road and thence vice versa and/or return Brickhill Road, Old Fort Road and/or Ordnance and Prior Roads, Alice and Albert Streets and Umgeni Road.

Route 22 — Inanda — Somsteu Road (Beach Service) — Saturdays, Sundays and Public Holidays:

Inanda SAP Station via Inanda Main Road (R93) Ntuzuma Township over defined and authorised routes within the area, Inanda Main Road No. 93, North Coast Road, Umgeni Road, Athlone Drive, Snell Parade, Non-White Beaches, Argyle Road, Brickhill Road, Somsteu Road and return.

Route 23 — Inanda — Point (School holiday period):

From Inanda Police Station to Point, Durban via Provincial Main Road No. 93, North Coast Road, Umgeni Road, Argyle Road, Brickhill Road and Point Road and vice versa and/or return via Brickhill Road, Old Fort Road and/or Ordinance Road, Prior Road, Alice Street and Albert Street and Umgeni Road.

Alternatively — Inanda Police Station, Inanda Main Road No. 93, Ntuzuma Township over defined and authorised routes within the area, Inanda Main Road No. 93, North Coast Road, Umgeni Road then Athlone Drive, Blue Lagoon, Non-White Beaches, Snell Parade, Argyle Road, Somsteu Road and return.

Route 24 — Amouti — Westmead via N2/N3:

Amouti Terminus, Unnamed Dirt Road, Cardham Drive (Road 1211), Lenham Drive (Road 1203), Westham Drive (Road 1201), Provincial Roads 335 and 95, Ohlange Institute, Inanda Road R93, N2, N3 Link Road, Stapleton Road, Oldham Road, Escom Road, Shepstone Road, Crompton Street, Old Main Road, Richmond Road, Swanfield Road, Surprise Farm Bus Rank, Gilletts Road, Richmond Road, Alexander Road, Albert Road, Malcolm Road, Terminus Malcolm Road.

Return as per inward route in reverse, alternatively, Malcolm Road, Circuit Road, Westmead Road, Marianhill Road, Richmond Road then per inward route in reverse.

Route 25 — Emachobeni — Westmead via N2/N3:

Terminus Ungoye Trading Store, Inanda Mission Gleve, Dalmeny Trust Road, Goba's/Emachobeni School Road, Goba's Store, Native Trust Road Route 1, Inanda SAP, Inanda Main Road R93, N2, N3 Link Road, Stapleton Road, Old Main Road, Escom Road, Shepstone Road, Crompton Street, Old Main Road, Richmond Road, Swanfield Road, Surprise Farm Bus Rank, Gillits Road, Richmond Road, Alexander Road, Albert Road, Malcolm Road Terminal. Return as per inward route in reverse. Alternatively Malcolm Road Terminal, Circuit Road, Westmead Road, Marianhill Road, Richmond Road then as per inward route in reverse.

Route 26 — Inanda SAP — Ntuzuma — Point via Durban North:

Inanda SAP Station, Inanda Main Road R93, Ntuzuma Township (all units), Point via Inanda Main Road No. 93, North Coast Road, Blackburn Road, Northway, Umhlanga rocks Drive, Margaret Mayton Avenue, Hinton Place, Traffic Circle, Mackeurtan Avenue, Kensington Drive, Old Mill Way, Tinsley Place, Prospect Hall Road, Riverside Road, North Coast Road. Ugeni Road thence existing route to Point and return to terminal at Inanda SAP Station.

Route 27 — Amouti — Point via Durban North:

Amouti, Brookdale Road, Unnamed Road, Cardham Drive (Road 1211), Lenham Drive (Road 1203), Westham Drive (Road 1210), Mamba Store, Unnamed Road, Westham Drive (Road 1210). Provincial Roads 335 and 95. Ohlange Institute, Inanda Main Road R93, Old North Coast Road, Blackburn Road, Northway, Umhlanga Rocks Drive, Margaret Kayton Avenue, Hinton Place, Mackeurtan Avenue, Kensington Drive, Old Mill Way, Tinsley Place, Prospect Hall Road, Riverside Road, North Coast Road then normal route to Point, return same route in reverse.

Route 28 — Goba's/Emachobeni School — Lorne Street — Bus Rank (A/B Township):

Goba's/Emachobeni School Roads, Unnamed Dirt Road, Phungula Store, Unnamed Dirt Road in Section A/B of Inanda Township, Unnamed Dirt Road to Dalmeny, Dalmeny Main Road (Ntuzuma Main Road), Main Inanda Road R93, North Coast Road, Umgeni Road, Beatrice Street, Cross Street, Carlisle Street, Centenary Road, Lorne Street to Lorne Street Bus Rank and return.

Route 29 — Goba's/Emachobeni School — Point Terminus (Inanda A/B Township):

As per route No. 28 to Umgeni Road then Argyle Road, Brickhill Road, West Street, Point Road to Terminus. Return as per inward route in reverse.

Route 30 — Goba's/Emachobeni School — Market (Inanda A/B Township):

As per Route No. 28 to Umgeni Road then Soldiers Way, Leopold Street, Mariet Road, Warwick Avenue, Alcic Street, Market Road, Terminus. Return via Market Road Terminus, Leopold Street, Warwick Avenue, Alice Street, Albert Street, Umgeni Road then as per inward route in reverse.

Route 31 — Inanda A/B Township — Kwa Mashu Station:

Phungula's Store, Unnamed Dirt Road within New Township A/B, Dirt Road to Dalmeny Main Road, Dalmeny Main Road, Nyalal Road, Sibisi Road, Bhejane Road, Mandela Road, Kwa Mashu Station. Return via forward route in reverse.

Route 32 — Durban (Lorne Street) — Beharies Store (Lot 97):

Lorne/Carlisle/Grey/Beatrice/Albert Streets, Umgeni/North Coast/Sea Cow Lake/Inanda Roads, passing Lots 230, 158, 132, Newlands Township to Terminal on Lot 97, (not via First Avenue for any part of the route) and return.

Route 33 — Durban (Lorne Street) — Emachobeni (Farm Richmond No. 846 to N.W. of P.H.A. of Newlands Township):

Via the above Route to Inanda Road passing Lots 230, 158, 132 and 97 of Kewlands Township to Terminal on Farm Richmond No. 846 (not via First Avenue for any part of the route), to Umgeni Road thence via Beatrice/Cross/Carlisle Streets, Centenary Road to Lorne Street Bus Rank and return.

Route 34 — Durban (Lorne Street) — Beharies Store:

Durban (Lorne Street) to Beharies Store via outward Lorne/Carlisle/Grey/Beatrice Streets, Umgeni/North Coast/Sea Cow Lake/Inanda Roads then to Beharies Store and return.

Route 35 — Durban — Naicker's Store Newlands (Terminal Point on Lot 201):

Outward — Lorne/Carlisle/Grey/Beatrice/Albert Streets, Umgeni/North Coast/Sea Cow Lake/Inanda Roads to Lot 230 Newlands Township and First Avenue Terminal point on Lot 201 Newlands Township.

Inward—From outer Terminal via above route Umgeni Road thence via Beatrice/Cross/Carlisle Streets, Centenary Road to Bus Rank.

Route 36—Durban—Lorne Street—Newlands (Jacob's House Lot 71):

Outward—Lorne/Carlisle/Grey/Beatrice/Albert Streets, Umgeni/North Coast/Sea Cow Lake/Inanda Roads to Lot 230 Newlands Township, First Avenue to Northern Boundary of Lot 54, Newlands Township and Dugamini Road via Lot 25 to Terminal on Lot 7 Newlands Township.

Inward—From outer Terminal via above route to Umgeni Road thence via Beatrice/Cross/Carlisle Streets, Centenary Road to bus rank.

Route 37—Lorne Street—Amod Brothers: Route as applicable to Beharie's Store Route.

—Lorne Street—City Boundary: Route as applicable to Naicker's Store Route.

—Umgeni Steam Laundry—Naicker's Store: Route as applicable to Naicker's Store Route.

Route 38—Sea Cow Lake—Pinetown:

Durban Laundry in Sea Cow Lake Road to Pinetown via Sea Cow Lake Road, N2, N3, Stapleton Road, Old Main Road, Escom Road, Shepstone Road, Crompton Street, Old Main Road, Richmond Road, Swanfield Bus Rank Pinetown and return via Gillitts Road to starting terminus.

Route 39—Lorne Street Buses—routed via Alice Street—Alternate Route—Outward Only:

Lorne Street Bus Rank, Lorne Street, Carlisle Street, Centenary Road, Alice Street, Albert Street, Umgeni Road then as per all authorised routes using Lorne Street Bus Rank.

Route 40—Ntuzuma—Markets:

Between established termini and via defined routes within Ntuzuma Township and Market (Victoria Street) via Dalmeny Main Road, Inanda Road R93, then Quarry Road, Umgeni Road, Soldiers Way, Leopold Street, Market Road, Warwick Avenue, Vitoria Street, Market and return via Alice Street, Albert Street, Umgeni Road, Quarry Road, K2, Inanda Road R93, Dalmeny Main Road to Ntuzuma Township.

Route 41—Schembe's Kraal to Duffs Road Station:

From Shebe's Kraal to Duffs Railway Station via Provincial Main Road No. 93 and Duffs Road Indian Township and return.

(a) Outwards—Lorne Street, Carlisle/Grey/Beatrice/Albert Streets, Umgeni Road and North Coast Road.

(b) Inwards—North Coast road, Umgeni Road thence via Beatrice/Cross/Carlisle Streets, Centenary Road, Lorne Street.

(c) Alternative route for routes 10–21: As per Outward and Inward routes in Durban thence Matheran Road to Avoca High School and vice versa.

Route 42—Ntuzuma and Inanda to Umhlanga Rocks:

From established termini and via defined routes within Ntuzuma and Inanda to Umhlanga Rocks via Duffs Road, Avoca turnoff and/or Kwa Mashu Sewerage Scheme Road and Unnamed Road to Old North Coast Road, Mount Edgcombe and then via Cornubia tot Umhlanga Rocks and vice versa.

Route 43—Amouti, Umhlanga Rocks via Blackburn Road:

Amouti Terminus, Brookdale, Unnamed Road, Cardham Drive (Road 1211), Lenham Drive (Road 1203), Westhan Drive (Road 1210), Unnamed Road, Mamba Store, Unnamed Road, Provincial Riads 335 and 95 to Ohlanga Institute then Inanda Main Road R93, North Coast Road, Blackburn Road, Northway, Umhlanga Rocks Drive, Tangerway Bus Terminus.

Return: Umhlanga Rocks Bus Terminus, Tangerway, Lagoon Drive, Oceanway, Ridge Road, Umhlanga Rocks Drive then as per above route.

Route 44—Thandabantu Store—Point:

Inwards: Thandabantu Store (Ntuzuma), Unnamed Dirt Road for 5,6 kilometres to Castle Hill Road then Hilldale Road, Briardale Road, Kwa Mashu Access Road, Inanda Road, N2, Quarry Road (Umgeni Road), Argyle Road, Brickhill Road, cross West Street, Point Road to Point Terminus.

Outwards: As per inward route in reverse.

Route 45—Thandabantu Store—Westmead:

Inwards: Thandabantu Store (Putco Limited Terminal), Ntuzuma, Unnamed Dirt Road for distance of 5,6 kilometres to Castle Hill Road then Hilldale Road, Briardale Road, Kwa Mashu Access Road, Inanda Road, N2 (South) Link Road to N3, N3 Link Road, Eden Road, Stapleton Road, Old Main Road, Richmond Road, Swanfield road, Bus Rank Swanfield Road then Aubrey Road, Gillitts Road, Trafford Road, Alexander Road, Albert Road, Malcolm Road, Terminus Malcolm Road.

Outwards: Terminus Malcolm Road, Malcolm Road, Circuit Road, Clarke Road, Alexander Road, Trafford Road, Gillitts Road, Terminus Swanfield Road, Swanfield Road, Richmond Road, Old Main Road, Crompton Street, Shepstone Road, Escom Road, Old Main Road, Stapleton Road, Link Road to N3, N3 Link Road to N2 (North), N2, Inanda Road, Kwa Mashu Access Road, Briardale road, Hilldale Road, Castle Hill Road then 5,6 kilometres along Unnamed Dirt Road to Thandabantu Store, Ntuzuma, Putco Limited Terminal.

Route 46—Ntuzuma—Point via Stanger Street:

Alternate Route: (1) Inward: Established termini and via difined routes within Ntuzuma Townships via Inanda Main Road R93, North Coast Road, Umgeni Road, Argyle Road, Stanger Street, Prince Alfred Street, Cato Street, Winder Street, Point Road to terminus. Outward: Point Road, Bay Terrace, Esplanade (Victoria Embankment), Stanger Street, Somsteu Road, Brickhill Road, Argyle Road, Umgeni Road, North Coast Road, Inanda Main Road R93 to established termini within Ntuzuma via difined routes.

Alternate Route: (2) Inward: As referred to in Inward Route (1) above. Outward: Point Road, Bay Terrace, Esplanade (Victoria Embankment), Stanger Street, Argyle Road, Umgeni Road, North Coast Road, Inanda Main Road R93 to established termini within Ntuzuma via defined routes.

Route 47—Inanda SAP—Point via Stanger Street:

Alternate Route: (1) Inward: Inanda SAP Station, Inanda Main Road R93, North Coast Road, Umgeni Road, Argyle Road, Inner Ring Road, Prince Albert Street, Cato Street, Winder Street, Point Road to terminus: Outward: Point Road, Bay Terrace, Esplanade (Victoria Embankment), Stanger Street, Inner Ring Road, Argyle Road, Umgeni Road, North Coast Road, Inanda Main Road, R93 Inanda SAP Station.

Alternate Route: (2) Inward: As referred to in Inward Route (1) above. Outward: Point Road, Bay Terrace, Esplanade (Victoria Embankment), Stanger Street, Somtseu Road, Brickhill Road, Argyle Road, Umgeni Road, North Coast Road, Inanda Main Road R93, to Inanda SAP Station.

Route 48—Inanda SAP—Point via Durban North and re-routing at Hypermarket by the sea:

Existing Authority: Inanda SAP Station, Inanda Main Road R93, Ntuzuma Township (all units), Point via Inanda Main Road R93, North Coast Road, Blackburn Road, Northway, Umhlanga Rocks Drive, Margaret Maytom Avenue, Hinton Grove, Hinton Place, Traffic Circle, Mackeurtan Avenue, Kensington Drive, Old Mill Way, Tinsley Place, Prospect Hall Road, Riverside Road, North Coast Road, Umgeni Road thence existing route i.e. Argyle Road, Brickhill Road, Point Road to Point Terminus. Return to Terminal at Ntuzuma and Inanda SAP Station via the same route as described above but reverse direction.

Route 49—Amendment/Alternate Route—Ntuzuma/Inanda—Point via Newport Avenue and Danville Avenue:

From existing route at Margaret Maytom Avenue/Kensington Drive to proceed on route (i.e. Alternate Route), Kensington Drive, Traffic Circle, Newport Avenue, Danville Avenue then Traffic Circle, Hinton Place then proceed existing route then return route to be as aforementioned but in reverse direction.

Route 50—Emachobeni (Thandabantu Store)—Lorne Street:

Inward: Emachobeni (Thandabantu Store- Richmond Farm), Unnamed Dirt Road for distance of 6,6 kilometres to Castle Hill Road, Castle Hill Road, Hilldale Road, Briardale Road, Kwa Mashu Access Road, Inanda Road, Sea Cow Lake Road, North Coast Road, Connaught Bridge, Umgeni Road, Beatrice Street, Cross Street, Carlisle Street, Centenary Road, Lorne Street Bus Rank.

Outward: Lorne Street Bus Rank, Lorne Street, Carlisle Street, Centenary Road, Alice Street, Albert Street, Umgeni Road, Connaught Bridge, North Coast Road, Sea Cow Lake Road, Inanda Road, Kwa Mashu Access Road, Briardale Road, Hilldale Road, Castle Hill Road, Castle Hill Road then proceed distance of 6,6 kilometres upon Unnamed Dirt Road to Emachobeni (Thandabantu Store - Richmond Farm).

Route 51—Newtown—Point:

Inward: From Established termini in Inanda Newtown then all roads/routes authorised for bus operation within Inanda Newtown then - Inanda Main Road R93, North Coast Road, Umgeni Road, Argyle Road, Brickhill Road, Point Road to Point Termini.

Outward: Point Terminus, Point Road, Brickhill Road, Argyle road, Umgeni Road, North Coast Road, Inanda Main road R93 then all roads/routes within Inanda Newtown to established Termini.

Route 52—Emachobeni—King Edward VIII Hospital via Mayville:

Inward: Terminus Ungoye Trading Store, Dalmeny Trust Road, Machobeni School Road, Native Trust Road Route 1, Inanda Police Station, Inanda Main Road R93, North Coast Road, Connaught Bridge, glide off into Umgeni Road, Alpine Road, Brickfield Road, Jan Smuts Highway, Bellair Road, Francois Road, Sydney road, King Edward VIII Hospital terminus.

Outward: Sydney Road, King Edward VIII Hospital, Francois Road, Bellair Road, Jan Smuts Highway, Brickfield Road, Alpine Road, Umgeni Road, Connaught Bridge, North Coast Road, Inanda Road, R93, Inanda Police Station, Native Trust Road Route 1, Machobeni School Road, Dalmeny Trust Road to terminus Ungoye Trading Store.

Route 53—Inanda Newtown—Lorne Street via Inanda Main Road R93:

Inward: From established termini in Inanda Newtown then all roads/routes authorised for bus operation within Inanda Newtown then Inanda Main Road R93, North Coast Road, Umgeni Road, Beatrice Street, Cross Street, Carlisle Street, Centenary Road, Lorne Street to Rank.

Outward: Lorne Street, Carlisle Street, Centenary Road, Alice Street, Albert Street, Umgeni Road, North Coast Road, Inanda Main Road R93 then all roads/routes within Inanda Newtown to established termini.

Route 54—Inanda Newtown—Lorne Street via Dalmeny Road:

Inward: From established termini in Inanda Newtown then all roads/routes for bus operation within Inand Newtown then Dalmeny Main Road (Ntuzuma Main Road), Inanda Main Road R93, North Coast Road, Umgeni Road, Beatrice Street Cross Street, Carlisle Street, Centenary Road, Lorne Street, to Rank.

Outward: Lorne Street, Carlisle Street, Centenary Road, Alice Street, Albert Street, Umgeni Road, North Coast Road, Inanda Main Road R93 then all roads/routes within Inanda Newtown to established termini.

Route 55—Inanda Newtown—Point via Dalmeny Road:

Inward: From established termini in Inanda Newtown then all roads/routes authorised for bus operation within Inanda Newtown then Dalmeny Main Road, Ntuzuma Main Road, Inanda Main Road R93, North Coast Road, Umgeni Road, Arcyle Road, Brickhill Road, Point Road to terminus.

Outward: Point Road terminus, Point Road, Brichill Road, Argyle Road, Umgeni Road, North Coast Road. Inanda Main Road R93, then all roads/routes authorised for bus operation within Inanda Newtown to stablished termini.

Route 56—Yngoye Trading Store—Market:

Inwards: Terminus Ungoye Trading Store Dalmeny Trust Road, Machobeni School Road, Native Trust Road Route 1, Inanda Police Station, Inanda Main Road R93, North Coast Road, Connaught Bridge, glide off into Umgeni Road, Alpine Road, Stanley Copley Drive, Randles Road, Sparks Road, South Road, Overport Drive, Riley Road, Vause Road, Silverton Road, Musgrave Road, Berea Road North, Botanic Gardens Road Bridge, Berea Road, Warwick Avenue, Alice Street to Market Road Rank.

Outwards: Market Road Rank, Warwick Avenue, Berea Road, Berea Road South, Musgrave Road, Silverton Road, Yause Road, Sydenham Road, McCords Hospital, South Ridge Road, South Road, Sparks Road, Randles Road, Stanley Copley Drive, Alpine Road, Umgeni Road, Connaught Bridge, glide off into North Coast Road, Inanda Main Road R93, Inanda Police Station, Native Trust Road Route 1, Machobeni School Road, Dalmeny Trust Road, Ungoye Trading Store Terminus.

Route 57—Inanda Newtown "A" to King George V Hospital, Shifa Hospital, McCords Hospital via Berea Road to Market:

Inward: All roads within New Inanda Newtown Township then 3,8 kilometres tarred unnamed road within Inanda Newtown to Dalmeny Main Road then Dalmeny Main Road, Inanda Main Road R93, North Coast Road, Umgeni Road, Alpine Road, Stanley Copley Drive, Randles Road, Sparks Road, South Road, Overport Drive, Essenwood Road, Berea Road North, Botanic Gardens Road, Berea Road North, Warwick Avenue, Alice Street, Market Road Barrier.

Outward: Market Road Barrier, Warwick Avenue, Berea Road South, Essenwood Road, Sydenham Road, Overport Drive, South Road, Sparks Road, Randles Road, Stanley Copley Drive, Alpine Road, Umgeni Road, North Coast Road, Inanda Main Road R93, then all roads within New Inanda Township.

Route 58—Inanda Newtown—Warwick Avenue via Greyville:

Inward: All authorised roads for bus traffic operation within the New Inanda Township then via established termini and defined routes within Ntuzuma Township then Dalmeny Main Road, Inanda Main Road R93, N2 to Umgeni Road, Alpine Road, Stanley Copley Drive, Randles Road, Sparks Road, South Road, Ridge Road, Springfield Road, Earl Haig Road, Rosebank Avenue, North Ridge Road, Trematon Drive, Windermere Road, Traffic Circle (Florida Road), First Avenue, Kent Road, Umgeni Road, Beatrice Street, Cross Street, Carlisle Street, Centenary Road, Mansfield Road, Warwick Avenue.

Outward: Warwick Avenue, Mansfield Road, Centenary Road, Alice Street, Albert Street, Umgeni Road, Kent Road, First Avenue, Traffic Circle (Florida Road), Windermere Road, Trematon Drive, North Ridge Road, Rosebank Avenue, Earl Haig Road, Springfield Road, Ridge Road, South Road, Sparks Road, Randles Road, Stanley Copley Drive, Alpine Road, Umgeni Road, N2, Inanda Main Road R93, Dalmeny Main Road, Ntuzuma Township then all authorised roads for bus traffic within New Inanda Township.

Route 59—Ntuzuma—Warwick Avenue via Greyville:

Inward: From established termini and via defined routes within Ntuzuma Township then Dalmeny Main Road, Inanda Main Road R93, North Coast Road, Umgeni Road, Alpine Road, Stanley Copley Drive, Randles Road, Sparks Road, South Road, Ridge Road, Springfield Road, Earl Haig Road, Rosebank Avenue, North Ridge Road, Trematon Drive, Windermere Road, Traffic Circle (Florida Road), First Avenue, Kent Road, Umgeni Road, Beatrice Street, Cross Street, Carlisle Street, Centenary Road, Mansfield Road, Warwick Avenue.

Outward: Warwick Avenue, Mansfield Road, Centenary Road, Alice Street, Albert Street, Umgeni Road, Kent Road, First Avenue, Traffic Circle (Florida Road), Windermere Road, Trematon Drive, North Ridge Road, Rosebank Avenue, Earl Haig Road, Springfield Road, Ridge Road, South Road, Sparks Road, Randles Road, Stanley Copley Drive, Alpine Road, Umgeni Road, Lin Road, N2, Inanda Road, Dalmeny Main Road then via defined routes within Ntuzuma to established termini.

Route 60—Lindelani, Warwick Avenue via Greyville:

Inward: Thandabantu Store (PUTCO Limited terminal), Ntuzuma, unnamed dirt road for distance of 5,6 kilometres to Castle Hill Road then Hilldale Road, Briardale Road, Kwa Mashu Access Road, Inanda Road, Link Road, N2 glide off to Umgeni Road, Alpine Road, Stanley Copley Drive, Randles Road, Sparks Road, South Road, Ridge Road, Springfield Road, Earl Haig Road, Rosebank Avenue, North Ridge Road, Trematon Drive, Windermere Road, Traffic Circle (Florida Road), First Avenue, Kent Road, Umgeni Road, Beatrice Street, Cross Street, Carlisle Street, Centenary Road, Mansfield Road, Warwick Avenue.

Outward: Warwick Avenue, Mansfield Road, Centenary Road, Alice Street, Albert Street, Umgeni Road, Kent Road, First Avenue, Traffic Circle (Florida Road), Windermere Road, Trematon Drive, North Ridge Road, Rosebank Avenue, Earl Haig Road, Springfield Road, Ridge Road, South Road, Sparks Road, Randles Road, Stanley Copley Drive, Alpine Road, Umgeni Road, Link Road, N2, Inanda Road, Kwa Mashu Access Road, Briardale Road, Hilldale Road, Catlehill Road then unnamed dirt road for distance of 5,6 kilometres to Thandabantu Store (PUTCO Limited terminal) Ntuzuma.

Route 61—Emachobeni—Warwick Avenue via Greyville:

Inward: Terminus Ungoye Trading Store, Dalmeny Trust Road Route 1, Inanda Police Station, Inanda Main Road R93, North Coast Road, Connaught Bridge, glide off into Umgeni Road, Alpine Road, Stanley Copley Drive, Randles Road, Sparks Road, South Road, Ridge Road, Springfield Road, Earl Haig Road, Rosebank Avenue, North Ridge Road, Trematon Drive, Windermere Road, Traffic Circle (Florida Road), First Avenue, Kent Road, Umgeni Road, Beatrice Street, Cross Street, Carlisle Street, Centenary Road, Mansfield Road, Warwick Avenue.

Outward: Warwick Avenue, Mansfield Road, Centenary Road, Alice Street, Albert Street, Umgeni Road, Kent Road, First Avenue, Traffic Circle (Florida Road), Windermere Road, Trematon Drive, North Ridge Road, Rosebank Avenue, Earl Haig Road, Springfield Road, Ridge Road, South Road, Sparks Road, Randles Road, Stanley Copley Drive, Alpine Road, Umgeni Road, glide off into Connaught Bridge, North Coast Road, Inanda Main Road R93, Inanda Police Station, Route 1 Dalmeny Trust Road, Terminus Ungoye Trading Store.

Route 62—Ntuzuma—Market via Mayville:

Inward: From established termini and via defined routes within Ntuzuma Township then Dalmeny Main Road, Inanda Road R93, N2 glide off to Umgeni Road, Alpine Road, Brickfield Road, Jan Smuts Highway, West Ridge Overpass, Ramsay Avenue, Berea Road North, Old Dutch Road, Alice Street, Market Road, Market Road Barrier.

Outward: Market Road, Leopold Street, Canongate Road, Berea Road, Berea Road South, Jan Smuts Highway, Brickfield Road, Alpine Road, Umgeni Road, N2, Inanda Road R93, Dalmeny Road then via defined routes within Ntuzuma Township to established termini.

Route 63—Newtown—Market via Mayville:

Inward: All authorised roads for bus traffic within New Inanda Township then via established termini and defined route within Ntuzuma then Dalmeny Main Road, Inanda Main Road R93, N2, Umgeni Road, Alpine Road, Brickfield Road, Jan Smuts Highway, Westridge Overpass, Ramsay Avenue, Berea Road North, Old Dutch Road, Alice Street, Market Road, Market Road Barrier.

Outward: Market Road, Leopold Street, Canongate Road, Berea Road, Berea Road South, Jan Smuts Highway, Brickfield Road, Alpine Road, Umgeni Road, N2, Inanda Road, Inanda Main Road R93, Dalmeny Road then via defined routes within Ntuzuma Township and established termini and then all authorised roads for bus traffic within New Inanda Township.

Route 64—Thandabantu Store—Market via Mayville:

Inward: Thandabantu Store (PUTCO Limited Terminal), Ntuzuma, unnamed dirt road for distance of 5,6 kilometres to Castlehill Road, Hilldale Road, Briardale Road, Kwa Mashu Access Road, Inanda Road, Link Road, N2, glide off Umgeni Road, Alpine Road, Brickfield Road, Jan Smuts Highway, Westridge Overpass, Ramsay Avenue, Berea Road North, Old Dutch Road, Alice Street, Market Road, Market Road Barrier.

Outward: Market Road, Leopold Street, Canongate Road, Berea Road, Berea Road South, Jan Smuts Highway, Brickfield Road, Alpine Road, Umgeni Road, N2, Inanda Road, Kwa Mashu Access Road, Briardale Road, Hilldale Road, Castlehill Road then distance of 5,6 kilometres unnamed dirt road to Thandabantu Store, Ntuzuma (PUTCO Limited Terminal).

Route 65—Amouti—Lorne Street:

Inward: Amouti Terminus, Road R403, Road D95, Road R93 (Main Inanda Road), North Coast Road, Umgeni Road, Beatrice Street, Cross Street, Carlisle Street, Centenary Road, Lorne Street to Lorne Street Rank.

Outward: Lorne Street Rank, Lorne Street, Carlisle Street, Centenary Road, Alice Street, Albert Street, Umgeni Road, North Coast Road, Road R93 (Main Inanda Road), Road D95, Road D403 to Amouti Terminus.

Route 66—Amouti—Point:

Inward: Amouti Terminus, Road D403, Road D95, Road R93 (Main Inanda Road), North Coast Road, Blackburn Road, Northway, Umhlanga Rocks Drive, Margaret Maytom Avenue, Hinton Grove, Hinton Place, Mackeurtan Avenue, Beachway, Kensington Drive, Old Millway, Tinsley Place, Prospect Mall Road, Riverside Road, North Coast Road, Umgeni Road, Argyle Road, Brickhill Road, Point Road to Point Terminus.

Outward: Point Terminus, Point Road, Brickhill Road, Argyle Road, Umgeni Road, North Coast Road, Riverside Road, Prospect Hall Road, Waterkant Road, Uitsig Road, Prospect Hall Road, Tinsley Place, Old Mill Way, Kensington Drive, Mackeurtan Avenue, Hinton Place, Hinton Grove, Margaret Maytom Avenue, Umhlanga Rocks Drive, Northway, Blackburn Road, North Coast Road, R93 (Main Inanda Road), Road D95, Road D403, Amouti Terminus.

Route 67—Amouti—Westmead:

Inward: Amouti Terminal, Road D403, Road D95, Ohlange Institute, Inanda Main Road R93, N2, N3, Link Road, Stapleton Road, Old Main Road, Escom Road, Shepstone Road, Crompton Street, Old Main Road, Richmond Road, Swanfield Road, Surprise Farm Bus Rank, Gillits Road, Richmond Road, Alexander Road, Albert Road, Malcolm Road Terminal.

Outward: As per inward route in reverse. Alternatively return Malcolm Road, Circuit Road, Westmead Road, Marianhill Road, Richmond Road then as per inward route in reverse described above.

Route 68—Ntuzuma—Pine Street:

Inward: Established termini and via defined routes within Ntuzuma Township via Dalmeny Road (Ntuzuma Main Road), R93 Inanda Main Road, North Coast Road, Connaught Bridge, Umgeni Road (existing authority), then Soldiersway, Commercial Road, Walnut Road, Pine Street, Pine Street to Bus Rank (additional) authority.

Outward: Pine Street Bus Rank, Pine Street, Aliwal Street, NMR Avenue, Argyle Road (additional authority), then Umgeni Road, Connaught Bridge, North Coast Road, R93 Inanda Main Road, Dalmeny Road (Ntuzuma Main Road) via defined routes to established termini within Ntuzuma Township (existing authority).

Outward (alternate): Pine Street Bus Rank, Pine Street, Aliwal Street, Ordnance Road, Albert Street (additional authority) then Umgeni Road, Connaught Bridge, North Coast Road, R93 Inanda Main Road, Dalmeny Road (Ntuzuma Main Road) via defined routes to established termini within Ntuzuma Township (existing authority).

Inward (alternate): Established termini and via defined routes within Ntuzuma Township via Dalmeny Road (Ntuzuma Main Road), R93 Inanda Main Road, North Coast Road, Connaught Bridge, Umgeni Road (existing authority) then Soldiersway, Commercial Road (additional authority) right into Prince Alfred Street, Cato Street, Winder Street, Point Road to Point Terminus (existing authority).

Ntuzuma from point:

Outward Route No. 1—Point Terminus, Point Road, Bay Terrace, Esplanade (Victoria Embankment), Stanger Street (existing authority), then left into Pine street, right in Aliwal Street into NMR Avenue, left into Argyle Road (additional authority) then Umgeni Road, Connaught Bridge, North Coast Road, R93 Inanda Main Road, Dalmeny Road (main Ntuzuma Road) via defined routes to established termini within Ntuzuma Township (existing authority).

Outward Route No. 2—Point Terminus, Point Road, Bay Terrace, Esplanade (Victoria Embankment), Stanger Street, (existing authority), into Commercial Road, right into Pine Street (additional authority), left into Brickhill Road, Argyle Road, Umgeni Road, Connaught Bridge, North Coast Road, R93 Inanda Main Road, Dalmeny Road (Main Ntuzuma Road) via defined routes to established termini within Ntuzuma Township (existing authority).

Route 69—Inanda Newtown—Pine Street:

Inward: Established Termini within Inanda Newtown then all roads/routes authorised for bus operation within Inanda Newtown then R93 Inanda Main Road, North Coast Road, Connaught Bridge, Umgeni Road (existing authority), then Soldiersway, Commercial Road, Walnut Road, Pine Street to Pine Street Bus Rank (additional authority).

Outward: Pine Street Bus Rank, Pine Street, Aliwal Street, NMR Avenue, Argyle Road (additional authority) from Umgeni Road, Connaught Bridge, North Coast Road, R93 Inanda Main Road, then all roads/routes authorised for bus operation within Inanda Newtown to established Termini within Inanda Newtown (existing authority).

Outward (alternate): Pine Street Bus Rank, Pine Street, Aliwal Street, Ordnance Road, Albert Street (additional authority) then Umgeni Road, Connaught Bridge, North Coast Road, R93 Main Inanda Road, then all roads/routes authorised for bus operation within Inanda Newtown to established Termini within Inanda Newtown (existing authority).

Inward (alternate): Established Termini within Inanda Newtown then all roads/routes authorised for bus operation within Inanda Newtown then R93 to Inanda Main Road, North Coast Road, Connaught Bridge, Umgeni Road (existing authority) then Soldiers Way, Commercial Road (additional authority) right into Prince Alfred Street, Casto Street, Winder Street, Point Road to Point Terminus (existing authority).

Inanda Newton from Point:

Outward Route No. 1: Point Terminus, Point Road, Bay Terrace, Esplanade (Victoria Embankment), Stanger Street (existing authority) then left into Pine Street, right into Aliwal Street into NMR Avenue, left into Argyle Road (additional authority) then Umgeni Road, Connaught Bridge, North Coast Road, R93 Inanda Main Road then all roads/routes authorised for bus operation within Inanda Newtown to established Termini within Inanda Newtown (existing authority).

Outward Route No. 2: Point Terminus, Point Road, Bay Terrace, Esplanade (Victoria Embankment), Stanger Street (existing authority), into Commercial Road, right into Pine Street (additional authority), left into Brickhill Road, Argyle Road, Umgeni Road, Connaught Bridge, North Coast Road, R93 Inanda Main Road then all roads/routes authorised for bus operation within Inanda Newtown to established Termini within Inanda Newtown (existing authority).

Route 70—Emachobeni (Richmond Farm—Thandabantu Farm)—Pine Street:

Inward: Emachobeni (Thandabantu Store—Richmond Farm), unnamed dirt road for distance of 6,6 kilometres to Castle Hill Road, Castle Hill Road, Hilldale Road, Briardale Road, Kwa Mashu Access Road, Inanda Road, Sea Cow Lake Road, North Coast Road, Connaught Bridge, Umgeni Road (authorised route) then Soldiers Way, Commercial Road, Walnut Road, Pine Street to Pine Street Bus Rank (additional authority).

Outward: Pine Street Bus Rank, Pine Street, Aliwal Street, NMR Avenue, Argyle Road (additional authority) then Umgeni Road, Connaught Bridge, North Coast Road, Sea Cow Lake Road, Inanda Road, Kwa Mashu Access Road, Briardale Road, Hilldale Road, Castle Hill proceed distance of 6,6 kilometres upon unnamed dirt road to Emachobeni (Thandabantu Store—Richmond Farm) (existing authority).

Outward (alternate)—Pine Street Bus Rank, Pine Street, Aliwal Street, Ordnance Road, Albert Street (additional authority), then Umgeni Road, Connaught Bridge, North Coast Road, Sea Cow Lake Road, Inanda Road, Kwa Mashu Access Road, Briardale Road, Hilldale Road, Castle Hill Road proceed distance of 6,6 kilometres upon unnamed dirt road to Emachobeni (Thandabantu Store—Richmond Farm) (existing authority).

Route 71—Amouti—Pine Street:

Inward: Amouti Terminus, Road D403, Road D95, Road R93 Inanda Main Road, North Coast Road, Connaught Bridge, Umgeni Road (existing authority), then Soldiers Way, Commercial Road, Walnut Road, Pine Street to Pine Street Bus Rank (additional authority).

Outward: Pine Street Bus Rank, Pine Street, Aliwal Street, NMR Avenue, Argyle Road (additional authority) then Umgeni Road, Connaught Bridge, North Coast Road, R93 Inanda Main Road, Road D95, Road D403, Amouti Terminus (existing authority).

Outward (alternate)—Pine Street Bus Rank, Pine Street, Aliwal Street, Ordnance Road, Albert Street (additional authority) then Umgeni Road, Connaught Bridge, North Coast Road, R93 Inanda Main Road, Road D95, Road D403, Amouti Terminus (existing authority).

Route 72—Entembeni (Amatikwe)—Pine Street:

Inward: F P Store, Entembeni via Ramnarain's House to Inanda Main Road R93 via Inanda Police Station, R93 Inanda Main Road, North Coast Road, Connaught Bridge, Umgeni Road (existing authority), then Soldiers Way, Commercial Road, Walnut Road, Pine Street to Pine Street Bus Rank (additional authority).

Outward: Pine Street Bus Rank, Pine Street, Aliwal Street, NMR Avenue, Argyle Road (additional authority) then Umgeni Road, Connaught Bridge, North Coast Road, Main Inanda Road R93 via Inanda Police Station, R93 Inanda Main Road then via Ramnarain's House to FP Store Entembeni (existing authority).

Outward (alternate)—Pine Street Bus Rank, Pine Street, Aliwal Street, Ordnance Road, Albert Street (additional authority) then Umgeni Road, Connaught Bridge, North Coast Road, Main Inanda Road R93 via Inanda Police Station, R93 Main Inanda Road then via Ramnarain's House to FP Store Entembeni (existing authority). NB: Road between FP Store Entembeni and Main Road Inanda R93 is now numbered SZD/32.

Route 73—Dalmeny—Pine Street:

Inward: Rupnarain's Residence, Old Inanda Road, Inanda Mission Glebe—Dalmeny Trust Road, Emachobeni School Road then Native Trust Road Route 1 to Goba's Store and Inanda Police Station then R93 Inanda Main Road, North Coast Road, Connaught Bridge, Umgeni Road (existing authority) then Soldiers Way, Commercial Road, Walnut Road, Pine Street to Pine Street Bus Rank (additional authority).

Outward: Pine Street Bus Rank, Pine Street, Aliwal Street, NMR Avenue, Argyle Road (additional authority), then Umgeni Road, Connaught Bridge, North Coast Road, R93 Inanda Main Road, Inanda Police Station to Goba's Store, Native Trust Road Route 1, Emachobeni School Road, Inanda Mission Glebe—Dalmeny Trust Road then Old Inanda Road to Rupnarain's Residence (existing authority).

Outward (alternate)—Pine Street Bus Rank, Pine Street, Aliwal Street, Ordnance Road, Albert Street (additional authority) then Umgeni Road, Connaught Bridge, North Coast Road, Main Inanda Road R93, Inanda Police Station to Goba's Store, Native Trust Road Route 1, Emachobeni School Road, Inanda Mission Glebe—Dalmeny Trust Road then Old Inanda Road to Rupnarain's Residence (existing authority).

Route 74—Emachobeni—Pine Street:

Inward: Terminus Ungoye Trading Store, Dalmeny Trust Road, Emachobeni School Road, Native Trust Road Route 1, Inanda Police Station, Inanda Main Road R93, North Coast Road, Connaught Bridge, Umgeni Road (existing authority), Soldiers Way, Commercial Road, Walnut Road, Pine Street to Pine Street Bus Rank (additional authority).

Outward: Pine Street Bus Rank, Pine Street, Aliwal Street, NMR Avenue, Argyle Road (additional authority) then Umgeni Road, Connaught Bridge, North Coast Road, R93 Inanda Main Road, Inanda Police Station, Route 1 Native Trust Road, Emachobeni School Road, Dalmeny Trust Road, Terminus Ungoye Trading Store (existing authority).

Route 75—Ntuzuma—Pine Street:

Inward: Established Termini and via defined routes within Ntuzuma Township via Dalmeny Road (Ntuzuma Main Road), R93 Inanda Main Road, North Coast Road, Connaught Bridge, Umgeni Road then Soldiers Way, Commercial Road, Walnut Road, Pine Street to Pine Street Bus Rank (existing authority).

Outward: Pine Street Bus Rank, Pine Street, Aliwal Street, NMR Avenue, Argyle Road then Umgeni Road, Connaught Bridge, North Coast Road, R93 Inanda Main Road, Dalmeny Road (Ntuzuma Main Road) via defined routes to established Termini within Ntuzuma Township (existing authority).

Outward (alternate)—Pine Street Bus Rank, Pine Street, Aliwal Street, Ordnance Road, Albert Street then Umgeni Road, Connaught Bridge, North Coast Road, R93 Inanda Main Road, Dalmeny Road (Ntuzuma Main Road) via defined routes to established Termini within Ntuzuma Township (existing authority).

Outward (alternate)—Pine Street Bus Rank, Pine Street, Field Street, Albert Street, Umgeni Road, Connaught Bridge, North Coast Road, Main Inanda Road R93, Dalmeny Road (Ntuzuma Main Road) then via defined routes to established Termini within Ntuzuma Township.

Additional authority/amendment of route—to Traverse Field Street on Outward trips.

Route 76—Ntuzuma—Pine Street:

Inward: Established Termini and via defined routes within Ntuzuma Township via Dalmeny Road (Ntuzuma Main Road), R93 Inanda Main Road, North Coast Road, Connaught Bridge, Umgeni Road then Soldiers Way, Commercial Road, Walnut Road, Pine Street to Pine Street Bus Rank (existing authority).

Outward: Pine Street Bus Rank, Pine Street, Aliwal Street, NMR Avenue, Argyle Road then Umgeni Road, Connaught Bridge, North Coast Road, R93 Inanda Main Road, Dalmeny Road (Ntuzuma Main Road) via defined routes to established Termini within Ntuzuma Township (existing authority).

Outward (alternate)—Pine Street Bus Rank, Pine Street, Aliwal Street, Ordnance Road, Albert Street then Umgeni Road, Connaught Bridge, North Coast Road, R93 Inanda Main Road, Dalmeny Road (Ntuzuma Main Road) via defined routes to established Termini within Ntuzuma Township (existing authority).

Outward (alternate)—Pine Street Bus Rank, Pine Street, Field Street, Albert Street, Umgeni Road, Connaught Bridge, North Coast Road, Main Inanda Road R93, Dalmeny Road (Ntuzuma Main Road) then via defined routes to established Termini within Ntuzuma township.

Additional authority/amendment of route—To traverse Field Street on Outward trips.

Route 77—Amouti—Pine Street:

Inward: Amouti Terminus, Road D403, Road D95, Road R93 Inanda Main Road, North Coast Road, Connaught Bridge, Umgeni Road then Soldiers Way, Commercial Road, Walnut Road, Pine Street to Pine Street Bus Rank (existing authority).

Outward: Pine Street Bus Rank, Pine Street, Aliwal Street, NMR Avenue, Argyle Road then Umgeni Road, Connaught Bridge, North Coast Road, R93 Inanda Main Road, Road D95, Road D403, Amouti Terminus (existing authority).

Outward (alternate)—Pine Street Bus Rank, Pine Street, Aliwal Street, Ordnance Road, Albert Street then Umgeni Road, Connaught Bridge, North Coast Road, R93 Inanda Main Road, Road D95, Road D403, Amouti Terminus (existing authority).

Outward (alternate)—Pine Street Bus Rank, Pine Street, Field Street, Albert Street, Umgeni Road, Connaught Bridge, North Coast Road, R93 Inanda Main Road, Road D95, Road D403, Amouti Terminus (existing authority).

Additional authority/amendment of route—To traverse Field Street on Outward trips.

Route 78—Dalmeny—Pine Street:

Inward: Rupnarain's Residence, Old Inanda Road, Inanda Mission Glebe—Dalmeny Trust Road, Emachobeni School Road then Native Trust Road Route 1 to Goba's Store and Inanda Police Station then R93 Inanda Main Road, North Coast Road, Connaught Bridge, Umgeni Road then Soldiers Way, Commercial Road, Walnut Road, Pine Street to Pine Street Bus Rank (Existing authority).

Outward: Pine Street Bus Rank, Pine Street, Aliwal Street, MNR Avenue, Argyle Road the Umgeni Road, Connaught Bridge, North Coast Road, R93 Inanda Main Road, Inanda Police Station to Goba's Store, Native Trust Road Route 1, Emachobeni School Road, Inanda Mission Glebe-Dalmeny Trust Road then Old Inanda Road to Rupnarain's Residence (existing authority).

Outward (alternate)-Pine Street Bus Rank, Pine Street, Aliwal Street, Ordnance Road, Albert Street then Umgeni Road, Connaught Bridge, North Coast Road, Main Inanda Road R93, Inanda Police Station to Goba's Store, Native Trust Road Route 1, Emachobeni School Road, Inanda Mission Glebe-Dalmeny Trust Road, then Old Inanda Road to Rupnarain's Residence (existing authority).

Outward (alternate)-Pine Street Bus Rank, Pine Street, Field Street, Albert Street, Umgeni Road, Connaught Bridge, North Coast Road, Main Inanda Road R93, Inanda Police Station, Goba's Store, Native Trust Road Route 1, Emachobeni School Road, Inanda Mission Glebe-Dalmeny Trust Road, Old Inanda Road to Rupnarain's Residence.

Additional authority/amendment of route-To traverse Field Street on Outward trips.

Route 79—Entembeni (Amatikwe)—Pine Street:

Inward: F P Store, Entembeni via Ramnarain's House to Inanda Main Road R93, via Inanda Police Station, R93 Inanda Main Road, North Coast Road, Connaught Bridge, Umgeni Road, Soldiers Way, Commercial Road, Walnut Road, Pine Street to Pine Street Bus Rank (existing authority).

Outward: Pine Street Bus Rank, Pine Street, Aliwal Street, NMR Avenue, Argyle Road, Umgeni Road, Connaught Bridge, North Coast Road, Inanda Main Road R93 via Inanda Police Station, R93 Inanda Main Road then via Ramnarain's House to F P Store, Entembeni (existing authority).

Outward (alternate)-Pine Street Bus Rank, Pine Street, Aliwal Street, Ordnance Road, Albert Street, Umgeni Road, Connaught Bridge, North Coast Road, Inanda Main Road R93 via Inanda Police Station, R93 Inanda Main Road then via Ramnarain's House to F P Store, Entembeni (existing authority).

Outward (alternate)-Pine Street Bus Rank, Pine Street, Field Street, Albert Street, Umgeni Road, Connaught Bridge North Coast Road, Inanda Main Road R93, via Inanda Police Station, R93 Inanda Main Road then via Ramnarain's House to F P Store, Entembeni.

Additional authority/amendment of route-To traverse Field Street on Outward trips.

Route 80—Emachobeni—Pine Street:

Inward: Terminus Ungoye Trading Store, Dalmeny Trust Road, Emachobeni School Road, Native Trust Road, Route 1, Inanda Police Station, Inanda Main Road R93, North Coast Road, Connaught Bridge, Umgeni Road, Soldiers Way, Commercial Road, Walnut Road, Pine Street to Pine Street Bus Rank (existing authority).

Outward: Pine Street Bus Rank, Pine Street, Aliwal Street, NMR Avenue, Argyle Road then Umgeni Road, Connaught Bridge, North Coast Road, R93 Inanda Main Road, Inanda Police Station, Route 1, Native Trust Road, Emachobeni School Road, Dalmeny Trust Road, Terminus Ungoye Trading Store (existing authority).

Outward (alternate)-Pine Street Bus Rank, Pine Street, Aliwal Street, Ordnance Road, Albert Street then Umgeni Road, Connaught Bridge, North Coast Road, R93 Inanda Main Road, Inanda Police Station, Route 1, Native Trust Road, Emachobeni School Road, Dalmeny Trust Road, Terminus Ungoye Trading Store (existing authority).

Outward (alternate)-Pine Street Bus Rank, Pine Street, Field Street, Albert Street, Umgeni Road, Connaught Bridge, North Coast Road, Inanda Main Road R93, Inanda Police Station, Route 1, Native Trust Road, Emachobeni School Road, Dalmeny Trust Road, Terminus Ungoye Trading Store.

Additional authority/amendment of route-To traverse Field Street on Outward trips.

Route 81—Emachobeni (Richmond Farm—Thandabantu Store)—Pine Street:

Inward: Emachobeni (Thandabantu Store-Richmond Farm), unnamed dirt road for distance of 6,6 kilometres to Castle Hill Drive, Castle Hill Drive, Hilldale Drive, Briardale Drive, Kwa Mashu Access Road, Inanda Road, Sea Cow Lake Road, North Coast Road, Connaught Bridge, Umgeni Road, Soldiers Way, Commercial Road, Walnut Road, Pine Street to Pine Street Bus Rank (existing authority).

Outward: Pine Street Bus Rank, Pine Street, Aliwal Street, NMR Avenue, Argyle Road, Umgeni Road, Connaught Bridge, North Coast Road, Sea Cow Lake Road, Inanda Road, Kwa Mashu Access Road, Briardale Drive, Hilldale Drive, Castle Hill Drive, Castle Hill Drive proceed distance of 6,6 kilometres upon unnamed dirt road to Emachobeni (Thandabantu Store - Richmond Farm) (existing authority).

Outward (alternate)-Pine Street Bus Rank, Pine Street, Aliwal Street, Ordnance road, Albert Street, Umgeni Road, Connaught Bridge, North Coast Road, Sea Cow Lake Road, Inanda Road, Kwa Mashu Access Road, Briardale Drive, Hilldale Drive, Castle Hill Drive, Castle Hill Drive proceed distance of 6,6 kilometres upon unnamed dirt road to Emachobeni (Thandabantu Store-Richmond Farm) (existing authority).

Outward (alternate)-Pine Street Bus Rank, Pine Street, Field Street, Albert Street, Umgeni Road, Connaught Bridge, North Coast Road, Sea Cow Lake Road, Inanda Road, Kwa Mashu Access Road, Briardale Drive, Hilldale Drive, Castle Hill Drive proceed distance of 6,6 kilometres upon unnamed dirt road to Emachobeni (Thandabantu Store-Richmond Farm).

Additional authority/amendment to route-to traverse Field Street on Outward trips.

Route 82—Thandabantu Store (Lindelani)—Jacobs:

Inward: Thandabantu Store (Lindelani), unnamed dirt road for distance of 5,6 kilometres to Castlehill Road then Hilldale Road, Briardale Road, Kwa Mashu Access Road, Inanda Road, N2 South, glide off Moben, Higginson Highway, Grimsby Road, Old South Coast Road, Bluff Road, Lansdowne Road, Lerwick Road, Jacobs Terminus.

Outward: Jacobs Terminus, Lerwick Road, Chamberlain Road, Bluff Road, South Coast Road, Grimsby Road, Higginson Highway, glide on N2 North, Inanda Road, Kwa Mashu Access Road, Briardale Road, Hilldale Road, Castle Hill Road then distance of 5,6 kilometres on unnamed dirt road to Thandabantu Store (Lindelani).

Route 83—Inanda Newtown—Jacobs:

Inward: From established termini within Inanda Newtown then all routes/roads authorised for bus operation within Inanda Newtown then via Dalmeny Main Road (Ntuzuma Main Road), Inanda Main Road R93, then N2 South, glide off Mobeni, turn off Higginson Highway, Grimsby Road, South Coast Road, Bluff Road, Lansdowne Road, Lerwick Road, Jacobs Terminus.

Outward: Jacobs Terminus, Lerwick Road then Chamberlain Road, Bluff Road, South Coast Road, Grimsby Road, Higginson Highway, glide on Kwa Mashu turn off, Inanda Main Road R93, Dalmeny Main Road (Ntuzuma Main Road) then all authorised routes/roads for bus operation within Inanda Newtown to established termini within Inanda Newtown.

Route 84—Emachobeni—Jacobs:

Inward: Ungoye Trading Store, Dalmeny Trust Road, Emachobeni School Road, Native Trust Road, Route 1, Inanda, Police Station, Inanda Main Road R93, N2 Soputh, Mobeni glide off, Higginson Highway, Grimsby Road, South Coast Road, Bluff Road, Lansdowne Road, Lerwick Road, Jacobs Terminus.

Outward: Jacobs Terminus, Lerwick Road, Chamberlain Road, Bluff Road, South Coast Road, Grimsby Road, Higginson Highway, glide on N2 North, Main Inanda Road R93, Inanda Police Station, Native Trust Road, Route 1, Emachobeni School Road, Dalmeny Trust Road, Ungoye Trading Store.

Route 85—Inanda Newtown—Pine Street:

Inward: Established termini within Inanda Newtown then all roads/routes authorised for bus operation within Inanda Newtown then R93 Inanda Main Road, North Coast Road, Connaught Bridge, Umgeni Road, Soldiers Way, Commercial Road, Walnut Road, Pine Street to Pine Street Bus Rank (existing authority).

Outward: Pine Street Bus Rank, Pine Street, Aliwal Street, NMR Avenue, Argyle Road then Umgeni Road, Connaught Bridge, North Coast Road, R93 Inanda Main Road then all roads/routes authorised for bus operation within Newtown to established Termini within Inanda Newtown (existing authority).

*Outward (alternate)—*Pine Street Bus Rank, Pine Street, Aliwal Street, Ordinance Road, Albert Street then Umgeni Road, Connaught Bridge, North Coast Road, R93 Inanda Main Road, then all roads/routes authorised for bus operation within Inanda Newtown to established Termini within Inanda Newtown (existing authority).

*Outward (alternate)—*Pine Street Bus Rank, Pine Street, Field Street, Albert Street, Umgeni Road, Connaught Bridge, North Coast Road, R93 Inanda Main Road, then all roads/routes authorised for bus operation within Inanda Newtown to established Termini within Inanda Newtown.

Additional authority/amendment of route—To traverse Field Street on Outward trip.

Route 86—Entembeni (Amatikwe)—Lorna Street:

Inward: F P Store, Entembeni via Ramnarain's House to Inanda Main Road R93, via Inanda Police Station, R93, North Coast Road, Connaught Bridge, Umgeni Road, Beatrice Street, Cross Street, Carlisle Street, Centenary Road, Lorne Street Bus Rank, (existing authority).

Outward: Lorne Street Bus Rank, Lorne Street, Carlisle Street, Centenary Road, Alice Street, Albert Street, Umgeni Road, Connaught Bridge, North Coast Road, R93 Inanda Main Road via Inanda SAP, Inanda Main Road R93, via Ramnarain's House to F P Store, Entembeni (existing authority).

Additional authority/amendment of route: *Inward*—F P Store Entembeni, then roads S/2D 32, S/2D 31, 2M/302, unnamed tar road between 2M/302 and Inanda Main Road R93 (additional authority). Then existing route R93 Inanda Main Road via Inanda SAP, Inanda Main Road R93, North Coast Road, Connaught Bridge, Umgeni Road, Beatrice Street, Cross Street, Carlisle Street, Centenary Road, Lorne Street Bus Rank.

Route 87—Amouti—Jacobs:

Inward: Amouti Terminus, Road D403, Road D94, Road R93 Inanda Main Road, N2 South, glide off at Mobeni turn off, Higginson Highway, Grimsby Road, South Coast Road, Bluff Road, Lansdowne Road, Lerwick Road, Jacobs Terminus.

Outward: Jacobs Terminus, Lerwick Road, Chamberlain Road, Bluff Road, South Coast Road, Grimsby Road, Higginson Highway, glide on N2 North, Inanda Main Road R93, Road D95, Road D403, Amouti Terminus.

Route 88—Ntuzuma—Jacobs:

Inward: From established termini and via defined routes within Ntuzuma then via Dalmeny Main Road, Inanda Main Road R93, N2 South, glide off Mobeni turn off, Higginson Highway, Grimsby Road, South Coast Road, Bluff Road, Lansdowne Road, Lerwick Road, Jacobs Terminus.

Outward: Jacobs Terminus, Lerwick Road, Chamberlain Road, Bluff Road, South Coast Road, Grimsby Road, Higginson Highway, glide on to N2 North, Inanda Road, Inanda Main Road R93, Dalmeny Main Road then via defined routes within Ntuzuma to established termini.

Route 89—Entembeni (Amatikwe)—Point:

Inward: F P Store Entembeni via Ramnarain's House to Inanda Main Road R93 via Inanda Police Station, R93, North Coast Road, Connaught Bridge, Umgeni Road, Argyle Road, Brickhill Road, Point Road to Point Terminus (existing authority).

Outward: Point Terminus, Point Road, Brickhill Road, Argyle Road, Umgeni Road, Connaught Bridge, North Coast Road, R93 Inanda Main Road via Inanda Police Station, Inanda Main Road R93 via Ramnarain's House to F P Store Entembeni (existing authority).

Additional authority/amendment of route: *Inward*—F P Store Entembeni then roads S/2D 32, S/2D 31, 2M/302, unnamed tar road between 2M/302 and Inanda Main Road R93 (additional authority). Then existing route R93 Inanda Main Road via Inanda SAP, Inanda Main Road R93, North Coast Road, Connaught Bridge, Umgeni Road, Argyle Road, Brickhill Road, Point Road to Point terminus.

Route 90—Amouti—Westmead via N2/N3 via Blase and Chelsea Roads:

Inward: Amouti Terminus, unnamed dirt road, Cardham Drive (Road 1211), Lenham Drive (Road 1203), Westham Drive (Road 1201), Provincial Roads 335 and 95, Ohlange Institute, Inanda Road (Road 93), N2, N3, Link Road, Stapleton Road, Old Main Road, Escom Road, Chelsea Road, Blase Road, Shepstone Road, Crompton Street, Old Main Road, Richmond Road, Swanfield Road, Surprise Farm Bus Rank, Gillits Road, Richmond Road, Alexander Road, Albert Road, Malcolm Road, Terminus Malcolm Road.

Outward: Return as per Inward route in reverse. Alternatively—Malcolm Road, Circuit Road, Westmead Road, Marianhill Road, Richmond Road then as per Inward route in reverse.

Route 91—Thandabantu Store—Westmead via Blase and Chelsea Roads:

Inward: Thandabantu Store (PUTCO Limited Terminus), Ntuzuma, unnamed dirt road for distance of 5,6 kilometres to Castle Hill Road then Hilldale Road, Briardale Road, Kwa Mashu Access Road, Inanda Road, N2 South, Link Road to N3, N3 Link Road, Eden Road, Stapleton Road, Old Main Road, Escom Road, Chelsea Road, Blase Road, Shepstone Road, Crompton Street, Old Main Road, Richmond Road, Swanfield Road, Bus Rank Swanfield Road then Aubrey Road, Gillits Road, Trafford Road, Alexander Road, Albert Road, Malcolm Road, Terminus Malcolm Road.

Outward: Terminus Malcolm Road, Circuit Road, Clarke Road, Alexander Road, Trafford Road, Gillits Road, Terminus Swanfield Road, Swanfield Road, Richmond Road, Old Main Road, Crompton Street, Shepstone Road, Blase Road, Chelsea Road, Escom Road, Old Main Road, Stapleton Road, Link Road to N3, N3 Link Road to N2 North N2, Inanda Road, Kwa Mashu Access Road, Briardale Road, Hilldale Road, Castlehill Road then 5,6 kilometres unnamed dirt road to Thandabantu Store, Ntuzuma, (PUTCO Limited Terminal).

Additional authority/amendment of route—To traverse Chelsea and Blase Roads.

Route 92—Westmead via Blase and Chelsea Roads:

Inward: Terminus Ungoye Trading Store, Inanda Mission Glebe, Dalmeny Trust Road, Goba's/Emachobeni School Road, Goba's Store, Native Trust Road, Route 1, Inanda SAP, Inanda Main Road R93, N2, N3 Link Road, Stapleton Road, Old Main Road, Escom Road, Chelsea Road, Blase Road, Shepstone Road, Crompton Street, Old Main Road, Richmond Road, Swanfield Road, Surprise Farm Bus Rank, Gillits Road, Richmond Road, Alexander Road, Albert Road, Malcolm Road Terminal.

Outward: Return as per inward Route in reverse. Alternatively—Malcolm Road Terminal, Circuit Road, Westmead Road, Marianhill Road, Richmond Road then as per Inward Route in reverse.

Additional authority/amendment of route—To traverse Chelsea and Blase Roads.

Route 93—Thandabantu Store—Prospecton:

Inward: Thandabantu Store (Lindelani), unnamed dirt road for 5,6 kilometres to Castle Hill Drive, then Hilldale Drive Briardale Drive, Inanda Road, N2 (South), Prospecton Road, Joyner Road, Wilcox Road, Prospecton Road, Terminus at Motor Assemblies.

Outward: Terminus at Motor Assemblies then Prospecton Road, Wilcox Road, Joyner Road, Prospecton Road, N2 (North), Inanda Road, Briardale Drive, Hilldale Drive, Castle Hill Drive then unnamed dirt road for 5,6 kilometres to Thandabantu Store (Lindelani).

Route 94—Thandabantu Store—Jacobs:

Inward: Thandabantu Store (Lindelani), unnamed dirt road for 5,6 kilometres to Castle Hill Drive then Hilldale Drive, Briardale Drive, Inanda Road, Sea Cow Lake Road, North Coast Road, Connaught Bridge, Umgeni Road, Soldiers Way, Leopold Street, Market Road, Warwick Avenue, Williams Road, Canberra Road, Sydney Road, Umbilo Road, Sarnia Road, Edwin Swales VC Drive, South Coast Road, Bluff Road, Lansdowne Road, Lerwick Road, Jacobs Terminus.

Outward: Jacobs Terminus, Lerwick Road, Chamberlain Road, Bluff Road, South Coast Road, Edwin Swales VC Drive, Sarnia Road, Umbilo Road, Sydney Road, Warwick Avenue, Alice Street, Albert Street, Umgeni Road, Connaught Bridge, North Coast Road, Sea Cow Lake Road, Inanda Road, Briardale Drive, Hilldale Drive, Castle Hill Drive then 5,6 kilometres unnamed dirt road to Thandabantu Terminus (Lindelani).

Route 95—Amouti—Jacobs:

Inward: Amouti Terminus, Road D403, Road D95, Road 93 (M25), Inanda Road, Road R102 North Coast Road, Connaught Bridge, Umgeni Road, Soldiers Way, Leopold Street, Market Road, Warwick Avenue, Williams Road, Canberra Road, Sydney Road, Umbilo Road, Sarnia Road, Edwin Swales VC Drive, South Coast Road, Bluff Road, Lansdowne Road, Lerwick Road, Jacobs Terminus.

Outward: Jacobs Terminus, Lerwick Road, Chamberlain Road, Bluff Road, South Coast Road, Edwin Swales VC Drive, Sarnia Road, Umbilo Road, Sydney Road, Warwick Avenue, Alice Street, Albert Street, Umgeni Road, Connaught Bridge, North Coast Road, Road R102, Inanda Road (M25), R93, Road D95, Road D403, Amouti Terminus.

Route 96 Amatikwe—La Lucia Mall via Rinaldo Road:

Forward Route: From Amatikwe

F.P. Store (Entembeni) Amatikwe, then Roads S/2D, 32, 5/2D, 31, ZM/302, unnamed Road between ZM/302 and Inanda Main Road R93. Then R93, pass Inanda S.A.P. then R93 (M25), North Coast Road, Avoca, turn left into Rinaldo Road, left into Spruce Road, left into Saffron Road, right into Highdale Road, left into Glen Anil Street, right into Sagewood Way, right into Umhlanga Rocks Drive, left into Addison Drive, left into William Campbell Drive to Terminal at La Lucia Mall, Distance 23,4 km.

Return Journey: From La Lucia Mall Rank

Armstrong Avenue, right into William Campbell Drive, left into Addison Drive, then as per forward route in reverse direction.

Route 97 Amatikwe—La Lucia Mall via Glen Anil Street:**Forward Route for Amatikwe**

F.P. Store (Entembeni) Amatikwe, then Roads S/2D, 32, 5/2D, 31, ZM/302, unnamed road between ZM/302 and Inanda Main Road R93, then R93, pass Inanda S.A.P. then R93 (M25), R102, Northcoast Road, turn left Avoca, turn off to Glen Anil on old North Coast Road, turn right Glen Anil Street, then left Sagewood Way to Umhlanga Rocks Drive, cross Umhlanga Rocks Drive, proceed down Addison Drive, turn left William Campbell Drive to Terminal at La Lucia Mall.

Return route from La Lucia Mall Bus Rank

Armstrong Avenue, right into William Campbell Drive, left into Addison Drive then as per forward route in reverse direction.

Route 98 Ngoqokazi—Lorne Street:**Inward Route:**

Terminus at Amatikwe/Inanda Main Road (R93) turn-off along R93 Inanda Main Road into Ngoqokazi Township travelling for 7 km to 1 km on unnamed dirt road then onto Inanda Main Road (R93) passing Inanda S.A.P. continue on Inanda Main Road (R93) - M25 - R102 - passing Avoca then North Coast Road (R102) -Umgeni Road, Beatrice Street, Cross Street, Carlisle Street, Centenary Road to Lorne Street Bus Rank.

Outward Route:

Lorne Street Bus Rank, Lorne Street, Carlisle Street, Centenary Road, Alice Street, Albert Street, Umgeni Road, North Coast Road - R102 - Avoca - R102, M25, Inanda Main Road (R93), Inanda S.A.P. Inanda Main Road (R93), then via Ngoqokazi Township at Amatikwe/Inanda Main Road turn-off travelling for 7 km to 1 km on unnamed dirt road to Terminus at Amatikwe/Inanda Main Road (R93) turn-off.

Additional authority is to traverse unnamed dirt road within Ngoqokazi Township.

Annexure "B"**Route Schedule****Amatikwe—Lorne Street via Inanda S.A.P.****Inward**

F P Store (Amatikwe) via Ramnarians House then Roads Z/2D, 32, Z/2D, 31 ZM/302 unnamed road between ZM/302 and Inanda Main Road R93, then R93 Inanda Main Road via Inanda S.A.P. Inanda Main Road R93, North Coast Road, Connaught Bridge, Umgeni Road, Beatrice Street, Cross Street, Carlisle Street, Centenary Road, Lorne Street Bus Rank.

Outward

Lorne Street, Bus Rank, Lorne Street, Carlisle Street, Centenary Road, Alice Street, Albert Street, Umgeni Road, Connaught Bridge, North Coast Road, R93 Inanda Main Road, via Inanda S.A.P. R93 Inanda Main Road, then unnamed road between Inanda Main Road R93 and Road ZM/302 then ZM/302 and Roads 31, Z/2d, 32, Z/2D, Ramnarain's House to F P Store, Amatikwe.

OP/387. (2) Durban Transport Acting in the name of and on behalf of the City Council: Durban, Co. No. 9305135010000. (3) District of Durban/Postal address: P.O. Box 1746, Durban, 4000 (49 Uniformity of existing authorities as held by the Blue and Green Line and Amendment of Tariffs. (5) 683 x existing buses. (6) Persons and their personal effects. (7) Over routes/areas as presently authorised. The proposed tariffs and existing authorities are available for inspection at the offices of the Local Road Transportation Board, Durban.

OP/388. (2) Izmie Investment (P) Ltd, Co. No. 70/1746. (3) District of Durban/Postal address: P.O. Box 872, Durban, 4000. (4) Transfer of OP/504618; OP/723957; OP/655719; OP/655720; OP/655722; OP/655723 from A. M. Moolla (P) Ltd. (5) 3 x 16 seater Kombis ND75060; ND75066; ND75032, and 2 x 10 seater kombis ND75807; ND92786 and 1 x 8 seater Venture ND44018. (6) Persons and their personal effects. (7) As held by transferor.

OP/390. (2) Caroline Sibisi, I.D 3906200304082. (3) District of Inanda/Postal address: c/o Victory Agencies Transport Consultants, P.O. Box 18034, Dalbridge, 4014. (4) New Public Permits. (5) 2 x 80 seater buses. (6) Persons and their personal effects. (7) From points within Lindelani Township situated within the Magisterial District of Inanda to points within 360 (three hundred and sixty) kilometres therefrom and return to points within Lindelani Township (Organised parties).

KIMBERLEY

Adres waarheen vertoë gerig moet word: Die Sekretaris, Plaaslike Padvervoerraad, Privaat Sak X5019, Kimberley, 8300, en die betrokke applikant.

Address to which representations must be submitted: The Secretary, Local Road Transportation Board, Private Bag X5019, Kimberley, 8300, and the respective applicant.

Volle besonderhede ten opsigte van elke aansoek lê ter insae by die Plaaslike Padvervoerraad se kantoor.

Full particulars in respect of each application are open to inspection at the Local Road Transportation Board's office.

OP 46. (2) Lebogang Eric Magabane, ID. 5811215836086. (3) Kimberley. Posadres: Phajanestraat 4304, Vergenoeg, Kimberley, 8301. (4) Oordrag vanaf T. I. Makgadu met Vervanging van Voertuig. (5) Een Kombi - 15 passasiers en Drywer - aangekoop te word. (6) Persone. (7) Taxi passasiers en hul persoonlike besittings. (8) Vanaf Pnielweg, Kimberley na punte binne 'n radius van 50 km vanaf HPK. Kimberley en terug na Pnielweg, Kimberley. Op voorwaarde dat die voertuig die eiendom is van die applikant en so geregistreer sal wees.

OP 47. (2) Elroy Eric Ericksen, ID. 5608195173088. (3) Kimberley. Posadres: Starlingstraat 128, Pescodia, Kimberley, 8301. (4) Vervanging van Voeruit met meer as 20% oorskryding. (5) Een Kombi - 15 passasiers en Drywer - CC 39904. (6) Persone. (7) Taxi passasiers en hul persoonlike besittings. (8) Vanaf Starlingstraat 128, Pescodia, Kimberley na punte binne 'n radius van 20 km vanaf HPK. Kimberley en terug na Starlingstraat 128, Pescodia, Kimberley.

OP 48. (2) Sikhumbuzo George Nkosi, ID. 3803035345087. (3) Van de Wall en Vennote, Posbus 294, Kimberley, 8300. (4) Nuwe Aansoek. (5) Een Kombi - 15 passasiers en Drywer-aangekoop te word. (6) Persone. (7) Taxi passasiers en hul persoonlike besittings. (8) Vanaf HPK. Kimberley na punte binne 'n radius van 50 km vanaf HPK. Kimberley en terug na HPK. Kimberley.

OP 49. (2) Isak Ike Plaatjies, ID. 4408155524086. (3) Barkly-Wes. Posadres: Posbus 119, Barkly-Wes, 8375. (4) Bykomende Voertuig met Nuwe Magtiging. (5) Een Kombi - 15 passasiers en Drywer - aangekoop te word. (6) Persone. (7) Taxi passasiers en hul persoonlike besittings. (8) (i) Vanaf Hoof Taxi Staanplek Barkly-Wes na punte binne die landdrosdistrik van Barkly-Wes en terug na Hoof Taxi Staanplek Barkly-Wes. (ii) Vanaf Hoof Taxi Staanplek Barkly-Wes na punte binne 'n radius van 200 km vanaf HPK. Barkly-Wes en terug na Hoof Taxi Staanplek Barkly-Wes.

OP 50. (2) Mark Halford, ID. 7603105075083. (3) Kimberley. Postal Address: Duncan and Rothman, P.O. Box 64, Kimberley, 8300. (4) New Application. (5) One Combi - 10 passengers and Driver - CC 83044. (6) Persons. (7) Persons over a particular route and their personal effects. (8) (1) 6 Compound Street, Kimberley - Krisant Court, Kimberley, (Frederick Place) Hercules Court (Herculus Street), Kimberley - Hospital, Kimberley. (2) 6 Compound Street, Kimberley - C/o Silson & Green Streets, Kimberley - C/o Green & Reserve Road, Kimberley - Star of the West, Kimberley (Green Street) - Checkers Stop (Lennox Street), Kimberley. (3) Checkers Stop, Kimberley - "Ons Huis", Kimberley (Ariadne Drive), Eugeneu Court, Kimberley (Stanley Street) - Checkers Stop, Kimberley. (4) Checkers Stop Kimberley - Hadison Park Supermarket, Kimberley - Newton Court, Kimberley (Waterworks Street) SASSAR, Kimberley (Jacobson Street) - "Stillerweë", Kimberley (Dennis Street), Kimberley - Checkers Stop, Kimberley. (5) Checkers Stop, Kimberley - Warren Cafe, Kimberley (Warren Street) - Owen Motors, Kimberley (Warren Street) - Cassandra C/o Atkinson & Samaria Streets, Kimberley - C/o Davis & Samaris Street, Kimberley - Belgrave Lodge, Kimberley (Aristotle Street) - Checkers Stop (Lennox Street), Kimberley. (6) Reverse of number 1. (7) Reverse of number 2. (8) Reverse of number 3. (9) Reverse of number 4. (10) Reverse of number 5. (11) Checkers Stop, Kimberley - Krisant Court, Kimberley (Frederick Place) - Hercules Court, Kimberley (Herculus Street) - Checkers Stop, Kimberley. (12) Same as number 2. (13) Return of number 11. (14) Return of number 12. (15) 6 Compound Street, Kimberley - Airport Kimberley - Kimberley Sun, Kimberley. (16) 6 Compound Street, Kimberley - Airport Kimberley - Kimberley Sun, Kimberley. Time Tables and Tariffs are available for inspection at the office of the Local Road Transportation Board, Kimberley, Corner of Knight and Stead Streets, New Public Offices, Ninth Floor, Room 9.16, Kimberley, 8300.

POTCHEFSTROOM

Adres waarheen vertoë gerig moet word: Die Sekretaris, Plaaslike Padvervoerraad, Privaat Sak X925, Potchefstroom, 2520, en die betrokke aplikant.

Address to which representations must be submitted: The Secretary, Local Road Transportation Board, Private Bag X925, Potchefstroom, 2520, and the respective applicant.

Volle besonderhede ten opsigte van elke aansoek lê ter insae by die Plaaslike Padvervoerraad se kantoor.

Full particulars in respect of each application are open to inspection at the Local Road Transportation Board's office.

OT 127. (2) M. Eckson Ngwenya, ID 4902175403081. (3) District of Stilfontein, Postal address: 321 Gwambeeestreet Khuma Stilfontein. (4) Additional vehicle with additional authority. (5) Two vehicles. (6) 15 (fifteen) taxi passengers. (7) From Khuma Taxi Rank Stilfontein, Klerksdorp, District to points situated within a radius of 50 (fifty) km from Khuma Taxi Rank and back. Vehicle to be stationed at Khuma Taxi Rank.

OT 128. (2) Z. Stanford Jama, ID 5302135659089. (3) District of Stilfontein, Postal address: 3164 Khuma Stilfontein. (4) Additional vehicle with additional authority. (5) One vehicle. (6) 15 (fifteen) taxi passengers. (7) From Khuma Taxi Rank Stilfontein, Klerksdorp district to points situated within a radius of 50 km from Khuma Taxi Rank and back. Vehicle to be stationed at Khuma Taxi Rank.

OT 132. (2) Samuel T. Xaba, ID 6606165299080. (3) District of Virginia, Postal address: 14 A Namaquastreet Ext 5, Virginia. (4) New application. (5) One vehicle. (6) 4 (four) taxi passengers. (7) On trips between Extension 5 and Harmony No 4 Hostel.

OT 139. (2) L. Joel Radebe, ID 6807155539085. (3) Distrik van Wesselsbron, Posadres: 372 Kgangstraat Monyakeng, Wesselsbron. (4) Oordrag vanaf R. Frans Mphatsoe. (5) Een voertuig. (6) 4 (vier) taxi passasiers. (7) Vanaf Monyakeng Taxi Rank Wesselsbron na punte geleë binne 'n radius van 50 (vyftig) km vanaf Wesselsbron HPK en terug. Voertuig gestasioneer te word te Monyakeng Taxi Rank Wesselsbron.

OT 140. (2) Whisky S. Mazwazwa, ID 6712205350089. (3) District of Wesselsbron, Postal address: P.O. Box 377 Wesselsbron. (4) New application. (5) One vehicle. (6) 15 (fifteen) taxi passengers. (7) On trips within a radius of 80 km from GPO Wesselsbron.

OT 141. (2) Andreas Makhotla, ID 6603085272081. (3) District of Wesselsbron, Postal address: P.O. Box 261 Wesselsbron. (4) New application. (5) Two vehicles. (6) 15 (fifteen) taxi passengers. (7) On trips within a radius of 80 km from Wesselsbron GPO.

OT 142. (2) Joel L. Radebe, ID 6807155539085. (3) District of Wesselsbron, Postal address: 831 Swartrooi Street, Monyakeng, Wesselsbron. (4) New application. (5) Two vehicles. (6) 14/15 taxi passengers. (7) On trips within a radius of 80 km from Wesselsbron GPO.

OT 144. (2) G. Oriël Tsoeute, ID 5707145279084. (3) Distrik van Wesselsbron, Posadres: 541 Monyakeng Wesselsbron. (4) Oordrag vanaf J. M. Matsunyane. (5) Een voertuig. (6) 4 (vier) taxi passasiers. (7) Op ritte vanaf Wesselsbron Swartwoongebied na punte geleë binne 'n radius van 50 km vanaf Wesselsbron HPK en terug.

OT 145. (2) N. Julius Mabeta, ID 4201245480082. (3) District van Orkney, Posadres: 882 Kanana Orkney. (4) Bykomende magtiging: Vervanging van voertuig met vermeerdering van passasiers van 9 na 15. (5) Een voertuig. (6) 15 (vyftien) taxi passasiers. (7) Op ritte vanaf Kanana Orkney na punte geleë binne 'n radius van 40 km vanaf Kanana Orkney en terug. Voertuig gestasioneer te word te Kanana Orkney.

OT 146. (2) Samuel T. Mokwena, ID 7412235495082. (3) District of Potchefstroom, Postal address: 742 Khutsong Carletonville. (4) New application. (5) One vehicle. (6) 14 (fourteen) taxi passengers. (7) From Western Deep Levels Hostel No 1 District Potchefstroom to points situated within a radius of 100 km and back. Vehicle to be stationed at Western Deep Levels No1 Hostel.

OT 147. (2) G. Oriël Tsoeute, ID 5707145279084. (3) Distrik van Wesselsbron, Posadres: 541 Monyakeng Wesselsbron. (4) Nuwe aansoek. (5) Twee voertuie. (6) 15 (vyftien) taxi passasiers. (7) Op ritte binne 'n radius van 80 km vanaf Wesselsbron HPK.

OT 148. (2) S.J.P. Kgomongwe, ID 5207205761089. (3) District of Potchefstroom, Postal address: 1588 Mogoaristreet Ikageng Potchefstroom. (4) New application. (5) One vehicle. (6) 15 (fifteen) taxi passengers. (7) (a) From Lesedi GPO Ikageng Black Township Potchefstroom to points situated within a radius of 50 km from Lesedi GPO Ikageng Black Township Potchefstroom and back. (b) From Lesedi GPO Ikageng Black Township Potchefstroom to points situated within a radius of 160 km from Lesedi GPO Ikageng Potchefstroom and back. Vehicle to be stationed at Lesedi GPO Ikageng Potchefstroom.

OT 149. (2) Bernard P. Ndlovu, ID SWC 000012132. (3) District of Orkney, Postal address: P.O. Box 3774 Umuzimuhle. (4) Existing vehicle with existing and additional authority. (5) One vehicle. (6) 14 (fourteen) taxi passengers. (7) (a) Existing authority as per OP 796119. (b) Additional authority: From Vaal Reefs GM No 1 Shaft District Orkney to Piet Retief via Potchefstroom, Vereeniging, Heidelberg, Standerton, Ermelo and back.

OT 150. (2) M. Trial Nhlapo, ID 4805035606084. (3) District of Potchefstroom, Postal address: 463 Khutsong Carletonville. (4) (a) Increase of km from 50 to 100 km. (b) Additional authority. (5) One vehicle. (6) 15 (fifteen) taxi passengers. (7) (a) From Western Deep Levels GM District Potchefstroom to points situated within a radius of 100 km from Western Deep Levels GM District Potchefstroom and back. (b) Additional authority: From Deelkraal GM District Potchefstroom to Klerksdorp via Potchefstroom and back.

OT 151. (2) M. Edward Thako, ID 5302015427086. (3) District of Klerksdorp, Postal address: P.O. Box 10993 Klerksdorp. (4) New application. (5) One vehicle. (6) 15 (fifteen) taxi passengers. (7) On trips to points situated within a radius of 100 km from GPO Klerksdorp and back.

OT 152. (2) C. Peterson, ID 6305235262083. (3) District of Welkom, Postal address: P.O. Box 2975 Welkom. (4) Additional authority: Increase of passengers from 4 to 9 with replacement of vehicle. (5) One vehicle. (6) 9 (nine) taxi passengers. (7) From Taxi Rank Bronville Welkom to points situated within a radius of 80 km from GPO Welkom and back.

OT 155. (2) M. Annah Mojapele, ID 5009030249086. (3) District of Stilfontein, Postal address: 2204 Piloestreet Khuma Stilfontein. (4) Additional authority: Increase of km from 20 to 100km. (5) One vehicle. (6) 15 (fifteen) taxi passengers. (7) On trips from Corobrick Hostel Stilfontein to points situated within a radius of 100 km from Corobrick Hostel Stilfontein and back. Vehicle to be stationed at Corobrick Hostel Stilfontein.

OT 159. (2) L.L. Kupiso, ID 6403250000305. (3) Distrik van Welkom, Posadres: 25409 Thabong Welkom. (4) Nuwe aansoek. (5) Een voertuig. (6) 4 (vier) taxi passasiers. (7) Vanaf Hoof Taxi Rank Kortstraat Welkom na punte geleë binne 'n radius van 70 km en terug na die vertrek punt. Voertuig gestasioneer te word te Hoof Taxi staanplek Kortstraat Welkom en vandaar te opereer.

OT 160. (2) N. Keyi, ID 6112245715088. (3) Distrik van Welkom, Posadres: 25409 Thabong Welkom. (4) Nuwe aansoek. (5) Een voertuig. (6) 4 (vier) taxi passasiers. (7) Vanaf Hoof Taxi staanplek Kortstraat Welkom na punte geleë binne 'n radius van 70 km en terug na die vertrek punt. Voertuig gestasioneer te word te Hoof Taxi Staanplek Kortstraat Welkom en vandaar te opereer.

OT 167. (2) L. Joseph Maklein, ID 2507085108083. (3) Distrik van Welkom, Posadres: 4430 Thabong Welkom. (4) Bykomende magtiging: Vervanging van voertuig met vermeerdering van passasiers van 12 na 15. (5) Een voertuig. (6) 15 (vyftien) taxi passasiers. (7) Op ritte binne 'n radius van 50 km vanaf HPK Welkom.

OT 169. (2) Jimmy Makgoane, ID 4507125096016. (3) Distrik van Potchefstroom, Posadres: 14 Fransmanstraat Promosa, Potchefstroom. (4) Bykomende magtiging: Vervanging van voertuig met vermeerdering van passasiers van 12 na 15. (5) Een voertuig. (6) 15 (vyftien) taxi passasiers. (7) Vanaf Promosa Potchefstroom na punte geleë binne 'n radius van 80 km vanaf HPK Potchefstroom.

OT 170. (2) T. Daniel Lesenyego, ID 6609215591084. (3) Distrik van Potchefstroom, Posadres: 8165 Tladistraat Ikageng Potchefstroom. (4) Nuwe aansoek. (5) Een voertuig. (6) 15 (vyftien) taxi passasiers. (7) Vanaf Potchefstroom taxi rank na punte geleë binne 'n radius van 80 km vanaf Potchefstroom en terug.

OT 171. (2) Jonas Monare ID 5905035630081. (3) District of Potchefstroom, Postal address: 5138 Khutsong Carletonville. (4) New application. (5) One vehicle. (6) 13 (thirteen) taxi passengers. (7) On trips within a radius of 85 km from Deelkraal GM 142 District Potchefstroom and back. Vehicle to be stationed at Deelkraal GM.

OT 172. (2) M. Josephina Radebe, ID 5012200667087. (3) Distrik van Sasolburg, Posadres: 3085 Zamdela Sasolburg. (4) Nuwe aansoek. (5) Een voertuig. (6) 15 (vyftien) taxi passasiers. (7) Op ritte na punte geleë binne 'n radius van 80 km vanaf HPK Sasolburg en terug.

OT 176. (2) Violet Mbilini, ID 5308200275081. (3) District of Potchefstroom, Postal address: P.O. Box 1058 Carletonville. (4) New application. (5) One vehicle. (6) 15 (fifteen) taxi passengers. (7) From Western Deep Levels South District Potchefstroom to points situated within a radius of 50 km and back. Vehicle to be stationed and operated from Western Deep Levels South.

OT 177. (2) Terresia V. Ntloko, ID 5409230806083. (3) District of Stilfontein, Postal address: 2636 Khuma Timehousing Stilfontein. (4) Transfer from W.S. Ntloko. (5) One vehicle. (6) 15 (fifteen) taxi passengers. (7) From Buffelsfontein GM No. 1 Shaft Stilfontein to points situated within a radius of 50 km from Buffelsfontein GM No 1 Shaft Stilfontein and back to the point of departure.

OT 178. (2) T. Koos Mothupi, ID 5411155373081. (3) Distrik van Potchefstroom, Posadres: 4043 Letsholostraat Ikageng Potchefstroom. (4) Nuwe aansoek. (5) Een voertuig. (6) 15 (vyftien) taxi passasiers. (7) Vanaf Potchefstroom HPK na punte geleë binne 'n radius van 80 km vanaf Potchefstroom en terug.

OT 179. (2) R. Jacob Majela. (3) Distrik van Potchefstroom, Posadres: 6027 Legodistraat Ikageng Potchefstroom. (4) Nuwe aansoek. (5) Een voertuig. (6) 14 (veertien) taxi passasiers. (7) Vanaf Potchefstroom Taxi Rank na punte geleë binne 'n radius van 80 km vanaf Potchefstroom en terug.


OT 181. (2) T. Simon Motloung, ID 5311095268088. (3) District of Stilfontein, Postal address: 1321 Mokgethistreet Khuma Stilfontein. (4) (A) Increase of km from 50 to 80 km. (b) Additional authority. (5) One vehicle. (6) 15 (fifteen) taxi passengers. (7) (a) From No. 2 Hostel Hartebeesfontein GM Stilfontein to points situated within a radius of 80 km from No. 2 Hostel Hartebeesfontein GM Stilfontein and back. (b) Additional authority: From No. 2 Hostel Hartebeesfontein GM Stilfontein to Pietersburg via the shortest route through Potchefstroom, Johannesburg, Pretoria, Nylstroom, Naboomspruit and back.

OT 182. (2) T. Simon Motloung, ID 5311095268088. (3) District of Stilfontein, Postal address: 1321 Mokgethistraat Khuma Stilfontein. (4) (a) Increase of km from 20 to 80 km. (b) Additional authority. (5) One vehicle. (6) 15 (fifteen) taxi passengers. (7) (a) From 1280 Khuma to points situated within a radius of 80 km from Khuma Stilfontein and back. (b) Additional authority: From 1280 Khuma Stilfontein to Pietersburg, via the shortest route through Potchefstroom, Johannesburg, Pretoria, Nylstroom, Naboomspruit and back.

OT 183. (2) Abel Mnguni, ID 5309195299086. (3) District of Sasolburg, Postal address: 2020 Protem Location Sasolburg. (4) Additional authority: Replacement of vehicle with increase of passengers from 4 to 9. (5) One vehicle. (6) 9 (nine) taxi passengers. (7) From Zamdela Taxi Rank Sasolburg to points situated within a radius of 50 km from GPO Sasolburg and back to the point of Departure. Vehicle to be stationed at Zambela Taxi Rank Sasolburg.


OT 185. (2) B. Sydwell Mafuleni, ID 6604135713082. (3) District of Orkney, Postal address: Box 1593 Orkney. (4) New applicaton. (5) One vehicle. (6) 15 taxi passengers. (7) From Kanana Orkney to points situated within a radius of 50 km from Kanana Orkney and back.

Vleiland-wonderwêreld!



Departement van Omgewingsake

Wetlands are wonderlands!




Department of Environment Affairs

Werk mooi daarmee

Ons leef  daarvan

water is kosbaar

Use it

Don't abuse  it

water is for everybody

BELANGRIKE AANKONDIGING

Sluitingstye **VOOR VAKANSIEDAE** vir

WETLIKE KENNISGEWINGS
GOEWERMENSKENNISGEWINGS **1994**

Die sluitingstyd is stiptelik 15:00 op die volgende dae:

- ▶ **24 Maart**, Donderdag, vir die uitgawe van Donderdag **31 Maart**
- ▶ **29 Maart**, Dinsdag, vir die uitgawe van Vrydag **8 April**
- ▶ **21 April**, Donderdag, vir die uitgawe van Vrydag **29 April**
- ▶ **5 Mei**, Donderdag, vir die uitgawe van Vrydag **13 Mei**
- ▶ **26 Mei**, Donderdag, vir die uitgawe van Vrydag **3 Junie**
- ▶ **6 Oktober**, Donderdag, vir die uitgawe van Vrydag **14 Oktober**
- ▶ **8 Desember**, Donderdag, vir die uitgawe van Donderdag **15 Desember**
- ▶ **22 Desember**, Donderdag, vir die uitgawe van Vrydag **30 Desember**

Laat kennisgewings sal in die daaropvolgende uitgawe geplaas word. Indien 'n laat kennisgewing wel, onder spesiale omstandighede, aanvaar word, sal 'n dubbeltarief gehef word

Wanneer 'n **APARTE Staatskoerant** verlang word moet die kopie drie kalenderweke voor publikasie ingedien word

IMPORTANT ANNOUNCEMENT

Closing times **PRIOR TO PUBLIC HOLIDAYS** for

LEGAL NOTICES
GOVERNMENT NOTICES **1994**

The closing time is 15:00 sharp on the following days:

- ▶ **24 March**, Thursday, for the issue of Thursday **31 March**
- ▶ **29 March**, Tuesday, for the issue of Friday **8 April**
- ▶ **21 April**, Thursday, for the issue of Friday **29 April**
- ▶ **5 May**, Thursday, for the issue of Friday **13 May**
- ▶ **26 May**, Thursday, for the issue of Friday **3 June**
- ▶ **6 October**, Thursday, for the issue of Friday **14 October**
- ▶ **8 December**, Thursday, for the issue of Thursday **15 December**
- ▶ **22 December**, Thursday, for the issue of Friday **30 December**

Late notices will be published in the subsequent issue, if under special circumstances, a late notice is being accepted, a double tariff will be charged

The copy for a **SEPARATE Government Gazette** must be handed in not later than three calendar weeks before date of publication

INHOUD			CONTENTS			
No.	Bladsy No.	Koerant No.	No.	Page No.	Gazette No.	
Vervoer, Departement van			Transport, Department of			
Durban	24	15763	Cape Town.....	16	15763	
Johannesburg	3	15763	Durban	24	15763	
Kaapstad	16	15763	East London.....	15	15763	
Kimberley.....	56	15763	Johannesburg	3	15763	
Oos-Londen.....	15	15763	Kimberley.....	56	15763	
Pietermaritzburg	23	15763	Pietermaritzburg	23	15763	
Port Elizabeth.....	15	15763	Port Elizabeth.....	15	15763	
Potchefstroom.....	57	15763	Potchefstroom.....	57	15763	
Pretoria	19	15763	Pretoria	19	15763	
Pretoria (Nasionale Vervoerkommissie).....	22	15763	Pretoria (National Transport Commission).....	22	15763	