

REPUBLIC  
OF  
SOUTH AFRICA



REPUBLIEK  
VAN  
SUID-AFRIKA

# Government Gazette Staatskoerant

Vol. 356

PRETORIA, 10 FEBRUARY 1995  
FEBRUARIE 1995

No. 16256

## APPLICATIONS FOR PUBLIC ROAD CARRIER PERMITS

Particulars in respect of applications for public road carrier permits (as submitted to the respective local road transportation boards or the National Transport Commission) indicating, firstly, the reference number, and then—

- (a) the name of the applicant;
- (b) the place where the applicant conducts his business or wishes to conduct his business, as well as his postal address;
- (c) the nature of the application, that is whether it is an application for—
  - (C1) the grant of such permit,
  - (C2) the grant of additional authorisation,
  - (C3) the amendment of a route,
  - (C4) the amendment of a time-table,
  - (C5) the amendment of tariffs,
  - (C6) the renewal of such permit,
  - (C7) the transfer of such permit,
  - (C8) the change of the name of the undertaking concerned,
  - (C9) the replacement of a vehicle,
  - (C10) the amendment of vehicle particulars, or
  - (C11) an additional vehicle with existing authorisation;
 

—as well as, in the case of an application contemplated in C6 or C7—
  - (C12) the number of the permit concerned;
- (d) the number and type of vehicles, including the carrying capacity or gross vehicle mass of the vehicles involved in the application;
- (e) the nature of the road transportation or proposed road transportation, that is whether it involves persons or goods, or both;
- (f) the class or classes of goods that are conveyed or are to be conveyed; and
- (g) the points between or the route or routes along or the area or areas within which the road transportation is conducted or the proposed road transportation is to be conducted,

where any of (a) to (g) are applicable, are published below in terms of section 14 (1) of the Road Transportation Act, 1977 (Act, No. 74 of 1977).

In terms of regulation 4 of the Road Transportation Regulations, 1977, written representations supporting or opposing these applications must, within 21 (twenty-one) days from the date of this publication, be lodged by hand with, or dispatched by registered post to, the local road transportation board concerned in quadruplicate, and lodged by hand with, or dispatched by registered post to, the applicant at his advertised address [see (b)] in single copy.

### AANSOEKE OM OPENBARE PADVERVOERPERMITTE

Besonderhede ten opsigte van aansoek om openbare padvervoerpermitte (soos ingedien by die onderskeie plaaslike padvervoerrade of die Nasionale Vervoerkommissie) met aanduiding van, eerstens die verwysingsnommer, en dan—

- (a) die naam van die aansoeker;
- (b) die plek waar die aansoeker sy besigheid dryf of wil dryf, asook sy posadres;
- (c) die aard van die aansoek, dit wil sê of dit 'n aansoek om—
  - (C1) die toestaan van sodanige permit,
  - (C2) die toestaan van bykomende magtiging,
  - (C3) die wysiging van 'n roete,
  - (C4) die wysiging van 'n tydtafel,
  - (C5) die wysiging van tariewe,
  - (C6) die hernuwing van sodanige permit,
  - (C7) die oordrag van sodanige permit,
  - (C8) die verandering van die naam van die betrokke onderneming,
  - (C9) die vervanging van 'n voertuig,
  - (C10) die wysiging van voertuigbesonderhede, of
  - (C11) 'n bykomende voertuig met bestaande magtiging is;  
—asook, in die geval van 'n aansoek in C6 of C7 bedoel—
  - (C12) die nommer van die betrokke permit;
- (d) die getal en tipe voertuie, met inbegrip van die dravermoë of die bruto voertuigmassa van die voertuie wat by die aansoek betrokke is;
- (e) die aard van die padvervoer of voorgenome padvervoer, dit wil sê of dit persone of goedere, of albei behels;
- (f) die klas of klasse van goedere wat vervoer word of vervoer staan te word; en
- (g) die punte waartussen die roete of roetes waaroor of die gebied of gebiede waarbinne die padvervoer onderneem staan te word,

waar enige van (a) tot (g) van toepassing is, word ingevolge artikel 14 (1) van die Wet op Padvervoer, 1977 (Wet No. 74 van 1977), hieronder gepubliseer.

Ingevolge regulasie 4 van die Padvervoerregulasies, 1977, moet skriftelike vertoë ter ondersteuning of bestryding van hierdie aansoeke, binne 21 (een-en-twintig) dae vanaf die datum van hierdie publikasie, in viervoud óf per hand ingedien word by, óf per geregistreerde pos gestuur word aan, die betrokke padvervoerrade en in enkelvoud óf per hand ingedien word by, óf per geregistreerde pos gestuur word aan, die aansoeker by sy gepubliseerde adres [kyk (b)].



**PIETERMARITZBURG**

**Address to which representations must be submitted:** *The Secretary, Local Road Transportation Board, Private Bag X9015, Pietermaritzburg, 3200, and the respective applicant.*

**Adres waarheen vertoë gerig moet word:** *Die Sekretaris, Plaaslike Padvervoerraad, Privaat Sak X9015, Pietermaritzburg, 3200, en die betrokke applikant.*

**Full particulars in respect of each application are open to inspection at the Local Road Transportation Board's office.**

**Volle besonderhede ten opsigte van elke aansoek lê ter insae by die Plaaslike Padvervoerraad se kantoor.**

**OP. 257359.** (2) KwaZulu Transport—Pietermaritzburg KZT ID No. KZT1. (3) District: Z-Busses, P/ Bag 9056, Pmburg, 3200. (4) New application (Existing operator). (5) 3 × 64 passengers. (6) The conveyance of persons on a particular bus route. (7) As per annexures attached.

**Route:**

From Ngubevu terminal point situated at Enhlongwa, Magisterial District of Umsinga, via Inadi reserve, Magisterial District of Umvoti, Greytown, Magisterial District of Umvoti, Seven Oaks, Magisterial District of Umvoti, New Hanover, Magisterial District of New Hanover to Pietermaritzburg station in the Magisterial District of Pietermaritzburg.

**Route description:**

From the Ngubevu terminal point situated at Enhlongwa travel along Road ZM 211, continue along Road ZM 211 which later becomes Road 17. Continue along Road 17 to its junction with Road 16/1. At this junction turn right and continue along Road 16/1 which later becomes Durban Street. Continue along Durban Street to its junction with Bell Street. At this junction turn left into Bell Street. Continue along Bell Street to the Greytown bus rank which is situated along Bell Street.

From the bus rank get back and turn right into Bell Street, continue along Bell Street to its junction with Sargeant Street, at this junction turn left and continue along Sargeant Street to its junction with Louis Botha Avenue, at this junction turn left and continue along Louis Botha Avenue which later becomes Road 6. Continue along Road 6 going past Seven Oaks, New Hanover to its junction with Greytown Road. At this junction turn left into Greytown Road. Continue along Greytown Road which later becomes Church Street. Continue along Church Street to its junction with East Street. At this junction turn right into East Street, continue along East Street to the Pietermaritzburg bus rank situated along East Street. From East Street rank turn left into Boom Street. Continue along Boom Street to its junction with Retief Street, at this junction turn left into Retief Street and continue along Retief Street to its junction with Pietermaritzburg Street. At this junction turn right into Pietermaritz Street. Continue along Pietermaritz Street to its junction with Pine Street. At this junction turn left into Pine Street. Continue along Pine Street to its junction with Railway Street. At this junction turn right into Railway Street and continue along Railway Street to the Pietermaritzburg Station situated along Railway Street.

The return journey will be undertaken in the reverse of the forward journey with the exception that from the Pietermaritzburg station travel along Railway Street which later becomes Church Street. Continue along Church Street to its junction with West Street. At this junction turn left and continue along West Street to its junction with Victoria Road. At this junction turn right and continue along Victoria Road to its junction with Retief Street. At this junction turn right and continue along Retief Street to its junction with Boom Street. At this junction turn left into Boom Street and continue in reverse of the forward journey.

Alternatively routes to be prescribed by the relevant local authorities.

**Route:** From Ngubevu terminal point situated at Enhlongwa, Magisterial District of Umsinga, via Keates Drift, Magisterial District of Umsinga, Greytown in the Magisterial District of Umvoti, Seven Oaks, Magisterial District of Umvoti, New Hanover, Magisterial District of New Hanover to Pietermaritzburg Station in the Magisterial District of Pietermaritzburg.

**Route Description:** From the Ngubevu terminal point situated at Enhlongwa travel along road Z11 211, continue along road Z11 211 to its junction with road ZD 1268. At this junction turn right and continue along road ZD 1268 to its junction road 6/3, at this junction turn right and continue along road 6/3 to Keate's Drift Store. From Keate's Drift Store make a "U" turn and continue along road 6/3 to its junction with road 16/1 at this junction turn right and continue along road 16/1 which later becomes Durban street. Continue along Durban street to its junction with Bell street. At this junction turn left and continue along Bell street to the Greytown bus rank with is situated along Bell Street.

From the bus rank get back and turn right into Bell street, continue along Bell street to its junction with Sargeant street, at this junction turn left and continue along Sargeant street to its junction with Louis Botha Avenue, at this junction turn left and continue along Louis Botha Avenue which later becomes road 6. Continue along road 6 going past Seven Oaks, New Hanover to Greytown road, continue along Greytown road which later becomes Church street, continue along Church street to its junction with East Street. At this junction turn right into East street, continue along East street to the Pietermaritzburg bus rank situated along East street. From East street turn left into Boom Street, continue along Boom street to its junction with Retief street. At this junction turn left into Retief street and continue along Retief street to its junction with Pietermaritz street. At this junction turn right into Pietermaritz street. Continue along Pietermaritz street to its junction with Pine street. At this junction turn left into Pine street, continue along Pine street to its junction with Railway street. At this junction turn right into Railway street and continue along Railway street to the Pietermaritzburg station situated along Railway street.

The return journey will be undertaken in the reverse of the forward journey with the exception that from the Pietermaritzburg station travel along Railway street which later becomes Church street, continue along Church street to its junction with West street. At this junction turn left into West street, continue along West street to its junction with Victoria Road. At this junction with turn right into Victoria road, continue along Victoria road to its junction with Retief street. At this junction turn right into Retief street, continue along Retief street to its junction with Boom street. At this junction turn left into Boom street, continue along Boom street to the East street bus rank. From East street bus rank continue in reverse of the forward journey.

Alternatively routes to be prescribed by the relevant local authorities.

**OP.257265.** (2) Thwala NA ID No. 4001140326087. (3) District: Glencoe, P/Bag 70160, Wasbank, Wasbank, 2920, c/o Bekies Consultants, Box 285, Hammarsdale, 3700. (4) Transfer of permit. Permit No. 743955 from HG Twala. (5) 1 × 81 passengers. (6) The conveyance of persons on a particular bus route. (7) Authority as in above mentioned permit(s).

**OP.257399.** (2) Mabaso FS ID No. 4308315432081. (3) District: Newcastle, Box 14417, Madadeni, 2951. (4) Transfer of permit Permit No. 790076 from DE Khumalo. (5) 1 × 15 passengers. (6) The conveyance of taxi passengers and their personal effects. (7) Authority as in above mentioned permit(s).

**OP.257400.** (2) Thwala TG ID No. 4612115339085. (3) District: Newcastle, Box 14199, Madadeni, 2951. (4) Transfer of permit Permit No. 744488 from DE Khumalo. (5) 1 × 15 passengers. (6) The conveyance of taxi passengers and their personal effects. (7) Authority as in above mentioned permit(s).

**OP.257401.** (2) Strachan GPM ID No. 4607105022006. (3) District: Pietermaritzburg, Box 996, Queenstown, 5320. (4) New application (existing operator). (5) 1 × 12 passengers. (6) The conveyance of taxi passengers and their personal effects. (7) Within the City of Pietermaritzburg.

**OP.257404.** (2) Khumalo B ID No. 4111205157085. (3) District: Nongoma, P-Bag 5077, Nongoma, 3950, c/o M. H. Khumalo, Box 96, Ulundi, 3838. (4) New application. (5) 1 × 15 passengers. (6) The conveyance of taxi passengers and their personal effects. (7) (a) From Dunguthuli H.P. School, Magisterial District of Nongoma to points within a radius of 50 (fifty) kilometres therefrom and return to Dunguthuli H.P. School. (b) On casual trips from Dunguthuli H.P. School, Magisterial District of Nongoma to points within the Province of KwaZulu Natal and return to Dunguthuli H.P. School.

**OP.257405.** (2) Maphanga PS ID No. 5807260783082. (3) District: Pietermaritzburg, P.O. Box 78, Plessislaer, 4502. (4) New application (existing operator). (5) 1 × 15 passengers. (6) The conveyance of taxi passengers and their personal effects. (7) From the Taxi Rank in Edendale, Magisterial District of Pietermaritzburg to points within a radius of 50 (fifty) kilometres therefrom and return to the taxi rank in Edendale.

**OP.257407.** (2) Parmissar P ID No. 3307045158082. (3) District: Msinga, Box 529, Pomeroy, 3020. (4) Change of Particulars. (5) 1 × 13 passengers. (6) The conveyance of taxi passengers and their personal effects. (7) Existing authority: (a) Within the Magisterial District of Msinga and Helpmekaar, Magisterial District of Dundee. (b) On casual trips from within the area described in (a) above to any point beyond that area or from any point beyond that area to any point within that area.

*Additional Authority:* (a) Within the Magisterial Districts of Msinga and Dundee. (b) On casual trips from within the area described in (A) above to any point beyond that area or from any point beyond that area to any point within that area.

**OP.257408.** (2) Shezi BO ID No. 5606035559086. (3) District: Pietermaritzburg, 2346, Ncwincwi Rd, Imbali, 4503. (4) New application (late renewal). (5) 1 × 15 passengers. (6) The conveyance of taxi passengers and their personal effects. (7) (a) Within a radius of 50 (fifty) kilometres from the taxi rank in Imbali, Magisterial District of Pietermaritzburg. (b) On casual trips from the taxi rank in Imbali, Magisterial District of Pietermaritzburg to points within the Province of KwaZulu Natal and return to the taxi rank in Imbali.

**OP.257409.** (2) Mkhize DS ID No. 5402115377080. (3) District: Bergville, Ukumhanya Fresh Produce, P/Bag X19, Winterton, 3340. (4) Transfer of permit Permit No. 545739 from PB Hadebe. (5) 1 × 15 passengers. (6) The conveyance of taxi passengers and their personal effects. (7) Authority as in above mentioned permit(s).

**OP.257414.** (2) Ndlovu ZM ID No. 5901135628083. (3) District: Camperdown, P/Bag 1020, Hammarsdale, 3700, c/o Bekies Consultants, Box 285, Hammarsdale, 3700. (4) New application. (5) 1 × 15 passengers. (6) The conveyance of taxi passengers and their personal effects. (7) (a) From Zungu's Store in Ekwandeni, Magisterial District of Camperdown to points within a radius of 50 (fifty) kilometres therefrom and return to Zungu's Store in Ekwandeni. (b) On casual trips from Zungu's Store in Ekwandeni, Magisterial District of Camperdown to points within the Province of KwaZulu Natal and return to Zungu's Store in Ekwandeni.

**OP.257415.** (2) Ngcamu JT ID No. 4203035575089. (3) District: Camperdown, PO Box 402, Hammarsdale, 3700, c/o Bekies Consultants, Box 285, Hammarsdale, 3700. (4) New application (existing operator). (5) 1 × 15 passengers. (6) The conveyance of taxi passengers and their personal effects. (7) (a) From Georgedale High School in Georgedale, Magisterial District of Camperdown to points within a radius of 50 (fifty) kilometres therefrom and return to Georgedale High School in Georgedale. (b) On casual trips from Georgedale High School in Georgedale, Magisterial District of Camperdown to points within the Province of KwaZulu Natal and return to Georgedale High School in Georgedale.

**OP.257416.** (2) Majola LM ID No. 6111105828080. (3) District: Nkandla, Box 427, Mahlabatini, Mahlabatini, 3865, c/o Bekies Consultants, Box 285, Hammarsdale, 3700. (4) Change of particulars. (5) 1 × 15 passengers. (6) The conveyance of taxi passengers and their personal effects. (7) Existing authority: From the Taxi Rank in Nkandla to points within a radius of 50 (fifty) kilometres therefrom and return to the Taxi Rank in Nkandla. Additional authority: On casual trips from the Taxi Rank in Nkandla to points within the Province of KwaZulu Natal and return to the taxi rank in Nkandla.

**OP.257418.** (2) Naidoo S ID No. 5108205157056. (3) District: Mooi River, Box 726, Mooi River, 0000, c/o M. H. Khumalo, Box 96, Ulundi, 3838. (4) New application. (5) 1 × 15 passengers. (6) The conveyance of taxi passengers and their personal effects. (7) From points within a radius of 5 (five) kilometres from Bruntville, Magisterial District of Mooi River to points within a radius of 50 (fifty) kilometres therefrom and return to points within a radius of 5 (five) kilometres from Bruntville.

**OP.257422.** (2) Khumalo ML ID No. 4510065431086. (3) District: Pietermaritzburg, 938 Jabula Drive, P O Sobantu Village, Pmburg. (4) Additional vehicle. (5) 1 × 15 passengers. (6) The conveyance of taxi passengers and their personal effects. (7) Within a radius of 50 (fifty) kilometres from Sobantu Village, Magisterial District of Pietermaritzburg.

**OP.257426.** (2) Mnguni MM ID No. 6911075722084. (3) District: Mount Currie, P/Bag 29, Riverside Transkei, 0000. (4) New application. (5) 1 × 15 passengers. (6) The conveyance of taxi passengers and their personal effects. (7) From Riverside in the Transkei, Magisterial District of Mount Currie to points within a radius of 50 (fifty) kilometres therefrom and return to Riverside in the Transkei.

**OP.257427.** (2) Natal Parks Board NPB ID No. NPB. (3) District: Pietermaritzburg, Box 662, Pmburg, 3200. (4) Replacement of permit. (5) 1 × 15 passengers. (6) The conveyance of own employees. (7) From Queen Elizabeth Park, Magisterial District of Pietermaritzburg to points within a radius of 30 (thirty) kilometres therefrom and return to Queen Elizabeth Park.



**OP.257429.** (2) Dladla ET ID No. 6501051127083. (3) District: Camperdown, Box 430, Hammarsdale, 3700. (4) Transfer of permit Permit No. 788644 from MJ Dladla, Permit No. 788761 from MJ Dladla. (5)  $2 \times 15$  passengers. (6) The conveyance of taxi passengers and their personal effects. (7) Authority as in above mentioned permit(s).

**OP.257430.** (2) Yende FM ID No. 1856784. (3) District: Newcastle, Box 14852, Madadeni, 2951. (4) Transfer of permit Permit No. 790312 from AK Msibi. (5)  $1 \times 15$  passengers. (6) The conveyance of taxi passengers and their personal effects. (7) Authority as in above mentioned permit(s).

**OP.257431.** (2) Phakathi MJ ID No. 4102015405087. (3) District: Newcastle, Box 14853, Madadeni, 2951. (4) Transfer of permit Permit No. 419311 from MVR Dladu. (5)  $1 \times 24$  passengers. (6) The conveyance of organised parties. (7) Authority as in above mentioned permit(s).

**OP.257432.** (2) Ngubeni PI ID No. 4203275345086. (3) District: Newcastle, Box 141994, Madadeni, 2951. (4) Transfer of permit Permit No. 789772 from BM Fakude. (5)  $1 \times 15$  passengers. (6) The conveyance of taxi passengers and their personal effects. (7) Authority as in above mentioned permit(s).

**OP.257433.** (2) Ntuli SH ID No. 5612085594080. (3) District: Nqutu, Box 96, Nqutu, 3135. (4) Change of particulars. (5)  $1 \times 15$  passengers. (6) The conveyance of taxi passengers and their personal effects. (7) Existing authority: (a) From Hlangangaye Supermarket, Block "A" in Mondlo, Magisterial District of Nqutu to points within a radius of 50 (fifty) kilometres therefrom and return to Hlangangaye Supermarket, Block "A" in Mondlo. (b) On casual trips from Hlangangaye Supermarket, Block "A" in Mondlo, Magisterial District of Nqutu to points within the Province of KwaZulu Natal and return to Hlangangaye Supermarket, Block "A" in Mondlo. Additional authority: On casual trips from Hlangangaye Supermarket, Block "A" in Mondlo, Magisterial District of Nqutu to points within the Provinces of KwaZulu Natal and Transvaal and return to Hlangangaye Supermarket, Block "A" in Mondlo.

**OP.257434.** (2) Buthelezi QC ID No. 5312015288081. (3) District: Nqutu, Box 172, Nqutu, 3135. (4) Change of name (Ngobese-Buthelezi). (5)  $2 \times 15$  passengers. (6) The conveyance of taxi passengers and their personal effects. (7) (a) From points within a radius of 4 (four) kilometres from Luvisi Location, Magisterial District of Nqutu to points within radius of 50 (fifty) kilometres therefrom and return to points within a radius of 4 (four) hundred kilometres from Luvisi Location. (b) On casual trips from Luvisi Location, Magisterial District of Nqutu to points within the Province of KwaZulu Natal and return to Luvisi Location.

**OP.257435.** (2) Ndaba ML ID No. 6311225377089. (3) District: Estcourt, Box 35, Loskop, 3330. (4) New application (existing operator). (5)  $1 \times 12$  passengers. (6) The conveyance of taxi passengers and their personal effects. (7) (a) From Zungu Store in Mphumusa, Magisterial District of Estcourt to points within a radius of 50 (fifty) kilometres therefrom and return to Zungu Store in Mphumusa. (b) On casual trips from Zungu Store in Mphumusa, Magisterial District of Estcourt to points within the Province of KwaZulu Natal and return to Zungu Store in Mphumusa.

**OP.257436.** (2) Ngcobo DA ID No. 5209285361087. (3) District: Ixopo, Box 222, Ixopo, 4630. (4) New application (existing operator). (5)  $1 \times 15$  passengers. (6) The conveyance of taxi passengers and their personal effects. (7) (a) From the taxi rank in Ixopo to points within a radius of 50 (fifty) kilometres therefrom and return to the taxi rank in Ixopo. (b) On casual trips from the taxi rank in Ixopo to points within the Province of KwaZulu Natal and return to the taxi rank in Ixopo.

**OP.257438.** (2) Mntambo MA ID No. 4706195348089. (3) District: Utrecht, Box 51377, Osizweni, 2952. (4) New application. (5)  $1 \times 15$  passengers. (6) The conveyance of taxi passengers and their personal effects. (7) From the taxi rank in Utrecht to points within a radius of 50 (fifty) kilometres therefrom and return to the taxi rank in Utrecht.

**OP.257439.** (2) Mtshali LF ID No. 6904095683089. (3) District: Utrecht, Box 51377, Osizweni, 2952. (4) New application. (5)  $1 \times 15$  passengers. (6) The conveyance of taxi passengers and their personal effects. (7) (a) From the taxi rank in Utrecht to points within a radius of 50 (fifty) kilometres therefrom and return to the taxi rank in Utrecht. (b) On casual trips from the taxi rank in Utrecht to points within the Province of KwaZulu Natal and return to the taxi rank in Utrecht.

**OP.257440.** (2) Mthembu MJ ID No. 6610055335087. (3) District: Utrecht, Box 51377, Osizweni, 2952. (4) New application. (5)  $1 \times 15$  passengers. (6) The conveyance of taxi passengers and their personal effects. (7) (a) From the taxi rank in Utrecht to points within a radius of 50 (fifty) kilometres therefrom and return to the taxi rank in Utrecht. (b) On casual trips from the taxi rank in Utrecht to points within the Province of KwaZulu Natal and return to the taxi rank in Utrecht.

**OP.257441.** (2) Ndhlovu MW ID No. 6706055406082. (3) District: Utrecht, Box 51377, Osizweni, 2952. (4) New application. (5)  $1 \times 15$  passengers. (6) The conveyance of taxi passengers and their personal effects. (7) From the taxi rank in Utrecht to points within a radius of 50 (fifty) kilometres therefrom and return to the taxi rank in Utrecht.

**OP.257442.** (2) Moloi T ID No. 6310175525085. (3) District: Newcastle, P.O. Box 60668, Inagayizwele, 2957. (4) Transfer of permit Permit No. 790263 from TB Zondi. (5)  $1 \times 15$  passengers. (6) The conveyance of taxi passengers and their personal effects. (7) Authority as in above mentioned permit(s).

## BLOEMFONTEIN

**Address to which representations must be submitted:** The Secretary, Local Road Transportation Board, Private Bag X20579, Bloemfontein, 9300, and the respective applicant.

**Adres waarheen vertoë gerig moet word:** Die Sekretaris, Plaaslike Padvervoerraad, Privaat Sak X20579, Bloemfontein, 9300, en die betrokke aplikant.

Full particulars in respect of each application are open to inspection at the Local Road Transportation Board's office.

Volle besonderhede ten opsigte van elke aansoek lê ter insae by die Plaaslike Padvervoerraad se kantoor.

**OP. 556529.** (2) Gigi S. T. ID No. 6802025584080. (3) District: Bloemfontein, 16459 Phase 2, Blomanda, Bloemfontein, 9323. (4) New application. (5)  $1 \times 15$  passengers. (6) The conveyance of taxi passengers and their personal effects. (7) (a) On trips from Bloemfontein to points situated within a radius of 16 km from the GPO at Bloemfontein and return. (b) On casual trips from Bloemfontein to points situated within the RSA and return.



**OP. 556531.** (2) Valashiya S. D. ID No. 5612255995089. (3) District: Bloemfontein, 10207 Singonzo Street, Rocklands, Bloemfontein, 93. (4) New application. (5) 1 × 15 passengers. (6) The conveyance of taxi passengers and their personal effects. (7) (a) On trips from Bloemfontein to points situated within a radius of 30 km from the GPO at Bloemfontein and return..

**OP. 556532.** (2) Tsoaela P. D. ID No. 5611115341089. (3) District: Witsieshoek, P.O. Box 17406, Witsieshoek, 9870. (4) New application. (5) 1 × 4 passengers. (6) The conveyance of taxi passengers and their personal effects. (7) (a) On trips from Setsing, Witsieshoek to points situated within a radius of 16 km from the GPO at Setsing, Witsieshoek and return. (b) On casual trips from Setsing, Witsieshoek to points situated within a radius of 75 km from the GPO at Setsing, Witsieshoek and return.

**OP. 556533.** (2) Moleofane S. W. ID No. 4203305479087. (3) District: Heilbron, 235 Old Blacktownship, Phiritona, Heilbron, 9650. (4) Additional vehicle. (5) 1 × 15 passengers. (6) The conveyance of taxi passengers and their personal effects. (7) (a) On trips from Heilbron to points situated within a radius of 100 km from the GPO at Heilbron and return.

**OP. 556536.** (2) Kondile T. V. ID No. 4705095334082. (3) Distrik: Bultfontein, Posbus 312, Bultfontein, 9670. (4) Nuwe aansoek. (5) 1 × 10 passasiers. (6) Die vervoer van taxi passasiers en persoonlike bagasie. (7) (a) Op ritte vanaf Bultfontein na Bloemfontein en terug. (b) Op ritte vanaf Bultfontein na Hertzogville en terug. (c) Op ritte vanaf Bultfontein na Wesselsbron en terug. (d) Op ritte vanaf Bultfontein na Welkom en terug. (e) Op ritte vanaf Bultfontein na Hoopstad en terug. (f) Op ritte vanaf Bultfontein na Dealesville en terug. (g) Op ritte vanaf Bultfontein na Brandfort en terug. (h) Op ritte vanaf Bultfontein na Theunissen en terug.

**OP. 556537.** (2) Mosikare O. D. ID No. 5803166005084. (3) Distrik: Bloemfontein, Posbus 23313, Kagisanong, Bloemfontein, 9323. (4) Oordrag van permit. Permit No. 580877 van M. T. Mosikare. (5) 1 × 12 passasiers. (6) Die vervoer van taxi passasiers en persoonlike bagasie. (7) Magtiging soos in bogenoemde permit(te).

**OP. 556542.** (2) Mareka T. V ID No. 4712125336087. (3) Distrik: Bloemfontein, 16044 Kagisanong, Rocklands, Bloemfontein, 9323. (4) Nuwe aansoek. (5) 1 × 4 passasiers. (6) Die vervoer van taxi passasiers en persoonlike bagasie. (7) (a) Op ritte vanaf Bloemfontein na punte geleë binne 'n radius van 20 km vanaf die HPK te Bloemfontein en terug.

**OP. 556546.** (2) Van der Westhuizen C. J. ID No. 4708125093000. (3) Distrik: Bethlehem, Posbus 1442, Bethlehem, 9700. P.a. Peach & Du Preez, Posbus 264, Bethlehem, 9700. (4) Nuwe aansoek. (5) 1 × 6 passasiers. (6) Die vervoer van taxi passasiers en persoonlike bagasie. (7) (a) Op ritte vanaf Bethlehem na punte geleë binne 'n radius, radius van 10 km vanaf die HPK te Bethlehem en terug.

**OP. 556551.** (2) Khachane M. P. ID No. 56075733080. (3) Distrik: Botshabelo, 996 Blok G, Botshabelo, 9781. (4) Oordrag van permit. Permit No. 674646 van Z. S. Mbofu. (5) 1 × 15 passasiers. (6) Die vervoer van taxi passasiers en persoonlike bagasie. (7) Magtiging soos in bogenoemde permit(te).

**OP. 556557.** (2) Mashinini M. Z. ID No. 5105205615083. (3) Distrik: Bethlehem, 1598 Mabizela Street, Bohlokong, Bethlehem, 9702. (4) Oordrag van permit. Permit No. 759035 van E. Mofokeng. (5) 1 × 15 passasiers. (6) Die vervoer van taxi passasiers en persoonlike bagasie. (7) Magtiging soos in bogenoemde permit(te).

**OP. 556566.** (2) Potsane B. F. ID No. 5204245286086. (3) District: Reddersburg, 134 Vuyane Street, New Location, Reddersburg, 9904. (4) New application. (5) 1 × 15 passengers. (6) The conveyance of taxi passengers and their personal effects. (7) (a) On trips from Reddersburg to points situated within a radius of 60 km from the GPO at Reddersburg and return. (b) On trips from Reddersburg to Bloemfontein and return.

**OP. 556567.** (2) Lebeko S. P. ID No. 6611125399087. (3) District: Reddersburg, 121 Thuso Street, Old Location, Reddersburg 9904. (4) New application. (5) 1 × 13 passengers. (6) The conveyance of taxi passengers and their personal effects. (7) (a) On trips from Reddersburg to Bloemfontein and return.

**OP. 556574.** (2) Adraincem E. ID No. 6306240863188. (3) District: Bloemfontein, P.O. Box 7657, Bloemfontein, 9300. (4) New application. (5) 1 × 4 passengers. (6) The conveyance of taxi passengers and their personal effects. (7) (a) On trips from Bloemfontein to points situated within a radius of 16 km from the GPO at Bloemfontein and return.

**OP. 556476.** (2) Litabe KJ, ID. No. 5609185796086. (3) Distrik: Witsieshoek, Posbus 16813, Witsieshoek, 9870. (4) Oordrag van permit. Permit No. 709987 van D. Tekela. (5) 1 × 15 passasiers. (6) Die vervoer van taxi passasiers en persoonlike bagasie. (7) Magtiging soos in bogenoemde permit(te).

**OP. 556443.** (2) Maseti SG, ID. No. 6904255328087. (3) District: Bloemfontein, 1138 Mamani Street, Rocklands, Bloemfontein, 9323. (4) New application. (5) 1 × 9 passengers. (6) The conveyance of taxi passengers and their personal effects. (7) (a) On trips from Bloemfontein to points situated within a radius of 15 km from the GPO at Bloemfontein and return.

**OP. 556444.** (2) Maseti MW, ID. No. 4710245550082. (3) District: Bloemfontein, 1138 Mamani Street, Rocklands, Bloemfontein, 9323. (4) New application. (5) 1 × 9 passengers. (6) The conveyance of taxi passengers and their personal effects. (7) (a) On trips from Bloemfontein to points situated within a radius of 15 km from the GPO at Bloemfontein and return.

**OP. 556445.** (2) Monoang RSL, ID. No. 6212125433081. (3) District: Witsieshoek, P.O. Box 5240, Phuthaditjhaba, 9866. (4) Transfer of permit. Permit No. 659524 from R. S. Monoang. (5) 1 × 15 passengers. (6) The conveyance of taxi passengers and their personal effects. (7) Authority as in above mentioned permit(s).

**OP. 556448.** (2) Mokhethi PJ, ID. No. 5408060447083. (3) Distrik: Bloemfontein, Banyane Straat 2271, Rocklands, Bloemfontein, 9323. (4) Transfer of permit. Permit No. 759531 van M. P. Khumisi. (5) 1 × 4 passasiers. (6) Die vervoer van taxi passasiers en persoonlike bagasie. (7) Magtiging soos in bogenoemde permit(te).

**OP. 556455.** (2) Matiwane BB, ID. No. 4703195437087. (3) Distrik: Bloemfontein, 11445 Lebona Motsoeneng Straat, Blomanda, Bloemfon. (4) Vervanging van voertuig. (5) 1 × 9 passasiers. (6) Die vervoer van taxi passasiers en persoonlike bagasie. (7) (a) Op ritte binne 'n radius van 12 km vanaf die HPK te Bloemfontein met dien verstande dat die permithouer geen passasiers mag vervoer of op of aflaai oos van Bloemspruit nie wat gleë is op Pad P5-1 met ander woorde die hoofpad tussen Bloemfontein/Thaba Nchu en Bloemfontein/Botshabelo.

**OP.556457.** (2) Mogapi SW, ID. No. 5308135414086. (3) District: Bloemfontein, P.O. Box 23241, Bloemfontein, Bloemfontein, 9300. (4) New application. (5) 1 × 5 passengers. (6) The conveyance of taxi passengers and their personal effects. (7) (a) On trips from Bloemfontein to points situated within a radius of 16 km from the GPO at Bloemfontein and return.

**OP.556458.** (2) Horn A, ID. No. 541215612081. (3) Distrik: Bethulie, Coetzeestraat 181, Bethulie, 9992. (4) Nuwe aansoek. (5) 1 × 10 passasiers. (6) Die vervoer van taxi passasiers en persoonlike bagasie. (7) (a) Op ritte vanaf Bethulie na Bloemfontein en terug.

**OP.556463.** (2) Gumede M, ID. No. 4607215563089. (3) Distrik: Heilbron, Posbus 634, Heilbron, 9650. (4) Nuwe aansoek. (5) 1 × 15 passasiers. (6) Die vervoer van taxi passasiers en persoonlike bagasie. (7) (a) Op ritte vanaf Heilbron na punte geleë binne 'n radius van 150 km vanaf die HPK te Heilbron en terug.

**OP.556466.** (2) Saila LJ, ID. No. 6703235753087. (3) District: Bloemfontein, 15982 Monamodi Street, Kagisanong, Bloemfontein, 9, c/o Mthembu & Mahomed, P.O. Box 978, Bloemfontein, 9300. (4) New application. (5) 1 × 15 passengers. (6) The conveyance of taxi passengers and their personal effects. (7) (a) On trips from Bloemfontein to points situated within a radius of 26 km from the GPO at Bloemfontein and return.

**OP.556469.** (2) Kgolokwane SI, ID. No. 5804255931081. (3) District: Bloemfontein, 10602 Rocklands, Bloemfontein, 9323. (4) Transfer of permit. Permit No. 710234 from DK Diseko. (5) 1 × 15 passengers. (6) The conveyance of taxi passengers and their personal effects. (7) Authority as in above mentioned permit(s).

**OP.556471.** (2) Motolo MS, ID. No. 5510095264084. (3) Distrik: Bloemfontein, Bloemside 21540, Bloemfontein, 9306. (4) Nuwe aansoek. (5) 1 × 15 passasiers. (6) Die vervoer van taxi passasiers en persoonlike bagasie. (7) (a) Op ritte binne die magistrale area van Bloemfontein en terug.

**OP.556474.** (2) Pitso MJ, ID. No. 147252685. (3) District: Witsieshoek, 8460 Phuthas, Phthaditjhaba, 9866. (4) Transfer of permit. Permit No. 681731 from E. T. Motaung. (5) 1 × 10 passengers. (6) The conveyance of taxi passengers and their personal effects. (7) Authority as in above mentioned permit(s).

**OP.556484.** (2) Mabizela MJ, ID. No. 6110135674084. (3) District: Harrismith, P.O. Box 1389, Harrismith, 9880. (4) Transfer of permit. Permit No. 780370 from E. Bucibo. (5) 1 × 15 passengers. (6) The conveyance of taxi passengers and their personal effects. (7) Authority as in above mentioned permit(s).

**OP.556486.** (2) Mosala RE ID No. 4603215501088. (3) Distrik: Bloemfontein, 2959 Makhasane Street, Rocklands, Bloemfontein, 932. (4) Nuwe aansoek. (5) 1 × 15 passasiers. (6) Die vervoer van taxi passasiers en persoonlike bagasie. (7) (a) Op ritte vanaf Bloemfontein na punte geleë binne 'n radius van 26 km vanaf die HPK te Bloemfontein en terug. (b) Op toevallige ritte vanaf Bloemfontein na punte geleë binne die RSA en terug.

**OP.556487.** (2) Malakoane KS ID No. 5403265435082. (3) District: Witsieshoek, Posbus 10061, Mokodumela, Qwa Qwa, 9868. (4) Transfer of permit Permit No. 674572 from SA Malaloane. (5) 1 × 15 passengers. (6) The conveyance of taxi passengers and their personal effects. (7) Authority as in above mentioned permit(s).

**OP.556489.** (2) Malaloane SA ID No. 5604045762089. (3) District: Witsieshoek, Posbus 10061, Mokodumela, Qwa Qwa, 9868. (4) Transfer of permit Permit No. 816790 from KS Malakoane. (5) 1 × 15 passengers. (6) The conveyance of taxi passengers and their personal effects. (7) Authority as in above mentioned permit(s).

**OP.556491.** (2) Mogoere TL ID No. 5912275790088. (3) District: Bloemfontein, P O Box 21289, Heidedal, Bloemfontein, 9306. (4) Transfer of permit Permit No. 659364 from BB Afrika. (5) 1 × 4 passengers. (6) The conveyance of taxi passengers and their personal effects. (7) Authority as in above mentioned permit(s).

**OP.556496.** (2) Ditlhakanyane SS ID No. 4204235159088. (3) District: Bloemfontein, 7764 Letlabikastraat, Rocklands, Bloemfontein, 932. (4) New application. (5) 1 × 15 passengers. (6) The conveyance of taxi passengers and their personal effects. (7) (a) On trips from Bloemfontein to points situated within a radius of 16 km from the GPO at Bloemfontein and return. (b) On casual trips from Bloemfontein to points situated within the RSA and return.

**OP.556500.** (2) Nkhabu KA ID No. 6602045332084. (3) District: Witsieshoek, P O Box 5294, Phuthaditjhaba, 9870. (4) Replacement of vehicle. (5) 1 × 12 passengers. (6) The conveyance of taxi passengers and their personal effects. (7) (a) On trips from Witsieshoek to points situated within a radius of 75 km from the GPO at Witsieshoek and return. (b) On casual trips from Witsieshoek to points situated within a radius of 160 km from the GPO at Witsieshoek and return.

**OP.556504.** (2) Rantili MP ID No. 6409095293087. (3) District: Botshabelo, 110 Blok C, Botshabelo, 9781. (4) Transfer of permit Permit No. 780525 from NE Tsoake. (5) 1 × 7 passengers. (6) The conveyance of taxi passengers and their personal effects. (7) Authority as in above mentioned permit(s).

**OP.556505.** (2) Masiteng M ID No. 5909305770080. (3) District: Witsieshoek, P O Box 14646, Witsieshoek, 9870. (4) Transfer of permit Permit No. 799708 from J Phuthi. (5) 1 × 4 passengers. (6) The conveyance of taxi passengers and their personal effects. (7) Authority as in above mentioned permit(s).

**OP.556507.** (2) Diba PJ ID No. 4307015501088. (3) District: Zastron, Posbus 467, Zastron, 9950. (4) New application. (5) 1 × 15 passengers. (6) The conveyance of taxi passengers and their personal effects. (7) (a) On trips from Zastron to RSA/Transkei Border at Goversdrift and return. (b) On trips from Zastron to Bloemfontein and return.

**OP.556509.** (2) Lenong GS ID No. 5905035578082. (3) District: Witsieshoek, P O Box 13254, Witsieshoek, 9870. (4) Transfer of permit Permit No. 629439 from LS Matjele. (5) 1 × 4 passengers. (6) The conveyance of organised parties. (7) Authority as in above mentioned permit(s).

**OP.556512.** (2) Tsolo SS ID No. 6111265395086. (3) District: Botshabelo, P O Box 5743, Botshabelo, 9781. (4) New application. (5) 1 × 15 passengers. (6) The conveyance of taxi passengers and their personal effects. (7) (a) On trips from Botshabelo to points situated within a radius of 60 km from the GPO at Botshabelo and return. (b) On casual trips from Botshabelo to points situated within a radius of 200 km from the GPO at Botshabelo and return.

**OP.556513.** (2) Matshere TA ID No. 6512025279082. (3) District: Botshabelo, P O Box 5743, Botshabelo, 9781. (4) New application. (5) 1 × 15 passengers. (6) The conveyance of taxi passengers and their personal effects. (7) (a) On trips from Botshabelo to points situated within a radius of 60 km from the GPO at Botshabelo and return.



**OP.556514.** (2) Ralejalla MK ID No. 4803085454083. (3) District: Botshabelo, P O Box 5743, Botshabelo, 9781. (4) New application. (5) 1 × 15 passengers. (6) The conveyance of taxi passengers and their personal effects. (7) (a) On trips from Botshabelo to points situated within a radius of 17 km from the GPO at Botshabelo and return.

**OP.556515.** (2) Dike MK ID No. 6510255314082. (3) District: Botshabelo, P O Box 5743, Botshabelo, 9781. (4) New application. (5) 1 × 15 passengers. (6) The conveyance of taxi passengers and their personal effects. (7) (a) On trips from Botshabelo to points situated within a radius of 20 km from the GPO at Botshabelo and return.

**OP.556516.** (2) Gabaocwe TM ID No. 5807295883089. (3) District: Botshabelo, P O Box 5743, Botshabelo, 9781. (4) New application. (5) 1 × 15 passengers. (6) The conveyance of taxi passengers and their personal effects. (7) (a) On trips from Botshabelo to points situated within a radius of 17 km from the GPO at Botshabelo and return.

**OP.556520.** (2) Sekhonyana ME ID No. 150812588. (3) District: Bloemfontein, 10069 Phelindaba, Rocklands, Bloemfontein, 9323. (4) New application. (5) 1 × 4 passengers. (6) The conveyance of taxi passengers and their personal effects. (7) (a) On trips from Bloemfontein to points situated within a radius of 50 km from the GPO at Bloemfontein and return.

**OP.556521.** (2) Sekhonyana ME ID No. 150812588. (3) District: Bloemfontein, 10069 Phelindaba, Rocklands, Bloemfontein, 9323. (4) New application. (5) 1 × 4 passengers. (6) The conveyance of taxi passengers and their personal effects. (7) (a) On trips from Bloemfontein to points situated within a radius of 50 km from the GPO at Bloemfontein and return.

**OP.556522.** (2) Sekhonyana ME ID No. 150812588. (3) District: Bloemfontein, 10069 Phelindaba, Rocklands, Bloemfontein, 9323. (4) New application. (5) 1 × 4 passengers. (6) The conveyance of taxi passengers and their personal effects. (7) (a) On trips from Bloemfontein to points situated within a radius of 50 km from the GPO at Bloemfontein and return.

**OP.556523.** (2) Mekhoe MJ ID No. 6810205686088. (3) District: Bloemfontein, 16398 Ntontlo Street, Rocklands, Bloemfontein, 93 c/o Mthembu & Mahomed, P.O. Box 978, Bloemfontein, 9300. (4) New application. (5) 1 × 15 passengers. (6) The conveyance of taxi passengers and their personal effects. (7) (a) On trips from Bloemfontein to points situated within a radius of 26 km from the GPO at Bloemfontein and return.

**OP.556524.** (2) Sithole BG ID No. 5712195282087. (3) District: Bloemfontein, 4695 Modikostraat, Bochabela, Bloemfontein, 9323. (4) Replacement of vehicle. (5) 1 × 15 passengers. (6) The conveyance of taxi passengers and their personal effects. (7) (a) Op ritte vanaf Bloemfontein na punte geleë binne 'n radius van 16 km vanaf die HPK te Bloemfontein en terug.

## DURBAN

**Address to which representations must be submitted: The Secretary, Local Road Transportation Board, Private Bag X54307, Durban, 4000, and the respective applicant.**

**Adres waarheen vertoë gerig moet word: Die Sekretaris, Plaaslike Padvervoerraad, Privaat Sak X54307, Durban, 4000, en die betrokke applikant.**

**Full particulars in respect of each application are open to inspection at the Local Road Transportation Board's office.**

**Volle besonderhede ten opsigte van elke aansoek lê ter insae by die Plaaslike Padvervoerraad se kantoor.**

**362159.** (2) Mhlongo PS ID No. 6510115463087. (3) District: Umlazi, P415 Umlazi Township, PO Umlazi, 4031, c/o Sandy's Road, TPT Serv., PO Box 63, Gillitts, 3603. (4) Transfer of permit Permit No. 796617 from L. Ndlovu. (5) 1 × 15 passengers. (6) The conveyance of taxi passengers and their personal effects. (7) Authority as in above mentioned permit(s).

**OP.362693.** (2) Sokhele VK ID No. 6406175622086. (3) District: Umbumbulu, C1035 Umlazi Township, P.O. Umlazi, 4031. (4) Transfer of permit Permit No. 544952 from MB Sokehel. (5) 1 × 15 passengers. (6) The conveyance of taxi passengers and their personal effects. (7) Authority as in above mentioned permit(s).

**OP.362786.** (2) Maharaja N ID No. 4506120071081. (3) District: Durban, 122 Ambar Road, Clairwood, Durban, 4052. (4) Changes on existing permit. (5) 1 × 15 passengers. (6) The conveyance of taxi passengers and their personal effects. (7) From Rank No. 45, Market Road Durban to points within a radius of 50 km therefrom and return to Rank No. 45 Market Road, Durban.

**OP.362909.** (2) Singh B ID No. 4706135083051. (3) District: Durban, Road 706 House 605, Chatsworth, 4092. (4) Replacement of vehicle. (5) 1 × 15 passengers. (6) The conveyance of taxi passengers and their personal effects. (7) As per existing authority.

**OP.362973.** (2) Mncwango MW ID No. 5612255318088. (3) District: Hlabisa, PO Box 319, Mtubatuba, 3935, c/o Mr T. A. Ndabane, PO Box 718, Mtubatuba, 3935. (4) Change of particulars. (5) 1 × 14 passengers. (6) The conveyance of taxi passengers and their personal effects. (7) (a) From points within a radius of 5 (five) kilometres from Zakhe Bottle Store, Madwaleni Area, Mtubatuba situated within the Magisterial District of Hlabisa to points within a radius of 50 (fifty) kilometres therefrom and return to points within a radius of 5 (five) kilometres from Zakhe Bottle Store.

(b) Casual trips: From Mtubatuba Bus and Taxi City Lot 42/44 situated within the Magisterial District of Hlabisa to points within the provinces of KwaZulu Natal, Transvaal and return to Mtubatuba Bus and Taxi City Lot 42/44.

**OP.362996.** (2) Mabuya TD ID No. 4710175433085. (3) District: Pinetown, 636, 14th Avenue, PO Clernaville, 3602. (4) New application. (5) 1 × 15 passengers. (6) The conveyance of taxi passengers and their personal effects. (7) From Lot 636, 14th Avenue, Clermont Township situated within the Magisterial District of Pinetown to points within a radius of 50 (fifty) kilometres therefrom and return to Lot 636, 14th Avenue, Clermont Township.

**OP.363002.** (2) Pillay D R & Pillay M ID No. 2008015680002. (3) District: Durban, 57 Protea Road, Sydenham, Durban, 4001. (4) New application. (5) 2 × 15 passengers. (6) The conveyance of taxi passengers and their personal effects. (7) (a) From Rank No. 44, Alice Street, Durban situated within the Magisterial District of Durban to points within a radius of 50 (fifty) kilometres therefrom and return to Rank No. 44 Alice Street, Durban.

(b) Casual trips: From Rank No. 44, Alice Street, Durban, to points within the Republic of South Africa and return to Rank No. 44, Alice Street, Durban.



**OP.363006.** (2) Roopram M ID No. 7512235122089. (3) District: Organised Parties, 41 Burlington Road, Shallcross, 4092, c/o Woodroffe & Kley, PO Box 50397, Musgrave, Durban, 4000. (4) Transfer of permit Permit No. 802503 from Los Angeles Bus & Trucking CC. (5) 1 x 98 passengers. (6) The conveyance of taxi passengers and their personal effects. (7) Authority as in above mentioned permit(s).

**OP.363007.** (2) Cele RCP ID No. 3506105330081. (3) District: Umzinto, PO Box 11136, Umzinto, 4200, c/o D & M Transport (P) Ltd, PO Box 374, Umkomaas, 4170. (4) New application. (5) 1 x 15 passengers. (6) The conveyance of taxi passengers and their personal effects. (7) From Umzinto Taxi Rank Magisterial District of Umzinto to points within a radius of 150 (one hundred and fifty) kilometres therefrom and return to Umzinto Taxi Rank.

**OP.363014.** (2) Mkhize NR ID No. 6304215397084. (3) District: Umlazi, F495 Umlazi Township, PO Umlazi, 4031. (4) New application. (5) 1 x 15 passengers. (6) The conveyance of taxi passengers and their personal effects. (7) From Umlazi Railway Station situated within the Magisterial District of Umlazi to points within a radius of 50 (fifty) kilometres therefrom and return to Umlazi Railway Station.

**OP.363015.** (2) Mhlongo KW ID No. 6007155930083. (3) District: Inanda, L13A Sibisi Road, PO Kwa Mashu, 4360. (4) Additional vehicle. (5) 1 x 15 passengers. (6) The conveyance of taxi passengers and their personal effects. (7) From Kwa Mashu Railway Station Kwa Mashu Township situated within the Magisterial District of Inanda to points within a radius of 50 (fifty) kilometres therefrom and return to Kwa Mashu Railway Station.

**OP.363017.** (2) Singh and Moodley Tours ID No. 2008024260002. (3) District: Inanda, 64 Arnham Place, Westham, Phoenix, 4051. (4) Transfer of permit Permit No. 797515 from B Moodley. (5) 1 x 15 passengers. (6) The conveyance of taxi passengers and their personal effects. (7) Authority as in above mentioned permit(s).

**OP.363023.** (2) Ngwane M ID No. 5411135652083. (3) District: Port Shepstone, PO Box 228, Hibberdene, 4220. (4) New application. (5) 1 x 15 passengers. (6) The conveyance of taxi passengers and their personal effects. (7) From Peak Store Umzumbe District situated within the Magisterial District of Port Shepstone to points within a radius of 50 (fifty) kilometres therefrom and return to Peak Store Umzumbe District.

**OP.363024.** (2) Doncabe SA ID No. 148355756. (3) District: Port Shepstone, PO Box 228, Hibberdene, 4220. (4) New application. (5) 1 x 15 passengers. (6) The conveyance of taxi passengers and their personal effects. (7) From Peak Store Umzumbe situated within the Magisterial District of Port Shepstone to points within a radius of 50 (fifty) kilometres and return to Peak Store Umzumbe.

**OP.363025.** (2) Madlala T ID No. 5505105829082. (3) District: Port Shepstone, PO Box 228, Hibberdene, 4220. (4) New application. (5) 1 x 15 passengers. (6) The conveyance of taxi passengers and their personal effects. (7) From Peak Store Umzumbe situated within the Magisterial District of Port Shepstone to point within a radius of 50 (fifty) kilometres therefrom and return to Peak Store Umzumbe.

**OP.363030.** (2) Naidoo V ID No. 3908265068057. (3) District: Durban, 24 Full Palm Street, Palmview, Phoenix, 4051. (4) Replacement of vehicle. (5) 1 x 15 passengers. (6) The conveyance of taxi passengers and their personal effects. (7) From 24 Fullpalm Street Phoenix to points within a radius of 50 km therefrom and return.

**OP.363047.** (2) Khawula GF ID No. 3907185240085. (3) District: Port Shepstone, Morrisons Store, PO Umzumbe, 4225. (4) Additional vehicle. (5) 1 x 15 passengers. (6) The conveyance of taxi passengers and their personal effects. (7) (a) From Mntumaseni High School, situated within the Magisterial District of Port Shepstone, to points within a radius of 50 (fifty) kilometres therefrom and return to Mntumaseni High School.

(b) Casual trips: From Mntumaseni High School, to points within the Province of Kwa Zulu Natal and return to Mntumaseni High School.

**OP.363048.** (2) Mhlongo M ID No. 3901016094084. (3) District: Durban, L854 Kwa Mashu Township, PO Kwa Mashu, 4360. (4) Change of particulars. (5) 1 x 15 passengers. (6) The conveyance of taxi passengers and their personal effects. (7) (a) From Taxi Rank No. 55, Brook Street North West, Durban, situated within the Magisterial District of Durban to points within a radius of 50 (fifty) kilometres therefrom and return to Rank No. 55, Brook Street, North West, Durban.

(b) Casual trips: From Taxi Rank No. 55, Brook Street, North West, Durban, to points within the Province of KwaZulu, Natal, and return.

**OP.363049.** (2) Kuluse VC ID No. 5701240750081. (3) District: Umlazi, AA653 Umlazi Township, PO Umlazi, 4031. (4) Additional vehicle. (5) 1 x 16 passengers. (6) The conveyance of taxi passengers and their personal effects. (7) (a) From M and R Taxi Rank, Umlazi Township situated within the Magisterial District of Umlazi to points within a radius of 50 (fifty) kilometres therefrom and return to M and R Taxi Rank, Umlazi Township.

(b) Casual trips: From M and R Taxi Rank Umlazi Township, to points within the province of KwaZulu, Natal, and return to M and R Taxi Rank Umlazi Township.

**OP.363050.** (2) Khumalo B ID No. 5003185347084. (3) District: Lower Umfolozi, PO Box 1154, Empangeni, 3880. (4) New application. (5) 1 x 15 passengers. (6) The conveyance of taxi passengers and their personal effects. (7) (a) From Patane Reserve, Empangeni Magisterial District of Nseleni to points within a radius of 150 (one hundred and fifty) kilometres therefrom and return to Patane Reserve.

(b) Casual trips: From Patane Reserve Empangeni to points within the province of KwaZulu Natal and return.

**OP.363051.** (2) Bengu E ID No. 1408115102083. (3) District: Lower Umfolozi, PO Box 628, Empangeni, 3880. (4) New application. (5) 2 x 16 passengers. (6) The conveyance of taxi passengers and their personal effects. (7) (a) From Patane Reserve, Empangeni Magisterial District of Nseleni to points within a radius of 150 (one hundred and fifty) kilometres therefrom and return to Patane Reserve.

(b) Casual trips: From Patane Reserve Empangeni, to points within the Province of KwaZulu Natal and return.

**OP.363052.** (2) Ndlelela MP ID No. 5509155341089. (3) District: Lower Umfolozi, PO Box 1951, Empangeni, 3880. (4) New application. (5) 1 x 16 passengers. (6) The conveyance of taxi passengers and their personal effects. (7) (a) From Mqazini Reserve, Empangeni situated within the Magisterial District of Lower Umfolozi to points within a radius of 50 (fifty) kilometres therefrom and return to Mqazini Reserve.

(b) Casual trips: From Mqazini Reserve Empangeni to points within the Province of KwaZulu Natal and return.

**OP.363053.** (2) Ngcobo M ID No. 6006155937080. (3) District: Umlazi, F495 Umlazi Township, PO Umlazi, 4031. (4) New application. (5) 1 × 15 passengers. (6) The conveyance of taxi passengers and their personal effects. (7) From Umlazi Railway Station situated within the Magisterial District of Umlazi to points within a radius of 50 (fifty) kilometres therefrom and return to Umlazi Railway Station.

**OP.363057.** (2) Sing ZS ID No. 6002120037080. (3) District: Durban, PO Box 201904, Durban North, 4016. (4) New application. (5) 3 × 5 passengers. (6) The conveyance of taxi passengers and their personal effects. (7) From Flat 6 Tyne Mews, Avoca, Redhill Magisterial District of Durban to points within a radius of 50 (fifty) kilometres therefrom and return to Flat 6 Tyne Mews, Avoca Redhill.

**OP.363058.** (2) Zondi D ID No. 5209015281084. (3) District: Port Shepstone, Union Flour Mill, PO Box 1010, Umbilo, 4001. (4) New application. (5) 1 × 14 passengers. (6) The conveyance of taxi passengers and their personal effects. (7) From Peak Store Umzumbe District situated within the Magisterial District of Port Shepstone to points within a radius of 50 (fifty) kilometres and return to Peak Store Umzumbe.

**OP.363061.** (2) Seoka KD ID No. 4307015571081. (3) District: Mtunzini, PO Box 650, Gingindlovu, 3800, c/o Bekkies Consultants, PO Box 285, Hammarsdale, 3700. (4) New application. (5) 1 × 15 passengers. (6) The conveyance of taxi passengers and their personal effects. (7) (a) From the Main Road Taxi Rank in Gingindlovu Magisterial District of Mtunzini to points within a radius of 50 (fifty) kilometres therefrom and return.

(b) Casual trips: From the area in 'A' above to points within the Province of KwaZulu Natal and return.

**OP.363062.** (2) Cili M ID No. 107049207. (3) District: Umzinto, c/o Gobhela BC School, PO Hibberdene, 4220, c/o Ramson Romill, 307 Lakhani Chambers, 2 Saville Str, Durban, 4001. (4) New application. (5) 1 × 15 passengers. (6) The conveyance of taxi passengers and their personal effects. (7) (a) From Luthuli School Location No. 3 Mtwalume situated within the Magisterial District of Umzinto to points within a radius of (50) fifty kilometres therefrom and return to Luthuli School, Location No. 3 Mtwalume.

(b) Casual trips: From Luthuli School Location No. 3 Mtwalume situated within the Magisterial District of Umzinto to points within the province of KwaZulu Natal and return to Luthuli School Location No. 3 Mtwalume.

**OP.363064.** (2) Msomi CP ID No. 5707055517085. (3) District: Durban, House 110 Road 1, Chesterville, 4001. (4) New application. (5) 1 × 15 passengers. (6) The conveyance of taxi passengers and their personal effects. (7) From Chesterville taxi rank situated within the Magisterial District of Durban to points within a radius of 50 (fifty) kilometres therefrom and return to Chesterville taxi rank.

**OP.363073.** (2) Magagula TF ID No. 5605240752080. (3) District: Mtunzini, PO Box 1543, Esikhawini, 3887. (4) Transfer of permit Permit No. 684077 from OS Qwabe. (5) 1 × 15 passengers. (6) The conveyance of taxi passengers and their personal effects. (7) Authority as in above mentioned permit(s).

**OP.363087.** (2) Deeplal KD ID No. 6409295177080. (3) District: Durban, 40 Alexandra Avenue, Isipingo Rail, 4110. (4) Additional vehicle. (5) 4 × 15 passengers. (6) The conveyance of taxi passengers and their personal effects. (7) From Hyperama Prospecton situated within the Magisterial District of Durban to points within a radius of 50 (fifty) kilometres therefrom and return to Hyperama Prospecton.

**OP.363088.** (2) Deeplal KD ID No. 6409295177080. (3) District: Durban, 40 Alexandra Avenue, Isipingo, 4110. (4) Additional vehicle. (5) 2 × 15 passengers. (6) The conveyance of taxi passengers and their personal effects. (7) From Bus Loading area at Isipingo situated within the Magisterial District of Durban to points within a radius of 50 (fifty) kilometres therefrom and return to Bus Loading Area at Isipingo.

**OP.363091.** (2) Luthuli AJ ID No. 4610235514082. (3) District: Lower Umfolozi, PO Box 812, Esikhawini, 3887. (4) Transfer of permit Permit No. 802403 from S Mbambo. (5) 1 × 15 passengers. (6) The conveyance of taxi passengers and their personal effects. (7) Authority as in above mentioned permit(s).

**OP.363092.** (2) Harrichunder K ID No. 6412255167083. (3) District: Inanda, 10 Riverfern Place, Redfern, Phoenix, 4051. (4) Changer of particulars. (5) 1 × 14 passengers. (6) The conveyance of taxi passengers and their personal effects. (7) From Rank 86 Pandora Street, Gem City Phoenix, situated within the Magisterial District of Inanda to points within a radius of 50 (fifty) kilometres therefrom and return to Rank 86 Pandora Street, Gem City Phoenix.

**OP.363113.** (2) Ngcobo ML Id No 5001025330088. (3) District: Port Shepstone, PO Box 862, Scottburgh, 0000. (4) New application. (5) 1 × 15 passengers. (6) The conveyance of taxi passengers and their personal effects. (7) (a) From Umzumbe Peak Store, kwaNdelu Tribal Reserve, within the Magisterial District of Port Shepstone to points within a radius of 150 (one hundred and fifty) kilometres therefrom and return to Umzumbe Peak Store. (b) Casual trips—from Umzumbe Peak Store, to points within the Province of KwaZulu Natal, Gauteng (PWV) and return.

**OP.363115.** (2) Naidoo SM Id No 6008135066055. (3) District: Chatsworth, 11, 26th Avenue, Umhlathuzuma Township, Durban, 4000. (4) Additional vehicle. (5) 1 × 4 passengers. (6) The conveyance of taxi passengers and their personal effects. (7) Within a radius of 50 (fifty) kilometres from 11 26th Avenue Umhlathuzana Township situated within the Magisterial District of Chatsworth.

**OP.363118.** (2) Ngobese AB Id No 5201275450087. (3) District: Lower Umfolozi, PO Box 1796, Esikhawini, 3887. (4) Transfer of permit Permit No. 594158 from TF Manqele. (5) 1 × 15 passengers. (6) The conveyance of taxi passengers and their personal effects. (7) Authority as in above mentioned permit(s).

**OP.363127.** (2) Hadebe RB Id No 3203035137089. (3) District: Umbumbulu, P624 Umlazi Township, PO Umlazi, 4031 c/o Mr F. B. Zulu Transport Consultant, PO Box 1471, Durban, 4000. (4) Replacement of vehicle. (5) 1 × 16 passengers. (6) The conveyance of taxi passengers and their personal effects. (7) As per existing authority.

**OP.363123.** (2) Hadebe RB Id No 3203035137089. (3) District: Umlazi, P624 Umlazi Township, PO Umlazi, 4031 c/o Mr F. B. Zulu Transport Consultant, PO Box 1471, Durban, 4000. (4) New application. (5) 2 × 15 passengers. (6) The conveyance of taxi passengers and their personal effects. (7) (a) From BB Section taxi rank situated within the Magisterial District of Umlazi to points within a radius of Magisterial District of Umlazi to points within a radius of 50 (fifty) kilometres therefrom and return to BB Section taxi rank. (b) Casual trips—from BB Section taxi rank situated within the Magisterial District of Umlazi to points within the Province of KwaZulu Natal and return.



**OP.363148.** (2) Poreba LE Id No 5504280167087. (3): District: Lower Umfolozi, Box 2040, Empangeni, 3880. (4) Additional vehicle. (5) 1 x 4 passengers. (6) The conveyance of taxi passengers and their personal effects. (7) From Richards Bay Harbour situated within the Magisterial District of Lower Umfolozi to points within a radius of 50 (fifty) kilometres therefrom and return to Richards Bay Harbour.

**OP.363151.** (2) Nkomo M Id No 5412015261086. (3) District: Umzinto, Vumane Store, Private Bag X0501, Umzinto, 4200. (4) Transfer of permit Permit No. 764021 from M Ngidi. (5) 1 x 15 passengers. (6) The conveyance of taxi passengers and their personal effects. (7) Authority as in above mentioned permit(s).

**OP.362997.** (2) Hanyroup SB Id No 6209085075084. (3) District: Durban, 660 Sunset Avenue, Woodhurst, Chatsworth, 4092 c/o Chatsworth Bus OP. Association, P.O. Box 38267, Point, 4069. (4) Change of particulars. (5) 9 x 101 passengers. (6) The conveyance of persons on a particular bus route. (7) As per annexure 'A' attached.

#### Route One (1):

M. C. Moodley Store, Shallcross, to Rajmahal Hotel, Merebank. Inner: Near M. C. Moodley's Store, Shallcross. Outer: Rajmahal Road (terminal near Rajmahal Hotel) Merebank.

Outwards: M. C. Moodley's Store, unnamed Road into Roads 934, 917, along Road 917, across Higginson Highway into Roads 601, 901, 751, 701, 601, 502, 501, 336 (R.K. Khan Hospital), then into Roads 301, 1020, 1009 (Children's Clinic and City Treasurer's Office), then return along Roads 1012, 1009, across Higginson Highway into Roads 301, 302, 201, 257, 101, along 101 into Impala Drive, Meranti Street, Mobeni Heights Drive, into Higginson Highway, Grimsby Road, South Coast Road (alternatively Leicester Road, Pendlebury Road, S.A. Clothing, over the bridge near Merebank Railway Station into Himalaya Road to Dharwa Road, Rajmahal Road to terminal point near Rajmahal Hotel.

Inwards: Rajmahal Road, Dharwa Road, Himalaya Road, over the bridge to South Coast Road (alternatively) Pendlebury Road to Grimsby Road, Higginson Highway, thence via outwards route to terminal point at M. C. Moodley's Store, Shallcross.

#### Route Two (2):

Crossmoor Station, Chatsworth to Rajmahal Hotel, Merebank:

Outwards: Crossmoor Station, Unit 9, Chatsworth, along Road 917, across Higginson Highway into Roads 601, 901, 751, 701, 601, 502, 501, then into 601, 336 (R.K. Khan Hospital), Chatsglen, Station, Roads 336, into Roads 301, Westcliffe Station, across Higginson Highway into Road 1020, along Road 1020 into Road 1009, along Road 1009 (Children's Clinic and City Treasurer's Office) then turn back at Road 1012, then into Road 1009, along Road 1009 into Road 1020, along 1020 across Higginson Highway into Road 301 to Bayview Station, along Road 301 into Road 302, along 302, into Road 201, into Roads 257, 101, along 101 to Havenside Station, into Impala Drive, then into Meranti Street, Mobeni Heights Drive into Higginson Highway, Grimsby Road, South Coast Road, Merebank Railway Station (alternatively Leicester Road) Pendlebury Road, over the bridge into Himalaya Road, into Dharwa Road, Bikaner Road, Badulla Road, Travensclore Drive, Mondli Paper, Rajmahal Road to terminal point near Rajmahal Hotel (alternatively) from various bus terminals to the prospective stations and return as and when required in conjunction with the rail service.

Rajmahal Hotel to Merebank Station. Unit 3B Terminus to Chatsglen Station.

Mobeni Heights to Merebank Station. Unit 10 to Westcliffe Station Mobeni Heights to Havenside Station. Unit 5A Terminus to Westcliffe Station.

Unit 1 Terminus to Bayview Station. Unit 5B Terminus to Chatsglen Station.

Unit 2 Terminus to Bayview Station. Unit 5B Terminus to Crossmoor Station.

Unit 2 Terminus to Westcliffe Station. Unit 6/7/9 Terminus to Crossmoor Station.

Unit 3A Terminus to Bayview Station. Unit 6/7/9 Terminus to Chatsglen Station.

Unit 3A Terminus to Westcliffe Station. Unit 11 to Crossmoor Station.

Unit 3B Terminus to Westcliffe Station. Shallcross Terminus to Crossmoor Station.

Alternatively: Along Rajmahal Road, Dharwa Road, thence via outwards route to terminal point at Crossmoor Station, Unit 9, Chatsworth.

#### Route three (a) (3A):

Crossmoor Station, Chatsworth to Rajmahal Hotel Merebank.

Inwards: Crossmoor Station, Unit 9, Chatsworth, along Road 917, across Higginson Highway into Roads 601, 901, 751, 701, 601, 502, 501, then into Road 601, 336 (R.K. Khan Hospital) Chatsglen Station, along Road 336 into Road 301, Westcliffe Station, across Higginson Highway into Road 1020, along Road 1020 into Road 1009, along Road 1009 (Children's Clinic and City Treasurer's Office) then turn back at Road 1012, then into 1009, along 1009 into Road 1020, along Road 1020, across Higginson Highway into Road 301, to Bayview Station, along Road 301, into Road 302, into Road 201, along 201 into Roads 257, 101 to Havenside Station, into Impala Drive, then into Meranti Street, Mobeni Heights Drive, then into Higginson Highway, Grimsby Road, South Coast Road, Merebank Station (alternatively) Leicester Road, Pendlebury Road, over the bridge into Himalaya Road, into Dharwa Road, Rajmahal Road to terminal point near Rajmahal Hotel.

Rajmahal Hotel  
Mobeni Heights  
Mobeni Heights  
Unit 1 Terminus  
Unit 1 Terminus  
Unit 2 Terminus  
Unit 2 Terminus  
Unit 3A Terminus  
Unit 3A Terminus

Merebank Station  
Merebank Station  
Havenside Station  
Havenside Station  
Bayview Station  
Bayview Station  
Westcliffe Station  
Westcliffe Station  
Bayview Station



Unit 3B Terminus	Westcliffe Station
Unit 3B Terminus	Chatsglen Station
Unit 5A Terminus	Westcliffe Station
Unit 5A Terminus	Chatsglen Station
Unit 5B Terminus	Chatsglen Station
Unit 5B Terminus	Crossmoor Station
Unit 6/7/9 Terminus	Crossmoor Station
Unit 6/7/9 Terminus	Chatsglen Station

Along Rajmahal Road, Dharwa Road, thence via outwards route to terminal point at Crossmoor Station, Unit 9, Chatsworth.

#### Route Three (b) (3B):

Chatsworth, Unit 11 to Jacobs and Clairwood Industrial Areas:

Outwards: From Road 1150, Unnamed Road into Roads 1101, 1124, 935, 917, 601, 901, 751, 701, 601, into Higginson Highway, Grimsby Road, South Coast Road (alternatively) Leicester Road, over the bridge into Himalaya Road, Lansdowne Road, Lerwick Road, Chamberlain Road, Milner Street, Balfour Road, Jacobs Road, Dayal Road, Sirdar Road, South Coast Road, Grimsby Road, Higginson Highway to terminal point.

Inwards: Along South Coast Road, Grimsby Road, Higginson Highway, thence via outwards to terminal point at Road LL 1150, Unit 11.

#### Route Four (4):

Unit 11 to Amalgamated Packaging Industries Limited:

Outwards: Along Unnamed Road to Roads 1101, 1124, 935, 917, 601, 901, 751, 701, 601, 502, 501, 336, 301, Higginson Highway, Grimsby Road, Leicester Road, Kydown Road; South Coast Road, Amalgamated Packing Industries Ltd.

Inwards: South Coast Road, Grimsby Road, Higginson Highway to terminus point.

#### Route Five (5):

Unit 9 to S.A. Clothing, Shoe Corporation, Man about Town and Beacon Sweets.

Outwards: Unit 9, Road 917 to S.A. Clothing, Shoe Corporation, Man about Town and Beacon Sweets, direct via Roads 601, 901, 751, 701, 601, Higginson Highway, Grimsby Road, South Coast Road and return.

#### Route Six (6):

Unit 9, Chatsworth, to Jacobs and Clairwood Industrial areas:

Inner: Chatsworth Unit 9, Road 917.

Outer: Jacobs and Clairwood Industrial areas.

Outwards: Commencing at Road 917, Unit 9, Chatsworth, along Road 917, across Higginson Highway into Roads 601, 901, 751, 701, then into Higginson Highway, along Higginson Highway, Grimsby Road, South Coast Road, alternatively Leicester Road, Pendlebury Road, then over the bridge into Himalaya Road, Lansdowne Road, Lerwick Road, Chamberlain Road, Jacobs Road Dayal Road, Sirdar Road to its junction with Grimsby Road, Mobeni.

Inwards: Along South Coast Road, Grimsby Road, Higginson Highway, thence via outwards route to terminal point at Road 917, Unit 9, Chatsworth.

#### Route Seven (7):

Unit 7 Chatsworth to Jacobs and Clairwood Industrial Areas.

Outwards: Along Road 701 to its junction with the Slipway, along the Slipway to its junction with Higginson Highway to its junction with Grimsby road to its junction with Leicester Road, along Leices Road to its junction with Pendlebury Road, across South Coast Road to Himalaya Road, to its junction with Lansdowne Road, along Lansdowne Road to its junction with Lerwick Road along Lerwick Road to its junction with Chamberlain Road to its junction with Jacobs Road, along Jacobs Road to its junction with Dayal Road, along Dayal Road to its junction with Sirdar Road, along Sirdar Road to its junction with South Coast Road, along South Coast Road to its junction with Grimsby Road and then to the terminal point.

#### Route Eight (8):

Crossmoor Station, Unit 11, Chatsworth to Pinetown, New Germany Industrial Areas and Pinetown Hill Street Bus Rank.

Outwards: From Unit 11, Crossmoor Railway Station along Road 1121, 935, 1124, 1101, 1117, 1118, Himalaya Drive, Klaarwater Road, Road 1101, Unnamed Road, Higginson Highway, Marianhill Road, Richmond Road, Gillits road, Regina Road, Richmond Road, Old Main Road (alternative) Crompton Street, Shepstone Road, Blaze Road, Richmond Avenue, Pineside Road, Escombe Road, Old Main Road, Richmond Road, Marianhill Road to terminal point at Crossmoor Station, Unit 11, Chatsworth.

Inwards: From New Germany to Chatsworth or from Pinetown Hill Street Bus Rank to Unit 11, Crossmoor, Chatsworth.

#### Route Eight (b) (8B):

R. K. Khan Hospital and Unit 11 to Pinetown Industrial Areas, New Germany:

Outwards: Crossmoor Station, Unit 11, Chatsworth and Pinetown, New Germany Industrial Areas and Pinetown via outwards Unit 11, Crossmoor Railway Station along Road 1124, 935, 1101, 1117, 1118, Klaarwater Road, 1101, Unnamed Road, Higginson Highway, Marianhill Road, Richmond Avenue, Gillits Road, Regina Road, Richmond Road, Old Main Road (alternatively) Old Main Road, Richmond Road, Gillits Road (alternatively) Crompton Street, Shepstone Road, Blaze Road, Richmond Avenue, Pineside Road, Escombe Road, Old Main Road, Marian Road to terminal point at Crossmoor Station, Unit 11, Chatsworth.

Inwards: New Germany to Chatsworth or Pinetown to Chatsworth with extension of route from Crossmoor Railway Station, along Road 917, 601, 901, 751, 701, 601, 917, R.K. Khan Hospital and return along the same route:

Subject to restriction that on forward journeys to Pinetown no passengers to be picked up between Shallcross Garage and Pinetown and on the return journeys no passengers be set down between the abovementioned points.

**Route Nine (a) (9A):**

M. C. Moodley's Store, Shallcross to Jacobs Industrial areas:

Outwards: Near M.C. Moodley's Store, Shallcross, along unnamed Road into Roads 934, 917, 901, 751, 701, 601, 501, Headlands Avenue, Silverglen Drive, Tempel Drive, Road 302, under bridge into Road 1021, Erica Road, Finch Street, Syringa Avenue, 52nd, Collier Avenue, Chatsworth Main Road to its junction with Higginson Highway, over the bridge into Roads 201, 257, 101, Impala Drive, Meranti Street, Mobeni Heights Drive, Higginson Highway, Leicester Road, Grimsby Road, South Coast Road, over the bridge near Merebank Railway Station into Himalaya Road, Lansdowne Road, Lerwick Road, Chamberlain Road, Jacobs Road, Dayal Road, Sirdar Road, South Coast Road into Grimsby Road, Leicester Road, into Higginson Highway and return to terminal point at M.C. Moodley's Store, Shallcross, along prescribed route.

**Route Nine (b) (9B):**

Demat, Shallcross to Jacobs and Clairwood Industrial areas:

Commencing: Demat, Old Shallcross School, Higginson Highway, unnamed Road, Klaarwater Road, M.C. Moodley's Store, Shallcross, Roads 1101, 1124, 936, 917, 601, 901, 751, 701, 601, Higginson Highway, Grimsby Road, South Coast Road, (Alternatively) Leicester Road, Pendlebury Road, Himalaya Road, Lansdowne Road, Lerwick Road, Chamberlain Road, Doves Road, Collingwood Road, South Coast Road, (Alternatively) Chamberlain Road, Milner Street, Balfour Road, Jacobs Road, Dayal Road, Sirdar Road, South Coast Road to terminal at Demat.

**Route Ten (10):**

Chatsworth Unit 7 to Pinetown and New Germany Industrial Areas: Along Road 701, 751, 901 or 918, 601, 917, 934, 1124, 901, Grend Street, unnamed Road, Higginson Highway, Marianhill Road, Richmond Road, Gillits Road, Regina Road, Richmond Road, Old Main Road (alternative) Hill Street Bus Rank, Old Main Road, Richmond Road, Gillits Road, (alternatively) Crompton Street, Shepstone Road, Blaze Road, Richmond Avenue, Pineside Road, Escombe Road, Old Main Road, Richmond Road, Marianhill Road to terminal points at Unit 7, Road 701, Chatsworth.

Subject to the restriction that on forward journeys to Pinetown no passengers be picked up or set down between Shallcross Garage and Pinetown and on the return journey no passengers be set down between the abovementioned points.

**Route Eleven (11):**

Unit 10, Chatsworth to Sudar Shirt Manufacturers: employees from Sudar Shirt Manufacturers.

Inner: From the corner of Roads 1012 and 1009.

Outer: Sudar Shirt Manufacturers, Mobeni.

Outwards: From the corner of Road 1012 and 1009, along Road 1009, 1020, 301, 257, 101, Impala Drive, Meranti Street, Mobeni Heights drive, Higginson Highway, Grimsby Road, Leicester Road, Kenyon, Howden Road, South Coast Road to Sudar Shirt Manufacturers, Mobeni.

Inwards: Sudar Shirt Manufacturers, Mobeni, South Coast Road, Kenyon Howden Road to terminal point at Unit 10, Chatsworth.

**Route Twelve (12):**

M.C. Moodley's Store, Shallcross to Sudar Shirt Manufacturers: employees from Sudar Shirt Manufacturers.

Outwards: M.C. Moodley's Store, Shallcross, unnamed Road into Roads 934, 917, across Higginson Highway to Roads 601, 901, 751, 701, 601, 502, 501, 336, Slipway, Higginson Highway, Grimsby Road, South Coast Road to Sudar Shirt Manufacturers, Mobeni.

Inwards: Sudar Shirt Manufacturers, Mobeni, South Coast Road, Grimsby Road, to terminal point at M.C. Moodley's Store, Shallcross.

**Route Thirteen (13):**

Unit 10, Chatsworth to Jacobs and Clairwood Industrial areas:

Outer: Chatsworth Unit 10.

Outwards: From corner Road 1021, along Road 1021 into Road 1020, then into 1009, along 1009 into 54th Avenue, along 54th Avenue into Collier Avenue, into Chatsworth Old Main Road, into Slipway, into Higginson Highway to Grimsby Road (alternatively) Leicester Road, over the bridge into Himalaya Road, then into Lansdowne, Lerwick Road, Chamberlain Road, Milner Street, Balfour Road, Jacobs Road, Dayal Road, Sirdar Road, South Coast Road, Grimsby Road, Higginson Highway to terminal points.

Inwards: Along South Coast Road, Grimsby Road, Higginson Highway, thence via outwards to terminal point at Road 1021 and 301, corner, Chatsworth.

**Route Fourteen (14):**

Unit 9 Chatsworth to Natal Underwear, Jacobs: Employees from Natal Underwear:

Inwards: From Crossmoor Station, Road 917, to Higginson Highway, across Higginson Highway to Road 601, then along 601 to Road 901, along 901 to Road 751, along 751 to Road 701, along 701 to Road 601, along 601, to Road 502, along 502, into Road 601, along 601 to Road 336, along 336 to Slipway to Higginson Highway, Grimsby Road, South Coast Road (alternatively) Leicester Road, Himalaya Road, Lerwick Road, Chamberlain Road, Hime Street, Lawley Street to Natal Underwear.

Outwards: Natal Underwear, Lawley Street, Hime Street, Chamberlain Road to terminus at Road 917 Crossmoor Station.

**Route Fifteen (15):**

Unit 3, Chatsworth to Natal Underwear, Jacobs: employees from Natal Underwear.

Inwards: From Roads 301 and 1021 corner, along Road 301 to Road 302, into Road 201, into 101, along 101 to Higginson Highway, Grimsby Road, South Coast Road (alternatively) Leicester Road, Himalaya Road, Lerwick Road, Chamberlain Road, Hime Street, Lawley Street, Natal Underwear, Jacobs.

Outwards: Natal Underwear, Lawley Street, Hime Street, Chamberlain Road to terminal point and Road 301 and 1021.



## Route Sixteen (a) (16A):

Shallcross to Royal Plastics and Polly Works: Gopag's Store, Shallcross, Klaarwater Road, Grander Street, turn into Roads 1101, 917, (alternatively) Roads 1124, 936, 917, to Roads 601, 901, 751, 701, 601, 502, 601, 336, Slipway, Higginson Highway, Grimsby Road, South Coast Road, (alternatively) Leicester Road, Pendlebury Road, Himalaya Road, Lansdowne Road, Lerwick Road, Chamberlain Road, Milner Street, Balfour Road, to Jacobs Road, Teakwood Road, Royal Plastics and Polly Works, (alternatively) Teakwood Road, Jacobs Road, Balfour Road, Milner Street, South Coast Road, Grimsby Road to terminal point at Gopag's Store, Shallcross.

Subject to restriction no intermediate passengers to be picked up or set down on the East of South Coast Road, when on forward and return journeys to Royal Plastics and Polly Works.

## Route Sixteen (b) (16B):

Unit 10 Chatsworth, to Royal Plastics and Polly Works: From Road 1009 and 1012 corner, along Road 1009 to Road 1021, 1020, 301, 302, 201, 257, 101, Higginson Highway, Grimsby Road, South Coast Road, (alternatively) Leicester Road, Pendlebury Road, Himalaya Road, Lansdowne Road, Lerwick Road, Chamberlain Road, Milner Street, Balfour Road, Jacobs Road, Teakwood Road, Royal Plastics and Polly Works (alternative) Teakwood Road, Jacobs Road, Balfour Road, Milner Street, South Coast Road, Grimsby Road to terminal point at Unit 10, Chatsworth.

Subject to restriction no intermediate passengers to be picked up or set down on the East of South Coast Road when on the forward and return journeys to Royal Plastics and Polly Works.

## Route Seventeen (a) (17A):

Shallcross, Units 11, 10, 9, 7, 6, 5, to Viking Clothing Manufacturers.

Outwards: Gopag's Store, Shallcross, Himalaya Drive, Klaarwater Road, Grander Street, turn into Roads 1101, 917 (alternatively) Roads 1124, 936, 917 to Roads 601, 901, 751, 701, 601, 502, 501, 336, Slipway, Riggison Highway, Grimsby Road, South Coast Road, turn into Sirdar Road then, into Archary Road to Viking Clothing Manufacturers, subject to restriction no intermediate passengers to be picked up or set down on the East of South Coast Road when on the forward and return journey to and from Viking Clothing Manufacturers.

## Route Seventeen (b) (17B):

Chatsworths Unit 1, 2, 3, 10 to Viking Clothing Manufacturers: From Roads 1009 and 1012 corner, along Road 1009 to Roads 1021, 1020, 301, 302, 201, 257, 101, Higginson Highway, Grimsby Road, South Coast Road, then into Sirdar Road into Archary Road to Viking Clothing Manufacturers.

Subject to restriction no intermediate passengers to be picked up or set down on the East of South Coast Road when on the forward and return journey to and from Viking Clothing Manufacturers.

## Route Eighteen (a) (18A):

Shallcross to Student Prince Manufacturers, Jacobs;

Outwards: Gopag's Store, Shallcross.

Gopag's Store, Shallcross, Klaarwater Road, Grander Street, turn into Roads 1101, 917 (alternatively) Roads 1124, 936, 917, to Roads 601, 901, 751, 701, 601, 502, 501, 336, Slipway, Higginson Highway, Grimsby Road, South Coast Road (alternatively) Leicester Road, Pendlebury Road, Himalaya Road, Lansdowne Road to Student Prince Manufacturers.

Subject to restriction no intermediate passengers to be picked up or set down on the East of South Coast Road when on the forward and return journeys to and from Student Prince Manufacturers.

## Route Eighteen (b) (18B):

Unit 10, Chatsworth to Student Prince Manufactures.

Outwards: From Roads 1009, and 1012 corner, along 1009 to Roads 1021, 1020, 301, 302, 201, 257, 101, Higginson Highway, Grimsby Road, South Coast Road (alternatively) Leicester Road, Pendlebury Road, Himalaya Road, Lansdowne Road to Student Prince Manufacturers.

Subject to restriction no intermediate passengers to be picked up or set down on the East of South Coast Road when on the forward and return journeys to and from Student Prince Manufacturers.

## Route Nineteen (19):

Chatsworth to South Central Manufacturers, Clairwood:

Outwards: From the intersection of Grander Street and Road 1101 to Road 936 (alternatively) Road 1124, 936, 917, along Road 917, across Higginson Highway into Roads 601, 901, 751, 701, 601, 502, 501, then into 601, 336 (R.K. Khan Hospital) Chatsglen Station, along Road 336 into Road 301, Westcliffe Station, across Higginson Highway into Road 1020 into Road 1009, along Road 1009 then turn back into Road 1012, then into Road 1009, along Road 1009, into Road 1020, along Road 1020, across Higginson Highway into Road 301, along Road 301 into Road 302, along Road 302, into Road 201, into Road 257, 101, along 101 into Higginson Highway, Grimsby Road, South Coast Road turn right into Blamey Road, into Hanson Grove to Factory, South Central Manufacturers, Clairwood.

Inwards: From the factory, Blamey Road, Hanson Grove, South Coast Road via above route to Chatsworth.

## Route Twenty (20):

Crossmoor Station, Chatsworth to Demat.

Outwards: From Crossmoor Station, Chatsworth to Demat and return via Road 917, 934, 1101, 1117, 1118, Gopag's Store (alternatively) Roads 917, 936, 924, 1101, Grander Street, Klaarwater Road, Himalaya Road, Gopag's Store, turn around into Himalaya Road, Klaarwater Road, Grander Street, Unnamed Road, Higginson Highway to Demat.

## Route Twenty One (21):

Chatsworth (intersection of Road 751 and 901) to Unit 6 Clinic:

Children and Mental Clinic

From the Intersection of Roads 751 and 901, along Road 901 to Road 602, to Road B36, from the intersection of Road 917 and 934 to Demat via Roads 936, 1101, 1117, 1118, Gopag's Store, Himalaya Drive, Klaarwater Road, Grander Street, Higginson Highway, Unnamed Road, to Demat.



**Route Twenty Two (22):**

Unit 10, Chatsworth to Brivik Bros., Pinetown.

Outwards: From Road 1021 via Higginson Highway, into Roads 201, 302, 301, 336, 601, 701, 751, 901, 601, 917, 934, 1101, 1117, 1118, Himalaya Drive, Grander Street, Higginson Highway, Marianhill Road to Factory at Brivik Bros., Pinetown.

Inwards: Brivik Bros., Pinetown to Chatsworth along the same route.

**Route Twenty Three (23):**

Shallcross to Playtex Africa (Pty) Limited.

Employees of Playtex only

Inwards: Gopag's Store, Shallcross, Himalaya Drive, Klaarwater Road, Granada Street Roads 1101, 1124, 936, 917, alternatively 1101, 934, 917, 601, 901, 751, 701, 601, 502, 501, 601, 336, 301, 302, 201, 257, 101, to Higginson Highway, Grimsby Road, Leicester Road, Pendlebury Road, Himalaya Road, Lansdowne Road, Lerwich Road, Chamberlain Road, Bluff Road, Brighton Road to Bruning Place (Playtex Factory) Hutchinson Street, Bluff Road, South Coast Road, Grimsby Road to terminal.

Outwards: Bruning Place, Hutchinson Street, Bluff Road, South Coast Road, Grimsby Road, Higginson Highway, Shallcross, Gopag's Store.

**Route Twenty Four (24):**

Unit 3 Chatsworth to Victoria Street Bus Rank, Durban.

Outwards: From Victoria Street Bus Rank along Victoria Street to its junction with Warwick Avenue, along Warwick Avenue to its junction with Berea Road, along Berea Road to its junction with Gale Street, along Gale Street to its junction with Umbilo Road, along Umbilo Road to its junction with Sarnia Road, along Sarnia Road to its junction with Edwin Swales VC Drive, along Edwin Swales VC Drive to its junction with Grimsby Road, along Grimsby Road, to its junction with Higginson Highway, along Higginson Highway to its junction with Road 301, along Road 301 to the outer terminal point.

Alternatively: From Victoria Street Bus Rank along Victoria Street to its junction with Warwick Avenue, along Warwick Avenue to its junction with Smith Street, across Smith Street to its junction with Sydney Road, along Sydney Road to its junction with Congella Road, along Congella Road to its junction with Umbilo Road, along thence the route herein prescribed to the outer terminal point.

**Route Twenty Four (24):**

Inwards: From the outer terminal point along Road 301 to its junction with Higginson Highway, along Higginson Highway to its junction with Grimsby Road, along Grimsby Road to its junction with South Coast Road, along South Coast Road to its junction with Edwin Swales VC Drive, along Edwin Swales VC Drive to its junction with Sarnia Road, along Sarnia Road to its junction with Umbilo Road, along Umbilo Road to its junction with Gale Street, along Gale Street to its junction with Berea Road, along Berea Road to its junction with Warwick Avenue, along Warwick Avenue to its junction with Victoria Street, along Victoria Street to the Victoria Street Bus Rank.

Alternatively: From outer terminal point concerned along route prescribed above to Umbilo Road at its junction with Congella Road, along Congella Road to its junction with Sydney Road, along Sydney Road to its junction with Smith Street, across Smith Street to its junction with Warwick Avenue, along Warwick Avenue to its junction with Victoria Street, along Victoria Street to the Victoria Street Bus Rank.

Subject to restriction: That no journeys to Chatsworth no passengers to be set down until the junction of Road 201 (Chatsworth) and Higginson Highway is reached and that on journeys from Chatsworth no passengers be picked up after passing the junction: that the services are to be per communal time-table.

**Route Twenty Five (25):**

Burlington Heights to Jacobs and Clairwood Industrial Areas.

Outwards: From corner of Henly and Midmar Roads, along Henly Road, Burlington Drive, into Burlington Road, along Burlington Road, into Shallcross Road, into Himalaya Drive, into Klaarwater Road, into Granada Street, into Roads 1101, 1124, 935, (alternatively) Roads 1101, 1124, 934, 917, Crossmoor Station, Roads 601, 901, 751, 701, 601, into Higginson Highway, Grimsby Road, South Coast Road, (alternatively) Leicester Road, over the bridge into Himalaya Road, Lansdowne Road, Chamberlain Road, Milner Street, Balfour Road, Jacobs Road, Dayal Road, Sirdar Road, South Coast Road, Grimsby Road, Higginson Highway to terminal points.

Inwards: Along South Coast Road, Grimsby Road, Higginson Highway, thence via terminal points into Burlington Drive at Roads Midmar and Henly.

Time table: As and when required.

**Route Twenty Six (26):**

Route schedule: Gopag's Store, Shallcross to Durban — Westville, University:

Outwards: From Gopag's Store, Shallcross into Himalaya Drive, into Klaarwater Road, into Granada Street, turn into Road 1101, 917, (alternatively) Roads 1124, 936, 917, to Roads 601, 901, 751, 601, 502, 501, into Road 601, into Road 336, into 301; 302, 201, 257, 101, into Impala Drive, into Meranti Street, into Mobeni Heights Drive, turn left into Higginson Highway, along Higginson Highway into Slipway, turn right into Road 1020, along Road 1020, into Erica Road, into Carrick Road, Stella Road, Sarnia Road, St. Ives, into Wakeleigh Road, Bellair Road, into Jan Smuts Highway, into N3 to Durban — Westville University.

Inwards: Durban — Westville University to Gopag's Store via above.

Subject to restriction: That on trips to Durban — Westville University no passengers be picked up after the intersection of Bellair Road/Jan Smuts Highway and on trips from Durban — Westville University no passengers be set down until intersection of Bellair Road/Jan Smuts Highway.

Time table: Trips to be made as and when required.

Scale of charges: Gopag's Store to University: 30 cents single.

Seasons: Gopag's Store to University: R10,00 per month.

Route Twenty Seven (27):

Route Schedule: Organised parties:

Conveyance of persons who have organised themselves into a group and their personal effects: From Chatsworth Township to points within an area with a radius of 240 (two hundred and forty) kilometres from Chatsworth Township and return: Subject to the explicit condition that the conveyance of such a group of persons may only be undertaken if the same group of persons undertake the forward and return journey as a party for the exclusive mutual purpose to attend one or more of the following occasions:

- (i) A wedding;
- (ii) a funeral;
- (iii) a religious gathering;
- (iv) a sport meeting, either as competitors or as spectators;
- (v) a picnic or any other similar form of organised amusement or recreation.

The following conditions are applicable to this permit:

(a) The holder of this permit or his employees shall, upon payment of the fare prescribed by this permit, forthwith issue a ticket reflecting the amount paid.

(b) The holder of this permit shall not, whether by agreement, hire purchase agreement or any other manner allow any other person to undertake road transport on authority granted by this permit, nor shall he allow any other person to have control over the permit in any way whatsoever.

Route Twenty Eight (28):

Burlington Heights to Crossmoor Station, Chatsworth to Rajmahal Hotel Mondi-Merebank with interchangeability.

Passengers and their personal effects.

Outwards: From the corner of Henly and Midmar Roads, along Henly Road into Burlington Drive, into Burlington Road, along Burlington Road, into Shallcross Road, into Himalaya Drive, into Klaarwater Road, into Granada Street, into Roads 1101, 1124, 935, (alternatively) Roads 1101, 1124, 934, 917, Crossmoor Station, Unit 9, Chatsworth, along Road 917, across Higginson Highway, into Roads 601, 901, 751, 701, 601, 502, 501, then into Roads 601, 336, R.K. Khan Hospital, Chatsglen Station, into Road 336, along Road 336, into C2, C3, C4, (alternatively) Road C4, along Road C4 into Road C7, (alternatively) Road C4, into Road C5, into Road C7, along Road C7, into Road 336, then into Road 301, Westcliffe Station, across Higginson Highway into Road 1020, along Road 1020 into Road 1009, along Road 1009 (Children's Clinic and City Treasurer's Office) then turn back at Road 1012, then into Road 1009, into Road , along Road 1020, across Higginson Highway into Road 301, to Bayview Station, along Road 301 into Road 302, into Road 201, into Roads 257, 1010 along Road 101 to Havenside Station, into Impala Drive, then into Meranti Street, Mobeni Heights Drive, then into Higginson Highway; Grimsby Road, South Coast Road, Merebank Railway Station (alternatively) Leicester Road, Pendlebury Road, over the bridge into Himalaya Road, into Dharwa Road, Bikaner Road, Badulla Road, Travensclore Drive, Mondi, Rajmahal Road to terminal point near Rajmahal Hotel (alternatively) from various bus terminal to their respective stations and return as and when required in conjunction with rail service.

Inwards: Along Rajmahal Road, then via outwards route to terminal point into Burlington Drive at Henly and Midmar Roads.

Rajmahal Hotel to Merebank Station, Unit 3B Terminus to Chatsglen Station, Mobeni Heights to Merebank Station, Unit 10 to Westcliffe Station.

Mobeni Heights to Havenside Station, Unit 5A Terminus to Chatsglen Station. Unit 1 Terminus to Havenside Station. Unit 5A Terminus to Chatsglen Station. Unit 1 Terminus to Bayview Station. Unit 5B Terminus to Chatsglen Station. Unit 2 Terminus to Bayview Station. Unit 5B Terminus to Crossmoor Station. Unit 2 Terminus to Westcliffe Station. Unit 6/7/9/ Terminus to Chatsglen Station. Unit 3A Terminus to Westcliffe Station. Unit 11 to Crossmoor Station. Unit 3B Terminus to Westcliffe Station. Shallcross Terminus to Station. Barlington Heights Terminus to Crossmoor Station.

Route Twenty Nine (29):

Conveyance of passengers and their personal effects:

Chatsworth Unit 10 to Durban Westville University.

Outwards: From Road 1021 into Road 1020, along Road 1020 into Roads 301, 302, 201, Higginson Highway (alternatively) Roads 201, 257, 101, Higginson Highway (alternatively) Road 101, Impala Drive, into Higgings Highway, into N2, along N2 into N3 to Jan Smuts Highway to Durban Westville University.

Inwards: Durban Westville University to Road 1021 via the above routes.

Within the restriction that: On trips to Westville University no passengers be picked up after the intersection of N2 and Higginson Highway and on trips from Westville University, no passengers be set down before the intersection of N2 and Higginson Highway.

Route Thirty (30):

Conveyance of passengers and their personal effects: Mondi Paper Company, Merebank to Durban/Westville University with interchangeability:

Outwards: From Mondi Paper Mills, Travensclore Drive, into Badulla Drive, into Bikaner Road, into Dharwa Road, Himalaya Road, over the bridge into Pendlebury Road, Leicester Road (alternatively) South Coast Road, Grimsby Road, Higgingsong Highway into N2, along N2 into Slipway, into N3, into Jan Smuts Highway to Durban Westville University.



*Inwards:* Durban Westville University to Mondi Paper Mills via the above route.

Route Thirty One (31):

Terminal Points:

*Inner:* Victoria Street Bus Rank, alternative terminal point Sydney Road Bus Rank Loading Bay.

*Outer:* High Tension Overhead Power Lines in Road 301, Chatsworth, near junction of Roads 301 and 326.

Conveyance of passengers and their personal effects:

*Outwards:* From Victoria Street Bus Rank along Victoria Street to its junction with Warwick Avenue, along Warwick Avenue to its junction with Berea Road, along Berea Road to its junction with Gale Street, along Gale Street to its junction with Umbilo Road, along Umbilo Road to its junction with Sarnia Road, along Sarnia Road to its junction with Edwin Swales VC Drive, along Edwin Swales VC Drive to its junction with South Coast Road, along South Coast Road to its junction with Grimsby Road, along Grimsby Road to its junction. A Higginson Highway, along Higginson Highway to its junction with Road 301, along Road 301, to the outer terminal point.

*Alternatively:* From Victoria Street Bus Rank, along Victoria Street to its junction with Warwick Avenue, along Warwick Avenue to its junction with Smith Street, across Smith Street to its junction with Sydney Road, along Sydney Road, to its junction with Congella Road, along Congella Road to its junction with Umbilo Road, along Umbilo, thence along the route hereinbefore prescribed to the outer terminal.

*Inwards:* From the outer terminal point along Road 301 to its junction with Higginson Highway, along Higginson Highway to its junction with Grimsby Road, along Grimsby Road to its junction with South Coast Road, along South Coast Road to its junction with Edwin Swales VC Drive, along Edwin Swales VC Drive to its junction with Sarnia Road, along Sarnia Road to its junction with Umbilo Road, along Umbilo Road to its junction with Gale Street, along Gale Street to its junction with Berea Road, along Berea Road to its junction with Warwick Avenue, along Warwick Avenue to its junction with Victoria Street, along Victoria Street to Victoria Street Bus Rank.

*Alternatively:* From outer terminal point concerned along the route prescribed above to Umbilo Road at its junction with Congella Road, along Congella Road to its junction with Sydney Road, along Sydney Road to its junction with Smith Street, across Smith Street to its junction with Warwick Avenue, along Warwick Avenue to its junction with Victoria Street, along Victoria Street to the Victoria Street Bus Rank.

Subject to restriction: That on the journeys to Chatsworth no passengers be set down until the junction of Road 201, Chatsworth and Higginson Highway is reached and that on journeys from Chatsworth no passengers be picked up after passing this junction: That the services are to be per communal time table: Positions to be rotated on a weekly ballot: Bus Rank at Chatsworth and Victoria Street be in charge of Rank Managers to be appointed on mutual agreement between bus operators concerned. Relative Authority subject to review by this Board at any time.

Park Drive, turn left into Croftdene Drive, along Croftdene Drive, turn right into Montdene Drive, along Montdene Drive turn left into Arena Park Drive, along Arena Park Drive, turn left into Road 701, along Road 701, turn right into Welbedacht Road, along Welbedacht Road, turn right into Moorton Drive along Moorton Drive, turn left into Arena Park Drive, along Arena Park Drive, into Moorcross Drive, along Moorcross Drive turn right into Crossmoor Drive, along Crossmoor Drive, turn right into Granada Street, along Granada Street, turn left into Klaarwater Road, along Klaarwater Road, turn left into MR 455, along MR 455, then into Main Road 85, along Main Road 85, turn left into Higginson Highway, along Higginson Highway, turn left into Road 337, along Road 337, turn left into Chatsworth Circle, along Chatsworth Circle, turn left into Florence Nightingale Drive, along Florence Nightingale Drive, turn left into Sagittarius Street, along Sagittarius Street, turn right into Sunset Avenue, along Sunset Avenue, turn left into 660 Sunset Avenue, Royal Passenger Service (Pty) Ltd Depot terminal point.

Forty Six (46):

From New Process Plant for National Co-operative Dairies Ltd., northdene to Harden Avenue, Seaview Industrial Area.

*Outwards:* From New Process Plant for National Co-operative Dairies Ltd, at School Lane Access Road, into Old Richmond Road, along Old Richmond Road, turn left into MR 455 along MR 455 turn left into Klaarwater Road, along Klaarwater Road, turn right into Granada Street, along Granada Street, turn left into Crossmoor Drive, along Crossmoor Drive, turn right into High Terrace, along High Terrace, turn left into Moorcross Drive, along Moorcross Drive, into Arena Park Drive, along Arena Park Drive, turn right into Chatsworth Circle, along Chatsworth Circle, turn right into Road 337, along 337 into Outer Ring Road then left into Higginson Highway, along Higginson Highway, into Grimsby Road, along Grimsby Road, turn left into South Coast Road, along South Coast Road, turn left into Trent Road, along Trent Road, into Marajh Road, (Clairwood Railway Station) along Marajh Road, turn left into Seaward Road, along Seaward Road, into Umhlatusana Road, along Umhlatusana Road, along Seaward Road, into Umhlatusana Road, along Umhlatusana Road, turn left into Mowat Road, along Mowat Road, turn left into Harden Avenue, Seaview, Industrial Area, Terminal Point.

SUBJECT TO RESTRICTION: that no passengers be picked up or set down on South Coast Road.

*Inwards:* From Harden Avenue, Seaview, Industrial Area, along Harden Avenue, turn right into Mowat Road, along Mowat Road, turn right into Umhlatusana Road along Umhlatusana Road, into Seaward Road, along Seaward Road, turn right into Marajh Road (Clairwood Railway Station) then into Trent Road, along Trent Road, turn right into South Coast Road, along South Coast Road, turn right into Grimsby Road, along Grimsby Road, into Higginson Highway, along Higginson Highway, turn left into Slipway, along Slipway, turn left into Road 337 along 337, turn left into Chatsworth Circle, along Chatsworth Circle, turn left into Arena Park Drive, along Arena Park Drive, into Moorcross Drive, along Moorcross Drive, turn right into High Terrace, along High Terrace, turn left into Crossmoor Drive, along Crossmoor Drive, turn right into Granada Street, along Granada Street, turn left into Klaarwater Road, along Klaarwater Road, turn right into MR 455, along MR455, turn right into Old Richmond Road, along Old Richmond Road, to Access Road at School Lane, Northdene, New Process Plant National Co-operative Dairies, Terminal Point.

SUBJECT TO RESTRICTION: that no passengers be picked up or set down on South Coast Road.

**Route Forty Seven (47):**

From Intersection Midmar and Henly Roads: Burlington Heights to Harden Avenue: Seaview: Industrial Area:

**Outwards:** From the corner of Midmar Road and Henly Road proceed along Henly road turn left into Burlington Drive, along Burlington Drive, turn right into Shallcross Road, along Shallcross Road, turn left into Klaarwater Road, along Klaarwater Road, turn left into Granada Street, along Granada Street, turn left into Crossmoor Drive, along Crossmoor Drive, turn right into High Terrace, along High Terrace turn left into Moorcross Drive, along Moorcross Drive, into Arena Park Drive, along Arena Park Drive, turn right into Moorton Drive, along Moorton Drive, turn left into Welbedacht Road, along Welbedacht Road, turn left into Road 701, along Road 701, turn right into Arena Park Drive, along Arena Park Drive, turn right into Montdene Drive along Montdene Drive, turn left into Croftdene Drive, along Croftdene Drive, turn right into Arena Park Drive, along Arena Park Drive, turn right into Chatsworth Circle (R.K. Khan Hospital) proceed along Chatsworth Circle, turn right into Florence Nightingale Drive, along Florence Nightingale Drive, turn into Westcliff Drive, along Westcliff Drive, into Pelican Drive, along Pelican Drive turn right into havenside Drive, along Havenside Drive, turn right into Impala Drive, along Impala Drive into Meranti Street, along Meranti Street, into Mobeni Heights Drive, along Moveni Heights Drive, turn right into Higginson Highway, into Grimsby Road, along Grimsby Road, turn left into South Coast along South Coast Road, turn left into Trent Road, along Trent Road, into Maharajh Road (Clairwood Railway Station) proceed along Maharajh Road, turn left into Seaward Road, into Umhlatuzana Road, along Umhlatuzana Road, turn left into Moawat Road, along Mowat Road, turn left into Harden Avenue, Seaview, Industrial Area.

**SUBJECT TO RESTRICTION:** that no passengers be picked up or set down on South Coast Road.

**Inwards:** From Industrial Area, Harden Avenue, Seaview, along Harden Avenue, turn right into Mowat Road, along Mowat Road, turn right into Umhlatuzana Road, along Umhlatuzana Road into Seaward Road, along Seaward Road turn right into Maharajh Road, along Maharajh Road (Clairwood Railway Station), then into Trent Road, along Trent Road, turn right into South Coast Road, along South Coast Road, turn right into Grimsby Road, along Grimsby Road, into Higginson Highway, along Higginson Highway turn left into Moveni Heights Drive, along Mobeni Heights Drive into meranti Street, along Meranti Street, into Impala Drive, along Impala Drive, turn left into havenside Drive, turn left into Pelican Drive, along Pelican Drive, into Westcliff Drive, along Westcliff Drive, turn left into Florence Nightingale Drive, along Florence Nightingale Drive, turn left into Chatsworth Circle, along Chatsworth Circle (R.K. Khan hospital) proceed along Chatsworth Circle, turn left into Arena Park Drive, along Arena Park Drive, turn left into Croftdene Drive, along Croftdene Drive, turn right into Montdene Drive, along Montdene Drive, turn left into Arena Park Drive, along Arena Park Drive, turn left into Road 701, along 701, turn right into Welbedacht road, along Welbedacht Road, turn left into Moorton Drive, along Moorton Drive, turn left into Arena Park Drive, along Arena Park Drive, into Moorcross Drive, along Moorcross Drive turn right into High Terrace, along High Terrace, turn left into Crossmoor Drive, along Crossmoor Drive, turn right into Granada Street, along Granada Street, turn right into Klaarwater Road, along Klaarwater Road, turn right into Shallcross Road, along Shallcross Road, turn left into Burlington Drive, along Burlington Drive, turn right into Henley Road to terinal point corner of Midmar Road, and Henley Road.

**SUBJECT TO RESTRICTION:** that no passengers be picked up or set down on South Coast Road.

**Route Fifty One (51):**

Conveyance passengers who are in possession of valid rail or S.A. Railway Road transport service tickets and parcels on a vehicle hire basis on behalf of the S.A Railways:

On routes or within areas covered by permits issued to the S.A. Railways by Local Road Transportation Board; within the Province of Natal.

**Route Fifty Two (52):**

Conveyance of person who have organised themselves into a group and their personal effects; from Chatsworth Townships to points within an area with a radius of four hundred (400) kilometres from Chatsworth township and return; Subject to the explicit condition that the conveyance of such a group of persons may only be undertaken if the same group of persons undertake the forward and the return journey as a party for the exclusive mutual purpose to attend one or more of the following occasions: (i) a wedding; (ii) a funeral; (iii) a religious gathering; (iv) a sport meeting, either as competitors or as spectators; (v) a picnic of any other similar form of organised amusement or recreation.

*The following conditions are applicable to this permit:*

(a) The holder of this permit or his employee shall, upon payment of the fare prescribed by this permit, forthwith issue a ticket reflecting the amount said.

(b) the holder of this permit shall not whether by agreement hire purchase agreement or any other manner allow any other person to undertake Road Transport on authority granted by this permit, nor shall he allow any persons to have control over the permit in any way whatsoever.

Conveyance of Non-White passengers and their personal effects from Durban to Chatsworth Indian Township Unit 6 and return.

**1. Terminal Points:**

**Inner:** Vicotria Street bus rank.

**Outer:** Junction of Roads 336 and 601.

**Outwards:** Along Victoria Street to its junction with Warwick Avenue, along Warwick Avenue to its junction with Berea Road, along Berea Road to its junction with Gale Street, along Gale Street to its junction with Umbilo Roads, Alternatively along Warwick Avenue to its junction with Smith Street, across Smith Street into Sydney Road, along Sydney Road to its junction with Umbilo Road, along Umbilo to its junction with Sarnia Road, along Sarnia Road to its junction with Edwin Swales V.C. Drive to its junction with South Coast Road, along South Coast Road to its junction with Grimsby Road, along Grimsby Road to its junction with Higginson Highway, along Higginson Highway to its junction with Slipway along Slipway to its junction with Road 601 along Road 601 to its junction with Road 602, along Road 602 to its junction with Road 336 along Road 336 to the terminus.

Alternatively along the slipway to its junction with Road 601 along Road 601 to the terminus.

**Inwards:** From terminus along Road 601 to its junction with the slipway along slipway to its junction with the Higginson Highway alternatively along Road 336 to its junction with Road 602 along Road 602 to its junction with Road 601, along Road 601 to its junction with slipway, along slipway to its junction with Higginson Highway and thence to inner terminal via outwards routes described above. This authority is subject to restriction that on trips to Chatsworth and passengers be set down along South Coast Road and that on trips from Chatsworth no passengers be picked up along South Coast Road, that the service are to be per communal time - table - positions to be rotated on a weekly ballot. Rank Managers to be appointed on mutual agreement between the bus operators concerned.



**DURBAN TO CHATSWORTH TOWNSHIP UNIT 7****1. Terminal points:****A. Inner:** Victoria Street Bus Rank.**B. Outer:** At the corner of Road 742 and Road 701.

**2. Route: Outer:** From Victoria Street Bus Rank along Victoria Street to its junction with Warwick Avenue along Warwick Avenue to its junction with Smith Street across Smith Street to its junction with Sydney Road to its junction with Umbilo Road along Umbilo Road to its junction with Sarnia Road along Sarnia Road to its junction with Edwin Swales V.C. Drive along Edwin Swales V.C. Drive to its junction with South Coast Road. Along South Coast Road to its junction with Grimsby Road along Grimsby Road to its junction with Higginson Highway along Higginson Highway to its junction with the slipway then along slipway to its junction with Road 601 along Road 601 to its junction with Road 701, thence Road 701 to outer terminal.

**Inwards:** Via the above routes, this authority is subject to restriction that on trips from Durban no passengers to be set down until Clairwood Hospital has been reached, and on trips from Unit 7 no passengers be picked up after Clairwood Hospital has been passed, that the service are to be per communal timetable positions to be rotated on a weekly ballot. Rank managers to be appointed on mutual agreement between the bus operators concerned.

A party of persons who have organised themselves into a group, and their personal effects, of weekends and public holidays, from points within the Republic of South Africa and return to points within a radius of 35kms from Phoenix Post Office.

Subject to the explicit condition that the conveyance of such a group of persons may only be undertaken if the same group of persons undertake the return and forward journey as a party for the exclusive mutual purpose to attend one or more of the following: (1) a wedding, (2) a funeral, (3) a religious gathering, (4) a sports meeting as competitors or as spectators, (5) a picnic or any other form of organised amusement or recreation.

Approved Local Road Transportation Board, Durban.

**ROUTE SCHEDULE****DURBAN TO MONTFORD (UNIT 7) CHATSWORTH TOWNSHIP****1. TERMINAL POINT****A. INWARDS: SOLDIERS WAY BUS RANK:****B. OUTER: AT THE CORNER OF ROAD 742 AND ROAD 701**

**OUTWARDS:** From Soldiers Way Bus Rank, into Queen Street, into Field Street, into Leopold Street, into Market Road, into Warwick Avenue, (Alternatively) Soldiers Way Bus Rank, into Queen Street, into Russell Street, into Leopold Street, into Market Road, into Warwick Avenue, (Alternatively) Soldiers Way Bus Rank, into Queen Street, into Albert Street, into Leopold Street, Market Road, into Warwick Avenue, along Warwick Avenue, to its junction with Smith Street, across Smith Street, into Williams Road, along Williams Road, into Sydney Road, along Sydney Road, to its junction with Umbilo Road, (Alternatively) Glastonbury Place, along Umbilo Road, to its junction with Sarnia Road, along Sarnia Road, into Link Road to its junction with Edwin Swales V. C. Drive along Edwin Swales V. C. Drive, to its junction with South Coast Road, along South Coast Road, to its junction with Grimsby Road, along Grimsby road, into Higginson Highway, along Higginson Highway, to its junction with Arena Park Drive, along Arena Park Drive, to its junction with Road 701, to the outer terminal point:

**INWARDS:** From outer terminal point along Road 701, to its junction with Arena Park Drive, along Arena Park Drive, to its junction with Higginson Highway, along Higginson Highway to its junction with Grimsby Road, along Grimsby Road, to its junction with South Coast Road, along South Coast Road to its junction with Edwin Swales V. C. Drive, into Link Road, to its junction with Sarnia Road, along Sarnia Road, to its junction with Umbilo Road, along Umbilo Road (Alternatively), Glastonbury Place, to its junction with Sydney Road, along Sydney Road, to its junction with Smith Street, across into Warwick Avenue, along Warwick Avenue, right into Alice Street, along Alice Street, into Old Fort Road, right into Soldiers Way, then into Soldiers Way Bus Rank.

That the service are to be per communal time table - position to be rotated in a weekly ballot. Rank Managers to be appointed on mutual agreement between the bus operators concerned.

Route Forty-two(42)

Passengers and their personal effects;

Between terminal at corner of Roads 1101 and 1122 at Unit 11 and terminal at Road 301, via Roads 934, 917, Higginson Highway, Road 337, Ring Road, Road 336 and Road 301.

Alternatively:

Roads 1101, 1124 917, Higginson Highway, Roads 337, 336 and 301.

Route 49 (Forty-nine)

From New Process Plant, National Co-operative Dairies, Northdene to Downie Crescent, Queensmead Industrial Area.

**Outwards:** From New Process Plant, National Co-operative Dairies at School Lane, Access Road at Northdene into Old Richmond Road, around Old Richmond Road, turn left into MR455, along Road MR455 turn into Klaarwater Road, along Klaarwater Road turn left into Granada Street, along Granada Street turn left into Crossmoor Drive, along Crossmoor Drive, turn right into High Terrace, along High Terrace turn left into Crossmoor Drive and along Moorcross Drive into Arena Park Drive, along Arena Park Drive, turn right into Moorton Drive, along Moorton Drive turn left into Welbedacht Road, along Welbedacht Road turn left into Road 701, along Road 701, turn right into Arena Park Drive, along Arena Park Drive, turn right into Montdene Drive, along Montdene Drive, turn left into Croftdene Drive, along Croftdene Drive turn right into Arena Park Drive, along Arena Park Drive, turn right into Chatsworth Circle, along Chatsworth Circle (R. K. Khans Hospital) proceed along Chatsworth Circle, turn right into Florence Nightingale Drive, along Florence Nightingale Drive into Astral Drive, along Astral Drive into Erica Avenue, along Erica Avenue across bridge (Umhlathuzana River) into Garrick Road, along Garrick Road (Cavendish Railway Station) proceed along Garrick Road, turn left into Stella Road, along Stella Road turn left into Piet Retief Road, along Piet Retief Road turn left into Martin Drive, along Martin Drive into Downie Crescent, Queensmead Industrial Area Terminal Point.

**Inwards:** From Downie Crescent, Queensmead Industrial Area proceed along Downie Street into Martin Drive, along Martin Drive turn right into Piet Retief Road, along Piet Retief Road, turn right into Stella Road, along Stella Road turn right into Garrick Road, along Garrick Road (Cavendish Railway Station) proceed along Garrick Road across Bridge (Umhlatuzana River) into Erica Avenue, along Erica Avenue into Astral Drive, along Astral Drive into Florence Nightingale Drive, along Florence Nightingale Drive turn left into Chatsworth Circle, along Chatsworth Circle (R. K. Khan Hospital) proceed along Chatsworth Circle, turn left into Arena Park Drive along Arena Park Drive, turn left into Croftdene Drive, along Croftdene Drive turn right into Montdene Drive, along Montdene Drive turn left into Arena Park Drive, along Arena Park Drive turn left into Road 701, along 701 turn right into Welbedacht Road, along Welbedacht Road turn right into Moorton Drive, along Moorton Drive turn left into Arena Park Drive, along Arena Park Drive into Moorcross Drive, turn right into High Terrace, along High Terrace turn left into Crossmoor Drive, along Crossmoor Drive, turn right into Granada Street, along Granada Street turn left into Klaarwater Road, along Klaarwater Road turn right into MR455, along MR455 turn right into Old Richmond Road, along Old Richmond Road to Access Road to School Lane, New Process Plant National Co-operative Dairies Terminal Point.

#### AMENDMENT TO EXISTING ROUTE

##### BURLINGTON HEIGHTS TO CROSSMOOR STATION

##### CHATSWORTH TO BOMBAY SQUARE BUS RANK (RAJMAHAL HOTEL) MONDI, MEREBANK

**OUTWARDS:** From corner of Menly and Midmar Roads, into Burlington Drive, into Burlington Road, into Shallcross Road, into Himalaya Drive, into Klaarwater Road, (Alternatively) Shallcross Road, into Klaarwater Road, into Granada Street, into Crossmoor Drive, into High Terrace, (Alternatively) Crossmoor Drive, into High Terrace, into Moorcross Drive, (Crossmoor Station) along Moorcross Drive, into Arena Park Drive, into Moorton Drive, into Welbedacht Road, into Road 701, into Arena Park Drive, into Croftdene Drive, into Montdene Drive, into Arena Park Drive, into Chatsworth Circle, into Road 337, (Chatsglen Station) (Alternatively) Moorton Drive, into Trisula Avenue, into Chatsworth Circle, into Main Street, into Chatsdene Street, into Solar Street, (Alternatively) Chatsworth Circle, into Tranquil Street, into Joyhurst Street, into Main Street, into Chatsdene Street, into Solar Street, into Main Street into Chatsworth Circle, into Florence Nightingale Drive, (Westcliff Station) into Astral Drive, into Woodhurst Drive, (Childrens Clinic) turn back at Gemini Crescent, into Woodhurst Drive, into Astral Drive, (Westcliff Station) into Florence Nightingale Drive, into Westcliff Drive, into Pelican Drive, into Havenside Drive, into Impala Drive, (Havenside Station) along Impala Drive, into Meranti Street, into Mobeni Heights Drive, then into Higginson Highway, into Grimsby Road, into South Coast Road, (Merebank Railway Station) (Alternatively) Leicester Road, into Pendlebury Road, over the bridge into Himalayas Road into Duranta Road, into Himalayas Road, into Dharwar Road, into Bikaner Road, into Duranta Road, into Badulla Drive, into Travencore Drive, to Mondi Paper Company, and return.

**INWARDS:** From Mondi Paper Company, into Travencore Drive, into Badulla Drive, into Duranta Road, into Bikaner Road, into Dharwar Road, into Ajmer Road, into Bombay Square Bus Rank, Rajmahal Road, from Rajmahal Road, into Dharwar Road, into Himalayas Road, then as per outwards route in reverse, (Alternatively) from various bus terminal to their respective Stations and return as and when required in conjunction with rail service, to terminal point into Burlington Drive at Henly and Midmar Roads.

Bombay Squads.

Bombay Square Bus Rank to Merebank Station.

Mobeni Heights to Merebank Station.

Havenside to Havenside Station.

Havenside to Bayview Station.

Bayview to Bayview Station.

Bayview to Westcliff Station.

Westcliff to Bayview Station.

Westcliff to Westcliff Station.

Westcliff to Chatsglen Station.

Woodhurst to Westcliff Station.

Croftdene to Chatsglen Station.

Montford to Chatsglen Station.

Arena Park to Chatsglen Station.

Moorton to Chatsglen Station.

Croftdene to Crossmoor Station.

Montford to Crossmoor Station.

Arena Park to Crossmoor Station.

Moorton to Crossmoor Station.

Crossmoor to Crossmoor Station.

Shallcross terminus to Station Burlington Heights terminus to Crossmoor Station.

Route 53 (Fifty three):

From Burlington Heights, corner of Midmar and Henley Road to Crafton Everest, Canelands Industrial Area.

**Outwards:** From the corner of Midmar and Henley Road proceed along Henley Road turn left into Burlington Drive, along Burlington Drive, turn right into Shallcross Road along Shallcross Road turn left into Klaarwater Road, along Klaarwater Road turn left into Granada Street, along Granada Street turn left into Crossmoor Drive, along Crossmoor Drive, turn right into High Terrace, along High Terrace turn left into Moorcross Drive, along Moorcross Drive into Arena Park Drive, along Arena Park Drive turn right into Moorton Drive, along Moorton Drive turn left into Welbedacht Road, along Welbedacht Road, turn left into Road 701, along Road 701 turn right into Arena Park Drive, along Arena Park Drive turn right into Chatsworth Circle, along Chatsworth



Circle, turn right into Florence Nightingale Road, along Florence Nightingale Drive turn right into Westcliff Drive, along Westcliff Drive into Pelican Drive, along Pelican Drive turn right into Havenside Drive, along Havenside Drive turn right into Impala Drive, along Impala Drive into Meranti Street, along Meranti Street into Mobeni Heights Drive, along Mobeni Heights Drive turn right into Higginson Highway, along Higginson Highway into Grimsby Road, along Grimsby Road turn left into South Coast Road, along South Coast Road turn left into Edwin Swales VC Drive, along Edwin Swales VC Drive turn right into Slipway, then into National Road (N2 North) along National Road (N2) North turn right into Slipway then turn left into Main Road 93, along Main Road 93 turn left into Slipway, along Slipway turn right into R102 (Old North Coast Road) along R102 (Old North Coast Road) turn left into Ndwedwe Road, along Ndwedwe Road turn left into New Glasgow Road, along New Glasgow Road turn left into Nyala Road, along Nyala Road to Grafton Everest, Canelands Industrial Area.

**Inwards:** From Grafton Everest, Canelands proceed along Ngala Road, turn right at New Glasgow Road along New Glasgow Road, turn right into Ndwedwe Road, along Ndwedwe Road turn right into R102 (Old North Coast Road) along R102 (Old North Coast Road) turn left into Slipway, along Slipway turn left into Main Road 93, along Main Road 93 turn right into Slipway, along Slipway and then into National Road N2 South, along National Road N2 South turn left into Slipway, along Slipway turn left into Edwin Swales VC Drive, along Edwin Swales VC Drive turn right into South Coast Road, along South Coast Road turn right into Grimsby Road, along Grimsby Road into Higginson Highway, along Higginson Highway turn left into Mobeni Heights Drive, along Mobeni Heights Drive into Meranti Street, along Meranti Street into Impala Drive, along Impala Drive turn left into Havenside Drive, along Havenside Drive turn left into Pelican Drive, along Pelican Drive into Westcliff Drive, along Westcliff Drive turn left into Florence Nightingale Drive, along Florence Nightingale Drive turn left into Chatsworth Circle, along Chatsworth Circle turn left into Arena Park Drive, along Arena Park Drive turn left into Road 701, along 701 turn right into Welbedacht Road, along Welbedacht Road turn right into Moorton Drive, along Moorton Drive turn left into Arena Park Drive, along Arena Park Drive into Moorcross Drive, along Moorcross Drive turn right into High Terrace, along High Terrace turn left into Crossmoor Drive, along Crossmoor Drive, turn right into Granada Street, along Granada Street turn right into Klaarwater Road, along Klaarwater Road turn right into Shallcross Road, along Shallcross Road turn left into Burlington Drive, along Burlington Drive turn right into Henley Road, along Henley Road to the corner of Henley Road and Midmar Road, Terminal Point.

**From Intersection Midmar and Henley Roads:** Burlington Heights to Springfield Park Industrial Area, Springfield.

**Inwards:** From the corner of Midmar and Henley Roads, proceed along Henley Road, turn left into Burlington Drive, along Burlington Drive, turn right into Shallcross Road, along Shallcross Road, turn left into Klaarwater Road, along Klaarwater Road, turn left into Granada Street, along Granada Street, turn left into Crossmoor Drive, along Crossmoor Drive, turn right into High Terrace, along High Terrace, turn left into Moorcross Drive, along Moorcross Drive, into Arena Park Drive, along Arena Park Drive, turn right into Moorton Drive, along Moorton Drive, turn left into Welbedacht Road, along Welbedacht Road, turn left into Road 701, along Road 701, turn right into Arena Park Drive, along Arena Park Drive, turn right into Montdene Drive, along Montdene Drive, turn left into Croftdene Drive, along Croftdene Drive, turn right into Arena Park Drive, along Arena Park Drive, into Chatsworth Circle, along Chatsworth Circle (R. K. Khan Hospital) proceed along Chatsworth Circle, turn right into Florence Nightingale Drive, along Florence Nightingale Drive, turn right into Westcliff Drive, along Westcliff Drive, into Pelican Drive, into Havenside Drive, along Havenside Drive, turn right into Impala Drive, along Impala Drive, into Meranti Street, along Meranti Street, into Mobeni Heights Drive, along Mobeni Heights Drive, turn right into Higginson Highway, along Higginson Highway, turn left into National Road N2 (North) along National Road N2 (North) turn right into Inanda Road, along Inanda Road, turn right into Willowfield Crescent, along Willowfield Crescent, turn right into Palmfield Road then into the Inner Terminal point.

**Outward:** From the Inner Terminal Point turn left into Aloefield Crescent, along Aloefield Crescent, turn left into Willowfield Crescent, along Willowfield Crescent turn left into Inanda Road, along Inanda Road, turn left into National Road N2 (South) along National Road N2 (South) turn right into Higginson Highway along Higginson Highway, turn left into Mobeni Heights Drive, along Mobeni Heights Drive, into Meranti Street, into Impala Drive, along Impala Drive, turn left into Havenside Drive, along Havenside Drive, into Pelican Drive, along Pelican Drive, into Westcliff Drive, along Westcliff Drive, turn left into Florence Nightingale Drive, along Florence Nightingale Drive, turn left into Chatsworth Circle, along Chatsworth Circle (R. K. Khan's Hospital) into Arena Park Drive, along Arena Park Drive, turn left into Croftdene Drive, along Croftdene Drive, turn right into Montdene Drive, along Montdene Drive, turn left into Arena Park Drive, along Arena Park Drive, turn left into Road 701, along Road 701, turn right into Welbedacht Road, along Welbedacht Road, turn right into Moorton Drive, along Moorton Drive, turn left into Arena Park Drive, along Arena Park Drive, into Moorcross Drive, along Moorcross Drive, turn right into High Terrace, along High Terrace, turn left into Crossmoor Drive, along Crossmoor Drive, turn right into Granada Street, along Granada Street, turn right into Klaarwater Road, along Klaarwater Road, turn right into Shallcross Road, along Shallcross Road, turn left into Burlington Drive, along Burlington Drive, turn right into Henley Road and proceed to corner of Henley and Midmar Roads terminal point.

#### Route Schedule

From National Co-operative Dairies, Northdene, Shallcross, Chatsworth to Industrial Area. Brickfield Road. (Comet Dry Cleaners).

**Inwards:** From National Co-operative Dairies, Northdene at School Lane, Access Road, Old Richmond Road, into MR 455, Klaarwater Road. Granada Street, Crossmoor Drive, High Terrace, Moorcross Drive, Arena Park Drive, Moorton Drive, Welbedacht Road, Road 701, Arena Park Drive, Moorton Drive, Welbedacht Road, Road 701, Arena Park Drive, Chatsworth Circle, Florence Nightingale Drive, Westcliff Drive, Pelican Drive, Havenside Drive, Impala Drive, Meranti Street, Mobeni Heights Drive, Higginson Highway, National Road, N2 (North) outer Ring Road, National Road N3, Western Freeway, Randles Road, Brickfield Road, to terminal point Comet Dry Cleaners.

**Outwards:** From Comet Dry Cleaners, Brickfield Road, Garth Road, National Road N3, Western Freeway, National Road N2 (South) Higginson Highway, Mobeni Heights Drive, Meranti Street, Impala Drive, Havenside Drive, Pelican Drive, Westcliff Drive, Florence Nightingale Drive, Chatsworth Circle, Arena Park Drive, Road 701, Welbedacht Road, Moorton Drive, Arena Park Drive, Moorcross Drive, High Terrace, Crossmoor Drive, Granada Street, Klaarwater Road, MR.455, Old Richmond Road, Access Road, at School Lane. National Co-operative Dairies. Northdene terminal point.

## TIME TABLE:

## CONVEYANCE OF PASSENGERS AND THEIR PERSONAL EFFECTS:

From intersection of 28th Avenue and Chatsworth Main Road Bhikam Shop Umhlatuzana Township to Pinetown: New Germany Industrial Area:

*Depart:*

From intersection of 28th Avenue and Chatsworth Main Road (Bhikam Shop); Umhlatuzana Township, along Chatsworth Main Road, into 42nd Avenue, into Pelican Drive, along Pelican Drive into Westcliffe Drive, turn right into Florence Nightingale Drive, along Florence Nightingale Drive into Astral Drive into Erica Avenue into and along Carrick Road, turn left into and along Stella Road, turn left into and along Main Road, turn left into and along Freeway M7, left onto on ramp into Freeway R613 turn left into Richmond Road, turn right into Gilletts Road and right into terminus loading bays, turn right into Swanfield Road, left into Richmond Road, along Old Main Road, left into Crompton Street, left into Shepstone Road, right into Blase Road, turn right into Chelsea Road, left into Escombe Road, left into Underwood Road into and along Main Road, right into Stella Road, right into Carrick Road into and along Erica Avenue into Astral Drive, along Astral Drive, along Florence Nightingale Drive, left into Westcliff Drive, into Pelican Drive into 42nd Avenue, into and along Chatsworth Main Road to terminus point at intersection of Chatsworth Main Road and 28th Avenue Bhikam's Shop.

Subject to the restriction that:

- (a) On trips from Umhlatuzana Township to Pinetown no passengers may be picked up at any point of the route which is situated within the Municipal area of Pinetown or the Town Board area of New Germany and
- (b) On trips from Pinetown to Umhlatuzana Township no passengers may be set down at any points along the route which is situated within the Municipal area of Pinetown or the Town Board of New Germany and
- (c) On all trips no passengers may be conveyed locally from one point to another situated within the Municipal area of Pinetown or the Town Board area of New Germany.

*Route Schedule:* Rajmahal Bus Rank to Vittmar Industries.

*Outwards:* 484 Main Road, Escombe.

From Rajmahal Bus Rank left into Rajmahal Road, along Rajmahal Road, left into Dharwa Road, along Dharwa Road, left into Himalaya Road, along Himalaya Road, into Pendlebury Road, along Pendlebury Road, right into Leicester Road, along Leicester Road, left into Grimsby Road, along Grimsby Road, into Higginson Highway, along Higginson Highway left into Mobeni Heights Drive, along Mobeni Heights Drive, Meranti Street, Impala Drive, along Impala Drive, left into Havenside Drive, along Havenside Drive, left into Pelican Drive, along Pelican Drive, into Westcliff Drive, along Westcliff Drive, left into Florence Nightingale Drive, along Florence Nightingale Drive, left into Chatsworth Circle, along Chatsworth Circle (R.K. Khan's Hospital) into Arena Park Drive, along Arena Park Drive, left into Crofdene Drive, along Crofdene Drive, right into Montdene Drive, along Montdene Drive, left into Arena Park Drive, along Arena Park Drive, left into Road 701, along Road 701, right into Welbedacht Road, along Welbedacht Road, right into Morton Drive, along Morton Drive, left into Arena Park Drive, along Arena Park Drive, into Moorcross Drive, along Moorcross Drive, right into High Terrace, along High Terrace, left into Crossmoor Drive, along Crossmoor Drive, right into Granada Street, along Granada Street, right into Klaarwater Road, along Klaarwater Road, left into Shallcross Road, along Shallcross Road, into Blundell Road, along Blundell Road, right into Main Road to terminal Point 484 Main Road, Vittmar Industries.

*Inwards:*

From Terminal Point Vittmar Industries, 484 Main Road, into and along Main Road, left into Blundell Road, along Blundell Road, into Shallcross Road, along Shallcross Road, right into Klaarwater Road, along Klaarwater Road, left into Granada Street, along Granada Street, left into Crossmoor Drive, along Crossmoor Drive, right into High Terrace, along High Terrace, left into Moorcross Drive, along Moorcross Drive, into Arena Park Drive. Along Arena Park Drive, right into Morton Drive, along Morton Drive, left into Welbedacht Road, along Welbedacht Drive, left into Road 701, along Road 701, right into Arena Park Drive, along Arena Park Drive, right into Montdene Drive, along Montdene Drive, left into Crofdene Drive, along Crofdene Drive, right into Arena Park Drive along Arena Park Drive, into Chatsworth Circle, along Chatsworth Circle (R.K. Khan's Hospital) right into Florence Nightingale Drive, along Florence Nightingale Drive, right into Westcliff Drive, along Westcliff Drive, into Pelican Drive. Along Pelican Drive, right into Havenside Drive, along Havenside Drive, right into Impala Drive, along Impala Drive, into Meranti Street, Mobeni Heights Drive, along Mobeni Heights Drive, right into Higginson Highway, along Higginson Highway, into Grimsby Road, along Grimsby Road, right into Leicester Road, along Leicester Road, left into Pendlebury Road, along Pendlebury Road, into Himalaya Road along Himalaya Road, right into Dharwa Road, along Dharwa Road, right into Rajmahal Road, along Rajmahal Road, into Rajmahal Bus Rank terminal Point.

## ROUTE—SCHEDULE

Durban—Chatsworth Township: Neighbourhood Unit No. 3

## 1. Terminus Points:

- (a) Inner: Victoria Street Bus Rank, alternatively Terminus Point Sydney Road Bus Rank Loading Bay.
- (b) Outer: Road 309, Chatsworth Township.

2. *Route:* From and to Victoria Street Bus Rank.

*Outwards:* From Victoria Street Bus Rank along Victoria Street to its junction with Warwick Avenue, then along Warwick Avenue to its junction with Berea Road, then along Berea Road to its junction with Gale Street, then along Gale Street to its junction with Umbilo Road, then along Umbilo Road to its junction with Samia Road, then along Samia Road to its junction with Edwin Swales V.C. Drive, then along Edwin Swales V.C. Drive, to its junction with Grimsby Road, then along Grimsby Road to its junction with Higginson Highway, then along Higginson Highway to its junction with Road 301, then along Road 301 to its junction with Road 302, then along Road 302 to its junction with Road 309, then along Road 309 to the outer terminal point: Alternatively From Victoria Street Bus Rank along Victoria Street to its junction with Warwick Avenue, then along Warwick Avenue to its junction with Smith Street, then across Smith Street to its junction with Sydney Road, then along Sydney Road to its junction with congella Road, then along congella Road to its junction with Umbilo Road, then along the route hereinbefore prescribed to the outer terminal point.



*Inwards:* From the outer terminal point along Road 309 to its junction with Road 302, then along Road 302 to its junction with Road 301, then along Road 301 to its junction with Higginson Highway, then along Higginson Highway to its junction with Grimsby Road then along Grimsby Road to its junction with South Coast Road, then along South Coast road to its junction with Edwin Swales V.C. Drive then along Edwin Swales V.C. Drive to its junction with Sarnia Road then along Sarnia Road to its junction with Umbilo Road then along Umbilo Road to its junction with Gale Street, then along Gale Street to its junction with Berea Road then along Berea Road to its junction with Warwick Avenue, then along Warwick Avenue to its junction with Victoria Street, then along Victoria Street to the Victoria Street Bus Rank;

*Alternatively:* From the outer terminal point concerned along the route prescribed above to Umbilo Road at its junction with Congella Road then along Congella Road to its junction with Sydney Road then along Sydney Road to its junction with Smith Street, then across Smith Street to its junction with Warwick Avenue, then along warwick avenue to its junction with Victoria Street, then along Victoria Street to the Victoria Street Bus Rank. Relative authority subject to restriction that on trips to Chatsworth no passengers to be set down along South Coast Road and that on trips from Chatsworth no passengers to be picked up along South Coast Road that the services are to be per communal time table—positions to be rotated on a weekly Ballot. Rank Managers to be appointed on mutual agreement between the bus operators concerned.

Conveyance of passengers and their personal effects:

From the corner of Jacobs, Dayal Road, Pinetown via Jacobs Road, Whitehall Place, Chamberlain Road, Quality Street, Tara Road, Badulla Drive, Warrangle Road, Buldana Road, Travancore Drive, Dinpur Road, Badulla Drive, Durante Road, Himalaya Road, South Coast Road, Grimsby Road, Higginson Highway into Chatsworth (Road 201 then along Road 302, 301 to Higginson Highway then along Higginson Highway, Welbadacht Road, Carrick Road, Stella Road, Sarnia Road, R610, Underwood Road, Access Road to National Road N3 National Road N3, Access Road to Richmond Road, Richmond Road to C.I.H. Beiers Factory then to Gillitts Road, Trafford Road, Cromton Street, Shepstone Road, Blaze Road, Chelsea Avenue, South leg of Richmond Avenue and return via Shepstone, Pineside, Escombe, old Main Road, Stanleton, Underwood, Main Sarnia, Carrick, Welbedacht Road, Higginson Highway, along 301, along Roads 302, 201) Higginson Highway, Grimsby, South Coast, Himalaya Road, Badulla Road, Dinapur Drive, Travancore Drive, Buldana, Warrangal Road, Badulla Drive, Tara Road, Quality Street, Chamberlain Road, Whitehall place, Jacobs to Terminus.

(a) On trips from Jacobs to Pinetown no passengers may be picked up at any point of the route which is situated within the Municipal area of Pinetown or the Town Board area of New Germany and:

(b) On trips from Pinetown to Jacobs no passengers may be set down at any points along the route which is situated within the Municipal area of Pinetown or the Town Board area of New Germany and:

(c) On all trips no passengers may be conveyed locally from one point to another situated within the municipal area of Pinetown or the Town Board area of New Germany.

#### *Route Schedule*

From corner of Jacobs/Dayal Road Sidar Road/South Coast Road to Chatsworth Hospital alternative Jacobs Road, Whitehall Place, Chamberlain Road, Quality Street, Tara Road, Badulla Drive, Warrangle Road, Buldana Road, Travancore Drive, Dinpur Road, Badulla Drive, Durante Road, Dharwa Road, Himalaya Road, South Coast Road, Grimsby Road, Higginson Highway into Chatsworth Roads 101, 201, 202, 301 into Road 336 to Chatsworth Hospital, Road 501, Road 336, 301, 302, 201, 101 into Higginson Highway, Grimsby Road, South Coast Road, Dharwa Road, Bikaner Road, Durante Road, Badulla Drive, Tara Road, Quality Street, Chamberlain Road, Whitehall Place, Jacobs Road.

### **ROUTE SCHEDULE**

#### **DURBAN TO CHATSWORTH—BAYVIEW (UNIT 2)**

#### **TERMINAL POINTS**

**INNER: VICTORIA STREET BUS RANK**

**OUTER: PELICAN DRIVE BAYVIEW CHATSWORTH**

#### **ROUTE—OUTWARDS:**

From Victoria Street Bus Rank to its junction with Warwick Avenue, along Warwick Avenue to its junction with Williams Road, along Williams Road to its junction with Sydney Road, along Sydney Road to its junction with Glastonbury Place, along Glastonbury Place to its junction with Umbilo Road, then along Umbilo Road to its junction with Sarnia Road, along Sarnia Road to its junction with Edwin Swales V. C. Drive to its junction with South Coast Road, along South Coast Road to its junction with Grimsby Road (alternately along Leicester Road to S.A. Clothing Industries and return into Grimsby Road) to its junction with Higginson Highway to its junction with Pelican Drive along Pelican Drive to the outer Terminal.

#### **ALTERNATIVELY:**

From Victoria Street Bus Rank to its junction with Warwick Avenue, along Warwick Avenue to its junction with Berea Road, along Berea Road to its junction with Gale Street, along Gale Street to its junction with Umbilo Road, then along the route prescribed above.

#### **INWARDS:**

From outer terminal along Pelican Drive to its junction with Higginson Highway to its junction with Grimsby Road (alternately along Leicester Road to S.A. Clothing Industries and return into Grimsby Road) to its junction with South Coast Road to its junction with Edwin Swales V. C. Drive, along Edwin Swales V. C. Drive to its junction with Sarnia Road to its junction with Umbilo Road, along Umbilo Road to its junction with Glastonbury Place, along Glastonbury Place to its junction with Sydney Road, along Sydney Road to its junction with Warwick Avenue, along Warwick Avenue to the Victoria Street Bus Rank.

#### **ALTERNATIVELY:**

From outer Terminal concerned along the route prescribed above Umbilo Road to its junction with Berea Road, along Berea Road to its junction with Warwick Avenue, along Warwick Avenue to the Victoria Street Bus Rank. The services are to be per communal time table, position be rotated on a weekly ballot, rank manager to be appointed on mutual agreement between the bus operators concerned.

Persons who have organised themselves into a group and their personal effects. From Chatsworth Indian Township to points within a radius of 580 (five hundred and eighty) kilometres from House 102, Road 502, Croftdene, Chatsworth and return. Subject to the explicit condition that the conveyance of such a group of persons may only be undertaken if the same group of persons undertake the forward and the return journey as a party for the exclusive mutual purpose to attend one or more of the following occasions: (i) A wedding; (ii) a funeral; (iii) a religious gathering; (iv) a sports meeting, either as competitors or spectators; (v) a picnic or any other similar form of organised amusements or recreation.

#### Route 32 (Thirty-two)

##### Durban—Chatsworth Township

##### 1. (a) Terminal Points:

Inner: Victoria Street Bus Rank, alternatively terminal point Sydney Road Bus Rank Loading Bay.

(b) Outer: High tension overheadlines in Florence Nightingale Drive, Chatsworth, near the junction of Roads Florence Nightingale Drive and Caspian Street.

##### 2. Route

Outwards: From Victoria Street Bus Rank, across Leopold Street, into Warwick Avenue, along Warwick Avenue to its junction with Berea Road, turn right into Berea Road, along Berea Road, turn left into Gale Street, into Umbilo Road, along Umbilo Road, then into unnamed access Road to Edwin Swales VC Drive, turn left into Edwin Swales VC Drive, along Edwin Swales VC Drive, turn right into South Coast Road, turn right into Grimsby Road, along Grimsby Road, into Higginson Highway, along Higginson Highway turn left into off ramp, and then turn left into Florence Nightingale Drive, along Florence Nightingale Drive to terminal point near the junction of Roads Florence Nightingale Drive and Caspian Street. Alternatively: From Victoria Street Bus Rank across Leopold Street into Warwick Avenue, along Warwick Avenue to its junction with Smith Street, across Smith Street into Williams Road, along Williams Road, turn right into Canberra Road, along Canberra Road, turn left into Sydney Road, along Sydney Road, turn left into Umbilo Road, then into unnamed Link Road, to Edwin Swales VC Drive, turn left into Edwin Swales VC Drive along Edwin Swales VC Drive turn right into South Coast Road, along South Coast Road, turn right into Grimsby Road, along Grimsby Road into Higginson Highway, along Higginson Highway, turn left into off ramp, then turn left into Florence Nightingale Drive, to terminal point near the junction of Florence Nightingale Drive and Caspian Street.

Inwards: From terminal point junction Florence Nightingale Drive and Caspian Street, into Florence Nightingale Drive, along Florence Nightingale Drive, turn right into on ramp into Higginson Highway, along Higginson Highway, into Grimsby Road along Grimsby Road, turn left into South Coast Road, along South Coast Road, turn left into Edwin Swales VC Drive, along Edwin Swales VC Drive, turn right into unnamed access Road to Umbilo Road, travel along Access Road to Umbilo Road and then along Umbilo Road, turn right into Sydney Road, proceed along Sydney Road, into Warwick Avenue, then into Victoria Street Bus Rank. Alternatively: From outer terminal point concerned along the route prescribed above to Umbilo Road and its junction with Sydney Road, along Sydney Road, to its junction with Smith Street, across Warwick Avenue, along Warwick Avenue to the Victoria Street Bus Rank.

Subject to restriction: That on journeys to Chatsworth no passengers be set down until the junction of Pelican Drive and Higginson Highway is reached and that on journeys from Chatsworth no passengers be picked up after passing the junction. That the Services are to be per communal time table positions to be rotated on a weekly ballot that Bus Rank at Chatsworth and Victoria Street, Durban be in charge of Rank Managers to be appointed a mutual agreement between the bus operators concerned.

#### Route 34 (Thirty Four):

Royal Passenger Service (Pty) Ltd Depot  
660 Sunset Avenue, Woohurst, Chatsworth

to

Suprise Farm bus rank, Pinetown

Outwards: Proceed from Depot along Sunset Avenue, (Road 1021) turn right into Sagittarus Street, (Road 1024) proceed along Sagittarus Street, (Road 1024) turn right into Florence Nightingale Drive, (Road 301) proceed along Florence Nightingale Drive, (Road 301) turn right into Chatsworth Circle, (Road 336) then into Road 337 turn left into on ramp, then into Higginson Highway, proceed along Higginson Highway, turn left into off ramp into Road 601, then into Road 917, (Crossmore Railway Station) proceed along Road 917 turn right into Road Road 935, then into High Terrace (Road 1124) proceed along High Terrace (Road 1124) turn left into Crossmore Drive, (Road 1001) proceed along Crossmore Drive, (Road 1101) turn right into Granada Street, proceed along Granada Street, turn left into Klaarwater Road, proceed along Klaarwater Road, turn right into MR 455, proceed along MR 455, turn left off ramp into R6110, proceed along R610 turn left into on ramp into N3 West, proceed along N3 West, turn left on ramp into R629, proceed along R629, turn right into (MR 85) Marianhill Road, proceed along Marianhill Road, into Richmond Road, proceed along Richmond Road, turn left into Swanfield Road, proceed along Swanfield Road, turn left into Aubrey Road, proceed along Aubrey Road, turn into Gillits Road to terminal point Suprise Farm Bus Rank, Westmead, Pinetown.

Inwards: From Surprise Farm Bus Rank, Westmead, Pinetown, proceed towards Swanfield Road, turn right into Swanfield Road, proceed along Swanfield Road, turn right into Richmond Road, proceed along Richmond Road, into Marianhill Road, (MR 85) proceed along Marianhill Road (MR 85) turn left into N3 East proceed along N3 East, turn left into (arrow indicating slipway to Queensburgh) into R610 proceed along R610 turn left to (arrow indicating Shallcross) into MR 455, proceed along MR 455, turn left into Klaarwater Road, proceed along Klaarwater Road, turn right into Granada Street, proceed along Granada Street, turn left into Crossmore Drive, (Road 1101) proceed along Crossmore Drive (Road 1101) turn right into High Terrace (Road 1124) proceed along High Terrace (Road 1124) then into Road 935, then into Road 917, (Crossmore Railway Station) proceed along Road 917, into on ramp, into Higginson Highway, proceed along Higginson Highway, turn left into off ramp, into Road 337, proceed along Road 337, turn left into (Road 336) Chatsworth Circle proceed along (Road 336) Chatsworth Circle, turn left into Florence Nightingale Drive (Road 301) proceed along Florence Nightingale Drive, (Road 301) turn left into Sagittarus Street, (Road 1024) proceed along Sagittarus Street turn left into Sunset Avenue, (Road 1021) proceed along Sunset Avenue, (Road 1021) to Royal Passenger Service Depot, 660 Sunset Avenue, Woodhurst, Chatsworth.



**Route Thirty Five (35):**

From Royal Passenger Service (Pty) Limited, Depot, 660 Sunset Avenue, (Road 1021) Woodhurst, Chatsworth to Michelle Footwear Factory, Harden Avenue, Seaview, employees on behalf of Michelle Footwear Factory.

**Outwards:** From Royal Passenger Service (Pty) Limited, Depot 660 Sunset Avenue (Road 1020) proceed along Sunset Avenue, (Road 1021) turn right into Astral Drive, (Road 1020) along Astral Drive, (Road 1020) (Westcliff Railway Station) turn right into on ramp, into Higginson Highway, along Higginson Highway into Grimsby Road, along Grimsby Road turn left into South Coast Road, along South Coast Road, across Balmey Road, turn left into Trent Road, along Trent Road, into Maharaj Road, along Maharaj Road, turn left into Seaward Road, into Umhlutuzana Road, along Umhlutuzana Road, turn left into Mowat Road, along Mowat Road, turn left into Harden Avenue, to terminal point Michelle Footwear Factory.

**Inwards:** From Michelle Footwear Factory, Harden Avenue, proceed along Harden Avenue, turn right into Mowat Road, along Mowat Road, turn right into Umhlutuzana Road, along Umhlutuzana Road into Seaward Road, along Seaward Road, turn right into Maharaj Road, along Maharaj Road, into Trent Road, along Trent Road, turn right into South Coast Road, across Blamey Road, along South Coast Road, turn right into Grimsby Road, along Grimsby Road, into Higginson Highway, along Higginson Highway, turn left into off ramp, turn right into Astral Drive, (Road 1020) (Westcliff Railway Station) along Astral Drive, (Road 1020) turn left into Sunset Avenue, (Road 1021) along Sunset Avenue (Road 1021) to terminal point Royal Passenger Service (Pty) Ltd., Depot, 660 Sunset Avenue (Road 1021) Woodhurst, Chatsworth.

**Route 37 (Thirty Seven):**

Circular Service; Royal Passenger Service (Pty) Ltd. Depot 660 Sunset Avenue, Woodhurst, Chatsworth to Merebank Railway Station.

From Depot Sunset Avenue, turn right into Astral Drive, along Astral Drive (Westcliff Railway Station) turn left on ramp into Higginson Highway, along Higginson Highway, into Grimsby Road, along Grimsby Road, turn right into South Coast Road, Merebank Railway Station, proceed South Coast Road, into on ramp turn right over bridge into Pendlebury Road, along Pendlebury Road, turn right into Leicester Road, along Leicester Road turn left into Grimsby Road, along Grimsby Road, into Higginson Highway, along Higginson Highway turn left into off ramp, along off ramp turn right into Astral Drive, (Westcliff Railway Station) along Astral Drive, turn left into Sunset Avenue, to terminal point Royal Passenger Service. (Pty) Ltd Depot.

**Route 38 (Thirty Eight):**

Circular Service: From Royal Passenger Service (Pty) Ltd, Depot, 660 Sunset Avenue, Woodhurst, Chatsworth, via Malvern Shopping Centre.

From Royal Passenger Service (Pty) Ltd, Depot, turn right into Sunset Avenue, proceed along Sunset Avenue, turn right into Sagittarius Street, along Sagittarius Street, turn left into Florence Nightingale Drive, along Florence Nightingale Drive (Westcliff Railway Station) into Astral Drive, along Astral Drive, into Erica Avenue, along Erica Avenue, across bridge (Umhlutuzana River) into Carrick Road (Cavendish Railway Station) turn left over railway bridge, proceed along Carrick Road, turn left into Stella Road, along Stella Road, turn right into Ridley Park Road, along Ridley Park Road, turn right into Main Road (Malvern Railway Station) along Main Road, into Sarnia Road, along Sarnia Road, turn right into Stella Road, along Stella Road, turn left into Carrick Road, along Carrick Road, over Railway Bridge, turn right (Cavendish Railway Station) across bridge (Umhlutuzana River) into Erica Avenue, along Erica Avenue, into Astral Drive, along Astral Drive (Westcliff Railway Station) into Florence Nightingale Drive, along Florence Nightingale Drive, turn right into Sagittarius Street, along Sagittarius Street, turn left into Sunset Avenue, along Sunset Avenue, to terminal point, Royal Passenger Service (Pty) Ltd, Depot, 660 Sunset Avenue, Woodhurst, Chatsworth.

**Route 39 (Thirty Nine):**

From Royal Passenger Service (Pty) Ltd Depot, 660 Sunset Avenue, Woodhurst, Chatsworth to Northdene. (Proposed New Process Plant for National Co-operative Dairies Ltd, Northdene).

**Outwards:** Depart from 660 Sunset Avenue, turn right into Sunset Avenue, proceed along Sunset Avenue, turn right into Sagittarius Street, proceed along Sagittarius Street, and turn right into Florence Nightingale Drive, proceed along Florence Nightingale Drive and turn left into Chatsworth Circle, proceed along Chatsworth Circle and turn left into Arena Park Drive, proceed along Arena Park Drive, into Moorcross Drive, proceed along Moorcross Drive, turn right into Crossmoor Drive, proceed along Crossmoor Drive turn right into Granada Street, proceed along Granada Street, turn left into Klaarwater Road, along Klaarwater Road, and turn right into MR.455, proceed along MR.455 and turn right into Old Richmond Road, proceed along Old Richmond Road, into School Lane, Access Road entrance as Terminal point at Proposed New Process Plant for National Co-operative Dairies Ltd.

**Inwards:** From New Process Plant for National Co-operative Dairies at School Lane, Access Road, in Northdene, proceed along Old Richmond Road turn left into MR.455 proceed along MR.455 turn left into Klaarwater Road, proceed along Klaarwater Road, turn right into Granada Street, proceed along Granada Street and turn left into Crossmoor Drive, proceed along Crossmoor Drive and turn left into Moorcross Drive, proceed along Moorcross Drive, into Arena Park Drive, proceed along Arena Park Drive, turn right into Chatsworth Circle, proceed along Chatsworth Circle, turn right into Florence Nightingale Drive, proceed along Florence Nightingale Drive, and turn left into Sagittarius Street, proceed along Sagittarius Street, and turn left into Sunset Avenue, proceed along Sunset Avenue, and turn left into 660 Sunset Avenue, Royal Passenger Service (Pty) Ltd Depot.

**Route 40 (Forty):**

From Royal Passenger Service (Pty) Ltd Depot, 660 Sunset Avenue (Road 102) Woodhurst, Chatsworth, to Surprise Farm, Rand Westmead and Hill Street Bus Rank, Pinetown.

**Outwards:** From Royal Passenger Service (Pty) Ltd Depot, 660 Sunset Avenue (Road 1021), Woodhurst, Chatsworth, along Sunset Avenue (Road 1021) turn right into Astral Drive (Road 1020) along Astral Drive (Road 1020) Westcliff Railway Station, turn left into on ramp into Higginson Highway, along Higginson Highway, into Grimsby Road, turn left into South Coast Road,

along South Coast Road, turn right into Collingwood Road, along Collingwood Road, into Bluff Road, along Bluff Road, turn right into Chamberlain Road, along Chamberlain Road, turn right into Lerwick Road, along Lerwick Road, turn left into Lansdowne Road, along Lansdowne Road, turn right into Duranta Road, along Duranta Road, turn left into Himalayas Road, along Himalayas Road, turn right into Pendlebury Road, along Pendlebury Road, turn right into off ramp into South Coast Road (Merebank Railway Station) along South Coast Road turn left into Grimsby Road, along Grimsby Road into Higginson Highway, into MR 85, then into Marianhill Road, then into Richmond Road, along Richmond Road, turn left into Swanfield Road along Swanfield Road, turn left into Aubrey Road, along Aubrey Road, turn left into Gillitts Road, into Surprise Farm Bus Rank, Pinetown, from Surprise Farm Bus Rank Pinetown, turn right into Swanfield Road, to junction of Swanfield Road and Richmond Road, turn left into Richmond Road, and proceed via Western Interchange and Old Main Road, to Anderson Street, turn right into Anderson Street, along Anderson Street, turn left into Stanfield Lane and right into Hill Street Bus Rank.

*Inwards:* From Hill Street Bus Rank, turn right into Hill Street, then into Anderson Street, along Anderson Street, turn left into Old Main Road, via Interchange and Richmond Road, to Swansfield Road, turn right into Swanfield Road, along Swanfield Road, turn left into Aubrey Road, to junction of Aubrey Road, and Gillitts Road, turn left into Gillitts Road, and left into (Surprise Farm Bus Rank) Pinetown, from Surprise Farm Bus Rank, Pinetown, turn right into Swanfield Road, along Swanfield Road, turn right into Richmond Road, along Richmond Road, into Marianhill Road, along Marianhill Road, into MR 85, into Higginson Highway, then into Grimsby Road, along Grimsby Road, turn right into South Coast Road, along (Merebank Railway Station) along South Coast Road, turn left into on ramp into Himalayas Road, along Himalayas Road, turn left into unnamed Road, along unnamed Road, turn right into Duranta Road, along Duranta Road, turn left into Lansdowne Road, along Lansdowne Road, turn right into Lerwick Road, along Lerwick Road, turn left into Chamberlain Road, along Chamberlain Road, along Collinswood Road, turn left into South Coast Road, along South Coast Road, turn right into Grimsby Road, along Grimsby Road, into Higginson Highway, along Higginson Highway, turn left into Slipway, turn right into Astral Drive (Road 1020) (Westcliff Railway Station) along Astral Road (Road 1020) turn left into Sunset Avenue (Road 1021) to terminal point Royal Passenger Service (Pty) Ltd, Depot, 660 Sunset Avenue (Road 1021), Woodhurst, Chatsworth.

Subject to restriction that on the forward trip to Pinetown no passengers be picked up after passing the junction of Savannah Drive, and Road MR 85 and on the return trip from Pinetown no passengers be set down before reaching the aforementioned point.

Forty Three (43): From National Co-operative Dairies, Northdene, Shallcross, Chatsworth to Bayhead Industrial Area:

*Route Schedule: Outwards:* From National Co-operative Dairies Limited, Northdene at School Lane, Access Road, proceed along Old Richmond Road, turn left into MR 455, along MR 455, turn left into Klaarwater Road, along Klaarwater Road, turn right into Granada Street, along Granada Street, turn left into Crossmoor Drive, along Crossmoor Drive, turn right into High Terrace, along High Terrace, turn right into Moorcross Drive, along Moorcross Drive into Moorton Drive, along Moorton Drive, turn into Welbedacht Road, along Welbedacht Road turn left into Road 701, along Road 701, turn right into Arena Park Drive, along Arena Park Drive, turn right into Chatsworth Circle, along Chatsworth Circle, turn right into Florence Nightingale Drive, along Florence Nightingale Drive, turn right into Westcliff Drive, along Westcliff Drive, into Pelican Drive, along Pelican Drive, turn right into Havenside Drive, along Havenside Drive, turn right into Impala Drive, along Impala Drive, into Meranti Street, along Meranti Street, into Mobeni Heights Drive, along Mobeni Heights Drive, turn right into Higginson Highway, along Higginson Highway, into Grimsby Road, along Grimsby Road, turn left into South Coast Road, along South Coast Road, across Edwin Swales VC Drive, proceed along South Coast Road, turn right into Bayhead Road, along Bayhead Road, turn into Rottersam Road, to Sandock Austral Ltd Yard, terminal point.

*Inwards:* From Sandock Austral Ltd Yard turn right into Toulon Road, along Toulon Road, turn left into Hamburg Road, along Hamburg Road, turn right into Clydebank Road, along Clydebank Road, turn left into Belfast Road, along Belfast Road, turn right into Bayhead Road, along Bayhead, turn left into South Coast Road, along South Coast Road across Edwin Swales VC Drive and proceed along South Coast Road, turn right into Grimsby Road, along Grimsby Road then into Higginson Highway, along Higginson Highway, turn left into Mobeni Heights Drive, along Mobeni Heights Drive, then into Meranti Street, along Meranti Street, then into Impala Drive, along Impala Drive, turn left into Havenside Drive, along Havenside Drive, turn left into Pelican Drive, along Pelican Drive, then into Westcliff Drive, turn left into Florence Nightingale Drive, along Florence Nightingale Drive turn left into Chatsworth Circle, along Chatsworth Circle, turn left into Arena Park Drive, along Arena Park Drive, turn left into Road 701, along Road 701, turn right into Welbedacht Road, along Welbedacht Road, turn into Moorton Drive, along Moorton Drive, into Moorcross Drive, along Moorcross Drive, turn left into High Terrace, along High Terrace, turn left into Crossmoor Drive, along Crossmoor Drive, turn right into Granada Street, along Granada Street, turn left into Klaarwater Road, along Klaarwater Road, turn right into MR 455 along MR 455 turn right into Old Richmond Road, to Access Road at School Lane to National Co-operative Dairies Ltd, Northdene.

Subject to the restriction that no passengers be picked up or set down along South Coast Road on both the inward and outward trips.

Route 44 (Forty Four):

Royal Passenger Service (Pty) Limited Kharwastan:

*Outwards:* From Royal Passenger Service (Pty) Limited Depot, 660 Sunset Avenue, turn left into Sunset Avenue, along Sunset Avenue, turn right into Astral Drive, along Astral Drive (Westcliff Railway Station) turn left into on ramp, into Higginson Highway, along Higginson Highway, into Grimsby Road, along Grimsby Road, turn left into South Coast Road, along South Coast Road, across Blamey Road, turn left into Trent Road along Trent Road (Clairwood Railway Station) into Marajh Road, along Marajh Road, turn left into Seaward Road, along Seaward Road, into Umhlutuzana Road, along Umhlutuzana Road, turn left into Mowat Road along Mowat Road, turn left into Harden Avenue, terminal point.

*Inwards:* From Harden Avenue, turn right into Mowat Road, along Mowat Road, turn right into Umhlutuzana Road, along Umhlutuzana Road, into Seaward Road, along Seaward Road, turn right into Marajh Road, along Marajh Road (Clairwood Railway Station) into Trent Road, along Trent Road, turn right into South Coast Road, across Blamey Road, along South Coast Road, turn right into Grimsby Road, along Grimsby Road, into Higginson Highway, along Higginson Highway, turn left into off ramp, turn right into Astral Drive (Westcliff Railway Station) along Astral Drive, turn left into Sunset Avenue, along Sunset Avenue, turn right into terminal points Royal Passenger Service (Pty) Ltd Depot, 660 Sunset Avenue, Woodhurst, Chatsworth.

Route 45 (Forty Five):

From Clairwood Railway Station to Harden Avenue Seaview Industrial Area.

From Clairwood Railway Station Trent Road, along Trent Road, into Marajh Road, along Marajh Road, turn left into Seaward Road, along Seaward Road into Umhlutuzana Road, along Umhlutuzana Road, turn left into Mowat Road, along Mowat Road turn left into Harden Avenue, Industrial Area.



From Industrial Area: Harden Avenue Seaview, along Harden Avenue, turn right into Mowat Road, along Mowat Road, turn right into Umhlathuzana Road, along Umhlathuzana Road, into Seaward Road, along Seaward Road turn right into Marajh Road, along Marajh Road into Trent Road, to Clairwood Railway Station.

Route 48 (Forty Eight):

From National Co-operative Dairies, Northdene Shallcross, Chatsworth, to Mondi Paper Company, Merebank.

*Outwards:* From National Co-operative Dairies Ltd., Northdene at School Lane, Access Road, proceed along Old Richmond Road, turn left into MR 455, along MR 455 turn left into Klaarwater Road, along Klaarwater Road, turn right into Granada Street, along Granada Street, turn left into Crossmoor Drive, along Crossmoor Drive, turn right into High Terrace, along High Terrace turn right into Moorcross, along Moorcross Drive, into Arena Park Drive, along Arena Park Drive turn right into Moorton Drive, along Moorton Drive turn left into Welbedacht Drive, along Welbedacht Road, turn left into Road 701, along Road 701 turn right into Arena Park Drive, along Arena Park Drive turn right into Montdene Drive, along Montdene Drive, turn left into Croftdene Drive, turn right into Arena Park Drive, along Arena Park Drive turn right into Chatsworth Circle, turn right into Florence Nightingale Drive, into Astral Drive, turn right into Woodhurst Drive, along Woodhurst Drive, turn around Gemini Crescent and Woodhurst Drive, along Woodhurst Drive, turn left into Astral Drive, along Astral Drive into Florence Nightingale Drive, along Florence Nightingale Drive, turn left into Westcliff Drive, into Pelican Drive, along Pelican Drive, turn right into Havenside Drive, along Havenside Drive turn right into Higginson Highway, along Higginson Highway into Grimsby Road, along Grimsby Road turn right into South Coast Road, along South Coast Road, turn left into slipway, left into Himalaya Road, along Himalaya Road, left along Himalaya Road, turn right into Duranta Road, turn right into Himalaya Road, turn left into Dharwa Road, along Dharwa Road into Bikaner Road, along Bikaner Road, turn right into Duranta Road, along Duranta Road into Badulla Road, along Badulla Road turn right into Travenclore Drive, along Travenclore Drive to Terminal at Mondi Paper Company Merebank.

*Inwards:* From Mondi Paper Company, Merebank, Travenclore Drive, along Travenclore Drive, turn left into Badulla Road into Duranta Road, turn left into Bikaner Road, along Bikaner Road, into Dharwa Road, along Dharwa Road left into Himalaya Road, turn right into Himalaya Road, along Himalaya Road, turn right into slipway, into South Coast Road, along South Coast Road turn left into Grimsby Road, along Grimsby Road into Higginson Highway, along Higginson Highway, turn left into Havenside Drive, along Havenside Drive turn left into Pelican Drive, along Pelican Drive then along Westcliff Drive, along Westcliff Drive turn right into Florence Nightingale Drive, along Florence Nightingale Drive, into Astral Drive, turn right into Woodhurst Drive, along Woodhurst Drive, turn around at Gemini Crescent, along Woodhurst Drive, turn left at Astral Drive, in Florence Nightingale Drive turn left into Chatsworth Circle, turn left into Arena Park Drive, along Arena Park Drive, turn left into Croftdene Drive, along Croftdene Drive, turn right into Montdene Drive along Montdene Drive, turn left into Arena Park Drive, along Arena Park Drive turn left into Road 701, along Road 701 turn right into Welbedacht Road, along Welbedacht Road, turn right into Moorton Drive, along Moorton Drive, turn right into Arena Park Drive, into Moorcross along Moorcross Drive, turn right into High Terrace Drive turn left into Crossmoor Drive, along Crossmoor Drive, turn right into Granada Street along Granada Street, turn left into Klaarwater Road, along Klaarwater Road, turn right into MR 455, along MR 455 turn right into Old Richmond Road to Access Road to School Lane to National Co-operative Dairies Limited, Northdene.

#### ANNEXURE (A)

A party of, who have organised themselves into a group, and their personal effects, from points within a radius of 35 kms from Chatsworth post office to points within the Republic of South Africa and return to points within a radius of 35 kms from Chatsworth Post Office.

Subject to the explicit condition that the conveyance of such a group of persons may only be undertaken if the same group of persons undertake the return and forward journey as a party for the exclusive mutual purpose to attend one or more of the following:

- (1) A Wedding
- (2) A Funeral
- (3) A Religious gathering
- (4) A Sports Meeting as competitors or as spectators
- (5) A Picnic or any other form organised amusement or recreation

From Burlington Heights, Corner of Midmar and Henley Roads, to Finsbury Clothing Industries, Truro, Road, Belvedere, Tongaat.

*Outwards:* From the corner of Midmar and Henley Roads, proceed along Henley Road, along Henley Road, turn left into Burlington Drive, along Burlington Drive, turn right into Shallcross Road, along Shallcross Road, turn left into Klaarwater Road, along Klaarwater Road, turn left into Granada Street, along Granada Street, turn left into Crossmoor Drive, along Crossmoor Drive, turn right into High Terrace, along High Terrace, turn left into Moorcross Drive, along Moorcross Drive, into Arena Park Drive, along Arena Park Drive, turn right into Moorton Drive, along Moorton Drive, turn left into Welbedacht Road, along Welbedacht Road, turn left into Road 701, along Road 701, turn right into Arena Park Drive, along Arena Park Drive, turn right into Chatsworth Circle, along Chatsworth Circle, turn right into Florence Nightingale Drive, along Florence Nightingale Drive, turn right into Westcliff Drive, along Westcliff Drive, into Pelican Drive, along Pelican Drive, turn right into Havenside Drive, along Havenside Drive, turn right into Impala Drive, along Impala Drive, into Meranti Street, along Meranti Street into Mobeni Heights Drive, along Mobeni Heights Drive, turn right into Higginson Highway, along Higginson Highway, turn left into slipway then into National Road N2 North, along National Road N2 North, turn left into slipway then into M4 along M4 into R102, along R102 into Main Street, (Tonga) along Main Street, turn left into Ganie Street, along Ganie Street, turn left into Plain Street, along Plain Street turn left into Truro Road, to Finsbury Clothing Industries. Belvedere. Tongaat.

*Inwards:* From Finsbury Clothing Industries, Truro Road, Belvedere, along Truro Road, turn right into Plain Street, along Plain Street, turn right into Ganie Street, along Ganie Street, turn right into Main Street, along Main Street, into R102, along R102 into M4, along M4, turn right into slipway, along Slipway then into National Road N2 South, along National Road N2 South, turn left into slipway along slipway turn right into Higginson Highway, along Higginson Highway, turn left into Mobeni Heights Drive, into Meranti Street, into Impala Drive, along Impala Drive, turn left into Havenside Drive, along Havenside Drive, turn left into

Pelican Drive, along Pelican Drive, into Westcliff Drive, along Westcliff Drive, turn left into Florence Nightingale Drive, along Florence Nightingale Drive, turn left into Chatsworth Circle, along Chatsworth Circle, turn left into Arena Park Drive, along Arena Park Drive, turn left into Road 701, along Road 701, turn right into Welbedacht Road, along Welbedacht Road, turn right into Moorton Drive, along Moorton Drive, turn left into Arena Park Drive, along Arena Park Drive, into Moorcross Drive, along Moorcross Drive, turn right into High Terrace, along High Terrace, turn left into Crossmoor Drive, along Crossmoor Drive, turn right into Granada Street, along Granada Street turn right into Klaarwater Road, along Klaarwater Road, turn right into Shallcross Road, along Shallcross Road, turn left into Burlington Drive, along Burlington Drive, turn right into Henley Road, along Henley Road, to the corner of Henley and Midmar Road, Terminal Point.

Employees of Twin Clothing Manufacturers.

From Intersection Midmar and Henley Roads, Burlington Heights to Twin Clothing Manufacturers (Pty) Ltd. Corner of Umgeni Road and Walter Gilbert Road, Durban.

*Outward:* From corner of Midmar Road, and Henley Road, proceed along Henley Road, turn left into Burlington Drive, along Burlington Drive, turn right into Shalcross Road, along Shalcross Road, turn left into Klaarwater Road, along Klaarwater Road, turn left into Granada Street, along Granada Street, turn left into Crossmoor Drive, along Crossmoor Drive, turn right into High Terrace, along High Terrace turn left into Moorcross Drive, along Moorcross Drive, into Arena Park Drive, along Arena Park Drive, turn right into Moorton Drive, along Moorton Drive, turn left into Welbedacht Road, along Welbedacht Road, turn left into Road 701, along Road 701, turn right into Arena Park Drive, along Arena Park Drive, turn right into Mondene Drive, along Mondene Drive, turn left into Crofdene Drive, along Crofdene Drive, turn right into Arena Park Drive, along Arena Park Drive, turn right into Chatsworth Circle, along Chatsworth Circle, (R.K. Khan Hospital) proceed along Chatsworth Circle, turn right into Florence Nightingale Drive, along Florence Nightingale Drive, turn right into Westcliff Drive, along Westcliff Drive, into Pelican Drive, along Pelican Drive, into Havenside Drive, along Havenside Drive, turn right into Impala Drive, along Impala Drive, into Meranti Street, along Meranti Street into Mobeni Heights, along Mobeni Heights, turn right into Higginson Highway, along Higginson Highway, into Grimsby Road, along Grimsby Road, turn left into South Coast Road, along South Coast Road, turn left into Edwin Swales V.C. Drive, along Edwin Swales V.C. Drive, into link road, to its junction with Sarnia Road, along Sarnia Road into Umbilo Road, along Umbilo Road, turn right into Glastonbury Place, along Glastonbury Place, into Sydney Road, along Sydney Road, across Smith Street, into Warwick Avenue, along Warwick Avenue, turn right into Alice Street, along Alice Street, along Alice Street, turn left into Albert Street, along Albert Street, into Umgeni Road, along Umgeni Road, to Twin Clothing Manufacturers (Pty) Ltd, Corner of Umgeni Road and Walter Gilbert Road.

*Inwards:* From Twin Clothing Manufacturers (Pty) Ltd, Corner of Umgeni Road and Walter Gilbert Road, along Umgeni Road, turn right into Leopold Street, along Leopold Street, into Market Road, along Market Road, turn left into Warwick Avenue, along Warwick Avenue, across Smith Street, into Williams Road, along Williams Road, turn left into Sydney Road, along Sydney Road, into Glastonbury Place, turn left into Umbilo Road, along Umbilo Road, into Sarnia Road, along Sarnia Road, into Link Road, turn left into Edwin Swales V.C. Drive, along Edwin Swales V.C. Drive, turn right into South Coast Road, along South Coast Road, turn right into Grimsby Road, along Grimsby Road, into Higginson Highway, along Higginson Highway turn left into Mobeni Heights Drive, then into Meranti Street, along Meranti Street, into Impala Drive, along Impala Drive, turn left into Havenside Drive, along Havenside Drive, into Pelican Drive, along Pelican Drive, into Westcliff Drive, along Westcliff Drive, turn left into Florence Nightingale Drive, along Florence Nightingale Drive turn left into Chatsworth Circle, along Chatsworth Circle, (R.K. Khan Hospital) turn left into Arena Park Drive, along Arena Park Drive, turn left into Crofdene Drive, along Crofdene Drive, turn right into Montdene Drive, along Montdene Drive, turn left into Arena Park Drive, along Arena Park Drive, turn left into Road 701 along Road 701, turn right into Welbedacht Road, along Welbedacht Road, turn right into Moorton Drive, along Moorton Drive, turn left into Arena Park Drive, along Arena Park Drive, into Moorcross Drive, along Moorcross Drive, turn right into High Terrace, along High Terrace, then turn left into Crossmoor Drive, along Crossmoor Drive, turn right into Granada Street, along Granada Street, turn right into Klaarwater Road, along Klaarwater Road, turn right into Shallcross Road, along Shallcross Road, turn left into Burlington Drive, along Burlington Drive, turn right into Henley Road, and proceed to Corner of Henley and Midmar Road terminal point.

Route Schedule: Circular Service:

(A)

Depot, From terminal point 660 Sunset Avenue, turn right into Sunset Avenue, turn left into Sagittarius Street, along Sagittarius Street, turn right into Florence Nightingale Drive, along Florence Nightingale Drive, turn right into Chatsworth Circle, along Chatsworth Circle, turn right into Road 337, along Road 337, turn left into slipway leading to Higginson Highway, along Higginson Highway, turn right into Main Road 85, along Main Road 85 into MR 455, turn right into Klaarwater Road, along Klaarwater Road, turn right into Granada Street, along Granada Street, left into Crossmoor Drive, along Crossmoor Drive, turn left into Moorcross Drive, along Moorcross Drive, into Arena Park Drive, along Arena Park Drive, turn right into Moorton Drive, along Moorton Drive, turn left into Welbedacht Road, along Welbedacht Road, turn left into Road 701, along Road 701, turn right into Arena Park, along Arena Park Drive, turn right into Montdene Drive, along Montdene Drive, turn left into Crofdene Drive, along Crofdene Drive, turn right into Arena Park Drive, along Arena Park Drive, turn right into Chatsworth Circle, along Chatsworth Circle, turn right into Florence Nightingale Drive, along Florence Nightingale Drive, into Astral Drive, along Astral Drive, turn right into Woodhurst Drive, along Woodhurst Drive, turn around at Woodhurst Drive and Gemini Crescent, and proceed along Woodhurst Drive, along Woodhurst Drive, turn left into Astral Drive, along Astral Drive, into Florence Nightingale Drive, along Florence Nightingale Drive, into Westcliff Drive, along Westcliff Drive, into Pelican Drive, along Pelican Drive, turn right into Havenside Drive, along Havenside Drive, turn right into Impala Drive, along Impala Drive, into Meranti Street, along Meranti Street, then into Mobeni Heights Drive, along Mobeni Heights Drive, turn right into Higginson Highway, along Higginson Highway, into Grimsby Road, along Grimsby Road, turn right into South Coast Road, along South Coast Road, turn left into slipway leading to Himalayas Road, turn left into Himilayas Road, across Tamango Road, along Himalayas Road, turn right into slipway and then into Southern Freeway (South) along Southern Freeway (South) into National Road N2 (South) along National Road N2 (South) turn left into Slipway, along Slipway turn left into Prospection Road, along Prospection Road, turn left into the Avenue East along the Avenue East, turn right into Outer Circuit Road along Outer Circuit Road, turn right into Ernest Cloke Road, along Ernest Cloke Road turn right into Mack Road, along Mack Road, turn right into Joyner Road, along Joyner Road, turn left into The Avenue East. (Alternatively) along Prospection Road, turn left into Joyner Road, along Joyner Road, turn right into Mack Road, along Mack Road, turn left into Ernest Cloke Road, along Ernest Cloke Road, turn left into Outer Circuit Road, along Outer Circuit Road, turn left into The Avenue East, along The Avenue East, then right into Prospection Road, along Prospection Road, right into National Road N2 (North).



(B)

Along National Road N2 (North) turn left into slipway, along slipway turn right into Prospection Road, along Prospection Road, turn left into Wilcox Road, along Wilcox Road, then into Jeffels Road, along Jeffels Road, to Checkers Fresh Produce Depot, Jeffels Road, From Checkers Fresh Produce Depot Jeffels Road, along Jeffels Road, into Willcox Road, along Willcox Road, turn right into Prospection Road, along Prospection Road, turn left into slipway, along slipway then into National Road N2 (North) along National Road N2 (North) then into Southern freeway (North) along Southern Freeway (North) turn left into slipway, and turn left again into Himalayas Road, along Himalayas Road, into Pendlebury Road, along Pendlebury Road, turn right into slipway along slipway into South Coast Road, along South Coast Road, turn left into Grimsby Road, along Grimsby Road, into Higginson Highway, along Higginson Highway, turn left into Mobeni Heights Drive, along Mobeni Heights Drive, then into Meranti Street, along Meranti Street, into Impala Drive, along Impala Drive, turn left into Havenside Drive, along Havenside Drive, turn left into Pelican Drive, along Pelican Drive into Westcliff Drive, along Westcliff Drive, turn right into Florence Nightingale Drive, along Florence Nightingale Drive, into Astral Drive, along Astral Drive, turn right into Woodhurst Drive, along Woodhurst Drive, turn around at Woodhurst Drive and Gemini Crestent and proceed along Woodhurst Drive, turn left into Astral Drive, along Astral Drive, into Florence Nightingale Drive, along Florence Nightingale Drive, turn left into Chatsworth Circle, along Chatsworth Circle, turn left into Arena Park Drive, along Arena Park Drive, turn left into Croftdene Drive, along Croftdene Drive, turn right into Montdene Drive, along Montdene Drive, turn left into Arena Park Drive, along Arena Park Drive, turn left into Road 701 along Road 701, turn right into Welbedacht Road, along Welbedacht Road, turn right into Moortan Drive Along Moortan Drive, turn left into Arena Park Drive, along Arena Park Drive, into Moorcross Drive, along Moorcross Drive, turn right into Crossmoor Drive, along Crossmoor Drive turn right into Granada Street, along Granada Street, turn left into Klaarwater Road, along Klaarwater Road, turn left into MR 455, then into Main Road 85, along Main Road 85, turn left into Higginson Highway, along Higginson Highway turn left into Road 337, along Road 337, turn left into Chatsworth Circle, along Chatsworth Circle, turn left into Florence Nightingale Drive, along Florence Nightingale Drive, turn left into Sagittarius Street, along Sagittarius Street, turn right into Sunset Avenue, along Sunset Avenue, turn left into 660 Sunset Avenue (Royal Passenger Service (Pty) Ltd Depot terminal Point.

*Inwards:* From Road 701; into Arena Park Drive; into Montdene Drive; into Croftdene Drive; into Arena Park Drive; into Chatsworth Circle; into Road 337; (Chatsglen Station); (Alternatively) Moorcross Drive; Moorton Drive; into Trisula Avenue; into Chatsworth Circle; into Main Street; into Chatsdene Street; into Solar Street; (Alternatively); Chatsworth Circle; into Tranquil Street; into Joyhurst Street; into Main Road; into Chatsdene Street; into Solar Street; into Main Street; into Chatsworth Circle; into Florence Nightingale Drive; (Westcliff Station); into Astral Drive; into Woodhurst Drive; (Children's Clinic turn back at Gemini Crescent; into Woodhurst Drive; into Astral Drive (Westcliff Station); into Florence Nightingale Drive; into Westcliff Drive; into Pelican Drive; into Havenside Drive; into Impala Drive; (Havenside Station); along Impala Drive; into Meranti Street; into Mobeni Heights Drive; then into Higginson Highway; left into N2 (North)-off-ramp onto N3 (West) then along N3 (West) onto off-ramp (Westville) then turn to Pavilion Shopping Mall.

*Outward:* From Pavilion Shopping Mall; right into N3 (East); Spaghetti junction (South Coast); then onto N2 (South); left into off-ramp leading to Higginson Highway; then along Higginson Highway; right into Mobeni Heights Drive; into Meranti Street; into Impala Drive; into Havenside Drive; into Pelican Drive; into Westcliff Drive; into Florence Nightingale Drive; into Astral Drive; into Woodhurst Drive and return via Astral Drive; into Florence Nightingale Drive; into Chatsworth Circle; into Main Street; into Solar Street; into Chatsdene Street; into Main Street; into Joyhurst Street; into Tranquil Street; (Alternatively) Chatsworth Circle; into Trisula Avenue then into Moorton Drive; into Road 337, Chatsworth Circle; into Arena Park Drive; into Road 701.

#### DEPARTMENT OF TRANSPORT: ROUTE SCHEDULE

*Durban to Westcliff Chatsworth Township:*

*Inner:* Victoria Bus Terminus or Soldiers Way bus rank.

*Outer:* High tension overhead power lines in Florence Nightingale Drive, Chatsworth, near junction of roads Florence Nightingale Drive and Caspin Street:

From Soldiers Way Bus Rank, into Queen Street, to Russell Street, along Russell Street into Leopold Street, along Leopold Street into Market Road, (Alternatively) Queen Street, Field Street, Leopold Street, Market Road, (Alternatively) Queen Street, Albert Street, Lepold Street, Market Road (Alternatively) Victoria Bus Terminus, into Warwick Avenue, along Warwick Avenue, to its junction with Berea Road, along Berea Road, to its junction with Gale Street, along Gale Street, to its junction with Umbilo Road, along Umbilo Road, to its junction with Sarnia Road, along Sarnia Road, to its junction with Edwin Swales V.C. Drive, along Edwin Swales V. C. Drive, to its junction with South Coast Road, along South Coast Road, to its junction with Grimsby Road, along Grimsby Road into Higginson Highway, along Higginson Highway to its junction with Florence Nightingale Drive along Florence Nightingale Drive to the outer terminal point near the junction of roads Florence Nightingale Drive and Caspian Street, (Alternatively) along Warwick Avenue, to its junction with Smith Street, across Smith Street, into Williams Road along Williams Road, to its junction with Sydney Road, along Sydney Road, to its junction with Glastonbury Place into Umbilo Road, along Umbilo Road, then along the route hereinbefore prescribed to the outer terminal point.

*Inwards:* From the outer terminal point Roads Florence Nightingale Drive and Caspian Street, along Florence Nightingale Drive, to its junction with Higginson Highway, along Higginson Highway, into Grimsby Road, along Grimsby Road to its junction with South Coast Road, along South Coast Road to its junction with Edwin Swales V.C. Drive, along Edwin Swales V. C. Drive, to its junction with Sarnia Road, along Sarnia Road, to its junction with Umbilo Road, along Umbilo Road to its junction with Berea Road, along Berea Road to its Junction with Warwick Avenue, (Alternatively) from the outer terminal point concerned along the route prescribed above to Umbilo Road, along Umbilo Road to its junction with Glastonbury Place into Sydney Road, along Sydney Road, to its junction with Smith Street, across Smith Street, into Warwick Avenue, along Warwick Avenue, to its junction with Alice Street, along Alice Street, into Old Fort Road, then into Soldiers way Bus Rank. (Alternatively) along Warwick Avenue into Victoria Bus Terminus.

**ROUTE SCHEDULE: ARENA PARK (UNIT 6) CHATSWORTH TOWNSHIP****Terminal Point:****Inwards:** Soldiers Way Bus Rank:**Outwards:** Junction of Chatsworth Circle and Tranquil Street:

**Outwards:** From Soldiers Way Bus Rank, into Queen Street, Field Street, Leopold Street, Market Road, Warwick Avenue, (Alternatively) into Queen Street, into Russell Street, Leopold Street, Market Road, Warwick Avenue, (Alternatively) into Queen Street, Albert Street, Leopold Street, Market Road, into Warwick Avenue, along Warwick Avenue, to its junction with Berea Road, along Berea Road, to its junction with Gale Street, along Gale Street, to its junction with Umbilo Road, along Umbilo Road to its junction with Sarnia Road, link Road to its junction with Edwin Swales V.C. Drive, along Edwin Swales V. C. Drive, to its junction with South Coast Road, along South Coast Road, to its junction with Grimsby Road, along Grimsby Road, into Higginson Highway, along Higginson Highway, to its junction with Arena Park Drive, along Arena Park Drive, to its junction with Trisula Avenue, along Trisula Avenue, to its junction with Chatsworth Circle, along Chatsworth Circle to the outer terminal point, (Alternatively) along Higginson Highway to its junction with Arena Park Drive to the outer terminal point.

**Alternatively** along Warwick Avenue, to its junction with Smith Street, into Williams Road, along Williams Road, to its junction with Sydney Road, along Sydney Road to its junction with Umbilo Road, (Alternatively) Glastonbury Place, then along the route prescribed above to outer terminal point.

**Inwards:** From outer terminal point Arena Park Drive, to its junction with Higginson Highway, (Alternatively) along Chatsworth Circle to its junction with Trisula Avenue, along Trisula Avenue, to its junction with Arena Park Drive, along Arena Park Drive to its junction with Higginson Highway, along Higginson Highway, into Grimsby Road, to its junction with Edwin Swales V. C. Drive, along Edwin Swales V. C. Drive, link Road to its junction with Sarnia Road, along Sarnia Road, to its junction with Umbilo Road, along Umbilo Road, to its junction with Berea Road, along Berea Road to its junction with Warwick Avenue.

**Alternatively** from outer terminal point concerned along the route above prescribed to Umbilo Road, to its junction with (alternatively) Glastonbury Place into Sydney Road, along Sydney Road, to its junction with Smith Street, across Smith Street, into Warwick Avenue, along Warwick Avenue, to its junction with Alice Street, along Alice Street, into Old Fort Road, right into Soldiers Way, into Soldiers Way Bus Rank.

That the service are to be per communal time table = Positions to be rotated on a weekly ballot. Rank Managers to be appointed on mutual agreement between the Bus Operators concerned.

**Route 33 (Thirty Three), Jacobs to Chatsworth Township 3B****Terminal Points:****(a)** Jacobs Railway Station:

**(b) Outer:** High tension overhead powerlines in Florence Nightingale Drive, near the junction of Roads Florence Nightingale Drive and Caspian Street.

**Route Outwards:** From Jacobs Railway Station along Jacobs Road to its junction with Dayal Road, along Dayal Road to its junction with Teakwood Road, to its junction with Sirda Road, along Sirdar Road, to its junction with Baccus Road, along Baccus Road to its junction with Jacobs Road, along Jacobs Road to its junction with South Coast Road, along South Coast Road, to its junction with Grimsby Road, into Higginson Highway to its junction with Florence Nightingale Drive, along Florence Nightingale Drive to the outer terminal.

**Inwards:** From the outer terminal point Florence Nightingale Drive, to its junction with Higginson Highway, along Higginson Highway, into Grimsby Road, along Grimsby Road, to its junction with South Coast Road, along South Coast Road, to its junction with Beach Road, along Beach Road to its junction with Himalaya Road, along Himalaya Road to its junction with Lansdowne Road, along Lansdowne Road, to its junction with Chamberlain Road, along Chamberlain Road, to its junction with Jacobs Road, at Jacobs Railway Station.

**Provided:**

**(a)** That on trip to Chatsworth no passengers be set down until the junction of Pelican Drive, Chatsworth and Higginson Highway is reached: and that on trips from Chatsworth no passengers be picked up after passing this junction.

**(b)** that this service be per communal time table with the Unit 3A Jacobs Railway Station Services positions to be rotated on a weekly ballot:

**(c)** that Bus Rank at Chatsworth be in charge of Rank Managers to be appointed by mutual agreement between the bus operators concerned; and

**(d)** that this authority be subject to review by the Durban Local Road Transportation Board at any time.

**(e) Time table:** Two return trips ..... 06h00 — 07h00  
16h30 — 17h30

**Route 36 (Thirty Six)**

From Royal Passenger Service (Pty) Ltd Depot, 660 Sunset Avenue, Woodhurst, Chatsworth to Springfield College of Education, Asherville.

**Outwards:** From Royal Passenger Service (Pty) Ltd Depot, 660 Sunset Avenue turn right into Astral Drive, along Astral Drive (Westcliff Railway Station) into Florence Nightingale Drive, along Florence Nightingale Drive turn left into Westcliff Drive, along Westcliff Drive, into Pelican Drive, along Pelican Drive, turn right into Havenside Drive along Havenside Drive (Havenside Railway Station) turn right into Impala Drive, along Impala Drive, into Meranti Street, along Meranti Street, into Moberi Heights Drive, along Moberi Heights Drive, turn right into Higginson Highway, along Higginson Highway, turn left into Slipway, along Slipway, into N2 North Freeway, along N2 North Freeway turn left arrow indicating Durban) along inner ring road into N2 Western Freeway, along Western Freeway, turn left (indicating Sherwood, Mayville) slipway, along slipway turn left into Jan Smuts Highway, along Jan Smuts Highway, turn right into Locksley Drive, along Locksley Drive, into Rippon Road, along Rippon Road, at intersection Clare Road, and Randles Road, across into Stanley Copley Drive, along Stanley Copley Drive, turn right into Daintree Avenue, Asherville (Springfield College of Education).



Inwards: From Springfield College of Education, Daintree Avenue, proceed along Daintree Avenue, turn left into Tarndale Avenue, along Tarndale Avenue, turn left into Stanley Copley Drive, along Stanley Copley Drive, intersection Clare and Randles Road, across into Rippon Road, along Rippon Road, into Locksley Drive, along Locksley Drive turn left at junction Abrey Road and Locksley Drive, turn right into Locksley Drive, along Locksley Drive, turn left into Jan Smuts Highway, along Jan Smuts Highway, turn right into on ramp along on ramp into N3 Western Freeway, along N3 Western Freeway, turn left into slipway (indicating N2 South) along slipway into N2 South along N2 South turn left into slipway (indicating Moberi Chatsworth) along Slipway turn right into Higginson Highway, along Higginson Highway, turn left into Moberi Heights Drive, along Moberi Heights Drive, then into Meranti Street, along Meranti Street, then into Impala Drive, then along Impala Drive turn left into Havenside Drive (Havenside Railway Station) along Havenside Drive, turn left into Pelican Drive, along Pelican Drive, into Westcliff Drive, along Westcliff Drive, turn right into Florence Nightingale Drive, along (Westcliff Railway Station) Florence Nightingale Drive, into Astral Drive, along Astral Drive, turn left into Sunset Avenue, to terminal point at 660 Sunset Avenue, Royal Passenger Service (Pty) Ltd Depot.

#### Route 50 (Fifty):

Old Shallcross Primary School, EM. Motala's Store, Demat to Jacobs and Clairwood Industrial Area.

From E. M. Motala's Store, Old Shallcross Primary School, Demat Road along Demat Road (Pillay Road), turn right into Pearl Road, along Pearl Road, turn left into Thorntree Avenue, along Thorntree Avenue into Savanna Drive, along Savanna Drive turn left into Access Road, along Access Road, turn right into MR 85, along M 85 turn left into MR 455 along MR 455, turn right into Klaarwater Road, along Klaarwater Road, turn right into Granada Street, along Granada Street, turn left into Crossmoor Drive, along Crossmoor Drive turn right into High Terrace, along High Terrace, turn left into Moorcross Drive, along Moorcross Drive turn left into Slipway, along slipway into Higginson Highway, along Higginson Highway turn right in Leicester Road, along Leicester Road turn left into Pendlebury Road, along Pendlebury Road into Himalayas Road, along Himalayas Road turn left into Himalayas Road, along Himalayas Road turn right into Duranta Road, along Duranta Road turn left into Lansdowne Road, along Lansdowne Road turn right into Lerwick Road, along Lerwick Road turn left into Chamberlain Road along Chamberlain Road turn left into Milner Street, along Milner Street turn right into Balbour Road, along Balfour Road into Jacobs Road, along Jacobs Road turn right into Flower Road, along Flower Road turn left into Edwin Swales VC Drive, along Edwin Swales VC Drive turn left into South Coast Road.

Alternative Route: Flower Road, Archary Road, Sirdar Road, South Coast Road, along South Coast Road turn right into Grimsby Road, along Grimsby Road into Higginson Highway, along Higginson Highway, turn left into Slipway, along Slipway turn right into Moorcross Drive, along Moorcross Drive turn right into High Terrace, along High Terrace turn left into Crossmoor Drive, along Crossmoor Drive turn right into Granada Street, along Granada Street turn left into Klaarwater Road, along Klaarwater Road turn left into MR 455, along MR 455 turn into MR 85, along MR 85 turn left into Access Road, along Access Road into Savanna Drive, along Savanna Drive into Thorntree Avenue, along Thorntree Avenue turn right into Pearl Road, along Pearl Road turn left into (Pillay Road) Demat Road to terminal points Old Shallcross Primary School, E. M. Motala's Store

## JOHANNESBURG

**Address to which representations must be submitted: The Secretary, Local Road Transportation Board, Private Bag X12, Johannesburg, 2000, and the respective applicant.**

**Adres waarheen vertoë gerig moet word: Die Sekretaris, Plaaslike Padvervoerraad, Privaat Sak X12, Johannesburg, 2000, en die betrokke applicant.**

Full particulars in respect of each application are open to inspection at the Local Road Transportation Board's office.

**Volle besonderhede ten opsigte van elke aansoek lê ter insae by die Plaaslike Padvervoerraad se kantoor.**

**OP.130312.** (2) Masuko J ID No. 3408225126087. (3) District: Springs, 19 Mogafe Street, Kwa Thema, 1563, c/o Oskar Taxi Permits, P.O. Box 7, KwaThema, Springs, 1563. (4) Replacement of vehicle. (5) 1 × 12 passengers. (6) The conveyance of taxi passengers and their personal effects. (7) Between points within the Magisterial District of Springs and return.

**OP.130317.** (2) Twala MS ID No. 4903115247083. (3) District: Johannesburg, PO Box 1316, Eldorado Park, 1812, c/o Nester Nxumalo Consult, 227 Ncala Section, Katlehong, 1832. (4) Transfer of permit Permit No. 661984 from MA Chabaku. (5) 1 × 15 passengers. (6) The conveyance of taxi passengers and their personal effects. (7) Authority as in above mentioned permit(s).

**OP.130320.** (2) Mahlangu I ID No. 4206245208086. (3) District: Springs, 21728 Sepenyane Street Sec. C, Kwa Thema, 1563, c/o H. Burman & Co., P.O. Box 9289, Johannesburg, 2000. (4) Transfer of permit Permit No. 848228 from TA Mgidi. (5) 1 × 14 passengers. (6) The conveyance of taxi passengers and their personal effects. (7) Authority as in above mentioned permit(s).

**OP.130322.** (2) Moleko WT ID No. 2510255202083. (3) District: Johannesburg, 170 Tladi Loc., Kwa Xuma, 1868. (4) Additional vehicle. (5) 1 × 15 passengers. (6) The conveyance of taxi passengers and their personal effects. (7) Between points within the boundaries of Soweto City.

**OP.130324.** (2) Moqubane MS ID No. 4811200486088. (3) District: Alberton, 615 Phadima Section, Katlehong, 1832, c/o M. M. C. Marketing Consult, 20526 Ext. 20, Mfundo Park, 1468. (4) New application. (5) 1 × 15 passengers. (6) The conveyance of taxi passengers and their personal effects. (7) Between points within the boundaries of Katlehong.

**OP.130327.** (2) Nkosi G ID No. 6211305443084. (3) District: Johannesburg, 91B Zone 4, Meadowlands, 1852, c/o S. K. Letsoalo, 1954 Zone 9, Meadowlands, 1852. (4) Replacement of vehicle. (5) 1 × 15 passengers. (6) The conveyance of taxi passengers and their personal effects. (7) Between points within the boundaries of Diepmeadow and Soweto and return.

**OP.130342.** (2) Machikia KT ID No. 5304135240084. (3) District: Alexandra, 120-16th Ave., Alexandra, 2090. (4) Change of particulars. (5) 1 × 12 passengers. (6) The conveyance of taxi passengers and their personal effects. (7) From Alexandra to Kwa Ndebele along the following route: Depart 15th Ave., Alexandra, Ruthveld Street, Old Pretoria Road via Midrand, N1 Pietersburg, R513, Culia, R573 Moloto, R573 Kwa Ndebele Kwaggafontein taxi rank. Return journey: Kwa Ndebele Kwaggafontein taxi rank R573 Moloto, R513 Culunan, N1 Johannesburg, old Pretoria via Midrand, Ruthveld Street, 15th Avenue, Alexandra Taxi Rank.

**OP.130344.** (2) Moloi R ID No. 6212245297085. (3) District: Nigel, 3453 Morajane Street, Duduza, 1490, c/o S. Padi Consultants, 2098 Zone 9, Meadowlands, 1852. (4) Transfer of permit Permit No. 817760 from KP Moloi. (5) 1 × 14 passengers. (6) The conveyance of taxi passengers and their personal effects. (7) Authority as in above mentioned permit(s).

**OP.130345.** (2) Seleke KR ID No. 5405245469081. (3) District: Germiston, 24 Phooko Sect., Katlehong, 1832. (4) Transfer of permit Permit No. 436644 from ES Letsatsi. (5) 1 × 8 passengers. (6) The conveyance of taxi passengers and their personal effects. (7) Authority as in above mentioned permit(s).

**OP.130359.** (2) Maseko MS ID No. 4205135413087. (3) District: Germiston, 769 Twala Section, Katlehong, 1832, c/o Bongi Taxi Consultants, P.O. Box 48906, Roosevelt Park, 2129. (4) Transfer of permit Permit No. 817941 from MA Mahlaba. (5) 1 × 15 passengers. (6) The conveyance of taxi passengers and their personal effects. (7) Authority as in above mentioned permit(s).

**OP.130365.** (2) Ntsangase MJ ID No. 5805065625086. (3) District: Standerton, P.O. Box 2041, Standerton, 2430. (4) Transfer of permit Permit No. 750544 from M Masuku. (5) 1 × 15 passengers. (6) The conveyance of taxi passengers and their personal effects. (7) Authority as in above mentioned permit(s).

**OP.130368.** (2) Cebekulu TG ID No. 4905205564087. (3) District: Alberton, 1691 Ngwai Street, Thokoza, 1421, c/o S. Padi Consultants, 2098 Zone 9, Meadowlands, 1852. (4) Transfer of permit Permit No. 542469 from CE Twala. (5) 1 × 10 passengers. (6) The conveyance of taxi passengers and their personal effects. (7) Authority as in above mentioned permit(s).

**OP.130385.** (2) Mncwango KA ID No. 5305295253080. (3) District: Krugersdorp, 2743 Ekuthuleni Str., Kagiso 2, 1744, c/o I. Gumede Consult, P.O. Box 249, Kagiso 2, 1744. (4) New application. (5) 1 × 15 passengers. (6) The conveyance of taxi passengers and their personal effects. (7) Between points within the Magisterial District of Krugersdorp only.

**OP.130392.** (2) Willis VJ ID No. 6809245303084. (3) District: Vereeniging, 43 Hermitate Crescent, Ennerdale Ext 8, JHB, 1825, c/o George & Ass., P.O. Box 6382, Johannesburg, 2000. (4) New application. (5) 1 × 15 passengers. (6) The conveyance of taxi passengers and their personal effects. (7) From Ennerdale to points within the Magisterial District of Johannesburg and return.

**OP.130395.** (2) Mosobi TJ ID No. 4203080100505. (3) District: Johannesburg, 248 Dobsonville Road, Dobsonville, 1865, c/o S. Moemise, 248 Smit Str, 11 Waverley Court, Braamfontein, 2017. (4) New application. (5) 1 × 15 passengers. (6) The conveyance of taxi passengers and their personal effects. (7) From De Villiers Street Johannesburg to Mafikeng. Forward Journey: From De Villiers Street Parking Area Drive along De Villiers Street right into Rissik Street and left into Wolmarans Street into Smit Street into 17th Street into Bariett Road into High Street into Portland Avenue into Park Road into Main Road onto Ontdekkers Road, through Voortrekker Road, turn left into Barrat Road, turn right into Main Reef Road, turn left into Luipaard Road, into Industrial Road, left onto R24 Krugersdorp Magaliesburg Road, along R24 until Magaliesburg, turn left onto R509 towards Derby and Koster, go Zeerustleft at Koster Town onto R52 towards Lichtenburg Town, into Gerrit Martiz Street, turn right into Meville Street turn left into Swart Street through to Mafikeng Main Road along R52 towards Mafikeng, through Robets Street, right into Molopo Road, left into Station Street, right into Main Street, Vryburg Mafikeng Road right in taxi rank to off load. Return journey: From Mafikeng Taxi Rank near Old Molopo Magistrate's Office turn left into Main Street (Vryburg Mafikeng Road) turn right into Station Street, left into Molopo Road right into Robertson Street onto Route R52 towards Lichtenburg, enter Lichtenburg town Through Swart Street, turn right into Melville Street left into Gerrit Maritz Street through to Koster Main Road along R52 to Koster pass Koster join R509 towards Derby and Magaliesburg, turn right into Industrial Road into Luipaards Street turn right into Main Reef Road, turn left into Barnat Road, turn right into Voortrekker Road through Ontdekkers Road onto Main Road, onto Perth Road onto High Street, onto Bariett Road, onto 17th Street onto Smit Street turn right into Wanderers Street and right into De Villiers Street Parking Area Johannesburg and Park.

**OP.130396.** (2) Sibanyoni BI ID No. 5911045746081. (3) District: Johannesburg, 1768 Dlamini 1, Chiawelo, 1818, c/o S. Moemise, 248 Smit Street, 11 Waverley Court, Braamfontein, 2017. (4) New application. (5) 1 × 4 passengers. (6) The conveyance of taxi passengers and their personal effects. (7) Between points within the Magisterial District of Johannesburg and return.

**OP.130397.** (2) Ndaba CX ID No. 5812015512083. (3) District: Johannesburg, 531 Zone 8, Meadowlands, Soweto, 1852, c/o S. Moemise, 248 Smit Str, 11 Waverley Court, Braamfontein, 2017. (4) New application. (5) 1 × 15 passengers. (6) The conveyance of taxi passengers and their personal effects. (7) Between points within the municipal boundaries of Soweto.

**OP.130398.** (2) Mfene NJ ID No. 4204065518080. (3) District: Nigel, 413 Donsa Street, Duduza, 1490. (4) New application. (5) 1 × 15 passengers. (6) The conveyance of taxi passengers and their personal effects. (7) From points within the boundaries of Duduza to Danota Location to points within the Municipal Area of Springs and return.

**OP.130403.** (2) Mazibuko SC ID No. 6212130329084. (3) District: Alberton, 450 Dikole Section, Katlehong, 1832, c/o Thafeng Consultants, 120 End Street, Doornfontein, 2028. (4) Transfer of permit Permit No. 846196 from KS Mazibuko. (5) 1 × 15 passengers. (6) The conveyance of taxi passengers and their personal effects. (7) Authority as in above mentioned permit(s).

**OP.130428.** (2) Mathe J ID No. 5211065425082. (3) District: Benoni, 12415 Koni Str, Daveyton, 1507, c/o Whitey Consult, 38 Voortrekker Street, Benoni, 1501. (4) Additional vehicle. (5) 1 × 15 passengers. (6) The conveyance of taxi passengers and their personal effects. (7) From Benoni Station into Liverpool Str, turn right into Harpur Ave turn left into Voortrekker Str, which becomes 7th Ave at Northmead. Turn right into Fifth Str, left into Pretoria Str, along Pretoria Road turn into R25 Bapsfontein proceed into R25 Bronkhorstspuit bypassing Dennilton, Groblersdal, Monstersdal, Glen Cowie into Jane Furse taxi rank. Return trips follows the same routes to Benoni station taxi rank.

**OP.130429.** (2) Mashiloane KJ ID No. 5204125640089. (3) District: Alberton, 755 Moseleki Sect, Katlehong, 1832, c/o Nester Nxumalo Consult, 227 Ncala Section, Katlehong, 1832. (4) New application. (5) 1 × 15 passengers. (6) The conveyance of taxi passengers and their personal effects. (7) Between points within the boundaries of Katlehong. Vehicle to be stationed at 755 Maseleki Section Katlehong.

**OP.130430.** (2) Ntsimane D ID No. 6712035713084. (3) District: Johannesburg, 311 Tladi, P O Kwa Xuma, 1868, c/o Nester Nxumalo Consult, 227 Ncala Section, Katlehong, 1832. (4) New application. (5) 1 × 15 passengers. (6) The conveyance of taxi passengers and their personal effects. (7) From points within the boundaries of Soweto to Bara-City Taxi Rank and return via the same route. Vehicle to be stationed at Bara-City Taxi Rank.



**OP.130440.** (2) Moodley S ID No. 620210069057. (3) District: Johannesburg, 9477 Danube Street Ext 10, Lenasia, 1820, c/o East Sunny, 110 End Park House, P.O. Box 17124, Doornfontein, 2028. (4) Transfer of permit Permit No. 846728 from LP Adams. (5) 1 x 14 passengers. (6) The conveyance of taxi passengers and their personal effects. (7) Authority as in above mentioned permit(s).

**OP.130442.** (2) Thookwa BD ID No. 5702085330088. (3) District: Kempton Park, 4327 Ivory Park, Midrand, 1685, c/o Thafeng Consultants, 120 End Street, Doornfontein, 2028. (4) Transfer of permit Permit No. 633359 from FL Kunene. (5) 1 x 15 passengers. (6) The conveyance of taxi passengers and their personal effects. (7) Authority as in above mentioned permit(s).

**OP.130455.** (2) Xaba SV ID No. 4605205509088. (3) District: Alberton, 344 Nhlapo Section, Katlehong, 1832, c/o Nester Nxumalo Consult, 227 Ncala Section, Katlehong, 1832. (4) New application. (5) 1 x 15 passengers. (6) The conveyance of taxi passengers and their personal effects. (7) From points within the boundaries of Katlehong Sluma View Development Area to points within the Magisterial District of Johannesburg and return via the same route. Vehicle to be stationed at taxi rank.

**OP.130474.** (2) Khan DL ID No. 6510065130082. (3) District: Boksburg, 9 Raasblaar Str, Van Dyk Park, Boksburg, 1460. (4) New application. (5) 1 x 10 passengers. (6) The conveyance of taxi passengers and their personal effects. (7) From Boksburg Municipality, Reiger Park to the Municipal Boundaries of Johannesburg and return. Vehicle to be stationed at existing taxi rank appointed by the authorities.

**OP.130490.** (2) Masina DJ ID No. 2507075137085. (3) District: Springs, 4 Thataagane Street, Kwa Thema, 1563, c/o Vusi C. Nkosi Consul., P.O. Box 5179, Johannesburg, 2000. (4) Transfer of permit Permit No. 661596 from MT Bongwe. (5) 1 x 13 passengers. (6) The conveyance of taxi passengers and their personal effects. (7) Authority as in above mentioned permit(s).

**OP.130493.** (2) Makovhadanga AA ID No. 6803135687086. (3) District: Johannesburg, 63 Phillip Street, Rossettenville, 2001, c/o Vusi C. Nkosi Consul., P.O. Box 5179, Johannesburg, 2000. (4) Transfer of permit Permit No. 581739 from ND Nkosi. (5) 1 x 14 passengers. (6) The conveyance of taxi passengers and their personal effects. (7) Authority as in above mentioned permit(s).

**OP.130498.** (2) Mkansi MW ID No. 6206045479083. (3) District: Alberton, 44 Caroline Str., 42 Sunkist, Hillbrow, 2001, c/o Nester Nxumalo Consult, 227 Ncala Section, Katlehong, 1832. (4) Transfer of permit Permit No. 805996 from MS Lifuwa. (5) 1 x 14 passengers. (6) The conveyance of taxi passengers and their personal effects. (7) Authority as in above mentioned permit(s).

**OP.130499.** (2) Ngubane BP ID No. 3810095184080. (3) District: Germiston, 1640 Zondi 1, Soweto, 1868, c/o J. Tsubele Consultants, 1211 Tshongweni Section, Katlehong, 1832. (4) New application. (5) 1 x 15 passengers. (6) The conveyance of taxi passengers and their personal effects. (7) From Germiston Station, turn left into Railway Street, turn off left into Boksburg, Benoni, Brakpan and Springs Old Road, R29 to Leslie, R29 to Piet Retief, Pongola, and turn into N2 turn off left to R618, Matubatuba and return via same route.

**OP.130509.** (2) Nkabinde SA ID No. 6410195391086. (3) District: Johannesburg, Stand 2654 B, Florence Str, Ivory Park, 1685, c/o H. Burman & Co., P.O. Box 9289, Johannesburg, 2000. (4) Transfer of permit Permit No. 543173 from P Mazibuko. (5) 1 x 14 passengers. (6) The conveyance of taxi passengers and their personal effects. (7) Authority as in above mentioned permit(s).

**OP.130510.** (2) Zondo MP ID No. 5305085372082. (3) District: Alberton, 525 Siluma View, Katlehong, 1832, c/o Nester Nxumalo Consult, 227 Ncala Section, Katlehong, 1832. (4) Transfer of permit Permit No. 784307 from SV Xaba. (5) 1 x 15 passengers. (6) The conveyance of taxi passengers and their personal effects. (7) Authority as in above mentioned permit(s).

**OP.130511.** (2) Tsoeu SJ ID No. 5903065708083. (3) District: Johannesburg, 3556 Zone 3, Pimville, 1804, c/o George & Ass., P.O. Box 6382, Johannesburg, 2000. (4) Transfer of permit Permit No. 703144 from MB Moshoeshoe. (5) 1 x 15 passengers. (6) The conveyance of taxi passengers and their personal effects. (7) Authority as in above mentioned permit(s).

**OP.130519.** (2) Seshabela MJ ID No. 5903195701081. (3) District: Johannesburg, 52-3rd Ave, Alexandra, 2090, c/o P. Moatshe Consultants, 85 Plein Street, Johannesburg, 2000. (4) Transfer of permit Permit No. 601565 from TE Mazibuko. (5) 1 x 14 passengers. (6) The conveyance of taxi passengers and their personal effects. (7) Authority as in above mentioned permit(s).

**OP.130520.** (2) Simelane MM ID No. 6812275366088. (3) District: Ermelo, P O Box 991, Bethal, 2310, c/o Erasmus Consult, P.O. Box 991, Bethal, 2310. (4) New application. (5) 1 x 15 passengers. (6) The conveyance of taxi passengers and their personal effects. (7) From Myflower to Ermelo and Carolina and return.

**OP.130527.** (2) Matoro AA ID No. 6205285809082. (3) District: Johannesburg, P O Box 464, Lawley Lanasia, 1824, c/o Thafeng Consultants, 120 End Street, Doornfontein, 2028. (4) Transfer of permit Permit No. 850806 from S. Monametsi. (5) 1 x 14 passengers. (6) The conveyance of taxi passengers and their personal effects. (7) Authority as in above mentioned permit(s).

**OP.130533.** (2) Madlopha KN ID No. 5407295429080. (3) District: Alberton, 429 Ext 2, Thokoza, 1421, c/o George & Ass., P.O. Box 6382, Johannesburg, 2000. (4) Transfer of permit Permit No. 663362 from SW Bucibo. (5) 1 x 14 passengers. (6) The conveyance of taxi passengers and their personal effects. (7) Authority as in above mentioned permit(s).

**OP.130535.** (2) MaQubela ND ID No. 5807140933089. (3) District: Johannesburg, 624 Mofolo, P O Kwa Xuma, 1868, c/o Whitey Consult, 38 Voortrekker Street, Benoni, 1501. (4) New application. (5) 2 x 4 passengers. (6) The conveyance of taxi passengers and their personal effects. (7) From Bruma Flea Market in Bedfordview to points within the Municipal Area of Johannesburg, South Gate, Mondeor and Jan Smuts Airport and return trips.

**OP.130556.** (2) Buthelezi TI ID No. 152884174. (3) District: Johannesburg, 16529 Mqubi Street, Vosloorus, 1468, c/o Nester Nxumalo Consult, 227 Ncala Section, Katlehong, 1832. (4) Transfer of permit Permit No. 621443 from KA Mphuthi. (5) 1 x 15 passengers. (6) The conveyance of taxi passengers and their personal effects. (7) Authority as in above mentioned permit(s).

**OP.130558.** (2) Marebane SE ID No. 5309245443080. (3) District: Germiston, 2812 Mothaba Street, Vosloorus, 1468, c/o Nester Nxumalo Consult, 227 Ncala Section, Katlehong, 1832. (4) Transfer of permit Permit No. 671810 from FJ Lukhele. (5) 1 x 14 passengers. (6) The conveyance of taxi passengers and their personal effects. (7) Authority as in above mentioned permit(s).

**OP.130562.** (2) Shiburi JB ID No. 4804240538083. (3) District: Germiston, 35 Esangweni Section, Tembisa, 1628, c/o S. Padi Consultants, 2098 Zone 9, Meadowlands, 1852. (4) Transfer of permit Permit No. 661198 from RM Mdluli. (5) 1 × 14 passengers. (6) The conveyance of taxi passengers and their personal effects. (7) Authority as in above mentioned permit(s).

**OP.130563.** (2) Sibeko SJ ID No. 6111295286081. (3) District: Brakpan, 1717 Ntombela Str, Tsakane, Brakpan, 1548. (4) Transfer of permit Permit No. 663608 from E. Mahlangu. (5) 1 × 12 passengers. (6) The conveyance of taxi passengers and their personal effects. (7) Authority as in above mentioned permit(s).

**OP.130566.** (2) Mahaye MM ID No. 5607015534081. (3) District: Boksburg, 1377 Khari Str, Vosloorus, 1468, c/o P. Moatshe Consultants, 85 Plein Street, Johannesburg, 2000. (4) Transfer of permit Permit No. 628045 from D. Mkhabela. (5) 1 × 15 passengers. (6) The conveyance of taxi passengers and their personal effects. (7) Authority as in above mentioned permit(s).

**OP.130567.** (2) Sibeko EG ID No. 4712295245084. (3) District: Piet Retief, 2124 New Loc., Wesselton, 2350, c/o P. Moatshe Consultants, 85 Plein Street, Johannesburg, 2000. (4) Change of particulars. (5) 1 × 15 passengers. (6) The conveyance of taxi passengers and their personal effects. (7) *Existing authority:* From points within the Municipal Area of Wesselton to points within the Magisterial District of Ermelo and return. *Additional Authority:* To points within Piet Retief and points within Newcastle and return.

**OP.130568.** (2) Sibeko NE ID No. 5712315338082. (3) District: Piet Retief, No. 213 Garland Str, Wesselton, 2350, c/o P. Moatshe Consultants, 85 Plein Street, Johannesburg, 2000. (4) Change of particulars. (5) 1 × 11 passengers. (6) The conveyance of taxi passengers and their personal effects. (7) *Existing authority:* Between points within the Magisterial District of Ermelo. *Additional Authority:* To points within Piet Retief and points within Newcastle and return.

**OP.130569.** (2) Sibeko NE ID No. 5712315338082. (3) District: Piet Retief, No. 213 Garland Str, Wesselton, 2350, c/o P. Moatshe Consultants, 85 Plein Street, Johannesburg, 2000. (4) Change of particulars. (5) 1 × 15 passengers. (6) The conveyance of taxi passengers and their personal effects. (7) *Existing authority:* From points within the Municipal Area of Wesselton to points within the municipal area of Ermelo and return. *Additional authority:* To points within Piet Retief and points within Newcastle and return.

**OP.130571.** (2) Sibeko EG ID No. 4712295245084. (3) District: Piet Retief, 2124 New Loc., Wesselton, 2350, c/o P. Moatshe Consultants, 85 Plein Street, Johannesburg, 2000. (4) Change of particulars. (5) 1 × 12 passengers. (6) The conveyance of taxi passengers and their personal effects. (7) *Existing authority:* From points within the Municipal Area of Wesselton to points within the Municipal Area of Ermelo. From points within the Magisterial Boundaries of Ermelo to points within the Municipal Boundaries of Springs. On Route Description: Forward Journey: Ermelo R29, Bethal R29, Kinross R29, Leslie R29, Devon R29, Springs Station- 2nd Street, Station Road, stop at Long Distance taxi rank. *Additional authority:* To points within Piet Retief and points within Newcastle and return.

**OP.130572.** (2) Sibeko EG ID No. 4712295245084. (3) District: Piet Retief, 2124 New Loc., Wesselton, 2350, c/o P. Moatshe Consultants, 85 Plein Street, Johannesburg, 2000. (4) Change of particulars. (5) 1 × 15 passengers. (6) The conveyance of taxi passengers and their personal effects. (7) *Existing authority:* From points within the Magisterial District of Ermelo to points within the Municipal Boundaries of Springs. On route description forward Journey: Ermelo R29, Bethal R29, Kinross R29, Leslie R29, Devon R29, Springs Station 2nd Street, Station Road, stop Long Distance taxi rank. *Additional authority:* To points within Piet Retief and points within Newcastle and return.

**OP.130573.** (2) Mahaye MS ID No. 5603215507084. (3) District: Boksburg, 1377 Khar Str, Vosloorus, Vosloorus, 1468, c/o P. Moatshe Consultants, 85 Plein Street, Johannesburg, 2000. (4) Transfer of permit Permit No. 628048 from D. Mkhabela. (5) 1 × 13 passengers. (6) The conveyance of taxi passengers and their personal effects. (7) Authority as in above mentioned permit(s).

**OP.130576.** (2) Mbokota MB ID No. 6507225378080. (3) District: Johannesburg, 241 Ext 8, Vosloorus, 1468, c/o W. R. Baloyi Att., 207 Towerhill, 37 Kotze Str, Hillbrow, 2001. (4) New application. (5) 1 × 4 passengers. (6) The conveyance of taxi passengers and their personal effects. (7) Between points within Johannesburg, Pretoria, Vereeniging, Germiston, Roodepoort and Randburg.

**OP.130577.** (2) Makwe ME ID No. 5201175456085. (3) District: Johannesburg, 1566A Zola North, PO Kwa Xuma, 1868, c/o Z. Xulu Consult, 1566 Zola North, PO Kwa Xuma, Soweto, 1868. (4) New application. (5) 1 × 15 passengers. (6) The conveyance of taxi passengers and their personal effects. (7) Between points within the boundaries of Soweto. Vehicle to be stationed at Zola Bus Taxi Rank.

**OP.130602.** (2) Ndlovu NS ID No. 6410015610087. (3) District: Germiston, 4008 Tshongweni Section, Katlehong, 1832, c/o P.D. Skosana Taxi Co., P.O. Box 22096, Dawn Park, 1459. (4) Transfer of permit Permit No. 765843 from SR Radebe. (5) 1 × 12 passengers. (6) The conveyance of taxi passengers and their personal effects. (7) Authority as in above mentioned permit(s).

**OP.130603.** (2) Moloi NB ID No. 6001017638083. (3) District: Nigel, 3271 Motaung Str, Duduza, 1490, c/o P. D. Skosana Taxi Co., P.O. Box 22096, Dawn Park, 1459. (4) Transfer of permit Permit No. 662536 from LP Msomi. (5) 1 × 15 passengers. (6) The conveyance of taxi passengers and their personal effects. (7) Authority as in above mentioned permit(s).

**OP.130617.** (2) Machitiso I ID No. 4405225412086. (3) District: Johannesburg, 4310 Tshiawelo Ext 4, Soweto, 1818, c/o Nester Nxumalo Consult, 227 Ncala Section, Katlehong, 1832. (4) Transfer of permit Permit No. 597877 from VP Mazibuko. (5) 1 × 15 passengers. (6) The conveyance of taxi passengers and their personal effects. (7) Authority as in above mentioned permit(s).

**OP.130618.** (2) Poposhe Y ID No. 4601050000905. (3) District: Johannesburg, 283 Khumalo Valley, Katlehong, 1832, c/o H. Burman & Co., P.O. Box 9289, Johannesburg, 2000. (4) Transfer of permit Permit No. 742263 from SM Rwoqushu and Permit No. 600871 from SM Rwoqushu. (5) 2 × 15 passengers. (6) The conveyance of taxi passengers and their personal effects. (7) Authority as in above mentioned permit(s).

**OP.130637.** (2) Simantiris N ID No. 7302245215085. (3) District: Boksburg, 22 Barand Road Ext 1, Boksburg, 1460. (4) Transfer of permit Permit No. 766320 from WA Holliday. (5) 1 × 4 passengers. (6) The conveyance of taxi passengers and their personal effects. (7) Authority as in above mentioned permit(s).



**OP.130661.** (2) Makgopa AA ID No. 5603155524081. (3) District: Johannesburg, 328 Motsu Sect, Tembisa, 1628, c/o J. Ramalotlo Consult, 6571A Zone 4, Diepkloof, 1804. (4) New application. (5) 1 x 4 passengers. (6) The conveyance of taxi passengers and their personal effects. (7) Between points within the Magisterial District of Johannesburg.

**OP.130669.** (2) Peloahae LM ID No. 5611285495080. (3) District: Boksburg, 285 Moshoeshe Sect, Katlehong, Germiston, 1832, c/o Elijah Mphake Consul, 4069 Zone 3, Diepkloof, 1864. (4) Transfer of permit Permit No. 773643 from T Ziqubu. (5) 1 x 15 passengers. (6) The conveyance of taxi passengers and their personal effects. (7) Authority as in above mentioned permit(s).

**OP.130672.** (2) Manyoni BA ID No. 6706165576089. (3) District: Alberton, 432 Maphanga Section, Katlehong, 1832, c/o P. D. Skosana Taxi Co., P.O. Box 22096, Dawn Park, 1459. (4) Transfer of permit Permit No. 693820 from PD Skosana. (5) 1 x 14 passengers. (6) The conveyance of taxi passengers and their personal effects. (7) Authority as in above mentioned permit(s).

**OP.130745.** (2) Peloeahae I ID No. 6308285358082. (3) District: Alberton, 285 Moshoeshe Sect, Katlehong, 1832, c/o Nester Nxumalo Consult, 227 Ncala Section, Katlehong, 1832. (4) Transfer of permit Permit No. 817574 from K Nkonyane. (5) 1 x 15 passengers. (6) The conveyance of taxi passengers and their personal effects. (7) Authority as in above mentioned permit(s).

**OP.130755.** (2) Nkosi JK ID No. 4810115265082. (3) District: Germiston, 341 Ngema Sect, Katlehong, 1832, c/o J. Tsubele Consultants, 1211 Tshongweni Section, Katlehong, 1832. (4) Transfer of permit Permit No. 672825 from DL Nkumane. (5) 1 x 15 passengers. (6) The conveyance of taxi passengers and their personal effects. (7) Authority as in above mentioned permit(s).

**OP.130761.** (2) Ximba MJ ID No. 6105155697080. (3) District: Boksburg, 1841 Thulule Street, Wattville, 1459. (4) New application. (5) 1 x 15 passengers. (6) The conveyance of taxi passengers and their personal effects. (7) From Dunswart Station Benoni to Tsakane Administration Office and return.

**OP.130770.** (2) Ndhlangamandla MA ID No. 5202075323086. (3) District: Alberton, 2922 Siluma View, Katlehong, 1832, c/o S. Padi Consultants, 2098 Zone 9, Meadowlands, 1852. (4) New application. (5) 1 x 15 passengers. (6) The conveyance of taxi passengers and their personal effects. (7) Between points within the municipal area of Katlehong to points within the municipal area of Germiston and return.

**OP.130779.** (2) Mudzanani PR ID No. 6501023130804. (3) District: Johannesburg, Plot 49, DF Malan Rd, Honeydew, 2040, c/o S. Padi Consultants, 2098 Zone 9, Meadowlands, 1852. (4) Transfer of permit Permit No. 724397 from S Padi. (5) 1 x 15 passengers. (6) The conveyance of taxi passengers and their personal effects. (7) Authority as in above mentioned permit(s).

**OP.130780.** (2) Lesomo JD ID No. 4003035741081. (3) District: Alexandra, 112 15th Avenue, Alexandra, 2090, c/o P. D. Skosana Taxi Co., P.O. Box 22096, Dawn Park, 1459. (4) New application. (5) 1 x 15 passengers. (6) The conveyance of taxi passengers and their personal effects. (7) Between points within the boundaries of Alexandra to points within the Municipal area of Sandton and Randburg.

**OP.131367.** (2) Sibanyoni JP ID No. 6109185607085. (3) District: Alberton, 8 Zuma Section, Katlehong, 1832, c/o Nester Nxumalo Consult, 227 Ncala Section, Katlehong, 1832. (4) Transfer of permit Permit No. 467322 from TM Sibanyoni. (5) 1 x 14 passengers. (6) The conveyance of taxi passengers and their personal effects. (7) Authority as in above mentioned permit(s).

**(1) OT 10119.** (2) M L Molefe ID: 6312155284089. (3) District of Johannesburg: Postal address: Johannes; 120 End Street, Doornfontein, 2028; 3464 Morajane Street, Duduza, 1490. (4) Transfer of permit from S E Selepe. (5) 1 x 13 seater combi. (6) Taxi passengers and their personal effects. (7) Transfer of permit to obtain the same authority as held by transferor of permit on OP No. 642984.

**(1) OT 840.** (2) L M Kgoathisi ID: 5505310679082. (3) District of Krujersdorp: Postal address: E T Sekhuthe & Ass, P.O. Box 16142, Doornfontein, 2028; 6926 Ixopo Drive, Krugersdorp, 1744. (4) Late renewal. (5) 1 x 14 seater combi. (6) Taxi passengers and their personal effects. (7) From points within Kagiso township to points within the Municipal area of Krugersdorp and return. Vehicle to be stationed at and operated from Kagiso Township.

**(1) OT 2215.** (2) C C F Bearne ID: 3906125059100. (3) District of Johannesburg: Postal address: H Burman & Co., P.O. Box 9289, Johannesburg, 2000; cnr Bok & Banket Streets, Joubert Park, 2044. (4) Transfer of permit from C C Kapela. (5) 2 x 4 seater motorcar. (6) Taxi passengers and their personal effects. (7) Transfer of permit to obtain the same authority as held by transferor of permit on OP No. 705176, 702004.

**(1) OT 2456.** (2) I J Graham ID: 5609265125016. (3) District of Johannesburg: Postal address: 86 Gazania Road, Extension 2, Riverlea, 2093. (4) Replacement of vehicle with additional authority (increase of passengers). (5) 1 x 15 seater combi. (6) Taxi passengers and their personal effects. (7) Replacement of vehicle to obtain the same authority as held by vehicle to be replaced with increase of passengers from 9 to 15.

**(1) OT 2473.** (2) A M Zwane ID: 540226524087. (3) District of Fernie: Posadres: Posbus 80, Mpuluzi, 2335. (4) Nuwe aansoek. (5) 1 x 15 sitplek kombi. (6) Huurmotortpassasiers en hul persoonlike bagasie. (7) Vanaf Fernie na Piet Retief en na Ermelo en weer Piet Retief en Ermelo na Fernie.

**(1) OT 2938.** (2) M Mmatli. (3) District of Johannesburg: Postal address: 7942A Zone 6, Diepkloof, 1864. (4) New application. (5) 1 x 4 seater motorcar. (6) Taxi passengers and their personal effects. (7) Between points within the magisterial district of Johannesburg.

**(1) OT 3484.** (2) S A Ngwenya ID: 4705155724081. (3) District of Benoni: Postal address: 1648 Zith Street, Wattville, 1501. (4) New application. (5) 2 x 15 seater combi. (6) Taxi passengers and their personal effects. (7) From points within the boundaries of Wattville to the Municipal area of Benoni and return.

**(1) OT 3846.** (2) M J Maleka ID: 3011165156088. (3) District of Springs: Postal address: Taxi permits, 24 Beit Street, Doornfontein, 2028; 1130 Extension 1, Kwa Thema, 1563. (4) New application. (5) 1 x 15 seater combi. (6) Taxi passengers and their personal effects. (7) From Kwa Thema district of Springs to Springs (district Springs) along the following route: From taxi rank onto M46 becomes Springs West Road left into Second Street, left onto Second Avenue, into 1st Street. Stop Springs Station taxi rank Springs. Return forward route in opposite direction with consideration to one way street on conditions that no intermediate passengers be picked up or set down en route except at points situated within the Municipal boundaries of Kwa Thema and Springs. Vehicle to be stationed from Kwa Thema district Springs.

(1) **OT 3873.** (2) G N Mvelase ID: 4603100194080. (3) District of Johannesburg: Postal address: Taxi permits: 24 Beit Street, Doornfontein, 2028; 1351B Zola North, Soweto, 1868. (4) New application. (5) 1 x 15 seater combi. (6) Taxi passengers and their personal effects. (7) From points within the Magisterial district of Sweizer Reneke to points within the Magisterial district of Johannesburg. Subject to the condition that passengers may only be picked up or set down in Sweizer Reneke and the Magisterial district of Johannesburg.

(1) **OT 4288.** (2) A T Mangoegepe ID: 5801235796089. (3) District of Randfontein: Postal address: I T Steyn: P.O. Box 5125, Mohlakeng Location, Randfontein, 1760; 3392 Mandela Street, Mohlakeng, 1766. (4) Additional vehicle. (5) 1 x 4 seater motorcar. (6) Taxi passengers and their personal effects. (7) From points within the Randfontein Magisterial district to points situated within a radius of 500 (five hundred) kilometers and return. From the above magisterial district to Kimberley passing the following towns. Ventersdorp, Coligny, Lichtenburg, Mafikeng, Vryburg, Taung, Christiana, Warrenton and into Kimberly and return.

(1) **OT 4814.** (2) M D Molaba ID: 5506195607081. (3) District of Germiston: Postal address: 957 Khumalo Valley, Katlehong, 1832. (4) New application. (5) 1 x 15 seater combi. (6) Taxi passengers and their personal effects. (7) From points within Germiston to points within Katlehong and return.

(1) **OT 5042.** (2) R Modiga ID: 6804215536086. (3) District of Springs: Postal address: Kruger & O'Connell: P.O. Box 3125, Springs, 1560; 10787 New Stands, Tsakane, 1548. (4) Transfer of permit from R P Modisa. (5) 1 x 15 seater combi. (6) Taxi passengers and their personal effects. (7) Transfer of permit to obtain the same authority as held by transferor of permit on OP No. 693983.

(1) **OT 5230.** (2) N M Ngwenya ID: 5808100775080. (3) District of Springs: Postal address: H Burman & Co; PO Box 9289; Johannesburg; 2000. 4 Tiale Street; Kwa Thema; 1563. (4) Change of surname from Nqezo to Ngwenya. (5) 2 x 14 seater combi. (6) Taxi passengers and their personal effects. (7) Change of surname to obtain the same authority as held on OP No. 686154, 836166.

(1) **OT 3401.** (2) Matthysen Busvervoer ID: 77185407. (3) District of Johannesburg: Postal Address: R T M Rein; Posbus 161; Pretoria; 0001; Maxwell Avenue; Sunninghill Park; Sandton, 2063. (4) Additional authority. (5) 1 x 29 seater bus. (6) Taxi passengers and their personal effects. (7) Glaxo (South Africa) Katlehong to Midrand route: Leave corner Hospital road/ Lesotho Road, Katlehong proceed north along Khuymalo Street to Black Reef Road, off ramp onto Old Vereeniging Road towards Alberton. Turn right onto the N3 North, proceed along the N3 North to the N1 (Ben Schoeman Highway), off ramp onto the Ben Schoeman Highway, Pretoria. Continue to the Allandale (Midrand) off ramp. At the top of the off ramp, turn right, back over the freeway. Turn left onto the Old Pretoria road towards Midrand deposit staff at Glaxo (South Africa), 44 Old Pretoria Road, leave Glaxo (South Africa), 44 Old Pretoria Road, turn left at the robots into Le Roux Avenue, proceed over the Ben Schoeman Highway, turn left into Bekker Road proceed down to Allandale Road. Turn left into Allandale Road, cross over Ben Schoeman Highway and turn right onto the Ben Schoeman. Off ramp onto the N3 south. Proceed onto the N3 Highway to the Wadeville/Alberton off ramp. Turn right at the robot onto the Old Vereeniging Road, turn right onto Reef Road, turn onto Khumalo Road proceed to the corner of Hospital Road, Lesotho Road. Passengers disembark.

(1) **OT 8513.** (2) S B Moagi ID: 5512095582084. (3) District of Johannesburg: Postal Address: E T Sekhuthé & Ass: PO Box 16142; Doornfontein; 2028; P O Box 12538; Katlehong; 1832. (4) New application. (5) 1 x 4 seater motorcar. (6) Taxi passengers and their personal effects. (7) Between points within the Magisterial District of Johannesburg Town Council, Sandton, Midrand, including Jan Smuts Airport (district Kempton Park) and return.

(1) **OT 1510.** (2) M N Ndawonde ID: 5309160274080. (3) District of Johannesburg: Postal Address: Taxi Permits; 24 Beit Street; Doornfontein; 2028; 3950 Jabavu Extension 1; Soweto; 1804. (4) Transfer of permit from J J Ndawonde. (5) 1 x 15 seater combi. (6) Taxi passengers and their personal effects. (7) Transfer of permit to obtain the same authority as held by transferor of permit on OP No. 644478.

(1) **OT 758.** (2) D Dembe ID: 5203015371086. (3) District of Johannesburg: Postal address: H Burman & Co; PO Box 9289; Johannesburg; 2000; cnr 4th Street and 1st Avenue; Marlboro; 2063. (4) Transfer of permit from P D Fry. (5) 1 x 15 seater combi. (6) Taxi passengers and their personal effects. (7) Transfer of permit to obtain the same authority as held by transferor of permit on OP No. 620534.

(1) **OT 12110.** (2) R S Tau ID: 3308155219082. (3) District of Johannesburg: Postal address: 1386 Tladi; KwaXuma; 1868. (4) Late Renewal. (5) 1 x 14 seater combi. (6) Taxi passengers and their personal effects. (7) Between points within the boundaries of Soweto.

(1) **OT 2821.** (2) L S Williams ID: 4910285040081. (3) District of Brakpan: Postal address: J D van Wyk; PO Box 10669; Geluksdal; Brakpan; 1546; 49 15th Street, Bakerton Extension; Springs; 1563. (4) Replacement of vehicle with additional authority (increase of passengers). (5) 1 x 15 seater combi. (6) Taxi passengers and their personal effects. (7) Replacement of vehicle to obtain the same authority as held by vehicle to be replaced with increase of passengers from 10 to 14.

(1) **OT 5402.** (2) Matthysen Busvervoer (EDMS) Bpk. ID: 77185407. (3) District of Sandton: Postal Address: R T M Rein; P.O. Box 161; Pretoria; 0001; Maxwell Avenue; Sunninghill Park; Sandton; 2090. (4) Additional authority. (5) 2 x 60 seater bus. (6) Persons and their personal effects. (7)

#### ROUTE ONE

##### BUS STOP ROUTE

- No. 1. Start at Pimville Centre bus stop on Mojavi Drive, Pimville Centre is on right hand side of Mojavi Drive.
- No. 2. Proceed down Mojavi Drive, and stop at the Roman Catholic Church on Mojavi Drive Pimville. Proceed and turn left into Mohoka Street, left again into Potchefstroom Road.
- No. 3. Chiavelo Clinic on the Old Potchefstroom Road.
- No. 4. Proceed along Old Potchefstroom Road and turn right into Tsianda Street. Stop on the corner.



- No. 5. Proceed along Tsianda Street to Chawalo Community Centre, proceed along Tsianda Street which Tshithuthune Avenue (Chiawelo Ext 3 & Molotsane).
- No. 6. Proceed along Tshithuthune Avenue right into Kunene Street, Protea, stop on the corner of Kunene Street. Proceed down Kunene Street and turn left into Mdlalose Street proceed and turn right into Letsatsi/Radebe Street.
- No. 7. BP Garage Protea on Letsatsi/Radebe Street. Proceed along Letsatsi/Radebe Street.
- No. 8. Stop at "Station" on Letsatsi/Radebe Street. Proceed along same road.
- No. 9. Stop at Maledi Ext Primary School on Letsatsi Road. Proceed over railway line into Tshangisa Street Maledi, and right into Ligwale Street, Maledi. Proceed along Ligwale Street.
- No. 10. Cross Kgarese Street Naledi and stop on the corner of Kgarese Street. Proceed down Ligwale Street.
- No. 11. Stop at Sakies Shopping Centre—Ligwale Street, proceed along Ligwale Street.
- No. 12. Stop at Senex Garage on Ligwale Street, Naledi. Proceed along Ligwale Street into Tladi.
- No. 13. Stop at Tladi Clinic on Ligwale Street. Proceed along Ligwale Street.
- No. 14. Stop on corner Ligwale and Moliwa. Proceed along Ligwale Street.
- No. 15. Stop at Jabulani Flats on Ligwale Street. Proceed and turn right into Koma Street. Drive along Koma Street in Molapo and turn left into Masiane Street.
- No. 16. Stop at Molapo Bus Terminus in Masiane Street.
- No. 17. Proceed along Masiane Street and stop at Jefferson Stores. Proceed and turn right into Makapan Street.
- No. 18. Proceed down Makapan Street and turn left into Vundla Drive. Stop on corner.
- No. 19. Proceed down Vundla Drive and stop at Moroka Centre on Vundle Drive. Proceed down Vundla Drive.
- No. 20. Stop at Tshabalala Bottle Store, White City, on Vundla Drive. Proceed and turn right into Pela Road.
- No. 21. Stop at No. 1 Office White City in Pela Road. Proceed along Pela Road.
- No. 22. Stop at Cross Roads turn left into Roodepoort Road and right into Mputhi Street. Drive past Sisule Stores along Muthi Street which then becomes Machaba Drive in Mofolo Village. Turn right onto Kinimi Street.
- No. 23. Stop on corner of Machaba Drive and Kinimi Street. Proceed along Kinimi Street turn right into Mnoube Drive, Dube, turn left into Mahalefele Road, Dube, drive past Phefeni bus terminus in Mahalafele Street which becomes Pela Street, Orlando West.
- No. 24. Stop at Uncle Tom's Hall, Orlando West. Proceed along Pela Street, turn left into Killer Road turn right into Soweto Highway and left into Hoof Road.
- No. 25. Stop on the corner of Soweto Highway and Hoof Road at Moordgesig Bus Terminus. (last Bus Stop) Proceed with Main Road (Hoofweg). Pass Ondekkers road whereafter Main Road becomes Commando Road (at High Gate Shopping Centre) Drive along Commando Road. Past Industria. Past Maraisburg. Turn left into Hamilton Street—Westbury. Turn right into Griffith Road. Turn right into Main Road Martindale. Turn left into Anadale Street. Turn right into Philips Street. Stop 195–215 Main Road Martindale Phillips Complex.

(1) OT 5402. (2) Matthysen Busvervoer (EDMS.) Bpk. ID: 77185407. (3) District of Sandton: Postal Address: R. T. M. Rein; P.O. Box 161; Pretoria; 0001; Maxwell Avenue; Sunninghill Park; Sandton; 2090. (4) Additional authority. (5) 2 ÷ 60 seater bus. (6) Persons and their personal effects. (7)

## ROUTE TWO

### BUS STOP ROUTE

- No. 1. Start at Taxi Rank, Dobsonville Ext. 2, on Main Road. Proceed along Main Road to Dobsonville Ext. 3. Turn left into MogoJane Street Dobsonville Ext. 3.
- No. 2. Proceed along Main Road, turn right into Xuma Street and stop on the corner of Main Road and Xuma Street. Proceed along Xuma Street and turn right into Manetsi Street and turn right again into Zemve Drive.
- No. 3. Stop at the "Island" on Zemve Drive. Make a U-Turn on Zemve Drive. Turn right into Mbalo Street.
- No. 4. Stop on corner of Mbalo Street and Kazamotho Street. Proceed along Mbalo Street and turn right into Old Apostolic Church Street, Emndeni. Turn left into Zamukulungisa Street, Emndeni.
- No. 5. Stop at Chicken Licken in Samukulungisa Street, Emndeni. Turn left into Maholwane Street, Zola.
- No. 6. Stop at Surgery on Maholwane Street, Zola. Proceed along Maholwane Street.
- No. 7. Stop at Sakies Shopping Centre, Zola, Proceed along Maholwane Street. Turn left into Koma Road, Sundi. Proceed along Koma Road. Turn left into Shomayeli Street, Zondi.
- No. 8. Stop at Khambi Butchery on Shomayeli Street, Zondi. Proceed along Shomayeli Street. Turn right into Roodepoort Road, left into Masimini Street, Khwezi. Turn left into Main Taxi Road, Meadowlands. Proceed along Main Taxi Road. Turn left into Zone 10 Bus Terminus Road, Meadowlands.
- No. 9. Turn right in Maseru Street, Zone 9 Meadowlands and stop. Proceed along Maseru Street and turn right into Forbes Road.
- No. 10. Proceed along Forbes Road and turn left into Zone 9/10 Circle (Forbes Circle). Stop on the Circle at Taxi Rank.
- No. 11. Proceed along Forbes Road, turn left into Sander Street and stop.
- No. 12. Proceed along Sanders Street and stop at the top of the hill, and turn left into Meadowland Police Station circle and proceed downhill and turn left into Odendaal Street.

- No. 13. Stop at the Corner of Odendaal and Vincent Streets (before turning right into Vincent Streets.) Proceed down Vincent Street and turn right into Hennessy Street Killarney.
- No. 14. Proceed down Hannassy Street and turn left into Mophiring Street, and stop.
- No. 15. Stop at Monaphansi Nursery School on Mophiring Street. Proceed and turn right into Nkwanga Street. Proceed, turn left into Mooki Street, Orlando East. Proceed and cross Soweto Highway in Noordgesig Hoof Road.
- No. 16. Stop at Noordgesig Bus Terminus on Hoof Road (Last Bus Stop). Proceed with main Road (Hoofweg). Pass Ondekkers road whereafter Main Road becomes Commando Road (at High Gate Shopping Centre) Drive along Commando Road. Past Industrial. Past Maraisburg. Turn left into Hamilton Street—Westbury. Turn right into Griffith Road. Turn right into Main Road, Martindale. Turn left into Anadale Street. Turn right into Philips Street. Stop 195–215 Main Road, Martindale Philips Complex.

**OP.130691.** (2) Mkwana PT ID No 5609205763082. (3) District Springs, 151 Rabalou Str, Kwa Thema, 1563 c/o Oskar Taxi Permits, P.O. Box 7, Kwa Thema, Springs, 1563. (4) Replacement of vehicle. (5) 1 × 14 passengers. (6) The conveyance of taxi passengers and their personal effects. (7) Between points within the Magisterial District of Springs and return. Vehicle to be stationed at Springs Taxi Rank.

**OP.130787.** (2) Ndlovu SP ID No 5401185691081. (3) District: Alberton, 130 Ramokonopi West, Katlehong, 1832 c/o S. Padi Consultants, 2098 Zone 9, Meadowlands, 1852. (4) New application. (5) 1 × 15 passengers. (6) The conveyance of taxi passengers and their personal effects. (7) Between points within the municipal area of Katlehong to points within the municipal area of Germiston and return.

**OP.130789.** (2) Motloutsi ME ID No 5410085649081. (3) District: Alexandra, 113 17th Avenue, Alexandra, 2090 c/o J. Tsubele Consultants, 1211 Tshongweni Section, Katlehong, 1832. (4) New application. (5) 1 × 14 passengers. (6) The conveyance of taxi passengers and their personal effects. (7) Between points within the boundaries of Alexandra and points within the municipal area of Johannesburg.

**OP.130796.** (2) Molo LM ID No 5603155789080. (3) District: Springs, 11253 Ndlovu Street, Kwa Thema, 1563. (4) Transfer of permit Permit No. 632697 from PM Phora. (5) 1 × 15 passengers. (6) The conveyance of taxi passengers and their personal effects. (7) Authority as in above mentioned permit(s).

**OP.130799.** (2) Mofokeng JT ID No 5003135392081. (3) District: Springs, 10 Puleng Str, Kwa Thema, 1563 c/o Oskar Taxi Permits, P.O. Box 7, Kwa Thema, Springs, 1563. (4) Transfer of permit Permit No. 555805 from CP Dzingwa. (5) 1 × 10 passengers. (6) The conveyance of taxi passengers and their personal effects. (7) Authority as in above mentioned permit(s).

**OP.130810.** (2) Dlangamandla AN ID No 5406135796088. (3) District: Carolina, Stand 224, Eerstehoek, 1190 c/o Nester Nxumalo Consult, 227 Ncala Section, Katlehong, 1832. (4) Transfer of permit Permit No. 693601 from MR Zulu. (5) 1 × 15 passengers. (6) The conveyance of taxi passengers and their personal effects. (7) Authority as in above mentioned permit(s).

**OP.130816.** (2) Zuma NP ID No 5504230704088. (3) District: Johannesburg, 1566A Zola North, Soweto, 1868 c/o Z. Xulu Consult, 1566 Zola North, P.O. Kwa Xuma, Soweto, 1868. (4) Change of particulars. (5) 1 × 4 passengers. (6) The conveyance of taxi passengers and their personal effects. (7) *Existing authority:* Between points within the boundaries of Soweto. Vehicle to be stationed at Zola Bus Taxi Rank. *Required authority:* Between points within the boundaries of Soweto to points within the municipal area of Johannesburg including Sandton, Bedfordview and Jan Smuts Airport and also casual trips within the Republic of South Africa.

**OP.130817.** (2) Pitso BM ID No 7302015531083. (3) District: Alberton, 89 Goba Section, Katlehong, 1833 c/o Interafrica, P.O. Box 16307, Doornfontein, 2028. (4) New application. (5) 1 × 15 passengers. (6) The conveyance of taxi passengers and their personal effects. (7) From points within Katlehong to points within Germiston and return.

**OP.130818.** (2) Dikobe GA ID No 541015553080. (3) District: Alberton, 7120 Ramonotsi Str, Thokoza, 1832 c/o Bongi Taxi Consultants, P.O. Box 48906, Roosevelt Park, 2129. (4) Transfer of permit Permit No. 705016 from FA Masondo. (5) 1 × 15 passengers. (6) The conveyance of taxi passengers and their personal effects. (7) Authority as in above mentioned permit(s).

**OP.130825.** (2) Njomane NM ID No 6502030573082. (3) District: Kempton Park, 64 Hospital View, Tembisa, 1628 c/o K.M. Linda Consult., Nedbank Bld, 120 End Str, Johannesburg, 2000. (4) New application. (5) 2 × 15 passengers. (6) The conveyance of taxi passengers and their personal effects. (7) Between points within the municipal boundaries of Tembisa and return. Vehicle to be stationed at Leralla Station or Limindela Station and return Esangweni Taxi Rank.

**OP.130826.** (2) Motha MP ID No 3006065483087. (3) District: Benoni, 6759 Jumba Str, Daveyton, 1507 c/o K. M. Linda Consult., Nedbank Bld, 120 End Str, Johannesburg, 2000. (4) Additional vehicle. (5) 1 × 15 passengers. (6) The conveyance of taxi passengers and their personal effects. (7) Vanaf Etwatwa "Site and Service" kantoor gelee te Holfontein, Daveyton, distrik Benoni na plekke geleë binne 'n gebied met 'n straal van vyftien kilometers vanaf Etwatwa "Site and Service" kantoor en terug. Voertuig gestasioneer te word te Etwatwa "Site and Service" kantoor.

**OP.130831.** (2) Dunn JE ID No 6010275111014. (3) District: Benoni, 362 Gerrie Oberholzer Str, Reiger Park, 1459 c/o Nester Nxumalo Consult, 227 Ncala Section, Katlehong, 1832. (4) Transfer of permit Permit No. 806388 from SB Mthimunya. (5) 1 × 15 passengers. (6) The conveyance of taxi passengers and their personal effects. (7) Authority as in above mentioned permit(s).

**OP.130837.** (2) Hlatshwayo EB ID No 5507125451087. (3) District: Johannesburg, 2842 Rockville, Tshiawelo, 1818 c/o S. Padi Consultants, 2098 Zone 9, Meadowlands, 1852. (4) Transfer of permit Permit No. 620258 from G Serache. (5) 1 × 9 passengers. (6) The conveyance of taxi passengers and their personal effects. (7) Authority as in above mentioned permit(s).

**OP.130840.** (2) Lourens CMJ ID No. 4809245012000. (3) District: Benoni, P.O. 18753, Actonville, 1506, c/o Ngwenya Consult, P.O. Box 18753, Benoni, 1501. (4) New application. (5) 1 × 4 passengers. (6) The conveyance of taxi passengers and their personal effects. (7) Between points within the Magisterial District of Benoni and 480 radius from Rothsay Taxi Rank and return.



**OP.130841.** (2) Mahlasela D ID No. 7509035408080. (3) District: Johannesburg, 165 Langeberg Ave, Bosmont, 2093. (4) Transfer of permit, Permit No. 659803 from M Nene. (5) 1 x 15 passengers. (6) The conveyance of taxi passengers and their personal effects. (7) Authority as in above mentioned permit(s).

**OP.130845.** (2) Khoza J ID No. 5608085749088. (3) District: Johannesburg, 1681 Zone 9, Meadowlands, 1852 c/o L.L. Huma Consultants, 1681 Zone 9, Meadowlands, 1852. (4) New application. (5) 1 x 15 passengers. (6) The conveyance of taxi passengers and their personal effects. (7) Between points within the boundaries of Soweto and Diepmeadow.

**OP.130848.** (2) Mphela MH ID No. 5806075497086. (3) District: Kempton Park, Block A11 No. 10381, Mamelodi Hostal, 0122, c/o Nester Nxumalo Consult, 227 Ncala Section, Katlehong, 1832. (4) New application. (5) 1 x 4 passengers. (6) The conveyance of taxi passengers and their personal effects. (7) (1) Between points within the Magisterial District of Kempton Park. (2) On casual trips from any point within the area described in (1) above, to any point beyond that area or any point beyond that area to any point within that area. (3) Foreign visitors arriving or departing by plane between Jan Smuts Airport and points within the Municipal Areas of Kempton Park, Johannesburg and Pretoria.

**OP.130849.** (2) Magoro H ID No. 5504205262088. (3) District: Kempton Park, 528 Umfuyaneni Section, Tembisa, 1628, c/o Nester Nxumalo Consult, 227 Ncala Section, Katlehong, 1832. (4) New application. (5) 1 x 4 passengers. (6) The conveyance of taxi passengers and their personal effects. (7) (1) Between points within the Magisterial District of Kempton Park. (2) On casual trips from any point within the area described in (1) above, to any point beyond that area or any point beyond that area to any point within that area. (3) Persons arriving or departing by plane between Jan Smuts Airport and points between the Municipal Areas of Johannesburg, Kempton Park and Pretoria.

**OP.130850.** (2) Selowa TK ID No. 5912145725082. (3) District: Kempton Park, 298 Muntshu Section, Tembisa, 1628, c/o Nester Nxumalo Consult, 227 Ncala Section, Katlehong, 1832. (4) New application. (5) 1 x 4 passengers. (6) The conveyance of taxi passengers and their personal effects. (7) (1) Between points within the Magisterial District of Kempton Park. (2) On casual trips from any point within the area described in (1) above, to any point beyond that area or to any point within that area. (3) Persons arriving or departing by plane between Jan Smuts Airport and points within the Municipal Areas of Kempton Park, Johannesburg and Pretoria.

**OP.130851.** (2) Marota MF ID No. 6308155267082. (3) District: Kempton Park, 496 Emfihlweni Sec, Tembisa, 1628, c/o Nester Nxumalo Consult, 227 Ncala Section, Katlehong, 1832. (4) New application. (5) 1 x 4 passengers. (6) The conveyance of taxi passengers and their personal effects. (7) (1) Between points within the Magisterial District of Kempton Park. (2) On casual trips from any points within that area described in (1) above, to any points beyond that area or from any point beyond that area to any point beyond or within that area. (3) Persons arriving or departing by plane between Jan Smuts Airport and points within the Municipal Areas of Kempton Park, Johannesburg and Pretoria.

**OP.130852.** (2) Mabala MS ID No. 4602125491083. (3) District: Kempton Park, 490 Temong Section, Tembisa, 1628, c/o Nester Nxumalo Consult, 227 Ncala Section, Katlehong, 1832. (4) New application. (5) 1 x 4 passengers. (6) The conveyance of taxi passengers and their personal effects. (7) (1) Between points within the Magisterial District of Kempton Park. (2) On casual trips from any point within the area described in (1) above, to any point beyond that area or to any point within that area. (3) Foreign visitors arriving or departing by plane between Jan Smuts Airport and points within the Municipal Areas of Kempton Park, Johannesburg and Pretoria.

**OP.130853.** (2) Komane MS ID No. 4811175229083. (3) District: Johannesburg, 56 Kopanong Section, Tembisa, 1628, c/o Nester Nxumalo Consult, 227 Ncala Section, Katlehong, 1832. (4) New application. (5) 1 x 4 passengers. (6) The conveyance of taxi passengers and their personal effects. (7) (1) Between points within the Magisterial District of Kempton Park. (2) On casual trips from any point within the area described in (1) above, to any point beyond that area or any point beyond that area to any point within that area. (3) Foreign visitors arriving or departing by plane between Jan Smuts Airport and points within the Municipal Areas of Kempton Park, Johannesburg and Pretoria.

**OP.130854.** (2) Molapo CM ID No. 5601155319080. (3) District: Kempton Park, 125 Endulwini Section, Tembisa, 1628, c/o Nester Nxumalo Consult, 227 Ncala Section, Katlehong, 1832. (4) New application. (5) 1 x 4 passengers. (6) The conveyance of taxi passengers and their personal effects. (7) (1) Between points within the Magisterial District of Kempton Park. (2) On casual trips from any point within the area described in (1) above, to any point within that area or from any point beyond that area to any point within that area. (3) Foreign visitors arriving or departing by plane between points within the Municipal Areas of Kempton Park, Johannesburg and Pretoria.

**OP. 130855.** (2) Tlhoka M. M. ID No. 5309085300085. (3) District: Kempton Park, GG2243 Soshanguve, Pretoria North, 0152. C/o Nester Nxumalo Consult, 227 Ncala Section, Katlehong, 1832. (4) New application. (5) 1 x 4 passengers. (6) The conveyance of taxi passengers and their personal effects. (7) 1. Between points within the Magisterial District of Kempton Park. 2. On casual trips from any point within the area described at (1) above, to any point beyond that area or any point beyond that area to points within that area. (3) Foreign visitors arriving or departing by plane between Jan Smuts Airport and points within the Municipal areas of Kempton Park, Johannesburg and Pretoria.

**OP. 130856.** (2) Machalha S. S. ID No. 5101185365088. (3) District: Kempton Park, 131 Mpho Section, Tembisa, 1628. C/o Nester Nxumalo Consult, 227 Ncala Section, Katlehong, 1832. (4) New application. (5) 1 x 4 passengers. (6) The conveyance of taxi passengers and their personal effects. (7) 1. Between points within the Magisterial District of Kempton Park. 2. On casual trips from any point within the area described in (1) above, to any point beyond that area or any point beyond that area to any point within that area. (3) Foreign visitors arriving or departing by plane between Jan Smuts Airport and points within the Municipal areas of Kempton Park, Johannesburg and Pretoria.

**OP. 130857.** (2) Mgiba G. L. ID No. 5403025459083. (3) District: Kempton Park, 263 Mqansa Sect, Tembisa, 1628. C/o Nester Nxumalo Consult, 227 Ncala Section, Katlehong, 1832. (4) New application. (5) 1 x 4 passengers. (6) The conveyance of taxi passengers and their personal effects. (7) 1. Between points within the Magisterial District of Kempton Park. 2. On casual trips from any point within the area described in (1) above, to any point beyond that area or from any point beyond that area to any point within that area. (3) Foreign visitors arriving or departing by plane between Jan Smuts Airport and points within the Municipal areas of Kempton Park, Johannesburg and Pretoria.

**OP. 130858.** (2) Moremi D. M. ID No. 6103075463089. (3) District: Johannesburg, 21 Temong Section, Tembisa, 1628. C/o Nester Nxumalo Consult, 227 Ncala Section, Katlehong, 1832. (4) New application. (5) 1 x 4 passengers. (6) The conveyance of taxi passengers and their personal effects. (7) 1. Between points within the Magisterial District of Kempton Park. 2. On casual trips from any point within that area described in (1) above, to any point beyond that area or from any point beyond that area to any point within that area. (3) Foreign visitors arriving or departing by plane between Jan Smuts Airport and points within the Municipal areas of Kempton Park, Johannesburg and Pretoria.

**OP. 130870.** (2) Tsipa Z. C. ID No. 5701160764088. (3) District: Johannesburg, 9323 Dobsonville, Dobsonville, 1865. C/o Whitey Consult, 38 Voortrekker Street, Benoni, 1501. (4) Transfer of permit. Permit No. 702121 from F. F. V. Sepamla. (5) 1 x 4 passengers. (6) The conveyance of taxi passengers and their personal effects. (7) Authority as in above mentioned permit(s).

**OP. 130877.** (2) Shakung T. J ID No. 6301315721080. (3) District: Krugersdorp, 928 Pilane Street, Munsieville, Krugersdorp, 1740. (4) Replacement of vehicle. (5) 1 x 13 passengers. (6) The conveyance of taxi passengers and their personal effects. (7) From Krugersdorp to Kagiso via Munsieville and return.

**OP. 130882.** (2) Sambo W. S. ID No. 6403055967087. (3) District: Boksburg, 18237 Extension 25, Vosloorus, 1468. C/o J. Tsubele Consultants, 1211 Tshongweni Section, Katlehong, 1832. (4) Transfer of permit. Permit No. 851913 from R. E. Mmutlana. (5) 1 x 14 passengers. (6) The conveyance of taxi passengers and their personal effects. (7) Authority as in above mentioned permit(s).

**OP. 130891.** (2) Makhuba P. H. ID No. 3209295152080. (3) District: Johannesburg, 426 Mofolo North, Soweto, 1818. C/o Thafeng Consultants, 120 End Street, Doornfontein, 2028. (4) Transfer of permit. Permit No. 632438 from B. A. Ntuli. (5) 1 x 15 passengers. (6) The conveyance of taxi passengers and their personal effects. (7) Authority as in above mentioned permit(s).

**OP. 130893.** (2) Masulane M. J. ID No. 4406085395080. (3) District: Alberton, 78 Ramokonopi East, Katlehong, 1832. C/o S. Padi Consultants, 2098 Zone 9, Meadowlands, 1852. (4) New application. (5) 1 x 15 passengers. (6) The conveyance of taxi passengers and their personal effects. (7) Between points within the boundaries of Katlehong.

**OP. 130894.** (2) Lesomo J. D. ID No. 4003035741081. (3) District: Alexandra, 112 15th Avenue, Alexandra, 2090. (4) New application. (5) 1 x 15 passengers. (6) The conveyance of taxi passengers and their personal effects. (7) From points within the boundaries of Alexandra to points within the Magisterial District of Randburg and return.

**OP. 130896.** (2) Xaba N. S. ID No. 5302050556088. (3) District: Alberton, 158 Mavimbela Section, Katlehong, 1832. C/o S. Padi Consultants, 2098 Zone 9, Meadowlands, 1852. (4) New application. (5) 1 x 15 passengers. (6) The conveyance of taxi passengers and their personal effects. (7) Between points within the Municipal area of Katlehong to points within the Municipal Area of Germiston and return.

**OP. 130897.** (2) Mahlasela D. ID No. 7509035408080. (3) District: Johannesburg, 165 Langeberg Avenue, Bosmont, 2093. C/o J. Tsubele Consultants, 1211 Tshongweni Section, Katlehong, 1832. (4) Transfer of permit. Permit No. 851167 from E. Jansen. (5) 1 x 15 passengers. (6) The conveyance of taxi passengers and their personal effects. (7) Authority as in above mentioned permit(s).

**OP. 130908.** (2) Kumalo K. M. ID No. 2506255124087. (3) District: Kempton Park, 46 Endulwini Section, Tembisa, 1628. C/o K. M. Linda Consult., Nedbank Building, 120 End Street, Johannesburg, 2000. (4) New application. (5) 1 x 15 passengers. (6) The conveyance of taxi passengers and their personal effects. (7) Between points within the Magisterial District of Kempton Park.

**OP. 130910.** (2) Nsibande S. E. ID No. 7101180493081. (3) District: Germiston, 6957 Moleleki Sect, Ext. 2, Katlehong, 1832. C/o Nester Nxumalo Consult, 227 Ncala Section, Katlehong, 1832. (4) Transfer of permit. Permit No. 772669 from P. V. Ntombela. (5) 1 x 15 passengers. (6) The conveyance of taxi passengers and their personal effects. (7) Authority as in above mentioned permit(s).

## POTCHEFSTROOM

**Address to which representations must be submitted: The Secretary, Local Road Transportation Board, Private Bag X925, Potchefstroom, 2520, and the respective applicant.**

**Adres waarheen vertoë gerig moet word: Die Sekretaris, Plaaslike Padvervoerraad, Privaat Sak X925, Potchefstroom, 2520, en die betrokke aplikant.**

**Full particulars in respect of each application are open to inspection at the Local Road Transportation Board's office.**

**Volle besonderhede ten opsigte van elke aansoek lê ter insae by die Plaaslike Padvervoerraad se kantoor.**

**OP.213964.** (2) Ntumba NJ ID No 5206066134089. (3) District: Sasolburg, 914 Mgumastreet, Bophelong, Van der Bijlpark, 1900. (4) Transfer of permit Permit No. 695212 from C Nhlapo. (5) 1 x 15 passengers. (6) The conveyance of taxi passengers and their personal effects. (7) Authority as in above mentioned permit(s).

**OP.213978.** (2) Noka TP ID No 6809255656082. (3) Distrik: Klerksdorp, P.O. Box 1060, Orkney, Orkney, 2620 p/a Kalanko D.O. 67 Jouberton, Klerksdorp, 2570. (4) New application. (5) 1 x 15 passasiers. (6) Die vervoer van taxi passasiers en persoonlike bagasie. (7) Op ritte binne 'n radius van 50 (vyftig) kilometers vanaf Kanana na Orkney en terug.

**OP.213979.** (2) Kopela NT ID No 6410015704088. (3) District: Wolmaransstad, 1370 Tswelelang, Wolmaransstad, 2630. (4) Transfer of permit Permit No. 480471 from DM Seleke. (5) 1 x 15 passengers. (6) The conveyance of taxi passengers and their personal effects. (7) Authority as in above mentioned permit(s).

**OP.213981.** (2) Phutsisi TJ ID No 4404130367089. (3) District: Virginia, 927 Meloding, Virginia, 9430. (4) Replacement of vehicle. (5) 1 x 4 passengers. (6) The conveyance of taxi passengers and their personal effects. (7) Georganiseerde groepe vanaf Meloding woongebied Virginia na punte gelee binne 'n radius van 180 (honderd en tagtig) kilometers vanaf Meloding woongebied Virginia en terug na die plek waar die groep in die eerste instansie opgelaai is. *Onderhewig aan die volgende beperking:* (a) Uitgesluit georganiseerde groepe na punte gelee binne die onafhanklike state van Lesotho en Transkei. (b) Uitgesluit georganiseerde groepe na punte gelee binne die Landdrosdistrikte van Qwa-Qwa, Bethlehem, Fouriesburg, Ficksburg, Wepener, Clocolaan, Ladybrand, Zastron, Harrismith, en Thaba-Nchu.



**OP.213984.** (2) Makara IH ID no 5603025847084. (3) District: Klerksdorp, P.O. Box 1190, Orkney, Orkney, 2620. (4) Transfer of permit Permit No. 478098 from JJ Moffat. (5) 1 × 15 passengers. (6) The conveyance of taxi passengers and their personal effects. (7) Authority as in above mentioned permit(s).

**OP.213985.** (2) Sentso N ID No 3203235130082. (3) Distrik: Kroonstad, 2232, Gelukswaards, Kroonstad, 9500. (4) New application. (5) 1 × 4 passasiers. (6) Die vervoer van taxi passasiers en persoonlike bagasie. (7) Op ritte vanaf 2232 Gelukwaarts Kroonstad na punte gelee binne 'n radius van 80 (tagtig) kilometers vanaf Hoofposkantoor Kroonstad en terug.

**OP.213986.** (2) Mokoena MS ID No 5403085586080. (3) Distrik: Kroonstad, 656, Ngwathe, Edenville, 9535. (4) Transfer of permit Permit No. 780855 van BJ Mtinkulu. (5) 1 × 11 passasiers. (6) Die vervoer van taxi passasiers en persoonlike bagasie. (7) Magtiging soos in bogenoemde permit(te).

**OP.213987.** (2) Modisane KS ID No 3610050324089. (3) Distrik: Klerksdorp, 2359 Khuma, Stilfontein, 2550. (4) Transfer of permit Permit No. 401507 van KS Modisane Permit No. 420223 van KS Modisane. (5) 2 × 12 passasiers. (6) Die vervoer van taxi passasiers en persoonlike bagasie. (7) Magtiging soos in bogenoemde permit(te).

**OP.213988.** (2) Madito GI ID No 5708085612086. (3) Distrik: Wolmaransstad, 98 Extension 1, Tsweleng, Wolmaransstad, 2630. (4) New application. (5) 1 × 14 passasiers. (6) Die vervoer van taxi passasiers en persoonlike bagasie. (7) Vanaf Tsweleng Wolmaransstad na punte gelee binne 'n radius van 100 (honderd) kilometers vanaf Hoofposkantoor Wolmaransstad en terug.

**OP.213989.** (2) Finie TJ ID No 149273484. (3) District: Delareyville, P.O. Box 75, Baberspan, Delareyville, 2770. (4) Additional vehicle. (5) 1 × 14 passengers. (6) The conveyance of taxi passengers and their personal effects. (7) Vanaf Ganalaagte distrik Delareyville na punte gelee binne 'n radius van 70 (sewentig) kilometers vanaf Ganalaagte distrik Delareyville en terug.

**OP.213992.** (2) Molete JP ID No 4108285414089. (3) District: Virginia, 979 Meloding, Virginia, Virginia, 9430. (4) New application. (5) 1 × 15 passengers. (6) The conveyance of taxi passengers and their personal effects. (7) From Meloding within a radius of 50 (fifty) kilometres from Meloding to Virginia General Post Office and back.

**OP.213993.** (2) Legodu TJ ID No 5701065667089. (3) Distrik: Wolmaransstad, 231 Lebaleng, Makwassie, 2650. (4) New application. (5) 1 × 15 passasiers. (6) Die vervoer van taxi passasiers en persoonlike bagasie. (7) Vanaf Makwassie in 'n radius van 150 (honderd en vyftig) kilometers vanaf Leeudoringstad en dan net Klerksdorp en dan weer terug.

**OP.214002.** (2) Mogoje TA ID No 5102205402083. (3) District: Bothaville, 925 Letsiestreet, Kgotsong, Bothaville, 9660. (4) New application. (5) 1 × 15 passengers. (6) The conveyance of taxi passengers and their personal effects. (7) (a) From points situated within the Magisterial District of Bothaville, Odendaalsrus, Welkom, Virginia via the shortest suitable route to the RSA/Lesotho border at the Rooyens Gate. (b) From the RSA/Lesotho border at Van Rooyens Gate via the shortest suitable route to points situated within the Magisterial Districts of Bothaville, Odendaalsrus, Welkom, Virginia. (c) From points situated within the Magisterial Districts of Bothaville, Welkom, Odendaalsrus, Virginia via the shortest suitable route to the RSA/Transkei Border at Gouweru. (7) From points situated within a radius of 50 (fifty) kilometres and back. Vehicle to be stationed at Zamdela and Sasolburg taxi rank.

**OP.214011.** (2) Ntsuba TP ID No 5107145574081. (3) District: Sasolburg, 3101 Zamdela, Sasolburg, 9570. (4) Additional vehicle. (5) 1 × 15 passengers. (6) The conveyance of taxi passengers and their personal effects. (7) From points situated within a radius of 50 (fifty) kilometres and back. Vehicle to be stationed at Zamdela and Sasolburg taxi rank.

**OP.214012.** (2) Matsela PP ID No 35041251515087. (3) District: Sasolburg, 1308 Zamdela, Sasolburg, 9460. (4) Additional vehicle. (5) 1 × 4 passengers. (6) The conveyance of taxi passengers and their personal effects. (7) Vanaf Zamdela/Sasolburg na punte gelee binne 'n radius van 50 (vyftig) kilometers vanaf Sasolburg Hoof Poskantoor en terug na die vertrek punt.

**OP.214016.** (2) Mahlatsi BJ ID no 4006265277080. (3) Distrik: Welkom, 4489 Thabong, Welkom, 9463 p/a Letsitsa J. B, P.O. Box 74, Motsethabong, Welkom, 9463 (4) Replacement of vehicle. (5) 1 × 4 passasiers. (6) Die vervoer van taxi passasiers en persoonlike bagasie. (7) Op ritte binne 'n radius van 10 (tien) kilometers vanaf Hoofposkantoor Welkom.

**OP.214019.** (2) Dhlamini NA ID No 537614435. (3) Distrik: Virginia, 3546 Thabong, Welkom, 9463 p/a Letsitsa J.B, P.O. Box 74, Motsethabong, Welkom, 9463. (4) Replacement of vehicle. (5) 1 × 9 passasiers. (6) Die vervoer van taxi passasiers en persoonlike bagasie. (7) Op ritte vanaf Harmony No 2 Skag distrik Virginia na punte gelee binne 'n radius van 20 (twintig) kilometers vanaf Harmony No 2 Skag distrik Virginia Harmony en terug. Voertuig gestasioneer te word te Harmony No 2 Skag distrik Virginia.

**OP.214022.** (2) Tlou BM ID No 631006549088. (3) District: Welkom, 5308 Chalalestreet, P.O. Motsethabong, Welkom, 9460 c/o Letsitsa J.B, P.O. Box 74, Motsethabong, Welkom, 9463. (4) Replacement of vehicle. (5) 1 × 4 passengers. (6) The conveyance of taxi passengers and their personal effects. (7) From Checkers Taxi Rank Welkom to points situated within a radius of 50 (vyftig) kilometers from General Post Office Welkom and back to the point of departure. Vehicle to be stationed at Checkers Taxi Rank.

**OP.214023.** (2) Mathibe MS ID No. 5907235727989. (3) District: Virginia, 151 Eurekapark, Virginia, 9430. (4) New application. (5) 1 × 4 passengers. (6) The conveyance of taxi passengers and their personal effects. (7) Vanaf Eureka Park Virginia na punte gelee binne 'n radius van 80 (tagtig) kilometers vanaf Hoofposkantoor Virginia en terug.

**OP.214024.** (2) Mathibe CM ID No. 5603080390087. (3) Distrik: Virginia, 151 Eurekapark, Virginia, Virginia, 9430. (4) New application. (5) 1 × 4 passasiers. (6) Die vervoer van taxi passasiers en persoonlike bagasie. (7) Vanaf Eureka Park Virginia na punte gelee binne 'n radius van 80 (tagtig) kilometers vanaf Hoofposkantoor Virginia en terug.

**OP.214025.** (2) Ramongalo MD ID No. 2902135122088. (3) District: Odendaalsrus, 109 Block 4, Kutloanong, Odendaalsrus, 9483, c/o Bochedi M.M, Posbus 11006, P.O. Merafong, Odendaalsrus, 9480. (4) Transfer of permit, Permit No. 767521 from MM Ramongalo. (5) 1 × 15 passengers. (6) The conveyance of taxi passengers and their personal effects. (7) Authority as in above mentioned permit(s).

**OP.214026.** (2) Ramongalo MD ID No. 2902135122088. (3) District: Odendaalsrus, 109 Block 4, Kutloanong, Odendaalsrus, 9483 c/o Bochedi M.M, Posbus 11006, P.O. Merafong, Odendaalsrus, 9480. (4) Transfer of permit, Permit No. 382389 from MM Ramongalo. (5) 1 × 14 passengers. (6) The conveyance of taxi passengers and their personal effects. (7) Authority as in above mentioned permit(s).

**OP.214029.** (2) Morabe SJ ID No. 5001275233081. (3) District: Virginia, 1258 Meloding, Virginia, 9430. (4) Replacement of vehicle. (5) 1 × 4 passengers. (6) The conveyance of taxi passengers and their personal effects. (7) Vanaf Harmony No. 4 Skag Virginia na punte geleë binne 'n radius van 10 (tien) kilometers vanaf Harmony No. 4 Skag Virginia en terug.

**OP.214035.** (2) Mali KA ID No. 5001145676089. (3) District: Klerksdorp, Posbus 150, Stilfontein, Stilfontein, 2550. (4) Additional vehicle. (5) 1 × 30 passengers. (6) The conveyance of organised parties. (7) Organised parties: From Stilfontein to points situated within a radius of 600 (six hundred) kilometers from General Post Office Stilfontein and back to the place where the party was picked up in the first instance.

**OP.214036.** (2) Moeng A ID No. 4808135308080. (3) District: Welkom, 2385 Thabong, Welkom, 9463, c/o Letsitsa J.B, P.O. Box 74, Motsethabong, Welkom, 9463. (4) Replacement of vehicle. (5) 1 × 4 passengers. (6) The conveyance of taxi passengers and their personal effects. (7) Op ritte vanaf 2385 Thabong Swartwoongebied Welkom na punte geleë binne 'n radius van 30 (dertig) kilometer vanaf Welkom Hoofposkantoor en terug. Voertuig gestasioneer te word te 2385 Thabong Swartwoongebied Welkom.

**OP.214040.** (2) Mokhele LP ID No. 6109195608081. (3) District: Potchefstroom, 2030, Khutsong, Carletonville, 2500. (4) Transfer of permit, Permit No. 839788 from DA Mokhethi. (5) 1 × 14 passengers. (6) The conveyance of taxi passengers and their personal effects. (7) Authority as in above mentioned permit(s).

**OP.214047.** (2) Velakaze DM ID No. 6507255722082. (3) District: Potchefstroom, 5009 Extension 2, Khutsong, Carletonville, 2500. (4) Transfer of permit, Permit No. 840241 from EL Letimile. (5) 1 × 15 passengers. (6) The conveyance of taxi passengers and their personal effects. (7) Authority as in above mentioned permit(s).

**OP.214053.** (2) Phahlane SD ID No. 4709285575082. (3) District: Theunissen, 729 Meloding, Virginia, 9460. (4) Replacement of vehicle. (5) 1 × 13 passengers. (6) The conveyance of taxi passengers and their personal effects. (7) Op ritte vanaf staanplek op perseel van Star Diamant Myn distrik Theunissen na punte geleë binne 'n radius van 30 (dertig) kilometers vanaf staanplek op perseel van Star Diamant Myn en terug. Voertuig gestasioneer te word te staanplek op perseel van Star Diamant Myn distrik Theunissen en van daar te opereer.

**OP.214058.** (2) Lephoi J ID No. 6202165760089. (3) District: Potchefstroom, 3430 Tukilestraat, Ikageng, Potchefstroom, 2520. (4) Additional vehicle. (5) 1 × 15 passengers. (6) The conveyance of taxi passengers and their personal effects. (7) Vanaf Potchefstroom Taxi Rank Potchefstroom na punte geleë 'n radius van 80 (tagtig) kilometers vanaf Potchefstroom en terug.

**OP.214061.** (2) Tyobeka MJ ID No. 2908055193082. (3) District: Theunissen, 113 Masilo, Theunissen, 9410. (4) Bestaande permit met bykomende magtiging. (5) 1 × 15 passengers. (6) The conveyance of taxi passengers and their personal effects. (7) Bestaande magtiging: (a) Op ritte vanaf 113 Masilo Swartwoongebied Theunissen na punte geleë binne 'n radius van 50 (vyftig) kilometers vanaf Theunissen en terug. Voertuig gestasioneer te word te 113 Masilo Swartwoongebied Theunissen. Bykomende magtiging: (b) Vanaf Theunissen Hoofposkantoor na Botshabelo via Brandfort en Bloemfontein en terug. (c) Vanaf Theunissen Hoofposkantoor na Johannesburg Taxi Rank te Weststraat via Virginia, Welkom, Kroonstad, Johannesburg N1 en terug na Theunissen. (d) Vanaf Theunissen Hoofposkantoor na RSA/Transkei na Umtata via Bloemfontein, Aliwal Noord, Queenstown, Cofimvaba en Ngobo en terug. Magtiging slegs geldig binne die RSA.

**OP.214062.** (2) Khatlake NA ID No. 1906065144088. (3) District: Theunissen, 421 Location, Theunissen, 9410. (4) Bestaande permit met bykomende magtiging. (5) 1 × 15 passengers. (6) The conveyance of taxi passengers and their personal effects. (7) Bestaande magtiging: (a) Op ritte binne 'n radius van 50 (vyftig) kilometers vanaf Theunissen Poskantoor. Bykomende magtiging: (b) Vanaf Theunissen Hoofposkantoor na Botshabelo via Brandfort en Bloemfontein en terug. (c) Vanaf Theunissen Hoofposkantoor na Johannesburg Taxi Rank te Weststraat via Virginia, Welkom, Kroonstad, Johannesburg NO1 en terug na Theunissen. (d) Vanaf Theunissen Hoofposkantoor na RSA/Transkei na Umtata via Bloemfontein, Aliwal Noord, Queenstown, Cofimvaba en Ngobo en terug. Magtiging slegs geldig binne die RSA.

**OP.214063.** (2) Taunyane DN ID No. 5701125485084. (3) District: Theunissen, 148 Masilo, Theunissen, 9410. (4) Bestaande permit met bykomende magtiging. (5) 1 × 14 passengers. (6) The conveyance of taxi passengers and their personal effects. (7) Bestaande magtiging: (a) From Theunissen to Beatrix Mine and back. Bykomende magtiging: (b) Vanaf Theunissen Hoofposkantoor na Botshabelo via Brandfort en Bloemfontein en terug. (c) Vanaf Theunissen Hoofposkantoor na Johannesburg Taxi Rank te Weststraat via Virginia, Welkom, Kroonstad, Johannesburg N1 en terug na Theunissen. (d) Vanaf Theunissen Hoofposkantoor na RSA/Transkei na Umtata via Bloemfontein, Aliwal Noord, Queenstown, Cofimvaba en Ngobo en terug. Magtiging slegs geldig binne die RSA.

**OP.214069.** (2) Molete AT ID No. 5204055580081. (3) District: Kroonstad, 1621 Gelukwaarts, Kroonstad, 9500. (4) Replacement of vehicle & Decr. 15-4 pass. (5) 1 × 4 passengers. (6) The conveyance of taxi passengers and their personal effects. (7) On trips within a radius of 50 (fifty) kilometres from General Post Office Kroonstad.

**OP.214070.** (2) Pherudi M. L. Id. No. 6504305433083. (3) District: Kroonstad, P.O. Box 2174, Kroonstad, Kroonstad, 9500. (4) New application. (5) 1 × 4 passengers. (6) The conveyance of taxi passengers and their personal effects. (7) From Kroonstad taxi rank to points situated within a radius of 80 (eighty) kilometers from Kroonstad and back.

**OP.214076.** (2) Legoete S. E. Id. No. 150560021. (3) District: Potchefstroom, 2364 Khutsong, Carletonville, 2500. (4) Bestaande permit met bykomende magtiging. (5) 1 × 14 passengers. (6) The conveyance of taxi passengers and their personal effects. (7) Bestaande magtiging:

(a) Op ritte vanaf Western Deep Levels No. 1, distrik Potchefstroom na punte geleë binne 'n radius van 50 (vyftig) kilometers vanaf Western Deep Levels No. 1, distrik Potchefstroom en terug na Western Deep Levels No. 1, distrik Potchefstroom. Voertuig gestasioneer te word te Western Deep Levels No. 1, distrik Potchefstroom.

Bykomende magtiging:

(b) Met die kortste direkte roete vanaf Western Deep Levels No. 1, distrik Potchefstroom na: (1) Klerksdorp en terug. (2) Rustenburg en terug. (3) Lichtenburg en terug. (4) Zeerust en terug. (5) Ventersdorp en terug. (6) Johannesburg en terug.



**OP.214077.** (2) Manoko R. D. Id. No. 6606066864081. (3) District: Potchefstroom, 3691 Khutsong, Carletonville, 2500. (4) Bestaande permit met bykomende magtigings. (5) 1 x 14 passasiers. (6) The conveyance of taxi passengers and their personal effects. (7) Bestaande magtigings:

(a) Op ritte vanaf Western Deep Levels Goud Myn North, distrik Potchefstroom na punte geleë binne 'n radius van 25 (vyf-en-twintig) kilometers vanaf Western Deep Levels Goud Myn North, distrik Potchefstroom en terug onderhewig aan die voorwaarde dat die selfde passasiers op die heen en terugrit vervoer word. Voertuig gestasioneer te word te Western Deep Levels Goud Myn North, distrik Potchefstroom.

Bykomende magtigings:

(b) Met die kortste direkte rote vanaf Western Deep Levels No. 1, distrik Potchefstroom na: (1) Klerksdorp en terug. (2) Rustenburg en terug. (3) Lichtenburg en terug. (4) Zeerust en terug. (5) Ventersdorp en terug. (6) Johannesburg en terug.

**OP.214085.** (2) Moralo D. M. Id. No. 4507035151083. (3) District: Klerksdorp, X824 Jouberton, Klerksdorp, Klerksdorp, 2574. C/o Mokonopi, X442, Jouberton Location, Klerksdorp, 2570. (4) New application. (5) 1 x 4 passasiers. (6) The conveyance of taxi passengers and their personal effects. (7) To operate within a radius of 80 (eighty) kilometers from Jouberton Taxi Rank and back.

**OP.214086.** (2) Joya T. E. Id. No. 4712265389086. (3) District: Klerksdorp, 4168 Ext 7, Jouberton, Klerksdorp, 2570. C/o Mokonopi, X442, Jouberton Location, Klerksdorp, 2570. (4) New application. (5) 1 x 6 passasiers. (6) The conveyance of taxi passengers and their personal effects. (7) Within a radius of 80 (eighty) kilometers from Jouberton Taxi Rank and back.

**OP.214087.** (2) Mofokeng M. S. Id. No. 2802125226081. (3) District: Klerksdorp, X1649 Jouberton, Klerksdorp, 2570. C/o Kalanko D.O., 67 Jouberton, Klerksdorp, 2570. (4) Additional vehicle. (5) 1 x 15 passasiers. (6) The conveyance of taxi passengers and their personal effects. (7) Vanaf Jouberton na binne 'n radius van 80 (tagtig) kilometers en terug.

**OP.214088.** (2) Brandt B. M. Id. No. 6203255147013. (3) Distrik: Klerksdorp, Rosebankstraat 12, Klerksdorp, 2570. (4) New application. (5) 1 x 61 passasiers. (6) Die vervoer van persone oor 'n bepaalde busroete. (7) Vanaf Alabama-woongebied, Klerksdorp na Tshepong-hospitaal en terug.

**OP.214089.** (2) Manciya M. C. Id. No. 4705305510083. (3) District: Klerksdorp, P.O. Box 1327, Klerksdorp, Klerksdorp, 2570. (4) Transfer of permit. Permit No. 517633 from Jouberton Daily Express Services CC. (5) 1 x 15 passasiers. (6) The conveyance of taxi passengers and their personal effects. (7) Authority as in above-mentioned permit(s).

**OP.214096.** (2) Molefi T. J. Id. No. 6110055782081. (3) District: Welkom, 373 Thabong, Welkom, 9463. C/o Letsitsa J. B., P.O. Box 74, Motsethabong, Welkom, 9463. (4) Replacement of vehicle. (5) 1 x 15 passasiers. (6) The conveyance of taxi passengers and their personal effects. (7) Vanaf St Helena Goud Myn Welkom na punte geleë binne 'n radius van 50 (vyftig) kilometers vanaf St Helena Goud Myn Welkom en terug.

**OP.214104.** (2) Mahloko S. T. Id. No. 4305265448083. (3) District: Klerksdorp, X1783, Jouberton, Klerksdorp, 2574. (4) New application. (5) 1 x 15 passasiers. (6) The conveyance of taxi passengers and their personal effects. (7) Vanaf Jouberton Township Klerksdorp within a radius of 80 (eighty) kilometers from General Post Office Klerksdorp and back.

**OP.214105.** (2) Mkhefa Z. A. Id. No. 3701125263087. (3) District: Klerksdorp, 387 Mazibukostraat, Khuma, Stilfontein, 2550. (4) Additional vehicle. (5) 1 x 12 passasiers. (6) The conveyance of taxi passengers and their personal effects. (7) Op ritte binne 'n radius van 80 (tagtig) kilometers vanaf Hoofposkantoor Orkney.

**OP. 214109.** (2) Phakalasane K. J. Id. No. 4911275385080. (3) District: Welkom, 5582 Thabong, Welkom, Welkom, 9463. C/o Letsitsa J.B., P.O. Box 74, Motsethabong, Welkom, 9463. (4) Bestaande permit met VVP 4 - 15. (5) 1 x 15 passasiers. (6) The conveyance of taxi passengers and their personal effects. (7) Op ritte binne 'n radius van 80 (tagtig) kilometer vanaf Welkom Hoof Poskantoor en terug.

## CAPE TOWN • KAAPSTAD

**Address to which representations must be submitted: The Secretary, Local Road Transportation Board, Private Bag X57, Bellville, 7530, and the respective applicant.**

**Adres waarheen vertoë gerig moet word: Die Sekretaris, Plaaslike Padvervoerraad, Privaat Sak X57, Bellville, 7530, en die betrokke aplikant.**

**Full particulars in respect of each application are open to inspection at the Local Road Transportation Board's office.**

**Volle besonderhede ten opsigte van elke aansoek lê ter insae by die Plaaslike Padvervoerraad se kantoor.**

**511724.** (2) Cloete RA Id. No. 5910255137080. (3) Distrik: Namakwaland, Posbus 10, Steinkopf, 8244. (4) Oordrag van permit Permit No. 689288 van BJ Cloete. (5) 1 x 16 passasiers. (6) Die vervoer van georganiseerde geselskappe. (7) Magtigings soos in bogenoemde permit(te).

**512915.** (2) Parker AM Id. No. 3504135077087. (3) District: Kaapstad, 50 Roodebloem Road, Woodstock, 7925. (4) Change of particulars. (5) 1 x 4 passasiers. (6) The conveyance of taxi passengers and their personal effects. (7) (i) Within an area with a radius of 35 km of central area, Cape Town. (ii) From Cape Town to points within the RSA and return. Annexure B/14A.

**OP. 512965.** (2) Abrahams GA Id. No. 7001090006082. (3) District: Vredenburg, Posbus 133, Louwville, 7383. (4) Transfer of permit Permit No. 842487 from JS Venter. (5) 1 x 12 passasiers. (6) The conveyance of organised parties. (7) Authority as in above mentioned permit(s).

**OP. 512966.** (2) October NJ Id. No. 5103035083085. (3) District: Oudtshoorn, 29 Ou Nooiensfontein Road, Kuilsriver, 7580. (4) Transfer of permit Permit No. 793828 from P. Hendricks. (5) 1 x 9 passasiers. (6) The conveyance of taxi passengers and their personal effects. (7) Authority as in above mentioned permit(s).

**OP. 512971.** (2) Doonan JL Id. No. 6108305142080. (3) District: Wynberg, 28 Ferry Road, Simonstown, 7995. (4) New application. (5)  $2 \times 14$  passengers. (6) The conveyance of taxi passengers and their personal effects. (7) From Jubilee Square, Simonstown and runs along Main Road to Dido Valley Sawi Stop. Then to BP Garage, Glen Cairn then over the neck to garage at Sun Valley to Fish Hoek Station then to Kalk Bay, Main Road through to Muizenberg Square to Lakeside Engen Garage and then to Blue Route Hyperama. There from return to Simonstown.

**OP. 512974.** (2) Satisfied P Id. No. 3802215056082. (3) District: Goodwood, 16de Straat 41, Bishop Lavis, 7490. (4) New application. (5)  $1 \times 42$  passengers. (6) The conveyance of organised parties. (7) Vanaf 41 Straat No. 16, Bishop Lavis na punte binne die Republiek van Suid-Afrika en terug.

**OP. 512976.** (2) Basson WA Id. No. 4508025091008. (3) District: Paarl, Swartvleistraat 14, Paarl, 7646. (4) Additional vehicle. (5)  $1 \times 9$  passengers. (6) The conveyance of taxi passengers and their personal effects. (7) Vanaf Shoprite Checkers, Paarl binne 'n radius van 100 kilometer en terug.

**KOP. 512977.** (2) Basson WA ID No. 4508025091008. (3) District: Paarl, Swartvleistraat 14, Paarl, 7646. (4) Additional Vehicle. (5)  $1 \times 4$  passengers. (6) The conveyance of taxi passengers and their personal effects. (7) Vanaf Shoprite Checkers, Paarl met 'n radius van 100 kilometer en terug.

**OP. 512982.** (2) Abrahams N Id. No. 6001055149084. (3) District: Mitchell's Plain, 100 Broadway Cir., Weltevreden Valley, 7785. (4) Transfer of permit Permit No. 842191 from A Johnson. (5)  $1 \times 15$  passengers. (6) The conveyance of taxi passengers and their personal effects. (7) Authority as in above mentioned permit(s).

**OP. 512985.** (2) Carelse HLW Id. No. 3611125303082. (3) District: Malmesbury, Lantana Straat 7, Wesbank, Malmesbury, 7300. (4) Transfer of permit Permit No. 774846 from GE Davids (5)  $1 \times 15$  passengers. (6) The conveyance of taxi passengers and their personal effects. (7) Authority as in above mentioned permit(s).

**OP. 512988.** (2) Goliath S Id. No. 5604245096080. (3) District: Mitchell's Plain, 44 Venter Street, Mandalay, 7785. (4) New application. (5)  $1 \times 15$  passengers. (6) The conveyance of taxi passengers and their personal effects. (7) Vanaf Mandalay Stasie na Mitchell's Plain Stadsentrum en terug.

**OP. 512991.** (2) Rodwell Ace Id. No. 4604195100016. (3) District: Simonstad, 13 Gerda Court, Parkwood Estate, Grassy Park, 7945. (4) Additional vehicle. (5)  $2 \times 15$  passengers. (6) The conveyance of taxi passengers and their personal effects. (7) Vanaf Vishoek Spoorwegstasie (huurmotorstaanplek) na Ocean View en terug.

**OP. 512996.** (2) Dunsdon M Id. No. 5709015054084. (3) Distrik: Hermanus, Posbus 115, Gansbaai, 7220. (4) New application. (5)  $1 \times 15$  passasiers. (6) Die vervoer van taxi passasies en persoonlike bagasie. (7) Vanaf (Blompark) Gansbaai met 'n straal van 500 kilometer en terug.

**OP. 512999.** (2) Cotiyana JN Id. No. 6201016363085. (3) District: Mitchell's Plain, 1114 Mahlathini Str., New Cross Road, 7755. (4) Extension of area. (5)  $1 \times 15$  passengers. (6) The conveyance of taxi passengers and their personal effects. (7) Existing authority (i) From Nyanga Taxi Rank via Touwsriver, Laingsburg, Beaufort West, Aberdeen, Graaff-Reinet, Cradock, Tarkastad, Queenstown to RSA/Transkei Border at Nonesi Neck and return subject to the condition that no passengers are picked up after leaving Nyanga on the forward journey and on the return journey no passengers are set down before reaching Nyanga.

*Additional Authority:*

(ii) Casual Trips: From Nyanga Taxi Rank to points within the Republic of South Africa and return. Routes (1) and (ii) are subject to the following conditions:

(a) That no passengers are picked up at any other taxi rank.

(b) The vehicle must be registered in the name of the permit holder.

(c) The holder of this permit is prohibited from entering into any agreement whereby another party is permitted to undertake road transportation for own gain under authority of this permit.

**OP. 513002.** (2) La Grange BJ Id. No. 2406295058009. (3) District: Bellville, 908 Mark Heights, Wallace St, Goodwood, 7460. (4) Change of particulars. (5)  $1 \times 4$  passengers. (6) The conveyance of taxi passengers and their personal effects. (7) Binne 'n radius van 35 kilometer vanaf die huurmotorstaanplek te sentrale gebied, Kaapstad.

**OP. 513006.** (2) Magomba R Id. No. 3403265124084. (3) District: Clanwilliam, 11 Violtjie Avenue, Clanwilliam, 8135. (4) New application. (5)  $1 \times 10$  passengers. (6) The conveyance of taxi passengers and their personal effects. (7) Binne Clanwilliam Munisipale Gebied en 'n radius van 400 kilometer en terug.

**OP. 513007.** (2) Bailey WB Id. No. 2503085041011. (3) District: Bellville, Posbus 83, Matroosfontein, 7490. (4) Repl. of Vehicles (Degrease in pas). (5)  $1 \times 12$  passengers. (6) The conveyance of other. (7) Georganiseerde geselskappe en hul persoonlike besittings bestaande uit blanke of nie blanke persone wat hulself in 'n groep georganiseer het, en wat gesamentlik vervoer moet word om aan een van die ondergemelde veelrassige funksies deel te neem—

Vanaf punte geleë binne die landdrosdistrikte van Bellville, Kaapstad, Goodwood, Simonstad, Wynberg en Kuilsrivier na plekke geleë binne 'n gebied met 'n straal van 480 km vanaf Hoofposkantoor, Kaapstad en terug na die punte waar die groep in die eerste instansie opgeleë is: Onderworpe aan die uitdruklike voorwaarde dat die voervoer van so 'n groep slegs onderneem mag word indien dieselfde groep as die eenheid die heen en terugreis onderneem met die uitsluitlike gemeenskaplike doel om een of meer van die volgende by te woon: (i) 'n troue; (ii) 'n begrafnis; (iii) 'n godsdienstige byeenkoms; (iv) 'n sportbyeenkoms, hetsy as deelnemers of as toeskouers; (v) 'n piekniek of enige ander soortgelyke vorm van georganiseerde vermaak of ontspanning.

**OP. 513009.** (2) Lewak P Id. No. 4309045100089. (3) District: Kuilsrivier, 116 Goldbell, Hillcrest, Eerste River, 7100. (4) Transfer of permit Permit No. 756523 from W Lewak. (5)  $1 \times 15$  passengers. (6) The conveyance of taxi passengers and their personal effects. (7) Authority as in above mentioned permit(s).

**OP. 513010.** (2) De Beers Consolidated Mines Ltd Id. No. 110000706. (3) District: Namakwaland, Private Bag X01, Koningnaas, 8249. (4) New application. (5)  $4 \times 61$  passengers. (6) The conveyance of other. (7) 1. Own employees, free of charge, to and from work, between the holder's place of business situated at Kleinzee and Koningnaas, Namaqualand and the employee's residence, situated within the Namaqualand area. 2. Employees in the service of the holder and families, domestic servants, contractors and their families and visitors (including persons to take up employment or persons discharged from service), free of charge, between the holders place of business and any place situated within the Republic of South



Africa, for the purpose to attend one or more of the following:

(a) A school or educational institute; (b) a wedding; (c) a funeral; (d) a religious gathering; (e) a sports meeting, whether as participants or as spectators; (f) a picnic or any similar kind of outing, organised for entertainment or recreation.

**OP. 513012.** (2) Roos N Id. No. 6108065080025. (3) District: Strand, 10 William Slot, Strand, 7140. (4) Transfer of permit Permit No. 793551 from R Roos. (5) 1 × 14 passengers. (6) The conveyance of taxi passengers and their personal effects. (7) Authority as in above mentioned permit(s).

**OP. 513017.** (2) Holi M Id. No. 5306225437082. (3) Distrik: Wellington, Chris Hani 2275, Mbekweni, Paarl, 7626. (4) New application. (5) 1 × 10 passasiers. (6) Die vervoer van taxi passasiers en persoonlike bagasie. (7) From Wellington to Paarl and return.

**OP. 513020.** (2) Matthee DM Id. No. 3306080078080. (3) District: Wynberg, Poste Restante, Poskantoor Wilderness, 6560. (4) New application. (5) 1 × 15 passengers. (6) The conveyance of taxi passengers and their personal effects. (7) Vanaf Dieprivier tot taxi rank Cradockstraat, George en terug.

**OP. 513029.** (2) De Jager D Id. No. 5608245145086. (3) District: Mitchell's Plain, 1ste Laan 202, Walmac, Grassy Park, 7945. (4) New application. (5) 2 × 14 passengers. (6) The conveyance of taxi passengers and their personal effects. (7) From Calypso Square via Mitchell's Plain Wespoort Laan, Merrydale Laan, Elsebenweg, Highlands Rylaar, Vanguard Rylaar tot op N2 Hoofweg na Kaapstad Top Deck en terug op dieselfde roete.

**OP. 513030.** (2) Bolani K Id. No. 4001025163084. (3) District: Paarl, P 301, Mbekweni, Paarl, 7646. (4) Transfer of permit Permit No. 784954 from L Green. (5) 1 × 9 passengers. (6) The conveyance of taxi passengers and their personal effects. (7) Authority as in above mentioned permit(s).

**OP. 513048.** (2) Appels A Id. No. 6611305236083. (3) District: Wynberg, 21 Sandpiper Road, Grassy Park, 7945. (4) Transfer of permit Permit No. 842633 from Z Nordien. (5) 1 × 15 passengers. (6) The conveyance of taxi passengers and their personal effects. (7) Authority as in above mentioned permit(s).

**OP. 513052.** (2) Rass AJ Id. No. 3903315073017. (3) District: Goodwood, Petunia Singel 27, Uitsig, 7490. (4) New application. (5) 1 × 15 passengers. (6) The conveyance of taxi passengers and their personal effects. (7) From taxi rank second Avenue, Elsies River to Belhar via Halt Road, Lansdowne Drive to Netreg and back through Stellenbosch Way and Adam Pas and return.

**OP. 513058.** (2) Bellville Taxi's CC Id. No. 943544723. (3) District: Bellville, Posbus 265, Kasselsvlei, Bellville-Suid, 7533. (4) Transfer of permit Permit No. 715191 from F & T Transport & Taxi Service CC, Permit No. 715763 from F & T Transport & Taxi Service CC, Permit No. 715766 from F & T Transport & Taxi Service CC, Permit No. 715767 from F & T Transport & Taxi Service CC, Permit No. 841680 from F & T Transport & Taxi Service CC, Permit No. 756913 from F & T Transport & Taxi Service CC, Permit No. 785344 from F & T Transport & Taxi Service CC. (5) 7 × 15 passengers. (6) The conveyance of taxi passengers and their personal effects. (7) Authority as in above mentioned permit(s).

**OP. 513060.** (2) Abrahams AR Id. No. 4601105101084. (3) District: Kaapstad, 52 Mansfield Road, Lansdowne, 7764. (4) Transfer of permit Permit No. 842508 from Mr Lifman. (5) 3 × 15 passengers. (6) The conveyance of taxi passengers and their personal effects. (7) Authority as in above mentioned permit(s).

**OP. 513069.** (2) Neale PL Id. No. 6707260063015. (3) District: Wynberg, 18 Block Road, Kenwyn, 7780. (4) New application. (5) 1 × 14 passengers. (6) The conveyance of organised parties. (7) (i) From No. 18 Block Road, Kenwyn (Blomvlei Church) within a radius of 45 kilometres and return. (ii) From No. 18 Block Road, Kenwyn to points within the Republic of South Africa and return.

**OP. 513075.** (2) Benn B Id. No. 5607055105081. (3) District: Oudtshoorn, 2175 Coetzee Street, Bridgton, Oudtshoorn, 6620. (4) Replacement of vehicles (increase of pas). (5) 1 × 12 passengers. (6) The conveyance of taxi passengers and their personal effects. (7) (i) Binne 'n gebied met 'n straal van 25 km vanaf huurmotorstaanplek te Unieplein, Oudtshoorn op voorwaarde dat geen passasiers by enige ander staanplek opgetel word nie. (ii) Vanaf Oudtshoorn na punte geleë binne die RSA en terug op voorwaarde dat op die heenreis geen passasiers opgelaaai word nadat Oudtshoorn verlaat is nie en op die terugreis geen passasiers afgelaai word voordat Oudtshoorn bereik word nie. Punte (i) en (ii) onderworpe aan die volgende voorwaardes: (a) Geen passasiers by enige ander huurmotorstaanplek opgetel mag word nie. (b) Die voertuig moet in die naam van die applikant geregistreer wees. (c) Die houer van hierdie permit word belet om 'n ooreenkoms aan te gaan waarkragtens enige ander party gemagtig word om vir eie gewin padvervoer te onderneem kragtens magtiging verleen deur hierdie permit.

**OP. 513083.** (2) Wilson JA Id. No. 5409235097019. (3) Distrik: Paarl, Ribbok Straat 2A, Paarl, 7646. (4) New application. (5) 1 × 9 passasiers. (6) Die vervoer van ander. (7) (i) Huurmotorpassasiers en hul persoonlike besittings—vanaf Paarl na Saldanha-baai, Sea Harvest en terug na Paarl. Klein Nederburg (Paarl) na Cecelia (Paarl) (Langeberg) en terug. (ii) Georganiseerde geselskappe en hul persoonlike besittings—Vanaf Paarl met 'n radius van 800 kilometer en terug vir georganiseerde groepe soos kerke, jeugverenigings, sportbyeenkomste ens.

## EAST LONDON • OOS-LONDEN

**Address to which representations must be submitted: The Secretary, Local Road Transportation Board, Private Bag X9009, East London, 5200, and the respective applicant.**

**Adres waarheen vertoë gerig moet word: Die Sekretaris, Plaaslike Padvervoerraad, Privaat Sak X9009, Oos-Londen, 5200, en die betrokke applikant.**

**Full particulars in respect of each application are open to inspection at the Local Road Transportation Board's office.**

**Volle besonderhede ten opsigte van elke aansoek lê ter insae by die Plaaslike Padvervoerraad se kantoor.**

**OP. 454017.** (2) Cata S. Id No. 6305035474086. (3) District: Queenstown, PO Box 50, Dlinge Township, Queenstown, 5330 c/o James Manxala, P O Box 1004, Queenstown, 5320. (4) New application. (5) 1 × 15 passengers. (6) The conveyance of taxi passengers and their personal effects. (7) (a) Within a radius of 50 (fifty) kilometres from Queenstown taxi rank to Illinge and return. (b) From Illinge to Queenstown via the shortest route and return.

**OP. 454018.** (2) Nchila K. F. Id No. 3302285170087. (3) District: Aliwal-Noord, 1229 Block G, Dukathole Township, Aliwal North 5. (4) Changes on existing permit. (5) 1 x 13 passengers. (6) The conveyance of taxi passengers and their personal effects. (7) Existing Authority: Within a radius of one kilometres from holders place of residence at 1129 Block G Dukathole T ship Aliwal North to points situated within a radius of sixty kilometres and return. Additional authority: Within a radius of 10 (ten) kilometres measured from Aliwal North GPO to points situated 240 (two hundred and forty) kilometres from Aliwal North GPO and return.

**OP. 454019.** (2) Nchila M. E. Id No. 5310180616086. (3) District: Aliwal-Noord, 1229 Block G, Dukathole, Aliwal North, 5530. (4) Changes on existing permit. (5) 1 x 13 passengers. (6) The conveyance of taxi passengers and their personal effects. (7) Existing authority: Within a radius of one kilometres from holders place of residence at 1129 Block G Dukathole T ship Aliwal North to points situated within a radius of sixty kilometres and return. Additional authority: Within a radius of 10 (ten) kilometres measured from Aliwal North GPO to points situated within a radius of 240 (two hundred and forty) kilometres from Aliwal North GPO and return.

**OP. 454020.** (2) Mase T. J. Id No. 4202025889088. (3) District: Transkei, P.O. Box 141, Queenstown, 5320. (4) New application. (5) 2 x 55 passengers. (6) The conveyance of persons on a particular bus route. (7) From Machibini Location, Republic of Transkei, via Illinge to Queenstown and return.

#### Time Table

Depart Machibini Location	05H00
Depart Queenstown	13H00
Depart Machibini Location	14H00
Depart Queenstown	17H00
Depart Machibini Location	18H00
Depart Queenstown	19H00

#### Tariffs:

Machibini Location to Queenstown	R2-50 per person per trip
Illinge to Queenstown	R2-00 per person per trip

**OP. 454021.** (2) Masizana V. Id No. 4111125186089. (3) District: Maclear, PO Box 241, Maclear, Maclear, 0000. (4) New application. (5) 1 x 15 passengers. (6) The conveyance of taxi passengers and their personal effects. (7) From Maclear Main Taxi Rank to Tsolo and return.

**OP. 454022.** (2) Masizana V. Id No. 4111125186089. (3) District: Maclear, PO Box 241, Maclear, Maclear, 0000. (4) New application. (5) 1 x 15 passengers. (6) The conveyance of taxi passengers and their personal effects. (7) (a) Within a radius of 50 (fifty) kilometres from Maclear taxi rank. (b) From Maclear Taxi Rank via Queenstown to Langa and return.

**OP. 454025.** (2) Tshandu F. M. Id No. 6211130591081. (3) District: Queenstown, PO Box 238, Dordrecht, Dordrecht, 0000. (4) New application. (5) 1 x 0 passengers. (6) The conveyance of taxi passengers and their personal effects. (7) Within a radius of 50 (fifty) kilometres from Queenstown taxi rank and return.

**OP. 454026.** (2) Manyoli T. E. Id No. 5412195507084. (3) District: Ciskei, 496 NU 15, Mdantsane, Ciskei, 0000. (4) Additional vehicle. (5) 1 x 15 passengers. (6) The conveyance of taxi passengers and their personal effects. (7) On trips from Mdantsane GPO to Port Elizabeth, Durban, Johannesburg and Rauteng and return.

**OP. 454027.** (2) Kabana F. E. Id No. 5802026223085. (3) District: Queenstown, PO Box 567, Queenstown, Queenstown, 5320. (4) New application. (5) 1 x 15 passengers. (6) The conveyance of taxi passengers and their personal effects. (7) (a) Within a radius of 50 (fifty) kilometres from Queenstown Taxi Rank. (b) From Queenstown Taxi Rank direct to Khayalitsha, Gugulethu, Langa and Nyanga and return.

**OP. 454028.** (2) Mcosana Z. S. Id No. 5509095660085. (3) District: East London, 714 Mazwi Street, Duncan Village, East London, 520. (4) New application. (5) 1 x 15 passengers. (6) The conveyance of taxi passengers and their personal effects. (7) (a) Within a radius of 60 (sixty) kilometres from Beaconsfield Taxi Rank, East London. (b) From Beaconsfield Taxi Rank to Johannesburg and return.

**OP. 454029.** (2) Sontonga Z. R. Id No. 6006095688082. (3) District: Fort Beaufort, P O Box 866, Fort Beaufort, Fort Beaufort, 5720 c/o Rene Road Transport Consultant, P.O. Box 2472, Beacon Bay, East London. (4) New application. (5) 1 x 0 passengers. (6) The conveyance of taxi passengers and their personal effects. (7) (a) Within that portion of a radius of 50 (fifty) kilometres from Fort Beaufort Taxi Rank. (b) On trips from points situated within the area described in (a) above to any point beyond that area or from any point beyond that area to any point within the area described in (a) above.

**OP. 454030.** (2) Khonzani T. E. Id No. 5902015752084. (3) District: Fort Beaufort, P.O. Box 834, Fort Beaufort, 5720 c/o Rene Road Transport Consultant, P.O. Box 2472, Beacon Bay, East London. (4) Additional vehicle. (5) 1 x 15 passengers. (6) The conveyance of taxi passengers and their personal effects. (7) (a) Within a radius of 50 (fifty) kilometres from Fort Beaufort taxi rank. (b) Casual trips from Fort Beaufort Municipal Area to points within a radius of 600 (six hundred) kilometres and return.

**OP. 454031.** (2) Hermanus B. Id No. 6408240630086. (3) District: East London, 3146 NU 2, Mdantsane, Ciskei, 0000. (4) New application. (5) 1 x 15 passengers. (6) The conveyance of taxi passengers and their personal effects. (7) (a) Within a radius of 60 (sixty) kilometres from East London Main Taxi Rank. (b) From East London Main Taxi Rank to Port Elizabeth and return.

**OP. 454032.** (2) Mokati M. J. Id No. 4605295517082. (3) District: Aliwal-Noord, 1754 Block H, Aliwal North, Aliwal North, 0000. (4) New application. (5) 1 x 14 passengers. (6) The conveyance of taxi passengers and their personal effects. (7) Within a radius of 80 (eighty) kilometres from Aliwal North Taxi Rank.

**OP. 454035.** (2) Kavi M. D. Id No. 143881843. (3) District: Ciskei, Box 85, Debe Nek, 0000. (4) New application. (5) 1 x 15 passengers. (6) The conveyance of taxi passengers and their personal effects. (7) (a) Within that portion of a radius of 50 (fifty) kilometres from holders place of residence at Ngcamngeni Location, Debe Nek, Republic of Ciskei, which falls within the RSA. (b) On trips from points situated within the area described. (b) On trips from points situated within the area described in (a) above to any point situated within a radius of 240 (two hundred and forty) kilometres and return to the said area described in (a) above.



**OP. 454040.** (2) Freeks R. Id No. 4403225098013. (3) District: East London, 8 East Bourne Street, Buffalo Flats, East London, c/o Mrs L. Zanewczyk, 88 Vincent Gardens North, Vincent, East London, 5247. (4) New application. (5) 1 × 9 passengers. (6) The conveyance of taxi passengers and their personal effects. (7) From owners own place of residence at 8 East Bourne Road, Buffalo Flats, East London to points within a radius of 60 (sixty) kilometres and return.

**OP. 454042.** (2) Figlan S. V. Id No. 4803280001035. (3) District: King Williams Town, P.O. Box 3642, King William's Town, King Wil c/o Rene Road Transport Consultant, P.O. Box 2472, Beacon Bay, East London. (4) New application. (5) 2 × 16 passengers. (6) The conveyance of taxi passengers and their personal effects. (7) (a) Within a radius of 60 (sixty) kilometres from King Williams Town Main Taxi Rank. (b) From King Williams Town Main Taxi Rank to Kwazakhele, New Brighton, Motherwell, Kwadwesi, Kwamagxaki, Nyanga, Langa, Khayelitsha, Gugulethu, Vosloorus, Tembisa, Soweto, Tokoza, Daveyton, Tsakane, Umlazi, Kwamashu, Inanda, Chesterville, New Town, Amoulti via the shortest route and return. Subject to the condition that on the forward journey no persons may be picked up or set down after vehicle has left the Ciskei/RSA Border and before vehicle has arrived at the abovementioned points, and on the return journey no persons may be picked up or set down after leaving the abovementioned points.

**OP. 454043.** (2) Larbie R. Id No. 908060. (3) District: Transkei, P.O. Box 6016, Butterworth, Transkei, 0000 c/o Mrs L. Zanewczyk, 88 Vincent Gardens North, Vincent, East London, 5247. (4) New application. (5) 1 × 10 passengers. (6) The conveyance of taxi passengers and their personal effects. (7) From Transkei/RSA Border at Kei Bridge to East London, Bisho and return to Transkei.

**OP. 454044.** (2) Mgqala R. Id No. 6104145741082. (3) District: East London, 1850 Windyridge Road, Pefferville, East London, 52 c/o Mrs L. Zanewczyk, 88 Vincent Gardens North, Vincent, East London, 5247. (4) Additional vehicle. (5) 1 × 14 passengers. (6) The conveyance of taxi passengers and their personal effects. (7) Within a radius of 25 (twenty five) kilometres from Duncan Village Taxi Rank, East London.

## PRETORIA

**Address to which representations must be submitted: The Secretary, Local Road Transportation Board, Private Bag X155, Pretoria, 0001, and the respective applicant.**

**Adres waarheen vertoë gerig moet word: Die Sekretaris, Plaaslike Padvervoerraad, Privaat Sak X155, Pretoria, 0001, en die betrokke applikant.**

**Full particulars in respect of each application are open to inspection at the Local Road Transportation Board's office.**

**Volle besonderhede ten opsigte van elke aansoek lê ter insae by die Plaaslike Padvervoerraad se kantoor.**

**B2574/B5035.** (2) Bophuthatswana Transport Holdings (Pty) Ltd, I.D. No. 860153410. (3) District Wonderboom, P.O. Box 852, Rosslyn, 0200. (4) Amendment of tariffs. (5) 1328 vehicles between 54/15 passengers and 116/98 passengers. (6) Passengers and their personal effects. (7) As per existing approved routes, timetables and amended tariffs. From a maximum of 22,24 ccppk to a maximum 25,58 ccppk.

**R1703/T5243.** (2) Rixi Taxi Holdings SA (Edms.) Bpk. ID No. 7809070259996. (3) Distrik Pretoria, Posbus 28215, Sunnyside, 0132. (4) Wysiging van tariewe. (5) 37 Voertuie 4 passasiers elk. (6) Passasiers en hul persoonlike bagasie. (7) Soos bestaande goedgekeurde roetes, tydtafels en gewysigde tariewe. Bestaande tariewe: Vlagval R2-00, Per kilometer of pro rata gedeelte daarvan R2-60, Wagtyd per uur of pro rata gedeelte daarvan R15-00. Gewysigde tariewe: Per kilometer of pro rata gedeelte daarvan R2-80, Wagtyd per uur of pro rata gedeelte daarvan R20-00.

**OP.38827.** (2) Magane C ID No. 5306245687088. (3) District: Middelburg, PO Box 13, Belfast, 1100, p.a. M P Masina, P.O. Box 10110, Middelburg, 1050. (4) Oordrag van permit Permit No. 486843 van P Masina. (5) 1 × 9 passasiers. (6) Die vervoer van taxi passasiers en persoonlike bagasie. (7) Magtiging soos in bogenoemde permit(te).

**OP.40489.** (2) Magane C ID No. 5306245687088. (3) District: Belfast, PO Box 13, Belfast, 1100, c/o E J Mahlangu, P O Box 289, Mhluzi, 1053. (4) Additional authority. (5) 1 × 15 passengers. (6) The conveyance of taxi passengers and their personal effects. (7) Existing permit: From Siyathuthuka Location Belfast via Machadadorp and Lydenburg to the Jane Furse Hopsital, Sekhukhune, Lebowa District and return to Siyathuthuka Location, Belfast.

**Additional authority:**

From Siyathuthuka situated on the farm Paardeplaat 380 Belfast Magisterial District of Belfast and proceed to Middelburg, Middelburg Magisterial District and return on the same route in reverse.

**OP.41174.** (2) Molefe M ID No. 5102095589080. (3) Distrik: Brits, Posbus 4581, Brits, 0250, p.a. E. Banyatsang, Blok K 115, Soshanguve, 0152. (4) Oordrag van permit Permit No. 795446 van NJ Masilo. (5) 1 × 15 passasiers. (6) Die vervoer van taxi passasiers en persoonlike bagasie. (7) Magtiging soos in bogenoemde permit(te).

**OP.42148.** (2) Ratsaka PM ID No. 5901035495080. (3) District: Rustenburg, 17462 Mamelodi East, PO Rethabile, 0122, c/o E. Banyatsang, Blok K 115, Soshanguve, 0152. (4) Transfer of permit Permit No. 711283 from MB Moagi. (5) 1 × 14 passengers. (6) The conveyance of taxi passengers and their personal effects. (7) Authority as in above mentioned permit(s).

**OP.42329.** (2) Makua BS ID No. 5810065659085. (3) District: Wonderboom, 259 Block MM, Soshanguve, 0152, c/o R. Mathebula, 0000. (4) Transfer of permit Permit No. 521912 from ST Mabena. (5) 1 × 9 passengers. (6) The conveyance of taxi passengers and their personal effects. (7) Authority as in above mentioned permit(s).

**OP.42343.** (2) Mashilwane MJ ID No. 4612285231088. (3) District: Groblersdal, PO Box 159, Groblersdal, c/o Theledi, 1506 Block E, Mamelodi West, 0122. (4) Transfer of permit Permit No. 777461 from S Ngubeni. (5) 1 × 12 passengers. (6) The conveyance of taxi passengers and their personal effects. (7) Authority as in above mentioned permit(s).

**OP.42358.** (2) Mashao MH ID No. 2808315142087. (3) District: Rustenburg, P.O. Box 5029, Rustenburg, 0300, c/o S D Those Transport Consultants, P.O. Box 5029, Rustenburg, 0300. (4) Transfer of permit Permit No. 700271 from PP Buthelezi. (5) 1 x 14 passengers. (6) The conveyance of taxi passengers and their personal effects. (7) Authority as in above mentioned permit(s).

**OP.42358.** (2) Mashao MH ID No. 2808315142087. (3) District: Rustenburg, P.O. Box 5029, Rustenburg, 0300, c/o S. D. Those Transport Consultant, P.O. Box 5029, Rustenburg, 0300. (4) Transfer of permit Permit No. 700271 from PP Buthelezi. (5) 1 x 14 passengers. (6) The conveyance of taxi passengers and their personal effects. (7) Authority as in above mentioned permit(s).

**OP.42483.** (2) Wolmarans MJ ID No. 6809135871083. (3) District: Bafokeng, 1126, Thlabane, 0000, c/o S Ntuli, Posbus 3876, Pretoria, 0001. (4) Transfer of permit Permit No. 857516 from MP Sedumedi. (5) 1 x 9 passengers. (6) The conveyance of taxi passengers and their personal effects. (7) Authority as in above mentioned permit(s).

**OP.42653.** (2) Munyadziwa RE ID No. 4805100121508. (3) District: Dzanani I, P.O. Box 210, Elim Hospital, 0960, c/o Shirinda Transport, PO Box 210, Elim Hospital, 0960. (4) Transfer of permit Permit No. 857618 from M E Mutshinya. (5) 1 x 15 passengers. (6) The conveyance of taxi passengers and their personal effects. (7) Authority as in above mentioned permit(s).

**OP.42713.** (2) Sibiya FM ID No. 4504235295083. (3) District: Wonderboom, 10308, PO Retabile, Mamelodi East, 0122, c/o S. S. Ndala, 2810 Mamelodi West, 0101. (4) Transfer of permit Permit No. 755320 from SS Ndala. (5) 1 x 5 passengers. (6) The conveyance of taxi passengers and their personal effects. (7) Authority as in above mentioned permit(s).

**OP.42732.** (2) Boshomane MM ID No. 5104205249084. (3) Distrik: Waterberg, 216 Tsenelong Seksie, Tembisa, 1628, p.a. S. Ntuli, Posbus 3876, Pretoria, 0001. (4) Oordrag van permit Permit No. 760482 van M J Tihote. (5) 1 x 15 passasiers. (6) Die vervoer van taxi passasiers en persoonlike bagasie. (7) Magtiging soos in bogenoemde permit(te).

**OP.42771.** (2) Mokoena MJ ID No. 3407035208085. (3) District: Nzikasi, P.O. Box 68, Kabokweng, 1245, c/o Britz Transport Consultants CC, Posbus 2944, Nelspruit, 1200. (4) Transfer of permit Permit No. 441232 from MI Ngomane. (5) 1 x 13 passengers. (6) The conveyance of taxi passengers and their personal effects. (7) Authority as in above mentioned permit(s).

**OP.42772.** (2) Mokoena MJ ID No. 3407035208085. (3) District: Nzikasi, P.O. Box 68, Kabokweng, 1245, c/o Britz Transport Consultants CC, Posbus 2944, Nelspruit, 1200. (4) Transfer of permit Permit No. 458241 from FS Magagula. (5) 1 x 14 passengers. (6) The conveyance of taxi passengers and their personal effects. (7) Authority as in above mentioned permit(s).

**OP.42795.** (2) Ndlovu MP ID No. 6912245324082. (3) District: Nelspruit, P.O. Box 179, Plaston, 1244. (4) Transfer of permit Permit No. 523350 from E S Mbuyane. (5) 1 x 15 passengers. (6) The conveyance of taxi passengers and their personal effects. (7) Authority as in above mentioned permit(s).

**OP.42826.** (2) Mabunda RJ ID No. 4706215238088. (3) District: Pietersburg, P.O. Box 1132, Letaba, 0870, c/o W. Makhubela, Posbus 928, Sovenga, 0727. (4) Transfer of permit Permit No. 788097 from MW Makhubela. (5) 1 x 15 passengers. (6) The conveyance of taxi passengers and their personal effects. (7) Authority as in above mentioned permit(s).

**OP.42834.** (2) Kekana MH ID No. 5108285466088. (3) District: Potgietersrus, P.O. Box 313, Mahwelereng, 0626, c/o P N Mohale, P.O. Box 914, Mahwelereng, 0626. (4) Transfer of permit, Permit No. 728625 from NP Mohale. (5) 1 x 14 passengers. (6) The conveyance of taxi passengers and their personal effects. (7) Authority as in above mentioned permit(s).

**OP.42837.** (2) Tshoga MJ ID No. 4904145466081. (3) District: Potgietersrus, P.O. Box 1175, Mahwelereng, 0626. (4) Transfer of permit, Permit No. 728628 from NP Mohale. (5) 1 x 15 passengers. (6) The conveyance of taxi passengers and their personal effects. (7) Authority as in above mentioned permit(s).

**OP.42916.** (2) Boya KS ID No. 5709285852084. (3) District: Odi I, 868 Block DD, Soshanguve, 0152, c/o Lucas Phangiso, 868 Block DD, Soshanguve, 0152. (4) New application. (5) 1 x 30 passengers. (6) The conveyance of organised parties. (7) Persons who have organized themselves in a group and their personal effects: Subject to the explicit condition that the conveyance of such a group of persons may only be undertaken if the same group of persons undertake both the forward and return journey as a party for the exclusive mutual purpose of attending one or more of the following: (1) Wedding. (2) Funerals. (3) A Religious Gathering. (4) A sports meeting, either as competitors or spectators. (5) A picnic or any similar form of organized amusement or recreation. From places situated within the Magisterial District of Odi 1 to places situated within the Magisterial District of Odi 1 to places situated within an area with a radius of 480 (four hundred and eighty) kilometres as determined from Mabopane Post Office which is situated in Block A Mabopane Township District Odi 1 and return to the places of departure. Provided that the return journey shall be undertaken within 48 (fourty eight) hours after arrival.

**OP.42932.** (2) Letswalo TT ID No. 6308145371085. (3) District: Wonderboom, 8182 Section N, Mamelodi West, Mamelodi, 0122, c/o S S Ndala, 2810 Mamelodi West, 0101. (4) Transfer of permit, Permit No. 814372 from OA Mangole. (5) 1 x 15 passengers. (6) The conveyance of taxi passengers and their personal effects. (7) Authority as in above mentioned permit(s).

**OP.42956.** (2) Sibanyoni SP ID No. 5802125721088. (3) District: Groblersdal, P.O. Box 168, Emthamothini, 0462, c/o Eva Tshabangu, 3 Tema Street, Saulsville, 0125. (4) Transfer of permit, Permit No. 819967 from K Sibanyoni. (5) 1 x 13 passengers. (6) The conveyance of taxi passengers and their personal effects. (7) Authority as in above mentioned permit(s).

**OP.42962.** (2) Buta MS ID No. 5803085394080. (3) District: Erasmus, 950 Klipgat, Mabopane, 0100, c/o G Le Roux, 6 Mashaba Street, Atteridgeville, 0008. (4) Transfer of permit, Permit No. 731686 from MR Moatlhodi. (5) 1 x 15 passengers. (6) The conveyance of taxi passengers and their personal effects. (7) Authority as in above mentioned permit(s).

**OP.42971.** (2) Senamela KJ ID No. 4806085650089. (3) District: Middelburg, 1515 Thembaletu Street, Chromeville, Mhluzi, 1053, c/o E. J. Mahlangu, P.O. Box 289, Mhluzi, 1053. (4) Transfer of permit, Permit No. 606514 from IB Masombuka. (5) 1 x 15 passengers. (6) The conveyance of taxi passengers and their personal effects. (7) Authority as in above mentioned permit(s).

**OP.42973.** (2) Mabuza KB ID No. 5611205275083. (3) District: Middelburg, Stand 787, Mhluzi, 1050, c/o E J Mahlangu, P.O. Box 289, Mhluzi, 1053. (4) Transfer of permit, Permit No. 511133 from DTS Mgavu. (5) 1 x 9 passengers. (6) The conveyance of taxi passengers and their personal effects. (7) Authority as in above mentioned permit(s).



**OP.42997.** (2) Maseko BS ID No. 5205155727084. (3) Distrik: Wonderboom, 287 Blok AA, Soshanguve, 0152, p/a Lucas Phangiso, 868 Block DD, Soshanguve, 0152. (4) Oordrag van permit Permit No. 819951 van MM Mabena. (5) 1 x 15 passasiers. (6) Die vervoer van taxi passasiers en persoonlike bagasie. (7) Magtiging soos in bogenoemde permit(te).

**OP.43009.** (2) Skhosana KP ID No. 6312215290084. (3) Distrik: wonderboom, 15883 Rethabile, Mamelodi, 0122, p/a C Theledi, 1506 Block E, Mamelodi West, 0122. (4) Oordrag van permit, Permit No. 603716 van KJ Mmako. (5) 1 x 8 passasiers. (6) Die vervoer van taxi passasiers en persoonlike bagasie. (7) Magtiging soos in bogenoemde permit(te).

**OP.43017.** (2) Mojela SK ID No. 5005305263083. (3) District: Wonderboom, Mmahlaka Block AA, Bultfontein, 0120, c/o C Theledi, 1506 Block E, Mamelodi West, 0122. (4) Transfer of permit, Permit No. 770371 from RM Masote. (5) 1 x 15 passengers. (6) The conveyance of taxi passengers and their personal effects. (7) Authority as in above mentioned permit(s).

**OP.43019.** (2) Nyadzani TT ID No. 5503255698084. (3) District: Odi I, P.O. Box 193, Pretoria, 0001, c/o Lucas Phangiso, 868 Block DD, Soshanguve, 0152. (4) Transfer of permit, Permit No. 849630 from KS Boya. (5) 1 x 30 passengers. (6) The conveyance of persons on a particular bus route. (7) Authority as in above mentioned permit(s).

**OP.43021.** (2) Mthimunya A ID No. 6308245510087. (3) Distrik: Bronkhorstspuit, Posbus 1614, Bronkhorstspuit, 1020. (4) Vermeerdering van passasiers (12-15). (5) 1 x 15 passasiers. (6) Die vervoer van taxi passasiers en persoonlike bagasie. (7) Vanaf Bronkhorstspuit na punte gelee binne 'n gebied met 'n straal van 60 (sestig) kilometer vanaf Bronkhorstspuit. Onderhewig aan die voorwaarde dat geen passasiers binne die Munisipale gebied van Pretoria op -of afgelaai word nie. Vanaf punte gelee binne 'n gebied met 'n straal van 60 (sestig) kilometer vanaf Bronkhorstspuit na Bronkhorstspuit. Onderhewig aan die voorwaarde dat geen passasiers binne die Munisipale gebied van Pretoria op- of afgelaai word nie

**OP.43037.** (2) Sekgane AS ID No. 4905215292083. (3) District: Witbank, P/Bag X4005, Empumalanga, 0458. (4) New application. (5) 1 x 15 passengers. (6) The conveyance of taxi passengers and their personal effects. (7) Taxi Rank Witbank to Taxi Rank Siyabuswa and back. Route Witbank to Verena, Dennilton, Moteti to Siyabuswa and back.

**OP.43038.** (2) Molea FL ID No. 5504235716087. (3) Distrik: Soshanguve I, 452 Blok DD, Soshanguve, 0152. (4) Oordrag van permit, Permit No. 760313 van PL Molema. (5) 1 x 15 passasiers. (6) Die vervoer van taxi passasiers en persoonlike bagasie. (7) Magtiging soos in bogenoemde permit(te).

**OP.43047.** (2) Phillip Taxis PR ID No. 5909025421089. (3) District: Rustenburg, P/Bag X361, Swartklip, 0370. (4) New application. (5) 1 x 15 passengers. (6) The conveyance of taxi passengers and their personal effects. (7) (1) C Compound. (2) B Compound and A Compound Swartklip starting point areas: Between Swartklip-Rustenburg-Thabazimbi. Rustenburg-Pretoria-Johannesburg Botswana Lesotho where applicable.

**OP.43048.** (2) Phillip Taxis PR ID No. 5909025421089. (3) District: Rustenburg, P/Bag X361, Swartklip, 0370. (4) New application. (5) 1 x 15 passengers. (6) The conveyance of taxi passengers and their personal effects. (7) Starting point Saulspoort between Saulspoort-Rustenburg Areas 370 (three hundred and seventy) kilometres. Rustenburg-Pretoria-Johannesburg, Botswana Lesotho where applicable.

**OP.43049.** (2) Malema PM ID No. 5804145807087. (3) District: Pietersburg, 1 Hanley Road, Bedfordview, 2008, c/o E Banyatsang, Blok K 115, Soshanguve, 0152. (4) Transfer of permit, Permit No. 611297 from MP Kabe. (5) 1 x 15 passengers. (6) The conveyance of taxi passengers and their personal effects. (7) Authority as in above mentioned permit(s).

**OP.43051.** (2) Masombuka MP ID No. 4909155251083. (3) District: Groblersdal, P O Mpudulle, Groblersdal, 1057, c/o C Theledi, 1506 Block E, Mamelodi West, 0122. (4) Transfer of permit, Permit No. 770171 from S E Sithole. (5) 1 x 15 passengers. (6) The conveyance of taxi passengers and their personal effects. (7) Authority as in above mentioned permit(s).

**OP.43053.** (2) Mahlangu MJ ID No. 5509075331087. (3) Distrik: Pretoria, Blok E, Kamer 14, Mamelodi Hostel. 0122 p/a C Theledi, 1506 Block E, Mamelodi West, 0122. (4) Oordrag van permit Permit No. 618685 van DM Nyabanga. (5) 1 x 15 passasiers. (6) Die vervoer van taxi passasiers en persoonlike bagasie. (7) Magtiging soos in bogenoemde permit(te).

**OP.43057.** (2) Motshegoa PM ID No. 6312205359089. (3) District: Waterberg, P O Box 2634, Nylstroom, 0510. (4) New application. (5) 1 x 15 passengers. (6) The conveyance of taxi passengers and their personal effects. (7) From the Public Park Number 1086 between Manganye and Masakaneng Streets Extension One, Phagameng on Nylstroom Town and Townlands 419 District Waterberg, to points within a radius of 100 (one hundred) kilometres of the said public park. From points within a radius of 100 (one hundred) kilometres of the Public Park Number 1086 between Manganye and Masakaneng Streets Extension One Phagameng on Nylstroom Town and Townlands 419 District Waterberg to the said public park.

**OP.43059.** (2) Shabangu J ID No. 6007045670089. (3) District: Moretele I, 1731 Zone 1, Ga-Rankuwa, 0208 c/o M J Moagi, 4439 Zone 4, Ga-Rankuwa, 0208. (4) Transfer of permit Permit No. 748311 from ME Moagi. (5) 1 x 15 passengers. (6) The conveyance of taxi passengers and their personal effects. (7) Authority as in above mentioned permit(s).

**OP.43061.** (2) Racheke MA ID No. 4801205562082. (3) District: Sekgosese 2, P O Box 212, Ramokgopa, 0811 c/o B J Raselekane, P O Box 373, Dwarsrevier, 0812. (4) New application. (5) 1 x 15 passengers. (6) The conveyance of taxi passengers and their personal effects. (7) From Mokomene High School at Ga-Ramokgopa situated on the farm Locatie van Ramagoep 774 District Sekgosese 1 to places within a radius of 68 (sixty eight) kilometres from the said Mokomene High School. From places within a radius of 68 (sixty eight) kilometres from Mokomene High School at Ga-Ramokgopa situated on the farm Locatie van Ramagoep 774 District Sekgosese 1 to the said Mokomene High School. Subject to the condition that the vehicle be stationed at the said Mokomene High School.

**OP.43062.** (2) Makhura SL ID No. 580219580087. (3) District: Pietersburg, P O Box 906, Dwarsrivier, 0812 c/o B J Raselekane, P O Box 373, Dwarsrevier, 0812. (4) Additional vehicle. (5) 1 x 15 passengers. (6) The conveyance of taxi passengers and their personal effects. (7) From the Indian Complex situated in Pietersburg District Pietersburg to Matoks (Gamsubele) District Sekgosese 1. From Matoks (Gamsubele) District Sekgosese 1 to the Indian Complex situated in Pietersburg District Pietersburg. Subject to the condition that no intermediate passengers be conveyed.

**OP.43063.** (2) Ngoetjana NF ID No. 6301255772085. (3) District: Sekgosesa 2, P O Box 373, Dwarsrivier, 0812 c/o B J Raselekane, P O Box 373, Dwarsrevier, 0812. (4) New application. (5) 1 x 15 passengers. (6) The conveyance of taxi passengers and their personal effects. (7) From Roman Catholic Church Sekakene situated on the farm Leeukraal 492 District Sekgosesa 1 to places within a radius of 60 (sixty) kilometres from the said Roman Catholic Church. From places within a radius of 60 (sixty) kilometres from Roman Catholic Church Sekakene situated on the farm Leeukraal 492 District Sekgosesa 1 to the said Roman Catholic Church. Subject to the condition that the vehicle be stationed at the said Roman Catholic Church.

**OP.43064.** (2) Matsapola ME ID No. 5310025251081. (3) District: Sekgosesa 2, 151 Zone 3, Seshego, 0742 c/o B J Raselekane, P O Box 373, Dwarsrevier, 0812. (4) New application. (5) 1 x 15 passengers. (6) The conveyance of taxi passengers and their personal effects. (7) From Phakane taxi rank Mphakane Village situated on the farm Matoks 491 District Sekgosesa 1 to places within a radius of 60 (sixty) kilometres from the said Mphakane taxi rank. From places within a radius of 60 (sixty) kilometres from Mphakane taxi rank Mphakane Village situated on the farm Matoks 491 District Sekgosesa 1 to the said Mphakane taxi rank. Subject to the condition that the vehicle be stationed at the said Mphakane taxi rank.

**OP.43067.** (2) Thabede TV ID No. 6111125533082. (3) Distrik: Nzikasi, Standplaas 3135, Kanyamazane, 1214 p/a S Ntuli, Posbus 3876, Pretoria, 0001. (4) Oordrag van permit Permit No. 471011 van TS Mlimi. (5) 1 x 15 passasiers. (6) Die vervoer van taxi passasiers en persoonlike bagasie. (7) Magtiging soos in bogenoemde permit(te).

**OP.43074.** (2) Skosana ET ID No. 7112105389080. (3) District: Soshanguve I, 1213 Blok B, Mabopane, 0100 c/o Sako Business Consultants CC, P O Box 8641, Pretoria, 0001. (4) Transfer of permit Permit No. 657511 from PG Rambuwu. (5) 1 x 14 passengers. (6) The conveyance of taxi passengers and their personal effects. (7) Authority as in above mentioned permit(s).

**OP.43076.** (2) Mahlangu MF ID No. 4901285467085. (3) District: Wonderboom, Block N Room 20, Mamelodi Hostel, Mamelodi, 0122 c/o Jeff Sape, 26 Tsele Street, Saulsville, 0125. (4) Transfer of permit Permit No. 631006 from M J Mahlangu. (5) 1 x 15 passengers. (6) The conveyance of taxi passengers and their personal effects. (7) Authority as in above mentioned permit(s).

**OP.43085.** (2) Ngwenya AJ ID No. 6412195452082. (3) District: Witrivier, P O Box 466, Mkhuhlu, 1246 c/o C Theledi, 1506 Block E, Mamelodi West, 0122. (4) New application. (5) 1 x 15 passengers. (6) The conveyance of taxi passengers and their personal effects. (7) From Hazyview taxi rank District of White River to Witbank taxi rank District of Witbank and return. No passengers to pick up or set down between Hazyview and Witbank. Vehicle to be stationed at Hazyview taxi rank.

**OP.43086.** (2) Thokolo EM ID No. 5003255272089. (3) District: Bochum, P O Box 77, Bochum, 0790 c/o C Theledi, 1506 Block E, Mamelodi West, 0122. (4) New application. (5) 1 x 15 passengers. (6) The conveyance of taxi passengers and their personal effects. (7) From Bochum taxi rank District of Bochum within an area with a radius of 25 (twenty five) kilometres from Bochum taxi rank and return. Vehicle to be stationed at Bochum taxi rank.

**OP.43090.** (2) Mukoma S ID No. 5103155708081. (3) District: Soutpansberg, P O Box 713, Nzhelele, 0000 c/o C Theledi, 1506 Block E, Mamelodi West, 0122. (4) Additional vehicle. (5) 1 x 15 passengers. (6) The conveyance of taxi passengers and their personal effects. (7) from Louis Trichardt taxi rank at Kruger Street in Louis Trichardt District Soutpansberg via Trichardt Street Route R524, Punda Malia Road turn into Thohoyandou via Venda Sun Hotel up to Sibasa taxi rank on Mphaphuli Location 278 District Thohoyandou return journey. Forward route in reverse. Vehicle to be stationed at Louis Trichardt taxi rank or Sibasa taxi rank.

**OP.43096.** (2) Malesa FM ID No. 5302015597086. (3) Distrik: Letaba, Posbus 647, Duiwelskloof, 0835 p/a Robertsons, Posbus 16609, Pretoria North, 0116. (4) Oordrag van permit Permit No. 674755 van KH Shoroma. (5) 1 x 15 passasiers. (6) Die vervoer van taxi passasiers en persoonlike bagasie. (7) Magtiging soos in bogenoemde permit(te).

**OP.43097.** (2) Tjale ME ID No. 5410185677081. (3) District: Groblersdal, P O Box 590, Siyabuswa, 0472 c/o S Ntuli, Posbus 3876, Pretoria, 00001. (4) Transfer of permit Permit No. 658717 from S Talane. (5) 1 x 13 passengers. (6) The conveyance of taxi passengers and their personal effects. (7) Authority as in above mentioned permit(s).

**OP.43104.** (2) Selepe DM ID No. 4201035203082. (3) District: Rustenburg, 85 Magriet Ave, Geelhoutpark X 6, Rustenburg, 0300 c/o E Ngwenya, 959 Block M, Soshanguve, 0152. (4) Transfer of permit Permit No. 753606 from JC Kgaladi. (5) 1 x 15 passengers. (6) The conveyance of taxi passengers and their personal effects. (7) Authority as in above mentioned permit(s).

**OP.43119.** (2) Mokonyane AL ID No. 5509235366080. (3) District: Potgietersrus, P O Box 2522, Mapela, 0610 c/o S Ntuli, Posbus 3876, Pretoria, 0001. (4) Late Renewal. (5) 1 x 15 passengers. (6) The conveyance of taxi passengers and their personal effects. (7) Route description: Forward journey: From Potgietersrus taxi rank situated on the farm Piet Potgieter 44 District Potgietersrus to Tshamahansi taxi rank District Mokerong 1 and return to Potgietersrus taxi rank. Subject to the proviso that no intermediate passengers to be conveyed.

**OP.43120.** (2) Phshoko JN ID No. 159434912. (3) District: Pietersburg, 21833, Segoppye, 0700 c/o S Ntuli, Posbus 3876, Pretoria, 0001. (4) Late renewal. (5) 1 x 15 passengers. (6) The conveyance of taxi passengers and their personal effects. (7) From Pick 'n Pay taxi rank at Pietersburg situated on the farm Sterkloop 688 District Pietersburg to Segopwe via Mankweng taxi rank. Return journey: Reverse of the forward journey.

**OP.43121.** (2) Mogala J ID No. 6211095290083. (3) District: Groblersdal, P O Box 49, Boleu, 0474 c/o S Ntuli, Posbus 3876, Pretoria, 0001. (4) Late renewal. (5) 1 x 15 passengers. (6) The conveyance of taxi passengers and their personal effects. (7) From Groblersdal to points within a radius of 80 (eighty) kilometres from Groblersdal taxi rank situated on the farm Klipbank 26 District Groblersdal. From points situated within a radius of 80 (eighty) kilometres from Groblersdal taxi rank to Groblersdal taxi rank. From Groblersdal taxi rank situated on the farm Klipbank 26 District Groblersdal to Benoni and return to Groblersdal taxi rank. Subject to the condition that no intermediate passengers be conveyed.

**OP.43122.** (2) Masondo KJ ID No. 5811165591087. (3) District: Groblersdal, P O Box 1027, Marble Hall, 0450 c/o S Ntuli, Posbus 3876, Pretoria, 0001. (4) Late renewal. (5) 1 x 15 passengers. (6) The conveyance of taxi passengers and their personal effects. (7) From Marble Hall taxi rank at Marble Hall situated on the farm District Groblersdal to Potgietersrus taxi rank on the corner Rabbe Street situated on the farm Piet Potgieter 44 Town and Townlands District Potgietersrus and return to Marble Hall taxi rank.



**OP.43123.** (2) Mogano ML ID No 5108070101007. (3) *District:* Moretele I, 1311 Block H, Soshanguve, 0152 c/o John and Thomson, PO Box 11472, Soshanguve, 0152. (4) New application. (5) 1 × 15 passengers. (6) The conveyance of taxi passengers and their personal effects. (7) From Lesedi Bookshop situated at Seremane on Tweefontein 94 District Moretele 1 to place situated within a radius of 35 (thirty five) kilometres from the said Lesedi Bookshop. From places situated within an area with a radius of 35 (thirty five) kilometres from the said Lesedi Bookshop to the said Lesedi Bookshop situated at Seremane on Tweefontein 94 District Moretele 1. Subject to the condition and requirements that the said vehicles shall be stationed at the said Lesedi Bookshop.

**OP.43132.** (2) Mabena NB ID No 4512150222081. (3) *District:* Pretoria, 1968 Block H, Soshanguve, 0152 c/o John and Thomson, PO Box 11472, Soshanguve, 0152. (4) Transfer of permit. Permit No. 770359 from MJ Mabena. (5) 1 × 15 passengers. (6) The conveyance of taxi passengers and their personal effects. (7) Authority as in above mentioned permit(s).

**OP.43139.** (2) Nelwamondo TJ ID No 4203095489080. (3) *District:* Soshanguve I, 2384 Block L, Soshanguve, 0152 c/o M P Langa, 1727 Zone I, Soshanguve, 0152. (4) Transfer of permit. Permit No. 794634 from MP Langa. (5) 1 × 14 passengers. (6) The conveyance of taxi passengers and their personal effects. (7) Authority as in above mentioned permit(s).

**OP.43149.** (2) Kabini MS ID No 5112015323080. (3) *District:* Pretoria, 3236 Blok K, Mamelodi Wes, 0122 p/a T Maake, Posbus 38, Atteridgeville, 0008. (4) Oordrag van permit. Permit No. 779035 van BT Maake. (5) 1 × 15 passasiers. (6) Die vervoer van taxi passasiers en persoonlike bagasie. (7) Magtiging soos in bogenoemde permit(te).

**OP.43151.** (2) Symons MR ID No 6710055158016. (3) *District:* Pretoria, 320 CJ Lavita Laan, Eersterust, 0022 p/a G Winkler, 296 Zelik Glyne Ave, Eersterust, 0022. (4) Oordrag van permit. Permit No. 562907 van G Winkler. (5) 1 × 8 passasiers. (6) Die vervoer van taxi passasiers en persoonlike bagasie. (7) Magtiging soos in bogenoemde permit(te).

**OP.43153.** (2) Seshego Taxi Assosiation ID No 9501030131997. (3) *District:* Pietersburg, Posbus 482, Ladana, Pietersburg, 0700 p/a C Maponya, 444 Blok L, Soshanguve, 0152. (4) Oordrag van permit. Permit No. 482748 van MM Mamabolo. (5) 1 × 12 passasiers. (6) Die vervoer van taxi passasiers en persoonlike bagasie. (7) Magtiging soos in bogenoemde permit(te).

**OP.43159.** (2) Maponya TD ID No 6805315457081. (3) *District:* Wonderboom, P O Box 506, Dwarsriver, 0800 c/o M. Mohlopi, 17462 Mamelodi East, P O Rethabile, 0122. (4) Transfer of permit. Permit No. 815768 from AP Ndlovu. (5) 1 × 13 passengers. (6) The conveyance of taxi passengers and their personal effects. (7) Authority as in above mentioned permit(s).

**OP.43163.** (2) Mulaudzi AR ID No 5507195542088. (3) *District:* Witrivier, Posbus 400, 1053 Mhluzi, Middelburg, 1053 p/a Gong Transport Taxi Consultant, 93 Gateway Centre, Boom Str, Pretoria. (4) Oordrag van permit. Permit No. 638868 van AM Mashigo. (5) 1 × 14 passasiers. (6) Die vervoer van taxi passasiers en persoonlike bagasie. (7) Magtiging soos in bogenoemde permit(te).

**OP.43167.** (2) Molate MP ID No 6511015874084. (3) *District:* Rustenburg, 410 Mabieskraal, Mankwe, 0000 c/o C Maponya, 444 Blok L, Soshanguve, 0152. (4) New application. (5) 1 × 15 passengers. (6) The conveyance of taxi passengers and their personal effects. (7) From Rustenburg taxi rank, in Rustenburg Town District Rustenburg to Mabieskraal taxi rank in Mankwe District and return to Rustenburg taxi rank.

**OP.43169.** (2) Hlabane PS ID No 4005195197087. (3) *District:* Nzikazi, Stand 181, Gutshwa Kop, Dist Nsikazi, 1200 p/a Brittz Transport Consultants CC, Posbus 2944, Nelspruit, 1200. (4) Oordrag van permit. Permit No. 669339 van MN Sisngwane. (5) 1 × 15 passasiers. (6) Die vervoer van taxi passasiers en persoonlike bagasie. (7) Magtiging soos in bogenoemde permit(te).

**OP.43170.** (2) Hlabane PS ID No 4005195197087. (3) *District:* Nelspruit, Stand 181, Gutshwa Kop, Dist Nsikazi, 1200 p/a Brittz Transport Consultants CC, Posbus 2944, Nelspruit, 1200. (4) Bykomende magtiging. (5) 1 × 14 passasiers. (6) Die vervoer van taxi passasiers en persoonlike bagasie. (7) *Bestaande uit:* Vanaf Kabokweni poskantoor, Landdrostdistrik Nsikazi na punte binne 'n radius van 50 (vyftig) kilometer vanaf Kabokweni poskantoor. Van af punte binne 'n radius van 50 (vyftig) kilometer vanaf Kabokweni poskantoor na Kabokweni poskantoor. Landdrostdistrik Nsikazi. Voertuig gestasioneer te word te Kabokweni Landdroskantoor. *Bykomende magtiging:* Vanaf Kabokweni poskantoor, Landdrostdistrik Nsikazi na punte binne 'n radius van 80 (tagtig) kilometer vanaf Kabokweni poskantoor. Vanaf punte binne 'n radius van 80 (tagtig) kilometer vanaf Kabokweni poskantoor na Kabokweni poskantoor, Landdrostdistrik Nsikazi. Voertuig gestasioneer te word te Kabokweni Landdroskantoor.

**OP.43172.** (2) Makena LB ID No 4812305477089. (3) *District:* Wonderboom, 5134 Section P, Mamelodi, 0122. (4) Transfer of permit. Permit No. 699589 from SJ Motjelele. (5) 1 × 8 passengers. (6) The conveyance of taxi passengers and their personal effects. (7) Authority as in above mentioned permit(s).

**OP.43175.** (2) Sibanyoni B ID No 6203245685080. (3) *District:* Soshanguve I, 992 Block G, Soshanguve, 0152. (4) Transfer of permit. Permit No. 734207 from SS Majola. (5) 1 × 12 passengers. (6) The conveyance of taxi passengers and their personal effects. (7) Authority as in above mentioned permit(s).

**OP.43176.** (2) Beetha MJ ID No 2502035150088. (3) *District:* Pretoria, Posbus 427, Potgietersrus, 0600 p/a Jan Smuts, P O Box 9001, Pretoria, 0001. (4) Oordrag van permit. Permit No. 404605 van JS Ndhlanane. (5) 1 × 14 passasiers. (6) Die vervoer van taxi passasiers en persoonlike bagasie. (7) Magtiging soos in bogenoemde permit(te).

**OP.43180.** (2) Beetha MJ ID No 2502035150088. (3) *District:* Mokerong 2, Posbus 427, Potgietersrus, 0600 p/a Jan Smuts, P O Box 9001, Pretoria, 0001. (4) Vermeerdering van passasiers (11-14). (5) 1 × 14 passasiers. (6) Die vervoer van taxi passasiers en persoonlike bagasie. (7) Vanaf Huis Nommer 1163 Gebied 1 Mahwelereng dorp geleë op die plaas Macalacaskop 243 Dist Mokerong 2 na punte binne 'n gebied met 'n straal van 8 (agt) kilometer vanaf gemelde Huis 1163 Gebied 1 Mahwelereng dorp. Vanaf punte binne 'n gebied met 'n straal van 8 (agt) kilometer vanaf Huis Nommer 1163 Gebied 1 Mahwelereng dorp geleë op die plaas Macalacaskop 243 Dist Mokerong 2 na gemelde Huis 1163 Gebied 1 Mahwelereng dorp. Voertuig gestasioneer te word te gemelde huis Nommer 1163 Gebied 1 Mahwelereng.

**OP. 43183.** (2) Mabula DJ ID No 4909170624082. (3) *District:* Soshanguve I, 3153 Block B, Mabopane, 0100 p/a M. Mohlopi, 17462 Mamelodi East, P O Rethabile, 0122. (4) Oordrag van permit Permit No. 670008 van JS Mabula. (5) 1 × 14 passasiers. (6) Die vervoer van taxi passasiers en persoonlike bagasie. (7) Magtiging soos in bogenoemde permit(te).

**OP. 43187.** (2) Maluleke TW ID No 5703055429082. (3) *District:* Soshanguve I, 76 Block M, Soshanguve, 0152. (4) Transfer of permit Permit No. 676364 from MS Magagane. (5) 1 × 12 passengers. (6) The conveyance of taxi passengers and their personal effects. (7) Authority as in above mentioned permit(s).

**OP. 43189.** (2) Sindane JG ID No 3609205159085. (3) Distrik: Belfast, Posbus 286, Belfast, 1100 p/a Eloff Prokureurs, Posbus 135, Dullstroom, 1110. (4) Nuwe aansoek. (5) 1 x 15 passasiers. (6) Die vervoer van taxi passasiers en persoonlike bagasie. (7) Tydtafels en tariewe: Vanaf Siyathuthuka na Belfast Huurmotorstaanplek: 06h00, 07h00, 08h00, 09h00, 10h00. R1,50 per persoon per enkelrit. Vanaf Belfast Huurmotorstaanplek te Fitzgeraldstraat na Siyathuthuka: 15h00, 16h00, 17h00, 19h00, 20h00, 21h00, 22h00. R1,50 per persoon per enkelrit. *Naweke:* Persone op aanvraag vervoer na bv. kerkdienste, sportgeleenthede ens. (1) Siyathuthuka—Belfast—Siyathuthuka. (2) Siyathuthuka—Belfast—Stofberg—Groblersdal—Pietersburg en terug. (3) Siyathuthuka—Belfast—Middelburg, Witbank, Johannesburg. (4) Siyathuthuka—Belfast—Machadadorp, Waterval Boven, Nelspruit. (5) Siyathuthuka—Belfast—Carolina, Breyten, Ermelo. *Vertrektye:* Saterdagoggend: 8 uur, Sondag: 3 uur. *Koste:* R60-00 retoer.

**OP. 43193.** (2) Munzhelele ST ID No 4804131103901. (3) District: Wonderboom, 349 Masia Location, Venda, 0960 c/o Shirinda Transport, P O Box 210, Elim Hospital, 0960. (4) Transfer of permit Permit No. 850370 from J Madzhie. (5) 1 x 15 passengers. (6) The conveyance of taxi passengers and their personal effects. (7) Authority as in above mentioned permit(s).

**OP. 43202.** (2) Johnson LJ ID No 6203225131089. (3) Distrik: Pretoria, Trafalgarlaan 98, Eersterust, 0022. (4) Oordrag van permit Permit No. 747408 van W. Louw. (5) 1 x 15 passasiers. (6) Die vervoer van taxi passasiers en persoonlike bagasie. (7) Magtiging soos in bogenoemde permit(te).

**OP. 43204.** (2) Kgatse JG ID No 5101055744081. (3) District: Bafokeng, P.O. Box 3941, Rustenburg, 0300 c/o I S Mataboge, P.O. Box 3941, Rustenburg, 0300. (4) Increase of passengers (8-15). (5) 1 x 15 passengers. (6) The conveyance of taxi passengers and their personal effects. (7) From Tlhabane Shopping Complex, District Bafokeng to places situated within a radius of 30 (thirty) kilometres from the said Bafokeng, Tlhabane Shopping Complex. From places situated within an area with a radius of 30 (thirty) kilometres from the said Tlhabane Shopping Complex to the Tlhabane Shopping Complex Bafokeng District. This authority is valid as long as it affects the portion of said authority falling within the Republic of South Africa Territory only.

**OP. 43206.** (2) Mphagele DD ID No 6412160104706. (3) District: Bafokeng, P.O. Box 3941, Rustenburg, 0300 c/o I S Mataboge, P.O. Box 3941, Rustenburg, 0300. (4) Transfer of permit Permit No. 849561 from AA Dikutle. (5) 1 x 15 passengers. (6) The conveyance of taxi passengers and their personal effects. (7) Authority as in above mentioned permit(s).

**OP. 43210.** (2) Mavhethe MN ID No 5203165719084. (3) District: Phalaborwa, P.O. Box 7006, Namakgale, 1391 c/o C. Theledi, 1506 Block E, Mamelodi West, 0122. (4) Transfer of permit Permit No. 712141 from JG Pelsers. (5) 1 x 15 passengers. (6) The conveyance of taxi passengers and their personal effects. (7) Authority as in above mentioned permit(s).

**OP. 43211.** (2) Mavhethe MN ID No 5203165719084. (3) District: Phalaborwa, P.O. Box 7006, Namakgale, 1391 c/o C. Theledi, 1506 Block E, Mamelodi West, 0122. (4) Transfer of permit Permit No. 629698 from JG Pelsers. (5) 1 x 77 passengers. (6) The conveyance of taxi passengers and their personal effects. (7) Authority as in above mentioned permit(s).

**OP. 43213.** (2) Mavhethe MN ID No 5203165719084. (3) District: Phalaborwa, P.O. Box 7006, Namakgale, 1391 c/o C. Theledi, 1506 Block E, Mamelodi West, 0122. (4) Transfer of permit Permit No. 696358 from JG Pelsers. (5) 1 x 59 passengers. (6) The conveyance of persons on a particular bus route. (7) Authority as in above mentioned permit(s).

**OP. 43215.** (2) Makhura SL ID No 5802195804087. (3) District: Soekmekaar, P/Bag 521, Dwarsrivier, 0812 c/o B J Raselekane, P.O. Box 373, Dwarsrivier, 0812. (4) Increase of passengers (12-15). (5) 1 x 15 passengers. (6) The conveyance of taxi passengers and their personal effects. (7) From Soekmekaar Railway Station, District Soutpansberg via Matoks (Ga-Masubelele) situated in the District of Sekgose, Pietersburg to Randfontein Taxi Rank situated in Randfontein District, and return to Soekmekaar Railway Station. Subject to the condition that no intermediate passengers be conveyed.

**OP. 43216.** (2) Thobakgale MJ ID No 4802285546086. (3) District: Sekgose 2, P.O. Box 80, Soekmekaar, 0810 c/o B J Raselekane, P.O. Box 373, Dwarsrivier, 0812. (4) New application. (5) 1 x 14 passengers. (6) The conveyance of taxi passengers and their personal effects. (7) From Maswahleng Bottle Store, Eisleben Village situated on the farm Ramokgopa Location 774 District Sekgose I to places within a radius of 60 (sixty) kilometres from Maswahleng Bottle Store, Eisleben Village situated on the farm Ramokgopa Location 744 District Sekgose I to the said Maswahleng Bottle Store. Subject to the condition that the vehicle be stationed at the said Maswahleng Bottle Store.

**OP. 43217.** (2) Rakgathe AM ID No 3911235126088. (3) District: Soekmekaar, P.O. Box 373, Dwarsrivier, 0812 c/o B J Raselekane, P O Box 373, Dwarsrivier, 0812. (4) Additional vehicle. (5) 1 x 15 passengers. (6) The conveyance of taxi passengers and their personal effects. (7) From Soekmekaar Railway Station situated in Soekmekaar on the farm Soekmekaar 778, District Letaba I, to points within an area with a radius of 68 (sixty eight) kilometres from the said Soekmekaar Railway Station. (ii) From points within an area with a radius of 68 (sixty eight) kilometres from Soekmekaar Railway Station, situated in Soekmekaar on the farm Soekmekaar 778, District Letaba to the said Soekmekaar Railway Station. Vehicle to be stationed at Soekmekaar Railway Station, situated in Soekmekaar on the farm Soekmekaar 778, District Letaba I.

**OP. 43220.** (2) Bogatsu ML ID No. 6310295102009. (3) District: Bafokeng, P.O. Box 3941, Rustenburg, 0300, c/o I S Mataboge, P O Box 3941, Rustenburg, 0300. (4) New application. (5) 1 x 15 passengers. (6) The conveyance of taxi passengers and their personal effects. (7) From Tlhabane Shopping Centre at Tlhabane District Bafokeng to place situated within a radius of 45 (fourty five) kilometres from the said Tlhabane Shopping Centre. From places situated within an area with a radius of 45 (fourty five) kilometres from the said Tlhabane Shopping Centre to the said Tlhabane Shopping Centre at Tlhabane District Bafokeng. Subject to the condition and requirement that the said vehicles shall be stationed at the said Tlhabane Shopping Centre.

**OP. 43222.** (2) Khezo JH ID No. 4807235487083. (3) Distrik: Nkomazi, Posbus 970, Kwalugedlane, 1341, p/a Eva Tshabangu, 3 Tema Street, Saulsville, 0125. (4) Bykomende voertuig. (5) 1 x 15 passasiers. (6) Die vervoer van taxi passasiers en persoonlike bagasie. (7) Vanaf Kwalugedlane Poskantoor, distrik Nkomazi na Middelburg oor die volgende roete: Kwalugedlane Poskantoor, Grobler 479, Waanhoop 485, Impala 486, Naas 472, distrik Barberton; Amaxulu 436, Lang Piet 435, Bilton 434, Squamans 416, Goodluck 418, Mildesperadum 419, Inyoni 420, Nicos Kamp 421, Coopersdal 423, Tenboch 162, Veyboom 414, Uitspanning 35, Oorsprong 178, Veyboom 414, Lodewichslust 163, Symington 167, Thankerton 175, Thornhill 171, Impala Boerdery 231, M'Hlati 170, Malelane 389, Strathmuiden 214, Kaapmuiden 212, distrik Nsikazi: Mkawusi 215, Staatsgronde, distrik



Nelspruit: Plaas 201, Tipperary 135, Plaas 134, Karino, Kia Ora 139, South African Prudential Citrus Estates 131, Plaas 132, Plaas 126, Plaas 181, Nelspruit. Besters Last 311, Louis Trichardtstraat, N4, Plaas 310, Riverside 308, Cairn 306, Pimloco 305, Alkmar 286, Schagen 273, Barcleys Vale 288, Montrose 290, Lindenau 303, Goedegeluk 444, Roodewal 479, Groot Gelus 477, distrik Waterval Boven: Vlakplaats 476, Nooitgedacht 474, Rietspruit 473, Elandshoek 339, Schoonspruit 340, Kindergoed 302, Doornhoek 341, Doornhoek 344, Schoongezicht 347, distrik Belfast: Geluk 348, Schoongezicht 364, De Kroon 363, De Goede Hoop 352, Driefontein 377, De Goede Hoop 352, Waterloo 367, Driefontein 377, Waterloo 377, Berg-en Dal 378, Plaas 410, Berg-en Dal 378, Wemmershuis 379, Paardeplaats 280, Weltevreden 381, Zoekop 426, Wonderfontein 428, Leeuwfontein 431, distrik Middelburg: Springboklaagte 416, Zevenfontein 415, Hartogshof 413, Harrogshoop 410, Teijfontein 407, Platfontein 406, Groenfontein 440, Rondebosch 403, Middelburg Dorp en Dorpsgronde 287, Van Riebeeckstraat, Meyerstraat, stasie terminus en terug na Kwalugedlane oor dieselfde roete omgekeerd. Voertuig gestasioneer te word te Kwalugedlane Poskantoor, distrik Kamhlushwa (Nkomazi).

**OP.43223.** (2) Poee DR ID No. 5812150100704. (3) District: Soshanguve I, 1275 Block F, Soshanguve, 0152, c/o Jan Smuts, P O Box 9001, Pretoria, 0001. (4) Transfer of permit Permit No. 747365 from LJ Masenya. (5) 1 x 15 passengers. (6) The conveyance of taxi passengers and their personal effects. (7) Authority as in above mentioned permit(s).

**OP.43225.** (2) Moloisane WG ID No. 5502235675089. (3) District: Wonderboom, 93 Gateway Shopping Centre, Boom Str, Pretoria, 000. (4) Transfer of permit Permit No. 554177 from PJ Modungwane. (5) 1 x 14 passengers. (6) The conveyance of taxi passengers and their personal effects. (7) Authority as in above mentioned permit(s).

**OP.43226.** (2) Makhubela JL ID No. 7401016706080. (3) District: Soshanguve I, 125 Block BB, Soshanguve, 0152. (4) New application. (5) 1 x 13 passengers. (6) The conveyance of taxi passengers and their personal effects. (7) From Mabopane Station District Soshanguve to places within a radius of 35 (thirty five) kilometres including Pretoria and return to Mabopane Station District Soshanguve.

**OP.43231.** (2) Hamnca TH ID No. 5503255704080. (3) District: Pretoria, P.O. Box 3941, Rustenburg, 0300 c/o John and Thomson, PO Box 11472, Soshanguve, 0152 (4) Additional Vehicle. (5) 1 x 15 passengers. (6) The conveyance of taxi passengers and their personal effects. (7) From Dairy Mall Shopping Centre Taxi Rank District Pretoria to Rustenburg Taxi Rank and return.

**OP.43232.** (2) Selepe AE ID No. 6507205775081. (3) District: Rustenburg, P.O. Box 62, Rustenburg, 0300, c/o E. Ngwenya, 959 Block M, Soshanguve, 0152. (4) Transfer of permit Permit No. 630054 from GL Mgengwane. (5) 1 x 14 passengers. (6) The conveyance of taxi passengers and their personal effects. (7) Authority as in above mentioned permit(s).

**OP.43236.** (2) Manana SA ID No. 4103105348088. (3) District: Pretoria, 5 Tladi Str, Atteridgeville, 0152, c/o Eva Tshabangu, 3 Tema Street, Saulsville, 0125. (4) Transfer of permit Permit No. 486028 from C Masilela. (5) 1 x 14 passengers. (6) The conveyance of taxi passengers and their personal effects. (7) Authority as in above mentioned permit(s).

**OP.43237.** (2) Kou KP ID No. 4603135417084. (3) District: Brits, 13 Ngwangwa Str, Atteridgeville, 0008, c/o Robertsons, Posbus 16609, Pretoria North, 0116. (4) Transfer of permit Permit No. 748129 from MM Kou. (5) 1 x 15 passengers. (6) The conveyance of taxi passengers and their personal effects. (7) Authority as in above mentioned permit(s).

**OP.43241.** (2) Kiwalabye J K ID No. 5709155959183. (3) District: Bushbuckridge, P O Box 763, Bushbuckridge, 1280. (4) New application. (5) 1 x 15 passengers. (6) The conveyance of taxi passengers and their personal effects. (7) From Zoeknog - Bushbuckridge and from Bushbuckridge to Zoeknog. From Zoeknog - Acornhoek and from Acornhoek back to Zoeknog. The vehicle will be stationed at Zoeknog in the morning hours the vehicle will first convey workers to either Bushbuckridge or Acornhoek.

**OP.43247.** (2) Steenkamp JO ID No. 6504245087080. (3) Distrik: Pretoria, 468 Argon Laan, Eersterust, Pretoria, 0022. (4) Vermeerdering van passasiers (9-13). (5) 1 x 13 passasiers. (6) Die vervoer van taxi pasasiers en persoonlike bagasie. (7) Vanaf Eersterust Poskantoor na punte binne 'n radius van 25 (vyf en twintig) kilometer vanaf Eersterust Poskantoor. Vanaf punte binne 'n radius van 25 (vyf en twintig) kilometer vanaf Eersterust Poskantoor na Eersterust Poskantoor. Voertuig gestasioneer te word te Lindy's Kafee Eersterust distrik Pretoria.

**OP.43251.** (2) Mathe JK ID No. 5704035702085. (3) District: Rustenburg, P.O. Box 164, Bleskop, 0292. (4) New application. (5) 1 x 15 passengers. (6) The conveyance of taxi passengers and their personal effects. (7) From Western Platinum Mines Hostel situated in the area of Middelkraal 466, District Rustenburg direct to RSA/ Lesotho Border and Johannesburg, Kroonstad, Ladybrand and back on the same route, direct to Western Platinum Mines Hostel. Subject to the condition that no intermediate passengers be picked up or set down during the conveyens.

**OP.43252.** (2) Magane C ID No. 5306245687088. (3) District: Middelburg, P O Box 13, Belfast, 1100. (4) Transfer of permit Permit No. 561069 from PM Masina. (5) 1 x 9 passengers. (6) The conveyance of taxi passengers and their personal effects. (7) Authority as in above mentioned permit(s).

**OP.43258.** (2) Zimo DP ID No. 7007115292086. (3) District: Pretoria, Mamelodi Hostel, Block D Room 12, Mamelodi, 0122, c/o W. R. Winkler, 408 Waries Ave, Eersterust, Pretoria, 0022. (4) Transfer of permit Permit No. 619017 from W. Jacobus. (5) 1 x 13 passengers. (6) The conveyance of taxi passengers and their personal effects. (7) Authority as in above mentioned permit(s).

**OP.43264.** (2) Raseroka WR ID No. 2609115177087. (3) District: Wonderboom, 343 Unit D, Temba, 0000, c/o C Theledi, 1506 Block E, Mamelodi West, 0122. (4) Transfer of permit Permit No. 615930 from MA Mthombeni. (5) 1 x 14 passengers. (6) The conveyance of taxi passengers and their personal effects. (7) Authority as in above mentioned permit(s).

**OP.43266.** (2) Mokwana PT ID No. 5402205522082. (3) District: Groblersdal, P O Box 442, Groblersdal, 0470, c/o A P Dippenaar, Posbus 2551, Pretoria, 0001. (4) Transfer of permit Permit No. 850711 from SS Lehunyane. (5) 1 x 13 passengers. (6) The conveyance of taxi passengers and their personal effects. (7) Authority as in above mentioned permit(s).

**OP.43272.** (2) Leballo SE ID No. 5507235721080. (3) District: Wonderboom, 260 Block U, Mabopane, 0100, c/o G. Moagi, P O Box 8106, Pretoria, 0001. (4) New application. (5) 1 x 15 passengers. (6) The conveyance of taxi passengers and their personal effects. (7) From Rosslyn Taxi Rank in the District of Wonderboom to Erasmus taxi rank in the District of Odi I and return the vehicle will be stationed at Rosslyn Taxi Rank.

**OP.43273.** (2) Dube VA ID No. 5711205225086. (3) District: Makwe, P.O. Box 89, Ledig, 0000, c/o G. le Roux, 6 Mashaba Street, Atteridgeville, 0008. (4) Transfer of permit Permit No. 762304 from P Maponyane. (5) 1 x 14 passengers. (6) The conveyance of taxi passengers and their personal effects. (7) Authority as in above mentioned permit(s).

**OP.43279.** (2) Langa LP ID No. 5812105958089. (3) District: Pietersburg, 13 3rd, Alexander Township, Johannesburg, 2090 c/o E. Banyatsang, Blok K 115, Soshanguve, 0152. (4) Transfer of permit Permit No. 731578 from Dm Madiseng. (5) 1 x 15 passengers. (6) The conveyance of taxi 1400515 passengers. (6) The conveyance of taxi passengers and their personal effects. (7) Authority as in above mentioned permit(s).

**OP.43289.** (2) Coglin RLB ID No. 6702085161086. (3) Distrik: Pretoria, P.S. Fourie Rylaan 272, Eersterust, 0022. (4) Vermeerdering van passasiers (9-13). (5) 1 x 13 passasiers. (6) Die vervoer van taxi passasiers en persoonlike bagasie. (7) Vanaf Eersterust Spar na punte binne 'n radius van 25 (vyf en twintig) kilometer vanaf Eersterust Spar. Vanaf punte binne 'n radius van 25 (vyf en twintig) kilometer vanaf Eersterust Spar na Eersterust Spar. Voertuig gestasioneer te word te Eersterust Spar, distrik Pretoria.

**OP.43295.** (2) Moima MM ID No. 5507155526089. (3) District: Bronkhorstspuit, P.O. Box 692, Bronkhorstspuit, 1020. (4) New application. (5) 1 x 15 passengers. (6) The conveyance of taxi passengers and their personal effects. (7) From Hond Rivier situated at Bronkhorstspuit with a radius of 50 (fifty) kilometres from Bronkhorstspuit Taxi Rank to Bronkhorstspuit Taxi Rank. From Bronkhorstspuit to Denneboom Station District Pretoria and back to Bronkhorstspuit. From Bronkhorstspuit to Springs Station District Springs via Delmas and back to Bronkhorstspuit.

**OP.43300.** (2) Masedi CP ID No. 6203036268088. (3) Distrik: Phalaborwa, Posbus 2944, Nelspruit, 1200, p/a Brittz 2944, Nelspruit, 1200, p/a Brittz Transport Consultants CC, Posbus 2944, Nelspruit, 1200. (4) Nuwe aansoek. (5) 1 x 15 passasiers. (6) Die vervoer van taxi passasiers en persoonlike bagasie. (7) Tussen Phalaborwa huurmotorstaanplek, distrik Phalaborwa en Tzaneen Huurmotorstaanplek, distrik Letaba I via R71. Onderhewig aan die voorwaarde dat geen tussen in passasiers vervoer mag word nie. Voertuig gestasioneer te word te Phalaborwa huurmotorstaanplek, distrik Phalaborwa.

**OP.43301.** (2) Zitha TA ID No. 4301195336084. (3) Distrik: Nzikasi, Posbus 2944, Nelspruit, 1200, p/a Brittz Transport Consultants CC, Posbus 2944, Nelspruit, 1200. (4) Nuwe aansoek. (5) 1 x 15 passasiers. (6) Die vervoer van taxi passasiers en persoonlike bagasie. (7) Binne 'n radius van 80 (tagtig) kilometer vanaf Msogwaba huurmotorstaanplek, landdrostdistrik Nzikasi. Voertuig gestasioneer te word te Msogwaba huurmotorstaanplek.

**OP.43302.** (2) Ndhlovu JA ID No. 5208315664080. (3) Distrik: Nzikasi, Posbus 2944, Nelspruit, 1200, p/a Brittz Transport Consultants CC, Posbus 2944, Nelspruit, 1200. (4) Nuwe aansoek. (5) 1 x 15 passasiers. (6) Die vervoer van taxi passasiers en persoonlike bagasie. (7) Vanaf Kanyamazane huurmotorstaanplek landdrostdistrik Nsikazi na Kwa-Guqa (Witbank) oor die volgende roete: Kanyamazane, N4, Nelspruit, N4, Kwa-Guqa Afrit, Kwa-Guqa huurmotorstaanplek en terug na Kanyamazane, huurmotorstaanplek via, N4 Oprit, Nelspruit, N4, Kanyamazane huurmotorstaanplek. Voertuig gestasioneer te word te Kanyamazane huurmotorstaanplek.

**OP.43303.** (2) Mashile JM ID No. 5807045612085. (3) Distrik: Witrivier, Posbus 2944, Nelspruit, 1200, p/a Brittz Transport Consultants CC, Posbus 2944, Nelspruit, 1200. (4) Nuwe aansoek. (5) 1 x 15 passasiers. (6) Die vervoer van taxi passasiers en persoonlike bagasie. (7) Binne 'n radius van 60 (sestig) kilometer vanaf Hazyview huurmotorstaanplek. Voertuig gestasioneer te word te Hazyview huurmotorstaanplek en Kiepersol.

**OP.43304.** (2) Mhlongo MJ ID No. 5810285614084. (3) Distrik: Nkomazi, Posbus 2944, Nelspruit, 1200, p/a Brittz Transport Consultants CC, Posbus 2944, Nelspruit, 1200. (4) Bykomende voertuig. (5) 1 x 15 passasiers. (6) Die vervoer van taxi passasiers en persoonlike bagasie. (7) Tussen Mgobode huurmotorstaanplek distrik Nkomakzi en Natalspruit huurmotorstaanplek distrik Alberton oor die volgende roete: Heenrit: Mgobode huurmotorstaanplek Shilangu Mission Sibayeni oorsprong Malelane N4 Nelspruit N4 R22 (N12) N3 Natalspruit huurmotorstaanplek deur die distrikte van Nkomazi Barberton Nelspruit Waterval Boven Belfast Middelburg Witbank Delmas Springs Benoni Boksburg Germiston Alberton terugrit na Mgobode huurmotorstaanplek oor dieselfde roete as heenrit omgekeerd. Onderhewig aan die voorwaarde dat geen tussen in geleë passasiers vervoer mag word nie. Voertuig gestasioneer te word te Mgobode huurmotorstaanplek.

**OP.43305.** (2) Nkosi MJ ID No. 3402155161081. (3) Distrik: Nelspruit, Posbus 2944, Nelspruit, 1200, p/a Brittz Transport Consultants CC, Posbus 2944, Nelspruit, 1200. (4) Bykomende agtigting. (5) 1 x 15 passasiers. (6) Die vervoer van taxi passasiers en persoonlike bagasie. (7) Bestaande permit: Vanaf Empakeni landdrostdistrik Nsikazi na punte binne 'n radius van 80 (tagtig) kilometer vanaf Empakeni. Vanaf punte binne 'n radius van 80 (tagtig) kilometer vanaf Empakeni na Empakeni voertuig gestasioneer te word te Empakeni. Bykomende magtigting: Vanaf Driekoppies huurmotorstaanplek landdrostdistrik Nkomazi na Witbank huurmotorstaanplek distrik Witbank oor die volgende roete: Driekoppies huurmotorstaanplek, Pad 570, N4, Nelspruit, N4, Witbank, Witbank Huurmotorstaanplek en terug na Driekoppies huurmotorstaanplek via N4, Nelspruit, N4, pad 570. Voertuig gestasioneer te word te Driekoppies huurmotorstaanplek.

**OP.43308.** (2) Zulu TM ID No. 3003225149088. (3) District: Wonderboom, 16544, Mamelodi East, 0122, c/o L Khalo, 3153 Block B, Mabopane, 0100. (4) Additional vehicle. (5) 1 x 13 passengers. (6) The conveyance of taxi passengers and their personal effects. (7) From Holder's residence at 16544 Mamelodi-East to places within an area with a radius of 50 (fifty) kilometers from 16544 Mamelodi-East and return to the holder's residence at 16544 Mamelodi-East.

**OP.43309.** (2) Sifundza JW ID No. 5206055260085. (3) Distrik: Nzikasi, Posbus 2944, Nelspruit, 1200, p/a Brittz Transport Consultants CC, Posbus 2944, Nelspruit, 1200. (4) Bykomende voertuig. (5) 1 x 15 passasiers. (6) Die vervoer van taxi passasiers en persoonlike bagasie. (7) Vanaf Kabokweni Poskantoor, landdrostdistrik Nsikazi na punte binne 'n radius van 50 (vyftig) kilometer vanaf Kabokweni poskantoor. Vanaf punte binne 'n radius van 50 (vyftig) kilometer vanaf Kabokweni poskantoor, landdrostdistrik Nsikazi na Kabokweni poskantoor. (Voertuig gestasioneer te word te Kabokweni poskantoor).

**43310.** (2) Nkosi DM ID No. 6409115742089. (3) District: Nzikasi, P.O. Box 2944, Nelspruit, 1200, c/o Brittz Transport Consultants CC, Posbus 2944, Nelspruit, 1200. (4) Change of surname Permit No. 639000 from DM Nkosi. (5) 1 x 14 passengers. (6) The conveyance of taxi passengers and their personal effects. (7) Authority as in above mentioned permit(s).



**OP. 43311.** (2) Ndlovu A, ID No 6302105412088. (3) Distrik: Nzikasi, Posbus 2944, Nelspruit, 1200, p/a Brittz Transport Consultants CC, Posbus 2944, Nelspruit, 1200. (4) Nuwe aansoek. (5) 1 x 15 passasiers. (6) Die vervoer van taxi passasiers en persoonlike bagasie. (7) Binne 'n radius van 70 (sewentig) kilometer vanaf Pienaar Trust Taxi Rank distrik Nsikazi. Voertuig gestasioneer te word te Pienaar Trust Huurmotorstaanplek.

**OP. 43312.** (2) Masuku WM, ID No 5603315547089. (3) Distrik: Nzikasi, Posbus 2944, Nelspruit, 1200, p/a Brittz Transport Consultants CC, Posbus 2944, Nelspruit, 1200. (4) Nuwe aansoek. (5) 1 x 15 passasiers. (6) Die vervoer van taxi passasiers en persoonlike bagasie. (7) Vanaf punte binne 'n radius van 50 (vyftig) kilometer vanaf Mahushu Trust Huurmotorstaanplek distrik Nsikazi. Voertuig gestasioneer te word te Mahushu Trust huurmotorstaanplek.

**OP. 43313.** (2) Mdluli MS, ID No 4504015400085. (3) Distrik: Witrivier, Posbus 2944, Nelspruit, 1200, p/a Brittz Transport Consultants CC, Posbus 2944, Nelspruit, 1200. (4) Nuwe aansoek. (5) 1 x 15 passasiers. (6) Die vervoer van taxi passasiers en persoonlike bagasie. (7) Vanaf Hazyview Huurmotorstaanplek Landdrosdistrik Witrivier na Tembisa Huurmotorstaanplek Oakmoor, Landdrosdistrik Kempton Park oor die volgende roete: Hazyview Huurmotorstaanplek, Witrivier, Nelspruit, N4, N12 (R22) ou Pretoriaweg, Kempton Park, Tembisa Oakmoor Huurmotorstaanplek en terug na Hazyview oor dieselfde roete omgekeerd. Voertuig gestasioneer te word te Hazyview Huurmotorstaanplek.

**OP. 43314.** (2) Makhubela MW, ID No 4008165197087. (3) Distrik: Witrivier, Posbus 2944, Nelspruit, 1200, p/a Brittz Transport Consultants CC, Posbus 2944, Nelspruit, 1200. (4) Nuwe aansoek. (5) 1 x 15 passasiers. (6) Die vervoer van taxi passasiers en persoonlike bagasie. (7) Binne 'n radius van 70 (sewentig) kilometer vanaf Hazyview Huurmotorstaanplek asook tussen Hazyview Huurmotorstaanplek en Kwa-Guqa Huurmotorstaanplek oor die volgende roete: Hazyview Huurmotorstaanplek, R40, Witrivier, R40, Nelspruit, N4, Kwa-Guqa afrit, Kwa-Guqa Huurmotorstaanplek en terug na Hazyview via N4, Nelspruit, R40, Witrivier, R40, Hazyview Huurmotorstaanplek. Voertuig gestasioneer te word te Hazyview Huurmotorstaanplek.

**OP. 43315.** (2) Mashamayite MA, ID No 4306275196084. (3) Distrik: Witrivier, Posbus 2944, Nelspruit, 1200, p/a Brittz Transport Consultants CC, Posbus 2944, Nelspruit, 1200. (4) Nuwe aansoek. (5) 1 x 15 passasiers. (6) Die vervoer van taxi passasiers en persoonlike bagasie. (7) Binne 'n radius van 80 (tagtig) kilometer vanaf Hazyview Huurmotorstaanplek Landdrosdistrik Witrivier. Voertuig gestasioneer te word te Hazyview Huurmotorstaanplek distrik Witrivier.

**OP. 43316.** (2) Manamela PK, ID No 5810085545082. (3) District: Seshego, P O Box 128, Longsdale, 0000, c/o S Phalane, Posbus 97113, Pressas, 0114. (4) Transfer of permit, Permit No. 794951 from MA Galane. (5) 1 x 12 passengers. (6) The conveyance of taxi passengers and their personal effects. (7) Authority as in above mentioned permit(s).

**OP. 43323.** (2) Netselo NZ, ID No 5201045969085. (3) District: Thohoyandou, P.O. Box 1040, Thohoyandou, Venda, 0000, c/o C Maponya, 444 Blok L, Soshanguve, 0152. (4) New application. (5) 1 x 15 passengers. (6) The conveyance of taxi passengers and their personal effects. (7) From Ratshitanga J. P. School situated on Tshivhase Location 213, District Thohoyandou to places within an area with a radius of 10 (ten) kilometres from the said Ratshitanga J. P. School. From the places within an area with a radius of 10 (ten) kilometres from the said Ratshitanga J. P. School to the said Ratshitanga J. P. School situated on Tshivhase Location 213, District Thohoyandou. Vehicle to be stationed at Ratshitanga J. P. School.

**OP. 43324.** (2) Netselo NZ, ID No 5201045969085. (3) District: Thohoyandou, P.O. Box 1040, Thohoyandou, Venda, 0000, c/o C Maponya, 444 Blok L, Soshanguve, 0152. (4) New application. (5) 1 x 15 passengers. (6) The conveyance of taxi passengers and their personal effects. (7) Between House No. 423, Thohoyandou Block "P" situated on Mphaphuli 278, District Thohoyandou and Vuwani Magistrate Offices situated on Schynshoogte 29, District Vuwani I via the following points/farms: Cross-Roads, Mphaphuli 278, District Thohoyandou, Muledane, Chibase 213, District Thohoyandou, Palmaryville 254, District Thohoyandou, Tshilidzini Hospital, Palmaryville 254, District Thohoyandou, Tshisaulu, Chibase 213, District Thohoyandou, Dzindi Fisheries, Chibase 213, District Thohoyandou, Tshifulanani, Chibase 213, District Thohoyandou, Dzwerani, Lwamondo 252, District Vuwani I, Tshivhazwaulu, Dzwerani 22, District Vuwani I, Tshino, Weltevreden 23, District Vuwani I, Vuwani Magistrate, Schynshoogte 29, District Vuwani I. The return journey from Vuwani Magistrate Offices traverses the same route in reverse. Vehicle to be stationed at House 423, Thohoyandou Block "P". Time table: As and when required. Tariff: As per agreement.

**OP. 43325.** (2) Tshivhidzo E, ID No 4004240161802. (3) District: Soutpansberg, P O Box 912, Sibasa, Venda, 0000, c/o C Maponya, 444 Blok L, Soshanguve, 0152. (4) New application. (5) 1 x 15 passengers. (6) The conveyance of taxi passengers and their personal effects. (7) From Barrotta 17 farm Barrotta District Soutpansberg R.S.A. Board and Sibasa Taxi Rank on Mphaphuli 278, District Thohoyandou (Venda). Via the following places: Barrotta 17, farm Barrotta, District Soutpansberg, Diambele, Goedverwachting 19, District Vuwani I (Venda), Tshakuma, Goedverwachting 19, District Vuwani I (Venda), Mangwele, Goedverwachting 19, District Vuwani I (Venda), Laatsgevonden, Laatsgevonden 20, District Soutpansberg, Reubander, Reubander 21, District Vuwani I (Venda), Tshifulanani, Lwamondo 252, District Vuwani I (Venda), Itsani, farm Tshivhase 213, District Thohoyandou (Venda), Tshilidzini Hospital, farm Palmaryville 254, District Thohoyandou (Venda), Shayandima, farm Tshivhase 213, District Thohoyandou (Venda), Block "J", Tshivhase 213, District Thohoyandou (Venda), Maniini, Mphaphuli 278, District Thohoyandou (Venda), Thohoyandou Mphaphuli Location 278, District Thohoyandou (Venda), Sibasa Taxi Rank, Mphaphuli 278, District Thohoyandou (Venda), Makwarela Location, Mphaphuli 278, District Thohoyandou (Venda). The return journey from Sibasa Taxi Rank situated on Mphaphuli 278, District Thohoyandou (Venda). Traverses the same route in reverse. Vehicle to be stationed at Barrotta and Sibasa Taxi Rank.

**OP. 43327.** (2) Madigaga NJ, ID No 5504025702081. (3) District: Wonderboom, Stand 21833, Mamelodi, 0122, c/o S Ntuli, Posbus 3876, Pretoria, 0001. (4) Late renewal. (5) 1 x 15 passengers. (6) The conveyance of taxi passengers and their personal effects. (7) From Ikageng Taxi Rank situated in Mamelodi District Wonderboom, to points situated within an area with a radius of 50 (fifty) kilometres and back to Ikageng Taxi Rank Mamelodi District Wonderboom.

**OP. 43328.** (2) Madigaga NJ, ID No 5504025702081. (3) District: Wonderboom, Stand 21833, Mamelodi, 0122, c/o S Ntuli, Posbus 3876, Pretoria, 0001. (4) Late renewal. (5) 1 x 15 passengers. (6) The conveyance of taxi passengers and their personal effects. (7) From Ikageng Taxi Rank situated in Mamelodi District Wonderboom, to points situated within an area with a radius of 50 (fifty) kilometres and back to Ikageng Taxi Rank Mamelodi District Wonderboom.

**OP. 43345.** (2) Nkogatse TJ, ID No 6301305339083. (3) District: Nebo, P.O. Box 116, Motetema, 0000, c/o C Theledi, 1506 Blok E, Mamelodi West, 0122. (4) Transfer of permit, Permit No. 670372 from MA Phala. (5) 1 x 14 passengers. (6) The conveyance of taxi passengers and their personal effects. (7) Authority as in above mentioned permit(s).

**OP. 43346.** (2) Nkogatse TJ, ID No 6301305339083. (3) District: Lydenburg, P.O. Box 116, Motetema, 0000, c/o C Theledi, 1506 Block E, Mamelodi West, 0122. (4) Transfer of permit, Permit No. 606851 from PB Choenyana. (5) 1 × 15 passengers. (6) The conveyance of taxi passengers and their personal effects. (7) Authority as in above mentioned permit(s).

**OP. 43347.** (2) Phala MA, ID No 5210175521087. (3) District: Groblersdal, P O Box 542, Groblersdal, 0470, c/o C Theledi, 1506 Block E, Mamelodi West, 0122. (4) Transfer of permit, Permit No. 787737 from TJ Nkogatse. (5) 1 × 14 passengers. (6) The conveyance of taxi passengers and their personal effects. (7) Authority as in above mentioned permit(s).

**OP. 43348.** (2) Choenyana BP, ID No 5009095528085. (3) District: Groblersdal, P.O. Box 542, Groblersdal, 0470, c/o C Theledi, 1506 Block E, Mamelodi West, 0122. (4) Transfer of permit, Permit No. 670722 from TJ Nkogatse. (5) 1 × 14 passengers. (6) The conveyance of taxi passengers and their personal effects. (7) Authority as in above mentioned permit(s).

**OP. 43372.** (2) Mokwena MS, ID No 6007095649082. (3) District: Bronkhorstspuit, P.O. Box 1142, Ekangala, 1021. (4) New application. (5) 1 × 15 passengers. (6) The conveyance of taxi passengers and their personal effects. (7) From Hondrivier situated at Bronkhorstspuit Taxi Rank with a radius of 50 (fifty) kilometres from Bronkhorstspuit Taxi Rank to Bronkhorstspuit Taxi Rank. From Bronkhorstspuit to Denneboom station District Pretoria and back to Bronkhorstspuit. From Bronkhorstspuit to Springs Station District Springs via Delmas and back to Bronkhorstspuit.

**OP. 43373.** (2) Mabena MA, ID No 6311225473086. (3) District: Bronkhorstspuit, P.O. Box 1142, Ekangala, 1021. (4) New application. (5) 1 × 15 passengers. (6) The conveyance of taxi passengers and their personal effects. (7) From Hondrivier situated in Bronkhorstspuit with a radius of 50 (fifty) kilometres from Bronkhorstspuit. From Bronkhorstspuit Taxi Rank to Denneboom Station District Pretoria and back to Bronkhorstspuit. From Bronkhorstspuit to Springs Station District of Springs via Delmas and back to Bronkhorstspuit.

**OP. 43374.** (2) Sikhosana EM, ID No 5505075639081. (3) District: Pretoria, 5 Tladi Street, Atteridgeville, 0008, c/o Eva Tshabangu, 3 Tema Street, Saulsville, 0125. (4) Additional vehicle. (5) 1 × 15 passengers. (6) The conveyance of taxi passengers and their personal effects. (7) From Belle Ombre Taxi Rank, Marabastad District Pretoria to points situated within a radius of 45 (fourty five) kilometres from Belle Ombre Taxi Rank, Marabastad District Pretoria. Also from points situated within a radius of 45 (fourty five) kilometres from Belle Ombre Taxi Rank, Marabastad District Pretoria to Belle Ombre Taxi Rank, Marabastad District Pretoria.

## PRETORIA

### NATIONAL TRANSPORT COMMISSION, PRETORIA

### NASIONALE VERVOERKOMMISSIE, PRETORIA

**Address to which representations must be submitted: The Director-General: Transport, Division of Road Transportation, Private Bag X193, Pretoria, 0001, and the respective applicant.**

**Adres waarheen vertoë gerig moet word: Die Direkteur-generaal: Vervoer, Afdeling Padvervoer, Privaat Sak X193, Pretoria, 0001, en die betrokke aplikant.**

**(1) D14/2/1/6/2398 (A2/115) Jan Smuts Airport, Kempton Park.** (2) J L Panaino t/a Design-A-Tour CC/82 Clulee Road, Linbro Park/P.O. Box 82, Linbro Park, 2065/New application. (3) 1 × 15 seater vehicle to be acquired. (4) Tourists and their personal effects. (5) From points within a radius of 40 km from Jan Smuts airport, to points within the Republic of South Africa and return.

#### Re-Publication

**(1) D14/2/1/6/2338 (A1/100) Ermelo.** (2) N K Nkosi/34 Gloete street, Ermelo, 2350/New application. (3) 1 × 55 seater and 1 × 61 seater buses to be advised. (4) Tourists and their personal effects, belongings, food and sleeping bags. (5) From points within the magisterial area of Ermelo to pleasure resorts, places of interest or where accommodation or special tourist facilities are available or hotels within the boundaries of South Africa and return to Ermelo.

**(1) D14/2/1/6/2387 (A2/106) Johannesburg.** (2) Gemini Chauffer Drive CC/123A Kitzinger Avenue, Brakpan, 1540/P.O. Box 13495, Northmead, 1501/All correspondence to: Messrs Herbert Burman & Co, P.O. Box 9289, Johannesburg, 2000/New application. (3) 1 × 4 seater Audi motorcar-PVB147T and 2 × 9 seater Volkswagen mini buses/NMM368T and JFZ653T. (4) Own recruited tourists and their personal effects. (5) Sightseeing and shuttle service between hotels, conference venues and airports situated within a radius of 200 km from Johannesburg Main Post Office.

**(1) D14/2/1/6/2395 (A3/108) D F Malan Airport, Cape Town.** (2) H N Stoll t/a Brilliant Tours/9 Lulworth Way, Pinelands, 7405/P.O. Box 222, Howard Place, 7450/New application. (3) 1 × 10 seater Volkswagen micro bus - CA630869. (4) Tourists and their personal effects. (5) From points within a radius of 50 km from D F Malan Airport to points within the Republic of South Africa and return.

**(1) D14/2/1/6/2389 (A2/111) Johannesburg.** (2) Ivan Ginsberg t/a Ecotours/26 Denbigu Road, Parkwood, Johannesburg, 2193/P.O. Box 2734, Parklands, 2121/New application. (3) One vehicle to be advised. (4) Tourists and their personal effects. (5) From points within the Johannesburg magisterial district to points within the PWV district, North West Province, Northern and Eastern Transvaal and return.

**(1) D14/2/1/6/2371 (A3/83) Cape Town.** (2) Footprints Tours CC/1 Roman Rock Place, 25 Gay Road, Simons Town, 7995/New application. (3) One micro bus to be advised. (4) Tourists and their personal effects. (5) Between points within a radius of 45 km from D F Malan Airport.

**(1) D14/2/1/6/2339 (A1/101) Pretoria.** (2) F A Booyse/Greenstraat 58, Parktown, Pretoria/Posbus 23049, Innesdal, Pretoria, 0031/Nuwe aansoek. (3) Een voertuig om aangekoop te word. (4) Toeriste en hul persoonlike bagasie. (5) Vanaf punte binne Pretoria munisipale gebied na punte binne die Republiek van Suid Afrika en terug.

**(1) D14/2/1/6/2388 (A2/110) Johannesburg.** (2) Comsaf Tours/238 Swartgoud Street, Ridgeway, Extention 5, Johannesburg, 2091/P.O. Box 90055, Bertsham, Johannesburg, 2013/New application. (3) 1 × 10 seater Volkswagen micro bus-RFZ988T. (4) Tourists and their personal effects. (5) From hotels within Johannesburg municipal district and Pretoria municipal district to points within the PWV area, Eastern and Northern Transvaal Provinces and return.

**(1) D14/2/1/6/2401 (A2/114) Jan Smuts Airport, Kempton Park.** (2) LBG Fahr-Becker/36 East Road, Morningside Manor, Sandton, 2000/P.O. Box 65524, Benmore Gardens, Sandton, 2010/New application. (3) 1 × 4 seater BMW motorcar-SGB690T. (4) Tourists and their personal effects. (5) From points within a radius of 40 km from Jan Smuts Airport to points within the PWV area, North-West Province, Northern and Eastern Cape Provinces, as well as Kwa Zulu/Natal and return.



(1) **D14/2/1/6/2400 (A5/14) Durban.** (2) B Nirhoo t/a Anchorlite Tours/Nirvana House, 20 Queen Street, Durban, 4001/PO Box 48464, Qualbert, Durban, 4078/All correspondence to: Messrs Shepstone & Wylie Tomlinsons, PO Box 271, Pietermaritzburg, 3200/New application. (3) 1 x 15 seater Volkswagen Caravelle mini bus - BFH 185L. (4) Tourists and their personal effects. (5) From the magisterial district of Durban to points within the Republic of South Africa and return.

(1) **D14/2/1/6/2042 (A14/94) RSA/Namibia.** (2) Cargo Carriers Ltd, Cnr North Reef & Barbara Roads, Elandsfontein, Germiston *postal address*: PO Box 1074, Pretoria, 0001/New application. (3) 4 x 33 000 kg trailers, particulars to be advised; 4 x 16 400 kg trailers, particulars to be advised. (4) Amonium Nitrate solution in bulk. (5) From Omnia Ltd, Sasolburg to RSA/Namibia border at Nakop/Ariamsvlei/Vioolsdrift borderposts en route to points in Namibia.

(1) **D14/2/1/7/72 (A12/114) RSA/Zimbabwe.** (2) J D Rodrigues t/a J R Impex Distributors CC, 33 Logan Crescent, Bonaero Park *postal address*: 33 Logan Crescent Bonaero Park Johannesburg 1620/Additional vehicle. (3) 1 x 42 200 kg trailer. (4) (a) General goods, paper, agricultural, industrial, commercial, chemical. (4) (b) General goods. (5) (a) From the RSA/Zimbabwe border at Beit Bridge border post to collection and off-loading points within the border of the RSA (5) (b) From the collection and off-loading points in the RSA to RSA/Zimbabwe border at Beit Bridge border post.

(1) **D14/2/1/7/14 (A12/115) RSA/Zimbabwe/Mozambique/Botswana/Namibia.** (2) Motorvia (1993) (Pty) Ltd, cnr Algoa/Noble streets, Uitenhage *postal address*: PO Box 257, Uitenhage 6230/New application. (3) 1 x 21 400 kg truck; 1 x 17 200 kg trailer; 1 x 14 500 kg truck; 1 x 8 000 kg trailer. (4) (a) Motorvehicles, light commercial, passenger, new and used vehicles. (4) (b) Motorvehicles, light commercial passenger, new and used vehicles. (4) (c) Motorvehicles, light commercial passenger, new and used vehicles. (4) (d) Motorvehicles, light commercial passenger, new and used vehicles. (5) (a) From Pretoria/Johannesburg to RSA/Zimbabwe border at Beit Bridge border post. (5) (b) From Pretoria/Johannesburg to RSA/Mozambique border at Lebombo border post. (5) (c) From Pretoria/Johannesburg to RSA/Botswana border at Maartensdrift border post. (5) (d) From Pretoria/Johannesburg to RSA/Namibia border at Nakop/Vioolsdrift/Ariamsvlei border posts.

(1) **D14/2/1/7/56 (A12/113) RSA/Zimbabwe/Zambië.** (2) Philip Charalambous t/a Eagle Charalambous t/a Eagle Charalambous (Pty) Ltd, 160 Dorhmehl Road Boksburg North *postal address*: PO Box 5539, Boksburg North 1461/New application. (3) 4 trailers, particulars to be advised. (4) (a) General goods. (4) (b) General goods. (5) (a) From points in RSA to RSA/Zimbabwe border at Beit Bridge border post or RSA/Botswana border at Maartensdrift border post en route to points in Zambia. (5) (b) From RSA/Zimbabwe border at Beit Bridge border post or RSA/Botswana border at Maartensdrift border post en route to points in RSA.

(1) **D14/2/1/7/102 (A12/105) RSA/Zimbabwe.** (2) C O Halloran t/a Personal, or Shamrock Paint & Chemicals CC, 42 Peebles Road, Rowallan Newton Park *postal address*: PO Box 7715, Newton Park, 6055/New application. (3) 1 trailer, particulars to be advised. (4) Reed furnisher, cut block tiles (natural stone). (5) From RSA/Zimbabwe border at Beit Bridge border post en route to Port Elizabeth.

(1) **D14/2/1/9/8 (A14/65) RSA/Namibia.** (2) Autonet-Division of Transnet, Depotstraat, Voorbaai, Mosselbaai, *posadres*: A van Rensburg, Posbus 298, Hartenbos, 6520/Nuwe aansoek. (3) 2 x 33 000 kg sleepwaens; 1 x 36 000 kg sleepwa; 1 x 24 600 kg sleepwa; 1 x 28 000 kg sleepwa; 1 x 40 000 kg sleepwa. (4) (a) Houtborde. (4) (b) Algemene goedere. (5) (a) Vanaf Knysna na RSA/Namibia grens te Nakop grenspos onderweg na Windhoek. (5) (b) Vanaf RSA/Namibië grens te Nakop grenspos onderweg na punte in RSA.

(1) **D14/2/1/7/8 (A12/85) RSA/Zimbabwe/Zaire/Malawi.** (2) Rosherville vehicle services (Pty) Ltd, Lower Germiston Road, Cleveland, Johannesburg. *Postal address*: PCF Transport Advisers (Pty) Ltd, PO Box 1518, Pretoria, 0001/Additional vehicle. (3) 10 x 40 000 kg semi trailers, particulars to be advised. (4) (a) Goods by means of a flat-deck vehicle destined for final delivery to the consignee thereof in Zimbabwe, Zaire, Malawi. (4) (b) Goods by means of a flat-deck vehicle emanating from Zimbabwe, Zaire, Malawi. (5) (a) From any point within the boundaries of the RSA to the border between the RSA/Zimbabwe at Beit Bridge border post en route to points situated in Zimbabwe, Zaire, Malawi only. (5) (b) From the border posts on the border between Zimbabwe and the RSA direct to any point within the boundaries of the RSA.

## PORT ELIZABETH

**Address to which representations must be submitted: The Secretary, Local Road Transportation Board, Private Bag X3909, Port Elizabeth, 6056, and the respective applicant.**

**Adres waarheen vertoë gerig moet word: Die Sekretaris, Plaaslike Padvervoerraad, Privaat Sak X3909, Port Elizabeth, 6056, en die betrokke aplikant.**

Full particulars in respect of each application are open to inspection at the Local Road Transportation Board's office.

**Volle besonderhede ten opsigte van elke aansoek lê ter insae by die Plaaslike Padvervoerraad se kantoor.**

**OP.403897.** (2) Main M ID No 3608130033001. (3) *District*: Uitenhage, Napier Str 11, Van Riebeeckhoogte, Uit, 6230. (4) New application. (5) 1 x 5 passengers. (6) The conveyance of taxi passengers and their personal effects. (7) (a) Within a radius of 50 kilometres from post office, Uitenhage. (b) On casual trips from points situated within the area described in (a) above to points situated within a radius of 480 kilometres and return.

**OP.403901.** (2) Peters K ID No 4405285110018. (3) *Distrik*: Port Elizabeth, Kamineth Close 2, Booyens Park, PE, 6020. (4) Nuwe aansoek. (5) 1 x 10 passasiers. (6) Die vervoer van taxi passasiers en persoonlike bagasie. (7) (a) Binne 'n radius van 25 kilometer vanaf Kamineth Close 2, Booyens Park, Port Elizabeth. (b) Op toevallige ritte vanaf punte geleë binne die gebied omskryf in (a) hierbo na punte geleë binne 'n radius van 240 kilometer vanaf plek van woning geleë te Kamineth Close 2, Booyens Park, Port Elizabeth en terug.

**OP.403911.** (2) Sichothe NM ID No 5203120588087. (3) *District:* Port Elizabeth, 60 Van der Kemp Str, Zwide, PE, 6201 c/o Bambeni, Z.Z., 401 Gabriel House, Evatt Street, Port Elizabeth, 6001. (4) New application. (5) 1 × 15 passengers. (6) The conveyance of taxi passengers and their personal effects. (7) (a) On trips from Zambesi Motors taxi rank, Zwide, Port Elizabeth to points situated within a radius of 25 kilometres and return to the abovenamed taxi rank. (b) On casual trips from points situated within the area described in (a) above to points situated within a radius of 300 kilometres and return.

**OP.403912.** (2) Waka J ID No 3206015353089. (3) *District:* Port Elizabeth, 65 Johnson Rd, Zwide, PE, 6201 c/o Bambeni, Z.Z., 401 Gabriel House, Evatt Street, Port Elizabeth, 6001. (4) New application. (5) 1 × 14 passengers. (6) The conveyance of taxi passengers and their personal effects. (7) (a) On trips from Zambesi Motors situated at Zwide, Port Elizabeth to points situated within a radius of 25 kilometres and return to the abovenamed taxi rank. (b) On casual trips from points situated within the area described in (a) above to points situated within a radius of 300 kilometres and return.

**OP.403913.** (2) Bezuidenhout RD ID No 7308235230083. (3) *District:* Port Elizabeth, 28 Couldridge Rd, Schauderville, PE, 6020. (4) New application. (5) 1 × 11 passengers. (6) The conveyance of taxi passengers and their personal effects. (7) (a) Within a radius of 50 kilometres from place of residence situated at 28 Couldridge Road, Schauderville, Pordence situated at 28 Couldridge Road, Schauderville, Port Elizabeth. (b) On casual trips from points situated within the area described in (a) above to points situated within a radius of 480 kilometres and return.

**OP.403921.** (2) Ntantiso ZA ID No 6404095326086. (3) *District:* Port Elizabeth, 19 Hlosi Str, strict: Port Elizabeth, 19 Hlosi Str, Motherwell, PE, 6210. (4) New application. (5) 1 × 15 passengers. (6) The conveyance of taxi passengers and their personal effects. (7) (a) Within a radius of 25 kilometres from place of residence situated at 19 Hlosi Street, Motherwell, Port Elizabeth. (b) On casual trips from points situated within the area described in (a) above to points situated within a radius of 480 kilometres and return.

**OP.403922.** (2) Kwanini FJ ID No 5806055823087. (3) *District:* Uitenhage, 2 Mxenge Str, kwaNobuhle, Uiten, 6242. (4) New application. (5) 1 × 15 passengers. (6) The conveyance of taxi passengers and their personal effects. (7) (a) Within a radius of 25 kilometres from place of residence situated at 2 Mxenge Street, kwaNobuhle, Uitenhage. (b) On casual trips from points situated within the area described in (a) above to points situated within a radius of 240 kilometres and return.

**OP.403923.** (2) Kane J ID No 5409045016019. (3) *District:* Graaff-Reinet, 11 Blossom Str, Kroonvale, Graaff-Reinet, 6280. (4) New application. (5) 1 × 21 passengers. (6) The conveyance of organised parties. (7) On trips from points situated within a radius of 50 kilometres from general post office, Graaff Reinet to points within the Republic of South Africa and return.

**OP.403924.** (2) Botha RS ID No 5309230155012. (3) *District:* Knysna, 532 Sunridge Str, Hornlee, Knysna, 6570. (4) Replacement of permit. (5) 1 × 15 passengers. (6) The conveyance of taxi passengers and their personal effects. (7) Within a radius of 50 kilometres from place of residence situated at 532 Sunridge Street, Hornlee, Knysna.

**OP.403930.** (2) Ntombana PE ID No 5707195546085. (3) *District:* Port Elizabeth, P O Box 14561, Sidwell, PE, 6061. (4) New application. (5) 1 × 15 passengers. (6) The conveyance of taxi passengers and their personal effects. (7) (a) Within a radius of 50 kilometres from Njoli Square, Port Elizabeth. (b) On casual trips from points situated within the area described in (a) above to points situated within a radius of 480 kilometres and return.

**OP.403933.** (2) Stokes EP ID No 6011015082010. (3) *District:* Uitenhage, 9 Bauhinia Rd, Gamble, Uitenhage, 6241. (4) Nuwe aansoek. (5) 1 × 22 passasiers. (6) Die vervoer van eie werknemers. (7) Werknemers in diens van Hella, vanaf knemers in diens van Hella, vanaf Kwanobuhle, Rosedale na Hella Uitenhage, asook vanaf New Brighton, Port Elizabeth en Algoa Park, Kwadwesi en Despatch na Hella Uitenhage en terug.

**OP.403934.** (2) McConey JL ID No 5704165244080. (3) *District:* Port Elizabeth, 27 Gentian Str, Arcadia, P E, 6020. (4) New application. (5) 1 × 15 passengers. (6) The conveyance of taxi passengers and their personal effects. (7) (a) From Cleary Park taxi rank to points situated within a radius of 50 kilometres and return to Cleary Park taxi rank. (b) On casual trips from points situated within the area described in (a) above to points situated within a radius of 240 kilometres from Cleary Park taxi rank and return to Cleary Park taxi rank.

**OP.403937.** (2) Xongo NC ID No 6312050735086. (3) *District:* Port Elizabeth, 13 Qhude Str, Motherwell, P E, 6210 c/o Mtshatsheni, S.M. 38 Palo Street, Motherwell, Port Elizabeth, 6001. (4) New application. (5) 1 × 15 passengers. (6) The conveyance of taxi passengers and their personal effects. (7) (a) On trips within a radius of 25 kilometres from place of residence at 13 Qhude Street, Motherwell, Port Eliza5004at 13 Qhude Street, Motherwell, Port Elizabeth. (b) On casual trips from points situated within the area described in (a) above to points situated within a radius of 500 kilometres and return.

**OP.403941.** (2) Arries NA ID No 5709065217011. (3) *District:* Port Elizabeth, 15 AH Shene Str, Bloemendal, P E, 6059 c/o Abrahams, G., P.O. Box 4408, Korsten, Port Elizabeth, 6020. (4) New application. (5) 1 × 12 passengers. (6) The conveyance of taxi passengers and their personal effects. (7) (a) On trips within a radius of 25 kilometres from place of residence at 15 AH Shene Street, Bloemendal, Port Elizabeth. (b) On casual trips from points situated within the area described in (a) above to points situated within a radius of 480 kilometres and return.

**OP.403942.** (2) Blunden GJ ID No 3408265032013. (3) *District:* Port Elizabeth, P.O. Box 4363, Korsten, PE, 6014. (4) Additional vehicle. (5) 3 × 15 passengers. (6) The conveyance of taxi passengers and their personal effects. (7) (a) Within a radius of 25 kilometres from place of residence situated at 345 Kempston Road, Korsten, Port Elizabeth. (b) On casual trips from points situated within th from points situated within the area described in (a) above to any point beyond that area or from any point beyond that area to any point within the area described in (a) above.

**OP.403948.** (2) Williams M ID No 6503235178081. (3) *District:* Port Elizabeth, 6 Azalea Str, Gelvandale, P E, 6020 c/o Abrahams, G., P.O. Box 4408, Korsten, Port Elizabeth, Port Elizabeth, 6020. (4) New application. (5) 1 × 15 passengers. (6) The conveyance of taxi passengers and their personal effects. (7) (a) On trips within a radius of 25 kilometres from place of residence situated at 6 Azalea Street, Gelvandale, Port Elizabeth. (b) On casual trips from points situated within the area described in (a) above to points situated within a radius of 480 kilometres and return.

**OP.403952.** (2) Von Buchenroder HV ID No 6803225117085. (3) *District:* Port Elizabeth, 11 Aimee Rd, Lorraine, P E, 6070 c/o Abrahams, G., P.O. Box 4408, Korsten, Port Elizabeth, 6020. (4) New application. (5) 1 × 15 passengers. (6) The conveyance of taxi passengers and their personal effects. (7) (a) On trips within a radius of 25 kilometres from place of residence at 11 Aimee Road, Lorraine, Port Elizabeth. (b) On casual trips from points situated within the area described in (a) above to points situated within a radius of 480 kilometres and return.



**OP.403954.** (2) Davids MS ID No 7108035264088. (3) *District:* Port Elizabeth, P.O. Box 17231, Saltville, Port Elizabeth, 6020. (4) Transfer of permit. Permit No. 827803 from M Davids. (5) 1 × 12 passengers. (6) The conveyance of taxi passengers and their personal effects. (7) Authority as in above mentioned permit(s).

**OP.403955.** (2) Davids M ID No 3807185054082. (3) *District:* Port Elizabeth, 7 St Simon Str, West End, PE, 6020. (4) Additional vehicle. (5) 1 × 15 passengers. (6) The conveyance of taxi passengers and their personal effects. (7) (a) From points situated within the residential area of West End to points situated within a radius of 50 kilometres and return to points situated within the residential area of West End, Port Elizabeth. (b) On casual trips from points situated within the area described in (a) above to points situated within a radius of 480 kilometres from points situated within the residential area of West End, and return to the residential area of West End, Port Elizabeth.

**OP.403957.** (2) Jantjies MG ID No 5710295764087. (3) *District:* Uitenhage, P.O. Box 1515, Uitenhage, 6230. (4) New application. (5) 1 × 9 passengers. (6) The conveyance of taxi passengers and their personal effects. (7) (a) Within a radius of 25 kilometres from place of residence situated at 24 Soyama Street, Langa Location, Uitenhage. (b) On casual trips from points situated within the area described in (a) above to any point beyond that area or from any point beyond that area to any point within the area described in (a) above.

**OP.403961.** (2) Deyi CCV ID No. 5505225710089. (3) *District:* Port Elizabeth, 39 Zokufa Str, New Brighton, PE, 6200, c/o Bambeni, Z.Z., 401 Gabriel House, Evatt Street, Port Elizabeth, 6001. (4) New application. (5) 1 × 15 passengers. (6) The conveyance of taxi passengers and their personal effects. (7) (a) On trips within a radius of 25 kilometres from place of residence situated at 39 Zokufa Street, New Brighton, Port Elizabeth. (b) On casual trips from points situated within the area described in (a) above to points situated within a radius of 300 kilometres and return.

**OP.403962.** (2) Blignaut V ID No 6311185048084. (3) *District:* Uitenhage, 60 Ponana Tini Str, Kwanobuhle, Uitenhage, 6230 c/o Bambeni, Z.Z., 401 Gabriel House, Evatt Street, Port Elizabeth, 6001. (4) Additional vehicle. (5) 1 × 15 passengers. (6) The conveyance of taxi passengers and their personal effects. (7) (a) From Mondile taxi rank, Kwa-Khayaletu to points within a radius of 25 kilometres and return to Mondile taxi rank, Kwa-Khayaletu, Uitenhage. (b) On casual trips from points situated within the area described in (a) above to points situated within a radius of 240 kilometres and return to Mondile taxi rank, Kwa Khayaletu, Uitenhage.

**OP.403963.** (2) Deli A ID No 3908035285080. (3) *District:* Port Elizabeth, 31 Ciko Str, Swartkops Valley, PE, 6210. (4) New application. (5) 1 × 15 passengers. (6) The conveyance of taxi passengers and their personal effects. (7) (a) On trips within a radius of 50 kilometres from New Day Hospital Kwazakhele, Port Elizabeth and return. (b) On trips from points situated within the area described in (a) above to points situated within a radius of 240 kilometres from place of residence situated at 31 Ciko Street, Swartkops Valley, Port Elizabeth and return.

# IMPORTANT!!

## Placing of languages: *Government Gazettes*

1. Notice is hereby given that the interchange of languages in the *Government Gazette* will be effected annually from the first issue in October.
2. For the period 1 October 1994 to 30 September 1995, English is to be placed **FIRST**.
3. This arrangement is in conformity with Gazettes containing Act of Parliament etc. where the language sequence remains constant throughout the sitting of Parliament.
4. ***It is therefore expected of you, the advertiser, to see that your copy is in accordance with the above-mentioned arrangement in order to avoid unnecessary style changes and editing to correspond with the correct style.***

—oOo—



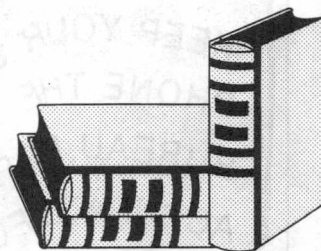
# BELANGRIK!!

## Plasing van tale: *Staatskoerante*

1. Hiermee word bekendgemaak dat die omruil van tale in die *Staatskoerant* jaarliks geskied met die eerste uitgawe in Oktober.
2. Vir die tydperk 1 Oktober 1994 tot 30 September 1995 word Engels **EERSTE** geplaas.
3. Hierdie reëling is in ooreenstemming met dié van die Parlement waarby koerante met Wette ens. die taalvolgorde deurgaans behou vir die duur van die sitting.
4. ***Dit word dus van u, as adverteerder, verwag om u kopie met bogenoemde reëling te laat strook om onnodige omskakeling en stylredigering in ooreenstemming te bring.***



*Where is the largest amount of meteorological information in the whole of South Africa available?*




*Waar is die meeste weerkundige inligting in die hele Suid-Afrika beskikbaar?*

Department of Environmental Affairs and Tourism  
Departement van Omgewingsake en Toerisme







**CONTENTS**

No.	Page No.	Gazette No.
<b>Transport, Department of</b>		
Bloemfontein.....	5	16256
Cape Town.....	43	16256
Durban.....	8	16256
East London.....	45	16256
Johannesburg.....	31	16256
Pietermaritzburg.....	3	16256
Port Elizabeth.....	57	16256
Potchefstroom.....	40	16256
Pretoria.....	47	16256
Pretoria (National Transport Commission).....	56	16256

**INHOUD**

No.	Bladsy No.	Koerant No.
<b>Vervoer, Departement van</b>		
Bloemfontein.....	5	16256
Durban.....	8	16256
Johannesburg.....	31	16256
Kaapstad.....	43	16256
Oos-Londen.....	45	16256
Pietermaritzburg.....	3	16256
Port Elizabeth.....	57	16256
Potchefstroom.....	40	16256
Pretoria.....	47	16256
Pretoria (Nasionale Vervoerkommissie).....	56	16256