



Government Gazette Staatskoerant

REPUBLIC OF SOUTH AFRICA

Vol. 426 Pretoria, 15 December 2000/15 Desember 2000
No. 21870



AIDS HELPLINE: 0800-123-22 Prevention is the cure

CONTENTS

No.	Page No.	Gazette No.
Transport, Department of		
Cross Border Road Transport Agency:		
Applications for permits:.....	3	21870
Hatfield	3	21870
Applications for Public Road Carrier Permits:.....	15	21870
Durban	17	21870
Goodwood	18	21870
Port Elizabeth	36	21870
Umtata	64	21870

INHOUD

No.	Bladsy No.	Koerant No.
Vervoer, Departement van		
Oorgrenspadvervoeragentskap aansoek-permitte:.....	3	21870
Hatfield	3	21870
Aansoeke om Openbare Padvervoerpermitte:.....	15	21870
Durban	17	21870
Goodwood	18	21870
Port Elizabeth	36	21870
Umtata	64	21870

CROSS-BORDER ROAD TRANSPORT AGENCY

APPLICATIONS FOR PERMITS

Particulars in respect of applications for permits as submitted to the Cross-Border Road Transport Agency, indicating, firstly, the reference number, and then-

- (i) the name of the applicant and the name of the applicant's representative, if applicable;
- (ii) the country of departure, destination and, where applicable, transit;
- (iii) the applicant's postal address or, in the case of a representative applying on behalf of the applicant, the representative's postal address;
- (iv) the number and type of vehicles, including the carrying capacity of each vehicle; and
- (v) a full route description

Particulars concerning any existing authorization of the applicant must be available for scrutiny at the offices of the Agency.

In terms of the regulation 3 of the Cross-Border Road Transport Agency Regulations, 1988, written representations supporting or opposing these applications must within 21 (twenty-one) days from the date of this publication be lodged by hand with or dispatched by registered post to the Regulatory Committee in five fold or lodged by hand with or dispatched by registered post to the applicant at his advertised address in single copy.

Address to which representation must be submitted: The Chief Executive Officer, PO Box 13105, Hatfield, 0028 and the respective applicant.

Full particulars in respect of each application are open to inspection at the Regulatory Committee, Parkfield Court, Park Street, Hatfield, Pretoria, 0028.

HATFIELD

Address to which representations must be submitted: The Chief Executive Officer, PO Box 13105, Hatfield, 0028 and the respective applicant.

Full particulars in respect of each applicant are open to inspection at the Regulatory Committee, Parkfield Court, Park Street, Hatfield, Pretoria, 0028.

O.P. 57969(2) RATSAKA P I.N. 5901035495088 T/A MOLOKO BUS SERVICE (3) Regions: Republic of South Africa/Lesotho (4) C/O BOPHIRIMA CROSS-BORDER TAXI OWNERS ASSOCIATION PO BOX 748 TLHABANE 0309 (5) New Permit (6) 9 x 16 passenger Microbus (7) Passengers and their personal effects from Rustenburg Taxi Rank via Klerksdorp, Ventersdorp, Derby, Potchefstroom and Viljoenskroon to the RSA/Lesotho border at Ficksburg and/or Maseru border posts to Maseru Taxi Rank Bazaar and Kgorong Rank, Matiatiane. Vehicles to follow same route in returning back to the Rustenburg Taxi Rank via the stated Towns in the Republic of South Africa. VEHICLES TO BE PARKED AT THE RUSTENBURG TAXI RANK AT ALL TIMES.

O.P. 69839(2) MHLANGA D E I.N. 6601285442082(3) Regions: Republic of South Africa/Mozambique (4) C/O VUKANINI TAXI ASSOCIATION PO BOX 2085 EMBALENHLE 2285 (5) New Permit (6) 1 x 15 passenger Microbus (7) Taxi Passengers and their personal effects from Embalenhle Taxi Rank, Secunda via Barberton, Malelane and Komatipoort through the RSA/Mozambique border at Lebombo/Ressano Garcia border post via Maputo to Maxixe Taxi Rank and return via the same route in reverse.

O.P. 69841(2) MLOTSHWA ML I.N. 6602105287087 T/A MLOTSHWA'S TAXIS (3) Regions: Republic of South Africa/Swaziland (4) C/O KANGWANE SWAZI TAXI ASSOCIATION PO BOX 1696 JOHANNESBURG 2000 (5) **Renewal Permit** (6) Permit: 43913/2 = 1 x 16 passenger Micro bus - BFR095GP (7) Forward Journey: Taxi passengers and their personal effects from Wanderers Street Taxi Rank via Wolmarans Street, Saratoga Avenue, Bertrams Road, Bezuidenhout Street, Kitchener, Broadway, Allum Extension into N12, R50, R574, R545, Bethal, N17, Ermelo, N2 via Panbult to Piet Retief, R543 through the RSA/Swaziland border at Mahamba border post to Nhlangano Taxi Rank. Return Journey: Taxi passengers and their personal effects from Nhlangano Taxi Rank through the RSA/Swaziland border at Mahamba border post via R543, Piet Retief, Panbult, N2, Ermelo, N17, Bethal, R545, R574, Delmas, R50, N12 into Allum Extension, Broadway, Kitchener, Bezuidenhout Street, Bertrams Road, Charlton Terrace, Saratoga Avenue, Wolmarans Street into Wanderers Street Taxi Rank. **ALTERNATIVE ROUTE:** Forward Journey: Taxi Passengers and their personal effects from Wanderers Street, Kitchener Avenue, Broadway, Allum Extension into N12, N4, R33, Voortrekker Street, Carolina, R33, R39 through the RSA/Swaziland border at Oshoek/Ngwenya border post to Manzini Taxi Rank. Return Journey: Taxi Passengers and their personal effects from Manzini Taxi Rank through the RSA/Swaziland border at Oshoek/Ngwenya border post into R39, R33, Carolina, Voortrekker Street, R33, into N4, N12 into Allum Extension, Broadway, Kitchener, Bezuidenhout Street, Bertrams Road, Charlton Terrace, Saratoga Avenue, Wolmarans Street into Wanderers Street Taxi Rank.

O.P. 69845(2) LINDA S I.N. 4910225367081(3) Regions: Republic of South Africa/Swaziland (4) C/O KANGWANE SWAZI TAXI ASSOCIATION PO BOX 1696 JOHANNESBURG 2000 (5) **Renewal Permit** (6) Permit: 44070/2 = 1 x 16 passenger Microbus - CCV049MP (7) Forward Journey: Taxi passengers and their personal effects from Wanderers Street Taxi Rank via Wolmarans Street, Saratoga Avenue, Bertrams Road, Bezuidenhout Street, Kitchener, Broadway, Allum Extension into N12, R50, R574, R545, Bethal, N17, Ermelo, N2 via Panbult to Piet Retief, R543 through the RSA/Swaziland border at Mahamba border post to Nhlangano Taxi Rank. Return Journey: Taxi passengers and their personal effects from Nhlangano Taxi Rank

through the RSA/Swaziland border at Mahamba border post via R543, Piet Retief, Panbult, N2, Ermelo, N17, Bethal, R545, R574, Delmas, R50, N12 into Allum Extension, Broadway, Kitchener, Bezuidenhout Street, Bertrams Road, Charlton Terrace, Saratoga Avenue, Wolmarans Street into Wanderers Street Taxi Rank. **ALTERNATIVE ROUTE:** Forward Journey: Taxi Passengers and their personal effects from Wanderers Street, Kitchener Avenue, Broadway, Allum Extension into N12, N4, R33, Voortrekker Street, Carolina, R33, R39, through the RSA/Swaziland border at Oshoek/Ngwenya border post to Manzini Taxi Rank. Return Journey: Taxi Passengers and their personal effects from Manzini Taxi Rank through the RSA/Swaziland border at Oshoek/Ngwenya border post into R39, R33, Carolina, Voortrekker Street, R33, into N4, N12 into Allum Extension, Broadway, Kitchener, Bezuidenhout Street, Bertrams Road, Charlton Terrace, Saratoga Avenue, Wolmarans Street into Wanderers Street Taxi Rank.

O.P. 69918 (2) AKILANGA TRANSPORT PTY LTD I.N. 961620007 (3) Regions: Republic of South Africa - Tourism Transit (4) C/O HERBERT BURMAN & CO P O BOX 54 ROSETTENVILLE 2031 (5) New Permit (6) 2 x 29 passenger Bus (Single Deck) (7) Tourists and their personal effects: **SWAZILAND:** Forward Journey: Tourists and their personal effects touring or transiting through the Kingdom of Swaziland: From a point within the Republic of South Africa touring or transiting within the Kingdom of Swaziland via the RSA/Swaziland border post at: a) Border Gate or: b) Jeppé's Reef, c) Josefsdal, d) Oshoek, e) Lundzi, f) Nerston, g) Houtkop h) Bothashoop, i) Mahamba and j) Golela. Return Journey: From a point within the Kingdom or Swaziland to a point within the Republic of South Africa via the Swaziland/RSA border post at a) Mananga or: b) Matsamo, c) Bulembu, d) Ngwenya, e) Waverley, f) Sandlane, g) Sicunusa, h) Mahamba and i) Lavumisa. NOTE: Subject to the condition that no scheduled inter-city or inter-town services may be operated in terms of this permit

O.P. 70019 (2) IEE DESTINATION DEVELOPERS (PTY) LTD I.N. 971925107 (3) Regions: Republic of South Africa - Tourism Transit (4) C/O HERBERT BURMAN & CO P O BOX 54 ROSETTENVILLE 2031 (5) **Renewal Permit** (6) Permit: 60634/0 = 1 x 46 passenger Bus (Single Deck) - ND387011 Permit: 60638/0 = 1 x 38 passenger Bus (Single Deck) - ND407405 Permit: 60632/0 = 1 x 55 passenger Bus (Single Deck) - ND282944 Permit: 60637/1 = 1 x 38 passenger Bus (Single Deck) - ND395122 Permit: 60635/0 = 1 x 16 passenger Micro bus - ND40964 Permit: 60639/0 = 1 x 36 passenger Bus (Single Deck) - ND311407 Permit: 60636/0 = 1 x 36 passenger Bus (Single Deck) - ND191400 (7) Forward Journey: Tourists and their personal effects from points situated within the Republic of South Africa through the RSA/Swaziland border at Golela/Lavumisa border post through the RSA/Swaziland border at Onverwacht border post through the RSA/Swaziland border at Mahamba border post through the RSA/Swaziland border at Bothashoop border post through the RSA/Swaziland border at Houtkop border post through the RSA/Swaziland border at Nerston/Sandlane border post through the border at Waverley border post through the RSA/Swaziland border at Oshoek/Ngwenya border post through the RSA/Swaziland border at Josefsdal/Bulembu border post through the RSA/Swaziland border at Jeppes Reef/Matsamo border post through the RSA/Swaziland border at Border Gate/Mananga border post touring Swaziland. Return Journey: Tourists and their personal effects from touring Swaziland through the RSA/Swaziland border at Border Gate/Mananga border post through the

RSA/Swaziland border at Jeppes Reef/Matsamo border post through the RSA/Swaziland border at Josefsdal/Bulembu border post through the RSA/Swaziland border at Oshoek/Ngwenya border post through the border at Waverley border post through the RSA/Swaziland border at Nerston/Sandlane border post through the RSA/Swaziland border at Houtkop border post through the RSA/Swaziland border at Bothashoop border post through the RSA/Swaziland border at Mahamba border post through the RSA/Swaziland border at Onverwacht border post through the RSA/Swaziland border at Golela/Lavumisa border post to points situated within the Republic of South Africa.

O.P. 70096(2) **MADIKWE** G I.N. 747314000(3) Regions: Republic of South Africa/Botswana (4) C/O GREATER WESTONARIA TAXI ASSOCIATION PO BOX 1174 WESTONARIA 1780(5) **Renewal Permit** (6) Permit: 67472/1 = 1 x 15 passenger Micro bus - DRZ969GP (7) Taxi passengers and their personal effects from Westonaria Taxi Rank via Zeerust through the RSA/Botswana border at Kopfontein/Tlokweng border post to Gaborone Taxi Rank. Taxi passengers and their personal effects from Gaborone Taxi Rank through the RSA/Botswana border at Kopfontein/Tlokweng border post via Zeerust to Westonaria Taxi Rank.

O.P. 70102(2) **ACTEBIS** 105 CC I.N. 200004472023 T/A ECO EXTREME (3) Regions: Republic of South Africa - Tourism Transit (4) P O BOX 22645 FISHHOEK 7975 (5) New Permit(6) 1 x 24 passenger Other (truck) (7) Tourists and their personal effects. **BOTSWANA:** Tourists and their personal effects touring or transiting through the Republic of Botswana. From a point within the Republic of South Africa touring or transiting the Republic of Botswana via the RSA/Botswana border post at: a) Ramatlabama or: b) Kopfontein, c) Skilpadshek, d) Groblersbrug, e) Stockpoort and f) Pontdrift. From a point within the Republic of Botswana to a point within the Republic of South Africa via the Botswana/RSA border post at: a) Pontdrift or: b) Martin's Drift c) Parr's Halt d) Tlokweng, e) Pioneer Gate and f) Ramatlabama. **LESOTHO:** Tourists and their personal effects on tours into the Kingdom of Lesotho: From a point within the Republic of South Africa touring the Kingdom of Lesotho via the RSA/Lesotho border post at: a) Caledonspoort or: b) Ficksburg Bridge, c) Maseru Bridge, d) Van Rooyens Gate and e) Qacha's Nek f) Ramatseliso's Gate g) Tele Bridge h) Sephapu's Gate i) Peka Bridge j) Monontsa's Pass k) Sani-Pass l) Ongeluksnek and m) Bushman's Nek. From a point within the Kingdom of Lesotho to a point within the Republic of South Africa via the Lesotho/RSA border post at: a) Caledonspoort or: b) Maputsoe, c) Maseru Bridge, d) Makhaleng Bridge e) Qacha's Nek f) Ramatseliso's Gate g) Tele Bridge h) Sephapu's Gate i) Peka bridge j) Monontsa's Pass k) Sani-Pass, l) Ongeluksnek and m) Nkonkoana. **NAMIBIA:** Tourists and their personal effects touring or transiting through the Republic of Namibia. From a point within the Republic of South Africa touring or transiting the Republic of Namibia via the RSA/Namibia border post at: a) Vioolsdrift or b) Onseepkans and c) Nakop, or the RSA/Botswana border gate at d) Ramatlabama or: e) Skilpadshek, f) Kopfontein and g) Groblersbrug in transit or touring through the Republic of Botswana to the Botswana/Namibia border post at h) Buitepos or: i) Mohembo and j) Ngoma. From a point within the Republic of Namibia to a point within the Republic of South Africa via the Namibia/RSA border post at: a) Noordoewer or: b) Vioolsdrift and c) Ariamsvlei, or the Namibia/Botswana border gate at: d) Buitepos, e) Mohembo and f) Ngoma touring or transiting through the Republic of Botswana to the Botswana/RSA border post at g) Ramatlabama or: h)

Pioneers Gate, i) Tlokweng and j) Martin's Drift. **SWAZILAND:** Tourists and their personal effects touring or transiting through the Kingdom of Swaziland: From a point within the Republic of South Africa touring or transiting within the Kingdom of Swaziland via the RSA/Swaziland border post at: a) Border Gate or: b) Jeppe's Reef, c) Josefsdal, d) Oshoek, e) Nerston, f) Houtkop g) Mahamba and h) Golela or the Swaziland/Mozambique border at i) Mhlumeni or j) Namaacha. From a point within the Kingdom of Swaziland to a point within the Republic of South Africa via the Swaziland/RSA border post at: a) Mananga or: b) Matsamo, c) Bulembu, d) Ngwenya, e) Sandlane, f) Sicunusa, g) Mahamba and h) Lavumisa or the Mozambique/Swaziland border at i) Goba Fronteira or j) Lomahasha. **ZIMBABWE:** Tourists and their personal effects on tours into or through Zimbabwe: From a point situated within the Republic of South Africa touring or transiting the Republic of Zimbabwe via the RSA/Zimbabwe border post at: a) Beit Bridge or the RSA/Botswana border post at: b) Ramatlabama or: c) Skilpadshek, d) Kopfontein, e) Groblersbrug, f) Stockpoort and g) Pontdrift touring or transiting through the Republic of Botswana to the Botswana/Zimbabwe border post at h) Kazungula or i) Plumtree or through the Zimbabwe/Mozambique border post at j) Mutare or: k) Mt Selinda, l) Nyama-Panda (7) 27. 2. From a point within the Republic of Zimbabwe touring or transiting within the Republic of South Africa, via the Zimbabwe/RSA border post at a) Beit Bridge, or the Zimbabwe/Botswana border post at b) Plumtree or c) Kazungula, touring or transiting through the Republic of Botswana to the Botswana/RSA border at: d) Pontdrift or: e) Martin's Drift, f) Parr's Halt, g) Tlokweng, h) Pioneer Gate and i) Ramatlabama or the Zimbabwe/Mozambique border post at j) Machipanda or: k) Espungabera, l) Cochemane. **MOZAMBIQUE:** Tourists and their personal effects on tours into or through the Republic of Mozambique: From a point within the Republic of South Africa touring or transiting within the Republic of Mozambique via the RSA/Mozambique border post at a) Lebombo or the RSA/Swaziland border post at b) Golela or: c) Mahamba, d) Nerston, e) Oshoek, f) Josefsdal and g) Jeppe's Reef touring or transiting through the Kingdom of Swaziland to the Swaziland/Mozambique border at h) Lomahasha or through the Mozambique/Zimbabwe border at i) Mutare or j) Mt Selinda and k) Nyama-panda. From a point situated within the Republic of Mozambique to a point within the Republic of South Africa via the Mozambique/RSA border post at a) Ressano Garcia, or the Mozambique/Swaziland border at b) Namaacha touring or transiting through the Kingdom of Swaziland to the Swaziland/RSA border at c) Lavumisa or: d) Mahamba, e) Sandlane, f) Ngwenya, g) Bulembu and h) Matsamo or through the Mozambique/Zimbabwe border post at i) Mutare or: j) Espungabera and k) Cochemane. **ZAMBIA:** Tourists and their personal effects on tours into and through the Republic of Zambia (7) 36. 1. From a point within the Republic of South Africa touring or transiting within the Republic of Zambia via the RSA/Zimbabwe border at: a) Beit Bridge, touring or transiting through Zimbabwe to the Zimbabwe/Zambia border post at b) Chirundu or: c) Kariba, d) Kazungula and e) Victoria Falls, or via the RSA/Botswana border post at f) Ramatlabama or: g) Skilpadshek, h) Kopfontein, i) Groblers Bridge, j) Stockpoort and k) Pontdrift touring or transiting through the Republic of Botswana to the Botswana/Zambia border at l) Kazungula, or through the Botswana/Zimbabwe border post at m) Kazungula Road or: n) Padamatenga and o) Plumtree. From a point within the Republic of Zambia to a point within the Republic of South Africa via the Zambia/Zimbabwe border post at: a) Chirundu or: b) Siavonga, c) Livingstone and d) Kazungula in transit or touring through the Republic of Zimbabwe to the Zimbabwe/RSA

border post at e) Beit Bridge, or in transit or touring through the Republic of Zimbabwe to the Zimbabwe/Botswana border post at f) Ramokawebana or: g) Padamatenga and h) Kazungula Road, in transit or touring through the Republic of Botswana to the Botswana/RSA border post at: i) Pontdrift or: j) Martin's Drift, k) Parr's halt, l) Tlokweng, m) Pioneer Gate and n) Ramatlabama or through the Zambia/Botswana border post at o) Kazungula Ferry

O.P. 70215(2) TOURING RSA CC I.N. 913414423 T/A AFRICAN ROUTES

(3) Regions: Republic of South Africa - Tourism Transit (4) PO BOX 1835 DURBAN 4000 (5) **Renewal Permit** (6) Permit : 8526/1 = 1 x 27 passenger Bus (Single Deck) - ND401956 (7) 1. Tourists and their personal effects from points situated within South Africa, through the RSA/Botswana border at Ramatlabama, through the RSA/Botswana border at Groblersbrug/Martins Drift, through the border at Stockpoort, through the border at Derdepoort, through the RSA/Botswana border at Kopfontein/Tlokweng, through the RSA/Botswana border at Skilpadshek/Pioneers Gate, through the border at Ramotswa, to points situated within Botswana, to points situated within South Africa, through the border at Ramatseliso's gate, through the RSA/Lesotho border at Qachasnek, through the border at Tele bridge, through the border at Makhaleng bridge, through the border at Sephapu's gate through the RSA/Lesotho border at Van Rooyenshek/Mafeteng, through the RSA/Lesotho border at Maseru Bridge, through the border at Peka bridge through the RSA/Lesotho border at Ficksburg Bridge/Mapoesoe, through the RSA/Lesotho border at Caledonspoort/Butha Buthe, through the border at Monontsa's pass, through the border at Sani-Pass through the border at Ongeluksnek, through the border at Fouriesburg, through the border at Mafube to points situated within Lesotho, to points situated within South Africa, through the border at Nakop, through the border at Vioolsdrift, through the border at Oranjemund, through the border at Onseepkans, through the border at Rietfontein, through the border at Mata-Mata, to points situated within Namibia, to points situated within South Africa, through the RSA/Swaziland border at Golela/Lavumisa, through the border at Onverwacht, through the RSA/Swaziland border at Mahamba, through the border at Bothashoop, through the border at Houtkop, through the RSA/Swaziland border at Nerston/Sandlane through the border at Waverley through the RSA/Swaziland border at Oshoek/Ngwenya, through the border at Josefsdal, through the RSA/Swaziland border at Jeppes Reef/Matsamo, through the RSA/Swaziland border at Border Gate/Mananga, to points situated within Swaziland, to points situated within South Africa, through the RSA/Zimbabwe border at Beit Bridge, to points situated within Zimbabwe, to points situated within South Africa, through the RSA/Mozambique border at Lebombo, to points situated within Mozambique. Tourists and their personal effects from points situated within South Africa, through the RSA/Zimbabwe border at Beit Bridge, transit Zimbabwe, through the Zimbabwe/Zambia border at Livingstone, to points situated within Zambia. Tourists and their personal effects from points situated within Zambia, through the Zimbabwe/Zambia border at Livingstone, transit Zimbabwe, through the RSA/Zimbabwe border at Beit Bridge, to points situated within South Africa. Tourists and their personal effects from points situated within South Africa, through the RSA/Zimbabwe border at Beit Bridge, transit Zimbabwe, through the Zimbabwe/Zambia border at Victoria Falls, to points situated within Zambia. Tourists and their personal effects from points situated within Zambia, through the Zimbabwe/Zambia border at Victoria Falls, transit

Zimbabwe, through the RSA/Zimbabwe border at Beit Bridge, to points situated within South Africa. Tourists and their personal effects from points situated within South Africa, through the RSA/Zimbabwe border at Beit Bridge, transit Zimbabwe, through the Zimbabwe/Zambia border at Chirundu, to points situated within Zambia. Tourists and their personal effects from points situated within Zambia, through the Zimbabwe/Zambia border at Chirundu, transit Zimbabwe, through the RSA/Zimbabwe border at Beit Bridge, to points situated within South Africa. Tourists and their personal effects from points situated within South Africa, through the RSA/Botswana border at Skilpadshek/Pioneers Gate, transit Botswana, through the Botswana/Zambia border at Kazungula Ferry to points situated within Zambia. Tourists and their personal effects from points situated within Zambia, through the Botswana/Zambia border at Kazungula Ferry, transit Botswana, through the RSA/Botswana border at Skilpadshek/Pioneers Gate, to points situated within South Africa. Tourists and their personal effects from points situated within South Africa, through the RSA/Botswana border at Groblersbrug/Martins Drift, transit Botswana, through the Botswana/Zambia border at Kazungula Ferry, to points situated within Zambia. Tourists and their personal effects from points situated within Zambia, through the Botswana/Zambia border at Kazungula Ferry, transit Botswana, through the RSA/Botswana border at Groblersbrug/Martin's Drift, to points situated within South Africa. Tourists and their personal effects from points situated within South Africa, through the RSA/Botswana border at Kopfontein/Tlokweng, transit Botswana through the Botswana/Zambia border at Kazungula Ferry, to points situated within Zambia. Tourists and their personal effects from points situated within Zambia, through the Botswana/Zambia border at Kazungula Ferry, transit Botswana, through the RSA/Botswana border at Kopfontein/Tlokweng, to points situated within South Africa. Tourists and their personal effects from points situated within South Africa, through the RSA/Botswana border at Ramatlabama, transit Botswana, through the Botswana/Zambia border at Kazungula Ferry, to points situated within Zambia. Tourists and their personal effects from points situated within Zambia, through the Botswana/Zambia border at Kazungula Ferry, transit Botswana, through the RSA/Botswana border at Ramatlabama, to points situated within South Africa.

O.P. 70224 (2) LUNGA E I.N. 6402255725089 T/A LUNGA'S TRANSPORT SERVICES (3) Regions: Republic of South Africa/Botswana (4) C/O RUSBOLDTA PO BOX 31799 BOITEKONG 0308 (5) New Permit (6) 1 x 14 passenger Micro bus (7) Taxi passengers and their personal effects from Rustenburg Taxi Rank via Swartruggens and Zeerust through the RSA/Botswana border at Kopfontein/Tlokweng border post to Gaborone Taxi Rank and return via the same route in reverse.

O.P. 70318 (2) WILD FRONTIERS CC I.N. 911706423 T/A GECKOS (3) Regions: Republic of South Africa - Tourism Transit (4) PO BOX 844 HALFWAY HOUSE 1685 (5) **Renewal Permit (6) Permit: 55784/0 = 1 x 16 passenger Micro bus - FRH196GP (7) Tourists and their personal effects from points situated within the Republic of South Africa, through the RSA/Mozambique border at Lebombo/Ressano Garcia border post, to points situated within Mozambique. Tourists and their personal effects from points situated within Mozambique, through the RSA/Mozambique border at Lebombo/Ressano Garcia border post, to points situated within the Republic of South Africa. Tourists and their personal effects from points situated within the Republic of South Africa through the RSA/Botswana border at Ramatlabama border post through the**

RSA/Botswana border at Skilpadshek/Pioneers Gate border post through the RSA/Botswana border at Kopfontein/Tlokwenig border post through the RSA/Botswana border at Groblersbrug/Martins Drift border post through the RSA/Botswana border at Stockpoort/Parr's Halt border post through the RSA/Botswana border at Pontdrift border post, to points situated within Botswana. (7) 4. Tourists and their personal effects from points situated within Botswana, through the RSA/Botswana border at Pontdrift border post, through the RSA/Botswana border at Stockpoort/Parr's Halt border post, through the RSA/Botswana border at Groblersbrug/Martins Drift border post through the RSA/Botswana border at Kopfontein/Tlokwenig border post through the RSA/Botswana border at Skilpadshek/Pioneers Gate border post through the RSA/Botswana border at Ramatlabama border post to points situated within the Republic of South Africa. Tourists and their personal effects from points situated within the Republic of South Africa, through the RSA/Lesotho border at Caledonspoort/Butha Buthe border post, through the RSA/Lesotho border at Ficksburg Bridge/Mapoesoe border post, through the RSA/Lesotho border at Maseru Bridge border post, through the RSA/Lesotho border at Van Rooyenshek/Mafeteng border post, through the RSA/Lesotho border at Qachasnek Gate border post, to points situated within Lesotho. Tourists and their personal effects from points situated within Lesotho, through the RSA/Lesotho border at Qachasnek Gate border post, through the RSA/Lesotho border at Van Rooyenshek/Mafeteng border post, through the RSA/Lesotho border at Maseru Bridge border post through the RSA/Lesotho border at Ficksburg Bridge/Mapoesoe border post, through the RSA/Lesotho border at Caledonspoort/Butha Buthe border post, to points situated within the Republic of South Africa. Tourists and their personal effects from points situated within the Republic of South Africa, through the RSA/Namibia border at Vioolsdrift/Noordoewer border post through the RSA/Namibia border at Onseepkans/Velloorsdrif border post, through the RSA/Namibia border at Nakop/Ariamsvlei border post to points situated within Namibia. Tourists and their personal effects from points situated within Namibia through the RSA/Namibia border at Nakop/Ariamsvlei border post through the RSA/Namibia border at Onseepkans/Velloorsdrif border post, through the RSA/Namibia border at Vioolsdrift/Noordoewer border post, to points situated within the Republic of South Africa. Tourists and their personal effects from points situated within the Republic of South Africa, through the RSA/Botswana border at Kopfontein/Tlokwenig border post, through the RSA/Botswana border at Ramatlabama border post, through the RSA/Botswana border at Skilpadshek/Pioneers Gate border post, through the RSA/Botswana border at Groblersbrug/Martins Drift border post, transit Botswana, through the Botswana/Namibia border at Buitepos/Manumo border post, through the Botswana/Namibia border at Mohembo/Shakawe border post, through the Botswana/Namibia border at Ngoma border post, to points situated within Namibia. No passengers may be picked up or set down within Botswana. Tourists and their personal effects from points situated within the Republic of South Africa, through the RSA/Swaziland border at Border Gate/Mananga border post, through the RSA/Swaziland border at Jeppes Reef/Matsamo border post, through the RSA/Swaziland border at Josefsdal/Bulembu border post, through the RSA/Swaziland border at Oshoek/Ngwenya border post, through the RSA/Swaziland border at Nerston/Sandlane border post, through the RSA/Swaziland border at Houtkop border post, through the RSA/Swaziland border at Mahamba border post, through the RSA/Swaziland border at Golela/Lavumisa border post, to points situated within Swaziland. Tourists and their personal effects from points situated within

Swaziland, through the RSA/Swaziland border at Golela/Lavumisa border post, through the RSA/Swaziland border at Mahamba border post, through the RSA/Swaziland border at Houtkop border post, through the RSA/Swaziland border at Nerston/Sandlane border post, through the RSA/Swaziland border at Oshoek/Ngwenya border post, through the RSA/Swaziland border at Josefsdal/Bulembu border post, through the RSA/Swaziland border at Jeppes Reef/Matsamo border post, through the RSA/Swaziland border at Border Gate/Mananga border post, to points situated within the Republic of South Africa. Tourists and their personal effects from points situated within the Republic of South Africa, through the RSA/Zimbabwe border at Beit Bridge border post, to points situated within Zimbabwe. Tourists and their personal effects from points situated within Zimbabwe, through the RSA/Zimbabwe border at Beit Bridge border post, to points situated within the Republic of South Africa. Tourists and their personal effects from points situated within the Republic of South Africa, through the RSA/Botswana border at Groblersbrug/Martins Drift border post, through the RSA/Botswana border at Kopfontein/Tlokweng border post, through the RSA/Botswana border at Ramatlabama border post, through the RSA/Botswana border at Skilpadshek/Pioneers Gate border post, through the RSA/Botswana border at Stockpoort/Parr's Halt border post, through the RSA/Botswana border at Pontdrift border post, transit Botswana, through the Zambia/Zimbabwe border at Vakaranga (Jakalasi 1) border post, to points situated within Zimbabwe. No passengers may be picked up or set down within Botswana. Tourists and their personal effects from points situated within Zimbabwe, through the Zambia/Zimbabwe border at Vakaranga (Jakalasi 1) border post, transit Botswana, through the RSA/Botswana border at Pontdrift border post, through the RSA/Botswana border at Stockpoort/Parr's Halt border post, through the RSA/Botswana border at Skilpadshek/Pioneers Gate border post, through the RSA/Botswana border at Ramatlabama border post, through the RSA/Botswana border at Kopfontein/Tlokweng border post, through the RSA/Botswana border at Groblersbrug/Martins Drift border post, to points situated within the Republic of South Africa. No passengers may be picked up or set down within Botswana. Tourists and their personal effects from points situated within the Republic of South Africa, through the RSA/Swaziland border at Golela/Lavumisa border post, through the RSA/Swaziland border at Mahamba border post, through the RSA/Swaziland border at Nerston/Sandlane border post, through the RSA/Swaziland border at Oshoek/Ngwenya border post, through the RSA/Swaziland border at Josefsdal/Bulembu border post, through the RSA/Swaziland border at Jeppes Reef/Matsamo border post, transit Swaziland, through the Swaziland/Mozambique border at Namaacha/Lomahasha border post, to points situated within Mozambique. No passengers may be picked up or set down within Swaziland. Tourists and their personal effects from points situated within Mozambique, through the Swaziland/Mozambique border at Namaacha/Lomahasha border post, transit Swaziland, through the RSA/Swaziland border at Jeppes Reef/Matsamo border post, through the RSA/Swaziland border at Josefsdal/Bulembu border post, through the RSA/Swaziland border at Oshoek/Ngwenya border post, through the RSA/Swaziland border at Nerston/Sandlane border post, through the RSA/Swaziland border at Mahamba border post, through the RSA/Swaziland border at Golela/Lavumisa border post, to points situated within the Republic of South Africa. No passengers may be picked up or set down within Swaziland. Tourists and their personal effects from points situated within the Republic of South Africa, through the RSA/Zimbabwe border at Beit Bridge border post, transit Zimbabwe, through the

Zimbabwe/Zambia border at Chirundu border post, through the Zimbabwe/Zambia border at Victoria Falls/Livingstone border post, through the border at Kariba, to points situated within Zambia. No passengers may be picked up or set down within Zimbabwe. Tourists and their personal effects from points situated within Zambia, through the border at Kariba, through the Zimbabwe/Zambia border at Victoria Falls/Livingstone border post, through the Zimbabwe/Zambia border at Chirundu border post, transit Zimbabwe, through the RSA/Zimbabwe border at Beit Bridge border post, to points situated within the Republic of South Africa. No passengers may be picked up or set down within Zimbabwe. Tourists and their personal effects from points situated within the Republic of South Africa, through the RSA/Botswana border at Ramatlabama border post, through the RSA/Botswana border at Skilpadshek/Pioneers Gate border post, through the RSA/Botswana border at Kopfontein/Tlokweng border post, through the RSA/Botswana border at Groblersbrug/Martin's Drift border post, through the RSA/Botswana border at Stockpoort/Parr's Halt border post, through the RSA/Botswana border at Pontdrift border post, transit Botswana, through the Botswana/Zambia border at Kazungula Ferry border post, to points situated within Zambia. No passengers may be picked up or set down within Botswana. Tourists and their personal effects from points situated within Zambia, through the Botswana/Zambia border at Kazungula Ferry border post, transit Botswana, through the RSA/Botswana border at Pontdrift border post, through the RSA/Botswana border at Stockpoort/Parr's Halt border post, through the RSA/Botswana border at Groblersbrug/Martins Drift border post, through the RSA/Botswana border at Kopfontein/Tlokweng border post, through the RSA/Botswana border at Skilpadshek/Pioneers Gate border post, through the RSA/Botswana border at Ramatlabama border post, to points situated within the Republic of South Africa. No passengers may be picked up or set down within Botswana. Tourists and their personal effects from points situated within the Republic of South Africa, through the RSA/Botswana border at Ramatlabama border post, through the RSA/Botswana border at Skilpadshek/Pioneers Gate border post, through the RSA/Botswana border at Kopfontein/Tlokweng border post, through the RSA/Botswana border at Groblersbrug/Martins Drift border post, through the RSA/Botswana border at Stockpoort/Parr's Halt border post, through the RSA/Botswana border at Pontdrift border post, transit Botswana, through the Zambia/Zimbabwe border at Vakaranga (Jakalasi 1) border post, transit Angola, through the Zimbabwe/Zambia border at Chirundu border post, through the Zimbabwe/Zambia border at Victoria Falls/Livingstone border post, through the border at Kariba, to points situated within Zambia. No passengers may be picked up or set down within Botswana/Angola. Tourists and their personal effects from points situated within Zambia, through the border at Kariba, through the Zimbabwe/Zambia border at Victoria Falls/Livingstone border post, through the Zimbabwe/Zambia border at Chirundu border post, transit Zimbabwe, through the Zambia/Zimbabwe border at Vakaranga (Jakalasi 1) border post, transit Botswana, through the RSA/Botswana border at Pontdrift border post, through the RSA/Botswana border at Stockpoort/Parr's Halt border post, through the RSA/Botswana border at Groblersbrug/Martins Drift border post, through the RSA/Botswana border at Kopfontein/Tlokweng border post, through the RSA/Botswana border at Skilpadshek/Pioneers Gate border post, through the RSA/Botswana border at Ramatlabama border post, to points situated within the Republic of South Africa. No passengers may be picked up or set down within Zimbabwe/Botswana. Tourists and their personal effects from points situated within the

Republic of South Africa, through the RSA/Zimbabwe border at Beit Bridge border post, transit Zimbabwe, through the Mozambique/Zimbabwe border at Nyamapanda/Cochemane border post, transit Mozambique, through the Mozambique/Malawi border at Zobue/Mwaza, to points situated within Malawi. No passengers may be picked up or set down within Zimbabwe/Mozambique. Tourists and their personal effects from points situated within Malawi, through the Mozambique/Malawi border at Zobue/Mwaza, transit Mozambique, through the Mozambique/Zimbabwe border at Nyamapanda/Cochemane border post, transit Zimbabwe, through the RSA/Zimbabwe border at Beit Bridge border post, to points situated within the Republic of South Africa. No passengers may be picked up or set down within Mozambique/Zimbabwe. Tourists and their personal effects from points situated within the Republic of South Africa, through the RSA/Mozambique border at Lebombo/Ressano Garcia border post, transit Mozambique, through the Mozambique/Malawi border at Zobue/Mwaza, to points situated within Malawi. No passengers may be picked up or set down within Mozambique. Tourists and their personal effects from points situated within Malawi, through the Mozambique/Malawi border at Zobue/Mwaza, transit Mozambique, through the RSA/Mozambique border at Lebombo/Ressano Garcia border post, to points situated within the Republic of South Africa. No passengers may be picked up or set down within Mozambique. Tourists and their personal effects from points situated within the Republic of South Africa, through the RSA/Swaziland border at Border Gate/Mananga border post, through the RSA/Swaziland border at Jeppes Reef/Matsamo border post, through the RSA/Swaziland border at Josefsdal/Bulembu border post, through the RSA/Swaziland border at Oshoek/Ngwenya border post, through the RSA/Swaziland border at Nerston/Sandlane border post, through the RSA/Swaziland border at Golela/Lavumisa border post, through the RSA/Swaziland border at Mahamba border post, transit Swaziland, through the Swaziland/Mozambique border at Namaacha/Lomahasha border post, transit Mozambique, through the Mozambique/Malawi border at Zobue/Mwaza, to points situated within Malawi. No passengers may be picked up or set down within Swaziland/Mozambique. Tourists and their personal effects from points situated within Malawi, through the Mozambique/Malawi border at Zobue/Mwaza, transit Mozambique, through the Swaziland/Mozambique border at Namaacha/Lomahasha border post, transit Swaziland, through the RSA/Swaziland border at Mahamba border post, through the RSA/Swaziland border at Golela/Lavumisa border post, through the RSA/Swaziland border at Nerston/Sandlane border post, through the RSA/Swaziland border at Oshoek/Ngwenya border post, through the RSA/Swaziland border at Josefsdal/Bulembu border post, through the RSA/Swaziland border at Jeppes Reef/Matsamo border post, through the RSA/Swaziland border at Border Gate/Mananga border post, to points situated within the Republic of South Africa. No passengers may be picked up or set down within Mozambique/Swaziland.

O.P. 70323(2) IEE DESTINATION DEVELOPERS (PTY) LTD I.N. 971925107
 (3) Regions: Republic of South Africa - Touris Transit (4) C/O HERBERT BURMAN & CO P O BOX 54 ROSETTENVILLE 2031 (5) **Renewal Permit** (6) Permit: 60633/0 = 1 x 55 passenger Bus (Single Deck) - ND361616 Permit: 60631/0 = 1 x 38 passenger Bus (Single Deck) - ND196604 (7) Tourists and their personal effects from points situated within the Republic of South Africa through the RSA/Swaziland border at Golela/Lavumisa border post through the RSA/Swaziland border at Onverwacht border post through the RSA/Swaziland border at Mahamba border post through the RSA/Swaziland border at Bothashoop border post through the

RSA/Swaziland border at Houtkop border post through the RSA/Swaziland border at Nerston/Sandlane border post through the border at Waverley border post through the RSA/Swaziland border at Oshoek/Ngwenya border post through the RSA/Swaziland border at Josefsdal/Bulembu border post through the RSA/Swaziland border at Jeppes Reef/Matsamo border post through the RSA/Swaziland border at Border Gate/Mananga border post touring Swaziland. Tourists and their personal effects from touring Swaziland through the RSA/Swaziland border at Border Gate/Mananga border post through the RSA/Swaziland border at Jeppes Reef/Matsamo border post through the RSA/Swaziland border at Josefsdal/Bulembu border post through the RSA/Swaziland border at Oshoek/Ngwenya border post through the border at Waverley border post through the RSA/Swaziland border at Nerston/Sandlane border post through the RSA/Swaziland border at Houtkop border post through the RSA/Swaziland border at Bothashoop border post through the RSA/Swaziland border at Mahamba border post through the RSA/Swaziland border at Onverwacht border post through the RSA/Swaziland border at Golela/Lavumisa border post to points situated within the Republic of South Africa.

O.P. 70334 (2) TIMANE DJ I.N. 5605275786086 T/A TIMANE EXPRESS (3) Regions: Republic of South Africa/Mozambique (4) C/O DIPPENAAR TRANSPORT CONSULTANTS P O BOX 2551 PRETORIA 0001 (5) **Renewal Permit** (6) Permit: 91486/2 = 1 x 107 passenger Bus (Single Deck) - BFY051MP (7) Passengers on a particular bus route and their personal effects from Rustenburg and Tlhabane Township, Karee Mine, Marikana, Bafokeng district and Western Platinum Mines near Marikana through the RSA/Mozambique border at Lebombo/Ressano Garcia border post to Gaza Province. Passengers on a particular bus route and their personal effects from Gaza Province through the RSA/Mozambique border at Lebombo/Ressano Garcia border post via Western Platinum Mines near Marikana, Bafokeng district, Marikana, Karee Mine, Tlhabane Township to Rustenburg.

O.P. 62585 (2) DE OLIVEIRA JAC I.N. 5903195095187 (3) Regions: Republic of South Africa/Mozambique (4) 1605 HELDERBERG FLATS JOEL STREET BEREJA JOHANNESBURG 2001 (5) New Permit (6) 1 x 12 passenger Micro bus (7) Passengers and their personal effects from Johannesburg through the RSA/Mozambique border at Lebombo border post to Maputo and return from Maputo through the RSA/Mozambique border at Ressano Garcia border post to Johannesburg.

APPLICATIONS FOR PUBLIC ROAD CARRIER PERMITS

Particulars in respect of applications for public road carrier permits (as submitted to the respective local road transportation boards or the National Transport Commission) indicating, firstly, the reference number, and then—

- (a) the name of the applicant;
- (b) the place where the applicant conducts his business or wishes to conduct his business, as well as his postal address;
- (c) the nature of the application, that is whether it is an application for—
 - (C1) the grant of such permit;
 - (C2) the grant of additional authorisation;
 - (C3) the amendment of a route;
 - (C4) the amendment of a time-table;
 - (C5) the amendment of tariffs;
 - (C6) the renewal of such permit;
 - (C7) the transfer of such permit;
 - (C8) the change of the name of the undertaking concerned;
 - (C9) the replacement of a vehicle;
 - (C10) the amendment of vehicle particulars; or
 - (C11) an additional vehicle with existing authorisation;
 - as well as, in the case of an application contemplated in (C6) or (C7)—
 - (C12) the number of the permit concerned;
- (d) the number and type of vehicles, including the carrying capacity or gross vehicle mass of the vehicles involved in the application;
- (e) the nature of the road transportation or proposed road transportation, that is whether it involves persons or goods, or both;
- (f) the class or classes of goods that are conveyed or are to be conveyed; and
- (g) the points between or the route or routes along or the area or areas within which the road transportation is conducted or the proposed road transportation is to be conducted,

where any of (a) to (g) are applicable, are published below in terms of section 14 (1) of the Road Transportation Act, 1977 (Act No. 74 of 1977).

In terms of regulation 4 of the Road Transportation Regulations, 1977, written representations supporting or opposing these applications must, within 21 (twenty-one) days from the date of this publication, be lodged by hand with, or dispatched by registered post to, the local road transportation board concerned in quadruplicate, and lodged by hand with, or dispatched by registered post to, the applicant at his advertised address [see (b)] in single copy.

AANSOEKE OM OPENBARE PADVERVOERPERMITTE

Besonderhede ten opsigte van aansoeke om openbare padvervoerpermitte (soos ingedien by die onderskeie plaaslike padvervoerrade of die Nasionale Vervoerkommissie) met aanduiding van, eerstens die verwysingsnommer, en dan—

- (a) die naam van die aansoeker;
- (b) die plek waar die aansoeker sy besigheid dryf of wil dryf, asook sy posadres;
- (c) die aard van die aansoek, dit wil sê of dit 'n aansoek om—
 - (C1) die toestaan van sodanige permit;
 - (C2) die toestaan van bykomende magtiging;
 - (C3) die wysiging van 'n roete;

- (C4) die wysiging van 'n tydtafel;
- (C5) die wysiging van tariewe;
- (C6) die hernuwing van sodanige permit;
- (C7) die oordrag van sodanige permit;
- (C8) die verandering van die naam van die betrokke onderneming;
- (C9) die vervanging van 'n voertuig;
- (C10) die wysiging van voertuigbesonderhede; of
- (C11) 'n bykomende voertuig met bestaande magtiging is;
—asook in die geval van 'n aansoek in (C6) of (C7) bedoel—
- (C12) die nommer van die betrokke permit;
- (d) die getal en tipe voertuie, met inbegrip van die dra vermoë of die bruto voertuigmassa van die voertuie wat by die aansoek betrokke is;
- (e) die aard van die padvervoer of voorgenome padvervoer, dit wil sê of dit persone of goedere, of albei behels;
- (f) die klas of klasse van goedere wat vervoer word of vervoer staan te word; en
- (g) die punte waartussen die roete of roetes waaroor die gebied of gebiede waarbinne die padvervoer onderneem staan te word,

waar enige van (a) tot (g) van toepassing is, word ingevolge artikel 14 (1) van die Wet op Padvervoer, 1977 (Wet No. 74 van 1977), hieronder gepubliseer.

Ingevolge regulasie 4 van die Padvervoerregulasies, 1977, moet skriftelike vertoë ter ondersteuning of bestryding van hierdie aansoeke, binne 21 (een-en-twintig) dae vanaf die datum van hierdie publikasie, in viervoud, óf per hand ingedien word by óf per geregistreerde pos, gestuur word aan die betrokke padvervoerraad en in enkelvoud of per hand ingedien word by óf per geregistreerde pos, gestuur word aan die aansoeker by sy gepubliseerde adres [kyk (b)].

DURBAN

Address to which representations must be submitted: The Secretary, Local Road Transportation Board, Private Bag X54307, Durban, 4000, and the respective applicant.

Adres waarheen vertoë gerig moet word: Die Sekretaris, Plaaslike Padvervoerraad, Privaat Sak X54307, Durban, 4000, en die betrokke applikant.

Full particulars in respect of each application are open to inspection at the Local Road Transportation Board's office.

Volle besonderhede ten opsigte van elke aansoek lê ter insae by die Plaaslike Padvervoerraad se kantoor.

OP.1357943. (2) INTERKAAP FERREIRA BUSDIENS (EDMS) BPK ID NO 700298207. (3) DISTRICT: DURBAN. POSTAL ADDRESS: POSBUS 618, BELLVILLE, 7535. (4) ADDITIONAL AUTHORITY. (5) 19 X 75 PASSENGERS. (6) THE CONVEYANCE OF OTHER. (7) AUTHORITY:

DURBAN-JOHANNESBURG-PRETORIA

TOERISTE EN PASSASIERE EN PERSOONLIKE BAGASIE ASOOK POS, DOKUMENTE EN PAKETTE TUSSEN DURBAN EN PRETORIA OOR DIE VOLGENDE ROETE:

VERTREK VANAF DURBAN VIA DIE N3 OOR PIETERMARITZBURG, HOWICK, ESTCOURT, LADYSMITH EN VAN REENEN. "VERTREK VERENIGING NA VILLIERS OP R54. VERTREK VILLIERS NA HARRISMITH OP N3. NEEM R49 NA HARRISMITH. KEER TERUG MET R49 NA DIE N3 EN VOLG DIT OOR WARDEN, VILLIERS, HEIDLEBERG EN JOHANNESBURG. VANAF JOHANNESBURG VIA DIE N1 NOORD EN BEN SCHOEMAN HOOFWEG NA PRETORIA. KEER TERUG VANAF PRETORIA OOR DIESELFDE ROETE NA DURBAN IN DIE TEENOORGESTELDE RIGTING. ROETES DEUR DIE DORPE EN STEDE MAG GEWYSIG WORD OM TE VOLDOEN AAN DIE VOORSKRIFTE VAN DIE RELEVANTE OWERHEDE. VOORTS SAL DIE HOUER NIE VERPLIG WEES OM ENIGE RIT TE ONDERNEEM INDIEN GEEN PASSASIERE OP DIE SPESIFIEKE ROETE BESPREEK HET NIE. GEDEELTES VAN DIE ROETE OF DIE HELE ROETE KAN OOK ONDERNEEM WORD SOOS EN WANNEER BENODIG. DIE HOUER SAL GEREGTIG WEES OM RITTE OOR ALLE ROETES TE KOORDINEER EN BYMEKAAR TE LAAT AANSLUIT. TARIWE, SOOS OOREENGEKOM. TYDTAFELS SOOS EN WANNEER BENODIG.

GOODWOOD

Address to which representations must be submitted: The Secretary, Local Road Transportation Board, Private Bag X8, Goodwood, 7460, and the respective applicant.

Adres waarheen vertoë gerig moet word: Die Sekretaris, Plaaslike Padvervoerraad, Privaat Sak X8, Goodwood, 7460, en die betrokke applikant.

Full particulars in respect of each application are open to inspection at the Local Road Transportation Board's office.

Volle besonderhede ten opsigte van elke aansoek lê ter insae by die Plaaslike Padvervoerraad se kantoor.

from/van : 2000/12/15
from/van : N51

to/tot : 2000/12/15
to/tot : N51

OP.988176. (2) GIBISELA LINDA LEVY LL ID NO 4903035717082. (3) DISTRICT: CAPE TOWN. POSTAL ADDRESS: NY78 - NO.103, KTC, NYANGA, 7755 C/O UNITY TRANSPORT CO-OP ASSOCIATION 678 YANTA STREET, NEW CROSS ROADS, 7750. (4) NEW APPLICATION. (5) 1 X 35 PASSENGERS. (6) THE CONVEYANCE OF OTHER. (7) AUTHORITY: PERSONS WHO HAVE ORGANISED THEMSELVES IN A PARTY, AND THEIR PERSONAL BAGGAGE - FROM KHAYELITSHA, GUGULETU, LANGA, NYANGA, DELFT, SCOTTSDENE, LWANDLE, MFULENI, CROSSROADS TO PLACES SITUATED WITHIN WESTERN CAPE PROVINCE, EASTERN CAPE PROVINCE AND TO JOHANNESBURG AND DURBAN AND BACK TO THE PLACE WHERE THE PARTY WAS PICKED UP IN THE FIRST INSTANCE: SUBJECT TO THE EXPRESS CONDITION THAT THE CONVEYANCE OF SUCH A PARTY MAY ONLY BE UNDERTAKEN IF THE SAME PARTY UNDERTAKES THE FORWARD AND RETURN JOURNEYS AS A UNIT WITH THE SOLE MUTUAL PURPOSE OF ATTENDING ONE OR MORE OF THE FOLLOWING: (I) A WEDDING; (II) A FUNERAL; (III) A RELIGIOUS GATHERING; (IV) A SPORTS MEETING, WHETHER AS PARTICIPANTS OR AS SPECTATORS; (V) A PICNIC OR ANY SIMILAR KIND OF ORGANISED ENTERTAINMENT OR RECREATION. TOURISTS AND THEIR PERSONAL EFFECTS - A) FROM CAPE TOWN INTERNATIONAL AIRPORT TO HOTELS SITUATED WITHIN AN AREA RADIUS OF 20 KM OF CAPE TOWN AND RETURN. B) FROM HOTELS SITUATED WITHIN AN AREA WITH A RADIUS OF 20 KM OF CAPE TOWN TO POINTS OF INTEREST SITUATED WITHIN THE WESTERN CAPE PROVINCE AND RETURN.

OP.988366. (2) NKOZWANA MAYFORD SIPHIWO MS ID NO 5505105671088. (3) DISTRICT: CAPE TOWN. POSTAL ADDRESS: 35391, HARARE, KHAYELITSHA, 7784 C/O UNITY TRANSPORT CO-OP ASSOCIATION 678 YANTA STREET, NEW CROSS ROADS, 7750. (4) NEW APPLICATION. (5) 1 X 35 PASSENGERS. (6) THE CONVEYANCE OF OTHER. (7) AUTHORITY: PERSONS WHO HAVE ORGANISED THEMSELVES IN A PARTY, AND THEIR PERSONAL BAGGAGE - FROM KHAYELITSHA, GUGULETU, LANGA, NYANGA, DELFT, SCOTTSDENE, LWANDLE, MFULENI, CROSSROADS TO PLACES SITUATED WITHIN WESTERN CAPE PROVINCE, EASTERN CAPE PROVINCE AND TO JOHANNESBURG AND DURBAN AND BACK TO THE PLACE WHERE THE PARTY WAS PICKED UP IN THE FIRST INSTANCE: SUBJECT TO THE EXPRESS CONDITION THAT THE CONVEYANCE OF SUCH A PARTY MAY ONLY BE UNDERTAKEN IF THE SAME PARTY UNDERTAKES THE FORWARD AND RETURN JOURNEYS AS A UNIT WITH THE SOLE MUTUAL PURPOSE OF ATTENDING ONE OR MORE OF THE FOLLOWING: (I) A WEDDING; (II) A FUNERAL; (III) A RELIGIOUS GATHERING; (IV) A SPORTS MEETING, WHETHER AS PARTICIPANTS OR AS SPECTATORS; (V) A PICNIC OR ANY SIMILAR KIND OF ORGANISED ENTERTAINMENT OR RECREATION. TOURISTS AND THEIR PERSONAL EFFECTS - A) FROM CAPE TOWN INTERNATIONAL AIRPORT TO HOTELS SITUATED WITHIN AN AREA RADIUS OF 20 KM OF CAPE TOWN AND RETURN. B) FROM HOTELS SITUATED WITHIN AN AREA WITH A RADIUS OF 20 KM OF CAPE TOWN TO POINTS OF INTEREST SITUATED WITHIN THE WESTERN CAPE PROVINCE AND RETURN.

OP.988398. (2) EWERTS DAVID D ID NO 6112265125085. (3) DISTRIK: OUDTSHOORN. POSADRES: ARNOLD DEJAGERRYLAAN 55, TOEKOMSRUS, OUDTSHOORN, 6620 P/A NORWICH TAXI ASSOSIASIE POSBUS 949, BRIDGTON, OUDTSHOORN, 6625. (4) BYKOMENDE MAGTIGING. (5) 1 X 15 PASSASIEERS. (6) DIE VERVOER VAN ANDER. (7) MAGTIGING: BESTAANDE MAGTIGING:

 HUURMOTORPASSASIEERS -
 695 - OUDTSHOORN - OUDTSHOORN NOORD

 VANAF TAXI STAANPLEK TE UNIEPLEIN OUDTSHOORN, IN BONDSTRAAT, IN ADDERLEYSTRAAT, IN ST. SAVIOURSTRAAT, IN BARON VAN RHEEDESTRAAT, IN NOORDSTRAAT, IN PARKWEG NOORD, OOR VOORTREKKERWEG, IN PARKWEG SUID IN RADEMEYERSTRAAT, OOR LANGENHOVENWEG, IN DASSIEWEG, IN 12DE LAAN, OM SIRKEL IN ZEBRAWEG, IN ARNOLD DE JAGER RYLAAN OUDTSHOORN NOORD EN TERUG SOOS VOLG: IN PETUNIALAAN, IN ZEBRAWEG, IN DUIFLAAN, OM BRIDGETON SIRKEL, IN IMPALAWEG, IN POPLARSTRAAT, IN JACOBSTRAAT, IN QUARRYSTRAAT, IN JONESSTRAAT, IN MEULSTRAAT, IN ADDERLEYSTRAAT, IN BONDSTRAAT, IN TAXI STAANPLEK TE UNIEPLEIN OUDTSHOORN.
 696 - OUDTSHOORN - OUDTSHOORN NOORD

VANAF TAXI STAANPLEK TE UNIEPLEIN OUDTSHOORN, IN BONDSTRAAT, IN ADDERLEYSTRAAT, IN VOORTREKKERWEG, IN HEUNISSTRAAT, IN 5DE LAAN, IN ARNOLD DE JAGER RYLAAN, IN PETUNIALAAN, IN WEYERSLAAN, IN STUURMANSTRAAT, IN ARNOLD DE JAGER RYLAAN, IN SYABONGASTRAAT, IN NEW LOOK OUDTSHOORN NOORD EN TERUG SOOS VOLG: IN 8STE LAAN, IN 18DE LAAN, IN ZEBRAWEG, IN DUIFLAAN, IN IMPALAWEG, IN POPLARSTRAAT, IN JACOBSONSTRAAT, IN VOORTREKKERWEG, IN ADDERLEYSTRAAT, IN BONDSTRAAT, IN TAXI STAANPLEK TE UNIEPLEIN OUDTSHOORN.

976 - OUDTSHOORN - OUDTSHOORN NOORD

VANAF TAXI STAANPLEK TE UNIEPLEIN BONDSTRAAT OUDTSHOORN, IN ADDERLEYSTRAAT, IN VOORTREKKERWEG, IN JACOBSONSTRAAT, IN POPLARSTRAAT, IN IMPALAWEG, IN DUIFLAAN, IN ZEBRAWEG, IN PETUNIALAAN, IN WEYERSLAAN, IN STUURMANSSTRAAT, IN ARNOLD DE JAGER RYLAAN, IN 20STE LAAN, IN NEWLOOK OUDTSHOORN NOORD EN TERUG SOOS VOLG: IN DASSIEWEG, IN 17DE LAAN, IN GRYSBOKLAAN, IN ZEBRAWEG, IN SPRINGBOKWEG, IN VOORTREKKERWEG, IN HOOFSTRAAT, IN KERKSTRAAT, IN ADDERLEYSTRAAT, IN BONDSTRAAT, NA TAXI STAANPLEK TE UNIEPLEIN OUDTSHOORN.

978 - OUDTSHOORN - WABOOMSKRAAL - GEORGE

VANAF TAXI STAANPLEK TE UNIEPLEIN BONDSTRAAT OUDTSHOORN NA KLIPDRIF, PAARDEBONT, DORINGRIVIER, WABOOMSKRAAL, HEROLD EN GEORGE EN TERUG OP VOORWAARDE DAT PASSASIER SLEGS AFGELAAI WORD IN GEORGE EN GEEN PASSASIER OPGETEL WORD BINNE DIE MUNISIPALE GEBIED VAN GEORGE.

982 OUDTSHOORN - MOSSELBAAI

VANAF UNIEPLEIN, OUDTSHOORN OOR ROBINSON PAS NA MOSSELBAAI EN TERUG OP VOORWAARDE DAT PASSASIER SLEGS AFGELAAI WORD IN MOSSELBAAI EN GEEN PASSASIER OPGETEL WORD BINNE DIE MUNISIPALE GEBIED VAN MOSSELBAAI OP VOORWAARDE DAT GEEN PASSASIER OPGETEL MAG WORD TE MOSSELBAAI.

781 - OUDTSHOORN - OUDTSHOORN NOORD

VANAF TAXI STAANPLEK TE UNIEPLEIN OUDTSHOORN NA PUNTE GELEE BINNE DIE MUNISIPALE GEBIED VAN OUDTSHOORN EN TERUG OP DIE VOORWAARDE DAT HIERDIE VERVOER OP HIERDIE ROETE SLEGS TUSSEN DIE VOLGENDE TYE MAG PLAASVIND: 1. MAANDAE TOT DONDERDAE TUSSEN (I) 08H30 EN 12H00; (II) 14H00 EN 16H30 EN (III) 17H30 EN 07H30. 2. VRYDAE 08H30 TOT MAANDAE 07H00.

995 - OUDTSHOORN - MOUNT HOPE

VANAF TAXI STAANPLEK TE UNIEPLEIN OUDTSHOORN OOR N12, IN R328 OOR VOLMOED, KANDELAARSRIVIER NA MOUNT HOPE EN TERUG OOR DIESELFDE ROETE.

A98 - OUDTSHOORN - CALITSDORP

VANAF TAXI STAANPLEK TE UNIEPLEIN IN BONDSTRAAT OUDTSHOORN, REGS IN ADDERLEYSTRAAT, REGS IN VOORTREKKERWEG, IN R62 OOR DE HOOP, OOR WELBEDACHT, OOR UITVLUGT, OOR WARMBAD NA TAXI STAANPLEK TE GEMEENSKAPSAAL CALITZDORP EN TERUG OOR DIESELFDE ROETE.

C37 - OUDTSHOORN - KAMANASSIE

VANAF TAXI STAANPLEK TE UNIEPLEIN OUDTSHOORN, IN BONDSTRAAT, IN ADDERLEYSTRAAT, DEUR KAMANASSIEPAD, NA PROEFPLAAS, DEUR ROOHEUWEL, DEUR HOTTOMSKLOOF NA KAMANASSIE DAM EN TERUG OOR DIESELFDE ROETE.

D57 - OUDTSHOORN - MATJIESRIVIER

VANAF TAXI STAANPLEK TE UNIEPLEIN OUDTSHOORN, LINKS IN ADDERLEYSTRAAT, LINKS IN KERKSTRAAT, REGS IN BARON VAN RHEEDESTRAAT, LINKS IN R28 OOR BUFFELSDRIFT, SCHOEMANSHOEK EN GROOTKRAAL TOT BY POSKANTOOR MATJIESRIVIER EN TERUG OOR DIESELFDE ROETE.

D58 - OUDTSHOORN - DYSELSDORP

VANAF TAXI STAANPLEK TE UNIEPLEIN OUDTSHOORN, REGS IN ADDERLEYSTRAAT, LINKS IN VOORTREKKERWEG, IN N12 NA DYSELSDORP, REGS IN DYSELWEG, LANGS DYSELWEG TOT BY GEMEENSKAPSAAL TE DYSELSDORP EN TERUG OOR DIESELFDE ROETE.

D60 - OUDTSHOORN - VLAKTEPLAAS

VANAF TAXI STAANPLEK TE UNIEPLEIN OUDTSHOORN, REGS IN ADDERLEYSTRAAT, LINKS IN VOORTREKKERWEG, IN N12 NA DE RUST, IN BLOMNEKSTRAAT, IN SKOOLSTRAAT, IN RANDSTRAAT, IN

SCHOEMANSTRAAT NA STAANPLEK IN SCHOEMANSTRAAT TE DE RUST IN RANDSTRAAT, IN SKOOLSTRAAT, IN BLOMNEKSTRAAT, IN N12, LANGS N12 NA STAANPLEK TE KLAARSTROOM, TERUG NA N12, LANGS N12 TOT BY VLAKTEPLAAS EN TERUG OOR DIESELFDE ROETE.
D62 - OUDTSHOORN - VOLMOED

VANAF TAXI STAANPLEK TE UNIEPLEIN OUDTSHOORN, REGS IN ADDERLEYSTRAAT, REGS IN VOORTREKKERWEG, LINKS IN LANGENHOVENWEG, REGS IN RADEMEYERSTRAAT, OOR WELGELUK, LINKS IN R328, REGS IN ONBEKENDE PAD NA LOKASIE TE VOLMOED EN TERUG OOR DIESELFDE ROETE.

D63 - OUDTSHOORN - SPITSKOP

VANAF TAXI STAANPLEK TE UNIEPLEIN OUDTSHOORN, REGS IN ADDERLEYSTRAAT, LINKS IN VOORTREKKERWEG, IN R29, LINKS BY OUDEMURAAGIE AFDRAAI NA SPITSKOP WINKEL SPITSKOP EN TERUG OOR DIESELFDE ROETE.

ROETES IS ONDERWORPE AAN DIE VOLGENDE VOORWAARDES:

- (A) DAT GEEN PASSASIERE BY ENIGE ANDER HUURMOTORSTAANPLEK OPGETEL MAG WORD NIE.
- (B) DIE VOERTUIG MOET IN DIE NAAM VAN DIE APPLIKANT GEREGISTREER WEES.
- (C) DIE HOUER VAN HIERDIE PERMIT WORD BELET OM 'N OOREENKOMS AAN TE GAAN WAARKRAGTENS ENIGE ANDER PARTY GEMAGTIG WORD OM VIR EIE GEWIN PADVERVOER TE ONDERNEEM KRAGTENS MAGTIGING VERLEEN DEUR HIERDIE PERMIT.
- (D) DIE VOLLEDIGE ROETE MOET BEDRYF WORD EN NIE SLEGS 'N GEDEELTE VAN DIE ROETE NIE.

BYKOMENDE MAGTIGING:

GEORGANISEERDE GESELSKAPPE VANAF OUDTSHOORN IN DIE RSA EN TERUG.

OP.988399. (2) MAPOE JOHANNA J ID NO 5506250143014. (3) DISTRIK: OUDTSHOORN. POSADRES: RANDSTRAAT 88, OUDTSHOORN, 6620 P/A NORWICH TAXI ASSOSIASIE POSBUS 949, BRIDGTON, OUDTSHOORN, 6625. (4) BYKOMENDE MAGTIGING. (5) 1 X 16 PASSASIERE. (6) DIE VERVOER VAN ANDER. (7) MAGTIGING:
BESTAANDE MAGTIGING:

HUURMOTORPASSASIERE -

695 - OUDTSHOORN - OUDTSHOORN NOORD

VANAF TAXI STAANPLEK TE UNIEPLEIN OUDTSHOORN, IN BONDSTRAAT, IN ADDERLEYSTRAAT, IN ST. SAVIOURSTRAAT, IN BARON VAN RHEEDESTRAAT, IN NOORDSTRAAT, IN PARKWEG NOORD, OOR VOORTREKKERWEG, IN PARKWEG SUID IN RADEMEYERSTRAAT, OOR LANGENHOVENWEG, IN DASSIEWEG, IN 12DE LAAN, OM SIRKEL IN ZEBRAWEG, IN ARNOLD DE JAGER RYLAAN OUDTSHOORN NOORD EN TERUG SOOS VOLG: IN PETUNIALAAN, IN ZEBRAWEG, IN DUIFLAAN, OM BRIDGETON SIRKEL, IN IMPALAWEG, IN POPLARSTRAAT, IN JACOBSTRAAT, IN QUARRYSTRAAT, IN JONESSTRAAT, IN MEULSTRAAT, IN ADDERLEYSTRAAT, IN BONDSTRAAT, IN TAXI STAANPLEK TE UNIEPLEIN OUDTSHOORN.

696 - OUDTSHOORN - OUDTSHOORN NOORD

VANAF TAXI STAANPLEK TE UNIEPLEIN OUDTSHOORN, IN BONDSTRAAT, IN ADDERLEYSTRAAT, IN VOORTREKKERWEG, IN HEUNISSTRAAT, IN 5DE LAAN, IN ARNOLD DE JAGER RYLAAN, IN PETUNIALAAN, IN WEYERSLAAN, IN STUURMANSTRAAT, IN ARNOLD DE JAGER RYLAAN, IN SYABONGASTRAAT, IN NEW LOOK OUDTSHOORN NOORD EN TERUG SOOS VOLG: IN 8STE LAAN, IN 18DE LAAN, IN ZEBRAWEG, IN DUIFLAAN, IN IMPALAWEG, IN POPLARSTRAAT, IN JACOBSONSTRAAT, IN VOORTREKKERWEG, IN ADDERLEYSTRAAT, IN BONDSTRAAT, IN TAXI STAANPLEK TE UNIEPLEIN OUDTSHOORN.

976 - OUDTSHOORN - OUDTSHOORN NOORD

VANAF TAXI STAANPLEK TE UNIEPLEIN BONDSTRAAT OUDTSHOORN, IN ADDERLEYSTRAAT, IN VOORTREKKERWEG, IN JACOBSONSTRAAT, IN POPLARSTRAAT, IN IMPALAWEG, IN DUIFLAAN, IN ZEBRAWEG, IN PETUNIALAAN, IN WEYERSLAAN, IN STUURMANSSTRAAT, IN ARNOLD DE JAGER RYLAAN, IN 20STE LAAN, IN NEWLOOK OUDTSHOORN NOORD EN TERUG SOOS VOLG: IN DASSIEWEG, IN 17DE LAAN, IN GRYSBOKLAAN, IN ZEBRAWEG, IN SPRINGBOKWEG, IN VOORTREKKERWEG, IN HOOFSTRAAT, IN KERKSTRAAT, IN ADDERLEYSTRAAT, IN BONDSTRAAT, NA TAXI STAANPLEK TE UNIEPLEIN OUDTSHOORN.

977 - OUDTSHOORN - WELGELUK

VANAF TAXI STAANPLEK TE UNIEPLEIN BONDSTRAAT OUDTSHOORN NA WELBEDACHT, IN WYNANDSRIVIER, IN DE HOOP, IN KRUISRIVIER, IN UITVLUGT, IN WARMBAD, IN CALITZDORP, IN VOLMOED EN IN WELGELUK EN TERUG.

979 - OUDTSHOORN - BUFFELSDRIFT

VANAF TAXI STAANPLEK TE UNIEPLEIN BONDSTRAAT OUDTSHOORN NA SCHOEMANSHOEK, GROOTKRAAL, MATJIERIVIER EN BUFFELSDRIFT EN TERUG.

980 - OUDTSHOORN - VLAKTEPLAAS

VANAF TAXI STAANPLEK TE UNIEPLEIN BONDSTRAAT OUDTSHOORN NA DE RUST, KLAARSTROOM EN VLAKTEPLAAS EN TERUG.

981 - OUDTSHOORN - GEORGE

VANAF TAXI STAANPLEK TE UNIEPLEIN BONDSTRAAT OUDTSHOORN OOR ADDERLEYSTRAAT, VOORTREKKERWEG, JACOBSONSTRAAT, IMPALAWEG NA BONGOLETHU OOR N12 NA GEORGE EN TERUG OP VOORWAARDE DAT PASSASIER SLEGS AFGELAAI WORD IN GEORGE EN GEEN PASSASIER OPGELAAI WORD IN DIE MUNISIPALE GEBIED VAN GEORGE.

655 OUDTSHOORN - VLAKTEPLAAS

VANAF TAXI STAANPLEK TE UNIEPLEIN BONDSTRAAT OUDTSHOORN NA DE RUST, KLAARSTROOM EN VLAKTEPLAAS EN TERUG.

ROETES IS ONDERWORPE AAN DIE VOLGENDE VOORWAARDES:

(A) GEEN PASSASIER BY ENIGE ANDER HUURMOTORSTAANPLEK OPGETEL MAG WORD NIE.

(B) DIE VOERTUIG MOET IN DIE NAAM VAN DIE APPLIKANT GEREGISTREER WEES.

(C) DIE HOUER VAN HIERDIE PERMIT WORD BELET OM 'N OOREENKOMS AAN TE GAAN WAARKRAGTENS ENIGE ANDER PARTY GEMAGTIG WORD OM VIR EIE GEWIN PADVERVOER TE ONDERNEEM KRAGTENS MAGTIGING VERLEEN DEUR HIERDIE PERMIT.

(D) DIE VOLLEDIGE ROETE MOET BEDRYF WORD EN NIE SLEGS 'N GEDEELTE VAN DIE ROETE NIE.

SPECIAL HIRE TRIPS

FROM OUDTSHOORN TO POINTS SITUATED WITHIN A RADIUS OF 160 KM AND RETURN SUBJECT TO THE FOLLOWING CONDITIONS:-

A. NEITHER THE PERMIT HOLDER OR THE DRIVER RECEIVE INDIVIDUAL FARES.

B. THE SPECIAL HIRE TRIP ORGANISER HAS THE RIGHT TO DECIDE THE ROUTE, DATE AND TIME OF TRAVEL;

C. AFTER COMPLETING A SPECIAL HIRE TRIP, THE OPERATOR CONCERNED SHALL SUBMIT TO THE LRTB, CAPE TOWN THE FOLLOWING PARTICULARS WITHIN 24 HOURS OF COMPLETING SUCH A TRIP: (I) THE NAME, IDENTITY NUMBER AND ADDRESS OF EACH PASSENGER BEING CONVEYED; (II) THE ITINERARY OF THE TRIP UNDERTAKEN; AND

D. LIST OF NAMES MUST BE SIGNED BY THE LOCAL TRAFFIC DEPARTMENT OR SAPS MUST BE CARRIED ON THE VEHICLE WHILE UNDERTAKING THE TRIP.

E. THE AUTHORITY IS REVIEWABLE AT ANY TIME IF THE PERMIT HOLDER HABITUALLY UNDERTAKES SPECIAL HIRE TRIPS WITHOUT COMPLETING THE NECESSARY DOCUMENTS OR HABITUALLY ABUSES SUCH SPECIAL HIRE TRIPS EG. UNDERTAKING REGULAR SERVICES IN THE GUISE OF A SPECIAL HIRE TRIP.

BYKOMENDE MAGTIGING:

HUURMOTORPASSASIER -

781 OUDTSHOORN - OUDTSHOORN NOORD

VANAF TAXI STAANPLEK TE UNIEPLEIN, OUDTSHOORN NA PUNTE GELEë BINNE DIE MUNISIPALE GEBIED VAN OUDTSHOORN EN TERUG OP VOORWAARDE DAT HIERDIE VERVOER OP HIERDIE ROETE SLEGS TUSSEN DIE VOLGENDE TYE MAG PLAASVIND: 1. MAANDAE TOT DONDERDAE TUSSEN 08H30 EN 12H00; 14H00 EN 16H30; EN 17H30 EN 07H30. 2. VRYDAE OM 08H30 TOT MAANDAE 07H00.

978 - OUDTSHOORN - WABOOMSKRAAL - GEORGE

VANAF TAXI STAANPLEK TE UNIEPLEIN BONDSTRAAT OUDTSHOORN REGS IN ADDERLEYSTRAAT, REGS IN VOORTREKKERWEG, LINKS IN HOOFSTRAAT, LINKS IN LANGENHOVENWEG IN N12 REGS IN ONBEKENDE GRONDPAD NA KLIPDRIF, DORINGRIVIER, PAARDEBONT TERUG MET DIESELFDE GRONDPAD TOT BY R62, LANGS R62 REGS IN ONBEKENDE GRONDPAD TOT BY WABOOMSKRAAL, TERUG OP DIESELFDE PAD NA R62, LANGS R62, LINKS IN LANGENHOVENWEG, REGS IN HIBERNIASTRAAT,

REGS IN CRADOCKSTRAAT TOT BY TAXI STAANPLEK TE GEORGE EN
TERUG LANGS DIESELFDE ROETE.

982 OUDTSHOORN - MOSSELBAAI

VANAF UNIEPLEIN, OUDTSHOORN OOR ROBINSON PAS IN LOUIS
FOURIELAAN, LINKS IN GEORGEWEG, REGS IN KERKSTRAAT, LINKS
MARSHSTRAAT, REGS IN ZIETMANSTRAAT, REGS IN MATFIELDSTRAAT,
IN ERNEST ROBINSONSTRAAT NA TAXI STAANPLEK TE MOSSELBAAI EN
TERUG OOR DIESELFDE ROETE.

995 - OUDTSHOORN - MOUNT HOPE

VANAF TAXI STAANPLEK TE UNIEPLEIN OUDTSHOORN OOR N12, IN
R328 OOR VOLMOED, KANDELAARSRIVIER NA MOUNT HOPE EN TERUG
OOR DIESELFDE ROETE.

A98 - OUDTSHOORN - CALITSDORP

VANAF TAXI STAANPLEK TE UNIEPLEIN IN BONDSTRAAT OUDTSHOORN,
REGS IN ADDERLEYSTRAAT, REGS IN VOORTREKKERWEG, IN R62 OOR
DE HOOP, OOR WELBEDACHT, OOR UITVLUGT, OOR WARMBAD NA TAXI
STAANPLEK TE GEMEENSKAPSAAL CALITZDORP EN TERUG OOR
DIESELFDE ROETE.

C37 - OUDTSHOORN - KAMANASSIE

VANAF TAXI STAANPLEK TE UNIEPLEIN OUDTSHOORN, IN BONDSTRAAT,
IN ADDERLEYSTRAAT, DEUR KAMANASSIEPAD, NA PROEFPLAAS, DEUR
ROOIHEUWEL, DEUR HOTTOMSKLOOF NA KAMANASSIE DAM EN TERUG OOR
DIESELFDE ROETE.

D57 - OUDTSHOORN - MATJIESRIVIER

VANAF TAXI STAANPLEK TE UNIEPLEIN OUDTSHOORN, LINKS IN
ADDERLEYSTRAAT, LINKS IN KERKSTRAAT, REGS IN BARON VAN
RHEEDSTRAAT, LINKS IN R28 OOR BUFFELSDRIFT, SCHOEMANSHOEK
EN GROOTKRAAL TOT BY POSKANTOOR MATJIESRIVIER EN TERUG
OOR DIESELFDE ROETE.

D58 - OUDTSHOORN - DYSELSDORP

VANAF TAXI STAANPLEK TE UNIEPLEIN OUDTSHOORN, REGS IN
ADDERLEYSTRAAT, LINKS IN VOORTREKKERWEG, IN N12 NA
DYSELSDORP, REGS IN DYSELSEWEG, LANGS DYSELSEWEG TOT BY
GEMEENSKAPSAAL TE DYSELSDORP EN TERUG OOR DIESELFDE ROETE.

D60 - OUDTSHOORN - VLAKTEPLAAS

VANAF TAXI STAANPLEK TE UNIEPLEIN OUDTSHOORN, REGS IN
ADDERLEYSTRAAT, LINKS IN VOORTREKKERWEG, IN N12 NA DE RUST,
IN BLOMNEKSTRAAT, IN SKOOLSTRAAT, IN RANDSTRAAT, IN
SCHOEMANSTRAAT NA STAANPLEK IN SCHOEMANSTRAAT TE DE RUST IN
RANDSTRAAT, IN SKOOLSTRAAT, IN BLOMNEKSTRAAT, IN N12, LANGS
N12 NA STAANPLEK TE KLAARSTROOM, TERUG NA N12, LANGS N12 TOT
BY VLAKTEPLAAS EN TERUG OOR DIESELFDE ROETE.

D62 - OUDTSHOORN - VOLMOED

VANAF TAXI STAANPLEK TE UNIEPLEIN OUDTSHOORN, REGS IN
ADDERLEYSTRAAT, REGS IN VOORTREKKERWEG, LINKS IN
LANGENHOVENWEG, REGS IN RADEMEYERSTRAAT, OOR WELGELUK, LINKS
IN R328, REGS IN ONBEKENDE PAD NA LOKASIE TE VOLMOED EN
TERUG OOR DIESELFDE ROETE.

D63 - OUDTSHOORN - SPITSKOP

VANAF TAXI STAANPLEK TE UNIEPLEIN OUDTSHOORN, REGS IN
ADDERLEYSTRAAT, LINKS IN VOORTREKKERWEG, IN R29, LINKS BY
OUDEMURAAGIE AFDRAAI NA SPITSKOP WINKEL SPITSKOP EN TERUG
OOR DIESELFDE ROETE.
GEORGANISEERDE GESELSKAPPE VANAF OUDTSHOORN IN DIE RSA EN
TERUG.

OP.988409. (2) DODA CHARLIE ZOLILE CZ ID NO 5802286047083. (3)
DISTRICT: WYNBERG. POSTAL ADDRESS: H262, NOKWAZI SQUARE,
KHAYELITSHA, 7784. (4) ADDITIONAL AUTHORITY: (5) 1 X 15 PASSENGERS.
(6) THE CONVEYANCE OF TAXI PASSENGERS. (7) AUTHORITY:
EXISTING AUTHORITY:

D27 KHAYELITSHA - SEA POINT

FROM TAXI RANK AT SITE C KHAYELITSHA, LEFT INTO LANSDOWNE
ROAD, LEFT INTO MEW WAY, LEFT ONTO N2, PROCEED ALONG N2
WHICH BECOMES SETTLERS WAY, ALONG SETTLERS WAY, INTO EASTERN
BOULEVARD, INTO TABLE BAY BOULEVARD, INTO BUITENGRACHT
STREET, RIGHT INTO SOMERSET ROAD, ALONG MAIN ROAD, INTO

REGENT STREET SEA POINT AND RETURN AS FOLLOWS: INTO REGENT STREET, INTO MAIN ROAD, INTO SOMERSET ROAD, LEFT INTO BUITENGRACHT STREET, RIGHT INTO HANS STRIJDOM AVENUE, LEFT INTO HEERENGRACHT ROAD, RIGHT INTO HERTZOG BOULEVARD, RIGHT INTO OSWALD PIROW STREET, RIGHT INTO TOP DECK CAPE TOWN RAILWAY STATION CAPE TOWN, LEFT INTO OSWALD PIROW STREET, RIGHT INTO EASTERN BOULEVARD, INTO SETTLERS WAY, INTO MEW WAY, INTO LANSLOWNE ROAD TO TAXI RANK AT SITE C KHAYELITSHA SUBJECT TO THE FOLLOWING CONDITIONS: 1) THAT PASSENGERS ARE NOT PICKED UP IN SEA POINT, 2) SUBJECT TO THE CONDITION THAT PASSENGERS ARE ONLY PICKED UP AT TOP DECK CAPE TOWN RAILWAY STATION ON THE RETURN JOURNEY AND 3) SUBJECT TO THE CONDITION THAT NO PASSENGERS ARE SET DOWN OR PICKED-UP ON WESTERN BOULEVARD.

ROUTE ARE SUBJECT TO THE FOLLOWING CONDITIONS:

- (A) THAT NO PASSENGERS ARE PICKED UP AT ANY OTHER TAXI RANK.
- (B) THE VEHICLE MUST BE REGISTERED IN THE NAME OF THE PERMIT HOLDER.
- (C) THE HOLDER OF THIS PERMIT IS PROHIBITED FROM ENTERING INTO ANY AGREEMENT WHEREBY ANOTHER PARTY IS PERMITTED TO UNDERTAKE ROAD TRANSPORTATION FOR OWN GAIN UNDER AUTHORITY OF THIS PERMIT.
- (D) THE COMPLETE ROUTE MUST BE TRAVERSED AND NOT ONLY A PORTION OF IT.

ADDITIONAL AUTHORITY:

536 KHAYELITSHA - UMTATA

FROM THE TREK GARAGE IN LANSLOWNE ROAD, KHAYELITSHA, LEFT INTO MEW WAY, LEFT ONTO N2, LEFT ONTO R300 ONTO N1 ALONG N1 UNTIL BEAUFORT WEST, RIGHT INTO R61, ALONG R61 UNTIL UMTATA, R61 BECOMES MAIN ROAD, UMTATA TO TAXI RANK IN MAIN ROAD UMTATA AND RETURN ALONG THE SAME ROUTE.

537 KHAYELITSHA - EAST LONDON

FROM THE TREK GARAGE IN LANSLOWNE ROAD, KHAYELITSHA, LEFT INTO MEW WAY, LEFT ONTO N2, LEFT ONTO R300 ONTO N1, ALONG N1 UNTIL BEAUFORT WEST, RIGHT INTO R61, ALONG R61 TOWARDS GRAAFF REINET, TURN RIGHT TO PORT ELIZABETH, THROUGH JANSENVILLE, SOMERSET EAST, ADELAIDE, FORT BEAUFORT, MADALA, ALICE, KING WILLIAM'S TOWN TO EAST LONDON AND RETURN ALONG THE SAME ROUTE.

C38 KHAYELITSHA - QUEENSTOWN

FROM THE TAXI RANK AT THE TREK GARAGE IN LANSLOWNE ROAD, KHAYELITSHA, LEFT INTO MEW WAY, LEFT ONTO R300, ONTO N1, ALONG N1 TO BEAUFORT WEST, INTO DONKIN STREET, RIGHT INTO VOORTREKKER STREET, INTO R61, ALONG R61 TO ABERDEEN, LEFT ONTO R57 TO GRAAFF REINET, THEN ALONG THE R61 TO QUEENSTOWN, RIGHT INTO ROBERTSON ROAD, RIGHT INTO CALDERWOOD STREET TO TAXI RANK IN CALDERWOOD STREET QUEENSTOWN AND RETURN ALONG THE SAME ROUTE.

E08 KHAYELITSHA - EAST LONDON

FROM TAXI RANK AT THE TREK GARAGE IN KHAYELITSHA, INTO LANSLOWNE ROAD, LEFT INTO MEW WAY, RIGHT ONTO N2, ALONG N2 TO PORT ELIZABETH, INTO R72 ALONG R72 TO TAXI RANK IN EAST LONDON AND RETURN ALONG THE SAME ROUTE.

E09 KHAYELITSHA - EAST LONDON

FROM TAXI RANK AT THE TREK GARAGE IN KHAYELITSHA, INTO LANSLOWNE ROAD, LEFT INTO MEW WAY, RIGHT ONTO N2, ALONG N2 TO KING WILLIAM'S TOWN, ALONG N2 TO EAST LONDON TO TAXI RANK IN EAST LONDON AND RETURN ALONG THE SAME ROUTE.

E20 KHAYELITSHA - TSOLO

FROM TAXI RANK AT THE TREK GARAGE KHAYELITSHA, INTO LANSLOWNE ROAD, LEFT INTO MEW WAY, LEFT ONTO N2 ALONG N2, LEFT ONTO R300 TOWARDS N1, ONTO N1, ALONG N1 TO RICHMOND, RIGHT ONTO R398 TO MIDDELBURG, ONTO R56, ALONG R56 TO INDWE, RIGHT ONTO R396, ALONG R396 TO TAXI RANK AT TSOLO AND RETURN ALONG THE SAME ROUTE.

OP.988422. (2) RUITERS WILKIE CLIVE WC ID NO 4303185103086. (3) DISTRICT: KUILSRIVIER. POSTAL ADDRESS: FRANKLINSTRAAT NO.9, UITBREIDING 23, BELHAR, 7490 C/O DELFT TAXI ASSOCIATION P.O. BOX 491, DELFT, 7100. (4) NEW APPLICATION (EXISTING PERMIT HOLDER). (5)

1 X 16 PASSENGERS. (6) THE CONVEYANCE OF TAXI PASSENGERS. (7) AUTHORITY:

C02 DELFT SOUTH - ELSIES RIVER

FROM TAXI RANK IN MANGO STREET, DELFT SOUTH, RIGHT INTO VOORBRUG AVENUE, RIGHT INTO DELFT MAIN ROAD, OVER STELLENBOSCH ARTERIAL ROAD, INTO BELHAR DRIVE, LEFT INTO BLOEMENDAL ROAD, RIGHT INTO BATAVIA STREET, LEFT INTO HEERENGRACHT AVENUE, LEFT INTO ERICA ROAD, LEFT INTO CHESTNUT WAY, INTO AKKERBOOM ROAD, LEFT INTO MODDERDAM ROAD, RIGHT INTO 35TH STREET, LEFT INTO OWEN ROAD, RIGHT INTO HALT ROAD TO TAXI TERMINUS ELSIES RIVER AND RETURN ALONG THE SAME ROUTE SUBJECT TO THE CONDITION THAT PASSENGERS WILL ONLY BE PICKED UP FROM DISKOM IN HALT ROAD AND FURTHER THAT RANKING WILL TAKE PLACE ONLY AT DISKOM WHERE ONLY 10 MINUTES WILL BE ALLOWED TO LOAD PASSENGERS ON THE RETURN TRIP FROM ELSIES RIVER RAILWAY STATION.

OP.988427. (2) TAMBOER FREDERICK MELVIN FM ID NO 5608085177082. (3) DISTRIK: EERSTE RIVER. POSADRES: 6 NERINA CRESCENT, DEVON PARK, EERSTE RIVER, 7100. (4) NUWE AANSOEK. (5) 1 X 16 PASSASIER. (6) DIE VERVOER VAN GEORGANISEERDE GESELSKAPPE. (7) MAGTIGING: VANAF PUNTE GELEë BINNE 'N RADIUS VAN 20 KM VANAF NERINA CRESCENT 6, DEVON PARK, EERSTE RIVIER NA PUNTE GELEë BINNE DIE RSA EN TERUG.

OP.988437. (2) VISSER PIETER P ID NO 4010135061088. (3) DISTRIK: BELLVILLE. POSADRES: POSBUS 4320, OLD OAK, 7537. (4) NUWE AANSOEK (BESTAANDE PERMIT HOUER). (5) 1 X 10 PASSASIER. (6) DIE VERVOER VAN ANDER. (7) MAGTIGING:

TAXI, BUS & GEORGANISEERDE GROEPE -
VANAF OPTELPUNTE GELEë BINNE 'N RADIUS VAN 50 KM VANAF VLAAMBOOMSINGEL 12, BLOEMENDAL NA PLEKKE GELEë BINNE 'N RADIUS VAN 150 KM EN TERUG.

VOORGESTELDE OP EN AFLAAPPUNTE:

1. BELLVILLE/BRACKENFELL - KUILSRIVIER/ DURBANVILLE

KERKPLEIN, BELLVILLE - MAREE STREET, DURBAN ROAD, VOORTREKKER ROAD, OLD PAARL ROAD:
PUNTE: MAYS VEGETABLE STORE, PICK 'N PAY FAMILY STORE, BRACKENFELL CENTRE HYPERMARKET. OLD PAARL ROAD - PARADYSWEG.
PUNTE: BRACKENFELL MUNICIPALITY & POST OFFICE, HYPERMARKET, MILLENIUM MALL, OLD OAK POST OFFICE.
PARADYSWEG - FRANS CONRADIE RYLAAN - OLD OAK ROAD - DURBAN ROAD NORTH.

PUNTE: DE VILLE CENTRE, DURBANVILLE; DURBAN ROAD - BELLVILLE DOOR DE KRAAL ROAD - HIGH STREET.

PUNTE: HIGH STREET SHOPPING MALL & THEATRE KIDDIES CAMPUS NURSERY SCHOOL, ROSENPARK, HIGH STREET - PASITA ROAD - DURBAN ROAD.

PUNTE: TYGERVALLEY CENTRE, SPORTMANS WAREHOUSE, SANTAM HQ; DURBAN ROAD - VOORTREKKER ROAD, BELLVILLE - KERKPLEIN BELLVILLE.

BELLVILLE/KUILSRIVIER

BELLVILLE KERKPLEIN - VOORTREKKERWEG - STRAND WEG - KUILSRIVIER - BELLVILLE.

PUNTE: NOOIENSFONTEIN AREA EN DIE KUILSRIVIER POSKANTOOR EN MUNISIPALITEIT.

2. BELLVILLE/PAROW - PANORAMA/GOODWOOD/KAAPSTAD

KERKPLEIN, BELLVILLE - DE LANGE - DURBAN ROAD
PUNTE: CENTRAL BUSINESS AREA, HUIS ANDRE VD WALT, HUIS BOLAND, TAFELBERG MEUBELS, PROSPECT CENTRE.

LEFT INTO FRANS CONRADIE DRIVE SHOPRITE, SILVER SPUR, LOEVENSTEIN SHOPPING CENTRE, ANNY STARCKE HOME, KARL BREMER HOSPITAL, NI CITY, N1 CITY HOSPITAL, N1 VALUE CENTRE.
VASCO BOULEVARD - VOORTREKKER ROAD

VOORTREKKER ROAD BUSINESSES, BELLVILLE POLICE STATION, COURT, SA REVENUE, SANLAM HQ, TRAFFIC DEPARTMENT, SANLAM POST OFFICE.

VOORTREKKER ROAD - DU TOIT STREET - MAREE - DE LANGE STREETS
KERKPLEIN, BELLVILLE ONS TUISTE, AGS KERK.

BELLVILLE/PANORAMA

KERKPLEIN, BELLVILLE, CENTRAL BUSINESS AREA
DE LANGE - DURBAN ROAD; HUIS ANDRE VD WALT, HUIS BOLAND, TAFELBERG MEUBELS, PROSPECT CENTRE.

LEFT INTO FRANS CONRADIE DRIVE -
 SHOPRITE, SILVER SPUR, LOEVENSTEIN SHOPPING CENTRE.
 12TH AVENUE - JIP DE JAGER RYLAAN;
 KARL BREMER HOSPITAL
 JIP DE JAGER RYLAAN - NI - PLATTEKLOOF ROAD; PLATTEKLOOF
 CENTRE, PANORAMA HOSPITAL, PANORAMA COLLEGE.
 GOODWOOD - NI - KAAPSTAD

 OMLIGGENDE DORPE: BELLVILLE/KAAPSTAD - OMLIGGENDE DORPE MET
 'N RADIUS VAN 150 KM.

OP.988441. (2) VALK JAN PIETER JP ID NO 4707305083103. (3)
 DISTRICT: CAPE TOWN. POSTAL ADDRESS: 30 WIMBLEDON WAY, EDGEMEAD,
 7441. (4) NEW APPLICATION. (5) 1 X 10 PASSENGERS. (6) THE
 CONVEYANCE OF TOURISTS. (7) AUTHORITY:
 FORM PICK UP POINTS WITHIN 20 KM RADIUS OF PLACE OF BUSINESS
 SITUATED AT 30 WIMBLEDON WAY, EDGEMEAD TO POINTS SITUATED
 WITHIN 300 KM RADIUS AND RETURN.

OP.988482. (2) GRAINGER AVRIL A ID NO 6108240004080. POSTAL
 ADDRESS: 27 BOSDUIF ROAD, BRIDGTOWN, ATHLONE, 7764. (4) TRANSFER OF
 PERMIT, PERMIT NO. 500605/5 FROM RADYN BAREND HENDRIK BH (4 X
 PASSENGERS, DISTRICT: CAPE TOWN). (7) AUTHORITY AS IN LAST
 MENTIONED PERMIT(S).

OP.988563. (2) KRAUKAMP DANIEL JAKOBUS DJ ID NO 5610145117082. (3)
 DISTRIK: ROBERTSON. POSADRES: POSBUS 46, MCGREGOR, 6708. (4) NUWE
 AANSOEK. (5) 1 X 15 PASSASIER. (6) DIE VERVOER VAN ANDER. (7)
 MAGTIGING:

VANAF HOEK VAN BARRY EN LANGSTRAAT, MCGREGOR REGS HOOFPAD
 290, PLASE GELEë OP HOOFPAD 290, LINKS IN VOORTREKKERWEG,
 ROBERTSON, REGS IN BARRYSTRAAT, REGS IN ROBERTSONSTRAAT NA
 TAXI STAANPLEK. TERUGREIS: VANAF TAXI STAANPLEK REGS IN
 PIET RETIEFSTRAAT, ROBERTSON, LINKS IN VOORTREKKERWEG,
 ROBERTSON, REGS NA HOOFPAD 290 NA MCGREGOR EN PLASE GELEë
 OP HOOFPAD 290.

GEORGANISEERDE GROEPE EN HUL PERSOONLIKE BESITTINGS -
 VANAF PUNTE GELEë BINNE DIE LANDDROSDISTRIKTE ROBERTSON NA
 PLEKKE GELEë BINNE DIE RSA EN TERUG NA DIE PLEK WAAR DIE
 GROEP IN DIE EERSTE INSTANSIE OPGELAAI IS.

OP.988572. (2) FRANS PIET P ID NO 5809215028084. (3) DISTRIK:
 GEORGE. POSADRES: NOORDSTRAAT 26, PACALTSDORP, GEORGE, 6529 P/A
 GEORGE TAXI OWNERS FRONT P.O. BOX 1011, GEORGE, 6530. (4) NUWE
 AANSOEK. (5) 1 X 15 PASSASIER. (6) DIE VERVOER VAN GEORGANISEERDE
 GESELSKAPPE. (7) MAGTIGING:
 VANAF PACALTSDORP NA PUNTE BINNE DIE RSA EN TERUG.

OP.988577. (2) MEANDER TOURS CC ID NO 982839623. (3) DISTRICT:
 CAPE TOWN. POSTAL ADDRESS: POSTNET SUITE 111, PRIVATE BAG X3,
 BLOUBERGRANT, 7443. (4) NEW APPLICATION. (5) 1 X 10 PASSENGERS. (6)
 THE CONVEYANCE OF TOURISTS. (7) AUTHORITY:
 FROM PICK UP POINTS SITUATED WITHIN A RADIUS OF 35 KM FROM
 PLACE OF BUSINESS SITUATED AT 74 CRASSULA ROAD, TABLE VIEW
 TO POINTS SITUATED WITHIN THE RSA AND RETURN.

OP.988597. (2) JENEKE MICHAEL RUDOLPH MR ID NO 6708265107088. (3)
 DISTRICT: WYNBERG. POSTAL ADDRESS: 4 KEURBOOM STREET, LENTESEUR,
 MITCHELL'S PLAIN, 7785. (4) NEW APPLICATION. (5) 1 X 5 PASSENGERS.
 (6) THE CONVEYANCE OF OTHER. (7) AUTHORITY:

CHURCH GROUPS -
 FROM THEIR HOMES SITUATED IN MITCHELL'S PLAIN, DELFT,
 RAVENSMEAD AND BELLVILLE TO THE CHURCH OF GOD IN ELSIES
 RIVER AND RETURN.
 FROM THEIR HOMES SITUATED AT MITCHELL'S PLAIN, DELFT,
 RAVENSMEAD, BELLVILLE TO PLACES WITHIN THE RSA AND RETURN.

OP.988599. (2) BONGO TIMOTI T ID NO 4701225218089. (3) DISTRICT:
 WYNBERG. POSTAL ADDRESS: NO.12 BUNGA AVENUE, LANGA, 7455. (4) NEW
 APPLICATION. (5) 1 X 10 PASSENGERS. (6) THE CONVEYANCE OF ORGANISED
 PARTIES. (7) AUTHORITY:
 FROM 12 BUNGA AVENUE, LANGA TO PLACES SITUATED WITHIN THE
 RSA AND RETURN TO THE PLACE WHERE THE PARTY WAS PICKED UP IN
 THE FIRST INSTANCE: SUBJECT TO THE EXPRESS
 CONDITION THAT THE CONVEYANCE OF SUCH A PARTY MAY ONLY BE
 UNDERTAKEN IF THE SAME PARTY UNDERTAKES THE FORWARD AND
 RETURN JOURNEY AS A UNIT WITH THE SOLE MUTUAL PURPOSE OF
 ATTENDING ONE OR MORE OF THE FOLLOWING:-

- (I) A WEDDING;
- (II) A FUNERAL;
- (III) A RELIGIOUS GATHERING;
- (IV) A SPORTS MEETING, WHETHER AS PARTICIPANTS OR AS SPECTATORS;
- (V) A PICNIC OR ANY SIMILAR KIND OF ORGANISED ENTERTAINMENT OR RECREATION.

988619. (2) MARINE CAR HOLDINGS CC ID NO CK881556423. (3) DISTRICT: CAPE TOWN. POSTAL ADDRESS: P.O. BOX 247, GREEN POINT, 8051. (4) CHANGE OF TARIFFS. (5) 1 X 8 PASSENGERS. (6) THE CONVEYANCE OF TAXI PASSENGERS. (7) AS PER EXISTING APPROVED PERMIT(S).

OP.988620. (2) MARINE CAR HOLDINGS CC ID NO CK881556423. (3) DISTRICT: CAPE TOWN. POSTAL ADDRESS: P.O. BOX 247, GREEN POINT, 8051. (4) CHANGE OF TARIFFS. (5) 1 X 8 PASSENGERS. (6) THE CONVEYANCE OF TAXI PASSENGERS. (7) AS PER EXISTING APPROVED PERMIT(S).

988622. (2) MARINE CAR HOLDINGS CC ID NO CK881556423. (3) DISTRICT: CAPE TOWN. POSTAL ADDRESS: P.O. BOX 247, GREEN POINT, 8051. (4) CHANGE OF TARIFFS. (5) 1 X 4 PASSENGERS. (6) THE CONVEYANCE OF METER TAXI PASSENGERS. (7) AS PER EXISTING APPROVED PERMIT(S).

988623. (2) MARINE CAR HOLDINGS CC ID NO CK881556423. (3) DISTRICT: CAPE TOWN. POSTAL ADDRESS: P.O. BOX 247, GREEN POINT, 8051. (4) CHANGE OF TARIFFS. (5) 1 X 4 PASSENGERS. (6) THE CONVEYANCE OF METER TAXI PASSENGERS. (7) AS PER EXISTING APPROVED PERMIT(S).

988624. (2) MARINE CAR HOLDINGS CC ID NO CK881556423. (3) DISTRICT: CAPE TOWN. POSTAL ADDRESS: P.O. BOX 247, GREEN POINT, 8051. (4) CHANGE OF TARIFFS. (5) 1 X 4 PASSENGERS. (6) THE CONVEYANCE OF METER TAXI PASSENGERS. (7) AS PER EXISTING APPROVED PERMIT(S).

988625. (2) MARINE CAR HOLDINGS CC ID NO CK881556423. (3) DISTRICT: CAPE TOWN. POSTAL ADDRESS: P.O. BOX 247, GREEN POINT, 8051. (4) CHANGE OF TARIFFS. (5) 1 X 8 PASSENGERS. (6) THE CONVEYANCE OF METER TAXI PASSENGERS. (7) AS PER EXISTING APPROVED PERMIT(S).

988626. (2) MARINE CAR HOLDINGS CC ID NO CK881556423. (3) DISTRICT: CAPE TOWN. POSTAL ADDRESS: P.O. BOX 247, GREEN POINT, 8051. (4) CHANGE OF TARIFFS. (5) 1 X 8 PASSENGERS. (6) THE CONVEYANCE OF TAXI PASSENGERS. (7) AS PER EXISTING APPROVED PERMIT(S).

988629. (2) MARINE TAXIS CC ID NO 921354723. (3) DISTRICT: CAPE TOWN. POSTAL ADDRESS: P.O. BOX 247, GREEN POINT, 8001. (4) CHANGE OF TARIFFS. (5) 1 X 4 PASSENGERS. (6) THE CONVEYANCE OF METER TAXI PASSENGERS. (7) AS PER EXISTING APPROVED PERMIT(S).

988630. (2) MARINE TAXIS CC ID NO 921354723. (3) DISTRICT: CAPE TOWN. POSTAL ADDRESS: P.O. BOX 247, GREEN POINT, 8001. (4) CHANGE OF TARIFFS. (5) 1 X 4 PASSENGERS. (6) THE CONVEYANCE OF METER TAXI PASSENGERS. (7) AS PER EXISTING APPROVED PERMIT(S).

OP.988631. (2) MARINE TAXIS CC ID NO 921354723. (3) DISTRICT: CAPE TOWN. POSTAL ADDRESS: P.O. BOX 247, GREEN POINT, 8001. (4) CHANGE OF TARIFFS. (5) 1 X 8 PASSENGERS. (6) THE CONVEYANCE OF TAXI PASSENGERS. (7) AS PER EXISTING APPROVED PERMIT(S).

988632. (2) MARINE TAXIS CC ID NO 921354723. (3) DISTRICT: CAPE TOWN. POSTAL ADDRESS: P.O. BOX 247, GREEN POINT, 8001. (4) CHANGE OF TARIFFS. (5) 1 X 4 PASSENGERS. (6) THE CONVEYANCE OF METER TAXI PASSENGERS. (7) AS PER EXISTING APPROVED PERMIT(S).

988633. (2) MARINE TAXIS CC ID NO 921354723. (3) DISTRICT: CAPE TOWN. POSTAL ADDRESS: P.O. BOX 247, GREEN POINT, 8001. (4) CHANGE OF TARIFFS. (5) 1 X 4 PASSENGERS. (6) THE CONVEYANCE OF METER TAXI PASSENGERS. (7) AS PER EXISTING APPROVED PERMIT(S).

988634. (2) MARINE TAXIS CC ID NO 921354723. (3) DISTRICT: CAPE TOWN. POSTAL ADDRESS: P.O. BOX 247, GREEN POINT, 8001. (4) CHANGE OF TARIFFS. (5) 1 X 4 PASSENGERS. (6) THE CONVEYANCE OF METER TAXI PASSENGERS. (7) AS PER EXISTING APPROVED PERMIT(S).

PASSENGERS. (7) AS PER EXISTING APPROVED PERMIT(S).

988635. (2) MARINE TAXIS CC ID NO 921354723. (3) DISTRICT: CAPE TOWN. POSTAL ADDRESS: P.O. BOX 247, GREEN POINT, 8001. (4) CHANGE OF TARIFFS. (5) 1 X 4 PASSENGERS. (6) THE CONVEYANCE OF METER TAXI PASSENGERS. (7) AS PER EXISTING APPROVED PERMIT(S).

988636. (2) MARINE TAXIS CC ID NO 921354723. (3) DISTRICT: CAPE TOWN. POSTAL ADDRESS: P.O. BOX 247, GREEN POINT, 8001. (4) CHANGE OF TARIFFS. (5) 1 X 8 PASSENGERS. (6) THE CONVEYANCE OF METER TAXI PASSENGERS. (7) AS PER EXISTING APPROVED PERMIT(S).

988637. (2) MARINE TAXIS CC ID NO 921354723. (3) DISTRICT: CAPE TOWN. POSTAL ADDRESS: P.O. BOX 247, GREEN POINT, 8001. (4) CHANGE OF TARIFFS. (5) 1 X 8 PASSENGERS. (6) THE CONVEYANCE OF METER TAXI PASSENGERS. (7) AS PER EXISTING APPROVED PERMIT(S).

988638. (2) MARINE TAXIS CC ID NO 921354723. (3) DISTRICT: CAPE TOWN. POSTAL ADDRESS: P.O. BOX 247, GREEN POINT, 8001. (4) CHANGE OF TARIFFS. (5) 1 X 4 PASSENGERS. (6) THE CONVEYANCE OF METER TAXI PASSENGERS. (7) AS PER EXISTING APPROVED PERMIT(S).

988639. (2) MARINE TAXIS CC ID NO 921354723. (3) DISTRICT: CAPE TOWN. POSTAL ADDRESS: P.O. BOX 247, GREEN POINT, 8001. (4) CHANGE OF TARIFFS. (5) 1 X 4 PASSENGERS. (6) THE CONVEYANCE OF METER TAXI PASSENGERS. (7) AS PER EXISTING APPROVED PERMIT(S).

988640. (2) MARINE TAXIS CC ID NO 921354723. (3) DISTRICT: CAPE TOWN. POSTAL ADDRESS: P.O. BOX 247, GREEN POINT, 8001. (4) CHANGE OF TARIFFS. (5) 1 X 4 PASSENGERS. (6) THE CONVEYANCE OF METER TAXI PASSENGERS. (7) AS PER EXISTING APPROVED PERMIT(S).

988641. (2) MARINE TAXIS CC ID NO 921354723. (3) DISTRICT: CAPE TOWN. POSTAL ADDRESS: P.O. BOX 247, GREEN POINT, 8001. (4) CHANGE OF TARIFFS. (5) 1 X 4 PASSENGERS. (6) THE CONVEYANCE OF METER TAXI PASSENGERS. (7) AS PER EXISTING APPROVED PERMIT(S).

988642. (2) MARINE TAXIS CC ID NO 921354723. (3) DISTRICT: CAPE TOWN. POSTAL ADDRESS: P.O. BOX 247, GREEN POINT, 8001. (4) CHANGE OF TARIFFS. (5) 1 X 8 PASSENGERS. (6) THE CONVEYANCE OF METER TAXI PASSENGERS. (7) AS PER EXISTING APPROVED PERMIT(S).

988643. (2) MARINE TAXIS CC ID NO 921354723. (3) DISTRICT: CAPE TOWN. POSTAL ADDRESS: P.O. BOX 247, GREEN POINT, 8001. (4) CHANGE OF TARIFFS. (5) 1 X 4 PASSENGERS. (6) THE CONVEYANCE OF METER TAXI PASSENGERS. (7) AS PER EXISTING APPROVED PERMIT(S).

988644. (2) MARINE TAXIS CC ID NO 921354723. (3) DISTRICT: CAPE TOWN. POSTAL ADDRESS: P.O. BOX 247, GREEN POINT, 8001. (4) CHANGE OF TARIFFS. (5) 1 X 4 PASSENGERS. (6) THE CONVEYANCE OF METER TAXI PASSENGERS. (7) AS PER EXISTING APPROVED PERMIT(S).

988645. (2) MARINE TAXIS CC ID NO 921354723. (3) DISTRICT: CAPE TOWN. POSTAL ADDRESS: P.O. BOX 247, GREEN POINT, 8001. (4) CHANGE OF TARIFFS. (5) 1 X 4 PASSENGERS. (6) THE CONVEYANCE OF METER TAXI PASSENGERS. (7) AS PER EXISTING APPROVED PERMIT(S).

988646. (2) MARINE TAXIS CC ID NO 921354723. (3) DISTRICT: CAPE TOWN. POSTAL ADDRESS: P.O. BOX 247, GREEN POINT, 8001. (4) CHANGE OF TARIFFS. (5) 1 X 4 PASSENGERS. (6) THE CONVEYANCE OF METER TAXI PASSENGERS. (7) AS PER EXISTING APPROVED PERMIT(S).

988647. (2) MARINE TAXIS CC ID NO 921354723. (3) DISTRICT: CAPE TOWN. POSTAL ADDRESS: P.O. BOX 247, GREEN POINT, 8001. (4) CHANGE OF TARIFFS. (5) 1 X 4 PASSENGERS. (6) THE CONVEYANCE OF METER TAXI PASSENGERS. (7) AS PER EXISTING APPROVED PERMIT(S).

988648. (2) MARINE TAXIS CC ID NO 921354723. (3) DISTRICT: CAPE TOWN. POSTAL ADDRESS: P.O. BOX 247, GREEN POINT, 8001. (4) CHANGE OF TARIFFS. (5) 1 X 8 PASSENGERS. (6) THE CONVEYANCE OF TAXI PASSENGERS. (7) AS PER EXISTING APPROVED PERMIT(S).

OP.988683. (2) RAMAGES FREDDY KELVIN FK ID NO 3906165113080. (3) DISTRICT: CAPE TOWN. POSTAL ADDRESS: 1 KIEWIET STREET, PELICAN PARK, LOTUS RIVER, 7945. (4) REPL. OF VEHICLE (INC IN PASS. 4-7). (5) 1 X 7 PASSENGERS. (6) THE CONVEYANCE OF TAXI PASSENGERS. (7) AUTHORITY: 1. WITHIN AN AREA WITH A RADIUS OF 5 KILOMETRES OF CENTRAL AREA MUNICIPAL TAXI RANK.

2. CASUAL TRIPS: FROM CENTRAL AREA, CAPE TOWN TO POINTS WITHIN THE R.S.A. AND RETURN. POINTS 1 AND 2 ARE SUBJECT TO THE FOLLOWING CONDITIONS: (A) THAT NO PASSENGERS ARE PICKED UP AT ANY OTHER TAXI RANK. (B) THE VEHICLE MUST BE REGISTERED IN THE NAME OF THE PERMIT HOLDER. (C) THE HOLDER OF THIS PERMIT IS PROHIBITED FROM ENTERING INTO ANY AGREEMENT WHEREBY ANOTHER PARTY IS PERMITTED TO UNDERTAKE ROAD TRANSPORTATION FOR OWN GAIN UNDER AUTHORITY OF THIS PERMIT. THE FOLLOWING PRESCRIBED TAXI TARIFFS AS APPROVED BY THE LOCAL TRANSPORTATION BOARD, CAPE TOWN, MUST BE STRICTLY ADHERED TO BY THE HOLDER OF THIS PERMIT OR HIS SERVANT: FOR OPERATIONS WITHIN THE AREA AS SPECIFIED IN THE ABOVE PERMIT:

(I) START (FLAG FALL) 2,00
 (II) FOR EACH 10 METRES OR PART THEREOF..... 7C
 WAITING TIME:
 FOR EVERY MINUTE WAITING TIME 8C
 (ONLY TO BE CHARGED WHEN HIRER REQUESTED THE TAXI TO WAIT)
 LUGGAGE:
 FOR THE FIRST 25 (TWENTY FIVE) KILOGRAMS NO CHARGE
 FOR EVERY EXTRA 25 KILOGRAMS OR PART THEREOF.. 30C
 SPECIAL CONDITIONS

1. THE FARE SHALL BE CALCULATED FROM THE TIME THE PASSENGER ENTERS THE TAXI. NO CHARGE SHALL BE MADE FROM THE PASSENGERS DESTINATION BACK TO THE RANK OR DEPOT.
2. THE SCALE OF CHARGES SHALL BE DISPLAYED ON BOTH BACK DOORS OF THE VEHICLE.

988740. (2) RAQA PUMELELO KLAAS PK ID NO 5002135648088. (3) DISTRICT: WYNBERG. POSTAL ADDRESS: NO.3 VERDI CLOSE, MANDALAY, 7785 C/O CODETA - KHAYELITSHA CODETA KUWAIT RANK; SOLOMON, TSHUKU AVE; TRUST FUND OFFICE, SITE C; KHAYELITSHA, 7784. (4) ADDITIONAL AUTHORITY. (5) 1 X 15 PASSENGERS. (6) THE CONVEYANCE OF TAXI PASSENGERS. (7) AUTHORITY: EXISTING AUTHORITY:

28 - KHAYELITSHA - MELKBOSSTRAND - KILLARNEY

FROM TAXI RANK AT SITE C KHAYELITSHA, LEFT INTO LANSDOWNE ROAD TOWARDS MEW WAY, LEFT AT TRAFFIC SIGNALS AT MEW WAY, LEFT ONTO N2, PROCEED ALONG N2, TURNING INTO VANGUARD DRIVE, LEFT INTO BOSMANS DAM ROAD, RIGHT INTO KOEBERG ROAD, ALONG KOEBERG ROAD, LEFT INTO BLAAUWBERG ROAD, RIGHT INTO OTTO DU PLESSIS DRIVE, INTO BLAAUWBERG, BACK INTO OTTO DU PLESSIS DRIVE, ALONG OTTO DU PLESSIS THROUGH MELKBOSSTRAND, INTO WEST COAST ROAD, LEFT INTO PHILADELPHIA TURN OFF, ALONG PHILADELPHIA ROAD, RIGHT INTO N7, ALONG N2, RIGHT INTO POTSDAM ROAD TO KILLARNEY AND RETURN ALONG THE SAME ROUTE. ABOVE ROUTE SUBJECT TO THE FOLLOWING CONDITIONS:-

 (A) THAT NO PASSENGERS ARE PICKED UP AT ANY OTHER TAXI RANK. (B) THE VEHICLE MUST BE REGISTERED IN THE NAME OF THE PERMIT HOLDER. (C) THE HOLDER OF THIS PERMIT IS PROHIBITED FROM ENTERING INTO ANY AGREEMENT WHEREBY ANOTHER PARTY IS PERMITTED TO UNDERTAKE ROAD TRANSPORTATION FOR OWN GAIN UNDER AUTHORITY OF THIS PERMIT. (D) THE COMPLETE ROUTE MUST BE TRAVERSED AND NOT ONLY A PORTION OF IT. (E) THE PERMIT IS NOT TRANSFERABLE. (F) THE AUTHORITY IS REVIEWABLE AT ANY TIME.

ADDITIONAL AUTHORITY:

 KHAYELITSHA - MDANTSANE

FROM TAXI RANK AT THE TREK GARAGE IN KHAYELITSHA, INTO LANSDOWNE ROAD, LEFT INTO MEW WAY, RIGHT ONTO N2, ALONG TO PORT ELIZABETH, INTO R72, ALONG R72 TO TAXI RANK IN MDANTSANE HIGHWAY AND RETURN ALONG THE SAME ROUTE.
 KHAYELITSHA - UMTATA

FROM THE TAXI RANK AT THE TREK GARAGE IN LANSDOWNE ROAD, KHAYELITSHA, LEFT INTO MEW WAY, LEFT ONTO R300, ONTO N1, ALONG N1 TO BEAUFORT WEST, INTO DONKIN STREET, RIGHT INTO VOORTREKKER STREET, INTO R61, ALONG R61 TO ABERDEEN, LEFT ONTO R57 TO GRAAFF REINET, THEN ALONG THE R61 TO QUEENSTOWN, RIGHT INTO ROBERTSON ROAD, RIGHT INTO CALDERWOOD STREET TO TAXI RANK IN CALDERWOOD STREET, UMTATA AND RETURN ALONG THE

SAME ROUTE.

KHAYELITSHA - UMTATA

FROM THE TREK GARAGE IN LANSDOWNE ROAD, KHAYELITSHA, LEFT INTO MEW WAY, LEFT ONTO N2, LEFT ONTO R300, ONTO N1, ALONG N1 UNTIL BEAUFORT WEST, RIGHT INTO R61, ALONG R61 UNTIL UMTATA, R61 BECOMES MAIN ROAD, UMTATA TO TAXI RANK IN MAIN ROAD, UMTATA AND RETURN ALONG THE SAME ROUTE.

KHAYELITSHA - MDANTSANE

FROM THE TAXI GARAGE IN LANSDOWNE ROAD, KHAYELITSHA, LEFT INTO MEW WAY, LEFT ONTO R300, ONTO N1, ALONG N1 UNTIL BEAUFORT WEST, RIGHT INTO R61, ALONG R61 TOWARDS GRAAFF REINETT, TURN RIGHT TO PORT ELIZABETH THROUGH JANSENVILLE, SOMERSET EAST, ADELAIDE, FORT BEAUFORT, MADALA, ALICE, KING WILLIAM'S TOWN TO MDANTSANE AND RETURN ALONG THE SAME ROUTE.

E97 KHAYELITSHA - MDANTSANE

FROM TAXI RANK AT THE TREK GARAGE IN KHAYELITSHA, INTO LANSDOWNE ROAD, LEFT INTO MEW WAY, RIGHT ONTO N2, ALONG N2 TO PORT ELIZABETH, INTO R72, ALONG R72 TO TAXI RANK IN MDANTSANE AND RETURN ALONG THE SAME ROUTE SUBJECT TO THE CONDITION THAT ON THE FORWARD JOURNEY NO PASSENGERS ARE PICKED UP AFTER LEAVING KHAYELITSHA AND ON THE RETURN JOURNEY NO PASSENGERS ARE DROPPED OFF BEFORE REACHING KHAYELITSHA.

E99 KHAYELITSHA - MDANTSANE

FROM THE TREK GARAGE IN LANSDOWNE ROAD, KHAYELITSHA, LEFT INTO MEW WAY, LEFT ONTO N2, LEFT ONTO R300, ONTO N1, ALONG N1 TO BEAUFORT WEST, RIGHT INTO R61, ALONG R61 TOWARDS GRAAFF REINETT, TURN RIGHT TO PORT ELIZABETH, THROUGH JANSENVILLE, SOMERSET EAST, ADELAIDE, FORT BEAUFORT, MADALA, ALICE, KING WILLIAM'S TOWN TO MDANTSANE AND RETURN ALONG THE SAME ROUTE SUBJECT TO THE CONDITION THAT ON THE FORWARD JOURNEY NO PASSENGERS ARE PICKED UP AFTER LEAVING KHAYELITSHA AND ON THE RETURN JOURNEY NO PASSENGERS ARE DROPPED OFF BEFORE REACHING KHAYELITSHA.

OP.988781. (2) MGEDEZI MBUYISELI MERRIMAN MM ID NO 4304025391089. (3) DISTRICT: CAPE TOWN. POSTAL ADDRESS: 63 SIVIWE STREET, NEW CROSS ROADS, NYANGA, 7755 C/O UNITY TRANSPORT CO-OP ASSOCIATION 678 YANTA STREET, NEW CROSS ROADS, 7750. (4) NEW APPLICATION. (5) 1 X 18 PASSENGERS. (6) THE CONVEYANCE OF OTHER. (7) AUTHORITY: PERSONS WHO HAVE ORGANISED THEMSELVES IN A PARTY, AND THEIR PERSONAL BAGGAGE -

FROM KHAYELITSHA, GUGULETU, LANGA, NYANGA, DELFT, SCOTSDENE, LWANDLE, MFULENI, CROSSROADS TO PLACES SITUATED WITHIN WESTERN CAPE PROVINCE, EASTERN CAPE PROVINCE AND TO JOHANNESBURG AND DURBAN AND BACK TO THE PLACE WHERE THE PARTY WAS PICKED UP IN THE FIRST INSTANCE: SUBJECT TO THE EXPRESS CONDITION THAT THE CONVEYANCE OF SUCH A PARTY MAY ONLY BE UNDERTAKEN IF THE SAME PARTY UNDERTAKES THE FORWARD AND RETURN JOURNEYS AS A UNIT WITH THE SOLE MUTUAL PURPOSE OF ATTENDING ONE OR MORE OF THE FOLLOWING:

(I) A WEDDING; (II) A FUNERAL; (III) A RELIGIOUS GATHERING; (IV) A SPORTS MEETING, WHETHER AS PARTICIPANTS OR AS SPECTATORS; (V) A PICNIC OR ANY SIMILAR KIND OF ORGANISED ENTERTAINMENT OR RECREATION.

TOURISTS AND THEIR PERSONAL EFFECTS -

A) FROM CAPE TOWN INTERNATIONAL AIRPORT TO HOTELS SITUATED WITHIN AN AREA RADIUS OF 20 KM OF CAPE TOWN AND RETURN.

B) FROM HOTELS SITUATED WITHIN AN AREA WITH A RADIUS OF 20 KM OF CAPE TOWN TO POINTS OF INTEREST SITUATED WITHIN THE WESTERN CAPE PROVINCE AND RETURN.

OP.988782. (2) GOBINGCA NOBANTU CYNTHIA NC ID NO 3606120401089. (3) DISTRICT: CAPE TOWN. POSTAL ADDRESS: 35 LEE BOZALEK ROAD, KTC, NYANGA, 7755 C/O UNITY TRANSPORT CO-OP ASSOCIATION 678 YANTA STREET, NEW CROSS ROADS, 7750. (4) NEW APPLICATION. (5) 1 X 18 PASSENGERS. (6) THE CONVEYANCE OF OTHER. (7) AUTHORITY: PERSONS WHO HAVE ORGANISED THEMSELVES IN A PARTY, AND THEIR PERSONAL BAGGAGE -

FROM KHAYELITSHA, GUGULETU, LANGA, NYANGA, DELFT, SCOTSDENE, LWANDLE, MFULENI, CROSSROADS TO PLACES SITUATED WITHIN WESTERN CAPE PROVINCE, EASTERN CAPE PROVINCE AND TO JOHANNESBURG AND DURBAN AND BACK TO THE PLACE WHERE THE PARTY WAS PICKED UP IN THE FIRST INSTANCE: SUBJECT TO THE

EXPRESS CONDITION THAT THE CONVEYANCE OF SUCH A PARTY MAY ONLY BE UNDERTAKEN IF THE SAME PARTY UNDERTAKES THE FORWARD AND RETURN JOURNEYS AS A UNIT WITH THE SOLE MUTUAL PURPOSE OF ATTENDING ONE OR MORE OF THE FOLLOWING:

(I) A WEDDING; (II) A FUNERAL; (III) A RELIGIOUS GATHERING; (IV) A SPORTS MEETING, WHETHER AS PARTICIPANTS OR AS SPECTATORS; (V) A PICNIC OR ANY SIMILAR KIND OF ORGANISED ENTERTAINMENT OR RECREATION.

TOURISTS AND THEIR PERSONAL EFFECTS -

A) FROM CAPE TOWN INTERNATIONAL AIRPORT TO HOTELS SITUATED WITHIN AN AREA RADIUS OF 20 KM OF CAPE TOWN AND RETURN.

B) FROM HOTELS SITUATED WITHIN AN AREA WITH A RADIUS OF 20 KM OF CAPE TOWN TO POINTS OF INTEREST SITUATED WITHIN THE WESTERN CAPE PROVINCE AND RETURN.

OP.988791, (2) GOBINGCA SIPHIWO HEADMAN SH ID NO 5102015606089. (3) DISTRICT: CAPE TOWN. POSTAL ADDRESS: D401A, SITE C, KHAYELITSHA, 7784 C/O UNITY TRANSPORT CO-OP ASSOCIATION 678 YANTA STREET, NEW CROSS ROADS, 7750. (4) NEW APPLICATION. (5) 1 X 35 PASSENGERS. (6) THE CONVEYANCE OF OTHER. (7) AUTHORITY:

PERSONS WHO HAVE ORGANISED THEMSELVES IN A PARTY, AND THEIR PERSONAL BAGGAGE -

FROM KHAYELITSHA, GUGULETU, LANGA, NYANGA, DELFT, SCOTTSDENE, LWANDLE, MFULENI, CROSSROADS TO PLACES SITUATED WITHIN WESTERN CAPE PROVINCE, EASTERN CAPE PROVINCE AND TO JOHANNESBURG AND DURBAN AND BACK TO THE PLACE WHERE THE PARTY WAS PICKED UP IN THE FIRST INSTANCE: SUBJECT TO THE EXPRESS CONDITION THAT THE CONVEYANCE OF SUCH A PARTY MAY ONLY BE UNDERTAKEN IF THE SAME PARTY UNDERTAKES THE FORWARD AND RETURN JOURNEYS AS A UNIT WITH THE SOLE MUTUAL PURPOSE OF ATTENDING ONE OR MORE OF THE FOLLOWING:

(I) A WEDDING; (II) A FUNERAL; (III) A RELIGIOUS GATHERING; (IV) A SPORTS MEETING, WHETHER AS PARTICIPANTS OR AS SPECTATORS; (V) A PICNIC OR ANY SIMILAR KIND OF ORGANISED ENTERTAINMENT OR RECREATION.

TOURISTS AND THEIR PERSONAL EFFECTS -

A) FROM CAPE TOWN INTERNATIONAL AIRPORT TO HOTELS SITUATED WITHIN AN AREA RADIUS OF 20 KM OF CAPE TOWN AND RETURN.

B) FROM HOTELS SITUATED WITHIN AN AREA WITH A RADIUS OF 20 KM OF CAPE TOWN TO POINTS OF INTEREST SITUATED WITHIN THE WESTERN CAPE PROVINCE AND RETURN.

OP.988792. (2) KETELO MONGEZI DAVID MD ID NO 5404015828089. (3) DISTRICT: CAPE TOWN. POSTAL ADDRESS: 788, SITE C, KHAYELITSHA, 7784 C/O UNITY TRANSPORT CO-OP ASSOCIATION 678 YANTA STREET, NEW CROSS ROADS, 7750. (4) NEW APPLICATION. (5) 1 X 35 PASSENGERS. (6) THE CONVEYANCE OF OTHER. (7) AUTHORITY:

PERSONS WHO HAVE ORGANISED THEMSELVES IN A PARTY, AND THEIR PERSONAL BAGGAGE -

FROM KHAYELITSHA, GUGULETU, LANGA, NYANGA, DELFT, SCOTTSDENE, LWANDLE, MFULENI, CROSSROADS TO PLACES SITUATED WITHIN WESTERN CAPE PROVINCE, EASTERN CAPE PROVINCE AND TO JOHANNESBURG AND DURBAN AND BACK TO THE PLACE WHERE THE PARTY WAS PICKED UP IN THE FIRST INSTANCE: SUBJECT TO THE EXPRESS CONDITION THAT THE CONVEYANCE OF SUCH A PARTY MAY ONLY BE UNDERTAKEN IF THE SAME PARTY UNDERTAKES THE FORWARD AND RETURN JOURNEYS AS A UNIT WITH THE SOLE MUTUAL PURPOSE OF ATTENDING ONE OR MORE OF THE FOLLOWING:

(I) A WEDDING; (II) A FUNERAL; (III) A RELIGIOUS GATHERING; (IV) A SPORTS MEETING, WHETHER AS PARTICIPANTS OR AS SPECTATORS; (V) A PICNIC OR ANY SIMILAR KIND OF ORGANISED ENTERTAINMENT OR RECREATION.

TOURISTS AND THEIR PERSONAL EFFECTS -

A) FROM CAPE TOWN INTERNATIONAL AIRPORT TO HOTELS SITUATED WITHIN AN AREA RADIUS OF 20 KM OF CAPE TOWN AND RETURN.

B) FROM HOTELS SITUATED WITHIN AN AREA WITH A RADIUS OF 20 KM OF CAPE TOWN TO POINTS OF INTEREST SITUATED WITHIN THE WESTERN CAPE PROVINCE AND RETURN.

OP.988793. (2) MHLONTLWENI BETHUNA MILLION BM ID NO 3705135092089. (3) DISTRICT: CAPE TOWN. POSTAL ADDRESS: K1585, NYANGA, NYANGA EAST, 7755 C/O UNITY TRANSPORT CO-OP ASSOCIATION 678 YANTA STREET, NEW CROSS ROADS, 7750. (4) NEW APPLICATION. (5) 1 X 35 PASSENGERS. (6) THE CONVEYANCE OF OTHER. (7) AUTHORITY:

PERSONS WHO HAVE ORGANISED THEMSELVES IN A PARTY, AND THEIR PERSONAL BAGGAGE -

FROM KHAYELITSHA, GUGULETU, LANGA, NYANGA, DELFT, SCOTTSDENE, LWANDLE, MFULENI, CROSSROADS TO PLACES SITUATED

WITHIN WESTERN CAPE PROVINCE, EASTERN CAPE PROVINCE AND TO JOHANNESBURG AND DURBAN AND BACK TO THE PLACE WHERE THE PARTY WAS PICKED UP IN THE FIRST INSTANCE: SUBJECT TO THE EXPRESS CONDITION THAT THE CONVEYANCE OF SUCH A PARTY MAY ONLY BE UNDERTAKEN IF THE SAME PARTY UNDERTAKES THE FORWARD AND RETURN JOURNEYS AS A UNIT WITH THE SOLE MUTUAL PURPOSE OF ATTENDING ONE OR MORE OF THE FOLLOWING:

(I) A WEDDING; (II) A FUNERAL; (III) A RELIGIOUS GATHERING; (IV) A SPORTS MEETING, WHETHER AS PARTICIPANTS OR AS SPECTATORS; (V) A PICNIC OR ANY SIMILAR KIND OF ORGANISED ENTERTAINMENT OR RECREATION.

TOURISTS AND THEIR PERSONAL EFFECTS -

A) FROM CAPE TOWN INTERNATIONAL AIRPORT TO HOTELS SITUATED WITHIN AN AREA RADIUS OF 20 KM OF CAPE TOWN AND RETURN.

B) FROM HOTELS SITUATED WITHIN AN AREA WITH A RADIUS OF 20 KM OF CAPE TOWN TO POINTS OF INTEREST SITUATED WITHIN THE WESTERN CAPE PROVINCE AND RETURN.

OP.988799. (2) MGEDU ZAMERILE Z ID NO 4305205458085. (3) DISTRICT: CAPE TOWN. POSTAL ADDRESS: B79B, SITE C, KHAYELITSHA, 7784 C/O UNITY TRANSPORT CO-OP ASSOCIATION 678 YANTA STREET, NEW CROSS ROADS, 7750. (4) NEW APPLICATION. (5) 1 X 35 PASSENGERS. (6) THE CONVEYANCE OF OTHER. (7) AUTHORITY:

PERSONS WHO HAVE ORGANISED THEMSELVES IN A PARTY, AND THEIR PERSONAL BAGGAGE -

FROM KHAYELITSHA, GUGULETU, LANGA, NYANGA, DELFT, SCOTSDENE, LWANDLE, MFULENI, CROSSROADS TO PLACES SITUATED WITHIN WESTERN CAPE PROVINCE, EASTERN CAPE PROVINCE AND TO JOHANNESBURG AND DURBAN AND BACK TO THE PLACE WHERE THE PARTY WAS PICKED UP IN THE FIRST INSTANCE: SUBJECT TO THE EXPRESS CONDITION THAT THE CONVEYANCE OF SUCH A PARTY MAY ONLY BE UNDERTAKEN IF THE SAME PARTY UNDERTAKES THE FORWARD AND RETURN JOURNEYS AS A UNIT WITH THE SOLE MUTUAL PURPOSE OF ATTENDING ONE OR MORE OF THE FOLLOWING:

(I) A WEDDING; (II) A FUNERAL; (III) A RELIGIOUS GATHERING; (IV) A SPORTS MEETING, WHETHER AS PARTICIPANTS OR AS SPECTATORS; (V) A PICNIC OR ANY SIMILAR KIND OF ORGANISED ENTERTAINMENT OR RECREATION.

TOURISTS AND THEIR PERSONAL EFFECTS -

A) FROM CAPE TOWN INTERNATIONAL AIRPORT TO HOTELS SITUATED WITHIN AN AREA RADIUS OF 20 KM OF CAPE TOWN AND RETURN.

B) FROM HOTELS SITUATED WITHIN AN AREA WITH A RADIUS OF 20 KM OF CAPE TOWN TO POINTS OF INTEREST SITUATED WITHIN THE WESTERN CAPE PROVINCE AND RETURN.

OP.988801. (2) HOZA TOLOLO ALBERT TA ID NO 5301075702081. (3) DISTRICT: CAPE TOWN. POSTAL ADDRESS: B382A, SITE C, KHAYELITSHA, 7784 C/O UNITY TRANSPORT CO-OP ASSOCIATION 678 YANTA STREET, NEW CROSS ROADS, 7750. (4) NEW APPLICATION. (5) 1 X 35 PASSENGERS. (6) THE CONVEYANCE OF OTHER. (7) AUTHORITY: PERSONS WHO HAVE ORGANISED THEMSELVES IN A PARTY, AND THEIR PERSONAL BAGGAGE -

FROM KHAYELITSHA, GUGULETU, LANGA, NYANGA, DELFT, SCOTSDENE, LWANDLE, MFULENI, CROSSROADS TO PLACES SITUATED WITHIN WESTERN CAPE PROVINCE, EASTERN CAPE PROVINCE AND TO JOHANNESBURG AND DURBAN AND BACK TO THE PLACE WHERE THE PARTY WAS PICKED UP IN THE FIRST INSTANCE: SUBJECT TO THE EXPRESS CONDITION THAT THE CONVEYANCE OF SUCH A PARTY MAY ONLY BE UNDERTAKEN IF THE SAME PARTY UNDERTAKES THE FORWARD AND RETURN JOURNEYS AS A UNIT WITH THE SOLE MUTUAL PURPOSE OF ATTENDING ONE OR MORE OF THE FOLLOWING:

(I) A WEDDING; (II) A FUNERAL; (III) A RELIGIOUS GATHERING; (IV) A SPORTS MEETING, WHETHER AS PARTICIPANTS OR AS SPECTATORS; (V) A PICNIC OR ANY SIMILAR KIND OF ORGANISED ENTERTAINMENT OR RECREATION.

TOURISTS AND THEIR PERSONAL EFFECTS -

A) FROM CAPE TOWN INTERNATIONAL AIRPORT TO HOTELS SITUATED WITHIN AN AREA RADIUS OF 20 KM OF CAPE TOWN AND RETURN.

B) FROM HOTELS SITUATED WITHIN AN AREA WITH A RADIUS OF 20 KM OF CAPE TOWN TO POINTS OF INTEREST SITUATED WITHIN THE WESTERN CAPE PROVINCE AND RETURN.

OP.988805. (2) MAQALEKANE BOVULA ELLIOT BE ID NO 3304045192088. (3) DISTRICT: CAPE TOWN. POSTAL ADDRESS: 936 MPUMELELO STREET, NEW CROSS ROADS, 7750 C/O UNITY TRANSPORT CO-OP ASSOCIATION 678 YANTA STREET, NEW CROSS ROADS, 7750. (4) NEW APPLICATION. (5) 1 X 35 PASSENGERS. (6) THE CONVEYANCE OF OTHER. (7) AUTHORITY: PERSONS WHO HAVE ORGANISED THEMSELVES IN A PARTY, AND THEIR

PERSONAL BAGGAGE -
FROM KHAYELITSHA, GUGULETU, LANGA, NYANGA, DELFT,
SCOTTSDENE, LWANDLE, MFULENI, CROSSROADS TO PLACES SITUATED
WITHIN WESTERN CAPE PROVINCE, EASTERN CAPE PROVINCE AND TO
JOHANNESBURG AND DURBAN AND BACK TO THE PLACE WHERE THE
PARTY WAS PICKED UP IN THE FIRST INSTANCE: SUBJECT TO THE
EXPRESS CONDITION THAT THE CONVEYANCE OF SUCH A PARTY MAY
ONLY BE UNDERTAKEN IF THE SAME PARTY UNDERTAKES THE FORWARD
AND RETURN JOURNEYS AS A UNIT WITH THE SOLE MUTUAL
PURPOSE OF ATTENDING ONE OR MORE OF THE FOLLOWING:

(I) A WEDDING; (II) A FUNERAL; (III) A RELIGIOUS GATHERING;
(IV) A SPORTS MEETING, WHETHER AS PARTICIPANTS OR AS
SPECTATORS; (V) A PICNIC OR ANY SIMILAR KIND OF ORGANISED
ENTERTAINMENT OR RECREATION.

TOURISTS AND THEIR PERSONAL EFFECTS -

A) FROM CAPE TOWN INTERNATIONAL AIRPORT TO HOTELS SITUATED
WITHIN AN AREA RADIUS OF 20 KM OF CAPE TOWN AND RETURN.

B) FROM HOTELS SITUATED WITHIN AN AREA WITH A RADIUS OF 20
KM OF CAPE TOWN TO POINTS OF INTEREST SITUATED WITHIN THE
WESTERN CAPE PROVINCE AND RETURN.

OP.988814. (2) BOESAK FRANS ID NO 5110265024085. (3) DISTRIK:
PRINCE ALBERT. POSADRES: POSBUS 278, LEEU GAMKA, 6950. (4) NUWE
AANSOEK. (5) 1 X 10 PASSASIER. (6) DIE VERVOER VAN TAXI
PASSASIER. (7) MAGTIGING:

VANAF LEEU GAMKA NA BEAUFORT WES EN TERUG. VANAF LEEU GAMKA
NA PRINS ALBERT EN TERUG. VANAF LEEU GAMKA NA MERWEVILLE EN
TERUG. VANAF LEEU GAMKA NA FRASERBURG EN TERUG. VANAF LEEU
GAMKA NA LAINGSBURG EN TERUG. VANAF LEEU GAMKA NA WORCESTER
EN TERUG. VANAF LEEU GAMKA NA KAAPSTAD EN TERUG. VANAF LEEU
GAMKA NA OUDTSHOORN EN TERUG. VANAF LEEU GAMKA NA PRINCE
ALBERTWEG EN TERUG.

OP.988832. (2) QOBO MZUKISI RAYMOND MR ID NO 7402145627080. (3)
DISTRICT: CAPE TOWN. POSTAL ADDRESS: A483A, SITE C, KHAYELITSHA,
7784 C/O UNITY TRANSPORT CO-OP ASSOCIATION 678 YANTA STREET, NEW
CROSS ROADS, 7750. (4) NEW APPLICATION. (5) 1 X 35 PASSENGERS. (6)
THE CONVEYANCE OF OTHER. (7) AUTHORITY:

PERSONS WHO HAVE ORGANISED THEMSELVES IN A PARTY, AND THEIR
PERSONAL BAGGAGE -

FROM KHAYELITSHA, GUGULETU, LANGA, NYANGA, DELFT,
SCOTTSDENE, LWANDLE, MFULENI, CROSSROADS TO PLACES SITUATED
WITHIN WESTERN CAPE PROVINCE, EASTERN CAPE PROVINCE AND TO
JOHANNESBURG AND DURBAN AND BACK TO THE PLACE WHERE THE
PARTY WAS PICKED UP IN THE FIRST INSTANCE: SUBJECT TO THE
EXPRESS CONDITION THAT THE CONVEYANCE OF SUCH A PARTY MAY
ONLY BE UNDERTAKEN IF THE SAME PARTY UNDERTAKES THE FORWARD
AND RETURN JOURNEYS AS A UNIT WITH THE SOLE MUTUAL
PURPOSE OF ATTENDING ONE OR MORE OF THE FOLLOWING:

(I) A WEDDING; (II) A FUNERAL; (III) A RELIGIOUS GATHERING;
(IV) A SPORTS MEETING, WHETHER AS PARTICIPANTS OR AS
SPECTATORS; (V) A PICNIC OR ANY SIMILAR KIND OF ORGANISED
ENTERTAINMENT OR RECREATION.

TOURISTS AND THEIR PERSONAL EFFECTS -

A) FROM CAPE TOWN INTERNATIONAL AIRPORT TO HOTELS SITUATED
WITHIN AN AREA RADIUS OF 20 KM OF CAPE TOWN AND RETURN.

B) FROM HOTELS SITUATED WITHIN AN AREA WITH A RADIUS OF 20
KM OF CAPE TOWN TO POINTS OF INTEREST SITUATED WITHIN THE
WESTERN CAPE PROVINCE AND RETURN.

OP.988835. (2) MYEKI THEMBELANI T ID NO 7904125657086. (3)
DISTRICT: CAPE TOWN. POSTAL ADDRESS: 32 HOELF STREET, DELFT SOUTH,
7100 C/O UNITY TRANSPORT CO-OP ASSOCIATION 678 YANTA STREET, NEW
CROSS ROADS, 7750. (4) NEW APPLICATION. (5) 1 X 35 PASSENGERS. (6)
THE CONVEYANCE OF OTHER. (7) AUTHORITY:

PERSONS WHO HAVE ORGANISED THEMSELVES IN A PARTY, AND THEIR
PERSONAL BAGGAGE -

FROM KHAYELITSHA, GUGULETU, LANGA, NYANGA, DELFT,
SCOTTSDENE, LWANDLE, MFULENI, CROSSROADS TO PLACES SITUATED
WITHIN WESTERN CAPE PROVINCE, EASTERN CAPE PROVINCE AND TO
JOHANNESBURG AND DURBAN AND BACK TO THE PLACE WHERE THE
PARTY WAS PICKED UP IN THE FIRST INSTANCE: SUBJECT TO THE
EXPRESS CONDITION THAT THE CONVEYANCE OF SUCH A PARTY MAY
ONLY BE UNDERTAKEN IF THE SAME PARTY UNDERTAKES THE FORWARD
AND RETURN JOURNEYS AS A UNIT WITH THE SOLE MUTUAL
PURPOSE OF ATTENDING ONE OR MORE OF THE FOLLOWING:

(I) A WEDDING; (II) A FUNERAL; (III) A RELIGIOUS GATHERING;
(IV) A SPORTS MEETING, WHETHER AS PARTICIPANTS OR AS

SPECTATORS; (V) A PICNIC OR ANY SIMILAR KIND OF ORGANISED ENTERTAINMENT OR RECREATION.

TOURISTS AND THEIR PERSONAL EFFECTS -

A) FROM CAPE TOWN INTERNATIONAL AIRPORT TO HOTELS SITUATED WITHIN AN AREA RADIUS OF 20 KM OF CAPE TOWN AND RETURN.

B) FROM HOTELS SITUATED WITHIN AN AREA WITH A RADIUS OF 20 KM OF CAPE TOWN TO POINTS OF INTEREST SITUATED WITHIN THE WESTERN CAPE PROVINCE AND RETURN.

OP.988840. (2) CELE TEYISILE TICKEY TT ID NO 4008125378082. (3) DISTRICT: CAPE TOWN. POSTAL ADDRESS: J187, NYANGA, NYANGA EAST, 7755 C/O UNITY TRANSPORT CO-OP ASSOCIATION 678 YANTA STREET, NEW CROSS ROADS, 7750. (4) NEW APPLICATION. (5) 1 X 35 PASSENGERS. (6) THE CONVEYANCE OF OTHER. (7) AUTHORITY: PERSONS WHO HAVE ORGANISED THEMSELVES IN A PARTY, AND THEIR PERSONAL BAGGAGE -

FROM KHAYELITSHA, GUGULETU, LANGA, NYANGA, DELFT, SCOTSDENE, LWANDLE, MFULENI, CROSSROADS TO PLACES SITUATED WITHIN WESTERN CAPE PROVINCE, EASTERN CAPE PROVINCE AND TO JOHANNESBURG AND DURBAN AND BACK TO THE PLACE WHERE THE PARTY WAS PICKED UP IN THE FIRST INSTANCE: SUBJECT TO THE EXPRESS CONDITION THAT THE CONVEYANCE OF SUCH A PARTY MAY ONLY BE UNDERTAKEN IF THE SAME PARTY UNDERTAKES THE FORWARD AND RETURN JOURNEYS AS A UNIT WITH THE SOLE MUTUAL PURPOSE OF ATTENDING ONE OR MORE OF THE FOLLOWING:

(I) A WEDDING; (II) A FUNERAL; (III) A RELIGIOUS GATHERING; (IV) A SPORTS MEETING, WHETHER AS PARTICIPANTS OR AS SPECTATORS; (V) A PICNIC OR ANY SIMILAR KIND OF ORGANISED ENTERTAINMENT OR RECREATION.

TOURISTS AND THEIR PERSONAL EFFECTS -

A) FROM CAPE TOWN INTERNATIONAL AIRPORT TO HOTELS SITUATED WITHIN AN AREA RADIUS OF 20 KM OF CAPE TOWN AND RETURN.

B) FROM HOTELS SITUATED WITHIN AN AREA WITH A RADIUS OF 20 KM OF CAPE TOWN TO POINTS OF INTEREST SITUATED WITHIN THE WESTERN CAPE PROVINCE AND RETURN.

OP.988842. (2) TAMSANQA ZAMICEBO Z ID NO 4405155481085. (3) DISTRICT: CAPE TOWN. POSTAL ADDRESS: 33895, HARARI, KHAYELITSHA, 7784 C/O UNITY TRANSPORT CO-OP ASSOCIATION 678 YANTA STREET, NEW CROSS ROADS, 7750. (4) NEW APPLICATION. (5) 1 X 35 PASSENGERS. (6) THE CONVEYANCE OF OTHER. (7) AUTHORITY: PERSONS WHO HAVE ORGANISED THEMSELVES IN A PARTY, AND THEIR PERSONAL BAGGAGE -

FROM KHAYELITSHA, GUGULETU, LANGA, NYANGA, DELFT, SCOTSDENE, LWANDLE, MFULENI, CROSSROADS TO PLACES SITUATED WITHIN WESTERN CAPE PROVINCE, EASTERN CAPE PROVINCE AND TO JOHANNESBURG AND DURBAN AND BACK TO THE PLACE WHERE THE PARTY WAS PICKED UP IN THE FIRST INSTANCE: SUBJECT TO THE EXPRESS CONDITION THAT THE CONVEYANCE OF SUCH A PARTY MAY ONLY BE UNDERTAKEN IF THE SAME PARTY UNDERTAKES THE FORWARD AND RETURN JOURNEYS AS A UNIT WITH THE SOLE MUTUAL PURPOSE OF ATTENDING ONE OR MORE OF THE FOLLOWING:

(I) A WEDDING; (II) A FUNERAL; (III) A RELIGIOUS GATHERING; (IV) A SPORTS MEETING, WHETHER AS PARTICIPANTS OR AS SPECTATORS; (V) A PICNIC OR ANY SIMILAR KIND OF ORGANISED ENTERTAINMENT OR RECREATION.

TOURISTS AND THEIR PERSONAL EFFECTS -

A) FROM CAPE TOWN INTERNATIONAL AIRPORT TO HOTELS SITUATED WITHIN AN AREA RADIUS OF 20 KM OF CAPE TOWN AND RETURN.

B) FROM HOTELS SITUATED WITHIN AN AREA WITH A RADIUS OF 20 KM OF CAPE TOWN TO POINTS OF INTEREST SITUATED WITHIN THE WESTERN CAPE PROVINCE AND RETURN.

OP.988843. (2) APOLISI NOPHUMZILE AGNES NA ID NO 6103070924085. (3) DISTRICT: CAPE TOWN. POSTAL ADDRESS: B64B, SITE C, KHAYELITSHA, 7784 C/O UNITY TRANSPORT CO-OP ASSOCIATION 678 YANTA STREET, NEW CROSS ROADS, 7750. (4) NEW APPLICATION. (5) 1 X 35 PASSENGERS. (6) THE CONVEYANCE OF OTHER. (7) AUTHORITY: PERSONS WHO HAVE ORGANISED THEMSELVES IN A PARTY, AND THEIR PERSONAL BAGGAGE -

FROM KHAYELITSHA, GUGULETU, LANGA, NYANGA, DELFT, SCOTSDENE, LWANDLE, MFULENI, CROSSROADS TO PLACES SITUATED WITHIN WESTERN CAPE PROVINCE, EASTERN CAPE PROVINCE AND TO JOHANNESBURG AND DURBAN AND BACK TO THE PLACE WHERE THE PARTY WAS PICKED UP IN THE FIRST INSTANCE: SUBJECT TO THE EXPRESS CONDITION THAT THE CONVEYANCE OF SUCH A PARTY MAY ONLY BE UNDERTAKEN IF THE SAME PARTY UNDERTAKES THE FORWARD AND RETURN JOURNEYS AS A UNIT WITH THE SOLE MUTUAL

PURPOSE OF ATTENDING ONE OR MORE OF THE FOLLOWING:
(I) A WEDDING; (II) A FUNERAL; (III) A RELIGIOUS GATHERING;
(IV) A SPORTS MEETING, WHETHER AS PARTICIPANTS OR AS
SPECTATORS; (V) A PICNIC OR ANY SIMILAR KIND OF ORGANISED
ENTERTAINMENT OR RECREATION.

TOURISTS AND THEIR PERSONAL EFFECTS -

A) FROM CAPE TOWN INTERNATIONAL AIRPORT TO HOTELS SITUATED
WITHIN AN AREA RADIUS OF 20 KM OF CAPE TOWN AND RETURN.

B) FROM HOTELS SITUATED WITHIN AN AREA WITH A RADIUS OF 20
KM OF CAPE TOWN TO POINTS OF INTEREST SITUATED WITHIN THE
WESTERN CAPE PROVINCE AND RETURN.

OP.988844. (2) ZINTO LUVUYO WELCOME LW ID NO 6604085808080. (3)
DISTRICT: CAPE TOWN. POSTAL ADDRESS: 2321 BOMVANA STREET, PHILIPPI,
7785 C/O UNITY TRANSPORT CO-OP ASSOCIATION 678 YANTA STREET, NEW
CROSS ROADS, 7750. (4) NEW APPLICATION. (5) 1 X 35 PASSENGERS. (6)
THE CONVEYANCE OF OTHER. (7) AUTHORITY:
PERSONS WHO HAVE ORGANISED THEMSELVES IN A PARTY, AND THEIR
PERSONAL BAGGAGE -

FROM KHAYELITSHA, GUGULETU, LANGA, NYANGA, DELFT,
SCOTTSDENE, LWANDLE, MFULENI, CROSSROADS TO PLACES SITUATED
WITHIN WESTERN CAPE PROVINCE, EASTERN CAPE PROVINCE AND TO
JOHANNESBURG AND DURBAN AND BACK TO THE PLACE WHERE THE
PARTY WAS PICKED UP IN THE FIRST INSTANCE: SUBJECT TO THE
EXPRESS CONDITION THAT THE CONVEYANCE OF SUCH A PARTY MAY
ONLY BE UNDERTAKEN IF THE SAME PARTY UNDERTAKES THE FORWARD
AND RETURN JOURNEYS AS A UNIT WITH THE SOLE MUTUAL
PURPOSE OF ATTENDING ONE OR MORE OF THE FOLLOWING:

(I) A WEDDING; (II) A FUNERAL; (III) A RELIGIOUS GATHERING;
(IV) A SPORTS MEETING, WHETHER AS PARTICIPANTS OR AS
SPECTATORS; (V) A PICNIC OR ANY SIMILAR KIND OF ORGANISED
ENTERTAINMENT OR RECREATION.

TOURISTS AND THEIR PERSONAL EFFECTS -

A) FROM CAPE TOWN INTERNATIONAL AIRPORT TO HOTELS SITUATED
WITHIN AN AREA RADIUS OF 20 KM OF CAPE TOWN AND RETURN.

B) FROM HOTELS SITUATED WITHIN AN AREA WITH A RADIUS OF 20
KM OF CAPE TOWN TO POINTS OF INTEREST SITUATED WITHIN THE
WESTERN CAPE PROVINCE AND RETURN.

PORT ELIZABETH

Address to which representations must be submitted: The Secretary, Local Road Transportation Board, Private Bag X6010, Port Elizabeth, 6000, and the respective applicant.

Adres waarheen vertoë gerig moet word: Die Sekretaris, Plaaslike Padvervoerraad, Privaat Sak X6010, Port Elizabeth, 6000, en die betrokke applikant.

Full particulars in respect of each application are open to inspection at the Local Road Transportation Board's office.

Volle besonderhede ten opsigte van elke aansoek lê ter insae by die Plaaslike Padvervoerraad se kantoor.

from/van : 2000/12/15
from/van : G32

to/tot : 2000/12/15
to/tot : G32

OP.416129. (2) FIKIZOLO T ID NO 6304305822082. (3) DISTRICT: PORT ELIZABETH. POSTAL ADDRESS: 61 NEWTON STREET, NEWTON PARK, PORT ELIZABETH, 6001 C/O BAMBENI, Z.Z. PO BOX 339, PORT ELIZABETH, 6000. (4) NEW APPLICATION. (5) 1 X 15 PASSENGERS. (6) THE CONVEYANCE OF TAXI PASSENGERS. (7) AUTHORITY:

- 1) FROM SEYISI SQUARE, KWAZAKHELE ALONG SEYISI STREET, TURN RIGHT INTO MAQANDA STREET, LEFT INTO TSHANGANA ST, RIGHT INTO AVENUE A, LEFT INTO FERGUSON ROAD, RIGHT INTO OLD GRAHAMSTOWN ROAD, THEN INTO GOVNA MBEKI AVENUE, INTO GRIFFIN STREET TAXI RANK AND RETURN INTO GOVAN MBEKI AVENUE, TURN LEFT ONTO THE FREEWAY INTO BURMAN ROAD, LEFT INTO OLD GRAHAMSTOWN ROAD, RIGHT INTO FERGUSON ROAD, LEFT INTO AVENUE A, LEFT INTO TSHANGANA STREET, RIGHT INTO MAQANDA STREET, LEFT INTO SEYISI SQUARE, KWAZAKHELE.
- 2) FROM NU 6 TAXI RANK, MOTHERWELL INTO NZUNGA STREET, RIGHT INTO NZUNGA STREET, TURN RIGHT INTO M17, LEFT INTO OLD GRAHAMSTOWN ROAD THROUGH SWARTKOPS TURN LEFT ONTO THE N2 FREEWAY TO GRIFFIN STREET TAXI RANK, AND RETURN VIA THE SAME ROUTE.
- 3) FROM MKHWENKWE STREET TAXI RANK, KWADWESI ALONG MKHWENKWE STREET, INTO RALO STREET, INTO KOYANA STREET, TURN LEFT INTO NJOLI ROAD, TURN RIGHT INTO NTSHEKISA ROAD, INTO CHASE STREET, LEFT INTO KEETON STREET, RIGHT INTO LINDSAY ROAD, LEFT INTO STANFORD ROAD, RIGHT INTO DURBAN ROAD TAXI RANK, KORSTEN.
- 4) FROM SOWETO JOHNSON ROAD, ZWIDE ALONG JOHNSON ROAD, LEFT INTO KOYANA STREET, THEN INTO SPONDO STREET, LEFT INTO UITENHAGE ROAD, COMMERCIAL ROAD THEN INTO GOVAN MBEKI AVENUE, THEN INTO GRIFFIN STREET TAXI RANK AND RETURN ONTO THE FREEWAY, TURN LEFT INTO CAPE ROAD (N2) TURN LEFT INTO COMMERCIAL ROAD, UITENHAGE ROAD THEN RIGHT INTO SPONDO STREET, THEN INTO KOYANA STREET, RIGHT INTO JOHNSON ROAD. ZWIDE.

OP.416292. (2) DIAMOND NP ID NO 4504160284086. (3) DISTRICT: PORT ELIZABETH. POSTAL ADDRESS: 1876 SITE AND SERVICE, KWA ZAKELE, PORT ELIZABETH, 6205 C/O MKOHLI, V 11 MGALAGALA STR, KWADWESI, PORT ELIZABETH, 6205. (4) NEW APPLICATION. (5) 1 X 10 PASSENGERS. (6) THE CONVEYANCE OF TAXI PASSENGERS. (7) AUTHORITY:

- 1) FROM N.U. 6 TAXI RANK, MOTHERWELL TO NZUNGA STREET, TURN RIGHT INTO NZUNGA STREET, TURN RIGHT ONTO THE M17, TURN LEFT INTO OLD GRAHAMSTOWN ROAD THROUGH SWARTKOPS, TURN LEFT ONTO THE N2 FREEWAY THEN INTO GRIFFIN STREET TAXI RANK AND RETURN VIA THE SAME ROUTE.
- 2) FROM MKHWENKWE STREET TAXI RANK, KWADWESI ALONG MKHWENKWE STREET INTO RALO STREET, KOYANA STREET, TURN LEFT IN NJOLI ROAD TURN RIGHT INTO NTSHEKISA ROAD, INTO CHASE STREET, LEFT INTO KEETON STREET, RIGHT INTO LINDSAY ROAD, TURN LEFT INTO STANFORD ROAD, THEN RIGHT INTO DURBAN ROAD TAXI RANK, KORSTEN AND RETURN VIA THE SAME ROUTE
- 3) FROM SOWETO JOHNSON ROAD, ZWIDE ALONG JOHNSON ROAD, TURN LEFT INTO KOYANA STREET, INTO SPONDO STREET, TURN LEFT INTO UITENHAGE ROAD, INTO COMMERCIAL ROAD, THEN INTO GOVAN MBEKI AVENUE, INTO GRIFFIN STREET TAXI RANK AND RETURN VIA THE N2 FREEWAY TURN LEFT INTO CAPE ROAD (N2) THEN LEFT INTO COMMERCIAL ROAD, INTO UITENHAGE, TURN RIGHT INTO SPONDO STREET, THEN INTO KOYANA STREET THEN INTO JOHNSON ROAD, ZWIDE
- 4) FROM SEYISI SQUARE ALONG SEYISI STREET, KWAZAKHELE TURN RIGHT INTO MAQANDA STREET, TURN LEFT INTO TSANGANA STREET, TURN RIGHT INTO AVENUE A, TURN LEFT INTO FERGUSON ROAD, TURN RIGHT INTO OLD GRAHAMSTOWN ROAD, THEN INTO GOVAN MBEKI AVENUE, INTO GRIFFIN STREET TAXI RANK, THEN RETURN INTO GOVAN MBEKI AVENUE, TURN LEFT ONTO THE FREEWAY, INTO BURMAN ROAD, TURN LEFT INTO BAXTER ROAD, LEFT INTO OLD GRAHAMSTOWN ROAD, RIGHT INTO FERGUSON ROAD, LEFT INTO AVENUE A, LEFT IN TSHANGANA STREET, RIGHT INTO MAQANDA STREET, TURN LEFT IN SEYISI SQUARE, KWAZAKHELE.

OP.416293. (2) DLAMBA T ID NO 4902075676083. (3) DISTRICT: PORT ELIZABETH. POSTAL ADDRESS: 30 COTSHANA STREET, NU5, SWARTKOPS VALLEY, PE, 6200 C/O MKOHLI, V 11 MGALAGALA STR, KWADWESI, PORT ELIZABETH, 6205. (4) NEW APPLICATION. (5) 1 X 15 PASSENGERS. (6) THE CONVEYANCE OF TAXI PASSENGERS. (7) AUTHORITY:

- 1) FROM N.U. 6 TAXI RANK, MOTHERWELL TO NZUNGA STREET, TURN RIGHT INTO NZUNGA STREET, TURN RIGHT ONTO THE M17, TURN LEFT INTO OLD GRAHAMSTOWN ROAD THROUGH SWARTKOPS, TURN LEFT ONTO THE N2 FREEWAY THEN INTO GRIFFIN STREET TAXI RANK AND RETURN VIA THE SAME ROUTE.
- 2) FROM MKHWENKWE STREET TAXI RANK, KWADWESI ALONG MKHWENKWE STREET INTO RALO STREET, KOYANA STREET, TURN LEFT IN NJOLI ROAD TURN RIGHT INTO NTSHEKISA ROAD, INTO CHASE STREET, LEFT INTO KEETON STREET, RIGHT INTO LINDSAY ROAD, TURN LEFT INTO STANFORD ROAD, THEN RIGHT INTO DURBAN ROAD TAXI RANK, KORSTEN AND RETURN VIA THE SAME ROUTE
- 3) FROM SOWETO JOHNSON ROAD, ZWIDE ALONG JOHNSON ROAD, TURN LEFT INTO KOYANA STREET, INTO SPONDO STREET, TURN LEFT INTO Uitenhage Road, INTO COMMERCIAL ROAD, THEN INTO GOVAN MBEKI AVENUE, INTO GRIFFIN STREET TAXI RANK AND RETURN VIA THE N2 FREEWAY TURN LEFT INTO CAPE ROAD (N2) THEN LEFT INTO COMMERCIAL ROAD, INTO Uitenhage, TURN RIGHT INTO SPONDO STREET, THEN INTO KOYANA STREET THEN INTO JOHNSON ROAD, ZWIDE
- 4) FROM SEYISI SQUARE ALONG SEYISI STREET, KWAZAKHELE TURN RIGHT INTO MAQANDA STREET, TURN LEFT INTO TSANGANA STREET, TURN RIGHT INTO AVENUE A, TURN LEFT INTO FERGUSON ROAD, TURN RIGHT INTO OLD GRAHAMSTOWN ROAD, THEN INTO GOVAN MBEKI AVENUE, INTO GRIFFIN STREET TAXI RANK, THEN RETURN INTO GOVAN MBEKI AVENUE, TURN LEFT ONTO THE FREEWAY, INTO BURMAN ROAD, TURN LEFT INTO BAXTER ROAD, LEFT INTO OLD GRAHAMSTOWN ROAD, RIGHT INTO FERGUSON ROAD, LEFT INTO AVENUE A, LEFT IN TSHANGANA STREET, RIGHT INTO MAQANDA STREET, TURN LEFT IN SEYISI SQUARE, KWAZAKHELE.

OP.416294. (2) NDEMKA JS ID NO 4603095517089. (3) DISTRICT: PORT ELIZABETH. POSTAL ADDRESS: 5459 SITE AND SERVICE, KWA ZAKELE, PORT ELIZABETH, 6205 C/O MKOHLI, V 11 MGALAGALA STR, KWADWESI, PORT ELIZABETH, 6205. (4) NEW APPLICATION. (5) 1 X 15 PASSENGERS. (6) THE CONVEYANCE OF TAXI PASSENGERS. (7) AUTHORITY:

- 1) FROM N.U. 6 TAXI RANK, MOTHERWELL TO NZUNGA STREET, TURN RIGHT INTO NZUNGA STREET, TURN RIGHT ONTO THE M17, TURN LEFT INTO OLD GRAHAMSTOWN ROAD THROUGH SWARTKOPS, TURN LEFT ONTO THE N2 FREEWAY THEN INTO GRIFFIN STREET TAXI RANK AND RETURN VIA THE SAME ROUTE.
- 2) FROM MKHWENKWE STREET TAXI RANK, KWADWESI ALONG MKHWENKWE STREET INTO RALO STREET, KOYANA STREET, TURN LEFT IN NJOLI ROAD TURN RIGHT INTO NTSHEKISA ROAD, INTO CHASE STREET, LEFT INTO KEETON STREET, RIGHT INTO LINDSAY ROAD, TURN LEFT INTO STANFORD ROAD, THEN RIGHT INTO DURBAN ROAD TAXI RANK, KORSTEN AND RETURN VIA THE SAME ROUTE
- 3) FROM SOWETO JOHNSON ROAD, ZWIDE ALONG JOHNSON ROAD, TURN LEFT INTO KOYANA STREET, INTO SPONDO STREET, TURN LEFT INTO Uitenhage Road, INTO COMMERCIAL ROAD, THEN INTO GOVAN MBEKI AVENUE, INTO GRIFFIN STREET TAXI RANK AND RETURN VIA THE N2 FREEWAY TURN LEFT INTO CAPE ROAD (N2) THEN LEFT INTO COMMERCIAL ROAD, INTO Uitenhage, TURN RIGHT INTO SPONDO STREET, THEN INTO KOYANA STREET THEN INTO JOHNSON ROAD, ZWIDE
- 4) FROM SEYISI SQUARE ALONG SEYISI STREET, KWAZAKHELE TURN RIGHT INTO MAQANDA STREET, TURN LEFT INTO TSANGANA STREET, TURN RIGHT INTO AVENUE A, TURN LEFT INTO FERGUSON ROAD, TURN RIGHT INTO OLD GRAHAMSTOWN ROAD, THEN INTO GOVAN MBEKI AVENUE, INTO GRIFFIN STREET TAXI RANK, THEN RETURN INTO GOVAN MBEKI AVENUE, TURN LEFT ONTO THE FREEWAY, INTO BURMAN ROAD, TURN LEFT INTO BAXTER ROAD, LEFT INTO OLD GRAHAMSTOWN ROAD, RIGHT INTO FERGUSON ROAD, LEFT INTO AVENUE A, LEFT IN TSHANGANA STREET, RIGHT INTO MAQANDA STREET, TURN LEFT IN SEYISI SQUARE, KWAZAKHELE.

OP.416295. (2) NKOSINKULU E ID NO 6612055354084. (3) DISTRICT: PORT ELIZABETH. POSTAL ADDRESS: 71 VAN DER KEMP STREET, ZWIDE, PORT ELIZABETH, 6205 C/O MKOHLI, V 11 MGALAGALA STR, KWADWESI, PORT ELIZABETH, 6205. (4) NEW APPLICATION. (5) 1 X 15 PASSENGERS. (6) THE CONVEYANCE OF TAXI PASSENGERS. (7) AUTHORITY:

- 1) FROM N.U. 6 TAXI RANK, MOTHERWELL TO NZUNGA STREET, TURN RIGHT INTO NZUNGA STREET, TURN RIGHT ONTO THE M17, TURN LEFT INTO OLD GRAHAMSTOWN ROAD THROUGH SWARTKOPS, TURN LEFT ONTO THE N2 FREEWAY THEN INTO GRIFFIN STREET TAXI

- 2) RANK AND RETURN VIA THE SAME ROUTE.
FROM MKHWENKWE STREET TAXI RANK, KWADWESI ALONG MKHWENKWE STREET INTO RALO STREET, KOYANA STREET, TURN LEFT IN NJOLI ROAD TURN RIGHT INTO NTSHEKISA ROAD, INTO CHASE STREET, LEFT INTO KEETON STREET, RIGHT INTO LINDSAY ROAD, TURN LEFT INTO STANFORD ROAD, THEN RIGHT INTO DURBAN ROAD TAXI RANK, KORSTEN AND RETURN VIA THE SAME ROUTE
- 3) FROM SOWETO JOHNSON ROAD, ZWIDE ALONG JOHNSON ROAD, TURN LEFT INTO KOYANA STREET, INTO SPONDO STREET, TURN LEFT INTO UITENHAGE ROAD, INTO COMMERCIAL ROAD, THEN INTO GOVAN MBEKI AVENUE, INTO GRIFFIN STREET TAXI RANK AND RETURN VIA THE N2 FREEWAY TURN LEFT INTO CAPE ROAD (N2) THEN LEFT INTO COMMERCIAL ROAD, INTO UITENHAGE, TURN RIGHT INTO SPONDO STREET, THEN INTO KOYANA STREET THEN INTO JOHNSON ROAD, ZWIDE
- 4) FROM SEYISI SQUARE ALONG SEYISI STREET, KWAZAKHELE TURN RIGHT INTO MAQANDA STREET, TURN LEFT INTO TSANGANA STREET, TURN RIGHT INTO AVENUE A, TURN LEFT INTO FERGUSON ROAD, TURN RIGHT INTO OLD GRAHAMSTOWN ROAD, THEN INTO GOVAN MBEKI AVENUE, INTO GRIFFIN STREET TAXI RANK, THEN RETURN INTO GOVAN MBEKI AVENUE, TURN LEFT ONTO THE FREEWAY, INTO BURMAN ROAD, TURN LEFT INTO BAXTER ROAD, LEFT INTO OLD GRAHAMSTOWN ROAD, RIGHT INTO FERGUSON ROAD, LEFT INTO AVENUE A, LEFT IN TSHANGANA STREET, RIGHT INTO MAQANDA STREET, TURN LEFT IN SEYISI SQUARE, KWAZAKHELE.

OP.416363. (2) NKKONKI KC ID NO 6002285763082. (3) DISTRICT: PORT ELIZABETH. POSTAL ADDRESS: 19 MNYAMANZI STREET, KWA DWESI, PORT ELIZABETH, 6205 C/O MKOHLI, V 11 MGALAGALA STR, KWADWESI, PORT ELIZABETH, 6205. (4) NEW APPLICATION. (5) 1 X 15 PASSENGERS. (6) THE CONVEYANCE OF TAXI PASSENGERS. (7) AUTHORITY:

- 1) FROM N.U. 6 TAXI RANK, MOTHERWELL TO NZUNGA STREET, TURN RIGHT INTO NZUNGA STREET, TURN RIGHT ONTO THE M17, TURN LEFT INTO OLD GRAHAMSTOWN ROAD THROUGH SWARTKOPS, TURN LEFT ONTO THE N2 FREEWAY THEN INTO GRIFFIN STREET TAXI RANK AND RETURN VIA THE SAME ROUTE.
- 2) FROM MKHWENKWE STREET TAXI RANK, KWADWESI ALONG MKHWENKWE STREET INTO RALO STREET, KOYANA STREET, TURN LEFT IN NJOLI ROAD TURN RIGHT INTO NTSHEKISA ROAD, INTO CHASE STREET, LEFT INTO KEETON STREET, RIGHT INTO LINDSAY ROAD, TURN LEFT INTO STANFORD ROAD, THEN RIGHT INTO DURBAN ROAD TAXI RANK, KORSTEN AND RETURN VIA THE SAME ROUTE
- 3) FROM SOWETO JOHNSON ROAD, ZWIDE ALONG JOHNSON ROAD, TURN LEFT INTO KOYANA STREET, INTO SPONDO STREET, TURN LEFT INTO UITENHAGE ROAD, INTO COMMERCIAL ROAD, THEN INTO GOVAN MBEKI AVENUE, INTO GRIFFIN STREET TAXI RANK AND RETURN VIA THE N2 FREEWAY TURN LEFT INTO CAPE ROAD (N2) THEN LEFT INTO COMMERCIAL ROAD, INTO UITENHAGE, TURN RIGHT INTO SPONDO STREET, THEN INTO KOYANA STREET THEN INTO JOHNSON ROAD, ZWIDE
- 4) FROM SEYISI SQUARE ALONG SEYISI STREET, KWAZAKHELE TURN RIGHT INTO MAQANDA STREET, TURN LEFT INTO TSANGANA STREET, TURN RIGHT INTO AVENUE A, TURN LEFT INTO FERGUSON ROAD, TURN RIGHT INTO OLD GRAHAMSTOWN ROAD, THEN INTO GOVAN MBEKI AVENUE, INTO GRIFFIN STREET TAXI RANK, THEN RETURN INTO GOVAN MBEKI AVENUE, TURN LEFT ONTO THE FREEWAY, INTO BURMAN ROAD, TURN LEFT INTO BAXTER ROAD, LEFT INTO OLD GRAHAMSTOWN ROAD, RIGHT INTO FERGUSON ROAD, LEFT INTO AVENUE A, LEFT IN TSHANGANA STREET, RIGHT INTO MAQANDA STREET, TURN LEFT IN SEYISI SQUARE, KWAZAKHELE.

OP.416364. (2) NDANYANA JF ID NO 4710045540085. (3) DISTRICT: PORT ELIZABETH. POSTAL ADDRESS: 63 NAKA STR, ZWIDE, PE, 6201 C/O MKOHLI, V 11 MGALAGALA STR, KWADWESI, PORT ELIZABETH, 6205. (4) NEW APPLICATION. (5) 1 X 15 PASSENGERS. (6) THE CONVEYANCE OF TAXI PASSENGERS. (7) AUTHORITY:

- 1) FROM N.U. 6 TAXI RANK, MOTHERWELL TO NZUNGA STREET, TURN RIGHT INTO NZUNGA STREET, TURN RIGHT ONTO THE M17, TURN LEFT INTO OLD GRAHAMSTOWN ROAD THROUGH SWARTKOPS, TURN LEFT ONTO THE N2 FREEWAY THEN INTO GRIFFIN STREET TAXI RANK AND RETURN VIA THE SAME ROUTE.
- 2) FROM MKHWENKWE STREET TAXI RANK, KWADWESI ALONG MKHWENKWE STREET INTO RALO STREET, KOYANA STREET, TURN LEFT IN NJOLI ROAD TURN RIGHT INTO NTSHEKISA ROAD, INTO

- CHASE STREET, LEFT INTO KEETON STREET, RIGHT INTO LINDSAY ROAD, TURN LEFT INTO STANFORD ROAD, THEN RIGHT INTO DURBAN ROAD TAXI RANK, KORSTEN AND RETURN VIA THE SAME ROUTE
- 3) FROM SOWETO JOHNSON ROAD, ZWIDE ALONG JOHNSON ROAD, TURN LEFT INTO KOYANA STREET, INTO SPONDO STREET, TURN LEFT INTO UITENHAGE ROAD, INTO COMMERCIAL ROAD, THEN INTO GOVAN MBEDI AVENUE, INTO GRIFFIN STREET TAXI RANK AND RETURN VIA THE N2 FREEWAY TURN LEFT INTO CAPE ROAD (N2) THEN LEFT INTO COMMERCIAL ROAD, INTO UITENHAGE, TURN RIGHT INTO SPONDO STREET, THEN INTO KOYANA STREET THEN INTO JOHNSON ROAD, ZWIDE
 - 4) FROM SEYISI SQUARE ALONG SEYISI STREET, KWAZAKHELE TURN RIGHT INTO MAQANDA STREET, TURN LEFT INTO TSANGANA STREET, TURN RIGHT INTO AVENUE A, TURN LEFT INTO FERGUSON ROAD, TURN RIGHT INTO OLD GRAHAMSTOWN ROAD, THEN INTO GOVAN MBEDI AVENUE, INTO GRIFFIN STREET TAXI RANK, THEN RETURN INTO GOVAN MBEDI AVENUE, TURN LEFT ONTO THE FREEWAY, INTO BURMAN ROAD, TURN LEFT INTO BAXTER ROAD, LEFT INTO OLD GRAHAMSTOWN ROAD, RIGHT INTO FERGUSON ROAD, LEFT INTO AVENUE A, LEFT IN TSHANGANA STREET, RIGHT INTO MAQANDA STREET, TURN LEFT IN SEYISI SQUARE, KWAZAKHELE.

OP.416367. (2) NGOUNGWANA FZ ID NO 4503260428080. (3) DISTRICT: PORT ELIZABETH. POSTAL ADDRESS: P O BOX 21258, PORT ELIZABETH, 6000 C/O MKOHLI, V 11 MGALAGALA STR, KWADWESI, PORT ELIZABETH, 6205. (4) NEW APPLICATION. (5) 1 X 15 PASSENGERS. (6) THE CONVEYANCE OF TAXI PASSENGERS. (7) AUTHORITY:

- 1) FROM N.U. 6 TAXI RANK, MOTHERWELL TO NZUNGA STREET, TURN RIGHT INTO NZUNGA STREET, TURN RIGHT ONTO THE M17, TURN LEFT INTO OLD GRAHAMSTOWN ROAD THROUGH SWARTKOPS, TURN LEFT ONTO THE N2 FREEWAY THEN INTO GRIFFIN STREET TAXI RANK AND RETURN VIA THE SAME ROUTE.
- 2) FROM MKHWENKWE STREET TAXI RANK, KWADWESI ALONG MKHWENKWE STREET INTO RALO STREET, KOYANA STREET, TURN LEFT IN NJOLI ROAD TURN RIGHT INTO NTSHEKISA ROAD, INTO CHASE STREET, LEFT INTO KEETON STREET, RIGHT INTO LINDSAY ROAD, TURN LEFT INTO STANFORD ROAD, THEN RIGHT INTO DURBAN ROAD TAXI RANK, KORSTEN AND RETURN VIA THE SAME ROUTE
- 3) FROM SOWETO JOHNSON ROAD, ZWIDE ALONG JOHNSON ROAD, TURN LEFT INTO KOYANA STREET, INTO SPONDO STREET, TURN LEFT INTO UITENHAGE ROAD, INTO COMMERCIAL ROAD, THEN INTO GOVAN MBEDI AVENUE, INTO GRIFFIN STREET TAXI RANK AND RETURN VIA THE N2 FREEWAY TURN LEFT INTO CAPE ROAD (N2) THEN LEFT INTO COMMERCIAL ROAD, INTO UITENHAGE, TURN RIGHT INTO SPONDO STREET, THEN INTO KOYANA STREET THEN INTO JOHNSON ROAD, ZWIDE
- 4) FROM SEYISI SQUARE ALONG SEYISI STREET, KWAZAKHELE TURN RIGHT INTO MAQANDA STREET, TURN LEFT INTO TSANGANA STREET, TURN RIGHT INTO AVENUE A, TURN LEFT INTO FERGUSON ROAD, TURN RIGHT INTO OLD GRAHAMSTOWN ROAD, THEN INTO GOVAN MBEDI AVENUE, INTO GRIFFIN STREET TAXI RANK, THEN RETURN INTO GOVAN MBEDI AVENUE, TURN LEFT ONTO THE FREEWAY, INTO BURMAN ROAD, TURN LEFT INTO BAXTER ROAD, LEFT INTO OLD GRAHAMSTOWN ROAD, RIGHT INTO FERGUSON ROAD, LEFT INTO AVENUE A, LEFT IN TSHANGANA STREET, RIGHT INTO MAQANDA STREET, TURN LEFT IN SEYISI SQUARE, KWAZAKHELE.

OP.416368. (2) MJEKULA GP ID NO 5304015731087. (3) DISTRICT: PORT ELIZABETH. POSTAL ADDRESS: 42 MBEDI STREET, NEW BRIGHTON, PORT ELIZABETH, 6200 C/O MKOHLI, V 11 MGALAGALA STR, KWADWESI, PORT ELIZABETH, 6205. (4) NEW APPLICATION. (5) 1 X 15 PASSENGERS. (6) THE CONVEYANCE OF TAXI PASSENGERS. (7) AUTHORITY:

- 1) FROM SEYISI SQUARE, KWAZAKHELE ALONG SEYISI STREET, TURN RIGHT INTO MAQANDA STREET, TURN LEFT INTO TSHANGANA ST, TURN RIGHT INTO AVENUE A, TURN LEFT INTO FERGUSON ROAD, TURN RIGHT INTO OLD GRAHAMSTOWN ROAD, INTO GOVAN MBEDI AVENUE THEN INTO GRIFFIN STREET TAXI RANK AND RETURN VIA GOVAN MBEDI AVENUE TURN LEFT ONTO THE FREEWAY, INTO BURMAN ROAD, TURN LEFT INTO OLD GRAHAMSTOWN ROAD, TURN RIGHT INTO FERGUSON ROAD, THEN LEFT INTO AVENUE A, TURN LEFT INTO TSANGANA STREET, TURN RIGHT INTO MAQANDA STREET, THEN LEFT INTO SEYISI SQUARE, KWAZAKHELE.
- 2) FROM NU 6 TAXI RANK, MOTHERWELL TO NZUNGA STREET, TURN RIGHT INTO NZUNGA STREET, TURN RIGHT ONTO THE M17, TURN

- LEFT INTO OLD GRAHAMSTOWN ROAD, THROUGH SWARTKOPS, TURN LEFT ONTO THE N2, THROUGH FREEWAY TO GRIFFIN STREET TAXI RANK AND RETURN VIA THE SAME ROUTE.
- 3) FROM MKHWENKE STREET TAXI RANK, ALONG MKHWENKWE STREET, INTO RALO STREET, KOYANA STREET, TURN LEFT IN NJOLI ROAD, TURN RIGHT INTO NTSHEKISA ROAD, INTO CHASE STREET, TURN LEFT INTO KEETON STREET, TURN RIGHT INTO LINDSAY ROAD, LEFT INTO STANFORD ROAD, TURN RIGHT INTO DURBAN ROAD TAXI RANK, KORSTEN AND RETURN VIA THE SAME ROUTE
 - 4) FROM SOWETO JOHNSON ROAD, ZWIDE ALONG JOHNSON ROAD, TURN LEFT INTO KOYANA STREET, INTO SPONDO STREET, TURN LEFT INTO UITENHAGE ROAD, COMMERCIAL ROAD, THEN INTO GOVAN MBEKI AVENUE THEN INTO GRIFFIN STREET TAXI RANK AND RETURN ONTO THE FREEWAY, LEFT INTO CAPE ROAD (N2) LEFT INTO COMMERCIAL ROAD, THEN INTO UITENHAGE ROAD, TURN RIGHT INTO SPONDO STREET, INTO KOYANA STREET AND THEN INTO JOHNSON ROAD, ZWIDE.

OP.416369. (2) MJEKULA GP ID NO 5304015731087. (3) DISTRICT: PORT ELIZABETH. POSTAL ADDRESS: 42 MBEKI STREET, NEW BRIGHTON, PORT ELIZABETH, 6200 C/O MKOHLI, V 11 MGALAGALA STR, KWADWESI, PORT ELIZABETH, 6205. (4) NEW APPLICATION. (5) 1 X 15 PASSENGERS. (6) THE CONVEYANCE OF TAXI PASSENGERS. (7) AUTHORITY:

- 1) FROM SEYISI SQUARE, KWAZAKHELE ALONG SEYISI STREET, TURN RIGHT INTO MAQANDA STREET, TURN LEFT INTO TSHANGANA ST, TURN RIGHT INTO AVENUE A, TURN LEFT INTO FERGUSON ROAD, TURN RIGHT INTO OLD GRAHAMSTOWN ROAD, INTO GOVAN MBEKI AVENUE THEN INTO GRIFFIN STREET TAXI RANK AND RETURN VIA GOVAN MBEKI AVENUE TURN LEFT ONTO THE FREEWAY, INTO BURMAN ROAD, TURN LEFT INTO OLD GRAHAMSTOWN ROAD, TURN RIGHT INTO FERGUSON ROAD, THEN LEFT INTO AVENUE A, TURN LEFT INTO TSANAGANA STREET, TURN RIGHT INTO MAQANDA STREET, THEN LEFT INTO SEYISI SQUARE, KWAZAKHELE.
- 2) FROM NU 6 TAXI RANK, MOTHERWELL TO NZUNGA STREET, TURN RIGHT INTO NZUNGA STREET, TURN RIGHT ONTO THE M17, TURN LEFT INTO OLD GRAHAMSTOWN ROAD, THROUGH SWARTKOPS, TURN LEFT ONTO THE N2, THROUGH FREEWAY TO GRIFFIN STREET TAXI RANK AND RETURN VIA THE SAME ROUTE.
- 3) FROM MKHWENKE STREET TAXI RANK, ALONG MKHWENKWE STREET, INTO RALO STREET, KOYANA STREET, TURN LEFT IN NJOLI ROAD, TURN RIGHT INTO NTSHEKISA ROAD, INTO CHASE STREET, TURN LEFT INTO KEETON STREET, TURN RIGHT INTO LINDSAY ROAD, LEFT INTO STANFORD ROAD, TURN RIGHT INTO DURBAN ROAD TAXI RANK, KORSTEN AND RETURN VIA THE SAME ROUTE
- 4) FROM SOWETO JOHNSON ROAD, ZWIDE ALONG JOHNSON ROAD, TURN LEFT INTO KOYANA STREET, INTO SPONDO STREET, TURN LEFT INTO UITENHAGE ROAD, COMMERCIAL ROAD, THEN INTO GOVAN MBEKI AVENUE THEN INTO GRIFFIN STREET TAXI RANK AND RETURN ONTO THE FREEWAY, LEFT INTO CAPE ROAD (N2) LEFT INTO COMMERCIAL ROAD, THEN INTO UITENHAGE ROAD, TURN RIGHT INTO SPONDO STREET, INTO KOYANA STREET AND THEN INTO JOHNSON ROAD, ZWIDE.

OP.416371. (2) MTOMBENI NT ID NO 4904110346086. (3) DISTRICT: PORT ELIZABETH. POSTAL ADDRESS: 8 NJONGWE STREET, KWA MAGXAKI, PORT ELIZABETH, 6205 C/O MKOHLI, V 11 MGALAGALA STR, KWADWESI, PORT ELIZABETH, 6205. (4) NEW APPLICATION. (5) 1 X 16 PASSENGERS. (6) THE CONVEYANCE OF TAXI PASSENGERS. (7) AUTHORITY:

- 1) FROM SEYISI SQUARE, KWAZAKHELE ALONG SEYISI STREET, TURN RIGHT INTO MAQANDA STREET, LEFT INTO TSHANGANA ST, RIGHT INTO AVENUE A, LEFT INTO FERGUSON ROAD, RIGHT INTO OLD GRAHAMSTOWN ROAD, THEN INTO GOVNA MBEKI AVENUE, INTO GRIFFIN STREET TAXI RANK AND RETURN INTO GOVAN MBEKI AVENUE, TURN LEFT ONTO THE FREEWAY INTO BURMAN ROAD, LEFT INTO OLD GRAHAMSTOWN ROAD, RIGHT INTO FERGUSON ROAD, LEFT INTO AVENUE A, LEFT INTO TSHANGANA STREET, RIGHT INTO MAQANDA STREET, LEFT INTO SEYISI SQUARE, KWAZAKHELE.
- 2) FROM NU 6 TAXI RANK, MOTHERWELL INTO NZUNGA STREET, RIGHT INTO NZUNGA STREET, TURN RIGHT INTO M17, LEFT INTO OLD GRAHAMSTOWN ROAD THROUGH SWARTKOPS TURN LEFT ONTO THE N2 FREEWAY TO GRIFFIN STREET TAXI RANK, AND RETURN VIA THE SAME ROUTE.
- 3) FROM MKHWENKWE STREET TAXI RANK, KWADWESI ALONG MKHWENKWE STREET, INTO RALO STREET, INTO KOYANA STREET, TURN LEFT INTO NJOLI ROAD, TURN RIGHT INTO NTSHEKISA ROAD, INTO CHASE STREET, LEFT INTO KEETON STREET, RIGHT INTO LINDSAY ROAD, LEFT INTO STANFORD ROAD, RIGHT

- 4) INTO DURBAN ROAD TAXI RANK, KORSTEN.
FROM SOWETO JOHNSON ROAD, ZWIDE ALONG JOHNSON ROAD, LEFT INTO KOYANA STREET, THEN INTO SPONDO STREET, LEFT INTO Uitenhage Road, Commercial Road THEN INTO GOVAN MBeki AVENUE, THEN INTO GRIFFIN STREET TAXI RANK AND RETURN ONTO THE FREEWAY, TURN LEFT INTO CAPE ROAD (N2) TURN LEFT INTO COMMERCIAL ROAD, Uitenhage Road THEN RIGHT INTO SPONDO STREET, THEN INTO KOYANA STREET, RIGHT INTO JOHNSON ROAD. ZWIDE.

OP.416372. (2) NOEZO ZF ID NO 4303255329082. (3) DISTRICT: PORT ELIZABETH. POSTAL ADDRESS: 203 DUBULA STREET, NEW BRIGHTON, PORT ELIZABETH, 6200 C/O MKOHLI, V 11 MGALAGALA STR, KWADWESI, PORT ELIZABETH, 6205. (4) NEW APPLICATION. (5) 1 X 15 PASSENGERS. (6) THE CONVEYANCE OF TAXI PASSENGERS. (7) AUTHORITY:

- 1) FROM SEYISI SQUARE, KWAZAKHELE ALONG SEYISI STREET, TURN RIGHT INTO MAQANDA STREET, LEFT INTO TSHANGANA ST, RIGHT INTO AVENUE A, LEFT INTO FERGUSON ROAD, RIGHT INTO OLD GRAHAMSTOWN ROAD, THEN INTO GOVNA MBeki AVENUE, INTO GRIFFIN STREET TAXI RANK AND RETURN INTO GOVAN MBeki AVENUE, TURN LEFT ONTO THE FREEWAY INTO BURMAN ROAD, LEFT INTO OLD GRAHAMSTOWN ROAD, RIGHT INTO FERGUSON ROAD, LEFT INTO AVENUE A, LEFT INTO TSHANGANA STREET, RIGHT INTO MAQANDA STREET, LEFT INTO SEYISI SQUARE, KWAZAKHELE.
- 2) FROM NU 6 TAXI RANK, MOTHERWELL INTO NZUNGA STREET, RIGHT INTO NZUNGA STREET, TURN RIGHT INTO M17, LEFT INTO OLD GRAHAMSTOWN ROAD THROUGH SWARTKOPS TURN LEFT ONTO THE N2 FREEWAY TO GRIFFIN STREET TAXI RANK, AND RETURN VIA THE SAME ROUTE.
- 3) FROM MKHWENKWE STREET TAXI RANK, KWADWESI ALONG MKHWENKWE STREET, INTO RALO STREET, INTO KOYANA STREET, TURN LEFT INTO NJOLI ROAD, TURN RIGHT INTO NTSHEKISA ROAD, INTO CHASE STREET, LEFT INTO KEETON STREET, RIGHT INTO LINDSAY ROAD, LEFT INTO STANFORD ROAD, RIGHT INTO DURBAN ROAD TAXI RANK, KORSTEN.
- 4) FROM SOWETO JOHNSON ROAD, ZWIDE ALONG JOHNSON ROAD, LEFT INTO KOYANA STREET, THEN INTO SPONDO STREET, LEFT INTO Uitenhage Road, Commercial Road THEN INTO GOVAN MBeki AVENUE, THEN INTO GRIFFIN STREET TAXI RANK AND RETURN ONTO THE FREEWAY, TURN LEFT INTO CAPE ROAD (N2) TURN LEFT INTO COMMERCIAL ROAD, Uitenhage Road THEN RIGHT INTO SPONDO STREET, THEN INTO KOYANA STREET, RIGHT INTO JOHNSON ROAD. ZWIDE.

OP.416373. (2) TOM VK ID NO 6102125609089. (3) DISTRICT: PORT ELIZABETH. POSTAL ADDRESS: 16 MC KINSON STREET, ROWALLAN PARK, PORT ELIZABETH, 6025 C/O MKOHLI, V 11 MGALAGALA STR, KWADWESI, PORT ELIZABETH, 6205. (4) NEW APPLICATION. (5) 1 X 15 PASSENGERS. (6) THE CONVEYANCE OF TAXI PASSENGERS. (7) AUTHORITY:

- 1) FROM SEYISI SQUARE, KWAZAKHELE ALONG SEYISI STREET, TURN RIGHT INTO MAQANDA STREET, LEFT INTO TSHANGANA ST, RIGHT INTO AVENUE A, LEFT INTO FERGUSON ROAD, RIGHT INTO OLD GRAHAMSTOWN ROAD, THEN INTO GOVNA MBeki AVENUE, INTO GRIFFIN STREET TAXI RANK AND RETURN INTO GOVAN MBeki AVENUE, TURN LEFT ONTO THE FREEWAY INTO BURMAN ROAD, LEFT INTO OLD GRAHAMSTOWN ROAD, RIGHT INTO FERGUSON ROAD, LEFT INTO AVENUE A, LEFT INTO TSHANGANA STREET, RIGHT INTO MAQANDA STREET, LEFT INTO SEYISI SQUARE, KWAZAKHELE.
- 2) FROM NU 6 TAXI RANK, MOTHERWELL INTO NZUNGA STREET, RIGHT INTO NZUNGA STREET, TURN RIGHT INTO M17, LEFT INTO OLD GRAHAMSTOWN ROAD THROUGH SWARTKOPS TURN LEFT ONTO THE N2 FREEWAY TO GRIFFIN STREET TAXI RANK, AND RETURN VIA THE SAME ROUTE.
- 3) FROM MKHWENKWE STREET TAXI RANK, KWADWESI ALONG MKHWENKWE STREET, INTO RALO STREET, INTO KOYANA STREET, TURN LEFT INTO NJOLI ROAD, TURN RIGHT INTO NTSHEKISA ROAD, INTO CHASE STREET, LEFT INTO KEETON STREET, RIGHT INTO LINDSAY ROAD, LEFT INTO STANFORD ROAD, RIGHT INTO DURBAN ROAD TAXI RANK, KORSTEN.
- 4) FROM SOWETO JOHNSON ROAD, ZWIDE ALONG JOHNSON ROAD, LEFT INTO KOYANA STREET, THEN INTO SPONDO STREET, LEFT INTO Uitenhage Road, Commercial Road THEN INTO GOVAN MBeki AVENUE, THEN INTO GRIFFIN STREET TAXI RANK AND RETURN ONTO THE FREEWAY, TURN LEFT INTO CAPE ROAD (N2) TURN LEFT INTO COMMERCIAL ROAD, Uitenhage Road THEN RIGHT INTO SPONDO STREET, THEN INTO KOYANA STREET, RIGHT

INTO JOHNSON ROAD. ZWIDE.

OP.416374. (2) JOSEPH NJ ID NO 4807115269080. (3) DISTRICT: PORT ELIZABETH. POSTAL ADDRESS: 3636 SITE AND SERVICE, KWA ZAKELE, PORT ELIZABETH, 6205 C/O MKOHLI, V 11 MGALAGALA STR, KWADWESI, PORT ELIZABETH, 6205. (4) NEW APPLICATION. (5) 1 X 12 PASSENGERS. (6) THE CONVEYANCE OF TAXI PASSENGERS. (7) AUTHORITY:

- 1) FROM SEYISI SQUARE, KWAZAKHELE ALONG SEYISI STREET, TURN RIGHT INTO MAQANDA STREET, LEFT INTO TSHANGANA ST, RIGHT INTO AVENUE A, LEFT INTO FERGUSON ROAD, RIGHT INTO OLD GRAHAMSTOWN ROAD, THEN INTO GOVNA MBEKI AVENUE, INTO GRIFFIN STREET TAXI RANK AND RETURN INTO GOVAN MBEKI AVENUE, TURN LEFT ONTO THE FREEWAY INTO BURMAN ROAD, LEFT INTO OLD GRAHAMSTOWN ROAD, RIGHT INTO FERGUSON ROAD, LEFT INTO AVENUE A, LEFT INTO TSHANGANA STREET, RIGHT INTO MAQANDA STREET, LEFT INTO SEYISI SQUARE, KWAZAKHELE.
- 2) FROM NU 6 TAXI RANK, MOTHERWELL INTO NZUNGA STREET, RIGHT INTO NZUNGA STREET, TURN RIGHT INTO M17, LEFT INTO OLD GRAHAMSTOWN ROAD THROUGH SWARTKOPS TURN LEFT ONTO THE N2 FREEWAY TO GRIFFIN STREET TAXI RANK, AND RETURN VIA THE SAME ROUTE.
- 3) FROM MKHWENKWE STREET TAXI RANK, KWADWESI ALONG MKHWENKWE STREET, INTO RALO STREET, INTO KOYANA STREET, TURN LEFT INTO NJOLI ROAD, TURN RIGHT INTO NTSHEKISA ROAD, INTO CHASE STREET, LEFT INTO KEETON STREET, RIGHT INTO LINDSAY ROAD, LEFT INTO STANFORD ROAD, RIGHT INTO DURBAN ROAD TAXI RANK, KORSTEN.
- 4) FROM SOWETO JOHNSON ROAD, ZWIDE ALONG JOHNSON ROAD, LEFT INTO KOYANA STREET, THEN INTO SPONDO STREET, LEFT INTO UITENHAGE ROAD, COMMERCIAL ROAD THEN INTO GOVAN MBEKI AVENUE, THEN INTO GRIFFIN STREET TAXI RANK AND RETURN ONTO THE FREEWAY, TURN LEFT INTO CAPE ROAD (N2) TURN LEFT INTO COMMERCIAL ROAD, UITENHAGE ROAD THEN RIGHT INTO SPONDO STREET, THEN INTO KOYANA STREET, RIGHT INTO JOHNSON ROAD. ZWIDE.

OP.417177. (2) BOB MR ID NO 5906195578086. (3) DISTRICT: UITENHAGE. POSTAL ADDRESS: 5 DLADLA STREET, KWA NOBUHLE, UITENHAGE, 6230. (4) NEW APPLICATION. (5) 1 X 10 PASSENGERS. (6) THE CONVEYANCE OF TAXI PASSENGERS. (7) AUTHORITY:

LOCAL ROUTE

FROM CONSTITUTION STREET TAXI RANK, INTO DROSTDY STREET, INTO DURBAN ROAD, INTO MAGENNIS STREET, INTO MELBROOKES STREET, INTO MATANZIMA ROAD, INTO PONANA TINI ROAD, INTO TIZE STREET, INTO PONANA TINI ROAD INTO LAWRENCE VINQI STREET, INTO CUSHE STREET INTO MATOMELA STREET INTO TENTH AVENUE, STOP AT NTLI STREET AND RETURN INTO TENTH AVENUE, INTO LAWRENCE VINQI STREET, INTO PONANA TINI ROAD, AND RETURN TO CONSTITUTION STREET TAXI RANK VIA MATANZIMA ROAD, MELBROOKES STREET, MAGENNIS STREET, DURBAN STREET AND DROSTDY STREET.

UITENHAGE - GRAAFF-REINET

FROM CONSTITUTION STREET TAXI RANK INTO DROSTDY STREET, INTO CONSTITUTION STREET INTO MARKET STREET INTO CALEDON STREET, INTO CHURCH STREET ONTO GRAAFF-REINET ROAD, RIGHT ONTO R75 VIA KLEINPOORT, WOLWEFONTEIN, JANSENVILLE ONTO GRAAFF-REINET UNCEDO TAXI RANK AT GOEDALS SQUARE (DROP OFF & PICK UP) AND RETURN VIA THE SAME ROUTE.

UITENHAGE - UMTATA

FROM KWAMBIYA TAXI RANK, DOWN MABANDLA ROAD, INTO MATANZIMA ROAD TO MELBROOKES AVENUE, INTO COEGA ROAD, ONTO N2 THROUGH GRAHAMSTOWN, VIA FORT BROWN, VIA FORT BEAUFORT, VIA ALICE, VIA MIDDELDRIFT TO CATHCART STREET TAXI RANK, KING WILLIAM'S TOWN, VIA KOMGHA TO STATION STREET TAXI RANK, BUTTERWORTH VIA IDUTYWA, MQANDULI MAIN ROAD TAXI RANK, VIA ENGCOCO, VIA TSOLO TO YORK ROAD TAXI RANK, UMTATA, VIA PORT ST. JOHNS TO LUSIKISIKI TAXI RANK, RETURN TO UMTATA TAXI RANK (DROP OFF & PICK UP) AND RETURN VIA THE SAME ROUTE.

OP.417184. (2) MBALI TE ID NO 5411040710083. (3) DISTRICT: UITENHAGE. POSTAL ADDRESS: 30 MANELI STREET, KWA NOBUHLE, UITENHAGE, 6242 C/O PATOSI, R.N. 3 STOKWE STR, KWANOBUHLE, UITENHAGE, 6242. (4) NEW APPLICATION. (5) 1 X 5 PASSENGERS. (6) THE CONVEYANCE OF TAXI PASSENGERS. (7) AUTHORITY:

FROM DURBAN STREET TAXI RANK, UITENHAGE TURN RIGHT INTO CALEDON STREET PROCEED STRAIGHT, CROSS MARKET STREET, BIRDS STREET, JOHN STREET, (PICK UP AND DROP OFF) PROCEED STRAIGHT

RICH ROBOT, TURN LEFT INTO CUYLER STREET, DOWN THE BRIDGE, JOIN ROCKLANDS ROAD YOU PICK UP AND DROP OFF TILL AT ROCKLANDS, TURN RIGHT WIDE HORIZON ROAD AND ALL FARMERS SURROUNDING. SOMETIMES YOU PASS STRAIGHT TO ROCKLANDS GARAGE, PROCEED STRAIGHT TILL YOU PICK UP AND DROP OFF VIA THORNHILL AND SURROUNDING FARMERS AND VIA FAIRVIEW PICK UP AND DROP OFF VIA ST ALBANS AND RETURN TO DURBAN STREET TAXI RANK, UITENHAGE.

OP.417477. (2) NGCENGE S ID NO 6201045732086. (3) DISTRICT: GRAAFF-REINET. POSTAL ADDRESS: 2023 ELITEVIEW, GRAAFF-REINET, 6280. (4) NEW APPLICATION (SECTION 25). (5) 1 X 15 PASSENGERS. (6) THE CONVEYANCE OF TAXI PASSENGERS. (7) AUTHORITY: GRAAFF REINET TO DURBAN FROM GOEDHALS SQUARE LONG DISTANCE TAXI RANK, GRAAFF REINET ONTO THE N9, INTO BETHESDA ROAD, THEN ONTO THE R61 VIA CRADOCK, VIA TARKASTAD, VIA QUEENSTOWN, VIA COFIVAMBA, VIA ENGCOBO, VIA UMTATA, VIA LIBODE, VIA PORT ST JOHNS, VIA LUSIKISIKI, VIA FLAGSTAFF (R61) VIA MAGUSHENI, VIA BIZANA, VIA PORT EDWARD, VIA PORT SHEPSTONE THEN ONTO THE N2 TO NEW RANK TAXI RANK, ST ANDREWS STREET, DURBAN AND RETURN VIA THE SAME ROUTE (DROP OFF & PICK UP ALL STOPS) GRAAFF REINET TO JOHANNESBURG FROM UMASIZAKHE TOWNSHIP TO GOEDHALS SQUARE TAXI RANK, FROM GOEDHALS SQUARE TAXI RANK, GRAAFF REINET ONTO THE N9, VIA MIDDELBURG, VIA NOUPOORT, VIA COLESBERG THEN ONTO THE N1 VIA SPRINGFONTEIN, VIA TROMPSBURG, VIA EDENBURG VIA BLOEMFONTEIN, VIA KROONSTAD, VIA VEREENGING PROCEED TO JOHANNESBURG LONG DISTANCE TAXI RANK, PARK STATION, CORNER OF MARKET & JEPPE STREET AND RETURN VIA THE SAME ROUTE. (PICK UP & DROP ALL STOPS) GRAAFF REINET VIA MIDDELBURG TO ROSMEAD FROM UMASIZAKHE TOWNSHIP TO GOEDHALS SQUARE TAXI RANK, FROM GOEDHALS SQUARE TAXI RANK, GRAAFF REINET ONTO THE R75 VIA MIDDELBURG TO ROSMEAD RAILWAY STATION AND RETURN VIA SAME ROUTE (PICK UP & DROP OFF) GRAAFF REINET VIA UITENHAGE TO PORT ELIZABETH FROM GOEDHALS SQUARE TAXI RANK, GRAAFF REINET INTO CHURCH ROAD, THEN ONTO THE R75 VIA JANSENVILLE, VIA UITENHAGE (PICK UP & DROP OFF) CONSTITUTION TAXI RANK VIA DURBAN STREET THEN ONTO THE R75 TO THE NJOLI SQUARE TAXI RANK, KWAZAKHELE, (PICK UP & DROP OFF) AND PROCEED TO THE NORWICH LONG DISTANCE TAXI RANK, STRAND STREET, PORT ELIZABETH AND RETURN (PICK UP & DROP OFF) GRAAFF REINET VIA WILLOWMORE & UNIONDALE TO GEORGE FROM GOEDHALS SQUARE TAXI RANK, GRAAFF-REINET INTO CHURCH STREET, ONTO THE N9 VIA ABERDEEN, VIA WILLOWMORE, VIA UNIONDALE, THEN PROCEED TO THE GEORGE LONG DISTANCE TAXI ASSOCIATION, MARKET SQUARE (PICK UP & DROP OFF) AND THEN TO THE UNCEDO TAXI RANK IN THEMBALETHU TOWNSHIP (GEORGE) (PICK UP & DROP OFF) AND RETURN VIA THE SAME ROUTE. GRAAFF REINET VIA WORCESTER AND PAARL TO CAPE TOWN FROM GOEDHALS SQUARE TAXI RANK, GRAAFF REINET INTO CHURCH STREET, THEN ONTO THE N9 VIA ABERDEEN THEN ONTO THE R61 VIA BEAUFORT WEST, ONTO THE N1 VIA LEEUGAMNKA, VIA LAINGSBURG, VIA DEDOORING, VIA WORCESTER, VIA PAARL THEN PROCEED TO TAXI RANK, STATION TOP DECK CAPE TOWN (PICK UP & DROP OFF) THEN TO THE KHAYELITSHA KWATREK TAXI RANK (PICK UP & DROP OFF) AND RETURN VIA THE SAME ROUTE. GRAAFF REINET VIA MURRYSBURG TO RICHMOND FROM GOEDHALS SQUARE TAXI RANK, GRAAFF REINET INTO CALEDON STREET THEN ONTO THE R63 VIA MURRYSBURG (PICK UP & DROP OFF) CENTRAL TOWN THEN PROCEED TO THE CALTEX GARAGE, RICHMOND (PICK UP & DROP OFF) AND RETURN VIA THE SAME ROUTE GRAAFF REINET VIA CRADOCK AND TARKASTAD TO QUEENSTOWN FROM GOEDHALS SQUARE TAXI RANK, GRAAFF REINET ONTO THE N9 INTO MIDDELBURG ROAD, THEN ONTO THE R61 VIA CRADOCK, VIA TARKASTAD THEN PROCEED TO CATCART ROAD, UNCEDO TAXI RANK, QUEENSTOWN (PICK UP & DROP OFF) AND RETURN VIA THE SAME ROUTE

OP.417479. (2) MTSOLO A ID NO 6905051008088. (3) DISTRICT: GRAAFF-REINET. POSTAL ADDRESS: P O BOX 342, GRAAFF-REINET, 6280. (4) NEW APPLICATION. (5) 1 X 4 PASSENGERS. (6) THE CONVEYANCE OF TAXI PASSENGERS. (7) AUTHORITY: GRAAFF REINET TO DURBAN FROM GOEDHALS SQUARE LONG DISTANCE TAXI RANK, GRAAFF REINET ONTO THE N9, INTO BETHESDA ROAD, THEN ONTO THE R61 VIA

CRADOCK, VIA TARKASTAD, VIA QUEENSTOWN, VIA COFIVAMBA, VIA ENGCOCO, VIA UMTATA, VIA LIBODE, VIA PORT ST JOHNS, VIA LUSIKISIKI, VIA FLAGSTAFF (R61) VIA MAGUSHENI, VIA BIZANA, VIA PORT EDWARD, VIA PORT SHEPSTONE THEN ONTO THE N2 TO NEW RANK TAXI RANK, ST ANDREWS STREET, DURBAN AND RETURN VIA THE SAME ROUTE (DROP OFF & PICK UP ALL STOPS)
 GRAAFF REINET TO JOHANNESBURG
 FROM UMASIZAKHE TOWNSHIP TO GOEDHALS SQUARE TAXI RANK, FROM GOEDHALS SQUARE TAXI RANK, GRAAFF REINET ONTO THE N9, VIA MIDDELBURG, VIA NOUPOORT, VIA COLESBERG THEN ONTO THE N1 VIA SPRINGFONTEIN, VIA TROMPSBURG, VIA EDENBURG VIA BLOEMFONTEIN, VIA KROONSTAD, VIA VEREENGING PROCEED TO JOHANNESBURG LONG DISTANCE TAXI RANK, PARK STATION, CORNER OF MARKET & JEPPE STREET AND RETURN VIA THE SAME ROUTE. (PICK UP & DROP ALL STOPS)
 GRAAFF REINET VIA MIDDELBURG TO ROSMEAD
 FROM UMASIZAKHE TOWNSHIP TO GOEDHALS SQUARE TAXI RANK, FROM GOEDHALS SQUARE TAXI RANK, GRAAFF REINET ONTO THE R75 VIA MIDDELBURG TO ROSMEAD RAILWAY STATION AND RETURN VIA SAME ROUTE (PICK UP & DROP OFF)
 GRAAFF REINET VIA UITENHAGE TO PORT ELIZABETH
 FROM GOEDHALS SQUARE TAXI RANK, GRAAFF REINET INTO CHURCH ROAD, THEN ONTO THE R75 VIA JANSENVILLE, VIA UITENHAGE (PICK UP & DROP OFF) CONSTITUTION TAXI RANK VIA DURBAN STREET THEN ONTO THE R75 TO THE NJOLI SQUARE TAXI RANK, KWAZAKHELE, (PICK UP & DROP OFF) AND PROCEED TO THE NORWICH LONG DISTANCE TAXI RANK, STRAND STREET, PORT ELIZABETH AND RETURN (PICK UP & DROP OFF)
 GRAAFF REINET VIA WILLOWMORE & UNIONDALE TO GEORGE
 FROM GOEDHALS SQUARE TAXI RANK, GRAAFF- REINET INTO CHURCH STREET, ONTO THE N9 VIA ABERDEEN, VIA WILLOWMORE, VIA UNIONDALE, THEN PROCEED TO THE GEORGE LONG DISTANCE TAXI ASSOCIATION, MARKET SQUARE (PICK UP & DROP OFF) AND THEN TO THE UNCEDO TAXI RANK IN THEMBALETHU TOWNSHIP (GEORGE) (PICK UP & DROP OFF) AND RETURN VIA THE SAME ROUTE.
 GRAAFF REINET VIA WORCESTER AND PAARL TO CAPE TOWN
 FROM GOEDHALS SQUARE TAXI RANK, GRAAFF REINET INTO CHURCH STREET, THEN ONTO THE N9 VIA ABERDEEN THEN ONTO THE R61 VIA BEAUFORT WEST, ONTO THE N1 VIA LEEUGAMKA, VIA LAINGSBURG, VIA DEDOORING, VIA WORCESTER, VIA PAARL THEN PROCEED TO TAXI RANK, STATION TOP DECK CAPE TOWN (PICK UP & DROP OFF) THEN TO THE KHAYELITSHA KWATREK TAXI RANK (PICK UP & DROP OFF) AND RETURN VIA THE SAME ROUTE.
 GRAAFF REINET VIA MURRYSBURG TO RICHMOND
 FROM GOEDHALS SQUARE TAXI RANK, GRAAFF REINET INTO CALEDON STREET THEN ONTO THE R63 VIA MURRYSBURG (PICK UP & DROP OFF) CENTRAL TOWN THEN PROCEED TO THE CALTEX GARAGE, RICHMOND (PICK UP & DROP OFF) AND RETURN VIA THE SAME ROUTE
 GRAAFF REINET VIA CRADOCK AND TARKASTAD TO QUEENSTOWN
 FROM GOEDHALS SQUARE TAXI RANK, GRAAFF REINET ONTO THE N9 INTO MIDDELBURG ROAD, THEN ONTO THE R61 VIA CRADOCK, VIA TARKASTAD THEN PROCEED TO CATCART ROAD, UNCEDO TAXI RANK, QUEENSTOWN (PICK UP & DROP OFF) AND RETURN VIA THE SAME ROUTE

OP.417480. (2) MFOLOZI M ID NO 6408105959083. (3) DISTRICT: GRAAFF-REINET. POSTAL ADDRESS: 20 MNANDI VILLAGE, GRAAFF-REINET, 6280. (4) NEW APPLICATION. (5) 1 X 4 PASSENGERS. (6) THE CONVEYANCE OF TAXI PASSENGERS. (7) AUTHORITY:
 GRAAFF REINET TO DURBAN
 FROM GOEDHALS SQUARE LONG DISTANCE TAXI RANK, GRAAFF REINET ONTO THE N9, INTO BETHESDA ROAD, THEN ONTO THE R61 VIA CRADOCK, VIA TARKASTAD, VIA QUEENSTOWN, VIA COFIVAMBA, VIA ENGCOCO, VIA UMTATA, VIA LIBODE, VIA PORT ST JOHNS, VIA LUSIKISIKI, VIA FLAGSTAFF (R61) VIA MAGUSHENI, VIA BIZANA, VIA PORT EDWARD, VIA PORT SHEPSTONE THEN ONTO THE N2 TO NEW RANK TAXI RANK, ST ANDREWS STREET, DURBAN AND RETURN VIA THE SAME ROUTE (DROP OFF & PICK UP ALL STOPS)
 GRAAFF REINET TO JOHANNESBURG
 FROM UMASIZAKHE TOWNSHIP TO GOEDHALS SQUARE TAXI RANK, FROM GOEDHALS SQUARE TAXI RANK, GRAAFF REINET ONTO THE N9, VIA MIDDELBURG, VIA NOUPOORT, VIA COLESBERG THEN ONTO THE N1 VIA SPRINGFONTEIN, VIA TROMPSBURG, VIA EDENBURG VIA BLOEMFONTEIN, VIA KROONSTAD, VIA VEREENGING PROCEED TO JOHANNESBURG LONG DISTANCE TAXI RANK, PARK STATION, CORNER OF MARKET & JEPPE STREET AND RETURN VIA THE SAME ROUTE. (PICK UP & DROP ALL STOPS)
 GRAAFF REINET VIA MIDDELBURG TO ROSMEAD

FROM UMASIZAKHE TOWNSHIP TO GOEDHALS SQUARE TAXI RANK, FROM GOEDHALS SQUARE TAXI RANK, GRAAFF REINET ONTO THE R75 VIA MIDDELBURG TO ROSMEAD RAILWAY STATION AND RETURN VIA SAME ROUTE (PICK UP & DROP OFF)
 GRAAFF REINET VIA Uitenhage to Port Elizabeth
 FROM GOEDHALS SQUARE TAXI RANK, GRAAFF REINET INTO CHURCH ROAD, THEN ONTO THE R75 VIA JANSENVILLE, VIA Uitenhage (PICK UP & DROP OFF) CONSTITUTION TAXI RANK VIA DURBAN STREET THEN ONTO THE R75 TO THE NJOLI SQUARE TAXI RANK, KWAZAKHELE, (PICK UP & DROP OFF) AND PROCEED TO THE NORWICH LONG DISTANCE TAXI RANK, STRAND STREET, PORT ELIZABETH AND RETURN (PICK UP & DROP OFF)
 GRAAFF REINET VIA WILLOWMORE & UNIONDALE TO GEORGE
 FROM GOEDHALS SQUARE TAXI RANK, GRAAFF-REINET INTO CHURCH STREET, ONTO THE N9 VIA ABERDEEN, VIA WILLOWMORE, VIA UNIONDALE, THEN PROCEED TO THE GEORGE LONG DISTANCE TAXI ASSOCIATION, MARKET SQUARE (PICK UP & DROP OFF) AND THEN TO THE UNCEDO TAXI RANK IN THEMBALETHU TOWNSHIP (GEORGE) (PICK UP & DROP OFF) AND RETURN VIA THE SAME ROUTE.
 GRAAFF REINET VIA WORCESTER AND PAARL TO CAPE TOWN
 FROM GOEDHALS SQUARE TAXI RANK, GRAAFF REINET INTO CHURCH STREET, THEN ONTO THE N9 VIA ABERDEEN THEN ONTO THE R61 VIA BEAUFORT WEST, ONTO THE N1 VIA LEEUGAMNKA, VIA LAINGSBURG, VIA DEDOORING, VIA WORCESTER, VIA PAARL THEN PROCEED TO TAXI RANK, STATION TOP DECK CAPE TOWN (PICK UP & DROP OFF) THEN TO THE KHAYELITSHA KWATREK TAXI RANK (PICK UP & DROP OFF) AND RETURN VIA THE SAME ROUTE.
 GRAAFF REINET VIA MURRYSBURG TO RICHMOND
 FROM GOEDHALS SQUARE TAXI RANK, GRAAFF REINET INTO CALEDON STREET THEN ONTO THE R63 VIA MURRYSBURG (PICK UP & DROP OFF) CENTRAL TOWN THEN PROCEED TO THE CALTEX GARAGE, RICHMOND (PICK UP & DROP OFF) AND RETURN VIA THE SAME ROUTE
 GRAAFF REINET VIA CRADOCK AND TARKASTAD TO QUEENSTOWN
 FROM GOEDHALS SQUARE TAXI RANK, GRAAFF REINET ONTO THE N9 INTO MIDDELBURG ROAD, THEN ONTO THE R61 VIA CRADOCK, VIA TARKASTAD THEN PROCEED TO CATCART ROAD, UNCEDO TAXI RANK, QUEENSTOWN (PICK UP & DROP OFF) AND RETURN VIA THE SAME ROUTE

OP.417481. (2) SWELI J ID NO 6212045841082. (3) DISTRICT: GRAAFF-REINET. POSTAL ADDRESS: LEEUBEKKIE STR 41, ASHERVIVILLE, GRAAFF-REINET, 6280. (4) NEW APPLICATION. (5) 1 X 5 PASSENGERS. (6) THE CONVEYANCE OF TAXI PASSENGERS. (7) AUTHORITY:
 GRAAFF REINET TO DURBAN
 FROM GOEDHALS SQUARE LONG DISTANCE TAXI RANK, GRAAFF REINET ONTO THE N9, INTO BETHESDA ROAD, THEN ONTO THE R61 VIA CRADOCK, VIA TARKASTAD, VIA QUEENSTOWN, VIA COFIVAMBA, VIA ENGCOCO, VIA UMTATA, VIA LIBODE, VIA PORT ST JOHNS, VIA LUSIKISIKI, VIA FLAGSTAFF (R61) VIA MAGUSHENI, VIA BIZANA, VIA PORT EDWARD, VIA PORT SHEPSTONE THEN ONTO THE N2 TO NEW RANK TAXI RANK, ST ANDREWS STREET, DURBAN AND RETURN VIA THE SAME ROUTE (DROP OFF & PICK UP ALL STOPS)
 GRAAFF REINET TO JOHANNESBURG
 FROM UMASIZAKHE TOWNSHIP TO GOEDHALS SQUARE TAXI RANK, FROM GOEDHALS SQUARE TAXI RANK, GRAAFF REINET ONTO THE N9, VIA MIDDELBURG, VIA NOUPOORT, VIA COLESBERG THEN ONTO THE N1 VIA SPRINGFONTEIN, VIA TROMPSBURG, VIA EDENBURG VIA BLOEMFONTEIN, VIA KROONSTAD, VIA VEREENGING PROCEED TO JOHANNESBURG LONG DISTANCE TAXI RANK, PARK STATION, CORNER OF MARKET & JEPPE STREET AND RETURN VIA THE SAME ROUTE. (PICK UP & DROP ALL STOPS)
 GRAAFF REINET VIA MIDDELBURG TO ROSMEAD
 FROM UMASIZAKHE TOWNSHIP TO GOEDHALS SQUARE TAXI RANK, FROM GOEDHALS SQUARE TAXI RANK, GRAAFF REINET ONTO THE R75 VIA MIDDELBURG TO ROSMEAD RAILWAY STATION AND RETURN VIA SAME ROUTE (PICK UP & DROP OFF)
 GRAAFF REINET VIA Uitenhage to Port Elizabeth
 FROM GOEDHALS SQUARE TAXI RANK, GRAAFF REINET INTO CHURCH ROAD, THEN ONTO THE R75 VIA JANSENVILLE, VIA Uitenhage (PICK UP & DROP OFF) CONSTITUTION TAXI RANK VIA DURBAN STREET THEN ONTO THE R75 TO THE NJOLI SQUARE TAXI RANK, KWAZAKHELE, (PICK UP & DROP OFF) AND PROCEED TO THE NORWICH LONG DISTANCE TAXI RANK, STRAND STREET, PORT ELIZABETH AND RETURN (PICK UP & DROP OFF)
 GRAAFF REINET VIA WILLOWMORE & UNIONDALE TO GEORGE
 FROM GOEDHALS SQUARE TAXI RANK, GRAAFF-REINET INTO CHURCH STREET, ONTO THE N9 VIA ABERDEEN, VIA WILLOWMORE, VIA UNIONDALE, THEN PROCEED TO THE GEORGE LONG DISTANCE TAXI

ASSOCIATION, MARKET SQUARE (PICK UP & DROP OFF) AND THEN TO THE UNCEDO TAXI RANK IN THEMBALETHU TOWNSHIP (GEORGE) (PICK UP & DROP OFF) AND RETURN VIA THE SAME ROUTE. GRAAFF REINET VIA WORCESTER AND PAARL TO CAPE TOWN FROM GOEDHALS SQUARE TAXI RANK, GRAAFF REINET INTO CHURCH STREET, THEN ONTO THE N9 VIA ABERDEEN THEN ONTO THE R61 VIA BEAUFORT WEST, ONTO THE N1 VIA LEEUGAMNKA, VIA LAINGSBURG, VIA DEDOORING, VIA WORCESTER, VIA PAARL THEN PROCEED TO TAXI RANK, STATION TOP DECK CAPE TOWN (PICK UP & DROP OFF) THEN TO THE KHAYELITSHA KWATREK TAXI RANK (PICK UP & DROP OFF) AND RETURN VIA THE SAME ROUTE. GRAAFF REINET VIA MURRYSBURG TO RICHMOND FROM GOEDHALS SQUARE TAXI RANK, GRAAFF REINET INTO CALEDON STREET THEN ONTO THE R63 VIA MURRYSBURG (PICK UP & DROP OFF) CENTRAL TOWN THEN PROCEED TO THE CALTEX GARAGE, RICHMOND (PICK UP & DROP OFF) AND RETURN VIA THE SAME ROUTE. GRAAFF REINET VIA CRADOCK AND TARKASTAD TO QUEENSTOWN FROM GOEDHALS SQUARE TAXI RANK, GRAAFF REINET ONTO THE N9 INTO MIDDELBURG ROAD, THEN ONTO THE R61 VIA CRADOCK, VIA TARKASTAD THEN PROCEED TO CATCART ROAD, UNCEDO TAXI RANK, QUEENSTOWN (PICK UP & DROP OFF) AND RETURN VIA THE SAME ROUTE

OP.417482. (2) DAMONS D ID NO 5402245085082. (3) DISTRICT: GRAAFF-REINET. POSTAL ADDRESS: 20 MNANDI VILLAGE, GRAAFF-REINET, 6280. (4) NEW APPLICATION. (5) 1 X 4 PASSENGERS. (6) THE CONVEYANCE OF TAXI PASSENGERS. (7) AUTHORITY:

GRAAFF REINET TO DURBAN FROM GOEDHALS SQUARE LONG DISTANCE TAXI RANK, GRAAFF REINET ONTO THE N9, INTO BETHESDA ROAD, THEN ONTO THE R61 VIA CRADOCK, VIA TARKASTAD, VIA QUEENSTOWN, VIA COFIVAMBA, VIA ENGCOBO, VIA UMTATA, VIA LIBODE, VIA PORT ST JOHNS, VIA LUSIKISIKI, VIA FLAGSTAFF (R61) VIA MAGUSHENI, VIA BIZANA, VIA PORT EDWARD, VIA PORT SHEPSTONE THEN ONTO THE N2 TO NEW RANK TAXI RANK, ST ANDREWS STREET, DURBAN AND RETURN VIA THE SAME ROUTE (DROP OFF & PICK UP ALL STOPS) GRAAFF REINET TO JOHANNESBURG FROM UMASIZAKHE TOWNSHIP TO GOEDHALS SQUARE TAXI RANK, FROM GOEDHALS SQUARE TAXI RANK, GRAAFF REINET ONTO THE N9, VIA MIDDELBURG, VIA NOUPOORT, VIA COLESBERG THEN ONTO THE N1 VIA SPRINGFONTEIN, VIA TROMPSBURG, VIA EDENBURG VIA BLOEMFONTEIN, VIA KROONSTAD, VIA VEREENGING PROCEED TO JOHANNESBURG LONG DISTANCE TAXI RANK, PARK STATION, CORNER OF MARKET & JEPPE STREET AND RETURN VIA THE SAME ROUTE. (PICK UP & DROP ALL STOPS)

GRAAFF REINET VIA MIDDELBURG TO ROSMEAD FROM UMASIZAKHE TOWNSHIP TO GOEDHALS SQUARE TAXI RANK, FROM GOEDHALS SQUARE TAXI RANK, GRAAFF REINET ONTO THE R75 VIA MIDDELBURG TO ROSMEAD RAILWAY STATION AND RETURN VIA SAME ROUTE (PICK UP & DROP OFF)

GRAAFF REINET VIA UITENHAGE TO PORT ELIZABETH FROM GOEDHALS SQUARE TAXI RANK, GRAAFF REINET INTO CHURCH ROAD, THEN ONTO THE R75 VIA JANSENVILLE, VIA UITENHAGE (PICK UP & DROP OFF) CONSTITUTION TAXI RANK VIA DURBAN STREET THEN ONTO THE R75 TO THE NJOLI SQUARE TAXI RANK, KWAZAKHELE, (PICK UP & DROP OFF) AND PROCEED TO THE NORWICH LONG DISTANCE TAXI RANK, STRAND STREET, PORT ELIZABETH AND RETURN (PICK UP & DROP OFF)

GRAAFF REINET VIA WILLOWMORE & UNIONDALE TO GEORGE FROM GOEDHALS SQUARE TAXI RANK, GRAAFF-REINET INTO CHURCH STREET, ONTO THE N9 VIA ABERDEEN, VIA WILLOWMORE, VIA UNIONDALE, THEN PROCEED TO THE GEORGE LONG DISTANCE TAXI ASSOCIATION, MARKET SQUARE (PICK UP & DROP OFF) AND THEN TO THE UNCEDO TAXI RANK IN THEMBALETHU TOWNSHIP (GEORGE) (PICK UP & DROP OFF) AND RETURN VIA THE SAME ROUTE.

GRAAFF REINET VIA WORCESTER AND PAARL TO CAPE TOWN FROM GOEDHALS SQUARE TAXI RANK, GRAAFF REINET INTO CHURCH STREET, THEN ONTO THE N9 VIA ABERDEEN THEN ONTO THE R61 VIA BEAUFORT WEST, ONTO THE N1 VIA LEEUGAMNKA, VIA LAINGSBURG, VIA DEDOORING, VIA WORCESTER, VIA PAARL THEN PROCEED TO TAXI RANK, STATION TOP DECK CAPE TOWN (PICK UP & DROP OFF) THEN TO THE KHAYELITSHA KWATREK TAXI RANK (PICK UP & DROP OFF) AND RETURN VIA THE SAME ROUTE.

GRAAFF REINET VIA MURRYSBURG TO RICHMOND FROM GOEDHALS SQUARE TAXI RANK, GRAAFF REINET INTO CALEDON STREET THEN ONTO THE R63 VIA MURRYSBURG (PICK UP & DROP OFF) CENTRAL TOWN THEN PROCEED TO THE CALTEX GARAGE, RICHMOND (PICK UP & DROP OFF) AND RETURN VIA THE SAME ROUTE

GRAAFF REINET VIA CRADOCK AND TARKASTAD TO QUEENSTOWN
 FROM GOEDHALS SQUARE TAXI RANK, GRAAFF REINET ONTO THE N9
 INTO MIDDELBURG ROAD, THEN ONTO THE R61 VIA CRADOCK, VIA
 TARKASTAD THEN PROCEED TO CATCART ROAD, UNCEDO TAXI RANK,
 QUEENSTOWN (PICK UP & DROP OFF) AND RETURN VIA THE SAME
 ROUTE

OP.417483. (2) GALADA EM ID NO 5510275684085. (3) DISTRICT:
 GRAAFF-REINET. POSTAL ADDRESS: PO BOX 503, GRAAFF-REINET, 6280. (4)
 NEW APPLICATION (EXISTING OPERATOR). (5) 1 X 15 PASSENGERS. (6) THE
 CONVEYANCE OF TAXI PASSENGERS. (7) AUTHORITY:
GRAAFF REINET TO DURBAN
 FROM GOEDHALS SQUARE LONG DISTANCE TAXI RANK, GRAAFF REINET
 ONTO THE N9, INTO BETHESDA ROAD, THEN ONTO THE R61 VIA
 CRADOCK, VIA TARKASTAD, VIA QUEENSTOWN, VIA COFIVAMBA, VIA
 ENGCOBO, VIA UMTATA, VIA LIBODE, VIA PORT ST JOHNS, VIA
 LUSIKISIKI, VIA FLAGSTAFF (R61) VIA MAGUSHENI, VIA BIZANA,
 VIA PORT EDWARD, VIA PORT SHEPSTONE THEN ONTO THE N2 TO
 NEW RANK TAXI RANK, ST ANDREWS STREET, DURBAN AND RETURN
 VIA THE SAME ROUTE (DROP OFF & PICK UP ALL STOPS)
GRAAFF REINET TO JOHANNESBURG
 FROM UMASIZAKHE TOWNSHIP TO GOEDHALS SQUARE TAXI RANK, FROM
 GOEDHALS SQUARE TAXI RANK, GRAAFF REINET ONTO THE N9, VIA
 MIDDELBURG, VIA NOUPOORT, VIA COLESBERG THEN ONTO THE N1 VIA
 SPRINGFONTEIN, VIA TROMPSBURG, VIA EDENBURG VIA
 BLOEMFONTEIN, VIA KROONSTAD, VIA VEREENGING PROCEED TO
 JOHANNESBURG LONG DISTANCE TAXI RANK, PARK STATION, CORNER
 OF MARKET & JEPPE STREET AND RETURN VIA THE SAME ROUTE.
 (PICK UP & DROP ALL STOPS)
GRAAFF REINET VIA MIDDELBURG TO ROSMEAD
 FROM UMASIZAKHE TOWNSHIP TO GOEDHALS SQUARE TAXI RANK, FROM
 GOEDHALS SQUARE TAXI RANK, GRAAFF REINET ONTO THE R75 VIA
 MIDDELBURG TO ROSMEAD RAILWAY STATION AND RETURN VIA SAME
 ROUTE (PICK UP & DROP OFF)
GRAAFF REINET VIA UITENHAGE TO PORT ELIZABETH
 FROM GOEDHALS SQUARE TAXI RANK, GRAAFF REINET INTO CHURCH
 ROAD, THEN ONTO THE R75 VIA JANSENVILLE, VIA UITENHAGE
 (PICK UP & DROP OFF) CONSTITUTION TAXI RANK VIA DURBAN
 STREET THEN ONTO THE R75 TO THE NJOLI SQUARE TAXI
 RANK, KWAZAKHELE, (PICK UP & DROP OFF) AND PROCEED TO THE
 NORWICH LONG DISTANCE TAXI RANK, STRAND STREET, PORT
 ELIZABETH AND RETURN (PICK UP & DROP OFF)
GRAAFF REINET VIA WILLOWMORE & UNIONDALE TO GEORGE
 FROM GOEDHALS SQUARE TAXI RANK, GRAAFF-REINET INTO CHURCH
 STREET, ONTO THE N9 VIA ABERDEEN, VIA WILLOWMORE, VIA
 UNIONDALE, THEN PROCEED TO THE GEORGE LONG DISTANCE TAXI
 ASSOCIATION, MARKET SQUARE (PICK UP & DROP OFF) AND THEN
 TO THE UNCEDO TAXI RANK IN THEMBALETHU TOWNSHIP (GEORGE)
 (PICK UP & DROP OFF) AND RETURN VIA THE SAME ROUTE.
GRAAFF REINET VIA WORCESTER AND PAARL TO CAPE TOWN
 FROM GOEDHALS SQUARE TAXI RANK, GRAAFF REINET INTO CHURCH
 STREET, THEN ONTO THE N9 VIA ABERDEEN THEN ONTO THE R61 VIA
 BEAUFORT WEST, ONTO THE N1 VIA LEEUGAMNKA, VIA LAINGSBURG,
 VIA DEDOORING, VIA WORCESTER, VIA PAARL THEN PROCEED TO
 TAXI RANK, STATION TOP DECK CAPE TOWN (PICK UP & DROP OFF)
 THEN TO THE KHAYELITSHA KWATREK TAXI RANK (PICK UP & DROP
 OFF) AND RETURN VIA THE SAME ROUTE.
GRAAFF REINET VIA MURRYSBURG TO RICHMOND
 FROM GOEDHALS SQUARE TAXI RANK, GRAAFF REINET INTO CALEDON
 STREET THEN ONTO THE R63 VIA MURRYSBURG (PICK UP & DROP OFF)
 CENTRAL TOWN THEN PROCEED TO THE CALTEX GARAGE, RICHMOND
 (PICK UP & DROP OFF) AND RETURN VIA THE SAME ROUTE
GRAAFF REINET VIA CRADOCK AND TARKASTAD TO QUEENSTOWN
 FROM GOEDHALS SQUARE TAXI RANK, GRAAFF REINET ONTO THE N9
 INTO MIDDELBURG ROAD, THEN ONTO THE R61 VIA CRADOCK, VIA
 TARKASTAD THEN PROCEED TO CATCART ROAD, UNCEDO TAXI RANK,
 QUEENSTOWN (PICK UP & DROP OFF) AND RETURN VIA THE SAME
 ROUTE

OP.417675. (2) MAKAPELA MN ID NO 3603215156082. (3) DISTRICT:
 UITENHAGE. POSTAL ADDRESS: 28 SETIDISHO STREET, KWA NOBUHLE,
 UITENHAGE, 6242 C/O UNCEDO UITENHAGE TAXI ASSOCIATION PO BOX 1384,
 KWANOBUHLE, UITENHAGE, 6230. (4) NEW APPLICATION. (5) 1 X 14
 PASSENGERS. (6) THE CONVEYANCE OF TAXI PASSENGERS. (7) AUTHORITY:
 LOCAL ROUTE
 FROM CONSTITUTION STREET TAXI RANK, INTO DROSTDY STREET
 ACROSS DURBAN STREET, INTO MAGENNIS STREET INTO MELBROOKES
 STREET, INTO MATANZIMA ROAD, INTO PONANA TINI ROAD, INTO

PITYANA STREET, INTO DLALA STREET INTO MTYINGIZANE STREET, INTO KINIKINI STREET, INTO MONDILE STREET, INTO PHILANI NTSIKA STREET, INTO NGEYAKHE STREET, INTO 1ST AVENUE, INTO 2ND AVENUE, INTO NGEYAKHE STREET INTO PHILANI NTSIKA STREET, RIGHT INTO LAWRENCE VINQI STREET AND RETURN VIA THE SAME ROUTE.

LONG DISTANCE

UITENHAGE - CAPE TOWN

FROM KWAMBOYA TAXI RANK INTO MABANDLA ROAD INTO MATANZIMA ROAD INTO MELBROOKES AVENUE INTO MAGENNIS STREET INTO DURBAN STREET INTO CUYLER STREET ONTO OLD CAPE ROAD VIA ROCKLANDS VIA JEFFREYS BAY VIA BOSKOR VIA HUMANSDORP (N2) VIA PLETTENBERG BAY VIA KNYSNA (N2) VIA GEORGE VIA MOSSEL BAY VIA RIVERSDALE VIA HEIDELBERG (N2) VIA SWELLENDAAM VIA RIVIERSONDEREND VIA CALEDON VIA GRABOUW (N2) VIA SOMERSET WEST VIA STRAND TO UNCEDO TAXI RANK AT CAPE TOWN STATION DECK (DROP OFF & PICK UP) AND RETURN VIA THE SAME ROUTE.

UITENHAGE - GRAAFF-REINET

FROM CONSTITUTION STREET TAXI RANK INTO DROSTDY STREET, INTO CONSTITUTION STREET INTO MARKET STREET INTO CALEDON STREET, INTO CHURCH STREET ONTO GRAAFF-REINET ROAD, RIGHT ONTO R75 VIA KLEINPOORT, WOLWEFONTEIN, JANSENVILLE ONTO GRAAFF-REINET UNCEDO TAXI RANK AT GOEDALS SQUARE (DROP OFF & PICK UP) AND RETURN VIA THE SAME ROUTE.

UITENHAGE - UMTATA

FROM KWAMBIYA TAXI RANK, DOWN MABANDLA ROAD, INTO MATANZIMA ROAD TO MELBROOKES AVENUE, INTO COEGA ROAD, ONTO N2 THROUGH GRAHAMSTOWN, VIA FORT BROWN, VIA FORT BEAUFORT, VIA ALICE, VIA MIDDELDRIFT TO CATHCART STREET TAXI RANK, KING WILLIAM'S TOWN, VIA KOMGHA TO STATION STREET TAXI RANK, BUTTERWORTH VIA IDUTYWA, MQANDULI MAIN ROAD TAXI RANK, VIA ENGCOCO, VIA TSOLO TO YORK ROAD TAXI RANK, UMTATA, VIA PORT ST. JOHNS TO LUSIKISIKI TAXI RANK, RETURN TO UMTATA TAXI RANK (DROP OFF & PICK UP) AND RETURN VIA THE SAME ROUTE.

OP.417739. (2) CAMPER A ID NO 4512015138084. (3) DISTRICT: PORT ELIZABETH. POSTAL ADDRESS: 27 LIBRA STREET, GELVANDALE, PE, 6020.

(4) NEW APPLICATION. (5) 1 X 5 PASSENGERS. (6) THE CONVEYANCE OF TAXI PASSENGERS. (7) AUTHORITY:

- 1) FROM BLOEMENDAL EXTENSIONS 21,23,27,28,31,32 INTO WILLIAM SLAMMERT STREET, LEFT INTO SOUDIEN ROAD, RIGHT INTO RENSBURG STREET, PROCEED TO STANFORD ROAD VIA CLEARY PARK, VIA WINDVOGEL, VIA BAATJIES STREET AND GELVAN TERMINUS INTO KOBUS ROAD, TURN LEFT INTO BEETLESTONE ROAD, INTO STANFORD ROAD, RIGHT INTO ABLETT STREET, KORSTEN THEN INTO HIGHFIELD ROAD THEN INTO COTTRELL STREET INTO STANFORD ROAD THEN INTO HARROWER ROAD, LEFT INTO FETTES ROAD OR PROCEED WITH HARROWER ROAD AND INTO FETTES ROAD AND LEFT INTO THEALE STREET THEN INTO GOVAN MBEKI AVENUE, INTO STRAND STREET TAXI RANK AND RETURN VIA THE SAME ROUTE (PICK UP & DROP OFF ALL STOPS)
- 2) FROM KLEINSKOOL MAIN ROAD INTO RENSBURG STREET, RIGHT INTO SOUDIEN ROAD, RIGHT INTO RENSBURG STREET, PROCEED TO STANFORD ROAD VIA CLEARY PARK, VIA WINDVOGEL VIA BAATJIES STREET AND GELVAN TERMINUS INTO KOBUS ROAD, TURN LEFT INTO BEETLESTONE ROAD, INTO STANFORD ROAD, RIGHT INTO ABLETT STREET, KORSTEN THEN INTO HIGHFIELD ROAD, THEN INTO COTTRELL STREET, INTO STANFORD ROAD THEN INTO HARROWER ROAD LEFT INTO FETTES ROAD OR PROCEED WITH HARROWER ROAD AND INTO FETTES ROAD AND LEFT INTO THEALE STREET, THEN INTO GOVAN MBEKI AVENUE, INTO STRAND STREET TAXI RANK AND RETURN VIA THE SAME ROUTE. (PICK UP & DROP OFF - ALL STOPS)
- 3) FROM BOOYSENS PARK STRAIGHT INTO STANFORD ROAD, PROCEED STANFORD ROAD, INTO CLEARY PARK VIA WINDVOGEL VIA BAATJIES STREET AND GELVAN TERMINUS INTO KOBUS ROAD, TURN LEFT INTO BEETLESTONE ROAD, THEN INTO STANFORD ROAD, RIGHT INTO ABLETT STREET, KORSTEN THEN INTO HIGHFIELD ROAD THEN INTO COTTRELL STREET THEN INTO HARROWER ROAD, LEFT INTO FETTES ROAD OR PROCEED WITH HARROWER ROAD AND INTO FETTES ROAD AND LEFT INTO THEALE STREET, THEN INTO GOVAN MBEKI AVENUE, INTO STRAND STREET TAXI RANK AND RETURN VIA THE SAME ROUTE (PICK UP & DROP OFF - ALL STOPS)
- 4) FROM STRAND STREET TAXI RANK INTO GOVAN MBEKI AVENUE ONTO THE N2 FREEWAY LEFT INTO OLD CAPE ROAD VIA THORNHILL (PICK UP & DROP OFF RAILWAY STATION) VIA

JEFFREYS BAY (PICK UP & DROP OFF BLOCKS TERMINUS) AND THEN PROCEED TO HUMANSDORP TAXI RANK (DROP OFF ONLY) AND RETURN VIA THE SAME ROUTE OR FROM THORNHILL CROSS THE N2 FREEWAY TO LOERIE (DROP OFF & PICK UP MAIN ROAD) AND THEN PROCEED TO HANKEY AND PATENSIE (PICK UP & DROP OFF MAIN ROADS) AND RETURN VIA THE SAME ROUTE.

OP.417763. (2) NOMATYE P ID NO 5807215638084. (3) DISTRICT: PORT ELIZABETH. POSTAL ADDRESS: 64 MPENZU STR, MOTHERWELL, PORT ELIZABETH, 6210. (4) NEW APPLICATION. (5) 1 X 15 PASSENGERS. (6) THE CONVEYANCE OF TAXI PASSENGERS. (7) AUTHORITY:

1. FROM NU6 XABANE STREET TAXI RANK, MOTHERWELL ALONG XABANE STREET TURN RIGHT NZUNGA STREET TURN RIGHT M17 TURN LEFT OLD GRAHAMSTOWN ROAD THROUGH SWARTKOPS TURN LEFT BAXTER ROAD TURN RIGHT BURMAN ROAD TO M4 SETTLERSWAY TO GRIFFEN STREET TAXI RANK AND RETURN VIA THE SAME ROUTE.
2. FROM NU6 XABANE STREET TAXI RANK, MOTHERWELL ALONG XABANE STREET TURN RIGHT NZUNGA STREET TURN RIGHT M17 TURN LEFT OLD GRAHAMSTOWN ROAD THROUGH SWARTKOPS TURN LEFT TALANTI ROAD TURN RIGHT M4 TURN RIGHT CAPE ROAD N2 TURN LEFT KEMPSTON ROAD THEN RIGHT DURBAN STREET TAXI RANK, KORSTEN AND RETURN VIA THE SAME ROUTE.
3. FROM MKWENKWE STREET TAXI RANK, KWADWESI ALONG MKWENKWE, RALO ST, KOYANA ST, TURN LEFT NJOLI STREET TURN NTSHEKISA STREET TURN LEFT COMMERCIAL ROAD, INTO GOVAN MBEKI AVENUE TO GRIFFIN STREET TAXI RANK.
4. FROM GRIFFIN STREET TAXI RANK TURN LEFT HOLLAND STREET TURN LEFT GOVAN MBEKI AVENUE TURN ONTO THE M4 TO HUMWOOD ROAD, TURN RIGHT AT 3RD AVENUE, TO ADMIRALITY ROAD, UNIVERSITY (UPE) RETURN VIA THE SAME ROUTE.
5. FROM JOHNSON ROAD TAXI RANK, ZWIDE, ALONG JOHNSON ROAD TURN LEFT UITENHAGE ROAD, TURN RIGHT CHASE DRIVE TURN LEFT KEETON ROAD TURN RIGHT LINDSAY ROAD TURN LEFT STANFORD ROAD TURN RIGHT JACKSON STREET TURN INTO DURBAN ROAD TAXI RANK, KORSTEN AND RETURN VIA THE SAME ROUTE.

OP.417773. (2) NJIBANE VG ID NO 5706015976084. (3) DISTRICT: PORT ELIZABETH. POSTAL ADDRESS: 76 VAN DER KEMP STR, ZWIDE, PORT ELIZABETH, 6205 C/O MKOHLI, V 11 MGALAGALA STR, KWADWESI, PORT ELIZABETH, 6205. (4) NEW APPLICATION. (5) 1 X 15 PASSENGERS. (6) THE CONVEYANCE OF TAXI PASSENGERS. (7) AUTHORITY:

1. FROM KWANOXOLO TAXI RANK TO OLD UITENHAGE ROAD THROUGH KLEINSKOOL MAIN ROAD, MISSIONVALE TURN RIGHT UITENHAGE ROAD COMMERCIAL ROAD, GOVAN MBEKI AVENUE, GRIFFIN STREET TAXI RANK AND RETURN FREEWAY M4 TURN LEFT COMMERCIAL ROAD, UITENHAGE ROAD, MAIN ROAD MISSIONVALE, KLEINSKOOL, KWANOXOLO TAXI RANK.
2. FROM KWANOXOLO TAXI RANK TO OLD UITENHAGE ROAD THROUGH KLEINSKOOL, MISSIONVALE MAIN ROAD, MAIN ROAD ALGOA PARK TO CHASE STREET TURN LEFT STANFORD ROAD TURN RIGHT DURBAN ROAD TAXI RANK AND RETURN VIA THE SAME ROUTE.
3. FROM MKWENKWE STREET TAXI RANK, KWADWESI ALONG MKWENKWE STREET, RALO STREET, KWAMAGXAKI, KOYANA STREET, ZWIDE TURN LEFT NJOLI STREET TURN RIGHT NTSHEKISA STREET TURN RIGHT COMMERCIAL ROAD GOVAN MBEKI AVENUE TO GRIFFIN STREET TAXI RANK AND RETURN VIA THE SAME ROUTE.
4. FROM NU6 MOTHERWELL TAXI RANK TURN RIGHT NZUGA STREET TURN RIGHT M17 TURN LEFT OLD GRAHAMSTOWN ROAD THROUGH SWARTKOPS TURN LEFT TALANT ROAD TURN RIGHT N2 FREEWAY M4 TO GRIFFIN STREET TAXI RANK AND RETURN VIA THE SAME ROUTE.
5. FROM NU6 MOTHERWELL TAXI RANK TURN RIGHT NZUNGA STREET TURN RIGHT M17 TURN LEFT OLD GRAHAMSTOWN ROAD THROUGH SWARTKOPS TURN LEFT BEXTER STREET TURN RIGHT BURMAN ROAD TURN LEFT N2 TURN LEFT KEMPSTON ROAD TURN RIGHT DURBAN ROAD TAXI RANK AND RETURN VIA THE SAME ROUTE.

OP.417774. (2) HAWU ML ID NO 4908255122087. (3) DISTRICT: PORT ELIZABETH. POSTAL ADDRESS: 6 MHLABA STR, NEW BRIGHTON, PORT ELIZABETH, 6001 C/O MKOHLI, V 11 MGALAGALA STR, KWADWESI, PORT ELIZABETH, 6205. (4) NEW APPLICATION. (5) 1 X 15 PASSENGERS. (6) THE CONVEYANCE OF TAXI PASSENGERS. (7) AUTHORITY:

1. FROM MKWENKWE STREET TAXI RANK, KWADWESI ALONG MKWENKWE STREET, RALO, KOYANA STREET TURN LEFT NJOLI STREET TURN RIGHT NTSHEKISA STREET TURN LEFT COMMERCIAL ROAD, GOVAN MBEKI AVENUE TO GRIFFIN STREET TAXI RANK AND RETURN VIA THE SAME ROUTE.
2. FROM NU6 MOTHERWELL TAXI RANK ALONG XABANE STRET TURN

RIGHT NZUNGA STREET TURN RIGHT M17 TURN LEFT OLD GRAHAMSTOWN ROAD THROUGH SWARTKOPS TURN LEFT BAXTER STREET TURN RIGHT BURMAN ROAD TURN LEFT N2 TURN LEFT KEMPSTON ROAD TURN RIGHT DURBAN ROAD TO DURBAN STREET TAXI RANK AND RETURN VIA THE SAME ROUTE.

3. FROM KWANOXOLO TAXI RANK TURN RIGHT OLD UITENHAGE ROAD THROUGH KLEINSKOOL, MISSIONVALE, ALGOA PARK MAIN ROAD, CHASE STREET, TURN LEFT STANFORD ROAD TURN RIGHT JACKSON STREET TURN LEFT DURBAN STREET TAXI RANK, KORSTEN AND RETURN VIA THE SAME ROUTE.

OP.417789. (2) MPEKWENI MC ID NO 5301045698088. (3) DISTRICT: PORT ELIZABETH. POSTAL ADDRESS: 24 SOMPONTSHA STR, ZWIDE, PE, 6020. (4) NEW APPLICATION (SECTION 25). (5) 1 X 15 PASSENGERS. (6) THE CONVEYANCE OF TAXI PASSENGERS. (7) AUTHORITY:

1. FROM NJOLI SQUARE KWAZAKHELE ALONG NJOLI ROAD TURN RIGHT NTSHEKISA STREET TURN LEFT COMMERCIAL ROAD, GOVAN MBEKI AVENUE TO GRIFFEN STREET TAXI RANK AND RETURN HOLLAND STREET TURN LEFT GOVAN MBEKI AVENUE, FREEWAY BURMAN ROAD TURN LEFT TO OLD GRAHAMSTOWN ROAD TURN RIGHT FERGUSON ONTURN RIGHT MENDI ROAD TURN RIGHT NTSHEKISA TURN LEFT NJOLI ROAD TO NJOLI SQUARE, KWAZAKHELE.
2. FROM NJOLI SQUARE KWAZAKHELE ALONG NJOLI ROAD TURN LEFT KOYANA STREET RALO STREET CROSS UITENHAGE ROAD MKWENKWE STREET TURN LEFT ASRAYI STREET TURN LEFT MHLOBOKOTSHANE STREET TURN LEFT MKWENKWE STREET AND RETURN VIA THE SAME ROUTE.
3. FROM NJOLI SQUARE KWAZAKEHELE ALONG NJOLI STREET TURN RIGHT NTSHEKISA STREET CHASE STREET TURN LEFT KEETON STREET TURN RIGHT LINDSAY ROAD TURN LEFT STANFORD ROAD TURN RIGHT TO DURBAN ROAD TAXI RANK AND RETURN VIA THE SAME ROUTE.
4. FROM NU6 TAXI RANK MOTHEREWLL TO NZUNGA STREET TURN LEFT NZUNGA STREET TURN RIGHT M17 TURN LEFT OLD GRAHAMSTOWN ROAD THROUGH SWARTKOPS TURN LEFT N2 THROUG FREEWAY TO GRIFFEN STREET TAXI RANK AND RETURN VIA THE SAME ROUTE.
5. FROM NU6 TAXI RANK MOTHEREWLL TO NZUNGA STREET TURN RIGHT M17 TURN LEFT TO OLD GRAHAMSTOWN ROAD THROUGH SWARTKOPS TURN LEFT NO N2 THROUGH FREEWAY TURN LEFT KEMPSTON ROAD TURN RIGHT DURBAN ROAD TAXI RANK, KORSTEN AND RETURN VIA THE SAME ROUTE.
6. FROM STRAND STREET TAXI RANK TURN RIGHT HOLLAND STREET TURN LEFT FREEWAY THROUGH HUMWOOD ROAD, KINGSBEACH TURN RIGHT 2ND AVENUE TO COLLEGE CAMPUS VIA BRIGHTON DRIVE OR ERASMUS DRIVE OR UNIVERSITY WAY UPE AND RETURN VIA THE SAME ROUTE.

OP.417792. (2) KRALA DS ID NO 7001265351081. (3) DISTRICT: PORT ELIZABETH. POSTAL ADDRESS: 8759 SITE & SERVICE, KWA ZAKHELE, PORT ELIZABETH, 6205. (4) NEW APPLICATION. (5) 1 X 14 PASSENGERS. (6) THE CONVEYANCE OF TAXI PASSENGERS. (7) AUTHORITY:

1. FROM STRAND STREET TAXI RANK TURN RIGHT HOLLAND STREET TURN LEFT FREEWAY THROUGH HUMWOOD ROAD, KINGSBEACH TURN RIGHT 2ND AVENUE TO COLLEGE CAMPUS VIA BRIGHTON DRIVE OR ERASMUS DRIVE OR UNIVERSITY WAY UPE AND RETURN VIA THE SAME ROUTE.
2. FROM NJOLI SQUARE KWAZAKHELE ALONG NJOLI ROAD TURN RIGHT NTSHEKISA STREET TURN LEFT COMMERCIAL ROAD, GOVAN MBEKI AVENUE TO GRIFFEN STREET TAXI RANK AND HOLLAND STREET TURN LEFT GOVAN MBEKI AVENUE FREEWAY BURMAN ROAD TURN LEFT TO OLD GRAHAMSTOWN ROAD TURN RIGHT FERGUSON OR TURN RIGHT MENDI ROAD TURN RIGHT NTSHEKIS TURN LEFT NJOLI ROAD TO NJOLI SQUARE, KWAZAKHELE.
3. FROM NJOLI SQUARE KWAZAKHELE ALONG NJOLI STREET TURN RIGHT NTSHEKISA STREET CHASE STREET TURN LEFT KEETON STREET TURN RIGHT LINDSAY ROAD TURN LEFT STANFORD ROAD TURN RIGHT TO DURBAN ROAD TAXI RANK, KORSTEN AND RETURN VIA THE SAME ROUTE
4. FROM SOWETO JOHNSON ROAD ZWIDE ALONG JOHNSON ROAD TURN LEFT KOYANA STREET, SPONDO STREET TURN LEFT UITENHAGE ROAD TURN RIGHT CHASE STREET TURN LEFT KEETON STREET TURN RIGHT LINDSAY ROAD TURN LEFT STANFORD ROAD TURN RIGHT TO DURBAN ROAD TAXI RANK, KORSTEN AND RETURN VIA THE SAME ROUTE.
5. FROM KOYANA STREET TAXI RANK ALONG KOYANA SPONDO STREET TURN LEFT UITENHAGE ROAD TURN RIGHT CHASE STREET TURN LEFT KEETON STREET TURN RIGHT LINDSAY ROAD, TURN LEFT STANFORD ROAD TURN RIGHT TO DURBAN ROAD TAXI RANK,

- KORSTEN, AND RETURN VIA THE SAME ROUTE.
6. FROM NU6 TAXI RANK MOTHERWELL TO NZUNGA STREET TURN LEFT NZUNGA STREET TURN RIGHT M17 TURN LEFT OLD GRAHAMSTOWN ROAD THROUGH SWARTKOPS TURN LEFT N2 THROUGH FREEWAY TO GRIFFEN STREET TAXI RANK AND RETURN VIA THE SAME ROUTE.
 7. FROM NU6 TAXI RANK MOTHERWELL TO NZUNGA STREET TURN LEFT NZUNGA STREET TURN RIGHT M17 TURN LEFT TO OLD GRAHAMSTOWN ROAD THROUGH SWARTKOPS TURN LEFT TO N2 THROUGH FREEWAY TURN LEFT KEMPSTON ROAD TURN RIGHT DURBAN ROAD TAXI RANK KORSTEN, AND RETURN VIA THE SAME ROUTE.

OP.417816. (2) CUNUNDWA SM ID NO 7408045613088. (3) DISTRICT: PORT ELIZABETH. POSTAL ADDRESS: BLOCK 13 ROOM 2, BHONGWENI HOSTEL KWA ZAKHELE, PORT ELIZABETH, 6205. (4) NEW APPLICATION. (5) 1 X 14 PASSENGERS. (6) THE CONVEYANCE OF TAXI PASSENGERS. (7) AUTHORITY:

1. FROM SEYISI SQUARE KWAZAKHELE ALONG SEYISI STREET TURN RIGHT MAQANDA STREET TURN LEFT TSHANGANA STREET TURN RIGHT AVENUE A TURN LEFT FERGUSON ROAD TURN RIGHT OLD GRAHAMSTOWN ROAD, GOVAN MBEDI AVENUE TO GRIFFEN STREET TAXI RANK AND RETURN HOLLAND STREET, GOVAN MBEDI AVENUE TURN LEFT FREEWAY, BURMAN ROAD, OLD GRAHAMSTOWN ROAD TURN RIGHT FERGUSON, RIGHT AVENUE A, LEFT TSHANGANA STREET RIGHT MAQANDA STREET, LEFT SEYISI STREET, KWAZAKHELE AND RETURN.
2. FROM SOWETO JOHNSON ROAD ZWIDE ALONG JOHNSON ROAD, TURN LEFT KOYANA STREET THROUGH SPONDO STREET TURN LEFT Uitenhage Road, COMMERCIAL ROAD, GOVAN MBEDI AVENUE, GRIFFEN STREET TAXI RANK AND RETURN FREEWAY TURN LEFT CAPE ROAD N2 TURN LEFT COMMERCIAL ROAD, Uitenhage Road TURN RIGHT SPONDO STREET, KOYANA STREET TURN RIGHT JOHNSON ROAD, ZWIDE AND RETURN
3. FROM MKWENKWE TAXI RANK ALONG MKWENKWE STREET, RALO STREET, KOYANA STREET TURN LEFT NJOLI ROAD, TURN RIGHT NTSHEKISA ROAD, CHASE STREET TURN LEFT KEETON STREET, RIGHT LINDSAY ROAD TURN LEFT STANFORD ROAD TURN RIGHT DURBAN ROAD TAXI RANK, KORSTEN AND RETURN VIA THE SAME ROUTE.
4. FROM NU6 TAXI RANK, MOTHERWELL TO NZUNGA STREET, TURN RIGHT M17, TURN LEFT OLD GRAHAMSTOWN ROAD THROUGH SWARTKOPS TURN LEFT N2 THROUGH FREEWAY TO GRIFFEN STREET TAXI RANK AND RETURN VIA THE SAME ROUTE.
5. FROM KWANOXOLO TO OLD Uitenhage Road TURN RIGHT OLD Uitenhage Road THROUGH KLEINSKOOL, MAIN ROAD MISSIONVALE, MAIN ROAD ALGOA PARK TO CHASE STREET TURN LEFT STANFORD ROAD TURN RIGHT TO DURBAN ROAD TAXI RANK, KORSTEN AND RETURN VIA THE SAME ROUTE.

OP.417817. (2) BOOI MG ID NO 5402145606086. (3) DISTRICT: PORT ELIZABETH. POSTAL ADDRESS: 91 SAKUBA STREET, ZWIDE, PORT ELIZABETH, 6000 C/O BAMBENI, Z.Z. PO BOX 339, PORT ELIZABETH, 6000. (4) NEW APPLICATION. (5) 1 X 15 PASSENGERS. (6) THE CONVEYANCE OF TAXI PASSENGERS. (7) AUTHORITY:

1. FROM KOYANA TAXI RANK THROUGH SPONDO ROAD TURN LEFT STRUANDALE TURN LEFT MATI ROAD THROUGH CHASE DRIVE TURN LEFT KEETON STREET TURN RIGHT LINDSAY TURN LEFT STANFORD ROAD TURN RIGHT JACKSON STREET TURN LEFT DURBAN ROAD TAXI RANK, KORSTEN AND RETURN VIA THE SAME ROUTE.
2. FROM KOYANA TAXI RANK TURN RIGHT JOHNSON ROAD TURN LEFT Uitenhage Road THROUGH COMMERCIAL ROAD THROUGH SYDNHAM ROAD THROUGH GOVAN MBEDI AVENUE, TURN LEFT GRIFFEN STREET TAXI RANK AND RETURN VIA THE SAME ROUTE.
3. FROM GRIFFEN STREET TAXI RANK TURN LEFT HOLLAND STREET TURN LEFT GOVAN MBEDI AVENUE TURN LEFT M4 THROUGH BURMAN ROAD TURN RIGHT GRAHAMSTOWN ROAD, TURN LEFT NZUNGA, TURN LEFT XABANE TO NU6 TAXI RANK, MOTHERWELL AND RETURN VIA THE SAME ROUTE.
4. FROM GRIFFEN STREET TAXI RANK TURN LEFT HOLLAND STREET TURN LEFT GOVAN MBEDI AVENUE TURN RIGHT RUSSEL ROAD THROUGH CAPE ROAD TURN LEFT TIGERKLOOF THROUGH 9TH AVENUE TO WALMER TAXI RANK AND RETURN VIA THE SAME ROUTE.
5. FROM GRIFFEN STREET TAXI RANK TURN LEFT GOVAN MBEDI AVENUE, TURN LEFT M4 THROUGH N2 VIA GRAHAMSTOWN VIA PEDDIE TO CARTCATH ROAD TAXI RANK KING WILLIAMS TOWN AND RETURN VIA THE SAME ROUTE.
6. FROM GRIFFEN STREET TAXI RANK TURN LEFT HOLLAND STREET TURN LEFT GOVAN MBEDI AVENUE, TURN LEFT M4 THROUGH N2 VIA GRAHAMSTOWN VIA FORT BEAUFORT TO ALICE TAXI RANK AND RETURN VIA THE SAME ROUTE.

OP.417818. (2) MENZE ME ID NO 5608215693081. (3) DISTRICT: PORT ELIZABETH. POSTAL ADDRESS: 81 SAKUBA STREET, ZWIDE, PORT ELIZABETH, 6001 C/O BAMBENI, Z.Z. PO BOX 339, PORT ELIZABETH, 6000. (4) NEW APPLICATION. (5) 1 X 15 PASSENGERS. (6) THE CONVEYANCE OF TAXI PASSENGERS. (7) AUTHORITY:

1. FROM KOYANA TAXI RANK THROUGH SPONDO ROAD TURN LEFT STRUANDALE TURN LEFT MATI ROAD THROUGH CHASE DRIVE, TURN LEFT KEETON STREET, TURN RIGHT LINDSAY TURN LEFT STANFORD ROAD TURN RIGHT JACKSON STREET TURN LEFT DURBAN ROAD TAXI RANK, KORSTEN AND RETURN VIA THE SAME ROUTE
2. FROM KOYANA TAXI RANK TURN RIGHT JOHNSON ROAD TURN LEFT UITENHAGE ROAD THROUGH COMMERCIAL ROAD THROUGH SYDNHAM ROAD THROUGH GOVAN MBEKI AVENUE, TURN LEFT GRIFFEN STREET TAXI RANK AND RETURN VIA THE SAME ROUTE.
3. FROM GRIFFEN STREET TAXI RANK TURN LEFT HOLLAND STREET TURN LEFT GOVAN MBEKI AVENUE TURN LEFT M4 THROUGH BURMAN ROAD, TURN RIGHT GRAHAMSTOWN ROAD, TURN LEFT NZUNGA, TURN LEFT XABANE TO NU6 TAXI RANK MOTHERWELL AND RETURN VIA THE SAME ROUTE.
4. FROM GRIFFEN STREET TAXI RANK TURN LEFT HOLLAND STREET TURN LEFT GOVAN MBEKI AVENUE TURN RIGHT RUSSEL ROAD THROUGH CAPE ROAD TURN LEFT TIGER KLOOF THROUGH 9TH AVENUE TO WALMER TAXI RANK AND RETURN VIA THE SAME ROUTE.
5. FROM GRIFFEN STREET TAXI RANK TURN LEFT GOVAN MBEKI AVENUE TURN LEFT M4 THROUGH N2 VIA GRAHAMSTOWN VIA PEDDIE TO CARTCATH ROAD TAXI RANK KING WILLIAMS TOWN AND RETURN VIA THE SAME ROUTE.
6. FROM GRIFFEN STREET TAXI RANK TURN LEFT HOLLAND STREET TURN LEFT GOVAN MBEKI AVENUE, TURN LEFT M4 THROUGH N2 VIA GRAHAMSTOWN VIA FORT BEAUFORT TO ALICE TAXI RANK AND RETURN VIA THE SAME ROUTE.

OP.417825. (2) BULANI S ID NO 5410265587085. (3) DISTRICT: PORT ELIZABETH. POSTAL ADDRESS: 4 MENDU STREET, SWARTKOPS VALLEY/NU 6, PORT ELIZABETH, 6210. (4) NEW APPLICATION (SECTION 25). (5) 1 X 15 PASSENGERS. (6) THE CONVEYANCE OF TAXI PASSENGERS. (7) AUTHORITY:

1. FROM GRIFFEN STREET TAXI RANK TURN RIGHT TO HOLLAND STREET TURN LEFT GOVAN MBEKI AVENUE TURN RIGHT RUSSELL ROAD THROUGH CAPE ROAD TURN LEFT TARGET KLOOF THROUGH RIVER ROAD TO 8TH AVENUE, TURN RIGHT MAIN ROAD TURN LEFT 9TH AVENUE TO WALMER TAXI RANK AND RETURN VIA THE SAME ROUTE.
2. FROM GRIFFEN STREET TAXI RANK TURN RIGHT HOLLAND STREET TURN LEFT GOVAN MBEKI AVENUE TURN LEFT TO FREEWAY TURN RIGHT TO HEUGH ROAD TURN RIGHT WILLIAM MOFFAT TURN LEFT HAROLD STREET TURN LEFT WALMER ROAD TURN RIGHT BUFFELS ROAD LET TO ATHLONE STREET TURN LEFT CYRIL STREET TURN LEFT HIGH STREET TO BUFFELS FONTEIN AND RETURN VIA THE SAME ROUTE.
3. FROM GRIFFEN STREET TAXI RANK VIA FREEWAY, UITENHAGE ROAD, RALO STREET TO KWAMAGXAKI RANK OR VIA KWADWESI POLICE STATION TO KWADWESI TAXI RANK AND BACK VIA COMMERCIAL ROAD OR FREEWAY BACK TO GRIFFEN STREET TAXI RANK. FROM KWADWESI TAXI RANK VIA UITENHAGE ROAD OR VIA KWAMAGXAKI, VEEPLAAS, ZWIDE VIA NJOLI ROAD, NTSHEKISA ROAD, COMMERCIAL ROAD TO GRIFFEN STREET TAXI RANK.
4. FROM STRAND STREET TAXI RANK TURN RIGHT HOLLAND STREET TURN LEFT FREEWAY THROUGH HUMWOOD ROAD, KINGS BEACH TURN RIGHT 2ND AVENUE TO COLLEGE CAMPUS VIA BRIGHTON DRIVE/ERASMUS DRIVE/UNIVERSITY WAY UPE AND RETURN VIA THE SAME ROUTE.
5. FROM NJOLI SQUARE, KWAZAKHELE ALONG NJOLI ROAD, TURN RIGHT NTSHEKISA STREET TURN LEFT COMMERCIAL ROAD, GOVAN MBEKI AVENUE TO GRIFFEN STREET TAXI RANK AND RETURN HOLLAND STREET TURN LEFT GOVAN MBEKI AVENUE FREEWAY BURMAN ROAD TURN LEFT TO OLD GRAHAMSTOWN ROAD TURN RIGHT FERGUSON/TURN RIGHT MENDI ROAD TURN RIGHT NTSHEKISA TURN LEFT NJOLI ROAD TO NJOLI SQUARE, KWAZAKHELE.
6. FROM NJOLI SQUARE KWAZAKHELE ALONG NJOLI STREET TURN RIGHT NTSHEKISA STREET, CHASE STREET, TURN LEFT KEETON STREET, TURN RIGHT LINDSAY ROAD, TURN LEFT STANDFORD ROAD, TURN RIGHT DURBAN ROAD TAXI RANK AND RETURN VIA THE SAME ROUTE.
7. FROM NU6 TAXI RANK, MOTHERWELL VIA NZUNGA STREET VIA M17 THROUGH SWARTKOPS VIA N2 TO GRIFFEN STREET TAXI RANK OR GRAHAMSTOWN ROAD, GOVAN MBEKI TO GRIFFEN STREET TAXI RANK AND RETURN VIA THE SAME ROUTE OR FREEWAY TO SUMMERSTRAND.
8. FROM GRIFFEN STREET TAXI RANK VIA FREEWAY, N2, NANAGA,

GRAHAMSTOWN, PEDDIE, KING WILLIAM'S TOWN TO EAST LONDON OR VIA FORT BEAUFORT, ALICE, KING WILLIAM'S TOWN TO EAST LONDON CITY TAXI RANK AND RETURN VIA THE SAME ROUTE.

9. FROM GRIFFEN STREET TAXI RANK VIA M4 ONTO N2 VIA JEFFREYS BAY TO HUMANSDORP TAXI RANK AND RETURN VIA THE SAME ROUTE.

OP.417832. (2) MANYANGE V ID NO 5512256152082. (3) DISTRICT: PORT ELIZABETH. POSTAL ADDRESS: 82 SKEFILE STR, ZWIDE, PORT ELIZABETH, 6001. (4) NEW APPLICATION. (5) 1 X 15 PASSENGERS. (6) THE CONVEYANCE OF TAXI PASSENGERS. (7) AUTHORITY:

1. FROM SOWETO JOHNSON ROAD ZWIDE ALONG JOHNSON ROAD TURN LEFT KOYANA STREET, SPONDO STREET, TURN LEFT UITENHAGE ROAD, COMMERCIAL ROAD, GOVAN MBEKI AVENUE, GRIFFEN STREET TAXI RANK, RETURN FREEWAY TURN LEFT CAPE ROAD, N2, TURN LEFT COMMERCIAL ROAD, UITENHAGE ROAD, TURN RIGHT SPONDO STREET, KOYANA STREET TURN RIGHT JOHNSON ROAD.
2. FROM SEYISI SQUARE KWAZAKHELE ALONG SEYISI STREET TURN RIGHT MAQANDA STREET TURN LEFT TSHANGANA STREET TURN RIGHT AVENUE A TURN LEFT FERGUSON ROAD TURN RIGHT OLD GRAHAMSTOWN ROAD, GOVAN MBEKI AVENUE INTO GRIFFEN STREET TAXI RANK RETURN HOLLAND STREET LEFT GOVAN MBEKI AVENUE, LEFT FREEWAY, BURMAN ROAD, LEFT BAXTER STREET, LEFT OLD GRAHAMSTOWN ROAD, TURN RIGHT FERGUSON ROAD TURN RIGHT AVENUE A, LEFT TSHANGANA STREET, RIGHT MAQANDA STREET, LEFT SEYISI STREET TO SEYISI SQUARE, KWAZAKHELE.
3. FROM MKWENKWE STREET TAXI RANK, ALONG MKWENKWE STREET, RALO STREET, KOYANA STREET, TURN LEFT NJOLI ROAD, RIGHT NTSHEKISA STREET, CHASE STREET, TURN LEFT KEETON STREET, RIGHT LINDSAY ROAD, LEFT STANFORD ROAD, TURN RIGHT TO DURBAN ROAD TAXI RANK, KORSTEN AND RETURN VIA SAME ROUTE
4. FROM KWANOXOLO TO OLD UITENHAGE ROAD TURN RIGHT OLD UITENHAGE ROAD THROUGH KLEINSKOOL, MAIN ROAD MISSIONVALE, MAIN ROAD ALGOA PARK, TO CHASE STREET TURN LEFT STANFORD ROAD TURN RIGHT TO DURBAN ROAD, KORSTEN AND RETURN VIA THE SAME ROUTE.

OP.417833. (2) MAHLAKAHLAKA S ID NO 7208165419088. (3) DISTRICT: PORT ELIZABETH. POSTAL ADDRESS: 180 VUKU STR, KWAZAKHELE, PORT ELIZABETH, 6001. (4) NEW APPLICATION. (5) 1 X 14 PASSENGERS. (6) THE CONVEYANCE OF TAXI PASSENGERS. (7) AUTHORITY:

1. FROM MKWENKWE STREET TAXI RANK, KWADWESI ALONG MKWENKWE, THROUGH RALO, KOYANA TURN LEFT NJOLI ROAD TURN RIGHT NTSHEKISA STREET TURN LEFT COMMERCIAL ROAD, GOVAN MBEKI AVENUE TO GRIFFEN STREET TAXI RANK AND RETURN VIA THE SAME ROUTE.
2. FROM KWANOXOLO TAXI RANK TURN RIGHT OLD UITENHAGE ROAD THROUGH KLEINSKOOL MAIN ROAD THROUGH MISSIONVALE MAIN ROAD TURN RIGHT TO MAIN ROAD ALGOA PARK TO CHASE DRIVE TO KEETON ROAD TURN RIGHT LINDSAY ROAD TURN LEFT STANFORD ROAD TURN RIGHT JACKSON STREET TURN LEFT DURBAN ROAD TAXI RANK, KORSTEN AND RETURN VIA THE SAME ROUTE
3. FROM KABASHE STREET TAXI RANK, NU6 MOTHERWELL, TURN RIGHT NZUNGA STREET TURN RIGHT M17 TURN LEFT TO OLD GRAHAMSTOWN ROAD THROUGH SWARTKOPS TURN LEFT TALENT ROAD TO N2 M4 TO GRIFFEN STREET TAXI RANK AND RETURN VIA THE SAME ROUTE.
4. FROM GRIFFEN STREET TAXI RANK TURN LEFT HOLLAND STREET TURN GOVAN MBEKI AVENUE TO M4 HUMWOOD ROAD TURN RIGHT 2ND AVENUE TO COLLEGE CAMPUS 3RD AVENUE, ERASMUS DRIVE, ADMIRAL WAY, UNIVERSITY ROAD AND RETURN VIA THE SAME ROUTE.
5. FROM GRIFFEN STREET TAXI RANK TURN LEFT HOLLAND STREET TURN LEFT GOVAN MBEKI AVENUE TURN RIGHT RUSSEL ROAD, CAPE ROAD, TURN LEFT TARGET KLOOF, RIVER ROAD AND TURN MAIN ROAD TURN LEFT WILLIAM MOFFAT ROAD TURN RIGHT HERALD ROAD TURN LEFT WALTER ROAD TURN RIGHT BUFFELSFONTEIN ROAD TURN LEFT ATHLONE ROAD AND RETURN VIA THE SAME ROUTE.

OP.417845. (2) MGWADLENI NC ID NO 4810200613089. (3) DISTRICT: PORT ELIZABETH. POSTAL ADDRESS: 83 MNOABANE STREET, KWA DWESI, PORT ELIZABETH, 6201 C/O MKOHLI, V 11 MGALAGALA STR, KWADWESI, PORT ELIZABETH, 6205. (4) NEW APPLICATION. (5) 1 X 15 PASSENGERS. (6) THE CONVEYANCE OF TAXI PASSENGERS. (7) AUTHORITY:

1. FROM MKWENKWE STREET TAXI RANK, KWADWESI ALONG MKWENKWE, THROUGH RALO, KOYANA TURN LEFT NJOLI ROAD TURN RIGHT NTSHEKISA STREET TURN LEFT COMMERCIAL ROAD, GOVAN MBEKI AVENUE TO GRIFFEN STREET TAXI RANK AND RETURN VIA THE SAME ROUTE.

2. FROM KWANOXOLO TAXI RANK TURN RIGHT OLD UITENHAGE ROAD THROUGH KLEINSKOOL, MAIN ROAD THROUGH MISSIONVALE MAIN ROAD TURN RIGHT TO MAIN ROAD ALGOA PARK TO CHASE DRIVE TO KEETON ROAD TURN RIGHT LINDSAY ROAD TURN LEFT STANFORD ROAD TURN RIGHT JACKSON STREET TURN LEFT DURBAN ROAD TAXI RANK, KORSTEN, AND RETURN VIA THE SAME ROUTE.
3. FROM NU5, MOTHERWELL, XABASHE STREET TAXI RANK TURN RIGHT NZUNGA STREET TURN RIGHT M17 TURN LEFT TO OLD GRAHAMSTOWN ROAD THROUGH SWARTKOPS TURN LEFT TALANT ROAD TO N2 M4 TO GRIFFIN STREET TAXI RANK AND RETURN VIA THE SAME ROUTE.
4. FROM GRIFFIN STREET TAXI RANK TURN LEFT HOLLAND STREET TURN GOVAN MBEDI AVENUE TO M4, HUMWOOD ROAD TURN RIGHT 2ND AVENUE TO COLLEGE CAMPUS 3RD AVENUE, ERASMUS DRIVE, ADMIRAL WAY, UNIVERSITY ROAD AND RETURN VIA THE SAME ROUTE.
5. FROM GRIFFIN STREET TAXI RANK TURN LEFT HOLLAND STREET, TURN LEFT GOVAN MBEDI AVENUE TURN RIGHT RUSSELL ROAD, CAPE ROAD, TURN LEFT TARGET KLOOF, RIVER ROAD AND TURN MAIN ROAD TURN LEFT WILLIAM MOFFAT ROAD TURN RIGHT HERALD ROAD TURN LEFT WATTISI ROAD TURN RIGHT BUFFELSFONTEIN ROAD TURN LEFT ATHLONE ROAD AND RETURN VIA THE SAME ROUTE.

OP.417851. (2) Suku MS ID NO 5804166006080. (3) DISTRICT: UITENHAGE. POSTAL ADDRESS: 3 SIDIDI STREET, KWA NOBUHLE, UITENHAGE, 6242 C/O PATOSI, R.N. 3 STOKWE STR, KWANOBUHLE, UITENHAGE, 6242. (4) NEW APPLICATION. (5) 1 X 5 PASSENGERS. (6) THE CONVEYANCE OF TAXI PASSENGERS. (7) AUTHORITY: FROM DURBAN STREET TAXI RANK, UITENHAGE TURN RIGHT INTO CALEDON STREET PROCEED STRAIGHT, CROSS MARKET STREET, BIRDS STREET, JOHN STREET, (PICK UP AND DROP OFF) PROCEED STRAIGHT RICH ROBOT, TURN LEFT INTO CUYLER STREET, DOWN THE BRIDGE, JOIN ROCKLANDS ROAD YOU PICK UP AND DROP OFF TILL AT ROCKLANDS, TURN RIGHT WIDE HORIZON ROAD AND ALL FARMERS SURROUNDING. SOMETIMES YOU PASS STRAIGHT TO ROCKLANDS GARAGE, PROCEED STRAIGHT TILL YOU PICK UP AND DROP OFF VIA THORNHILL AND SURROUNDING FARMERS AND VIA FAIRVIEW PICK UP AND DROP OFF VIA ST ALBANS AND RETURN TO DURBAN STREET TAXI RANK, UITENHAGE.

OP.417852. (2) HOBOSHE MW ID NO 4003135425080. (3) DISTRICT: PORT ELIZABETH. POSTAL ADDRESS: 11 CWILI STR, SWARTKOPSVALLEY, PE, 6210. (4) NEW APPLICATION (EXISTING OPERATOR). (5) 1 X 13 PASSENGERS. (6) THE CONVEYANCE OF TAXI PASSENGERS. (7) AUTHORITY:

- 1) FROM N.U. 6 TAXI RANK, MOTHERWELL TO NZUNGA STREET, TURN RIGHT INTO NZUNGA STREET, TURN RIGHT ONTO THE M17, TURN LEFT INTO OLD GRAHAMSTOWN ROAD THROUGH SWARTKOPS, TURN LEFT ONTO THE N2 FREEWAY THEN INTO GRIFFIN STREET TAXI RANK AND RETURN VIA THE SAME ROUTE.
- 2) FROM MKHWENKWE STREET TAXI RANK, KWADWESI ALONG MKHWENKWE STREET INTO RALO STREET, KOYANA STREET, TURN LEFT IN NJOLI ROAD TURN RIGHT INTO NTSHEKISA ROAD, INTO CHASE STREET, LEFT INTO KEETON STREET, RIGHT INTO LINDSAY ROAD, TURN LEFT INTO STANFORD ROAD, THEN RIGHT INTO DURBAN ROAD TAXI RANK, KORSTEN AND RETURN VIA THE SAME ROUTE
- 3) FROM SOWETO JOHNSON ROAD, ZWIDE ALONG JOHNSON ROAD, TURN LEFT INTO KOYANA STREET, INTO SPONDO STREET, TURN LEFT INTO UITENHAGE ROAD, INTO COMMERCIAL ROAD, THEN INTO GOVAN MBEDI AVENUE, INTO GRIFFIN STREET TAXI RANK AND RETURN VIA THE N2 FREEWAY TURN LEFT INTO CAPE ROAD (N2) THEN LEFT INTO COMMERCIAL ROAD, INTO UITENHAGE, TURN RIGHT INTO SPONDO STREET, THEN INTO KOYANA STREET THEN INTO JOHNSON ROAD, ZWIDE
- 4) FROM SEYISI SQUARE ALONG SEYISI STREET, KWAZAKHELE TURN RIGHT INTO MAQANDA STREET, TURN LEFT INTO TSANGANA STREET, TURN RIGHT INTO AVENUE A, TURN LEFT INTO FERGUSON ROAD, TURN RIGHT INTO OLD GRAHAMSTOWN ROAD, THEN INTO GOVAN MBEDI AVENUE, INTO GRIFFIN STREET TAXI RANK, THEN RETURN INTO GOVAN MBEDI AVENUE, TURN LEFT ONTO THE FREEWAY, INTO BURMAN ROAD, TURN LEFT INTO BAXTER ROAD, LEFT INTO OLD GRAHAMSTOWN ROAD, RIGHT INTO FERGUSON ROAD, LEFT INTO AVENUE A, LEFT IN TSHANGANA STREET, RIGHT INTO MAQANDA STREET, TURN LEFT IN SEYISI SQUARE, KWAZAKHELE.

OP.417855. (2) PETERS DI ID NO 5304305125081. (3) DISTRICT: PORT ELIZABETH. POSTAL ADDRESS: 113 COTTRELL STREET, KORSTEN, PORT

ELIZABETH, 6020. (4) NEW APPLICATION. (5) 1 X 15 PASSENGERS. (6) THE CONVEYANCE OF TAXI PASSENGERS. (7) AUTHORITY:

- 1) FROM BLOEMENDAL EXTENSIONS 21, 23, 27, 28, 31, 32 INTO WILLIAM SLAMMERT STREET, LEFT INTO SOUDIEN ROAD, RIGHT INTO RENSBURG STREET, PROCEED TO STANFORD ROAD VIA CLEARY PARK, VIA WINDVOGEL, VIA BAATJIES STREET AND GELVAN TERMINUS INTO KOBUS ROAD, TURN LEFT INTO BEETLESTONE ROAD, INTO STANFORD ROAD, RIGHT INTO ABLETT STREET, KORSTEN THEN INTO HIGHFIELD ROAD THEN INTO COTTRELL STREET INTO STANFORD ROAD THEN INTO HARROWER ROAD, LEFT INTO FETTES ROAD OR PROCEED WITH HARROWER ROAD AND INTO FETTES ROAD AND LEFT INTO THEALE STREET THEN INTO GOVAN MBEDI AVENUE, INTO STRAND STREET TAXI RANK AND RETURN VIA THE SAME ROUTE (PICK UP & DROP OFF ALL STOPS)
- 2) FROM KLEINSKOOL MAIN ROAD INTO RENSBURG STREET, RIGHT INTO SOUDIEN ROAD, RIGHT INTO RENSBURG STREET, PROCEED TO STANFORD ROAD VIA CLEARY PARK, VIA WINDVOGEL VIA BAATJIES STREET AND GELVAN TERMINUS INTO KOBUS ROAD, TURN LEFT INTO BEETLESTONE ROAD, INTO STANFORD ROAD, RIGHT INTO ABLETT STREET, KORSTEN THEN INTO HIGHFIELD ROAD, THEN INTO COTTRELL STREET, INTO STANFORD ROAD THEN INTO HARROWER ROAD LEFT INTO FETTES ROAD OR PROCEED WITH HARROWER ROAD AND INTO FETTES ROAD AND LEFT INTO THEALE STREET, THEN INTO GOVAN MBEDI AVENUE, INTO STRAND STREET TAXI RANK AND RETURN VIA THE SAME ROUTE. (PICK UP & DROP OFF - ALL STOPS)
- 3) FROM BOOYSENS PARK STRAIGHT INTO STANFORD ROAD, PROCEED STANFORD ROAD, INTO CLEARY PARK VIA WINDVOGEL VIA BAATJIES STREET AND GELVAN TERMINUS INTO KOBUS ROAD, TURN LEFT INTO BEETLESTONE ROAD, THEN INTO STANFORD ROAD, RIGHT INTO ABLETT STREET, KORSTEN THEN INTO HIGHFIELD ROAD THEN INTO COTTRELL STREET THEN INTO HARROWER ROAD, LEFT INTO FETTES ROAD OR PROCEED WITH HARROWER ROAD AND INTO FETTES ROAD AND LEFT INTO THEALE STREET, THEN INTO GOVAN MBEDI AVENUE, INTO STRAND STREET TAXI RANK AND RETURN VIA THE SAME ROUTE (PICK UP & DROP OFF - ALL STOPS)
- 4) FROM STRAND STREET TAXI RANK INTO GOVAN MBEDI AVENUE ONTO THE N2 FREEWAY LEFT INTO OLD CAPE ROAD VIA THORNHILL (PICK UP & DROP OFF RAILWAY STATION) VIA JEFFREYS BAY (PICK UP & DROP OFF BLOCKS TERMINUS) AND THEN PROCEED TO HUMANSDORP TAXI RANK (DROP OFF ONLY) AND RETURN VIA THE SAME ROUTE OR FROM THORNHILL CROSS THE N2 FREEWAY TO LOERIE (DROP OFF & PICK UP MAIN ROAD) AND THEN PROCEED TO HANKEY AND PATENSIE (PICK UP & DROP OFF MAIN ROADS) AND RETURN VIA THE SAME ROUTE.

OP.417865. (2) NDUNGANE VR ID NO 5608135788086. (3) DISTRICT: PORT ELIZABETH. POSTAL ADDRESS: 8286 SITE AND SERVICE, KWA ZAKHELE, PORT ELIZABETH, 6001. (4) NEW APPLICATION. (5) 1 X 15 PASSENGERS. (6) THE CONVEYANCE OF TAXI PASSENGERS. (7) AUTHORITY:

1. FROM NJOLI SQUARE, KWAZAKHELE ALONG NJOLI ROAD TURN RIGHT NTSHEKISA STREET TURN LEFT COMMERCIAL ROAD, GOVAN MBEDI AVENUE TO GRIFFEN STREET TAXI RANK AND RETURN HOLLAND STREET TURN LEFT GOVAN MBEDI AVENUE ONTO THE FREEWAY THEN INTO BURMAN ROAD, TURN LEFT TO OLD GRAHAMSTOWN ROAD TURN RIGHT FERGUSON OR TURN RIGHT MENDI ROAD TURN RIGHT NTSHEKISA TURN LEFT NJOLI ROAD TO NJOLI SQUARE, KWAZAKHELE.
2. FROM NJOLI SQUARE KWAZAKHELE ALONG NJOLI STREET TURN RIGHT NTSHEKISA STREET, CHASE STREET TURN LEFT KEETON STREET TURN RIGHT LINDSAY ROAD TURN LEFT STANFORD ROAD TURN RIGHT TO DURBAN ROAD TAXI RANK, KORSTEN AND RETURN VIA THE SAME ROUTE.
3. FROM SEYISI SQUARE KWAZAKHELE ALONG SEYISI STREET TURN RIGHT MAQANDA STREET TURN MODUKA STREET, NTSHEKISA STREET TURN LEFT COMMERCIAL ROAD GOVAN MBEDI AVENUE TO GRIFFEN STREET TAXI RANK AND RETURN HOLLAND STREET GOVAN MBEDI AVENUE TURN LEFT FREEWAY, BURMAN ROAD, OLD GRAHAMSTOWN ROAD TURN RIGHT FERGUSON ROAD TO NTSHEKISA STREET OR VIA MENDI ROAD TO NTSHEKISA STREET MODUKA STREET TURN MAQANDA SEYISI TAXI RANK, KWAZAKHELE.
4. FROM SEYISI SQUARE KWAZAKHELE ALONG SEYISI TURN RIGHT MAQANDA STREET TURN RIGHT MODUKA STREET NTSHEKISA STREET, CHASE STREET TURN LEFT KEETON STREET TURN RIGHT LINDSAY ROAD TURN LEFT STANFORD ROAD TURN RIGHT TO DURBAN ROAD TAXI RANK, KORSTEN AND RETURN VIA THE SAME ROUTE.

5. FROM SOWETO JOHNSON ROAD ZWIDE ALONG JOHNSON ROAD TURN LEFT KOYANA STREET THROUGH SPONDO STREET TURN LEFT UITENHAGE ROAD COMMERCIAL ROAD, GOVAN MBEKI AVENUE, GRIFFEN STREET TAXI RANK AND RETURN FREEWAY TURN LEFT CAPE ROAD N2 TURN LEFT COMMERCIAL ROAD, UITENHAGE ROAD TURN RIGHT DULUX SPONDO STREET KOYANA STREET TURN RIGHT JOHNSON ROAD, ZWIDE AND RETURN VIA THE SAME ROUTE.
6. FROM GUNGULUZA STREET TAXI RANK NEW BRIGHTON ALONG TSHANGANE STREET MODUKA STREET NTSHEKISA STREET CHASE STREET TURN LEFT KEETON STREET TURN RIGHT LINDSAY ROAD TURN LEFT STANFORD ROAD TURN RIGHT TO DURBAN ROAD TAXI RANK, KORSTEN AND RETURN VIA THE SAME ROUTE.
7. FROM NU6 TAXI RANK, MOTHERWELL TO NZUNGA STREET TURN LEFT NZUNGA STREET ONTO TURN M17 TURN LEFT TO OLD GRAHAMSTOWN ROAD THROUGH SWARTKOPS TURN LEFT TO N2 THROUGH FREEWAY TURN, LEFT KEMPSTON ROAD TURN RIGHT DURBAN ROAD TAXI RANK, KORSTEN AND RETURN VIA THE SAME ROUTE.

OP.417878. (2) NGUBO TW ID NO 4510145159087. (3) DISTRICT: PORT ELIZABETH. POSTAL ADDRESS: 533 - 23 SOWETO ON SEA, SOWETO, PORT ELIZABETH, 6001. (4) NEW APPLICATION. (5) 1 X 15 PASSENGERS. (6) THE CONVEYANCE OF TAXI PASSENGERS. (7) AUTHORITY:

1. FROM JOHNSON ROAD SOWETO-ON-SEA ALONG JOHNSON ROAD TURN LEFT UITENHAGE ROAD TURN RIGHT CHASE DRIVE TURN LEFT KEETON ROAD TURN RIGHT LINDSAY ROAD TURN LEFT STANFORD ROAD TURN RIGHT JACKSON ROAD TURN LEFT DURBAN ROAD TAXI KORTEN, AND RETURN VIA THE SAME ROUTE
2. FROM MKWENKE STREET TAXI RANK ALONG MKWENKWE, RALO, KOYANA TURN LEFT NJOLI STREET TURN RIGHT NTSHEKISA STREET TURN LEFT COMMERCIAL ROAD, GOVAN MBEKI AVENUE TO GRIFFEN STREET TAXI RANK AND RETURN VIA THE SAME ROUTE.
3. FROM KWANOXOLO TAXI RANK TURN RIGHT OLD UITENHAGE ROAD THROUGH MAIN ROAD KLEINSKOOL, MISSIONVALE MAIN ROAD, TURN RIGHT TO ALGOA PARK MAIN ROAD TO CHASE DRIVE TURN LEFT STANFORD ROAD TURN RIGHT JACKSON ROAD TURN LEFT DURBAN ROAD TAXI RANK, KORSTEN AND RETURN VIA THE SAME ROUTE
4. FROM GRIFFEN STREET TAXI RANK TURN LEFT HOLLAND STREET TURN LEFT GOVAN MBEKI AVENUE TURN LEFT TO M4, HUMWOOD ROAD TURN RIGHT 2ND AVENUE, ADMIRAL WAY, COLLEGE CAMPUS, UNIVERSITY ROAD AND RETURN VIA THE SAME ROUTE.
5. FROM GRIFFEN STREET TAXI RANK TO ENGCOCO VIA GRAHAMSTOWN, FORT BEAUFORT, SEAMOUR, WHITTLESEA, QUEENSTOWN, COFIMVABA AND RETURN VIA THE SAME ROUTE.
6. FROM GRIFFEN STREET TAXI RANK TO UMTATA VIA GRAHAMSTOWN, PEDDIE, KING WILLIAM'S TOWN, KOMGA, BUTTERWORTH, IDUTYWA AND RETURN VIA THE SAME ROUTE.

OP.417896. (2) MADLOKAZI WP ID NO 5804155845084. (3) DISTRICT: PORT ELIZABETH. POSTAL ADDRESS: 48 SANDLA STREET, NEW BRIGHTON, PE, 6200 C/O MKOHLI, V 11 MGALAGALA STR, KWADWESI, PORT ELIZABETH, 6205. (4) NEW APPLICATION (EXISTING OPERATOR). (5) 1 X 16 PASSENGERS. (6) THE CONVEYANCE OF TAXI PASSENGERS. (7) AUTHORITY:

- 1) FROM N.U. 6 TAXI RANK, MOTHERWELL TO NZUNGA STREET, TURN RIGHT INTO NZUNGA STREET, TURN RIGHT ONTO THE M17, TURN LEFT INTO OLD GRAHAMSTOWN ROAD THROUGH SWARTKOPS, TURN LEFT ONTO THE N2 FREEWAY THEN INTO GRIFFIN STREET TAXI RANK AND RETURN VIA THE SAME ROUTE.
- 2) FROM MKHWENKWE STREET TAXI RANK, KWADWESI ALONG MKHWENKWE STREET INTO RALO STREET, KOYANA STREET, TURN LEFT IN NJOLI ROAD TURN RIGHT INTO NTSHEKISA ROAD, INTO CHASE STREET, LEFT INTO KEETON STREET, RIGHT INTO LINDSAY ROAD, TURN LEFT INTO STANFORD ROAD, THEN RIGHT INTO DURBAN ROAD TAXI RANK, KORSTEN AND RETURN VIA THE SAME ROUTE
- 3) FROM SOWETO JOHNSON ROAD, ZWIDE ALONG JOHNSON ROAD, TURN LEFT INTO KOYANA STREET, INTO SPONDO STREET, TURN LEFT INTO UITENHAGE ROAD, INTO COMMERCIAL ROAD, THEN INTO GOVAN MBEKI AVENUE, INTO GRIFFIN STREET TAXI RANK AND RETURN VIA THE N2 FREEWAY TURN LEFT INTO CAPE ROAD (N2) THEN LEFT INTO COMMERCIAL ROAD, INTO UITENHAGE, TURN RIGHT INTO SPONDO STREET, THEN INTO KOYANA STREET THEN INTO JOHNSON ROAD, ZWIDE
- 4) FROM SEYISI SQUARE ALONG SEYISI STREET, KWAZAKHELE TURN RIGHT INTO MAQANDA STREET, TURN LEFT INTO TSANGANA STREET, TURN RIGHT INTO AVENUE A, TURN LEFT INTO FERGUSON ROAD, TURN RIGHT INTO OLD GRAHAMSTOWN ROAD, THEN INTO GOVAN MBEKI AVENUE, INTO GRIFFIN STREET TAXI RANK, THEN RETURN INTO GOVAN MBEKI AVENUE, TURN LEFT

ONTO THE FREEWAY, INTO BURMAN ROAD, TURN LEFT INTO BAXTER ROAD, LEFT INTO OLD GRAHAMSTOWN ROAD, RIGHT INTO FERGUSON ROAD, LEFT INTO AVENUE A, LEFT IN TSHANGANA STREET, RIGHT INTO MAQANDA STREET, TURN LEFT IN SEYISI SQUARE, KWAZAKHELE.

OP.417897. (2) MAKUBALO VG ID NO 3510010214083. (3) DISTRICT: PORT ELIZABETH. POSTAL ADDRESS: 48 NOHASHE STREET, KWA MAGXAKI, PORT ELIZABETH, 6205 C/O MKOHLI, V 11 MGALAGALA STR, KWADWESI, PORT ELIZABETH, 6205. (4) NEW APPLICATION. (5) 1 X 14 PASSENGERS. (6) THE CONVEYANCE OF TAXI PASSENGERS. (7) AUTHORITY:

- 1) FROM N.U. 6 TAXI RANK, MOTHERWELL TO NZUNGA STREET, TURN RIGHT INTO NZUNGA STREET, TURN RIGHT ONTO THE M17, TURN LEFT INTO OLD GRAHAMSTOWN ROAD THROUGH SWARTKOPS, TURN LEFT ONTO THE N2 FREEWAY THEN INTO GRIFFIN STREET TAXI RANK AND RETURN VIA THE SAME ROUTE.
- 2) FROM MKHWENKWE STREET TAXI RANK, KWADWESI ALONG MKHWENKWE STREET INTO RALO STREET, KOYANA STREET, TURN LEFT IN NJOLI ROAD TURN RIGHT INTO NTSHEKISA ROAD, INTO CHASE STREET, LEFT INTO KEETON STREET, RIGHT INTO LINDSAY ROAD, TURN LEFT INTO STANFORD ROAD, THEN RIGHT INTO DURBAN ROAD TAXI RANK, KORSTEN AND RETURN VIA THE SAME ROUTE
- 3) FROM SOWETO JOHNSON ROAD, ZWIDE ALONG JOHNSON ROAD, TURN LEFT INTO KOYANA STREET, INTO SPONDO STREET, TURN LEFT INTO UITENHAGE ROAD, INTO COMMERCIAL ROAD, THEN INTO GOVAN MBEKI AVENUE, INTO GRIFFIN STREET TAXI RANK AND RETURN VIA THE N2 FREEWAY TURN LEFT INTO CAPE ROAD (N2) THEN LEFT INTO COMMERCIAL ROAD, INTO UITENHAGE, TURN RIGHT INTO SPONDO STREET, THEN INTO KOYANA STREET THEN INTO JOHNSON ROAD, ZWIDE
- 4) FROM SEYISI SQUARE ALONG SEYISI STREET, KWAZAKHELE TURN RIGHT INTO MAQANDA STREET, TURN LEFT INTO TSANGANA STREET, TURN RIGHT INTO AVENUE A, TURN LEFT INTO FERGUSON ROAD, TURN RIGHT INTO OLD GRAHAMSTOWN ROAD, THEN INTO GOVAN MBEKI AVENUE, INTO GRIFFIN STREET TAXI RANK, THEN RETURN INTO GOVAN MBEKI AVENUE, TURN LEFT ONTO THE FREEWAY, INTO BURMAN ROAD, TURN LEFT INTO BAXTER ROAD, LEFT INTO OLD GRAHAMSTOWN ROAD, RIGHT INTO FERGUSON ROAD, LEFT INTO AVENUE A, LEFT IN TSHANGANA STREET, RIGHT INTO MAQANDA STREET, TURN LEFT IN SEYISI SQUARE, KWAZAKHELE.

OP.417898. (2) SMAYI MZ ID NO 5412055709085. (3) DISTRICT: PORT ELIZABETH. POSTAL ADDRESS: 21 KUBANKU STR, SWARTSKOPSVALLEY, PORT ELIZABETH, 6210 C/O MKOHLI, V 11 MGALAGALA STR, KWADWESI, PORT ELIZABETH, 6205. (4) NEW APPLICATION. (5) 1 X 15 PASSENGERS. (6) THE CONVEYANCE OF TAXI PASSENGERS. (7) AUTHORITY:

- 1) FROM N.U. 6 TAXI RANK, MOTHERWELL TO NZUNGA STREET, TURN RIGHT INTO NZUNGA STREET, TURN RIGHT ONTO THE M17, TURN LEFT INTO OLD GRAHAMSTOWN ROAD THROUGH SWARTKOPS, TURN LEFT ONTO THE N2 FREEWAY THEN INTO GRIFFIN STREET TAXI RANK AND RETURN VIA THE SAME ROUTE.
- 2) FROM MKHWENKWE STREET TAXI RANK, KWADWESI ALONG MKHWENKWE STREET INTO RALO STREET, KOYANA STREET, TURN LEFT IN NJOLI ROAD TURN RIGHT INTO NTSHEKISA ROAD, INTO CHASE STREET, LEFT INTO KEETON STREET, RIGHT INTO LINDSAY ROAD, TURN LEFT INTO STANFORD ROAD, THEN RIGHT INTO DURBAN ROAD TAXI RANK, KORSTEN AND RETURN VIA THE SAME ROUTE
- 3) FROM SOWETO JOHNSON ROAD, ZWIDE ALONG JOHNSON ROAD, TURN LEFT INTO KOYANA STREET, INTO SPONDO STREET, TURN LEFT INTO UITENHAGE ROAD, INTO COMMERCIAL ROAD, THEN INTO GOVAN MBEKI AVENUE, INTO GRIFFIN STREET TAXI RANK AND RETURN VIA THE N2 FREEWAY TURN LEFT INTO CAPE ROAD (N2) THEN LEFT INTO COMMERCIAL ROAD, INTO UITENHAGE, TURN RIGHT INTO SPONDO STREET, THEN INTO KOYANA STREET THEN INTO JOHNSON ROAD, ZWIDE
- 4) FROM SEYISI SQUARE ALONG SEYISI STREET, KWAZAKHELE TURN RIGHT INTO MAQANDA STREET, TURN LEFT INTO TSANGANA STREET, TURN RIGHT INTO AVENUE A, TURN LEFT INTO FERGUSON ROAD, TURN RIGHT INTO OLD GRAHAMSTOWN ROAD, THEN INTO GOVAN MBEKI AVENUE, INTO GRIFFIN STREET TAXI RANK, THEN RETURN INTO GOVAN MBEKI AVENUE, TURN LEFT ONTO THE FREEWAY, INTO BURMAN ROAD, TURN LEFT INTO BAXTER ROAD, LEFT INTO OLD GRAHAMSTOWN ROAD, RIGHT INTO FERGUSON ROAD, LEFT INTO AVENUE A, LEFT IN TSHANGANA STREET, RIGHT INTO MAQANDA STREET, TURN LEFT IN SEYISI SQUARE, KWAZAKHELE.

OP.417912. (2) ADAMS LK ID NO 6007075970086. (3) DISTRICT: PORT ELIZABETH. POSTAL ADDRESS: 16 BIRA ST, MOTHERWELL, PE, 6210. (4) NEW APPLICATION (LATE RENEWAL). (5) 1 X 15 PASSENGERS. (6) THE CONVEYANCE OF ORGANISED PARTIES. (7) AUTHORITY: FROM POINTS SITUATED WITHIN THE MUNICIPAL AREA OF PORT ELIZABETH TO POINTS SITUATED WITHIN THE REPUBLIC OF SOUTH AFRICA AND RETURN.

OP.417927. (2) SOXOKASHE FG ID NO 6512015680083. (3) DISTRICT: PORT ELIZABETH. POSTAL ADDRESS: 25 MPUNGU STR, MOTHERWELL NUI1, PORT ELIZABETH, 6211 C/O MTSHATSHENI, S.M. 38 PALO STREET, MOTHERWELL, PORT ELIZABETH, 6001. (4) NEW APPLICATION. (5) 1 X 15 PASSENGERS. (6) THE CONVEYANCE OF ORGANISED PARTIES. (7) AUTHORITY: FROM POINTS SITUATED WITHIN THE MUNICIPAL AREA OF PORT ELIZABETH TO POINTS SITUATED WITHIN THE REPUBLIC OF SOUTH AFRICA AND RETURN.

OP.417929. (2) WHITE TA ID NO 6704155143085. (3) DISTRICT: PORT ELIZABETH. POSTAL ADDRESS: 6 BEATON STREET, GELVANDALE, PORT ELIZABETH, 6020. (4) REPLACEMENT OF PERMIT. (5) 1 X 15 PASSENGERS. (6) THE CONVEYANCE OF TAXI PASSENGERS. (7) AUTHORITY:

1) FROM KORSTEN TAXI RANK, RIGHT INTO CLARE STREET, LEFT INTO COTTRELL STREET, RIGHT INTO DURBAN ROAD, RIGHT INTO CJ LANGENHOVEN DRIVE, LEFT INTO NORVIC LANE, RIGHT INTO HAVEN ROAD, LEFT INTO RING ROAD, PROCEED INTO PICKERING STREET, LEFT INTO SECOND AVENUE, RIGHT INTO FRANK STREET, LEFT INTO SIXTH AVENUE, RIGHT INTO CAPE ROAD, LEFT INTO WILLIAM MOFFETT EXPRESS WAY, LEFT INTO ALLAN DRIVE, RIGHT INTO WHEELER DRIVE, RIGHT INTO MILDON ROAD, LEFT INTO CHANNON STREET, LEFT INTO WILLIAM MOFFETT EXPRESS WAY, LEFT INTO MAIN ROAD WALMER TO WALMER PARK SHOPPING COMPLEX.

RETURN : FROM WALMER PARK SHOPPING COMPLEX, RIGHT INTO WILLIAM MOFFETT EXPRESS WAY, LEFT INTO CIRCULAR DRIVE, RIGHT INTO AG VISSER LANE, RIGHT INTO OVERBAAKENS ROAD, LEFT INTO WILLIAM MOFFETT EXPRESS WAY, LEFT TOWARDS SHOPPING COMPLEX, RIGHT AT SAN AFRICA, OUT LEFT AT SAN AFRICA, LEFT INTO WILLIAM MOFFETT EXPRESS WAY, RIGHT INTO CAPE ROAD, LEFT INTO LANGENHOVEN DRIVE, LEFT INTO DURBAN ROAD, LEFT INTO COTTRELL STREET, RIGHT INTO CLARE STREET TO KORSTEN RANK. ALTERNATIVE ROUTE FROM WILLIAM MOFFETT EXPRESS WAY, RIGHT INTO CAPE ROAD, LEFT INTO SIXTH AVENUE, RIGHT INTO BURT DRIVE, LEFT INTO CJ LANGENHOVEN DRIVE, LEFT INTO DURBAN ROAD, LEFT INTO COTTRELL STREET, RIGHT INTO CLARE STREET TO KORSTEN TAXI RANK.

2) FROM GREENACRES TAXI RANK, RIGHT INTO RING ROAD, RIGHT INTO CJ LANGENHOVEN DRIVE, LEFT INTO DURBAN ROAD, LEFT INTO COTTRELL STREET, RIGHT INTO HIGHFIELD ROAD, RIGHT INTO ABLETT STREET, LEFT INTO STANFORD ROAD, LEFT INTO AUBREY STREET OR BEETLESTONE ROAD, RIGHT INTO KOBUS ROAD, RIGHT INTO GAIL ROAD OR STRAIGHT TO HELENVALE TERMINUS, LEFT INTO STANFORD ROAD TO CLEARY PARK TAXI RANK OR VIA SALSONEVILLE OR ARCADIA TO BLOEMENDAL AND TIMOTHY VALLEY AND RETURN ON THE SAME ROUTE.

3) FROM NORWICH TAXI RANK, RIGHT INTO STRAND STREET, LEFT INTO GRACE STREET, LEFT INTO GOVAN MBEDI AVENUE, RIGHT INTO WHITES ROAD, STRAIGHT INTO WESTERN ROAD, RIGHT INTO RINK STREET OR LEFT AROUND PARK DRIVE AND LEFT INTO RINK STREET, LEFT UP INTO CAPE ROAD OR STRAIGHT UP INTO WESTBOURNE ROAD AND THEN STRAIGHT INTO BUCKINGHAM ROAD OR FROM CAPE ROAD, RIGHT INTO ALBANY ROAD AND LEFT INTO BUCKINGHAM ROAD, LEFT INTO MOUNT ROAD, RIGHT INTO CAPE ROAD, RIGHT INTO CONNINGHAM ROAD, LEFT INTO NORVIC LANE AND LEFT INTO ROCHELLE ROAD THEN RIGHT INTO PIMLICKO STREET, LEFT INTO RING ROAD AND RIGHT INTO GREENACRES TAXI RANK. FROM BUCKINGHAM ROAD STRAIGHT THEN LEFT UP INTO ROCHELLE ROAD, RIGHT INTO PIMLICKO STREET, LEFT INTO RING ROAD AND RIGHT INTO GREENACRES TAXI RANK AND RETURN ON THE SAME ROUTE.

4) FROM MERCANTILE TAXI RANK DOWN COTTRELL STREET, LEFT INTO DURBAN ROAD OR STANFORD ROAD, STRAIGHT TO CLEARY PARK TAXI RANK, RIGHT INTO RENSBURG STREET, RIGHT INTO SOUDIEN ROAD AND THEN LEFT INTO UITENHAGE ROAD, LEFT INTO RENSBURG STREET TO EXT'S 27/28/29/31/32/33/34 OR INTO SOUDIEN ROAD, LEFT INTO AKEER STREET LEFT INTO LAWRENCE ERASMUS DRIVE, RIGHT INTO RENSBURG STREET, LEFT INTO

BARBERRY DRIVE, LEFT INTO VELOCIA DRIVE, RIGHT INTO STRELITZIA STREET, LEFT INTO BARBERRY DRIVE, RIGHT INTO PINCUSHION STREET, RIGHT INTO RENSBURG STREET, LEFT INTO BUTTERLILLY STREET, RIGHT INTO BARBERRY DRIVE AND LEFT INTO RENSBURG STREET AND RETURN ON THE SAME ROUTE.
ON CONDITION THAT THE APPLICANT IS THE SOLE OWNER OF THE VEHICLE.

OP.417932. (2) BUWA HJ ID NO 4606015250087. POSTAL ADDRESS: PO BOX 278, GREENBUSHES, PORT ELIZABETH, 6390. (4) TRANSFER OF PERMIT, PERMIT NO. 407296/0 FROM SOTASHE LL (15 X PASSENGERS, DISTRICT: PORT ELIZABETH). (7) AUTHORITY AS IN LAST MENTIONED PERMIT(S).

OP.417933. (2) SEPTEMBER M ID NO 4212105099086. POSTAL ADDRESS: 3 OLYMPIA STR, SPRINGDALE, PORT ELIZABETH, 6070. (4) TRANSFER OF PERMIT, PERMIT NO. 401249/6 FROM SEPTEMBER A (14 X PASSENGERS, DISTRICT: PORT ELIZABETH). (7) AUTHORITY AS IN LAST MENTIONED PERMIT(S).

OP.417950. (2) JACOBS PGS ID NO 5303125084080. (3) DISTRICT: PORT ELIZABETH. POSTAL ADDRESS: 35 PEPPERBUSH STREET, EXT 32 BETHELSDORP, PORT ELIZABETH, 6001 C/O NORWICH NATIONAL LONG DISTANCE T.A. P.O. BOX 22078, PORT ELIZABETH, 6000. (4) NEW APPLICATION. (5) 1 X 15 PASSENGERS. (6) THE CONVEYANCE OF TAXI PASSENGERS. (7) AUTHORITY:

1. FROM NORWICH RANK ALONG STRAND STREET, LEFT INTO HUMWOOD DRIVE, RIGHT INTO ADMIRELITY DRIVE LEFT INTO UNIVERSITY DRIVE AND TURN TO UPE AND RETURN VIA SAME ROUTE.
2. FROM NORWICH RANK ALONGS STRAND STREET LEFT INTO HUMWOOD DRIVE, RIGHT ON 2ND AVENUE, LEFT INTO COLLEGE CAMPUS, RIGHT INTO 3RD AVENUE, LEFT INTO ERASMUS DRIVE, LEFT INTO ADMIRELITY DRIVE, RIGHT INTO UNIVERSITY DRIVE, TURN AT UPE AND RETURN VIA THE SAME ROUTE.
3. FROM NORWICH RANK ALONG STRAND STREET INTO WALMER BOULEVARD, LEFT INTO MITCHELL STREET, LEFT ALONG FOREST HILL DRIVE UNTIL END AND RETURN VIA THE SAME ROUTE.
4. FROM NORWICH RANK ALONG STRAND STREET, LEFT INTO RUSSELL ROAD, RIGHT INTO GOVAN MBEDI AVENUE, ALONG COMMERCIAL ROAD, INTO UITENHAGE ROAD, LEFT INTO DYKE ROAD, RIGHT INTO OLD UITENHAGE ROAD, INTO CONSTITUTION RAND, UITENHAGE AND RETURN VIA THE SAME ROUTE.
5. FROM STRAND STRAAT TAXI RANK INTO M9 INTO WALMER BOULEVARD INTO FIFTH AVENUE, INTO VILLIERS ROAD INTO SIXTH AVENUE INTO MAIN ROAD (WALMER) INTO 17TH AVENUE INTO HAROLD STREET (CHARLO) INTO WALTER ROAD INTO BUFFELSFONTEIN ROAD (MOUNT PLEASANT) INTO SEAVIEW ROAD INTO OLD SEAVIEW ROAD AND RETURN VIA THE SAME ROUTE.
6. FROM STRAND STREET TAXI RANK INTO STRAND STREET INTO RUSSELL ROAD INTO GOVAN MBEDI AVENUE INTO UITENHAGE ROAD INTO COMMERCIAL ROAD INTO UITENHAGE ROAD INTO DYKE ROAD INTO ROTTINGDEAN ROAD INTO ST. LEONARDS ROAD INTO DYKE ROAD INTO OLD BETHELSDORP ROAD INTO OLD UITENHAGE ROAD (MISSIONVALE) TO VISTA UNIVERSITY AND RETURN VIA THE SAME ROUTE.

LONG DISTANCE.

7. PORT ELIZABETH - CAPE TOWN

FROM NORWICH LONG DISTANCE TAXI RANK INTO STRAND STREET INTO VICTORIA QUAY, INTO MANCHESTER STREET, INTO GOVAN MBEDI AVENUE INTO MOUNT ROAD ONTO SETTLERS FREEWAY, TO THE N2, WEST VIA HUMANSDORP TAXI RANK (DROP OFF & PICK) UP VIA THE NEW HORIZONS TAXI RANK, PLETTENBERG BAY (DROP OFF & PICK UP) VIA KNYSNA TAXI RANK IN NELSON STREET (DROP OFF & PICK UP) VIA NORWICH TAXI RANK, ST. MARKS SQUARE, GEORGE (PICK UP & DROP OFF) VIA MOSSEL BAY TAXI RANK IN BILL JEFFREY DRIVE (PICK UP & DROP OFF) TO CAPE TOWN STATION DECK IN PIROW STREET (DROP OFF ONLY) AND RETURN VIA THE SAME ROUTE.

8. PORT ELIZABETH - CAPE TOWN

FROM NORWICH LONG DISTANCE TAXI RANK INTO STRAND STREET INTO VICTORIA QUAY, INTO MANCHESTER STREET INTO GOVAN MBEDI AVENUE INTO MOUNT ROAD, ONTO SETTLERS FREEWAY TO THE N2 WEST VIA KAREEDOUW VIA CANVADA STREET, JOUBERTINA VIA KRAKEEL VIA LOUWATER VIA MUSGUND VIA HAARLEM VIA AVONTUUR VIA UNIONDALE (R62) VIA DE RUST (R339) (PICK UP & DROP OFF) VIA DYSELSDORP (N12) VIA SPRINGBOK AVENUE CIRCLE OUDTSHOORN (PICK UP & DROP OFF) VIA CALITZDORP (R62) VIA LADISMITH VIA BARRYDALE VIA MONTAGU VIA ASHTON (N15) VIA ROBERTSON VIA WORCESTER (N1) VIA PAARL TO CAPE TOWN STATION DECK IN PIROW STREET (DROP OFF ONLY) AND RETURN VIA THE SAME ROUTE.

9. PORT ELIZABETH - ABERDEEN

FROM NORWICH LONG DISTANCE TAXI RANK INTO STRAND STREET INTO

VICTORIA QUAY, INTO MANCHESTER STREET, INTO GOVAN MBEKI AVENUE, INTO COMMERCIAL ROAD INTO UITENHAGE ROAD VIA CONSTITUTION TAXI RANK, UITENHAGE (PICK UP & DROP OFF) VIA GLENCONNOR (R75) VIA SPRINGBOK STREET, JANSENVILLE (PICK UP & DROP OFF) VIA BREE STREET, GRAAFF-REINET (PICK UP & DROP OFF) VIA THE N9 TO CHURCH STREET, ABERDEEN (PICK UP & DROP OFF) AND RETURN VIA THE SAME ROUTE.

10. PORT ELIZABETH - MIDDELBURG (CAPE)

FROM NORWICH LONG DISTANCE TAXI RANK ALONG STRAND STREET AND VICTORIA QUAY, LEFT INTO MANCHESTER STREET RIGHT INTO GOVAN MBEKI AVENUE VIA UITENHAGE ROAD TO DESPATCH, UITENHAGE CONSTITUTION TAXI RANK, UITENHAGE, GLENCONNOR (R75) VIA SPRINGBOK STREET, JANSENVILLE (PICK UP & DROP OFF) VIA BREE STREET, GRAAFF-REINET (PICK UP & DROP OFF) ONTO N9 TO MIDDELBURG (PICK UP & DROP OFF) AND RETURN VIA THE SAME ROUTE.

11. PORT ELIZABETH - SOMERSET EAST - CRADOCK

FROM NORWICH LONG DISTANCE TAXI RANK INTO STRAND STREET INTO VICTORIA QUAY, INTO MANCHESTER STREET, INTO GOVAN MBEKI AVENUE, ONTO SETTLERS FREEWAY - N2 NORTH VIA COLCHESTER, PATERSON (N10), COOKHOUSE (N10), NORWICH LONG DISTANCE TAXI RANK, FRANCIS STREET, SOMERSET EAST (PICK UP & DROP OFF) TO CRADOCK (PICK UP & DROP OFF) AND RETURN VIA THE SAME ROUTE.

12. PORT ELIZABETH - EAST LONDON

FROM NORWICH LONG DISTANCE TAXI RANK INTO STRAND STREET INTO VICTORIA QUAY, INTO MANCHESTER STREET, INTO GOVAN MBEKI AVENUE, ONTO SETTLERS FREEWAY - N2 NORTH FREEWAY VIA COLCHESTER, GRAHAMSTOWN, PEDDIE, KING WILLIAM'S TOWN TO EAST LONDON CITY TAXI RANK (DROP OFF ONLY) AND RETURN VIA THE SAME ROUTE.

13. PORT ELIZABETH - EAST LONDON

FROM NORWICH LONG DISTANCE TAXI RANK INTO STRAND STREET INTO VICTORIA QUAY INTO MANCHESTER STREET, INTO GOVAN MBEKI AVENUE, ONTO SETTLERS FREEWAY - N2 NORTH FREEWAY VIA COLCHESTER, ALEXANDRIA, PORT ALFRED TO EAST LONDON CITY TAXI RANK (DROP OFF ONLY) AND RETURN VIA THE SAME ROUTE.

14. PORT ELIZABETH - UPINGTON

FROM NORWICH LONG DISTANCE TAXI RANK INTO STRAND STREET INTO VICTORIA QUAY, INTO MANCHESTER STREET, INTO GOVAN MBEKI AVENUE, TO UITENHAGE ROAD INTO DESPATCH THEN VIA CONSTITUTION TAXI RANK, UITENHAGE, JANSENVILLE (R75), NORWICH LONG DISTANCE TAXI RANK, BREE STREET, GRAAFF-REINET (R63), MIDDELBURG (N9), DE AAR (N10), BRITSTOWN (N10), PRIESKA (N10), TO GOOD HOPE TAXI RANK, UPINGTON AND RETURN VIA THE SAME ROUTE.

15. PORT ELIZABETH - WILLOWMORE

FROM NORWICH LONG DISTANCE TAXI RANK ALONG STRAND STREET AND VICTORIA QUAY, INTO MANCHESTER STREET, INTO GOVAN MBEKI AVENUE TO UITENHAGE ROAD VIA CONSTITUTION TAXI RANK, UITENHAGE (PICK UP & DROP OFF) VIA GLENCONNOR VIA KLEINPOORT (R329) VIA STEYTLERVILLE TO MARKET STREET, WILLOWMORE (PICK UP & DROP OFF) AND RETURN VIA THE SAME ROUTE.

16. PORT ELIZABETH - SOMERSET EAST - PEARSTON -

GRAAFF-REINET

FROM NORWICH LONG DISTANCE TAXI RANK ALONG STRAND STREET INTO VICTORIA QUAY, INTO MANCHESTER STREET, INTO GOVAN MBEKI AVENUE, ONTO SETTLERS FREEWAY NORTH ON N2 VIA COLCHESTER VIA PATERSON (N10) VIA COOKHOUSE VIA FRANCIS STREET, SOMERSET EAST (PICK UP & DROP OFF) VIA PEARSTON (PICK UP & DROP OFF) TO BREE STREET, GRAAFF-REINET (PICK UP & DROP OFF) AND RETURN VIA JANSENVILLE, GLENCONNOR, UITENHAGE TO STRAND STREET, PORT ELIZABETH.

OP.417951. (2) MCHUNU M ID NO 6403055817084. (3) DISTRICT: PORT ELIZABETH. POSTAL ADDRESS: ROOM 5, LTA HOSTEL, KWAZAKHELE, PORT ELIZABETH, 6205 C/O BORDER ALLIANCE TAXI ASS. ROOM 801, 8TH FLOOR, CORNER HOUSE, PORT ELIZABETH, 6000. (4) NEW APPLICATION. (5) 1 X 16 PASSENGERS. (6) THE CONVEYANCE OF TAXI PASSENGERS. (7) AUTHORITY:

1) FROM SEYISI SQUARE, KWAZAKHELE ALONG SEYISI STREET, TURN RIGHT INTO MAQANDA STREET, LEFT INTO TSHANGANA ST, RIGHT INTO AVENUE A, LEFT INTO FERGUSON ROAD, RIGHT INTO OLD GRAHAMSTOWN ROAD, THEN INTO GOVNA MBEKI AVENUE, INTO GRIFFIN STREET TAXI RANK AND RETURN INTO GOVAN MBEKI AVENUE, TURN LEFT ONTO THE FREEWAY INTO BURMAN ROAD, LEFT INTO OLD GRAHAMSTOWN ROAD, RIGHT INTO FERGUSON ROAD, LEFT INTO AVENUE A, LEFT INTO TSHANGANA STREET, RIGHT INTO MAQANDA STREET, LEFT INTO SEYISI SQUARE, KWAZAKHELE.

- 2) FROM NU 6 TAXI RANK, MOTHERWELL INTO NZUNGA STREET, RIGHT INTO NZUNGA STREET, TURN RIGHT INTO M17, LEFT INTO OLD GRAHAMSTOWN ROAD THROUGH SWARTKOPS TURN LEFT ONTO THE N2 FREEWAY TO GRIFFIN STREET TAXI RANK, AND RETURN VIA THE SAME ROUTE.
- 3) FROM MKHWENKWE STREET TAXI RANK, KWADWESI ALONG MKHWENKWE STREET, INTO RALO STREET, INTO KOYANA STREET, TURN LEFT INTO NJOLI ROAD, TURN RIGHT INTO NTSHEKISA ROAD, INTO CHASE STREET, LEFT INTO KEETON STREET, RIGHT INTO LINDSAY ROAD, LEFT INTO STANFORD ROAD, RIGHT INTO DURBAN ROAD TAXI RANK, KORSTEN.
- 4) FROM SOWETO JOHNSON ROAD, ZWIDE ALONG JOHNSON ROAD, LEFT INTO KOYANA STREET, THEN INTO SPONDO STREET, LEFT INTO UITENHAGE ROAD, COMMERCIAL ROAD THEN INTO GOVAN MBEKI AVENUE, THEN INTO GRIFFIN STREET TAXI RANK AND RETURN ONTO THE FREEWAY, TURN LEFT INTO CAPE ROAD (N2) TURN LEFT INTO COMMERCIAL ROAD, UITENHAGE ROAD THEN RIGHT INTO SPONDO STREET, THEN INTO KOYANA STREET, RIGHT INTO JOHNSON ROAD. ZWIDE.

OP.417968. (2) SCHAFER L ID NO 5307245073089. (3) DISTRIK: ALBANY. POSADRES: 3A YORK STREET, GRAHAMSTOWN, 6139. (4) BYKOMENDE VOERTUIG. (5) 1 X 10 PASSASIERERS. (6) DIE VERVOER VAN ANDER. (7) MAGTIGING: STUDENTE EN KONFERENSIEGANGERS VAN RHODES UNIVERSITEIT VANAF PUNTE BINNE DIE MUNISIPALE GEBIED VAN GRAHAMSTAD NA PUNTE GELEE BINNE DIE OOS-KAAP EN TERUG. OP VOORWAARDE DAT DIE APPLIKANT DIE ALLEEN EIENAAR VAN DIE VOERTUIG IS.

OP.417983. (2) TOSE B ID NO 6205055183080. (3) DISTRICT: PORT ELIZABETH. POSTAL ADDRESS: 205 KWALI MANZI STREET, NU3 MOTHERWELL, PORT ELIZABETH, 6001 C/O BORDER ALLIANCE TAXI ASS. ROOM 801, 8TH FLOOR, CORNER HOUSE, PORT ELIZABETH, 6000. (4) NEW APPLICATION. (5) 1 X 15 PASSENGERS. (6) THE CONVEYANCE OF TAXI PASSENGERS. (7) AUTHORITY:

1. FROM NU6 MOTHERWELL TAXI RANK TURN RIGHT NZUNGA STREET TURN RIGHT M17 TURN LEFT OLD GRAHAMSTOWN ROAD THROUGH SWARTKOPS TURN LEFT BAXTER ROAD TURN RIGHT BURMAN ROAD TURN LEFT N2 TURN LEFT KEMPSTON ROAD TURN RIGHT DURBAN STREET TAXI RANK AND RETURN VIA THE SAME ROUTE OR AT OLD GRAHAMSTOWN ROAD TURN LEFT TALANTI ROAD TURN RIGHT N2 THROUGH M4 SETTLERS WAY TO GRIFFEN STREET TAXI RANK AND RETURN VIA THE SAME ROUTE.
2. FROM GRIFFEN STREET TAXI RANK TURN LEFT HOLLAND STREET TURN LEFT GOVAN MBEKI AVENUE TURN LEFT M4 TURN RIGHT N2 TO UMTATA, NORWOOD STREET TAXI RANK AND RETURN VIA GRAHAMSTOWN, PEDDIE, KING WILLIAMS TOWN, KOMGA, BUTTERWORTH AND IDUTYWA.
3. FROM MKWENKWE STREET TAXI RANK, KWADWESI ALONG MKWENKWE STREET THROUGH RALO STREET, KOYANA STREET TURN LEFT NJOLI STREET TURN RIGHT NTSHEKISA STREET TURN LEFT COMMERCIAL ROAD, GOVAN MBEKI AVENUE TO GRIFFEN STREET TAXI RANK AND RETURN VIA THE SAME ROUTE.
4. FROM KOYANA STREET TAXI RANK ALONG KOYANA STREET TURN RIGHT JOHNSON ROAD TURN LEFT UITENHAGE ROAD COMMERCIAL ROAD GOVAN MBEKI AVENUE, GRIFFEN STREET TAXI RANK AND RETURN VIA THE SAME ROUTE OR AT THE ROBOTS CROSSING COMMERCIAL ROAD TURN RIGHT CHASE STREET TURN LEFT KEETON STREET TURN RIGHT LINDSAY ROAD TURN LEFT STANFORD ROAD TURN RIGHT JACKSON STREET TURN LEFT DURBAN STREET TAXI RANK AND RETURN VIA THE SAME ROUTE.

OP.417984. (2) LUVALO ML ID NO 6909245878083. (3) DISTRICT: PORT ELIZABETH. POSTAL ADDRESS: 85 NYUTHURA STREET NU4B, MOTHERWELL, PORT ELIZABETH, 6201 C/O BORDER ALLIANCE TAXI ASS. ROOM 801, 8TH FLOOR, CORNER HOUSE, PORT ELIZABETH, 6000. (4) NEW APPLICATION. (5) 1 X 15 PASSENGERS. (6) THE CONVEYANCE OF TAXI PASSENGERS. (7) AUTHORITY:

1. FROM NU6 XHABANE STREET TAXI RANK, MOTHERWELL ALONG XHABANE STREET TURN RIGHT NZUNGA STREET TURN RIGHT M17 TURN LEFT OLD GRAHAMSTOWN ROAD TURN LEFT TALLANTI ROAD TURN RIGHT N2 -M4 SETTLERSWAY TO GRIFFEN STREET TAXI RANK AND RETURN VIA THE SAME ROUTE.
2. FROM NU6 MOTHERWELL XHABANE STREET TAXI RANK TURN RIGHT NZUNGA STREET TURN RIGHT M17 TURN LEFT OLD GRAHAMSTOWN ROAD THROUGH SWARTKOPS TURN LEFT BAXTER ROAD TURN RIGHT BURMAN ROAD M4 TO GRIFFEN STREET TAXI RANK AND RETURN VIA THE SAME ROUTE.
3. FROM MKWENKWE STREET TAXI RANK ALONG MKWENKWE, RALO,

- KOYANA TURN LEFT NJOLI STREET TURN RIGHT NSHEKISA STREET, CHASE DRIVE, TURN LEFT KEATON STREET TURN RIGHT LINDSAY ROAD TURN LEFT STANFORD ROAD TURN RIGHT JACKSON ROAD TURN LEFT DURBAN ROAD TAXI RANK AND RETURN VIA THE SAME ROUTE.
4. FROM JOHNSON ROAD TAXI RANK ALONG JOHNSON ROAD TURN LEFT UITLENHAGE ROAD, COMMERCIAL ROAD, GOVAN MBEDI AVENUE TO GRIFFEN STREET TAXI RANK AND RETURN VIA THE SAME ROUTE.
 5. FROM GRIFFEN STREET TAXI RANK TURN LEFT HOLLAND STREET TURN LEFT GOVAN MBEDI AVENUE TURN LEFT TO HUMWOOD ROAD TURN RIGHT TO 3RD AVENUE TO COLLEGE CAMPUS, 2ND AVENUE, UNIVERSITY ROAD AND RETURN VIA THE SAME ROUTE.

OP.417989. (2) PADAYACHEE SM ID NO 5609160094085. POSTAL ADDRESS: 4 BUNN STREET, MALABAR, PORT ELIZABETH, 6020. (4) TRANSFER OF PERMIT, PERMIT NO. 402699/1 FROM ABRAHAMS AN (9 X PASSENGERS, DISTRICT: PORT ELIZABETH). (7) AUTHORITY AS IN LAST MENTIONED PERMIT(S).

UMTATA

Address to which representations must be submitted: The Secretary, Local Road Transportation Board, Private Bag X5036, Umtata, and the respective applicant.

Adres waarheen vertoë gerig moet word: Die Sekretaris, Plaaslike Padvervoerraad, Privaat Sak X5036, Umtata, en die betrokke applikant.

Full particulars in respect of each application are open to inspection at the Local Road Transportation Board's office.

Volle besonderhede ten opsigte van elke aansoek lê ter insae by die Plaaslike Padvervoerraad se kantoor.

(1)10/2/4/2M4020/P315(2)Sydney F. Maseko/Umtata/new application(3)One vehicle BWR065EC
(4)Taxi passengers and their personal effects(5)From Umtata taxi rank to Engcobo, Butterworth, Idutywa, Mqanduli, Mt Frere, Mt Ayliff, Tabankulu, Flagstaff, Lusikisiki, Port St Johns, Libode, Ngqeleni, Bizana, Umzimkulu, Matatiele, Kokstad, Queenstown, Port Elizabeth, Qumbu, Tsolo.

10/2/4/2F134/P316(2)Zinikele Fihla/Engcobo/Additional(3)One vehicle BRH689EC(4)Taxi passengers and their personal effects(5)From Engcobo to All Saints, Nkondlo, Baziya, Tabase, Rose, Umtata, Cofimvaba, Queenstown, Tarkastad, Cradock, Graaf Reinet, Abadin, Beaufort West, Gamka, Leinsburg, Deodorants, Worcester, Paarl, Cape Town and return. (6)Engcobo to Elliot, Maclear, Barkley East, Lady Grey, Aliwal North, Sterkspruit, Roxville, Smithfield, Riddersburg, Bloemfontein, Windburg, Ventersburg, Johannesburg and return.

(1)10/2/4/2S922/P317(2)Xolisa N. Sikhephe/Engcobo/new application(3)One vehicle BXD590EC
(4)Taxi passengers and their personal effects (5)From Engcobo to All Saints, Nkondlo, Baziya, Tabase, Rose, Umtata, Qumbu, Mt Frere, Mt Ayliff, Kokstad, Port Shepstone, Durban, Cofimvaba, Queenstown, Cradock, Graaf Reinet, Beaufort West, Lainsburg, Worcester, Paarl, Cape Town and return.

(1)10/2/4/2L304/P318(2)Vuyani Luvalo/Mt Frere/New application(3)One vehicle CMK490EC
(4)Taxi passengers and their personal effects (5)From Mt Frere to Umtata, Kokstad, Qumbu, Mt Ayliff, Ntabankulu, Durban, Johannesburg, Port Elizabeth, East London.

(1)10/2/4/2D550/P319(2)Vuyani Leonard Diko/Tabankulu/new application(3)One vehicle CFV 722EC(4)Taxi passengers and their personal effects(5)From Tabankulu to Umtata, Mt Frere, Qumbu, Kokstad, Mt Ayliff, Lusikisiki, Flagstaff, Bizana, Durban, Port Edward, Port Shepstone, South Coast.

(1)10/2/4/2M3982/P320(2)Solomzi Malongwe/Engcobo/new application(3)One vehicle CJR491EC
(4)Taxi passengers and their personal effects(5)From Engcobo to Umtata, Cofimvaba, Queenstown, Tarkastad, Cradock, Graaf Reinet, Arbedeen, Beaufort West, Gamka, Lainsburg, Deodorants, Worcester, Paarl, Cape Town and return.
(6)Engcobo to Elliot, Maclear, Barkley East, Lady Grey, Aliwal North, Sterkspruit, Rouxville, Smith Field, Reddersburg, Bloemfontein, Winburg, Ventersburg, Johannesburg and return.

(1)10/2/4/2N1394/P321(2)Similo Ntoyakhe/Engcobo/new application(3)One vehicle BFT657EC
(4)Taxi passengers and their personal effects (5)From Engcobo to Cofimvaba, Queenstown, Tarkastad, Cradock, Graaf Reinet, Beaufort West, Arbedeen, Lamesburg, Gamka, Worcester, Paarl, Cape Town, Umtata and return.

(1)10/2/4/2N1970/P322(2)Agrippa M. Nodada/Mt Frere/new application(3)One vehicle BWZ690EC
(4)Taxi passengers and their personal effects (5)From Mt Frere to Kokstad, Mt Ayliff, Tabankulu, Qumbu, Durban, Umtata, Gauteng, Welkom, Carletonville, Port Elizabeth, Cape Town, Rustenburg, East London.

(1)10/2/4/2C175/P323(2)Tatase W. Charlie/Butterworth/new application(3) 2 vehicles
BSP313EC, BXX720EC (4)Taxi passengers and their personal effects (5)From Butterworth to Umtata East London, King William's town, Queenstown, Idutywa, Tsomo, Ngamakwe, Cofimvaba, Qumbu, Mt Frere, Lusikisiki, Durban, Port Elizabeth, Alice, Wittlesea, Johannesburg, Cape Town, Port Alfred.

(1)10/2/4/2B569/P324(2)Sydney N. Baka/jana/Lusikisiki/new application(3)One vehicle BXF623
EC (4)Taxi passengers and their personal effects (5)From Lusikisiki taxi rank to Johannesburg, Welkom, Pietermaritzburg, Durban, Kokstad, Bizana, Mt Frere, Tabankulu, Flagstaff, Port St Johns, Umtata.

(1)10/2/4/2M3992/P325(2)Mzwamadoda M. Maduna/Lusikisiki/new application(3)Vehicle to be
acquired(4)Taxi passengers and their personal effects(5)From Lusikisiki taxi rank to Kokstad, Bizana, Flagstaff, Port St Johns, Tabankulu, Umtata, Mt Frere, Durban, Johannesburg, Pietermaritzburg.

(1)10/2/4/2M3991/P326(2)Nonkuthalo Mabena/Lusikisiki/new application(3)One vehicle to
be acquired(4)Taxi passengers and their personal effects (5)From Lusikisiki taxi rank to Bizana, Tabankulu, Mt Frere, Mt Frere, Port St Johns, Umtata, Durban, Johannesburg, Pietermaritzburg, Flagstaff, Kokstad, Bizana.

(1)10/2/4/2B273/P327(2)Andrew T. Brown/Lusikisiki/new application(3)Vehicle to be
acquired(4)Taxi passengers and their personal effects (5)From Lusikisiki taxi rank to Bizana, Tabankulu, Mt Frere, Port St Johns, Kokstad, Durban, Johannesburg, Pietermaritzburg, Flagstaff, Umtata.

(1)10/2/4/2M3990/P328(2)Vuyokazi Mahlamvana/Lusikisiki/new application(3)Vehicle to be
acquired(4)Taxi passengers and their personal effects (5)From Lusikisiki taxi rank to Flagstaff, Bizana, Tabankulu, Mt Frere, Umtata, Port St Johns, Johannesburg, Durban, Kokstad, Pietermaritzburg.

(1)10/2/4/2N1719/P329(2)Zwelidumile Nomda/Mt Ayliff/new application(3) 2 vehicles
CFK116EC, BVM324EC(4)Taxi passengers and their personal effects (5)From Mt Ayliff to Kokstad, Tabankulu, Mt Frere, Bizana, Lusikisiki, Umtata, Port St Johns, Pretoria, Johannesburg, Durban, Secunda, Cape Town, Matatiele.

(1)10/2/4/2N542/P330(2)Monwabisi C. Ncanywa/Lusikisiki/new application(3)One vehicle to
be acquired(4)Taxi passengers and their personal effects (5)From Lusikisiki taxi rank to Bizana, Flagstaff, Mt Frere, Port St Johns, Durban, Umtata, Johannesburg, Pietermaritzburg, Kokstad, Tabankulu.

(1)10/2/4/2M3994/P331(2)David S. Mndela/Lusikisiki/new application(3)One vehicle BRB336EC
(4)Taxi passengers and their personal effects (5)From Lusikisiki taxi rank Bizana, Kokstad, Durban, Tabankulu, Mt Frere, Port St Johns, Umtata, Johannesburg, Pietermaritzburg, Flagstaff.

- (1)10/2/4/2M3995/P332(2)Paul Mhlabeni/Lusikisiki/new application(3)One vehicle CUG088EC
(4)Taxi passengers and their personal effects (5)From Lusikisiki taxi rank to Flagstaff, Bizana, Kokstad,
Durban, Pietermaritzburg, Port St Johns, Johannesburg, Tabankulu, Mt Frere, Umtata, Welkom.
- (1)10/2/4/2M3993/P333(2)Milton M. Mngoma/Lusikisiki/new application(3)Vehicle to be
acquired(4)Taxi passengers and their personal effects (5)From Lusikisiki taxi rank to Bizana, Tabankulu, Mt Frere,
Port St Johns, Kokstad, Durban, Pietermaritzburg, Johannesburg, Umtata, Flagstaff.
- (1)10/2/4/2N1974/P334(2)Sonwabo H. Ntakumba/Lusikisiki/new application(3)One vehicle BXY
966EC(4)Taxi passengers and their personal effects(5)From Lusikisiki taxi rank to Bizana, Tabankulu, Mt Frere,
Flagstaff, Port St Johns, Durban, Johannesburg, Pietermaritzburg, Kokstad, Umtata.
- (1)10/2/4/2N1973/P335(2)Nomzamo M. Nota/Lusikisiki/new application(3) 2 vehicles to be
acquired(4)Taxi passengers and their personal effects(5)From Lusikisiki taxi rank to Bizana, Flagstaff,
Johannesburg, Pietermaritzburg, Umtata, Tabankulu, Mt Frere, Port St Johns, Kokstad, Durban.
- (1)10/2/4/2N1971/P336(2)Silingene Ndlabi/Lusikisiki/new application(3)One vehicle CFF664
EC(4)Taxi passengers and their personal effects (5)From Lusikisiki taxi rank to Kokstad, Umtata, Durban, Bizana,
Port St Johns, Mt Frere, Johannesburg, Pietermaritzburg, Flagstaff, Tabankulu, Welkom.
- (1)10/2/4/2S1040/P337(2)Gwiliks A. Situ/Lusikisiki/new application(3)One vehicle BTM856
EC(4)Taxi passengers and their personal effects(5)From Lusikisiki taxi rank to Kokstad, Bizana, Durban, Port
St Johns, Johannesburg, Tabankulu, Pietermaritzburg, Umtata, Flagstaff, Mt Frere.
- (1)10/2/4/2S1039/P338(2)Tembekile Sikunyana/Lusikisiki/new application(3)Vehicle to
be acquired(4)Taxi passengers and their personal effects(5)From Lusikisiki taxi rank to Bizana, Flagstaff,
Tabankulu, Port St Johns, Durban, Johannesburg, Pietermaritzburg, Umtata, Mt Frere, Kokstad.
- (1)10/2/4/2T507/P339(2)Gladstone T. Tonjeni/Lusikisiki/new application(3)One vehicle CBH
401EC (4)Taxi passengers and their personal effects (5)From Lusikisiki taxi rank to Umtata, Kokstad, Durban, Biza
na, Port St Johns, Mt Frere, Pietermaritzburg, Flagstaff, Tabankulu, Johannesburg.
- (1)10/2/4/2G558/P340(2)Sibongile S. Gqada/Lusikisiki/new application(3)Vehicle to be
acquired(4)Taxi passengers and their personal effects (5)From Lusikisiki taxi rank to Bizana, Flagstaff,
Port St Johns, Umtata, Durban, Pietermaritzburg, Johannesburg, Tabankulu, Mt Frere, Kokstad.
- (1)10/2/4/2K433/P341(2)Bheki Kheyizana/Lusikisiki/new application(3)Vehicle to be
acquired(4)Taxi passengers and their personal effects(5)From Lusikisiki taxi rank to Kokstad, Bizana, Durban,
Johannesburg, Tabankulu, Umtata, Flagstaff, Port St Johns, Mt Frere, Pietermaritzburg.
- (1)10/2/4/2H161/P342(2)Nkonyana E. Hlanekele/Lusikisiki/new application(3)One vehicle
CFV709EC(4)Taxi passengers and their personal effects (5)From Lusikisiki taxi rank to Kokstad, Bizana, Flagstaff,
Mt Frere, Tabankulu, Port St Johns, Pietermaritzburg, Umtata, Johannesburg, Durban.
- (1)10/2/4/2C174/P343(2)Casseth N. Cingo/Lusikisiki/new application(3)Vehicle to be
acquired(4)Taxi passengers and their personal effects(5)From Lusikisiki taxi rank to Kokstad, Bizana, Flagstaff,
Port St Johns, Tabankulu, Mt Frere, Durban, Johannesburg, Pietermaritzburg, Umtata.
- (1)10/2/4/2B570/P344(2)James M. Biyata/Lusikisiki/new application(3)One vehicle CKZ166EC
(4)Taxi passengers and their personal effects (5)From Lusikisiki taxi rank to Umtata, Kokstad, Durban, Bizana,
Port St Johns, Mt Frere, Johannesburg, Pietermaritzburg, Flagstaff, Tabankulu.

(1)10/2/4/2S1046/P498(2)Mandla Sigadla/Idutywa/new application(3)One vehicle BFC046EC(4)Taxi passengers and their personal effects (5)From Idutywa to Umtata, Port St Johns, Flagstaff, Lusikisiki, Bizana, Tabankulu, Kokstad, Maclear, Matatiele, Mt Fletcher, Xhora, Willowvale, Butterworth, East London, King Williamstown, Port Elizabeth, Cape Town, Johannesburg and return.

(1)10/2/4/2C173/P499(2)Sikhumbuzo W. Charlie/Butterworth/new application(3) One vehicle BSX632EC(4)Taxi passengers and their personal effects (5)From Butterworth to East London, King Williams-town, Umtata, Durban, Johannesburg, Ntabankulu, Lusikisiki, Mdantsane, Queenstown, Port Elizabeth, Grahamstown, Tsomo, Engcobo, Ngqamakwe, Aliwal North, Jamestown, Cape Town, Pietersburg.

(1)10/2/4/2L305/P500(2)Gamalaton C. Lolwana/Idutywa/new application(3)One vehicle BTZ310EC(4)Taxi passengers and their personal effects (5)From Idutywa to Umtata, Port St Johns, Flagstaff, Lusikisiki, Bizana, Kokstad, Maclear, Matatiele, Mt Fletcher, Xhora, Willowvale, Butterworth, East London, King Williams-town, Port Elizabeth, Cape Town, Johannesburg and return.

(1)10/2/4/2G564/P501(2)Tulani Gqeba/Idutywa/new application(3)One vehicle CMS145 EC(4)Taxi passengers and their personal effects (5)From Idutywa to Umtata, Port St Johns, Flagstaff, Lusikisiki, Bizana, Tabankulu, Kokstad, Maclear, Matatiele, Mt Fletcher, Xhora, Willowvale, Butterworth, East London, King Williams town, Port Elizabeth, Cape Town, Johannesburg and return.

(1)10/2/4/2D557/P502(2)Butuna Dlekana/Idutywa/new application(3)One vehicle CHL101EC(4)Taxi passengers and their personal effects (5)From Idutywa to Umtata, Port St Johns, Flagstaff, Lusikisiki, Bizana, Tabankulu, Kokstad, Maclear, Matatiele, Mt Fletcher, Xhora, Willowvale, Butterworth, East London, King Williamstown, Port Elizabeth, Cape Town, Johannesburg and return.

(1)10/2/4/2J288/P503(2)Patrick Jack/Idutywa/new application (3)One vehicle BVV107EC(4)Taxi passengers and their personal effects (5)From Idutywa to Umtata, Port St Johns, Flagstaff, Lusikisiki, Bizana, Tabankulu, Kokstad, Maclear, Matatiele, Mt Fletcher, Xhora, Willowvale, Butterworth, East London, King Williamstown, Port Elizabeth, Cape Town, Johannesburg and return.

(1)10/2/4/2G563/P504(2)Vuyani S. Gqobho/Idutywa/new application(3)One vehicle BTW357EC(4)Taxi passengers and their personal effects (5)From Idutywa to Umtata, Port St Johns, Flagstaff, Lusikisiki, Bizana, Tabankulu, Kokstad, Maclear, Matatiele, Mt Fletcher, Xhora, Willowvale, Butterworth, East London, King Williamstown, Port Elizabeth, Cape Town, Johannesburg and return.

(1)10/2/4/2K438/P505(2)Mbako Kali/Idutywa/new application(3)One vehicle BWF775EC (4)Taxi passengers and their personal effects (5)From Idutywa to Umtata, Port St Johns, Flagstaff, Lusikisiki, Bizana, Tabankulu, Kokstad, Maclear, Matatiele, Mt Fletcher, Xhora, Willowvale, Butterworth, East London, King Williamstown Port Elizabeth, Cape Town, Johannesburg and return.

(1)10/2/4/2M4021/P506(2)Poli Mabhaso/Port St Johns/new application(3)Two vehicles CLF334EC, BRY324EC(4)Taxi passengers and their personal effects (5)From Port St Johns to Majola, Tombo, Dangwana, Mboms, Ntlaza, Umtata, Port Elizabeth, East London, King Williamstown, Welkom, Rustenburg, Calletonville, Vereeniging, Libode, Engcobo, Cofimvaba, Queenstown, Johannesburg, Witbank, Midleburg, Orgies, Springs, Boksburg, Benoni, Delmas Lusikisiki, Flagstaff, Bizana, Kokstad, Umzinkulu, Umzinto, Durban, Stanger, Pietermaritzburg.

(1)10/2/4/2P252/P507(2)Nokhehle Puzo/Tabankulu/new application(3)One vehicle BYD491EC(4)Taxi passengers and their personal effects (5)From Tabankulu to Umtata, Mt Frere, Mt Ayliff, Kokstad, Bizana, Flagstaff, Lusikisiki, Springs, Rustenburg, Vereeniging, Witbank, Benoni, Nigel, Brakpan, Germiston, Boksburg, Sasol 1, Sasol II, Randfontein, Roodeport, Klerksdorp, Welkom, Heideberg, East London, Bisho, Port Elizabeth, Pietermaritzburg..

(1)10/2/4/2K437/P508(2)Mawethu Kilini/Umtata/new application(3) 2 vehicles BTG 336EC, CJT370EC(4)Taxi passengers and their personal effects (5)From Umtata to Engcobo, Butterworth, Idutywa, Ngqeleni, Port St Johns, Libode, Tabankulu, Bizana, Flagstaff, Mt Frere, Mt Ayliff, Umzinkulu, Tsolo, Qumbu.

(1)10/2/4/2S897/P509(2)Milton L. Sapepa/Umtata/new application(3)One vehicle BSN461EC(4)Taxi passengers and their personal effects (5)From Umtata to Engcobo, Butterworth, Idutywa, Mganduli, Mt Frere, Mt Ayliff, Tabankulu, Bizana, Flagstaff, Lusikisiki, Port St Johns, Libode, Ngqeleni, Kokstad, Umzinkulu, Matatiele, Qumbu, Tsolo, Queenstown, Port Elizabeth, Durban, Pietermaritzburg, Johannesburg, Cape Town, Welkom, Rustenburg, Natalspruit, Germistone, Klerksdorp, Orkney, East London, King Williamstown, .

(1)10/2/4/2M4022/P510(2)Irvin L. Mangali/Tsolo/new application(3)One vehicle CL25723(4)Taxi passengers and their personal effects (5)From Tsolo to Umtata, Maclear, Qumbu, Mt Frere, Idutywa, Lusikisiki, Umzinkulu, Port St Johns, Butterworth, Port Elizabeth, East London and return.

(1)10/2/4/2S898/P511(2)Tandikaya M. Somhlaho/Butterworth/new application (3) One vehicle CFH887EC(4)Taxi passengers and their personal effects (5)From Butterworth taxi rank to East London, Durban, Port Elizabeth, King Williamstown, Johannesburg.

(1)10/2/4/2M4011/P512(2)C.M. Mhlamvu/Maclear/new application (3)One vehicle ND199660(4)Taxi passengers and their personal effects(5)From Maclear taxi rank to Mt Fletcher, Tsolo, Umtata, East London, Johannesburg, Cape Town, Durban, Port Elizabeth, Carletonville, Welkom, Queenstown.

(1)10/2/4/2M4024/P513(2)Zolani B. Msoni/Butterworth/new application(3)One vehicle BVV123EC(4)Taxi passengers and their personal effects (5)From Idutywa to Umtata/Port St Johns,Flagstaff,Lusikisiki,Bizana,Kokstad,Maclear,Matatiele,Mt Fletcher,Xhora,Willowvale,Butterworth,East London,King Williamstown,Port Elizabeth,Cape Town,Tabankulu,Johannesburg and return.

(1)10/2/4/2D424/P514(2)P.F. Dabula/Cape Town/new application(3)One vehicle CGJ514EC(4)Taxi passengers and their personal effects(5)From Qumbu taxi rank to Umtata,Tsolo,Mt Frere,Matatiele,Mt Fletcher,Maclear,Flagstaff,Lusikisiki,Ngqeleni,Mqanduli,Xhora,Idutywa,Butterworth,Kokstad,Pietermaritzburg,Durban,Vereeniging,Sasolburg,Springs,Tembisa,Rustenburg,Witbank,Welkom,Secunda,Pretoria,Bloemfontein,East London,King Williamstown,Port Elizabeth,Cape Town,Queenstown.

(1)10/2/4/2N1995/P515(2)Agrippa M. Nodada/Mt Frere/new application(3)Vehicle to be acquired(4)Taxi passengers and their personal effects (5)From Mt Frere to Umtata,Qumbu,Kokstad,Durban,Gauteng,Carletonville,Rustenburg,Welkom,Bloemfontein,East London,Port Elizabeth,Cape Town,Mt Ayliff,Tabankulu.

(1)10/2/4/2J289/P516(2)Christopher M. Jali/Bizana/new application(3)One vehicle BRH 330(4)Taxi passengers and their personal effects(5)From Bizana to Umtata,Mt Ayliff,Lusikisiki,Flagstaff,Casino,Johannesburg,Rustenburg,Welkom,Durban,Kokstad,Harding,Port Shepstone.

(1)10/2/4/2C179/P517(2)Joseph M. Cele/Bizana/new application(3)Two vehicles BPT047EC,CMZ109EC(4)Taxi passengers and their personal effects (5)From Bizana to Umtata,Mt Ayliff,Flagstaff,Lusikisiki,Casino,Johannesburg,Rustenburg,Welkom,Durban,Kokstad,Harding,Port Shepstone.

(1)10/2/4/2N1996/P518(2)Vuyisile Ndovela/Bizana/new application(3)One vehicle CMZ113EC(4)Taxi passengers and their personal effects (5)From Bizana to Umtata,Mt Ayliff,Lusikisiki,Flagstaff,Casino,Johannesburg,Rustenburg,Welkom,Durban,Kokstad,Harding,Port Shepstone.

(1)10/2/4/2D558/P519(2)Noluthando C. Duku/Bizana/new application(3)One vehicle BWN697EC(4)Taxi passengers and their personal effects(5)From Bizana to Umtata,Mt Ayliff,Lusikisiki,Flagstaff,Casino,Johannesburg,Rustenburg,Kokstad,Harding,Welkom,Durban,Port Shepstone.

(1)10/2/4/2M4033/P520(2)Kuthala Madiya/Bizana/new application(3)One vehicle BRB 802EC(4)Taxi passengers and their personal effects (5)From Bizana to Umtata,Mt Ayliff,Lusikisiki,Flagstaff,Casino,Johannesburg,Rustenburg,Welkom,Durban,Kokstad,Harding,Port Shepstone.

(1)10/2/4/2K439/P521(2)M. Krala/Port St Johns/new application(3)One vehicle BTL830EC(4)Taxi passengers and their personal effects(5)From Port St Johns,Taxi rank to Ntlaza,Libode,Umtata,Engcobo,Idutywa,Butterworth,East London,Port Elizabeth,King Williamstown,Queenstown,Elliot,Welkom,Rustenburg,Cedarville,Bergersdal,Vereeniging,Johannesburg,Cape Town,Ermelo,Lusikisiki,Flagstaff,Kokstad,Umzinkulu,Umzinto,Bizana,Durban,Stanger,Rietmaritzburg,Westonaria,Witbank.

(1)10/2/4/2N1994/P522(2)Simbongile Ncam/Bizana/new application(3)Two vehicles BSY095EC,CJC494EC(4)Taxi passengers and their personal effects(5)From Bizana to Umtata,Mt Ayliff,Flagstaff,Lusikisiki,Casino,Johannesburg,Rustenburg,Welkom,Durban,Kokstad,Harding,Port Shepstone.

(1)10/2/4/2V137/P523(2)Mlandeli N. Vilakazi/Butterworth/new application(3)One vehicle BSJ713EC(4)Taxi passengers and their personal effects(5)From Butterworth to Kentane,East London,Tsomo,Nqamakwe,Umtata,Idutywa,Port Elizabeth,Durban,Cape Town,Pretoria,Johannesburg.

(1)10/2/4/2T512/P524(2)Mzuukile Tsengiwe/Butterworth/new application(3)One vehicle BPP098EC(4)Taxi passengers and their personal effects (5)From Butterworth taxi rank to Umtata,Idutywa,Kentane,Nqamakwe,East London,Cuba,Tsomo.

(1)10/2/4/2N1997/P525(2)Votekile Nombekani/Port St Johns/new application(3)2 vehicles BVL153EC,CBX149EC,Vehicle to be acquired (4)Taxi passengers and their personal effects(5)From Port St Johns area to Ntlaza,Libode,Umtata,Engcobo,Butterworth,Idutywa,King Williamstown,East London,Port Elizabeth,Welkom,Rustenburg,Lusikisiki,Flagstaff,Bizana,Kokstad,Umzinto,Port Shepstone,Durban,Stanger.

(1)10/2/4/2C178/P526(2)Bota Canzibe/Idutywa/new application(4)One vehicle CFC441 EC(4)Taxi passengers and their personal effects(5)From Idutywa to Umtata,Port St Johns,Flagstaff,Lusikisiki,Bizana,Tabankulu,Kokstad,Maclear,Matatiele,Mt Fletcher,Xhora,Willowvale,Butterworth,East London,King Williamstown,Port Elizabeth,Cape Town,Johannesburg and return.

(1)10/2/4/2M3398/P527(2)Msekeni J. Majokweni/Umtata/new application(3)One vehicle BSX009EC(4)Taxi passengers and their personal effects(5)From Umtata to Engcobo,Butterworth,Idutywa,Mqanduli,Bizana,Flagstaff,Lusikisiki,Port St Johns,Ngqeleni,Umzinkulu,Tsolo,Qumbu.

- (1)10/2/4/2C169/P271(2)Zimele G. Chemane/Umzinkulu/new application(3)One vehicle BW5843EC
(4)Taxi passengers and their personal effects (5)From Umzinkulu taxi rank to points within a radius of 50km and return.
- (1)10/2/4/2N102/P272(2)Bonginkosi H. Vika/Umzinkulu/new application(3)Vehicle to be acquired(4)Taxi passengers and their personal effects(5)From Umzinkulu taxi rank to points within a radius of 50km and return.
- (1)10/2/4/2N1779/P273(2)Themba S. Nkonzo/Umzinkulu/new application(3)One vehicle BRY004EC
(4)Taxi passengers and their personal effects (5)From Umzinkulu taxi rank to points within a radius of 50km and return.
- (1)10/2/4/2M3869/P274(2)Victor M. Mzizi/Umzinkulu/new application(3)One vehicle BRW304EC
(4)Taxi passengers and their personal effects (5)From Umzinkulu taxi rank to points within a radius of 50km and return.
- (1)10/2/4/2D529/P275(2)Zamani M. Dlamini/Umzinkulu/new application(3)One vehicle HCZ381GP
(4)Taxi passengers and their personal effects (5)From Umzinkulu taxi rank to points within a radius of 50km and return.
- (1)10/2/4/2M3862/P276(2)Phakamile G. Mrinalo/Umzinkulu/new application(3)One vehicle BRB 010EC(4)Taxi passengers and their personal effects (5)From Umzinkulu taxi rank to points within a radius of 50km and return.
- (1)10/2/4/2M3863/P277(2)Stanford Mthobeni/Umzinkulu/new application(3) 2 vehicles BWJ387EC,BPZ993EC(4)Taxi passengers and their personal effects(5)From Umzinkulu taxi rank to points within a radius of 50km and return.
- (1)10/2/4/2N1785/P278(2)Simon M. Ndzimande/Umzinkulu/new application(3)One vehicle ND284325 (4)Taxi passengers and their personal effects(5)From Umzinkulu taxi rank to points within a radius of 50km and return.
- (1)10/2/4/2N1786/P279(2)Fafa Ngubane/Umzinkulu/new application(3)One vehicle BTV906EC
(4)Taxi passengers and their personal effects(5)From Umzinkulu taxi rank to points within a radius of 50km and return.
- (1)10/2/4/2N1787/P280(2)Mzoxolo H. Novukela/Umzinkulu/new application(3)One vehicle HMM 732GP(4)Taxi passengers and their personal effects(5)From Umzinkulu taxi rank to points within a radius of 50km and return.
- (1)10/2/4/2N1788/P281(2)Maxwell M. Ngubo/Umzinkulu/new application(3)One vehicle HNT694GP
(4)Taxi passengers and their personal effects (5)From Umzinkulu taxi rank to points within a radius of 50km and return.
- (1)10/2/4/2L200/P282(2)Brooks G. Lukhozi/Umzinkulu/new application(3)One vehicle CHM717EC
(4)Taxi passengers and their personal effects(5)From Umzinkulu taxi rank to points within a radius of 50km and return.
- (1)10/2/4/2P246/P283(2)Mthuthuzeli M. Phungula/Umzinkulu/new application(3)One vehicle BZX562EC(4)Taxi passengers and their personal effects (5)From Umzinkulu taxi rank to points within a radius of 50km and return.
- (1)10/2/4/2G542/P284A(2)Lennox S. Gwabavu/Umzinkulu/new application(3)One vehicle CFN244 EC(4)Taxi passengers and their personal effects(5)From Umzinkulu taxi rank to points within a radius of 50km and return.
- (1)10/2/4/2M3861/P284B(2)Henry S. Mtambo/Umzinkulu/new application(3)One vehicle BPZ915EC
(4)Taxi passengers and their personal effects (5)From Umzinkulu taxi rank to points within a radius of 50km and return.
- (1)10/2/2D530/P285(2)Lubabalo B. Duze/Harding/new application(3)One vehicle ND148621
(4)Taxi passengers and their personal effects(5)From Umzinkulu taxi rank to points within a radius of 50km and return (6)Casual trips from Umzinkulu taxi rank to towns in South Africa and return.
- (1)10/2/4/2M3904/P286(2)Mwini H. Mlengana/Umzinkulu/new application(3)One vehicle BXT564EC(4)Taxi passengers and their personal effects (5)From Umzinkulu taxi rank to points within a radius of 50km and return.
- (1)10/2/4/2R124/P287(2)Bongani D. Radebe/Umzinkulu/new application(3)One vehicle DXC754 GP(4)Taxi passengers and their personal effects(5)From Umzinkulu taxi rank to points within a radius of 50km and return.
- (1)10/2/4/2J276/P288(2)Maava Jawuza/Umzinkulu/new application(3)One vehicle DSW897GP
(4)Taxi passengers and their personal effects(5)From Umzinkulu taxi rank to points within a radius of 50km and return.
- (1)10/2/4/2T489/P289(2)Maxoli Tshazi/Umzinkulu/new application(3)One vehicle BRB 047EC
(4)Taxi passengers and their personal effects(5)From Umzinkulu taxi rank to points within a radius of 50km and return.
- (1)10/2/4/2Q147/P290(2)G. Qokweni/Idutywa/new application(3) 2 vehicles to be acquired
(4)Taxi passengers and their personal effects(5)From Idutywa taxi rank to points within a radius of 50km and return.
- (1)10/2/4/2N1946/P291(2) Maku Z. Nyawose/Idutywa/new application(3)One vehicle CBD 696EC
(4)Taxi passengers and their personal effects (5)From Idutywa taxi rank to points within a radius of 50km and return.

(1)10/2/4/2N1966/P292(2)Nicholas Ngoza/Idutywa/new application(3)Vehicle to be acquired(4)Taxi passengers and their personal effects(5)From Idutywa taxi rank to points within a radius of 50km and return.

(1)10/2/4/2D548/P293(2)Bandile Dodi/Idutywa/new application(3)One vehicle BTX558EC(4)Taxi passengers and their personal effects(5)From Idutywa taxi rank to points within a radius of 50km and return.

(1)10/2/4/2D547/P294(2)Mthetheli Dinga/Idutywa/new application(3)One vehicle BTZ584EC(4)Taxi passengers and their personal effects(5)From Idutywa taxi rank to points within a radius of 50km and return.

(1)10/2/4/2P255/P295(2)Jongikhaya Potelwa/Idutywa/new application(3)One vehicle BVV114EC(4)Taxi passengers and their personal effects(5)From Idutywa taxi rank to points within a radius of 50km and return.

(1)10/2/4/2P213/P296(2)Mandla Phalaphala/Idutywa/new application(3)Vehicle to be acquired(4)Taxi passengers and their personal effects(5)From Idutywa taxi rank to points within a radius of 50km and return.

(1)10/2/4/2J279/P297(2)Priscilla N. Jevu/Idutywa/new application(3)One vehicle BVZ644EC(4)Taxi passengers and their personal effects(5)From Idutywa taxi rank to points within a radius of 50km and return.

(1)10/2/4/2M3927/P298(2)Nobantu Mafuya/Idutywa/new application(3)One vehicle BWT851EC(4)Taxi passengers and their personal effects(5)From Idutywa taxi rank to points within a radius of 50km and return.

(1)10/2/4/2N1948/P299(2)Sydney Noholoza/Idutywa/new application(3)One vehicle BVT344EC(4)Taxi passengers and their personal effects(5)From Idutywa taxi rank to points within a radius of 50km and return.

(1)10/2/4/2K428/P300(2)Nkotho M. Kanyile/Idutywa/new application(3)2 vehicles BVR 146EC, CBD695 695EC(4)Taxi passengers and their personal effects(5)From Idutywa taxi rank to points within a radius of 50km and return.

(1)10/2/4/2N1965/P301(2)Makosonke Ndibongo/Idutywa/new application(3)Vehicle to be acquired(4)Taxi passengers and their personal effects(5)From Idutywa taxi rank to points within a radius of 50km and return.

(1)10/2/4/2C172/P302(2)Mandlenkosi Owaba/Idutywa/new application(3)Vehicle to be acquired(4)Taxi passengers and their personal effects(5)From Idutywa taxi rank to points within a radius of 50km and return.

(1)10/2/4/2M3628/P303(2)Nicholas Mcoseleli/Idutywa/new application(3)2 vehicles to be acquired(4)Taxi passengers and their personal effects(5)From Idutywa taxi rank to points within a radius of 50km and return.

(1)10/2/4/2M3985/P304(2)Nowest Maqingana/Idutywa/new application(3)Vehicle to be acquired(4)Taxi passengers and their personal effects(5)From Idutywa taxi rank to points within a radius of 50km and return.

(1)10/2/4/2F166/P305(2)Sipho Foca/Idutywa/new application(3)One vehicle BYF 057EC(4)Taxi passengers and their personal effects(5)From Idutywa taxi rank to points within a radius of 50km and return.(6)Casual trips from Idutywa taxi rank to towns in South Africa and return.

(1)10/2/4/2C166/P306(2)Nzamele J. Chwani/Port St Johns/new application(3)One vehicle BVLO30EC(4)Taxi passengers and their personal effects(5)From Port St Johns taxi rank to points within a radius of 50km and return(6)Casual trips from Port St Johns to towns in South Africa and return.

(1)10/2/4/2M3859/P307(2)Zamile Mpolweni/Port St Johns/additional vehicle(3)One vehicle BYM084EC(4)Taxi passengers and their personal effects(5)From Port St Johns taxi rank to points within a radius of 50km and return(6)Casual trips from Port St Johns Post Office to towns in South Africa.

(1)10/2/4/2G336/P308(2)Victor M. Gwiji/Port St Johns/new application(3)One vehicle BRY509EC(4)Taxi passengers and their personal effects(5)From Port St Johns to points within a radius of 50km and return(6)Casual trips from Port St Johns taxi rank en route to South Africa and return.

(1)10/2/4/2G336/P309(2)Mzwandile V. Gwiji/Port St Johns/Additional(3)One vehicle XF 1484(4)Taxi passengers and their personal effects(5)From Port St Johns taxi rank to points within a radius of 50km and return.

(1)10/2/4/2G540/P310(2)No-Andile Gorayi/Port St Johns/new application(3)One vehicle BBY466EC(4)Taxi passengers and their personal effects(5)From Port St Johns taxi rank to points within a radius of 50km and return(6)Casual trips from Port St Johns taxi rank to towns in South Africa and return.

(1)10/2/4/2N1880/P311(2)Ndwungwen Ngcwetsha/Port St Johns/new application(3)One vehicle BYZ952EC(4)Taxi passengers and their personal effects(5)From Port St Johns taxi rank to points within a radius of 50km and return.

- (1)10/2/4/2K430/P61(2)Lizwi B. Khasa/Umtata/new application(3)One vehicle BXJ393EC
(4)Taxi passengers and their personal effects (5)From Qumbu taxi rank to points within a radius of 50km
and return(6)2. Casual trips from Qumbu taxi rank to towns in South Africa and return.
- (1)10/2/4/2M3928/P62(2)Malibongwe A. Mbono/Qumbu/new application(3)One vehicle
BRB 910EC(4)Taxi passengers and their personal effects (5)From Qumbu taxi rank to points within a radius
of 50km and return.
- (1)10/2/4/2D527/P63(2)Kholekile Dalihlazo/Qumbu/new application(3)One vehicle BXR
641EC(4)Taxi passengers and their personal effects (5)From Qumbu taxi rank to points within a radius of 50km
and return.
- (1)10/2/4/2N1789/P64(2)Priscilla N. Ngcele/Ngqeleni/new application(3)One vehicle
BTW866EC(4)Taxi passengers and their personal effects(5)From Ngqeleni taxi rank to points within a radius
of 50km and return.
- (1)10/2/4/2N1953/P65(2)Nobandla Ngcogini/Ngqeleni/new application(3)One vehicle
BVC619EC(4)Taxi passengers and their personal effects (5)From Ngqeleni taxi rank to points within a radius
of 50km and return.
- (1)10/2/4/2S1003/P66(2)Madumo J. Sitshe/Queenstown/new application(3)Vehicle to be
acquired(4)Taxi passengers and their personal effects (5)From Ilinge Post Office to points within a radius
of 50km and return.
- (1)10/2/4/2G225/P67(2)Msokoli S. Gaga/Queenstown/additional vehicle (3)One vehicle
XR7346(4)Taxi passengers and their personal effects(5)From Lady Frere taxi rank to points within a radius of
50km and return.
- (1)10/2/4/2S1037/P68(2)Lulama Speelman/Tsolo/new application(3)One vehicle BTK146EC
(4)Taxi passengers and their personal effects (5)From Cofimvaba taxi rank to points within a radius of 50km
and return.
- (1)10/2/4/2M3935/P69(2)Temba W. Mbese/Tsomo/new application(3)One vehicle BVR590(4)
Taxi passengers and their personal effects(5)From Tsomo taxi rank to points within a radius of 50km and
return.
- (1)10/2/4/2T493/P70(2)Anton L. Tsotsi/Tsomo/new application(3)One vehicle BYH856EC
(4)Taxi passengers and their personal effects (5)From Tsomo taxi rank to points within a radius of 50km and
return.
- (1)10/2/4/2B563/P71(2)Phumzile Baleni/Tsomo/new application(3)One vehicle BGW504EC
(4)Taxi passengers and their personal effects (5)From Tsomo taxi rank to points within a radius of 50km and
return.
- (1)10/2/4/2F170/P72(2)Mxolisi G. Funa/Tsomo/new application(3)One vehicle BKF656EC
(4)Taxi passengers and their personal effects (5)From Comvaba taxi rank to points within a radius of
50km and return (6)Casual trips from Cofimvaba taxi rank to towns in South Africa and return.
- (1)10/2/4/2G551/P73(2)Sandile Gwadelala/new application (3)One vehicle BVP149EC
(4)Taxi passengers and their personal effects (5)From Tsomo taxi rank to points within a radius of 50km and
return.
- (1)10/2/4/2J283/P74(2)Mlungisi Jaka/Tsomo/new application (3) 4 vehicles
BRD472EC, BXJ028EC, BLR820EC, BXF226EC (4)Taxi passengers and their personal effects (5)From Tsomo taxi rank
to points within a radius of 50km and return.
- (1)10/2/4/2N1952/P75(2)Theminkosi C. Nanise/Tsomo/new application(3)One vehicle
CA109028(4)Taxi passengers and their personal effects(5)From Tsomo taxi rank to points within a radius of 50km
and return.
- (1)10/2/4/2M3932/P76(2)Thula Mpama/Stutterheim/new application(3)One vehicle HMJ216
GP(4)Taxi passengers and their personal effects (5)From Tsomo taxi rank to points within a radius of 50km
and return.
- (1)10/2/4/2M3939/P77(2)Thabile Mbondwana/Tsomo/new application(3)One vehicle BTJ229
EC(4)Taxi passengers and their personal effects(5)From Tsomo taxi rank to points within a radius of 50km
and return.
- (1)10/2/4/2Z218/P78(2)W. Zibeko/Tsomo/new application(3)One vehicle BKC869EC
(4)Taxi passengers and their personal effects (5)From Tsomo taxi rank to points within a radius of 50km and
return.
- (1)10/2/4/2K429/P79(2)Lungile Kulati/Tsomo/new application(3)One vehicle BVC754EC
(4)Taxi passengers and their personal effects(5)From Tsomo taxi rank to points within a radius of 50km and
return.
- (1)10/2/4/2M3989/P80(2)Office Malangeni/Cofimvaba/new application(3)Vehicle to be
acquired (4)Taxi passengers and their personal effects (5)From Cofimvaba taxi rank to points within a radius
of 50km and return.

(1)10/2/4/2M3986/P81(2)Gcinibandla W. Mangqangwana/Cofimvaba/new application (3)One vehicle BPS152EC(4) Taxi passengers and their personal effects (5)From Cofimvaba taxi rank to points within a radius of 50km and return (6)Casual trips from Cofimvaba taxi rank to towns in South Africa and return.

(1)10/2/4/2B549/P82(2)Oli Nel Betele/Queenstown/new application(3)One vehicle BSF 915EC(4)Taxi passengers and their personal effects (5)From Ilinge Post Office to points within a radius of 100km and return.

(1)10/2/4/2K431/P83(2)Phelibongo N. Klaas/Cofimvaba/new application(3) 2 vehicle BCK 017EC, GHT591(4)Taxi passengers and their personal effects (5)From Cofimvaba taxi rank to points within a radius of 50km and return.

(1)10/2/4/2B568/P84(2)Dumisani A. Bulawa/Cofimvaba/new application(3)One vehicle CFD516EC(4)Taxi passengers and their personal effects (5)From Cofimvaba taxi rank to points within a radius of 50km and return.

(1)10/2/4/2R161/P85(2)Ngxizakwe Ramcwa/Cofimvaba/new application(3)Vehicle to be acquired (4)Taxi passengers and their personal effects (5)From Cofimvaba taxi rank to points within a radius of 50km and return.

(1)10/2/4/2S1036/P86(2)Nothusile N. Simayile/Cofimvaba/new application(3)One vehicle CJJ 404EC(4)Taxi passengers and their personal effects (5)From Super Save Taxi Rank Cofimvaba to points within a radius of 50km and return.

(1)10/2/4/2T502/P87(2)Makhinongo Thuthani/Cofimvaba/new application(3)One vehicle BDK 996EC(4)Taxi passengers and their personal effects (5)From Cofimvaba taxi rank to points within a radius of 50km and return.

(1)10/2/4/2T503/P88(2)Jongumteto Toni/Cofimvaba/new application(3)One vehicle CFD509EC(4)Taxi passengers and their personal effects (5)From Cofimvaba taxi rank to points within a radius of 50km and return.

(1)10/2/4/2T504/P89(2)Nobangile Thweni/Cofimvaba/new application(3)One vehicle BPS 017EC(4)Taxi passengers and their personal effects (5)From Super Save taxi rank Cofimvaba to points within a radius of 50km and return.

(1)10/2/4/2T505/P90(2)Franklin Tshijila/Cofimvaba/new application(3) 2 vehicles CBB 651EC, BPS 252EC(4)Taxi passengers and their personal effects (5)From Cofimvaba taxi rank to points within a radius of 50km and return.

(1)10/2/4/2N1967/P91(2)Totose T. Ngqwiliso/Cofimvaba/new application(3)Vehicle to be acquired (4)Taxi passengers and their personal effects (5)From Cofimvaba taxi rank to points within a radius of 50km and return.

(1)10/2/4/2N1968/P92(2)Nkolonka Ntlatatye/Cofimvaba/new application(3)One vehicle BTS015EC(4)Taxi passengers and their personal effects (5)From Cofimvaba taxi rank to points within a radius of 50km and return.

(1)10/2/4/2N1969/P93(2)Mntwaphi H. Ngubenkomo/Cofimvaba/new application(3) One vehicle BVP281EC(4)Taxi passengers and their personal effects (5)From Cofimvaba taxi rank to points within a radius of 50km and return.

(1)10/2/4/2M3977/P94(2)Zola Mayisela/Cofimvaba/new application(3)One vehicle CFD494EC(4)Taxi passengers and their personal effects (5)From Cofimvaba taxi rank to points within a radius of 50km and return.

(1)10/2/4/2M3978/P95(2)Mawetu Mbekile/Cofimvaba/new application(3)One vehicle BYK633EC (4)Taxi passengers and their personal effects (5)From Cofimvaba taxi rank to points within a radius of 50km and return.

(1)10/2/4/2M3979/P96(2)Fumanekile Madonti/Cofimvaba/new application(3)One vehicle BVP357EC(4)Taxi passengers and their personal effects(5)From Cofimvaba taxi rank to points within a radius of 50km and return.

(1)10/2/4/2M3980/P97(2)Zibekile Maphongoshe/Cofimvaba/new application(3)One vehicle BPS 158EC(4)Taxi passengers and their personal effects (5)From Cofimvaba taxi rank to points within a radius of 50km and return.

(1)10/2/4/2M3933/P98(2)Lennox Z. May/Cofimvaba/new application(3) 2 vehicles BDG 681FS, BTJ158EC (4)Taxi passengers and their personal effects (5)From Cofimvaba taxi rank to points within a radius of 50km and return. (6)Casual trips from Cofimvaba taxi rank to town in South Africa and return.

(1)10/2/4/2M3934/P99(2)Sydney Z. Manyefana/Cofimvaba/new application(3)One vehicle CJ17446(4)Taxi passengers and their personal effects(5)From Cofimvaba taxi rank to points within a radius of 50km and return. (6)Casual trips from Cofimvaba taxi rank to towns in South Africa and return.

(1)10/2/4/2S599/P100(2)Mpisekaya Siko/Qamata/Additional vehicle (3)3 vehicles BRN769EC, BCR139EC, vehicle to be acquired (4)Taxi passengers and their personal effects (5)From Lady Frere taxi rank to points within a radius of 50km and return. (6)Casual trips from Lady Frere taxi rank to town in South Africa and return.

(1)10/2/4/2Y64/P101(2)Makhethe Yawa/Tsolo/new application(3)One vehicle BBJ195EC (4) Taxi passengers and their personal effects (5)From Tsolo taxi rank to points within a radius of 50km and return (6) Casual trips from Tsolo taxi rank to any town in South Africa and return.

(1)10/2/4/2M3880/P149(2)Phanlane W. Majuqulana/Mt Fletcher/new application(3) Vehicle to be acquired(4)Taxi passengers and their personal effects (5)From Mt Fletcher taxi rank to points within a radius of 50km and return.

(1)10/2/4/2M3879/P150(2)Albert Majoro/Mt Fletcher/new application(3)Vehicle to be acquired(4)Taxi passengers and their personal effects (5)From Mt Fletcher taxi rank to points within a radius of 50km and return.

(1)10/2/4/2M3878/P151(2)Sephohe Moiketsi/Mt Fletcher/new application(3)2 vehicles CBN272EC, BXP639EC(4)Taxi passengers and their personal effects (5)From Mt Fletcher taxi rank to points within a radius of 50km and return.

(1)10/2/4/2M388/P152(2)Griffiths Moshoeshoe/Mt Fletcher/new application(3)Vehicle to be acquired(4)Taxi passengers and their personal effects (5)From Mt Fletcher taxi rank to points within a radius of 50km and return.

(1)10/2/4/2M3882/P153(2)Robert Majoji/Mt Fletcher/new application(3)Vehicle to be acquired(4)Taxi passengers and their personal effects(5)From Mt Fletcher taxi rank to points within a radius of 50km and return.

(1)10/2/4/2M3883/P154(2)Thabo E. Makhetla/Mt Fletcher/new application(3)Vehicle to be acquired(4)Taxi passengers and their personal effects (5)From Mt Fletcher taxi rank to points within a radius of 50km and return.

(1)10/2/4/2D535/P155(2)Zola W. Daza/Mt Fletcher/new application(3)One vehicle BZG534EC(4)Taxi passengers and their personal effects (5)From Mt Fletcher taxi rank to points within a radius of 50km and return.

(1)10/2/4/2(1)10/2/4/2D534/P156(2)Claribel Dube/Mt Fletcher/new application(3) 2 vehicles BSB 473EC:Vehicle to be acquired(4)Taxi passengers and their personal effects (5)From Mt Fletcher taxi rank to points within a radius of 50km and return.

(1)10/2/4/2D532/P157(2)Sandile Dingalibala/Mt Fletcher/new application(3)One vehicle CGG 768EC(4)Taxi passengers and their personal effects (5)From Mt Fletcher taxi rank to points within a radius of 50km and return.

(1)10/2/4/2D531/P158(2)Peti Dyeleza/Mt Fletcher/new application(3)One vehicle BRW394EC(4)Taxi passengers and their personal effects (5)From Mt Fletcher taxi rank to points within a radius of 50km and return.

(1)10/2/4/2J258/P159(2)Vusumzi J. Jafta/Mt Fletcher/new application(3)Vehicle to be acquired(4)Taxi passengers and their personal effects (5)From Mt Fletcher taxi rank to points within a radius of 50km and return.

(1)10/2/4/2M3884/P160(2)Samuel Maloi/Mt Fletcher/new application(3)Vehicle to be acquired(4)Taxi passengers and their personal effects (5)From Mt Fletcher taxi rank to points within a radius of 50km and return.

(1)10/2/4/2L75/P161(2)PPolasi D. Lenatha/Mt Fletcher/new application(3)One vehicle DGF 449GP(4)Taxi passengers and their personal effects (5)From Mt Fletcher taxi rank to points within a radius of 50km and return.

(1)10/2/4/2N1784/P162(2)Mdladlamba Nkomonde/Mt Fletcher/new application(3)Vehicle to be acquired(4)Taxi passengers and their personal effects (5)From Mt Fletcher taxi rank to points within a radius of 50km and return.

(1)10/2/4/2N1782/P163(2)Mbo Simon Ntsizi/Mt Fletcher/new application(3)Vehicle to be acquired(4)Taxi passengers and their personal effects(5)(5)From Mt Fletcher taxi rank to points within a radius of 50km and return.

(1)10/2/4/2F143/P164(2)Zamxolo Fufu/Mt Fletcher/new application(3) 3 vehicles to be acquired(4)Taxi passengers and their personal effects(5)From Mt Fletcher taxi rank to points within a 50km and return (6)Casual trips from Mt Fletcher taxi rank to towns in South Africa and return.

(1)10/2/4/2M3569/P165(2)Nkosinathi N. MPHITHI/Mt Fletcher/new application(3)Vehicle to be acquired(4)Taxi passengers and their personal effects(5)From Mt Fletcher taxi rank to points within a radius of 50km and return. (6)Casual trips from Mt Fletcher taxi rank enroute to towns in South Africa and return.

(1)10/2/4/2N1783/P166(2)Tinyane D. Nkhoesa/Mt Fletcher/new application(3)Vehicle to be acquired(4)Taxi passengers and their personal effects(5)From Mt Fletcher taxi rank to points within a radius of 50km and return.

(1)10/2/4/2S1010/P167(2)Lereko L. Sejosengoe/Mt Fletcher/new application(3)One vehicle BHY 036EC, vehicle to be acquired(4)Taxi passengers and their personal effects (5)From Mt Fletcher taxi rank to points within a radius of 50km and return.

(1)10/2/4/2T491/P168(2)Phoka F. Thalafela/Mt Fletcher/new application(3)Vehicle to be acquired(4)Taxi passengers and their personal effects (5)From Mt Fletcher taxi rank to points within a radius of 50km and return.

(1)10/2/4/2P250/P169(2)Thabiso Pakkies/Mt Fletcher/new application(3)Vehicle to be acquired(4)Taxi passengers and their personal effects(5)From Mt Fletcher taxi rank to points within a radius of 50km and return.

(1)10/2/4/2B558/P170(2)Telang M. Belebese/Mt Fletcher/new application(3)Vehicle to be acquired(4)Taxi passengers and their personal effects (5)From Mt Fletcher taxi rank to points within a radius of 50km and return.

(1)10/2/4/2K426/P171(2)Moeketsi Kholutsane/Mt Fletcher/new application(3)Vehicle to be acquired(4)Taxi passengers and their personal effects (5)From Mt Fletcher taxi rank to points within a radius of 50km and return.

(1)10/2/4/2L301/P172(2)William Lekhotla/Mt Fletcher/new application(3)One vehicle BRX339EC(4)Taxi passengers and their personal effects(5)From Mt Fletcher taxi rank to points within a radius of 50km and return.

(1)10/2/4/2L246/P173(2)Polao Lekhoba/Mt Fletcher/new application(3)Vehicle to be acquired(4)Taxi passengers and their personal effects(5)From Mt Fletcher taxi rank to points within a radius of 50km and return.

(1)10/2/4/2L300/P174(2)Lefa P. Lenatha/Mt Fletcher/new application(3)Vehicle to be acquired(4)Taxi passengers and their personal effects(5)From Mt Fletcher taxi rank to points within a radius of 50km and return.

(1)10/2/4/2L299/P175(2)Mofula F. Letele/Mt Fletcher/new application(3)One vehicle BSB511EC(4)Taxi passengers and their personal effects (5)From Mt Fletcher taxi rank to points within a radius of 50km and return.

(1)10/2/4/2T492/P176(2)Cofimvaba Tsoiyiyana/Mt Fletcher/new application(3)Vehicle to be acquired(4)Taxi passengers and their personal effects(5)From Mt Fletcher taxi rank to points within a radius of 50km and return.

(1)10/2/4/2N1781/P177(2)Albert Ngubo/Mt Fletcher/new application(3)Vehicle to be acquired(4)Taxi passengers and their personal effects (5)From Mt Fletcher taxi rank to points within a radius of 50km and return.

(1)10/2/4/2M3555/P178(2)Pheri E. Mphoso/Mt Fletcher/new application(3)BYH358EC, BRX377EC(4)Taxi passengers and their personal effects (5)From Mt Fletcher taxi rank to points within a radius of 50km and return.

(1)10/2/4/2M2390/P179(2)Mncedi C. Mndela/Mt Fletcher/new application(3)Vehicle to be acquired(4)Taxi passengers and their personal effects(5)From Mt Fletcher taxi rank to points within a radius of 50km and return.

(1)10/2/4/2M3864/P180(2)Daluxolo Mbono/Mt Fletcher/new application(3)One vehicle BZG 538EC(4)Taxi passengers and their personal effects(5)From Mt Fletcher taxi rank to points within a radius of 50km and return.

(1)10/2/4/2L294/P181(2)Tshepelong Leqelet/Mt Fletcher/new application(3)One vehicle BSB483EC(4)Taxi passengers and their personal effects(5)From Mt Fletcher taxi rank to points within a radius of 50km and return.

(1)10/2/4/2M3851/P182(2)Zamile Manxusa/Mt Fletcher/additional vehicle(3)One vehicle BKN153EC(4)Taxi passengers and their personal effects (5)From Mt Frere taxi rank to points within a radius of 50km and return.

(1)10/2/4/2M2884/P183(2)Reynald Z. Marasha/Mt Fletcher/Additional vehicle(3)One vehicle BSW994EC(4)Taxi passengers and their personal effects (5)From Mt Frere taxi rank to points within a radius of 50km and return.

(1)10/2/4/2M3865/P184(2)Andile Mgangatho/Mr Frere/new application(3)Vehicle to be Acquired(4)Taxi passengers and their personal effects(5)From Mt Frere taxi rank to points within a radius of 50km and return.

(1)10/2/4/2M3856/P185(2)Timothy S. Mahlangabeza/Mt Fletcher/new application(3)2 vehicle CFN267EC, BXL734EC(4)Taxi passengers and their personal effects(5)From Mt Fletcher taxi rank to points within a radius of 50km and return.

(1)10/2/4/2M3976/P186(2)Benford Moramba/Mt Fletcher/new application(3)One vehicle CKB 842EC(4)Taxi passengers and their personal effects(5)From Mt Frere taxi rank to points within a radius of 50km and return(6)Casual trips from Mt Frere taxi rank to any town in South Africa and return.

- (1)10/2/4/2N1943/P102(2)Zakhele A. Ntozinzima/Butterworth/new application(3)3 vehicles BWG970EC, BWP625EC, BPS545EC(4)Taxi passengers and their personal effects (5)From Butterworth taxi rank to points within a radius of 50km and return (6)Casual trips from Butterworth taxi rank to towns in South Africa and return.
- (1)10/2/4/2D526/P103(2)Ndomelale A. Dangazele/Butterworth/new application(3)2 vehicles BWV 242EC, BWV244EC(4)Taxi passengers and their personal effects(5)From Butterworth taxi rank to points within a radius of 50km and return.
- (1)10/2/4/2N1770/P104(2)Sidima S. Ncetani/Butterworth/new application(3)One vehicle BWN 973EC(4)Taxi passengers and their personal effects (5)From Butterworth taxi rank to points within a radius of 50km and return(6)Casual trips from Butterworth taxi rank to town in South Africa and return.
- (1)10/2/4/2Z217/P105(2)Lutando Zantsi/Butterworth/new application(3) 2 vehicles CDB945EC, BKJ632EC(4)Taxi passengers and their personal effects (5)From Butterworth taxi rank to points within a radius of 50km and return.
- (1)10/2/4/2S471/P106(2)Mabisi Somtsewu/Butterworth/new application(3)One vehicle BWV101EC (4)Taxi passengers and their personal effects (5)From Butterworth taxi rank to points within a radius of 50km and return.
- (1)10/2/4/2S1014/P107(2)Thembekile Sele/Ndabakazi/new application(3)One vehicle CFW858EC (4)Taxi passengers and their personal effects (5)From Butterworth taxi rank to points within a radius of 50km and return.
- (1)10/2/4/2N1942/P108(2)Patrick M. Nonyukela/Butterworth/new application (3)One vehicle BWN077EC(4)Taxi passengers and their personal effects (5)From Butterworth taxi rank to points within a radius of 50km and return.
- (1)10/2/4/2S217/P109(2)Thandekile Simakade/Butterworth/new application(3)One vehicle BPS553 EC(4)Taxi passengers and their personal effects (5)From Butterworth taxi rank to points within a radius of 50km and return(6)Casual trips from Butterworth taxi rank to towns in South Africa and return.
- (1)10/2/4/2M3922/P110(2)Kolekile Mbaba/Butterworth/new application(3)3 vehicles BVB564EC BPR768EC, BTZ599EC(4)Taxi passengers and their personal effects (5)From Butterworth taxi rank to points within a radius of 50km and return (6)Casual trips from Butterworth taxi rank to towns in South Africa and return.
- (1)10/2/4/2M3210/P111(2)Nomono Malangeni/Butterworth/New application(3)One vehicle BVS375EC (4)Taxi passengers and their personal effects (5)From Butterworth taxi rank to points within a radius of 50km and return.
- (1)10/2/4/2S492/P112(2)Zenith Zamilungelo/Butterworth/additional vehicle (3)One vehicle BKN 983EC(4)Taxi passengers and their personal effects (5)From Butterworth to Umtata, East London, King Williams town, Cape Town, Tsomo, Ngqamakwe, Port Elizabeth.
- (1)10/2/4/2M3983/P113(2)Diliza E. Mjakada/Butterworth/new application(3)One vehicle CCD316 EC(4)Taxi passengers and their personal effects (5)From Butterworth taxi rank to points within a radius of 50km and return.
- (1)10/2/4/2N1964/P114(2)Nonceba B. Ncipa/Butterworth/new application(3)One vehicle BPS744EC (4)Taxi passengers and their personal effects(5)From Butterworth taxi rank to points within a radius of 50km and return. (6)Casual trips from Butterworth taxi rank to towns in South Africa and return.
- (1)10/2/4/2J282/P115(2)Malusi Jwaai/Butterworth/new application(3)One vehicle BWW 676EC(4) Taxi passengers and their personal effects (5)From Butterworth taxi rank to points within a radius of 50km and return.
- (1)10/2/4/2P256/P116(2)Wandile B. Pezisa/Butterworth/new application(3) 2 vehicles BGF646EC CFW864EC(4)Taxi passengers and their personal effects(5)From Butterworth taxi rank to points within a radius of 50km and return.
- (1)10/2/4/2M3858/P117(2)Mthamzeli Mngqeta/Butterworth/new application(3) 2 vehicles BTZ462 EC, BTH247EC(4)Taxi passengers and their personal effects(5)From Butterworth taxi rank to points within a radius of 50km and return.
- (1)10/2/4/2T490/P118(2)Sandile Tungana/Butterworth/new application(3) 2 vehicles BTC743EC, BWC542EC(4)Taxi passengers and their personal effects (5)From Butterworth taxi rank to points within a radius of 50km and return (6)Casual trips from Butterworth taxi rank to towns in South Africa and return.
- (1)10/2/4/2M3905/P119(2)Siyabulela P. Madlebe/Butterworth/new application(3)One vehicle BWN045EC(4)Taxi passengers and their personal effects(5)From Butterworth taxi rank to points within a radius of 50km and return (6)Casual trips from Butterworth taxi rank to towns in South Africa and return.
- (1)10/2/4/2G550/P120(2)Gawula/Butterworth/new (3)One vehicle CCX 372(4)Taxi passengers and their personal effects (5)From Butterworth taxi rank to points within a radius of 50km and return.
- (1)10/2/4/2N1949/P121(2)Zipo Nyalambisa/Butterworth/new application(3)One vehicle BKK492EC (4)Taxi passengers and their personal effects(5)From Butterworth taxi rank to points within a radius of 50km and return (6)Casual trips from Butterworth taxi rank to towns in South South and return.
- (1)10/2/4/2N1950/P122(2)Lulama A. Ndleleni/Butterworth/new application(3)2 vehicles BVS361 EC, BZY905EC(4)Taxi passengers and their personal effects(5)From Butterworth taxi rank to points within a radius of 50km and return(6)Result trips from Butterworth taxi rank to towns in South Africa and return.

- (1)10/2/4/2N1951/P123(2)Bongani Ndleleni/Butterworth/new application(3) 3 vehicles BKX049EC,CCV703EC,CBT152EC
(4)Taxi passengers and their personal effects(5)From Butterworth taxi rank to points within a radius of 50km and return(6)Casual trips from Butterworth taxi rank to towns in South Africa and return.
- (1)10/2/4/2M3925/P124(2)Sipho Mawisa/Ndabakazi/new application(3)One vehicle BZX446EC (4)Taxi passengers and their personal effects(5)From Butterworth taxi rank to points within a radius of 50km and return
- (1)10/2/4/2M3924/P125(2)Bebelenzile Mapongwana/Ndabakazi/new application (3)One vehicle CCX 712EC(4)Taxi passengers and their personal effects (5)From Butterworth taxi rank to points within a radius of 50km and return.
- (1)10/2/4/2S1021/P126(2)Tandikaya M. Somhlahlo/Butterworth/new application(3)3 vehicles CFH887EC,BWZ272EC,BVB288EC (4)Taxi passengers and their personal effects (5)From Butterworth taxi rank to points within a radius of 50km and return(6)Casual trips from Butterworth taxi rank to town in South Africa and return.
- (1)10/2/4/2G556/P127(2)Marshall N. Gobingca/Nqamakwe/new application(3)One vehicle CEK348EC (4)Taxi passengers and their personal effects (5)From Butterworth taxi rank to points within a radius of 50km and return.
- (1)10/2/4/2G557/P128(2)Weziwe Gobinca/Nqamakwe/new application(3)One vehicle BLH379EC (4) Taxi passengers and their personal effects(5)From Butterworth taxi rank to points within a radius of 50km and return.
- (1)10/2/4/2N1940/P129(2)Eddy Ncekani/Butterworth/new application(3)One vehicle BZW641EC(4) Taxi passengers and their personal effects(5)From Butterworth taxi rank to points within a radius of 50km and return.
- (1)10/2/4/2M3906/P130(2)Mbonisi B. Mbexeshi/Butterworth/new application(3)2 vehicles CGX578EC CD2388EC(4)Taxi passengers and their personal effects (5)From Butterworth taxi rank to a radius of 50km and return(6)Casual trips from Butterworth taxi rank to any town in South Africa and return.
- (1)10/2/4/2M3885/P131(2)Danile Mnyila/Butterworth/new application (3)One vehicle DPR790EC (4)Taxi passengers and their personal effects(5)From Butterworth taxi rank to points within a radius of 50km and return.
- (1)10/2/4/2Q112/P132(2)Mdaniswa P. Qayiso/Butterworth/additional vehicle(3)One vehicle BVB 879EC(4)Taxi passengers and their personal effects(5)From Butterworth taxi rank to points within a radius of 50km and return.
- (1)10/2/4/2B562/P133(2)Jackson T. Bathini/Butterworth/new application(3)One vehicle BTD714EC (4)Taxi passengers and their personal effects(5)From Butterworth taxi rank to points within a radius of 50km and return(6)Casual trips from Butterworth taxi rank to any town in South Africa and return.
- (1)10/2/4/2J280/P134(2)Victoria N. Jara/Butterworth/new application(3)One vehicle CBV071EC (4)Taxi passengers and their personal effects(5)From Centane taxi rank to points within a radius of 50km and return. (6)Casual trips from Centani taxi rank to any town in South Africa and return.
- (1)10/2/4/2M3984/P135(2)Zimisele A. Magama/Butterworth/new application(3)One vehicle CJY951 EC(4)Taxi passengers and their personal effects(5)From Kentani taxi rank to points within a radius of 50km and return. (6)Casual trips from Kentani taxi rank to towns in South Africa and return.
- (1)10/2/4/2N1956/P136(2)Buyisile L. Ntleki/Kentani/new application(3)One vehicle BTC736EC (4)Taxi passengers and their personal effects(5)From Kentani taxi rank to points within a radius of 50km and return(6)Casual trips from Kentani taxi rank to towns in South Africa and return.
- (1)10/2/4/2N1944/P137(2)Zamukulingisa O. Nocuze/Mt Ayliff/new application(3)One vehicle NP100256(4)Taxi passengers and their personal effects(5)From Flagstaff taxi rank to points within a radius of 50km and return.
- (1)10/2/4/2D544/P138(2)Luxolo H. Diko/Mt Ayliff/new application(3)One vehicle CHB620EC (4)Taxi passengers and their personal effects(5)From Mt Ayliff taxi rank to points within a radius of 50km and return.
- (1)10/2/4/2N1780/P139(2)Errington M. Ndabeni/Mt Ayliff/new application(3)Vehicle to be acquired(4)Taxi passengers and their personal effects(5)From Mt Ayliff taxi rank to points within 50km radius and return. (6)Casual trips from Mt Ayliff to town in South Africa and return.
- (1)10/2/4/2K421/P140(2)Makhosonke C. Khanyile/Mt Ayliff/New application(3)Vehicle to be acquired(4)Taxi passengers and their personal effects(5)From Mt Ayliff taxi rank to points within 50km radius and return (6)Casual trips from Mt Ayliff taxi rank en route to South Africa and return.
- (1)10/2/4/2K432/P141(2)Raymond M. Khulelo/Mqanduli/new application(3)One vehicle BSR043EC (4)Taxi passengers and their personal effects(5)From Mqanduli taxi rank to points within a radius of 50km and return.
- (1)10/2/4/2C114/P142(2)Hamilton Canzibe/Mqanduli/new application(3) 2 vehicles BWS554EC, BXC116EC(4)Taxi passengers and their personal effects(5)From Mqanduli taxi rank to points within a radius of 50km and return. (6)Casual trips from Mqanduli taxi rank to towns in South Africa and return.
- (1)10/2/4/2Z117/P143(2)Zwelombuzo A. Zinti/Lusikisiki/Additional(3)One vehicle BXF634EC (4)Taxi passengers and their personal effects(5)From Lusikisiki taxi rank to points within a radius of 50km and return(6)Casual trips from Lusikisiki taxi rank to any town in South Africa and return.
- (1)10/2/4/2M3987/P144(2)Theminkosi Mthwazi/Lusikisiki/new application(3)One vehicle BRY272 EC(4)Taxi passengers and their personal effects (5)From Lusikisiki taxi rank to a radius of 50km and return (6) Casual trips from Lusikisiki taxi rank to towns in South Africa and return.

(1)10/2/4/2S802/P145(2)Matyoboza J. Sentane/Springs/new application(3)One vehicle DSG 428GP(4)Taxi passengers and their personal effects (5)From Kokstad to Lusikisiki, Mt Ayliff, Tabankulu, Umtata, Elliot, Engcobo, Queenstown, and return.

(1)10/2/4/2G541/P146(2)Loyiso H. Gcule/Kokstad/new application(3) 3 vehicles OGD 945EC, BRC218 EC, BRY950EC (4)Taxi passengers and their personal effects(5)From Mt Ayliff taxi rank to points within a radius of 50km and return.

(1)10/2/4/2L295/P147(2)Nobonke A. Lajoboda/Ngqeleni/new application(3)One vehicle CKB920EC (4)Taxi passengers and their personal effects(5)From Ngqeleni taxi rank to points within a radius of 50km and return.

(1)10/2/4/2N1038/P148(2)Ntandazo O. Ndamase/Libode/new application(3)One vehicle BMW582EC (4)Taxi passengers and their personal effects(5)From Libode taxi rank to points within a radius of 50km and return.

(1)10/2/4/2M3877/P721(2)Thembelane M. Malahle/Umtata/new application(3)One vehicle BYF759 EC(4)Taxi passengers and their personal effects (5)From Umtata to Tsolo, Qumbu, Mt Frere, Kokstad, Matatiele, Umzinkulu, Bizana, Flagstaff, Lusikisiki, Port St Johns, Libode, Ngqeleni, Mqanduli, Elliotdale, Idutywa, Butterworth, East London, Queenstown, Cofimvaba, Rngcobo, Elliot, Aliwal North, Pietermaritzburg, Durban, Witbank, Johannesburg, Pretoria, Springs, Rustenburg, Secunda, Carletonville, Welkom, Bloemfontein, Port Elizabeth, Mossel Bay, Cape Town.

(1)10/2/4/2M3886/P722(2)Sandile T. Malawana/Umtata/new(3)One vehicle BFD102EC(4)Taxi passengers and their personal effects (5)From Umtata to Tsolo, Qumbu, Kokstad, Mt Frere, Matatiele, Umzinkulu, Flagstaff, Lusikisiki, Port St Johns, Libode, Ngqeleni, Mqanduli, Elliotdale, Idutywa, Butterworth, East London, Queenstown, Pietermaritzburg, Durban, Witbank, Pretoria, Springs, Johannesburg, Rustenburg, Secunda, Carletonville, Welkom, Bloemfontein, Port Elizabeth, Mossel Bay, Cape Town.

(1) 10/2/4/2M3887/P723(2)Linda Maliwa/Umtata/new application(3)One vehicle CEN 289EC (4)Taxi passengers and their personal effects (5)From Umtata to Tsolo, Qumbu, Mt Frere, Kokstad, Matatiele, Umzinkulu, Bizana, Flagstaff, Lusikisiki, Port St Johns, Libode, Ngqeleni, Mqanduli, Elliotdale, Idutywa, Butterworth, East London, Queenstown, Cofimvaba, Engcobo, Elliot, Aliwal North, Pietermaritzburg, Durban, Witbank, Johannesburg, Pretoria, Springs, Rustenburg, Secunda, Carletonville, Welkom, Bloemfontein, Port Elizabeth, Mossel Bay, Cape Town.

(1)10/2/4/2M3888/P724(2)Lungisa Mandondo/Umtata/new application(3)One vehicle BXT788EC (4)Taxi passengers and their personal effects (5)From Umtata to Tsolo, Qumbu, Mt Frere, Kokstad, Matatiele, Umzinkulu, Bizana, Flagstaff, Lusikisiki, Port St Johns, Libode, Ngqeleni, Mqanduli, Elliotdale, Idutywa, Butterworth, East London, Queenstown, Queenstown, Cofimvaba, Engcobo, Elliot, Aliwal North, Pietermaritzburg, Durban, Witbank, Johannesburg, Pretoria, Springs, Rustenburg, Secunda, Carletonville, Welkom, Bloemfontein, Port Elizabeth, Mossel Bay, Cape Town.

(1)10/2/4/2M3889/P725(2)Vicotr Mameba/Umtata/new application(3)One vehicle BCT 133EC (4)Taxi passengers and their personal effects (5)From Umtata to Tsolo, Qumbu, Mt Frere, Kokstad, Matatiele, Umzinkulu, Bizana, Flagstaff, Lusikisiki, Port St Johns, Libode, Ngqeleni, Mqanduli, Elliotdale, Idutywa, Butterworth, East London, Queenstown, Cofimvaba, Engcobo, Elliot, Aliwal North, Pietermaritzburg, Durban, Witbank, Johannesburg, Pretoria, Springs, Rustenburg, Secunda, Carletonville, Bloemfontein, Welkom, Port Elizabeth, Mossel Bay, Cape Town.

(1)(1)10/2/4/2M3890/P726(2)Andile C. Masiza/Umtata/new application(3) 2 vehicles BWD086EC, BTF 239EC(4)Taxi passengers and their personal effects (5)From Umtata to Tsolo, Qumbu, Mt Frere, Kokstad, Matatiele, Umzinkulu, Bizana, Flagstaff, Lusikisiki, Libode, Port St Johns, Ngqeleni, Mqanduli, Elliotdale, Idutywa, Butterworth, East London, Queenstown, Cofimvaba, Engcobo, Elliot, Aliwal North, Pietermaritzburg, Durban, Witbank, Johannesburg, Pretoria, Springs, Rustenburg, Secunda, Carletonville, Welkom, Bloemfontein, Port Elizabeth, Mossel Bay, Cape Town.

(1)10/2/4/2M3891/P727(2)Nontombi G. Matafeni/Umtata/new application(3)One vehicle BFJ 69 693EC (4)Taxi passengers and their personal effects (5)From Umtata to Tsolo, Qumbu, Mt Frere, Kokstad, Matatiele, Umzinkulu, Bizana, Flagstaff, Lusikisiki, Port St Johns, Libode, Ngqeleni, Mqanduli, Elliotdale, Idutywa, Butterworth, East London, Queenstown, Cofimvaba, Engcobo, Elliot, Aliwal North, Pietermaritzburg, Durban, Witbank, Johannesburg, Pretoria, Springs, Rustenburg, Secunda, Carletonville, Welkom, Bloemfontein, Port Elizabeth, Mossel Bay, Cape Town.

(1)10/2/4/2M3892/P728(2)Thembinkosi S. Matola/Umtata/new application(3)One vehicle BIH 917EC (4)Taxi passengers and their personal effects(5)From Umtata to Tsolo, Qumbu, Mt Frere, Kokstad, Matatiele, Umzinkulu, Bizana, Flagstaff, Lusikisiki, Port St Johns, Libode, Ngqeleni, Mqanduli, Elliotdale, Idutywa, Butterworth, East London, Queenstown, Cofimvaba, Engcobo, Elliot, Aliwal North, Pietermaritzburg, Durban, Witbank, Johannesburg, Pretoria, Springs, Rustenburg, Secunda, Carletonville, Welkom, Bloemfontein, Port Elizabeth, Mossel Bay, Cape Town.

(1)10/2/4/2M3894/P729(2)Khululekile C. May/Umtata/new application(3)One vehicle BXJ816EC (4)Taxi passengers and their personal effects(5)From Umtata to Tsolo, Qumbu, Mt Frere, Kokstad, Matatiele, Umzinkulu, Bizana, Flagstaff, Lusikisiki, Port St Johns, Ngqeleni, Mqanduli, Elliotdale, Idutywa, Butterworth, East London, Queenstown, Cofimvaba, Engcobo, Elliot, Aliwal North, Pietermaritzburg, Durban, Witbank, Johannesburg, Pretoria, Springs, Rustenburg, Johannesburg, Pretoria, Springs, Rustenburg, Carletonville, Welkom, Bloemfontein, Port Elizabeth, Mossel Bay, Cape Town, Germistone.

(1)10/2/4/2M3895/P730(2)S.B. Mazibuko/Umtata/new application(3) 2 vehicles BTS161EC BTD079EC (4)Taxi passengers and their personal effects (5)From Umtata to Tsolo, Qumbu, Mt Frere, Matatiele, Kokstad, Umzinkulu, Bizana, Flagstaff, Lusikisiki, Tabankulu, Port St Johns, Libode, Ngqeleni, Mqanduli, Elliotdale, Idutywa, Butterworth, Queenstown, East London, Durban, Pietermaritzburg, Johannesburg, Cape Town, Welkom, Port Elizabeth Bloemfontein.

(1)10/2/4/2M3896/P731(2)Simphiwe Mda/Viedgesville/new application(3)One vehicle CBD894EC (4)Taxi passengers and their personal effects(5)From Umtata to Tsolo, Qumbu, Mt Frere, Kokstad, Matatiele, Umzinkulu Bizana, Flagstaff, Tabankulu, Port St Johns, Lusikisiki, Ngqeleni, Libode, Mqanduli, Elliotdale, Idutywa, Butterworth, East London, Engcobo, Queenstown, Pietermaritzburg, Durban, Johannesburg, Spruit, Welkom, Rustenburg, Bloemfontein, Pretoria, Cape Town, Mossel Bay, Cape Town, Carletonville, Sasolburg, Witbank.

(1)10/2/4/2M3897/P732(2)Zolani Mhlakaza/Umtata/new application(3)One vehicle BXT614EC(4)Taxi passengers and their personal effects (5)From Umtata to Tsolo, Qumbu, Mt Frere, Kokstad, Matatiele, Umzimkulu, Bizana, Flagstaff, Lusikisiki, Port St Johns, Libode, Ngqeleni, Mqanduli, Elliotdale, Idutywa, Butterworth, East London, Elliotdale, Idutywa, Butterworth, Queenstown, Cofimvaba, Engcobo, Elliot, Aliwal North, Pietermaritzburg, Durban, Witbank, Johannesburg, Pretoria, Springs, Rustenburg, Secunda, Carletonville, Welkom, Bloemfontein, Port Elizabeth, Mossel Bay, Cape Town,

(1)10/2/4/2M3898/P733(2)Phikile Mkangeli/Bhityi/new application(3)One vehicle BTZ971EC (4)Taxi passengers and their personal effects (5)From Umtata to Tsolo, Qumbu, Mt Frere, Kokstad, Matatiele, Umzimkulu, Bizana, Flagstaff, Lusikisiki, Port St Johns, Libode, Ngqeleni, Mqanduli, Elliotdale, Idutywa, Butterworth, East London, Queenstown, Cofimvaba, Engcobo, Elliot, Aliwal North, Pietermaritzburg, Durban, Secunda, Carletonville, Welkom, Bloemfontein, Port Elizabeth, Mossel Bay, Cape Town.

(1)10/2/4/2N1924/P734(2)Lungile Ngozi/umtata/new application(3)One vehicle BTB 885EC (4)Taxi passengers and their personal effects(5)From Umtata to Tsolo, Qumbu, Mt Frere, Kokstad, Matatiele, Umzimkulu, Bizana, Flagstaff, Lusikisiki, Port St Johns, Libode, Ngqeleni, Mqanduli, Elliotdale, Idutywa, Butterworth, East London, Queenstown, Cofimvaba, Engcobo, Elliot, Aliwal North, Pietermaritzburg, Durban, Witbank, Johannesburg, Pretoria, Springs, Rustenburg, Secunda, Carletonville, Welkom, Bloemfontein, Port Elizabeth, Mossel Bay, Cape Town.

(1)10/2/4/2N1923/P735(2)Zozie Z. Ngolombane/Umtata/new application(3) 3 vehicles BRB725EC BTL208EC, XZ2058(4)Taxi passengers and their personal effects(5)From Umtata to Tsolo, Qumbu, Mt Frere Kokstad, Matatiele, Umzimkulu, Bizana, Flagstaff, Lusikisiki, Port St Johns, Libode, Ngqeleni, Mqanduli, Elliotdale, Idutywa, Butterworth, East London, Queenstown, Cofimvaba, Engcobo, Elliot, Aliwal North, Pietermaritzburg, Durban, Witbank, Johannesburg, Pretoria, Springs, Rustenburg, Secunda, Carletonville, Welkom, Bloemfontein, Port Elizabeth, Mossel Bay, Cape Town.

(1)10/2/4/2M3893/736(2)Monde Matyolo/Umtata/new application(3)One vehicle BWY258EC (4)Taxi passengers and their personal effects (5)from Umtata to Tsolo, Qumbu, Mt Frere, Kokstad, Matatiele, Umzimkulu, Bizana, Flagstaff, Lusikisiki, Port St Johns, Libode, Ngqeleni, Mqanduli, Elliotdale, Idutywa, Butterworth, East London, Queenstown, Cofimvaba, Engcobo, Elliot, Aliwal North, Pietermaritzburg, Durban, Witbank, Johannesburg, Pretoria, Springs, Rustenburg, Secunda, Carletonville, Welkom, Bloemfontein, Port Elizabeth, Mossel Bay, Cape Town.

(1)10/2/4/2H1922/P737(2)Ntsikelelo H. Ngibe/Umtata/new application(3) 2 vehicles NP104144, CHN 207EC (4)Taxi passengers and their personal effects (5)From(5) Umtata to Tsolo, Qumbu, Mt Frere, Kokstad, Matatiele, Umzimkulu, Bizana, Flagstaff, Lusikisiki, Port St Johns, Libode, Ngqeleni, Mqanduli, Elliotdale, Idutywa, Butterworth, East London, Queenstown, Cofimvaba, Engcobo, Elliot, Aliwal North, Pietermaritzburg, Durban, Witbank, Johannesburg, Pretoria, Springs, Rustenburg, Secunda, Carletonville, Welkom, Bloemfontein, Port Elizabeth.

(1)10/2/4/2N1920/P738(2)Jacob M. Ndungane/Umtata/new application(3)One vehicle BXG142EC (4)Taxi passengers and their personal effects (5)From Umtata to Tsolo, Qumbu, Mt Frere, Kokstad, Matatiele, Umzimkulu, Bizana, Flagstaff, Lusikisiki, Port St Johns, Libode, Ngqeleni, Mqanduli, Elliotdale, Idutywa, Butterworth, East London, Queenstown, Cofimvaba, Engcobo, Elliot, Aliwal North, Pietermaritzburg, Durban, Witbank, Johannesburg, Pretoria, Springs, Rustenburg, Secunda, Carletonville, Welkom, Bloemfontein, Port Elizabeth, Mossel Bay, Cape Town.

(1)10/2/4/2N1921/P739(2)Lunkile S. Ndamase/Umtata/new application(3) 2 vehicles BXR154EC, BBH790EC (4)Taxi passengers and their personal effects(5)From Umtata to Tsolo, Qumbu, Mt Frere, Kokstad, Matatiele, Umzimkulu, Bizana, Flagstaff, Lusikisiki, Port St Johns, Libode, Ngqeleni, Mqanduli, Elliotdale, Idutywa, Butterworth, East London, Queenstown, Cofimvaba, Engcobo, Elliot, Aliwal North, Pietermaritzburg, Durban, Witbank, Secunda, Carletonville, Welkom, Bloemfontein, Port Elizabeth, Mossel Bay, Cape Town.

(1)10/2/4/2N1919/P740(2)Washington M. Ndila/Umtata/new application(3)One vehicle BJL020EC (4)Taxi passengers and their personal effects (5)From Umtata to Tsolo, Qumbu, Kokstad, Mt Frere, Matatiele, Umzimkulu, Bizana, Flagstaff, Lusikisiki, Port St Johns, Libode, Ngqeleni, Mqanduli, Elliotdale, Idutywa, Butterworth, East London, Queenstown, Cofimvaba, Engcobo, Elliot, Aliwal North, Pietermaritzburg, Durban, Witbank, Johannesburg, Pretoria, Springs, Rustenburg, Secunda, Carletonville, Welkom, Bloemfontein, Port Elizabeth, Mossel Bay, Cape Town.

(1)10/2/4/2N1918/P741(2)Mfundiso Ncapai/Umtata/new application(3)One vehicle BST656EC (4)Taxi passengers and their personal effects(5)From Umtata to Tsolo, Qumbu, Mt Frere, Kokstad, Matatiele, Umzimkulu, Bizana, Flagstaff, Lusikisiki, Port St Johns, Libode, Ngqeleni, Mqanduli, Elliotdale, Idutywa, Butterworth, East London, Queenstown, Cofimvaba, Engcobo, Elliot, Aliwal North, Pietermaritzburg, Durban, Wit Bank, Johannesburg, Pretoria, Springs, Rustenburg, Secunda, Carletonville, Welkom, Bloemfontein, Port Elizabeth, Mossel Bay, Cape Town.

(1)10/2/4/2L298/P742(2)Wesley V. Lusasa/Umtata/new application(3)One vehicle BTG 683EC, (4)Taxi passengers and their personal effects(5)From Umtata to Tsolo, Qumbu, Mt Frere, Kokstad, Matatiele, Umzimkulu, Bizana, Flagstaff, Lusikisiki, Port St Johns, Libode, Ngqeleni, Mqanduli, Elliotdale, Idutywa, Butterworth, East London, Queenstown, Cofimvaba, Engcobo, Elliot, Aliwal North, Pietermaritzburg, Durban, Witbank, Johannesburg, Springs, Rustenburg, Secunda, Carletonville, Welkom, Bloemfontein, Port Elizabeth, Mossel Bay, Cape Town.

(1)10/2/4/2L297/P743(2)Nelson M. Lavutha/Umtata/new application(3)One vehicle BYY 701EC(4)Taxi passengers and their personal effects (5)From Umtata to Tsolo,Qumbu,Mt Frere,Kokstad,Matatiele,Umzinkulu,Bizana,Flagstaff, Lusikisiki,Port St Johns,Libode,Ngqeleni,Mqanduli,Elliotdale,Idutywa,Butterworth,East London,Queenstown, Cofimvaba,Engcobo,Elliot,Aliwal North,Pietermaritzburg,Durban,Witbank,Johannesburg,Pretoria,Springs,Rustenburg, Secunda,Carletonville,Welkom,Bloemfontein,Port Elizabeth,Mossel Bay,Cape Town.

(1)10/2/4/2L296/P744(2)Mxolisi Landu/Umtata/new application(3)One vehicle BXX 466EC(4)Taxi passengers and their personal effects (5)From Umtata to Tsolo,Qumbu,Mt Frere,Kokstad,Matatiele,Umzinkulu, Bizana,Flagstaff,Lusikisiki,Port St Johns,Libode,Ngqeleni,Mqanduli,Elliotdale,Idutywa,Butterworth,East London, Queenstown,Cofimvaba,Engcobo,Elliot,Aliwal North,Pietermaritzburg,Durban,Witbank,Johannesburg,Pretoria, Springs,Rustenburg,Secunda,Carletonville,Welkom,Bloemfontein,Port Elizabeth,Mossel Bay,Cape Town.

(1)10/2/4/2K422/P745(2)Moses F. Kameli/Umtata/New application(3)One vehicle BPP 798EC (4)Taxi passengers and their personal effects(5)From Umtata to Tsolo,Qumbu,Mt Frere,Kokstad,Matatiele,Umzinkulu,Bizana, Flagstaff,Lusikisiki,Port St Johns,Libode,Ngqeleni,Mqanduli,Elliotdale,Idutywa,Butterworth,East London, Queenstown,Cofimvaba,Engcobo,Elliot,Aliwal North,Pietermaritzburg,Durban,Witbank,Johannesburg,Pretoria, Springs,Rustenburg,Secunda,Carletonville,Welkom,Bloemfontein,Port Elizabeth,Mossel Bay,Cape Town.

(1)10/2/4/2K423/P746(2)Richard Z. Kapesi/Umtata/new application (3)One vehicle SZX554EC (4)Taxi passengers and their personal effects (5)From Umtata to Tsolo,Qumbu,Mt Frere,Kokstad,Matatiele, Umzinkulu,Bizana,Flagstaff,Lusikisiki,Port St Johns,Libode,Ngqeleni,Mqanduli,Elliotdale,Idutywa,Butterworth East London,Queenstown,Cofimvaba,Engcobo,Elliot,Aliwal North,Pietermaritzburg,Durban,Witbank,Johannesburg, Pretoria,Springs,Carletonville,Secunda,Carletonville,Welkom,Bloemfontein,Port Elizabeth,Mossel Bay, Cape Town.

(1)10/2/4/2K424/P747(2)Mawethu Kilini/Umtata/new application(3)One vehicle BTG336EC (4)Taxi passengers and their personal effects (5)From Umtata to Tsolo,Qumbu,Mt Frere,Kokstad,Matatiele,Umzinkulu, Bizana,Flagstaff,Lusikisiki,Port St Johns,Libode,Ngqeleni,Mqanduli,Elliotdale,Idutywa,Butterworth,East London, Queenstown,Cofimvaba,Engcobo,Elliot,Aliwal North,Pietermaritzburg,Durban,Witbank,Johannesburg,Pretoria,Springs, Rustenburg,Secunda,Carletonville,Welkom,Bloemfontein,Port Elizabeth,Mossel Bay, Cape Town.

(1)10/2/4/2K425/P748(2)Vuyisile K. Kolwane/Umtata/new application(3) 2 vehicles BRH 652EC, BTD134EC (4)Taxi passengers and their personal effects (5)From Umtata to Tsolo,Qumbu,Mt Frere,Kokstad, Matatiele,Umzinkulu,Bizana,Flagstaff,Lusikisiki,Port St Johns,Libode,Ngqeleni,Mqanduli,Elliotdale,Idutywa, Butterworth,East London,Queenstown,Cofimvaba,Engcobo,Ellit,Aliwal North,Pietermaritzburg,Durban,Witbank,Johanne sburg,Pretoria,Springs,Rustenburg,Secunda,Carletonville,Welkom,Bloemfontein,Port Elizabeth,Mossel Bay, Cape Town.

(1)10/2/4/2J278/P749(2)Jabulani C. Jokozela/Umtata/New application(3) 2 vehicles CEI48647, BIW650EC (4)Taxi passengers and their personal effects (5)From Umtata to Tsolo,Qumbu,Mt Frere,Kokstad, Matatiele,Umzinkulu,Bizana,Flagstaff,Lusikisiki,Port St Johns,Libode,Ngqeleni,Mqanduli,Elliotdale,Idutywa, Butterworth,East London,Queenstown,Cofimvaba,Engcobo,Elliot,Aliwal North,Pietermaritzburg,Durban,Witbank, Johannesburg,Pretoria,Springs,Rustenburg,Secunda,Carletonville,Welkom,Bloemfontein,Port Elizabeth,Mossel Bay, Cape Town.

(1)10/2/4/2J277/P750(2)Bonginkosi B. Jeke/Umtata/new application(3)One vehicle BRK 880EC (4)Taxi passengers and their personal effects (5)From Umtata to Tsolo,Qumbu,Mt Frere,Kokstad,Matatiele,Umzinku- lu, Bizana,Flagstaff,Lusikisiki,Port St Johns,Libode,Ngqeleni,Mqanduli,Elliotdale,Idutywa,Butterworth,East London,Queenstown,Cofimvaba,Engcobo,Elliot,Aliwal North,Pietermaritzburg,Durban,Witbank,Johannesburg Pretoria, Springs,Rustenburg,Secunda,Carletonville,Welkom,Bloemfontein,Port Elizabeth,Mossel Bay,Cape Town.

(1)10/2/4/2M4030/P678(2)Betty Mbukuqu/Idutywa/new application(3)One vehicle BSH571EC
(4)Taxi passengers and their personal effects(5)From Idutywa to Umtata, Port St Johns, Flagstaff, Lusikisiki, Bizana, Tabankulu, Kokstad, Maclear, Matatiele, Mt Fletcher, Xhora, Willowvale, Butterworth, East London, King William's Town, Port Elizabeth, Cape Town, Johannesburg and return.

(1)10/2/4/2M4062/P679(2)Thobeka C. Mdiyana/Lusikisiki/new application(3)One vehicle BXF134EC(4)Taxi passengers and their personal effects(5)From Lusikisiki to Umtata, Durban, Flagstaff, Bambisana, Magwa.

(1)10/2/4/2M4063/P680(2)Velemonti Mkhosana/Port St Johns/new application(3)One vehicle CLV639EC(4)Taxi passengers and their personal effects(5)From Port St Johns taxi rank to Ntlaza, Libode, Umtata, Idutywa, Butterworth, King William's Town, East London, Grahamstown, Port Elizabeth, Cape Town, Engcobo, Pietermaritzburg, Emelo, New Castle, Pietersburg. Sterkspruit, Mt Fletcher, Maluti, Bloemfontein, Welkom, Witbank, Johannesburg, Cederville, Westonaria, Rustenburg, Pretoria, Northan, Lusikisiki, Flagstaff, Kokstad, Bizana, Durban.

(1)10/2/4/2M4061/P681(2)M.D. Mothapa/Lusikisiki/new application(3)One vehicle NCX3118
(4)Taxi passengers and their personal effects(5)From Lusikisiki to Durban, Umtata, Kokstad, Flagstaff, Bambisana.

(1)10/2/4/2N2008/P682(2)Thobekile Ndobongo/Mt Frere/new application(3)One vehicle BYR718EC(4)Taxi passengers and their personal effects(5)From Mt Frere taxi rank to Kokstad, Umtata, Tabankulu, Qumbu, Bizana, Mt Ayliff, Butterworth, Queenstown, Lusikisiki, Matatiele, Umzinkulu.

(1)10/2/4/2T514/P683(2)Bantu Tshijila/Queenstown/new application(3)One vehicle CMH159EC(4)Taxi passengers and their personal effects(5)From Cofimvaba taxi rank to Queenstown, Tarkastad, Cradock, Graaf Reinte, Beaufort West, Hamsburg, Worcester, Stellenbosch, Starand, Kayelitsha, Nyanga, Tanga and return.

(1)10/2/4/2D452/P684(2)Msikelwa Dinga/Mt Ayliff/new application(3)One vehicle BXD766EC
(4)Taxi passengers and their personal effects(5)From Mt Ayliff to Kokstad, Tabankulu, Mt Frere, Bizana, Lusikisiki, Umtata, Port St Johns, Pretoria, Johannesburg, Durban, Secunda, Cape Town, Matatiele and return.

(1)10/2/4/2N1938/P685(2)Pumla P. Ntoyi/Bizana/new application(3)Two vehicle CMZ148EC
BRH446EC(4)Taxi passengers and their personal effects(5)From Bizana to Umtata, Flagstaff, Mt Ayliff, Lusikisiki, Casino, Kokstad, Harding, Port Shepstone, Durban, Johannesburg, Welkom, Rustenburg.

(1)10/2/4/2D453/P686(2)Manene Diya/Bizana/new application(3)One vehicle CHB651EC
(4)Taxi passengers and their personal effects(5)From Bizana to Umtata, Flagstaff, Mt Ayliff, Lusikisiki, Casino, Kokstad, Harding, Durban, Port Shepstone, Johannesburg, Welkom, Rustenburg.

(1)10/2/4/2M4070/P687(2)Nelson Mapholoba/Bizana/new application(3) 2 vehicles CMZ175EC
CJR474EC(4)Taxi passengers and their personal effects(5)From Bizana to Umtata, Flagstaff, Lusikisiki, Mt Ayliff, Casino, Kokstad, Port Shepstone, Durban, Johannesburg, Welkom, Rustenburg.

(1)10/2/4/2K445/P688(2)Mthuthuzeli Khambula/Bizana/new application(3)One vehicle CNT352EC(4)Taxi passengers and their personal effects(5)From Bizana to Umtata, Flagstaff, Lusikisiki, Mt Ayliff, Casino, Kokstad, Harding, Port Shepstone, Durban, Johannesburg, Rustenburg, Welkom.

(1)10/2/4/2G573/P689(2)Mathemba Gidla/Libode/new application(3)One vehicle BSH492EC(4)
Taxi passengers and their personal effects(5)From Libode taxi rank to Umtata, Port St Johns, Lusikisiki, Flagstaff, Bizana, Emelo, Umzinto, Durban, Tsolo, Qumbu, Mt Frere, Mt Ayliff, Kokstad, Umzinkulu, Ixopo, Idutywa, Butterworth, East London, Port Elizabeth, King William's Town, Konga, Uitenhage, Queenstown, Engcobo, Elliot, Bloemfontein, Klerksdorp, Rustenburg, Caarltonville, Welkom, New Castle, Johannesburg, Pietermaritzburg, Pietersburg, Ngqeleni, Mqanduli, Elliotdale.

(1)10/2/4/2S1050/P690(2)Sylvia N. Sithonga/Libode/new application(3)One vehicle CKR945EC(4)Taxi passengers and their personal effects(5)From Libode Taxi Rank to Umtata, Port St Johns, Lusikisiki, Flagstaff, Bizana, Emelo, Umzinto, Durban, Tsolo, Qumbu, Mt Frere, Mt Ayliff, Kokstad, Umzinkulu, Ixopo, Idutywa, Butterworth, East London, Port Elizabeth, King William's Town, Konga, Uitenhage, Queenstown, Engcobo, Elliot, Bloemfontein, Klerksdorp, Rustenburg, Caarltonville, Welkom, New Castle, Johannesburg, Pietermaritzburg, Pietersburg, Ngqeleni, Mqanduli, Elliotdale.

(1)10/2/4/2M4061/P691(2)N.M. Maroyana/Port St Johns/new application(3)One vehicle BWJ365EC(4)Taxi passengers and their personal effects(5)From Port St Johns taxi rank to Tombo, Ntsimbini, Butulo, Dangwana, Boms, Ntlaza, Libode, Umtata, Engcobo, Butterworth, Welkom, Rustenburg, Cederville, King William's Town, Port Elizabeth, East London, Lusikisiki, Flagstaff, Bizana, Umzinto, Kokstad, Umzinkulu, Durban, Port Shepstone, Pietermaritzburg, Stanger.

(1)10/2/4/2G573/P692(2)Nkosana B. Gabisa/Bizana/new application(3)One vehicle NPS 7021(4)Taxi passengers and their personal effects(5)From Bizana to Umtata, Flagstaff, Mt Ayliff, Lusikisiki, Kokstad, Harding, Casino, Port Shepstone, Durban, Johannesburg, Welkom, Rustenburg.

(1)10/2/4/2N654/P693(2)Amos N. Nyameni/Bizana/new application(3)One vehicle BVT156EC
(4)Taxi passengers and their personal effects (5)From Bizana to Umtata, Mt Ayliff, Flagstaff, Casino, Lusikisiki, Kokstad, Harding, Port Shepstone, Durban, Johannesburg, Welkom, Rustenburg.

(1)10/2/4/2D562/P694(2)Sihle V. Dlazi/Margate/new application(3)One vehicle CBV762EC(4)Taxi passengers and their personal effects(5)From Bizana to Umtata,Flagstaff,Mt Ayliff,Casino,Lusikisiki,Kokstad,Harding,Port Shepstone,Durban,Johannesburg,Wellkom,Rustenburg.

(1)10/2/4/2M3850/P695(2)Siyabulela S. Mlolo/Tabankulu/new application(3)One vehicle CFV 792EC(4)Taxi passengers and their personal effects(5)From Tabankulu to Mt Ayliff,Kokstad,Durban,Lusikisiki,Umtata,Gauteng,Mt Frere.

(1)10/2/4/2M4075/P696(2)Mzingisi Madlebe/Tabankulu/new application(3)One vehicle CNX224EC(4)Taxi passengers and their personal effects(5)From Tabankulu to Mt Ayliff,Kokstad,Durban,Lusikisiki,Umtata,Gauteng,Mt Frere.

(1)10/2/4/2N2015/P697(2)Gcina L. Nyakatha/Bizana/new application(3)One vehicle CMT772EC(4)Taxi passengers and their personal effects(5)From Bizana to Umtata,Flagstaff,Mt Ayliff,Lusikisiki,Casino,Durban,Johannesburg,Wellkom,Rustenburg,Durban,Johannesburg,Wellkom,Rustenburg,Port Shepstone,Kokstad,Harding.

(1)10/2/4/2N2016/P698(2)Mcithwa Ngcambelo/Bizana/new application(3)One vehicle CMO81EC(4)Taxi passengers and their personal effects(5)From Bizana to Umtata,Flagstaff,Mt Ayliff,Lusikisiki,Casino,Kokstad,Harding,Port Shepstone,Durban,Johannesburg,Wellkom,Rustenburg.

(1)10/2/4/2M4071/P699(2)Vuyiswa Maziko/Mqanduli/new application(3)One vehicle BWY223EC(4)Taxi passengers and their personal effects(5)From Mqanduli to Umtata,Tsolo,Qumbu,Mt Frere,Idutywa,Butterworth,Bizana,East London,Rustenburg,Johannesburg,King Williams'sTown,Queenstown,Durban and return.

(1)10/2/4/2M4076/P700(2)P.S. Mjoko/Nqamakwe/new application(3)One vehicle BXL562EC(4)Taxi passengers and their personal effects(5)From Nqamakwe to Tsomo,Qumbu,Mqanduli,Cofimvaba,Durban,Mt Frere,Lady Frere,Umzinkulu,Idutywa,Johannesburg,Butterworth,East London.

(1)10/2/4/2M4077/P701(2)Dumani A. Mini/Nqamakwe/new application(3)One vehicle JRM492CP(4)Taxi passengers and their personal effects(5)From Nqamakwe to Lady Frere,Mt Frere,Umtata,East London,Butterworth,Engcobo,Port Elizabeth,Durban,Johannesburg,Cape Town,Cala,Cofimvaba,Umzinkulu,Mqanduli,Tsomo,Idutywa.

(1)10/2/4/2M4078/P702(2)V.S. Mhlawuli/Nqamakwe/new application(3)One vehicle CHD330EC(4)Taxi passengers and their personal effects(5)From Nqamakwe to Cape Town,Umtata,Mt Frere,Idutywa,Butterworth,Tsomo,Mqanduli,Qumbu,Lady Frere,Mt Ayliff,East London,Port Elizabeth.

(1)10/2/4/2M4079/P703(2)Ongama Mlatsha/Nqamakwe/new application(3)One vehicle BVY228EC(4)Taxi passengers and their personal effects(5)From Nqamakwe to Tsomo,Cofimvaba,Mqanduli,Qumbu,Umtata,Queenstown,Port Elizabeth,Johannesburg,Mt Frere,Mt Ayliff.

(1)10/2/4/2J291/P704(2)Welcome Jonas/Nqamakwe/new application(3)One vehicle BMB 322EC(4)Taxi passengers and their personal effects(5)From Nqamakwe taxi rank to Tsomo,Idutywa,Port Elizabeth,Umtata,CofimvabaCofimvaba,Butterworth,Cape Town,Ngcobo,Umzinkulu,Durban,Qumbu,Mt Frere,Mt Ayliff.

(1)10/2/4/2S1052/P705(2)David M. Simayile/Tabankulu/new application(3)One vehicle BWJ409EC(4)Taxi passengers and their personal effects(5)From Tabankulu to Umtata,Kokstad,Lusikisiki,Gauteng,Mt Ayliff,Durban,Mt Frere.

(1)10/2/4/2M2302/P706(2)Sonwabo B. Mdekazi/Nqamakwe/new application(3) 2 vehicles to be acquired(4)Taxi passengers and their personal effects(5)From Nqamakwe to Tsomo,Cofimvaba,Lady Frere,Mt Frere,Mt Ayliff,Port Elizabeth,East London,Johannesburg,Cape Town,Qumbu,Mqanduli.

(1)10/2/4/2N2017/P707(2)S.W. Ndzabela/Nqamakwe/new application(3) 2 vehicles BRV 404EC, BWM676EC(4)Taxi passengers and their personal effects(5)From Nqamakwe to Butterworth,Tsomo,Idutywa,Umtata,East London,Durban,Port Elizabeth,Cape Town,Johannesburg,Cofimvaba,Queenstown.

- (1)10/2/4/2N2013/P618(2)Open MjubaLaza Ndisile/Bizana/new application(3)One vehicle CHS043EC(4)Taxi passengers and their personal effects (5)From Bizana to Umtata,Flagstaff,Casino,Lusikisiki, Harding,Kokstad,Durban,Port Shepstone,Johannesburg,Welkom,Rustenburg.
- (1)10/2/4/2M2247/P619(2)Simphiwe S. Mzomba/Bizana/new application(3)Two vehicles BTH473EC, BTT312EC(4)Taxi passengers and their personal effects(5)From Bizana to Umtata,Flagstaff,Mt Ayliff Lusikisiki,Casino,Port Shepstone,Durban,Johannesburg,Welkom,Rustenburg,Kokstad,Harding.
- (1)10/2/4/2M4009/P620(2)Nozuko S. Matiso/Lady Frere/new application(3)One vehicle BHX113EC(4)Taxi passengers and their personal effects(5)From Lady Frere taxi rank to Queenstown,Cala,King William's town,George,Mossel Bay,Cape Town,Johannesburg,Port Elizabeth.
- (1)10/2/4/2S1049/P621(2)Siphiwo Sigwela/Lady Frere/new application(3)Vehicle to be acquired(4)Taxi passengers and their personal effects(5)From Lady Frere taxi rank to Queenstown,Cala,King William's town,George,Mossel Bay,Cape Town,Johannesburg,Port Elizabeth.
- (1)10/2/4/2B524/P622(2)Colbet S. Blayi/Umtata/new application(3)One vehicle QNT348 EC(4)Taxi passengers and their personal effects(5)From Umtata to Engcobo,Butterworth,Idutywa,Mqanduli, Mt Frere,Mt Ayliff,Umzinkulu,Bizana,Flagstaff,Lusikisiki,Tabankulu,Port St Johns,Libode,Ngqeleni,Qumbu, Tsolo,Durban,Pietermaritzburg,Cape Town,Johannesburg,Natalspruit,Germistone,Welkom,Rustenburg,Orkney,Klerksdorp
- (1)10/2/4/2J290/P623(2)Ntandazo Jereniya/Tabankulu/new application(3)Vehicle to be Acquired(4)Taxi passengers and their personal effects(5)From Tabankulu to Mt Ayliff,Kokstad,Durban,Flagstaff Lusikisiki,Gauteng,Umtata,Port Elizabeth,Queenstown,Mt Frere.
- (1)10/2/4/2K446/P624(2)Mziwanele Kanalo/Tabankulu/new application(3)One vehicle BWG484EC(4)Taxi passengers and their personal effects(5)From Tabankulu to Umtata,Kokstad,Lusikisiki,Durban, Gauteng,Mt Frere.
- (1)10/2/4/2M4065/P625(2)Mbulelo Mpukumpa/Mt Ayliff/new application(3)One vehicle CGF009EC(4)Taxi passengers and their personal effects (5)From Mt Ayliff to Kokstad,Tabankulu,Mt Frere,Umtata Bizana,Lusikisiki,Port St Johns,Matatiele,Johannesburg,Durban,Secunda,Cape Town.
- (1)10/2/4/2G568/P626(2)Fanele Gwayi/Bizana/new application(3)One vehicle BWB576EC (4)Taxi passengers and their personal effects(5)From Bizana to Umtata,Flagstaff,Mt Ayliff,Lusikisiki,Casino, Johannesburg,Welkom,Rustenburg,Durban,Kokstad,Harding.
- (1)10/2/4/2H163/P627(2)Bawo M. Hlopane/Flagstaff/new application(3)One vehicle BRB425EC(4)Taxi passengers and their personal effects(5)From Flagstaff to Embalenhle,Durban,Witbank,Kokstad, Lusikisiki,Bizana,Mkambati,Holly Cross.
- (1)10/2/4/2G569/P628(2)Linda N. Gamede/Bizana/new application(3)One vehicle BRB 834EC(4)Taxi passengers and their personal effects(5)From Bizana to Umtata,Flagstaff,Mt Ayliff,Lusikisiki, Casino,Kokstad,Harding,Port Shepstone,Durban,Johannesburg,Welkom,Rustenburg.
- (1)10/2/4/2P199/P629(2)Nonvuyiseko Pikani/Port St Johns/new application(3) One vehicle to be acquired(4)Taxi passengers and their personal effects(5)From Port St Johns to Ntlaza,Libode, Umtata,Engcobo,Butterworth,Idutywa,Lusikisiki,Flagstaff,Bizana,Umzinkulu.
- (1)10/2/4/2Q152/P630(2)Ndodemi A. Qekelana/Flagstaff/new application(3)One vehicle BRB 741EC(4)Taxi passengers and their personal effects(5)From Flagstaff to Johannesburg,Durban, Witbank,Embalenhle,Bizana,Lusikisiki,Kokstad,Plangeni,Nkozi.
- (1)10/2/4/2L306/P631(2)Zandisile W. Luxude/Flagstaff/new application(3)One vehicle BWC187EC(4)Taxi passengers and their personal effects(5)From Flagstaff to Embalenhle,Witbank,Kokstad,Durban, Bizana,Lusikisiki,Holly Cross,Mkambati,Umtata.
- (1)10/2/4/2P260/P632(2)Nomatamsanga V. Phillip/Flagstaff/new application(3)One vehicle BRB511EC(4)Taxi passengers and their personal effects(5)From Flagstaff to Durban,Kokstad,Bizana, Lusikisiki,Mkambati,Holly Cross,Umtata.
- (1)10/2/4/2P259/P633(2)M. Peni/Port St Johns/new application(3)One vehicle BXF 611EC(4)Taxi passengers and their personal effects(5)From Port St Johns to Ntlaza,Libode,Umtata,Engcobo, Butterworth,King William's town,East London,Port Elizabeth,Welkom,Rustenburg,Cedarville,Johannesburg,Lusikisiki, Flagstaff,Bizana,Kokstad,Umzinto,ShepstoneDurban,Stanger,Pietermaritzburg,Pine Town.
- (1)10/2/4/2S1048/P634(2)Sinothongo Mcingelwa/Flagstaff/new application(3)One vehicle CBR599EC(4)Taxi passengers and their personal effects(5)From Flagstaff to Durban,Umtata,Kokstad, Bizana,Lusikisiki,Embalenhle,Witbank,Holly Cross,Mkambati.
- (1)10/2/4/2N2012/P635(2)Nyanisile Ntlantsana/Libode/new application(3)One vehicle BXD506EC(4)Taxi passengers and their personal effects(5)From Libode taxi rank to Umtata,Port St Johns, Lusikisiki,Flagstaff,Bizana,Umzinto,Durban,Ermelo,Idutywa,Butterworth,East London,Port Elizabeth,King William's Town,Konga,Uitenhage,Queenstown,Engcobo,Tsolo,Qumbu,Mt Frere,Mt Ayliff,Kokstad,Umzinkulu,Ixopo,Ngqeleni, Mqanduli, Elliot.

(1)10/2/4/2M4056/P636(2)Nombuliso Maboza/Flagstaff/new application(3)One vehicle BRB 752EC(4)Taxi passengers and their personal effects (5)From Flagstaff to Durban,Kokstad,Holly Cross,Lusikisiki,Bizana,Mkambati,Umtata.

(1)10/2/4/2M4055/P637(2)Mzinhle B. Mfihlo/Butterworth/new application (3)One vehicle BZR721EC(4)Taxi passengers and their personal effects (5)From Butterworth taxi rank to East London,Umtata, Idutywa,Tsomo,Nqamakwe,Kentane.

(1)10/2/4/2M4039/P638(2)Matthews N. Matomane/Bizana/new application(3)One vehicle BRB882EC(4)Taxi passengers and their personal effects(5)From Bizana to Umtata,Mt Ayliff,Flagstaff,Lusikisiki, Casino,Johannesburg,Welkom,Rustenburg,Durban,Port Shepstone,KKokstad,Harding.

(1)10/2/4/2M4039/P639(2)Kolisiile Maqutu/Bizana/New application(3)One vehicle BRB878EC(4) Taxi passengers and their personal effects (5)From Bizana to Umtata,Flagstaff,Mt Ayliff,Lusikisiki,Casino, Johannesburg,Welkom,Rustenburg,Durban,Port Shepstone,Kokstad,Harding.

(1)10/2/4/2N2009/P640(2)B.M. Tomose/Port St Johns/New application(3)One vehicle CLV620EC (4)Taxi passengers and their personal effects (5)From Port St Johns to Ntlaza,Libode,Umtata,Engcobo,Butterworth Idutywa,King William's Town,Port Elizabeth,Welkom,Rustenburg,Cedarville,Burgesdal,Lusikisiki,Flagstaff, Bizana,Umzinto,Kokstad,Port Shepstone,Durban,Stanger,Pietermaritzburg.

(1)10/2/4/2N2010/P641(2)M.J. Nziyanziya/Port St Johns/new application(3)One vehicle to acquired(4)Taxi passengers and their personal effects (5)From Port St Johns to Ntlaza,Libode,Umtata,Engcobo, Butterworth,Idutywa,King William's Town,East London,Port Elizabeth,Welkom,Rustenburg,Cedarville,Johannesburg, Lusikisiki, Flagstaff,Bizana,Kokstad,Durban,Umzinto,Port Shepstone,Pietermaritzburg,Stanger.

(1)10/2/4/2M4054/P642(2)Gcobani Mahlasela/Bizana/new application(3)One vehicle BRH239EC (4)Taxi passengers and their personal effects (5)From Bizana to Umtata Mt Ayliff,Flagstaff,Lusikisiki, Casino,Kokstad,Harding,Port Shepstone,Durban,Johannesburg,Rustenburg,Welkom.

(2)10/2/4/2M2346/P643(2)Nomanesi I. Mhambi/Port St Johns/new application(3)One vehicle BRB 562EC(4)Taxi passengers and their personal effects(5)From Port St Johns to Ntlaza,Libode,Umtata,Engcobo, Butterworth,Idutywa,Lusikisiki,Flagstaff,Bizana,Umzinkulu.

(2)10/2/4/2N2011/P649(2)Daliwonga Nombewu/Umtata/new application(3)One vehicle CKX969EC (4)Taxi passengers and their personal effects(5)From Umtata to Butterworth,Engcobo,Idutywa,Bizana,Lusikisiki, Flagstaff,Port St Johns,Libode,Ngqeleni,Mt Frere,Mt Ayliff,Umzinkulu,Qumbu,Tsolo,,Tabankulu.

(2)10/2/4/2M4057/P645(2)Mpindiswa P. Mfolozi/Flagstaff/new application(3)One vehicle CGD927EC(4)Taxi passengers and their personal effects(5)From Flagstaff to Kokstad,Durban,Umtata,Johannesburg, Lusikisiki,Bizana,Embalenhle,Witbank.

(1)10/2/4/2M4058/P646(2)Sipo Mkuzo/Flagstaff/new application(3)One vehicle CBN273EC(4) Taxi passengers and their personal effects(5)From Flagstaff to Witbank,Embalenhle,Durban,Kokstad,Lusikisiki, Mkambati,Holly Cross,Umtata.

(1)10/2/4/2M4060/P647(2)Q. Majali/Port St Johns/new application (3)One vehicle CKK 095EC (4)Taxi passengers and their personal effects(5)From Port St Johns to Ntlaza,Libode,Umtata,Engcobo,Idutywa, Butterworth,Cofimvaba,Lusikisiki,Flagstaff,Bizana,Durban,Johannesburg,Rustenburg,Welkom.

(1)10/2/4/1B82/P468(2)P.N. Bam/Additional authority/Umtata(3) 5 Mveliso Street,Vulindle-la Heights,Umtata 5100(4)Vehicle to be acquired(5)Passengers and their personal effects(6)1. From Highview via Durban to Pretoria and return 2. Organised parties from Mzamba to points within a radius of 600km and return. 3.Interchangeability of vehicles on all authorised routes.

(1)10/2/4/1M1224/P469ID4603085530085(2)Machubela Bus Service/new application/Idutywa (3) Zizamele Store P.O. Box 1891 Idutywa 5000(4)Vehicle to be acquired(5)Passengers and their personal effects (6) 1.From Idutywa to Cape Town and return as per attached time table. 2. Organised parties from Idutywa Post Office to points within a radius of 1800km.

(1)10/2/4/1B386/P470(2)Bandla's Transport/new application/Butterworth(3)Box 6110 P.O. Msobomvu Butterworth 4961(4) 2 vehicles BKN069EC,BZR765EC, 15 seating capacity, 26 seating capacity (5)Passengers and their personal effects(6)Organised parties from Butterworth to any place in South Africa.

(1)10/2/4/2T132/P471ID4811185127087(2)Enerst Mbuyiselo Tentu/Replacement/Mt Ayliff(3) P.O. Box 71 Mount Ayliff 5090 (4) 2 vehicles BTF 279EC,15 seater BZR 639EC,15 seater (5)Passengers and their personal effects (6)From Mt Ayliff to Kokstad,Tabankulu,Mt Frere,Bizana,Lusikisiki,Umtata,Port St Johns,Pretoria, Johannesburg,Durban,Secunda,Cape Town,Matatiele and return.

(1)10/2/4/1S510/P472(2)Absolom J. Songwevu/new application/Engcobo(3)Manzana A/A P.O. Box 145 Engcobo 5050(4)Vehicle to be acquired(5)Passengers and their personal effects(6)From Engcobo bus rank to Natal Spruit and return as per attached time table.

(1)10/2/4/1M1226/P473ID4002275415083(2)Clifton R.M. Mgugulo/new application/Mt Ayliff (3) P.O. Box 136 Mount Ayliff 4735(4)Vehicle to be acquired(5)Passengers and their personal effects(6)From Ndzongiseni to Mount Ayliff on Shuttle Service 2. Organised parties from Ndzongiseni to points within a radius of 400km and return.

(1)10/2/4/1T252/P474 ID4806175569082(2)F.D. Tole/new application/Willowvale(3)Zizamele Store P.O. Box 1891 Idutywa 5000 (4)Vehicle to be acquired(5)Passengers and their personal effects(6)From Willowvale to Cape Town and return as per attached time table. 2.Organised parties from Willowvale Post Office to points within a radius of 1900 km and return on any day of the week.

(1)10/2/4/1S508/P475 ID55202165697084(2)Stofile Bus Service/new application/Butterworth (3)617 Ibika Township Butterworth 4960(4)Vehicle to be acquired(5)Passengers and their personal effects(6) From Butterworth to Cape Town and return as per attached time table 2. Organised parties from Butterworth Post Office to points within a radius of 1700 km and return on any day of the week.

(1)10/2/4/1N540/P476 ID5706255926088(2)Nyathelo Bus Service/new application/Qumbu (3) Ngqwashu Store Qumbu 5180(4)Vehicle to be acquired(5)Passengers and their personal effects (6)1.From Qumbu to Cape Town and return as per attached time table. 2. Organised parties from Qumbu Post Office to points within a radius of 1800 km and return on any day of the week.

(1)10/2/4/1H141/P477(2)Herschel Transport Corp./new application/Sterkspruit(3) O.O. Box 119 Sterkspruit 9762(4) 3 vehicles to be acquired (5)Passengers and their personal effects(6)1. From Sterkspruit bus rank to Johannesburg as per attached time table 2. From Sterkspruit Post Office to the radius of four thousand (4000)km and return

(1)10/2/4/1H141/P478(2)Herschel Transport Corp./new application/Sterkspruit(3) 77 van Tonder Street Sterkspruit 9762(4) 2 vehicles CMS752EC & CMS753EC(5)Passengers and their personal effects (6)1. From Tellebridge Sterkspruit to Oborholzar Carletonville and return as per attached time table.

(1)10/2/4/2T322/P479(2)M. Tini/Replacement/Kentane(3)P.O. Box 112 Kentane (4)Vehicle BKN718EC, 15 seater (5)Passengers and their personal effects(6) 1.from Kentani taxi rank to points within a radius of fifty 50km and return 2. Casual trips from Kentani taxi rank enroute to South Africa and return.

(1)10/2/4/2J274/P480(2)Nomathemba Beatrice Jali/Repalcement/Bizana(3)Ngoza Store Box 169 Bizana(4)Vehicle BRH263EC, 15 seater (5)Taxi passengers and their personal effects (6)1from Bizana taxi rank to points within a radius of 50kms there from and return.

(1)10/2/4/1V34/P501(2)Dumisani Vatsha/new application/Flagstaff(3)P.O. Box 570 Flagstaff 4810(4) 2 vehicles to be acquired(5)Passengers and their personal effects(6)1 from Sinxothweni to Bambayi and return as per attached time table.

(1)10/2/4/1V34/P482(2)Dumisani Vatsha/additional authority/Flagstaff(3)P.O. Box 570 Flagstaff 4810(4) 2 vehicles to be acquired(5)Passengers and their personal effects from Holy Cross to Clermont and return as per attached time table.

(1)10/2/4/1V34/P483(2)Dumisani Vatsha/Additional Authority/Flagstaff(3)P.O. Box 570 Flagstaff 4810(4) 2 vehicles to be acquired(5)Passengers and their personal effects(6)1.from Luphondo to S.J. Smith Hostel Durban and return as per attached time table. 2. Organised parties from Luphondo to a radius of 240km and return.

(1)10/2/4/1V341/P484(2)Dumisani Vatsha/Replacement/Flagstaff(3)P.O. Box 570 Flagstaff 4810(4)Vehicle BRY 493EC
(5)Passengers and their personal effects (6)1. From Mkhambathi to Umtata and return as per attached time table.
2. Organised parties from Mkhambathi to a radius of 240km and return.

(1)10/2/4/2S191/P505(2)Eric G. Sitwayi/Replacement/Idutywa(3)P.O. Box 114 Idutywa 5000
4)Vehicle BRG131EC 15 seater (5)Passengers and their personal effects(6). From Idutywa to Gauteng and return
as per attached time table.

(1)10/2/4/1C178/P486(2)Citiliner Transport/new application/Umtata(3) 73 Alexander
Road Umtata(4) 2 vehicles BBD 336EC 64 seater & BYH387EC, 65 seater (5)Passengers and their personal effects
(6)From Umtata bus to Queenstown and return as per attached time table.

(1)10/2/4/1M,1191/P487(2)Mtandeni Bachelor Mda/Additional authority/Umtata(3)P.O. Box 54
Viedgesville Umtata(4)Vehicle BWS 887EC, 65 seater (5)Passengers and their personal effects (6)1.From Elliot-
dale in Eastern Cape to Queenstown and return as per attached time table.

(1)10/2/4/1M1191/P488(2)Mtandeni B. Mda/Replacement/Umtata(3)P.O. Box 54 Viedgesville
Umtata(4)Vehicle CMT758EC, 61 seater (5)Passengers and their personal effects (6)From Elliotdale to Cape
Town as per attached time table.

(1)10/2/4/1B383/P489(2)Bomvana Passenger Transport/new application/Elliotdale(3)Main
Street, Mqanduli(4)Vehicle BDK 205NC (5)Passengers and their personal effects (6)From Elliotdale to Hermans
and return as per attached time table.

(1)10/2/4/1R157/P490(2)Rampo Transport CC./New application/Qamata(3)P.O. Box 35, Qamata
(4)Vehicle INL 866 GP 60+20 passengers (5)Passengers and their personal effects (6)From Vukuzakhe via Tsomo
to Cofimvaba and return as per attached time table.

(1)10/2/4/1V107/P492(2)Sandi Vatsha/additional vehicle/Flagstaff(3)P.O. Box 1249
Flagstaff (4)Vehicle CCF018EC,64+28 passengers (5)Passengers and their personal effects 2. From Mtontsasa
to Flagstaff and return as per attached time table.

(1)10/2/4/1V107/493(2)Sandi Vatsha/additional vehicle /Flagstaff(3)P.O. Box 1249,Flagstaf
(4)Vehicle BRY349EC, 65 + 28 passengers (5)Passengers and their personal effects (6)1. From Mkhambati to
Lusikisiki and return as per attached time table 2. Organised parties from Flagstaff to points within a
radius of 240km and return.

(1)10/2/4/1M1127/P494(2)D.L. Marasha/new application/Mt Frere(3)P.O. Box 59, Mount
Frere(4)Vehicle to be acquired(5)Passengers and their personal effects(6)1. From Mt Frere Bus Rank to Klerks-
dorp and return as per attached time tabale. 2. Organised parties from Mt Frere Bus Rank to points within
South Africa and return.

(1)10/2/4/1M1227/P495 ID6803010090083(2)Bulelwa P. Mbutuma/new application/Engcobo
(3)Box 63 Engcobo 5050(4)Vehicle to be acquired(5)Passengers and their personal effects(6)1. from Engcobo to
Spruit and return as per attached time table.

(1)10/2/4/1M1227/P496ID6803010090083(2)Bulelwa P. Mbutuma/new application/Engcobo (3)
Box 63 Engcobo 5050(4)Vehicle to be acquired(5)Passengers and their personal effects(6)1.from Engcob to Cape
Town and return as per attached time table.

(1)10/2/4/1A112/P497 ID 5109115153185(2)A.M. Just Coaches/new application/Matatiele
(3)P.O. Box 19 Matatiele 4730(4)Vehicle NCX5222, 28 seater (5)Passengers and their personal effects (6)
From Maluti to Johannesburg and return as per attached time table.

(1)10/2/4/1G233/P648(2)Sifanele J. Gabada/Additional vehicle/Umtata(3)No. 85 Chief Jojo Drive South Ridge Park Umtata(5)100(4)2 vehicles to be acquired(5)Passengers and their personal effects(6)1.From Umtata to Northam and return as per attached time table(6.2)Organised parties from Umtata Post Office to points within a radius of 500 and return.

(1)10/2/4/1Q60/P649ID5709165490058(2)Nkosivumile Qayi/new application/Matatiele(3)Bethesda Store P.O. Luthindo Matatiele(4)Vehicle to be acquired(5)Passengers and their personal effects(6)From Luthindo via Matatiele to Carletonville and return.

(1)10/2/4/1K185/P650ID5206165918085(2)Leslie Vusumzi Kolase/new application/Matatiele(3)Bethesda Store P.O. Luthindo Matatiele 4730(4)Vehicle BZZ 4750P(5)Passengers and their personal effects (6.1)Passengers and their personal effects from Luthindo via Matatiele and return as per attached time table.

(1)10/2/4/1A77/P651ID4912115702088(2)Elliot R. Allison/new application/Lusikisiki (3)Box 319 Lusikisiki(4)Vehicle ND320140, 60 seater(5)Passengers and their personal effects from Mantlaneni Mcelu to Lusikisiki and return as per time table.

(1)10/2/4/1B336/652 ID5006115397087(2)Mthuthuzeli D. Bokoloshe/Additional vehicle /Lusikisiki(3)P.O. Box 449 Lusikisiki 4820(4)Vehicle ND436158(5)Passengers and their personal effects from Mbotyi Store to Lusikisiki and return as per attached time table.

(1)10/2/4/1B273/P653 ID5006115397087(2)Mthuthuzeli D. Bokoloshe/new application/Lusikisiki(3)P.O. Box 449 Lusikisiki 4820(4)Vehicle BXG171 EC(5)Passengers and their personal effects from Kwa Dingezweni to Lusikisiki and return as per attached time table.

(1)10/2/4/1N458/P654 ID5409195177082(2)Calvin Z. Nombewu/new application/Umtata(3)21 Poswa Place,Mbuqe Ext. Umtata 5100 (4)2 vehicles to be acquired(5)Passengers and their personal effects from Umtata to Secunda and return as per attached time table.

(1)10/2/4/1M1210/P655 ID6003035693082(2)S.S. Mashalaba/new application/Umtata(3) 26 Don Luswazi Street Northcrest Umtata 5199 (4)Vehicle to be acquired(5)Passengers and their personal effects from Umtata to Northam and return as per attached time table.

(1)10/2/4/1S5101/P656 ID5404125669084(2)A.J. Songwevu/new application/Engcobo(3)P.O. Box 145 Engcobo 5050(4)Vehicle to be acquired(5)Passengers and their personal effects from Engcobo to Langa and return as per attached time table.

(1)10/2/4/1V120/P657 ID531113577085(2)Vuyani Transport/new application/Umtata(3)P.O. Box 835 Umtata 5100(4) 2 vehicles BSS 597EC,64 seater and BYH 387EC 66 seater(5)Passengers and their personal effects from Umtata to Johannesburg and return as per attached time table.

(1)10/2/4/1T127/P658 (2)Rose Tshangela/Amend authoeity/Mt Frere (3) 2 vehicles (4)Passengers and their personal effects from Qili to Matatiele (2) From Njwetsheni to Matatiele.

(3)Organised parties,Mt Frere to a radius of 1000kilos and return (3)Interchangeability of bus on existing routes.

(1)10/2/4/1T127/P659(2)Rose Tshangela/new application/Mt Frere (3) 2 vehicles to be acquired (4) Passengers and their personal effects from Dengwane to Mount Frere & return (2)Organised parties from Maluti to a radius of 1800 kilos and return.

(1)10/2/4/1V31/P66 ID5203225080089(2)Vaal Maseru Bus Service/Transfer of permit/Klerksdorp (3)P.O. Box 1488 Klerksdorp 2570 (4) 47 vehicles (5)Passengers and their personal effects from Transkei Boarders at St Marks and Umzinkulu to Transkei towns as per attached annexure (2)Organised parties as per attached annexure "F" (6.3)Interchangeability of buses on all existing routes.

(1)10/2/4/1M1058P661(2)Vusumzi Mbolekwa/Replacement/Umtata (3)No. 22 Hartley Qina Street Kwezi/Township,Umtata(4)BMW 895 E.C. vehicle(5)Passengers and their personal effects(5)Organised parties from African Gospel Mission district Umtata to points within a radius of 160km and return (The new vehicle is more by 20% than old one)

(1)10/2/4/1S509/P662(2)Saliwa Vikwa Mboniswa/new application/Maluti(3)Vehicle to be acquired (4)Passengers and their personal effects(5)From Mparane to Johannesburg and return as per attached time table Organised parties.

(1)10/2/4/1S509/P663(2)Saliwa Vikwa Mboniswa/new application/Maluti(3)Vehicle to be acquired (4)Passengers and their personal effects from Mparane to Klerksdorp and return as per time table Organised Parties.

(1)10/2/4/1S509/P663(2)Saliwa Vikwa Mboniswa/new application/Maluti(3)Vehicle to be acquired (4)Passengers and their personal effects from Mparane to Clermont and return as per attached time taable .Organised Parties.

(1)10/2/4/1M1230/P665(2)M.B. Mda/new application/Umtata(3)P.O. Box 978 Umtata(4)Vehicle CNY 989EC Capacity 19 seater(5)Passengers and their personal effects from Umtata to Butterworth,East London, as per attached time table. Organised Parties.

(1)10/2/4/1S376/P666(2)Ivy N. Siphunzi/additional vehicle/Umtata(3)P.O. Box 9005 Umtata(4)Vehicle to be acquired(5)Passengers and their personal effects ((6)1. From Umtata to Engcobo,Cofimvaba, Queenstown,Ventersdorp,Bara,City Deep Wandras and return as per attached time table. Organised parties from Shoprite bus rank to any point in Republic of South Africa and return.

(1)10/2/4/1M706/P667(2)S.T. Mzozoyana/new application/Maluti(3)P.O. Box 302 Matatiele(4) Vehicle to be acquired (5)Passengers and their personal effects (6)From Mount Fletcher to Matatiele bus rank, Maluti,Maclear, Elliot,Steynburg,B/West,Cape Town, Langa as per attached time table. Organised parties from Mt Fletcher Post Office to a radius of 1000km and return.

(1)10/2/4/1M706/P668(2)S.T. Mzozoyana/new application/Maluti(3)P.O. Box 302 Matatiele(4) vehicle to be acquired (5)Passengers and their personal effects(6)From Mt Fletcher to Matatiele,Maluti,Kokstad Harding,Port Shepstone ,Durban and return as per attached time table. Organised parties from Mount Fletcher Post Office to a radius of 900 km and return.

(1)10/2/4/1M706/P669(2)S.T. Mzozoyana/new application/Maluti(3)P.O. Box 302 Matatiele(4) Vehicle to be acquired(5)Passengers and their personal effects(6)1. From Mt Fletcher Post Office to a radius of 1000km and return.

(1)10/2/4/1M4083/P670(2)M. Magoda/new application/Engcobo(3)P.O. Box 164 Engcobo(4)Vehicle CKK 871 EC Capital 26 seated (5)Passengers and their personal effects(6) 1. From Engcobo bus rank to Elliot, Dordrecht, Aliwal North, Rouxville, Bloemfontein, Kroonstad, Vereeniging, Baragwanath, Johannesburg, Natal Spruit and bus rank to a radius of 240 km and return.


(1)10/2/4/2J30/P671(2)M.I. Juwele/new application/Umtata ,Njokweni Store Private Bag X 5152 Umtata(4)Vehicle CNF 441E.C. Capacity 15 passengers (5)Taxi passengers and their personal effects (6)1.From Mamela taxi rank Umtata to Engcobo,Butterworth, Idutywa,Mqanduli,Ngqeleni,Libode,Port St Johns,Lusikisiki, Flagstaff,Bizana,Tabankulu,Mt Ayliff, Mt Frere,Qumbu,Tsolo and return.

(1)10/2/4/1M1222/P672(2)Hubert Mhlauli/new application/Engcobo(3)P.O. Box 45 Engcobo (4) Vehicle JKK 628G.P. Capacity 28(5)Passengers and their personal effects(6)1. From Engcobo to Elliot,Indwe, Dordrecht,Jamestown, Aliwal North, Smith Field, Rouxville, Reddersburg, Bloemfontein, Vereniging, Baragwanath, Johannesburg, Natalspruit and return.

(1)10/2/4/1K152/P673(2)Sibulele Kweba/new application/Engcobo(3) P.O. Box 251 Engcobo(4) Vehicle CJZ 129EC(5)Passengers and their personal effects from Engcobo to Elliot,Indwe,Dordrecht,Jamestown, Aliwal North,Smith Field,Rouxville,Reddersburg,Bloemfontein,Kroonstad,Vereeniging,Baragwanath,Johannesburg, Natalspruit and return.

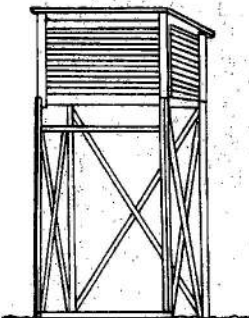

(1)10/2/4/1L188/P674(2)Zamelekaya Loqo/new application/Engcobo,Ndlangisa Store P.O. Box 226 Engcobo (3)Vehicles CHN721EC CNV 700EC 27427 passengers and their personal effects from Engcobo to Elliot , Indwe,Dordrecht,Jamestown,Aliwal North.Smith Field,Rouxville,Reddersburg,Bloemfontein,Kroonstad,Baragwath, Johannesburg,Natalspruit and return as per attached time table.

Wetlands are wonderlands!





Department of Environmental Affairs and Tourism

SA WEATHER BUREAU SA WEERBURO




**W
E
A
T
H
E
R
·
S
E
R
V
I
C
E
S
·
W
E
E
R
D
I
E
N
S
T
E**





THE WEATHER BUREAU HELPS FARMERS TO PLAN THEIR CROP



THE WEATHER BUREAU: DEPARTMENT OF ENVIRONMENTAL AFFAIRS & TOURISM
DIE WEERBURO: DEPARTEMENT VAN OMGEWINGSAKE EN TOERISME

LIVE IN HARMONY WITH NATURE



THE WEATHER BUREAU: DEPARTMENT OF
ENVIRONMENTAL AFFAIRS AND TOURISM

*Looking for back copies and out of print issues of
the Government Gazette and Provincial Gazettes?*

The State Library has them!

Let us make your day with the information you need ...

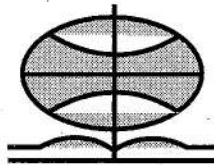
The State Library Reference and Information Service

PO Box 397

0001 PRETORIA

Tel./Fax (012) 321-8931

E-mail: infodesk@statelib.pwv.gov.za



*Soek u ou kopieë en uit druk uitgawes van die
Staatskoerant en Provinsiale Koerante?*

Die Staatsbiblioteek het hulle!

Met ons hoef u nie te sukkel om inligting te bekom nie ...

Die Staatsbiblioteek Naslaan- en Inligtingdiens



Posbus 397

0001 PRETORIA

Tel./Faks (012) 321-8931

E-pos: infodesk@statelib.pwv.gov.za

Where is the largest amount of meteorological information in the whole of South Africa available?



Waar is die meeste weerkundige inligting in die hele Suid-Afrika beskikbaar?

Department of Environmental Affairs and Tourism
Departement van Omgewingsake en Toerisme

Printed by and obtainable from the Government Printer, Bosman Street, Private Bag X85, Pretoria, 0001
Publications: Tel: (012) 334-4508, 334-4509, 334-4510
Advertisements: Tel: (012) 334-4673, 334-4674, 334-4504
Subscriptions: Tel: (012) 334-4735, 334-4736, 334-4737
Cape Town Branch: Tel: (021) 465-7531

Gedruk deur en verkrygbaar by die Staatsdrukker, Bosmanstraat, Privaatsak X85, Pretoria, 0001
Publikasies: Tel: (012) 334-4508, 334-4509, 334-4510
Advertensies: Tel: (012) 334-4673, 334-4674, 334-4504
Subskripsies: Tel: (012) 334-4735, 334-4736, 334-4737
Kaapstad-tak: Tel: (021) 465-7531