



Government Gazette Staatskoerant

REPUBLIC OF SOUTH AFRICA
REPUBLIEK VAN SUID-AFRIKA

Vol. 428

Pretoria, 9 February 2001
Februarie

No. 22035



AIDS HELPLINE: 0800-123-22 Prevention is the cure

CONTENTS**INHOUD**

No.	Page No.	Gazette No.	No.	Bladsy No.	Koerant No.
Transport, Department of			Vervoer, Departement van		
Cross Border Road Transport Agency: Applications for permits:			Oorgrenspadvervoeragentskap aansoek- permitte:		
Hatfield	3	22035	Hatfield	3	22035
Applications for Public Road Carrier Per- mits:			Aansoeke om Openbare Padvervoerper- mitte:		
Bloemfontein	34	22035	Bloemfontein	34	22035
Durban	21	22035	Durban	21	22035
Goodwood	22	22035	Goodwood	22	22035
Port Elizabeth	36	22035	Port Elizabeth	36	22035

CROSS-BORDER ROAD TRANSPORT AGENCY

APPLICATIONS FOR PERMITS

Particulars in respect of applications for permits as submitted to the Cross-Border Road Transport Agency, indicating, firstly, the reference number, and then-

- (i) the name of the applicant and the name of the applicant's representative, if applicable;
- (ii) the country of departure, destination and, where applicable, transit;
- (iii) the applicant's postal address or, in the case of a representative applying on behalf of the applicant, the representative's postal address;
- (iv) the number and type of vehicles, including the carrying capacity of each vehicle; and
- (v) a full route description

Particulars concerning any existing authorization of the applicant must be available for scrutiny at the offices of the Agency.

In terms of the regulation 3 of the Cross-Border Road Transport Agency Regulations, 1988, written representations supporting or opposing these applications must within 21 (twenty-one) days from the date of this publication be lodged by hand with or dispatched by registered post to the Regulatory Committee in five fold or lodged by hand with or dispatched by registered post to the applicant at his advertised address in single copy.

HATFIELD

Address to which representations must be submitted: The Chief Executive Officer, PO Box 13105, Hatfield, 0028 and the respective applicant.

Full particulars in respect of each applicant are open to inspection at the Regulatory Committee, Parkfield Court, Park Street, Hatfield, Pretoria, 0028.

O.P. 61466(2) HLABANA P I.N. 7409045905086(3) Regions: Republic of South Africa/Mozambique (4) C/O LEBOMBO TAXI ASSOCIATION PO BOX 565 KOMATIPOORT 1340(5) New Permit(6) 1 x 15 passenger Micro bus(7) Forward Journey: Passengers from Komatipoort in Lourens Street via N4 through the RSA/Mozambique border at Lebombo to Olvero then to Jutta and to Basha Taxi Ranks in Maputo. Return Journey: Passengers from Olvero, Jutta and Basha Taxi Ranks in Maputo through the RSA/Mozambique border at Komatipoort via N4 to Lourens Street, Komatipoort.

O.P. 72093(2) JAMES SYDNEY & COMPANY (PTY) LTD I.N. 540273307 (3) Regions: Republic of South Africa - Goods Cabotage (4) C/O PCF TRANSPORT ADVISERS (PTY) LTD P O BOX 1518 PRETORIA 0002 (5) **Renewal Permit**(6) Permit: 93888/0 = 1 x 26000 kg Van body (truck) - B453AFP Permit: 93887/0 = 1 x 4200 kg Van body (truck) - B536AGA (7) Emulsion (gel), Energex (cartridge explosive), Power cord (realms). Explosives and related explosive products, which when mixed, will become an explosive material. To be transported between points situated within the Republic of South Africa.

O.P. 73069(2) NAKEDI M J I.N. 4802055207083(3) Regions: Republic of South Africa/Swaziland (4) C/O HERBERT BURMAN & CO P O BOX 54 ROSETTEVILLE 2031 (5) **Renewal Permit**(6) Permit: 82773/0 = 1 x 16 passenger Micro bus - OKE27602 (7) Taxi Passengers and their personal effects from Welkom Taxi Rank via Edenvale, Heilbron, Frankfort, Standerton and Ermelo to the RSA/Swaziland border at Oshoek/Nqwenya border post, to Nhlangano and Manzini Taxi Ranks. Taxi Passengers and their personal effects from Nhlangano and Manzini Taxi Ranks to the RSA/Swaziland border at Oshoek/Nqwenya border post via Ermelo, Standerton, Frankfort, Heilbron and Edenvale to Welkom Taxi Rank.

O.P. 73462(2) KHOZA M Z I.N. 6509035368087(3) Regions: Republic of South Africa/Mozambique (4) PO BOX 5099 JOHANNESBURG 2000(5) **Renewal Permit**(6) Permit: 27747/3 = 1 x 16 passenger Micro bus - FCD635GP (7) Taxi Passengers and their personal effects from King George Taxi Rank, Johannesburg via Smith-, Saratoga-, Kitchener Streets, N12, N4, Witbank, Belfast, Machadodorp, Waterval-Boven, Ngodwane, Nelspruit, Kaap-Muiden and Malelane through the RSA/Mozambique border at Lebombo/Ressano Garcia border post, to Maputo Taxi Rank. Taxi Passengers and their personal effects from Maputo Taxi Rank to the RSA/Mozambique border at Ressano Garcia/Lebombo border post to King George Taxi Rank, Johannesburg via Malelane, Kaap-Muiden, Nelspruit, Ngodwane, Waterval-Boven, Machadodorp, Belfast, Witbank, N4, N12, Kitchener-, Saratoga-, and Smith Streets.

O.P. 73465(2) ROBERTS S I.N. 3711275128089(3) Regions: Republic of South Africa/Botswana (4) PO BOX 632 CARLETONVILLE 2499 (5) **Renewal Permit**(6) Permit: 48925/2 = 1 x 16 passenger Micro bus - FVP285GP (7) Taxi passengers and their personal effects from Carletonville Taxi Rank via Derby and Zeerust through the RSA/Botswana border at Kopfontein/Tlokweng border post to Gaborone Taxi Rank. Taxi passengers and their personal effects from Gaborone Taxi Rank through the RSA/Botswana border at Kopfontein/Tlokweng border post to Carletonville via Zeerust and Derby.

O.P. 73633(2) TEMANE L I.N. 6602155747089 T/A TEMANE TAXI (3) Regions: Republic of South Africa/Botswana (4) 4 IDA STREET CARLETONVILLE 2499 (5) **Renewal Permit**(6) Permit: 83456/0 = 1 x 15 passenger Micro bus -

DXK811GP Permit: 83455/0 = 1 x 15 passenger Micro bus - DXK812GP (7) Taxi Passengers and their personal effects from Carletonville Taxi Rank through the RSA/Botswana border at Kopfontein/Tlokweng border post to Gaborone Taxi Rank in Botswana. Taxi Passengers and their personal effects from Gaborone in Botswana through the RSA/Botswana border at Kopfontein/Tlokweng border post to Carletonville Taxi Rank.

O.P. 73727(2) MDLETSHE FP I.N. 6102285465082(3) Regions: Republic of South Africa/Botswana (4) 89 PARIS COURT BRAAMFONTEIN JOHANNESBURG 2001(5) New Permit (6) 1 x 16 passenger Micro bus (7) Taxi passengers and their personal effects from Wanderers Street Taxi Rank, Johannesburg via Magaliesburg, Koster and Zeerust through the RSA/Botswana border at Kopfontein/Tlokweng border post to Gaborone Station Taxi Rank, Gaborone. Taxi passengers and their personal effects from Gaborone Station Taxi Rank, Gaborone through the RSA/Botswana border at Kopfontein/Tlokweng border post via Zeerust, Koster and Magaliesburg to the Wanderers Street Taxi Rank, Johannesburg.

O.P. 74502(2) SITHOLE F I.N. 7002185519088(3) Regions: Republic of South Africa/Transit Botswana/Zimbabwe (4) C/O ZIMBABWE INTERNATIONAL LONG DISTANCE TAXI ASSOCIATION PO BOX 1152 CROWN MINES 2025 (5) **Renewal Permit**(6) Permit: 85413/0 = 1 x 14 passenger Micro bus - BSW619GP (7) Route 1: Taxi passengers and their personal effects from King George Street Taxi Rank 33 in Johannesburg, proceed out of King George Street, turn left onto Wolmarans Street, proceed turn right onto Braamfontein on ramp N1 highway in northerly direction, to Pietersburg Town, turn left into Landdros Maree Street, proceed out to N1 to Louis Trichardt, proceed to Verwoerd Tunnel, proceed to Messina Town, proceed through the RSA/Zimbabwe border at Beit Bridge border post, proceed to Beit Bridge Town and then to City Hall in Bulawayo and return via the same route to King George Street Taxi Rank in Johannesburg. Route 2: Taxi passengers and their personal effects from King George Street Taxi Rank 33 Johannesburg proceed out of King George Street, turn left onto Wolmarans Street, proceed turn right onto Braamfontein on ramp N1 highway in northerly direction, turn left at Kranskop, to Ellisras, through the RSA/Botswana border at Groblersbrug/Martins Drift, via Francistown, through the Botswana/Zimbabwe border at Plumtree/Ramokwebana border post to Plumtree Town and to Bulawayo Town and return via the same route to King George Street Taxi Rank 33 in Johannesburg. No Passengers may be picked up or dropped off within Botswana. Alternatively: Taxi passengers and their personal effects from King George Street Taxi Rank 33 in Johannesburg, through the RSA/Zimbabwe border at Beit Bridge border post, to Beit Bridge Town, proceed to Bulawayo town and then to Plumtree Town and return via the same route to King George Street Taxi.

O.P. 74748(2) CROPELDA MARKETING CC I.N. 980962323 T/A COACHMAN (3) Regions: Republic of South Africa - Tourism Transit (4) C/O INTERAFRICA TRANSPORT CONSULTANTS (PTY) LTD PO BOX 13907 HATFIELD 0028(5) New Permit(6) 1 x 16 passenger Bus (Single Deck) (7) Tourists and their personal effects. **BOTSWANA:** Tourists and their personal effects touring or transiting through the Republic of Botswana. From a point within the Republic of South Africa touring or transiting the Republic of Botswana via the RSA/Botswana border post at: a) Ramatlabama or: b) Kopfontein, c) Skilpadshek, d) Groblersbrug, e) Stockpoort and f) Pontdrift. From a point within the Republic of Botswana to a point within the Republic of South Africa via the

Botswana/RSA border post at: a) Pontdrift or: b) Martin's Drift c) Parr's Halt d) Tlokweng, e) Pioneer Gate and f) Ramatlabama. **LESOTHO:** Tourists and their personal effects on tour into the Kingdom of Lesotho: From a point within the Republic of South Africa touring the Kingdom of Lesotho via the RSA/Lesotho border post at: a) Caledonspoort or: b) Ficksburg Bridge, c) Maseru Bridge, d) Van Rooyens Gate and e) Qacha's Nek f) Ramatseliso's Gate g) Tele Bridge h) Sephapu's Gate i) Peka Bridge j) Monontsa's Pass k) Sani-Pass l) Ongeluksnek and m) Bushman's Nek. From a point within the Kingdom of Lesotho to a point within the Republic of South Africa via the Lesotho/RSA border post at: a) Caledonspoort or: b) Maputsoe, c) Maseru Bridge, d) Makhaleng Bridge e) Qacha's Nek f) Ramatseliso's Gate g) Tele Bridge h) Sephapu's Gate i) Peka bridge j) Monontsa's Pass k) Sani-Pass l) Ongeluksnek and m) Nkonkoana. **NAMIBIA:** Tourists and their personal effects touring or transiting through the Republic of Namibia. From a point within the Republic of South Africa touring or transiting the Republic of Namibia via the RSA/Namibia border post at: a) Vioolsdrift or: b) Onseepkans and c) Nakop, or the RSA/Botswana border gate at d) Ramatlabama or: e) Skilpadshek, f) Kopfontein and g) Groblersbrug in transit or touring through the Republic of Botswana to the Botswana/Namibia border post at h) Buitepos or: i) Mohembo and j) Ngoma. From a point within the Republic of Namibia to a point within the Republic of South Africa via the Namibia/RSA border post at: a) Noordoewer or: b) Vioolsdrift and c) Ariamsvlei, or the Namibia/Botswana border gate at: d) Buitepos, e) Mohembo and f) Ngoma touring or transiting through the Republic of Botswana to the Botswana/RSA border post at g) Ramatlabama or: h) Pioneers Gate, i) Tlokweng and j) Martin's Drift. **SWAZILAND:** Tourists and their personal effects touring or transiting through the Kingdom of Swaziland: From a point within the Republic of South Africa touring or transiting within the Kingdom of Swaziland via the RSA/Swaziland border post at: a) Border Gate or: b) Jeppe's Reef, c) Josefsdal, d) Oshoek, e) Nerston, f) Houtkop g) Mahamba and h) Golela or the Swaziland/Mozambique border at i) Mhlumeni or j) Namaacha. From a point within the Kingdom of Swaziland to a point within the Republic of South Africa via the Swaziland/RSA border post at a) Mananga or: b) Matsamo, c) Bulembu, d) Ngwenya, e) Sandlane, f) Sicunusa, g) Mahamba and h) Lavumisa or the Mozambique/Swaziland border at i) Goba Fronteira or j) Lomahasha. **ZIMBABWE:** Tourists and their personal effects on tour into or through Zimbabwe: From a point situated within the Republic of South Africa touring or transiting the Republic of Zimbabwe via the RSA/Zimbabwe border post at: a) Beit Bridge or the RSA/Botswana border post at : b) Ramatlabama or: c) Skilpadshek, d) Kopfontein, e) Groblersbrug, f) Stockpoort and g) Pontdrift touring or transiting through the Republic of Botswana to the Botswana/Zimbabwe border post at h) Kazungula or i) Plumtree or through the Zimbabwe/Mozambique border post at j) Mutare or: k) Mt Selinda, l) Nyama-Panda. From a point within the Republic of Zimbabwe touring or transiting within the Republic of South Africa, via the Zimbabwe/RSA border post at a) Beit Bridge, or the Zimbabwe/Botswana border post at b) Plumtree or c) Kazungula, touring or transiting through the Republic of Botswana to the Botswana/RSA border at: d) Pontdrift or: e) Martin's Drift, f) Parr's Halt, g) Tlokweng, h) Pioneer Gate and i) Ramatlabama or the Zimbabwe/Mozambique border post at j) Machipanda or: k) Espungabera, l) Cochemane. **MOZAMBIQUE:** Tourists and their personal effects on tour into or through the Republic of Mozambique: From a point within the Republic of South Africa touring or transiting within the Republic of Mozambique via the RSA/Mozambique border post at a) Lebombo or the RSA/Swaziland

border post at b) Golela or: c) Mahamba, d) Nerston, e) Oshoek, f) Josefsdal and g) Jeppe's Reef touring or transiting through the Kingdom of Swaziland to the Swaziland/Mozambique border at h) Lomahasha or through the Mozambique/Zimbabwe border at i) Mutare or j) Mt Selinda and k) Nyama-panda. From a point situated within the Republic of Mozambique to a point within the Republic of South Africa via the Mozambique/RSA border post at a) Ressano Garcia, or the Mozambique/Swaziland border at b) Namaacha touring or transiting through the Kingdom of Swaziland to the Swaziland/RSA border at c) Lavumisa or: d) Mahamba, e) Sandlane, f) Ngwenya, g) Bulembu and h) Matsamo or through the Mozambique/Zimbabwe border post at i) Mutare or: j) Espungabera and k) Cochemane. **ZAMBIA:** Tourists and their personal effects on tours into and through the Republic of Zambia. From a point within the Republic of South Africa touring or transiting within the Republic of Zambia via the RSA/Zimbabwe border at: a) Beit Bridge, touring or transiting through Zimbabwe to the Zimbabwe/Zambia border post at b) Chirundu or: c) Kariba, d) Kazungula and e) Victoria Falls, or via the RSA/Botswana border post at f) Ramatlabama or: g) Skilpadshek, h) Kopfontein, i) Groblersbrug, j) Stockpoort and k) Pontdrift touring or transiting through the Republic of Botswana to the Botswana/Zambia border at l) Kazungula, or through the Botswana/Zimbabwe border post at m) Kazungula Road or: n) Padamatenga and o) Plumtree. From a point within the Republic of Zambia to a point within the Republic of South Africa via the Zambia/Zimbabwe border post at: a) Chirundu or: b) Siavonga, c) Livingstone and d) Kazungula in transit or touring through the Republic of Zimbabwe to the Zimbabwe/RSA border post at e) Beit Bridge, or in transit or touring through the Republic of Zimbabwe to the Zimbabwe/Botswana border post at f) Ramokawebana or: g) Padamatenga and h) Kazungula Road, in transit or touring through the Republic of Botswana to the Botswana/RSA border post at: i) Pontdrift or: j) Martin's Drift, k) Parr's halt, l) Tlokweg, m) Pioneer Gate and n) Ramatlabama or through the Zambia/Botswana border post at o) Kazungula Ferry. **MALAWI:** Tourists and their personal effects touring or transiting through the Republic of Malawi. From a point within the Republic of South Africa to a point within the Republic of Malawi via the RSA/Zimbabwe border at a) Beit Bridge in transit or touring through Zimbabwe to the Zimbabwe/Mozambique border at b) Nyamapanda or: c) Mt Selinda d) Mutare and e) Sango, in transit or touring through Mozambique to the Mozambique/Malawi border at f) Zobue or: g) Milange, h) Ulongwe and i) Mandimba, or from a point within the RSA to the RSA/Mozambique border post at j) Lebombo touring or transiting through Mozambique to the Mozambique/Malawi border post at: k) Zobue, or to the RSA/Swaziland border post at l) Border Gate or: m) Jeppe's Reef, n) Josefsdal, o) Oshoek, p) Nerston q) Mahamba or r) Golela touring or transiting through Swaziland to the Swaziland/Mozambique border post at s) Lomahasha or t) Goba Fronteira in transit to the Mozambique/Malawi border post at u) Zobue. From a point within the Republic of Malawi to a point within the Republic of South Africa via the Malawi/Mozambique border post at: a) Mwanza, touring or transiting Mozambique to the Mozambique/RSA border post at b) Ressano Garcia, touring or transiting Mozambique to the Mozambique/Zimbabwe border post at c) Cochemane or: d) Chicualacuala, e) Espungabera and f) Machipanda, touring or transiting Zimbabwe to the Zimbabwe/RSA border at g) Beit Bridge or from Mwanza to the Mozambique/Swaziland border post at h) Lomahasha or i) Mhlumeni, touring or transiting Swaziland to the Swaziland/RSA border post at: j) Mananga or: k) Matsamo, l) Bulembu, m) Ngwenya, n)

Sandlane, o) Mahamba and p) Lavumisa. NOTE: Subject to the condition that no scheduled inter-city or inter-town services may be operated in terms of this permit

O.P. 74749 (2) ULTRA LUX TRAVEL CC I.N. 992831223H (3) Regions: Republic of South Africa - Tourism (4) C/O INTERAFRICA TRANSPORT CONSULTANTS (PTY) LTD PO BOX 13907 HATFIELD 0028 (5) New Permit (6) 1 x 46 passenger Bus (Single Deck) (7) Tourists and their personal effects.

BOTSWANA: Tourists and their personal effects touring or transiting through the Republic of Botswana. From a point within the Republic of South Africa touring or transiting the Republic of Botswana via the RSA/Botswana border post at: a) Ramatlabama or: b) Kopfontein, c) Skilpadshek, d) Groblersbrug, e) Stockpoort and f) Pontdrift 2. From a point within the Republic of Botswana to a point within the Republic of South Africa via the Botswana/RSA border post at: a) Pontdrift or: b) Martin's Drift c) Parr's Halt d) Tlokweg, e) Pioneer Gate and f) Ramatlabama. **LESOTHO:** Tourists and their personal effects on tours into the Kingdom of Lesotho: From a point within the Republic of South Africa touring the Kingdom of Lesotho via the RSA/Lesotho border post at: a) Caledonspoort or: b) Ficksburg Bridge, c) Maseru Bridge, d) Van Rooyens Gate and e) Qacha's Nek f) Ramatseliso's Gate g) Tele Bridge h) Sephapo's Gate i) Peka Bridge j) Monontsa's Pass k) Sanipass l) Ongeluks Nek and m) Bushman's Nek. From a point within the Kingdom of Lesotho to a point within the Republic of South Africa via the Lesotho/RSA border post at: a) Caledonspoort or: b) Maputsoe, c) Maseru Bridge, d) Makhaleng Bridge e) Qacha's Nek f) Ramatseliso's Gate g) Tele Bridge h) Sephapu's Gate i) Peka bridge j) Monontsa's Pass k) Sanipass l) Ongeluksnek and m) Nkonkoana. **NAMIBIA.** Tourists and their personal effects touring or transiting through the Republic of Namibia. From a point within the Republic of South Africa touring or transiting the Republic of Namibia via the RSA/Namibia border post at: a) Violsdrift t or b) Onseepkans and c) Nakop, or the RSA/Botswana border gate at d) Ramatlabama or: e) Skilpadshek, f) Kopfontein and g) Groblersbrug in transit or touring through the Republic of Botswana to the Botswana/Namibia border post at h) Buitepos or: i) Mohembo and j) Ngoma. From a point within the Republic of Namibia to a point within the Republic of South Africa via the Namibia/RSA border post at: a) Noordoewer or: b) Violsdrift and c) Ariamsvlei, or the Namibia/Botswana border gate at: d) Buitepos, e) Mohembo and f) Ngoma touring or transiting through the Republic of Botswana to the Botswana/RSA border post at g) Ramatlabama or: h) Pioneers Gate, i) Tlokweg and j) Martin's Drift. **SWAZILAND:** Tourists and their personal effects touring or transiting through the Kingdom of Swaziland: From a point within the Republic of South Africa touring or transiting within the Kingdom of Swaziland via the RSA/Swaziland border post at: a) Border Gate or: b) Jeppe's Reef, c) Josefsdal, d) Oshoek, e) Nerston, f) Houtkop g) Mahamba and h) Golela or the Swaziland/Mozambique border at i) Mhlumeni or j) Namaacha. From a point within the Kingdom or Swaziland to a point within the Republic of South Africa via the Swaziland/RSA border post at a) Mananga or: b) Matsamo, c) Bulembu, d) Ngwenya, e) Sandlane, f) Sicunusa, g) Mahamba and h) Lavumisa or the Mozambique/Swaziland border at i) Goba Fronteira or j) Lomahasha. **ZIMBABWE:** Tourists and their personal effects on tours into or through Zimbabwe: From a point situated within the Republic of South Africa touring or transiting the Republic of Zimbabwe via the RSA/Zimbabwe border post at: a) Beit Bridge or the RSA/Botswana border post at: b) Ramatlabama or: c) Skilpadshek, d) Kopfontein, e) Groblersbrug, f)

Stockpoort and g) Pontdrift touring or transiting through the Republic of Botswana to the Botswana/Zimbabwe border post at h) Kazungula or i) Plumtree or through the Zimbabwe/Mozambique border post at j) Mutare or: k) Mt Selinda, l) Nyama-Panda. From a point within the Republic of Zimbabwe touring or transiting within the Republic of South Africa, via the Zimbabwe/RSA border post at a) Beit Bridge, or the Zimbabwe/Botswana border post at b) Plumtree or c) Kazungula, touring or transiting through the Republic of Botswana to the Botswana/RSA border at: d) Pontdrift or: e) Martin's Drift, f) Parr's Halt, g) Tlokweng, h) Pioneer Gate and i) Ramatlabama or the Zimbabwe/Mozambique border post at j) Machipanda or: k) Espungabera, l) Cochemane.

MOZAMBIQUE: Tourists and their personal effects on tours into or through the Republic of Mozambique: From a point within the Republic of South Africa touring or transiting within the Republic of Mozambique via the RSA/Mozambique border post at a) Lebombo or the RSA/Swaziland border post at b) Golela or: c) Mahamba, d) Nerston, e) Oshoek, f) Josefsdal and g) Jeppe's Reef touring or transiting through the Kingdom of Swaziland to the Swaziland/Mozambique border at h) Lomahasha or through the Mozambique/Zimbabwe border at i) Mutare or j) Mt Selinda and k) Nyama-panda. 2. From a point situated within the Republic of Mozambique to a point within the Republic of South Africa via the Mozambique/RSA border post at a) Ressano Garcia, or the Mozambique/Swaziland border at b) Namaacha touring or transiting through the Kingdom of Swaziland to the Swaziland/RSA border at c) Lavumisa or: d) Mahamba, e) Sandlane, f) Ngwenya, g) Bulembu and h) Matsamo or through the Mozambique/Zimbabwe border post at i) Mutare or: j) Espungabera and k) Cochemane.

ZAMBIA: Tourists and their personal effects on tours into and through the Republic of Zambia. From a point within the Republic of South Africa touring or transiting within the Republic of Zambia via the RSA/Zimbabwe border at: a) Beit Bridge, touring or transiting through Zimbabwe to the Zimbabwe/Zambia border post at b) Chirundu or: c) Kariba, d) Kazungula and e) Victoria Falls, or via the RSA/Botswana border post at f) Ramatlabama or: g) Skilpadshek, h) Kopfontein, i) Groblersbrug, j) Stockpoort and k) Pontdrift touring or transiting through the Republic of Botswana to the Botswana/Zambia border at l) Kazungula, or through the Botswana/Zimbabwe border post at m) Kazungula Road or: n) Padamatenga and o) Plumtree. From a point within the Republic of Zambia to a point within the Republic of South Africa via the Zambia/Zimbabwe border post at: a) Chirundu or: b) Siavonga, c) Livingstone and d) Kazungula in transit or touring through the Republic of Zimbabwe to the Zimbabwe/RSA border post at e) Beit Bridge, or in transit or touring through the Republic of Zimbabwe to the Zimbabwe/Botswana border post at f) Ramokawebana or: g) Padamatenga and h) Kazungula Road, in transit or touring through the Republic of Botswana to the Botswana/RSA border post at: i) Pontdrift or: j) Martin's Drift, k) Parr's halt, l) Tlokweng, m) Pioneer Gate and n) Ramatlabama or through the Zambia/Botswana border post at o) Kazungula Ferry.

MALAWI: Tourists and their personal effects touring or transiting through the Republic of Malawi. From a point within the Republic of South Africa to a point within the Republic of Malawi via the RSA/Zimbabwe border at a) Beit Bridge in transit or touring through Zimbabwe to the Zimbabwe/Mozambique border at b) Nyamapanda or: c) Mt Selinda d) Mutare and e) Sango, in transit or touring through Mozambique to the Mozambique/Malawi border at f) Zobue or: g) Milange, h) Ulongwe and i) Mandimba, or from a point within the RSA to the RSA/Mozambique border post at j) Lebombo touring or transiting through Mozambique to the

Mozambique/Malawi border post at: k) Zobue, or to the RSA/Swaziland border post at l) Border Gate or: m) Jeppe's Reef, n) Josefsdal, o) Oshoek, p) Nerston q) Mahamba or r) Golela touring or transiting through Swaziland to the Swaziland/Mozambique border post at s) Lomahasha or t) Goba Fronteira in transit to the Mozambique/Malawi border post at u) Zobue. From a point within the Republic of Malawi to a point within the Republic of South Africa via the Malawi/Mozambique border post at: a) Mwanza, touring or transiting Mozambique to the Mozambique/RSA border post at b) Ressano Garcia, touring or transiting Mozambique to the Mozambique/Zimbabwe border post at c) Cochemane or: d) Chicualacuala, e) Espungabera and f) Machipanda, touring or transiting Zimbabwe to the Zimbabwe/RSA border at g) Beit Bridge or from Mwanza to the Mozambique/Swaziland border post at h) Lomahasha or i) Mhlumeni, touring or transiting Swaziland to the Swaziland/RSA border post at: j) Mananga or: k) Matsamo, l) Bulembu, m) Ngwenya, n) Sandlane, o) Mahamba and p) Lavumisa NOTE: Subject to the condition that no scheduled inter-city or inter-town services may be operated in terms of this permit

O.P. 74750(2) EXECU - SHUTTLE CC I.N. 9501513(3) Regions: Republic of South Africa - Tourism Transit (4) C/O INTERAFRICA TRANSPORT CONSULTANTS (PTY) LTD PO BOX 13907 HATFIELD 0028(5) New Permit(6) 1 x 23 passenger Bus (Single Deck) Micro bus (7) Tourists and their personal effects. **BOTSWANA:** Tourists and their personal effects touring or transiting through the Republic of Botswana. From a point within the Republic of South Africa touring or transiting the Republic of Botswana via the RSA/Botswana border post at: a) Ramatlabama or: b) Kopfontein, c) Skilpadshek, d) Groblersbrug, e) Stockpoort and f) Pontdrift 2. From a point within the Republic of Botswana to a point within the Republic of South Africa via the Botswana/RSA border post at: a) Pontdrift or: b) Martin's Drift c) Parr's Halt d) Tlokweng, e) Pioneer Gate and f) Ramatlabama. **LESOTHO:** Tourists and their personal effects on tours into the Kingdom of Lesotho: From a point within the Republic of South Africa touring the Kingdom of Lesotho via the RSA/Lesotho border post at: a) Caledonspoort or: b) Ficksburg Bridge, c) Maseru Bridge, d) Van Rooyens Gate and e) Qacha's Nek f) Ramatseliso's Gate g) Tele Bridge h) Sephapu's Gate i) Peka Bridge j) Monontsa's Pass k) Sani-Pass l) Ongeluksnek and m) Bushman's Nek. From a point within the Kingdom of Lesotho to a point within the Republic of South Africa via the Lesotho/RSA border post at: a) Caledonspoort or: b) Maputsoe, c) Maseru Bridge, d) Makhaleng Bridge e) Qacha's Nek f) Ramatseliso's Gate g) Tele Bridge h) Sephapu's Gate i) Peka bridge j) Monontsa's Pass k) Sani-Pass l) Ongeluksnek and m) Nkonkoana. **NAMIBIA.** Tourists and their personal effects touring or transiting through the Republic of Namibia. From a point within the Republic of South Africa touring or transiting the Republic of Namibia via the RSA/Namibia border post at: a) Violsdrift or b) Onseepkans and c) Nakop, or the RSA/Botswana border gate at d) Ramatlabama or: e) Skilpadshek, f) Kopfontein and g) Groblersbrug in transit or touring through the Republic of Botswana to the Botswana/Namibia border post at h) Buitepos or: i) Mohembo and j) Ngoma. From a point within the Republic of Namibia to a point within the Republic of South Africa via the Namibia/RSA border post at: a) Noordoewer or: b) Violsdrift and c) Ariamsvlei, or the Namibia/Botswana border gate at: d) Buitepos, e) Mohembo and f) Ngoma touring or transiting through the Republic of Botswana to the Botswana/RSA border post at g) Ramatlabama or: h) Pioneers Gate, i) Tlokweng and j) Martin's Drift. **SWAZILAND:** Tourists and their personal

effects touring or transiting through the Kingdom of Swaziland: From a point within the Republic of South Africa touring or transiting within the Kingdom of Swaziland via the RSA/Swaziland border post at: a) Border Gate or: b) Jeppe's Reef, c) Josefsdal, d) Oshoek, e) Nerston, f) Houtkop g) Mahamba and h) Golela or the Swaziland/Mozambique border at i) Mhlumeni or j) Namaacha. From a point within the Kingdom or Swaziland to a point within the Republic of South Africa via the Swaziland/RSA border post at a) Mananga or: b) Matsamo, c) Bulembu, d) Ngwenya, e) Sandlane, f) Sicunusa, g) Mahamba and h) Lavumisa or the Mozambique/Swaziland border at i) Goba Fronteira or j) Lomahasha.

ZIMBABWE: Tourists and their personal effects on tours into or through Zimbabwe: From a point situated within the Republic of South Africa touring or transiting the Republic of Zimbabwe via the RSA/Zimbabwe border post at: a) Beit Bridge or the RSA/Botswana border post at : b) Ramatlabama or: c) Skilpadshek, d) Kopfontein, e) Groblersbrug, f) Stockpoort and g) Pontdrift touring or transiting through the Republic of Botswana to the Botswana/Zimbabwe border post at h) Kazungula or i) Plumtree or through the Zimbabwe/Mozambique border post at j) Mutare or: k) Mt Selinda, l) Nyama-Panda. From a point within the Republic of Zimbabwe touring or transiting within the Republic of South Africa, via the Zimbabwe/RSA border post at a) Beit Bridge, or the Zimbabwe/Botswana border post at b) Plumtree or c) Kazungula, touring or transiting through the Republic of Botswana to the Botswana/RSA border at: d) Pontdrift or: e) Martin's Drift, f) Parr's Halt, g) Tlokwen, h) Pioneer Gate and i) Ramatlabama or the Zimbabwe/Mozambique border post at j) Machipanda or: k) Espungabera, l) Cochemane.

MOZAMBIQUE: Tourists and their personal effects on tours into or through the Republic of Mozambique: From a point within the Republic of South Africa touring or transiting within the Republic of Mozambique via the RSA/Mozambique border post at a) Lebombo or the RSA/Swaziland border post at b) Golela or: c) Mahamba, d) Nerston, e) Oshoek, f) Josefsdal and g) Jeppe's Reef touring or transiting through the Kingdom of Swaziland to the Swaziland/Mozambique border at h) Lomahasha or through the Mozambique/Zimbabwe border at i) Mutare or j) Mt Selinda and k) Nyama-panda. 2. From a point situated within the Republic of Mozambique to a point within the Republic of South Africa via the Mozambique/RSA border post at a) Ressano Garcia, or the Mozambique/Swaziland border at b) Namaacha touring or transiting through the Kingdom of Swaziland to the Swaziland/RSA border at c) Lavumisa or: d) Mahamba, e) Sandlane, f) Ngwenya, g) Bulembu and h) Matsamo or through the Mozambique/Zimbabwe border post at i) Mutare or: j) Espungabera and k) Cochemane.

ZAMBIA: Tourists and their personal effects on tours into and through the Republic of Zambia. From a point within the Republic of South Africa touring or transiting within the Republic of Zambia via the RSA/Zimbabwe border at: a) Beit Bridge, touring or transiting through Zimbabwe to the Zimbabwe/Zambia border post at b) Chirundu or: c) Kariba, d) Kazungula and e) Victoria Falls, or via the RSA/Botswana border post at f) Ramatlabama or: g) Skilpadshek, h) Kopfontein, i) Groblersbrug, j) Stockpoort and k) Pontdrift touring or transiting through the Republic of Botswana to the Botswana/Zambia border at l) Kazungula, or through the Botswana/Zimbabwe border post at m) Kazungula Road or: n) Padamatenga and o) Plumtree. 2. From a point within the Republic of Zambia to a point within the Republic of South Africa via the Zambia/Zimbabwe border post at: a) Chirundu or: b) Siavonga, c) Livingstone and d) Kazungula in transit or touring through the Republic of Zimbabwe to the Zimbabwe/RSA border post at e) Beit Bridge, or in transit or touring

through the Republic of Zimbabwe to the Zimbabwe/Botswana border post at f) Ramokawebana or: g) Padamatenga and h) Kazungula Road, in transit or touring through the Republic of Botswana to the Botswana/RSA border post at: i) Pontdrift or: j) Martin's Drift, k) Parr's halt, l) Tlokweng, m) Pioneer Gate and n) Ramatlabama or through the Zambia/Botswana border post at o) Kazungula Ferry. **MALAWI:** Tourists and their personal effects touring or transiting through the Republic of Malawi. From a point within the Republic of South Africa to a point within the Republic of Malawi via the RSA/Zimbabwe border at a) Beit Bridge in transit or touring through Zimbabwe to the Zimbabwe/Mozambique border at b) Nyamapanda or: c) Mt Selinda d) Mutare and e) Sango, in transit or touring through Mozambique to the Mozambique/Malawi border at f) Zobue or: g) Milange, h) Ulongwe and i) Mandimba, or from a point within the RSA to the RSA/Mozambique border post at j) Lebombo touring or transiting through Mozambique to the Mozambique/Malawi border post at: k) Zobue, or to the RSA/Swaziland border post at l) Border Gate or: m) Jeppe's Reef, n) Josefsdal, o) Oshoek, p) Nerston q) Mahamba or r) Golela touring or transiting through Swaziland to the Swaziland/Mozambique border post at s) Lomahasha or t) Goba Fronteira in transit to the Mozambique/Malawi border post at u) Zobue. From a point within the Republic of Malawi to a point within the Republic of South Africa via the Malawi/Mozambique border post at: a) Mwanza, touring or transiting Mozambique to the Mozambique/RSA border post at b) Ressano Garcia, touring or transiting Mozambique to the Mozambique/Zimbabwe border post at c) Cochemane or: d) Chicualacuala, e) Espungabera and f) Machipanda, touring or transiting Zimbabwe to the Zimbabwe/RSA border at g) Beit Bridge or from Mwanza to the Mozambique/Swaziland border post at h) Lomahasha or i) Mhlumeni, touring or transiting Swaziland to the Swaziland/RSA border post at: j) Mananga or: k) Matsamo, l) Bulembu, m) Ngwenya, n) Sandlane, o) Mahamba and p) Lavumisa **NOTE:** Subject to the condition that no scheduled inter-city or inter-town services may be operated in terms of this permit

O.P. 74821(2) MASHABA L J I.N. 5407255586085(3) Regions: Republic of South Africa/Mozambique (4) 3021 ZONE 13 SEBOKENG VANDERBIJLPARK 1890(5) **Renewal Permit** (6) Permit: 69567/1 = 1 x 15 passenger Micro bus - BRZ417GP Micro bus (7) Taxi passengers and their personal effects from Vaal Taxi Rank, Vereeniging through the RSA/Mozambique border at Lebombo border post to Maputo Taxi Rank. Taxi passengers and their personal effects from Maputo Taxi Rank, through the RSA/Mozambique border at Lebombo border post to Vaal Taxi Rank, Vereeniging.

O.P. 75011(2) CROPELDA MARKETING CC I.N. 980962323 T/A COACHMAN(3) Regions: Republic of South Africa - Tourism Transit (4) C/O INTERAFRICA TRANSPORT CONSULTANTS (PTY) LTD PO BOX 13907 HATFIELD 0028(5) **Renewal Permit** (6) Permit: 62971/0 = 1 x 27 passenger Bus (Single Deck) - BGP386GP Permit: 62972/0 = 1 x 29 passenger Bus (Single Deck) - BGP376GP (7) Tourists and their personal effects from Johannesburg International Airport via Johannesburg, Pretoria and Kruger National Park through the RSA/Swaziland border at Jeppes Reef/Matsamo border post and/or through the RSA/Swaziland border at Oshoek/Ngwenya border post, Matsapa touring Swaziland through the RSA/Swaziland border at Golela/Lavumisa border post via Zululand, Durban and Drakensberg through the RSA/Lesotho border at Maseru Bridge border post touring Lesotho through the RSA/Lesotho border at Maseru Bridge border post via East London, Port Elizabeth and Cape Town to

Cape Town International Airport. Tourists and their personal effects from Cape Town International Airport via Cape Town, Port Elizabeth and East London through the RSA/Lesotho border at Maseru Bridge border post touring Lesotho through the RSA/Lesotho border at Maseru Bridge border post via Drakensberg, Durban and Zululand through the RSA/Swaziland border at Golela/Lavumisa border post touring Swaziland through RSA/Swaziland border at Oshoek and/or Jeppes Reef via Kruger National Park, Pretoria and Johannesburg to the Johannesburg International Airport.

O.P. 75013(2) PHETWE K T I.N. 6607175882089(3) Regions: Republic of South Africa/Botswana (4) C/O BOTSWANA LONG DISTANCE TAXI ASSOCIATION PO BOX 3291 MMABATHO 2735(5) New Permit(6) 1 x 15 passenger Micro bus Micro bus (7) Taxi Passengers and their personal effects from the Mafikeng Taxi rank through the RSA/Botswana border at Ramatlabama border post to Lobatse Taxi Rank and return via the same route in reverse.

O.P. 75144(2) SIYEZA SAFARIS CC I.N. 971159923 T/A OUTBACK AFRICA (3) Regions: Republic of South Africa - Tourism Transit (4) PO BOX 751523 GARDENVIEW 2047(5) New Permit(6) 2 x 8 passenger Other (truck) (7) Tourists and their personal effects: **BOTSWANA:** Tourists and their personal effects touring or transiting through the Republic of Botswana. From a point within the Republic of South Africa touring or transiting the Republic of Botswana via the RSA/Botswana border post at: a) Ramatlabama or: b) Kopfontein, c) Skilpadshek, d) Groblersbrug, e) Stockpoort and f) Pontdrift 2. From a point within the Republic of Botswana to a point within the Republic of South Africa via the Botswana/RSA border post at: a) Pontdrift or: b) Martin's Drift c) Parr's Halt d) Tlokweng, e) Pioneer Gate and f) Ramatlabama. **LESOTHO:** Tourists and their personal effects on tours into the Kingdom of Lesotho: From a point within the Republic of South Africa touring the Kingdom of Lesotho via the RSA/Lesotho border post at: a) Caledonspoort or: b) Ficksburg Bridge, c) Maseru Bridge, d) Van Rooyens Gate and e) Qacha's Nek f) Ramatseliso's Gate g) Tele Bridge h) Sephapu's Gate i) Peka Bridge j) Monontsa's Pass k) Sani-Pass l) Ongeluksnek and m) Bushman's Nek. From a point within the Kingdom of Lesotho to a point within the Republic of South Africa via the Lesotho/RSA border post at: a) Caledonspoort or: b) Maputsoe, c) Maseru Bridge, d) Makhaleng Bridge e) Qacha's Nek f) Ramatseliso's Gate g) Tele Bridge h) Sephapu's Gate i) Peka bridge j) Monontsa's Pass k) Sani-Pass l) Ongeluksnek and m) Nkonkoana. **NAMIBIA:** Tourists and their personal effects touring or transiting through the Republic of Namibia. From a point within the Republic of South Africa touring or transiting the Republic of Namibia via the RSA/Namibia border post at: a) Violsdrift or b) Onseepkans and c) Nakop, or the RSA/Botswana border gate at d) Ramatlabama or: e) Skilpadshek, f) Kopfontein and g) Groblersbrug in transit or touring through the Republic of Botswana to the Botswana/Namibia border post at h) Buitepos or: i) Mohembo and j) Ngoma. From a point within the Republic of Namibia to a point within the Republic of South Africa via the Namibia/RSA border post at: a) Noordoewer or: b) Violsdrift and c) Ariamsvlei, or the Namibia/Botswana border gate at: d) Buitepos, e) Mohembo and f) Ngoma touring or transiting through the Republic of Botswana to the Botswana/RSA border post at g) Ramatlabama or: h) Pioneers Gate, i) Tlokweng and j) Martin's Drift. **SWAZILAND:** Tourists and their personal effects touring or transiting through the Kingdom of Swaziland: From a point within the Republic of South Africa touring or

transiting within the Kingdom of Swaziland via the RSA/Swaziland border post at: a) Border Gate or: b) Jeppe's Reef, c) Josefsdal, d) Oshoek, e) Nerston, f) Houtkop g) Mahamba and h) Golela or the Swaziland/Mozambique border at i) Mhlumeni or j) Namaacha. From a point within the Kingdom of Swaziland to a point within the Republic of South Africa via the Swaziland/RSA border post at a) Mananga or: b) Matsamo, c) Bulembu, d) Ngwenya, e) Sandlane, f) Sicunusa, g) Mahamba and h) Lavumisa or the Mozambique/Swaziland border at i) Goba Fronteira or j) Lomahasha. **ZIMBABWE:** Tourists and their personal effects on tours into or through Zimbabwe: From a point situated within the Republic of South Africa touring or transiting the Republic of Zimbabwe via the RSA/Zimbabwe border post at: a) Beit Bridge or the RSA/Botswana border post at : b) Ramatlabama or: c) Skilpadshek, d) Kopfontein, e) Groblersbrug, f) Stockpoort and g) Pontdrift touring or transiting through the Republic of Botswana to the Botswana/Zimbabwe border post at h) Kazungula or i) Plumtree or through the Zimbabwe/Mozambique border post at j) Mutare or: k) Mt Selinda, l) Nyama-Panda. From a point within the Republic of Zimbabwe touring or transiting within the Republic of South Africa, via the Zimbabwe/RSA border post at a) Beit Bridge, or the Zimbabwe/Botswana border post at b) Plumtree or c) Kazungula, touring or transiting through the Republic of Botswana to the Botswana/RSA border at: d) Pontdrift or: e) Martin's Drift, f) Parr's Halt, g) Tlokweng, h) Pioneer Gate and i) Ramatlabama or the Zimbabwe/Mozambique border post at j) Machipanda or: k) Espungabera, l) Cochemane. **MOZAMBIQUE:** Tourists and their personal effects on tours into or through the Republic of Mozambique: From a point within the Republic of South Africa touring or transiting within the Republic of Mozambique via the RSA/Mozambique border post at a) Lebombo or the RSA/Swaziland border post at b) Golela or: c) Mahamba, d) Nerston, e) Oshoek, f) Josefsdal and g) Jeppe's Reef touring or transiting through the Kingdom of Swaziland to the Swaziland/Mozambique border at h) Lomahasha or through the Mozambique/Zimbabwe border at i) Mutare or j) Mt Selinda and k) Nyama-panda. 2. From a point situated within the Republic of Mozambique to a point within the Republic of South Africa via the Mozambique/RSA border post at a) Ressano Garcia, or the Mozambique/Swaziland border at b) Namaacha touring or transiting through the Kingdom of Swaziland to the Swaziland/RSA border at c) Lavumisa or: d) Mahamba, e) Sandlane, f) Ngwenya, g) Bulembu and h) Matsamo or through the Mozambique/Zimbabwe border post at i) Mutare or: j) Espungabera and k) Cochemane. **ZAMBIA:** Tourists and their personal effects on tours into and through the Republic of Zambia. From a point within the Republic of South Africa touring or transiting within the Republic of Zambia via the RSA/Zimbabwe border at: a) Beit Bridge, touring or transiting through Zimbabwe to the Zimbabwe/Zambia border post at b) Chirundu or: c) Kariba, d) Kazungula and e) Victoria Falls, or via the RSA/Botswana border post at f) Ramatlabama or: g) Skilpadshek, h) Kopfontein, i) Groblersbrug, j) Stockpoort and k) Pontdrift touring or transiting through the Republic of Botswana to the Botswana/Zambia border at l) Kazungula, or through the Botswana/Zimbabwe border post at m) Kazungula Road or: n) Padamatenga and o) Plumtree. 2. From a point within the Republic of Zambia to a point within the Republic of South Africa via the Zambia/Zimbabwe border post at: a) Chirundu or: b) Siavonga, c) Livingstone and d) Kazungula in transit or touring through the Republic of Zimbabwe to the Zimbabwe/RSA border post at e) Beit Bridge, or in transit or touring through the Republic of Zimbabwe to the Zimbabwe/Botswana border post at f) Ramokawebana or: g) Padamatenga and h) Kazungula Road, in transit

or touring through the Republic of Botswana to the Botswana/RSA border post at: i) Pontdrift or: j) Martin's Drift, k) Parr's halt, l) Tlokwen, m) Pioneer Gate and n) Ramatlabama or through the Zambia/Botswana border post at o) Kazungula Ferry. **MALAWI:** Tourists and their personal effects touring or transiting through the Republic of Malawi. From a point within the Republic of South Africa to a point within the Republic of Malawi via the RSA/Zimbabwe border at a) Beit Bridge in transit or touring through Zimbabwe to the Zimbabwe/Mozambique border at b) Nyamapanda or: c) Mt Selinda d) Mutare and e) Sango, in transit or touring through Mozambique to the Mozambique/Malawi border at f) Zobue or: g) Milange, h) Ulongwe and i) Mandimba, or from a point within the RSA to the RSA/Mozambique border post at j) Lebombo touring or transiting through Mozambique to the Mozambique/Malawi border post at: k) Zobue, or to the RSA/Swaziland border post at l) Border Gate or: m) Jeppe's Reef, n) Josefsdal, o) Oshoek, p) Nerston q) Mahamba or r) Golela touring or transiting through Swaziland to the Swaziland/Mozambique border post at s) Lomahasha or t) Goba Fronteira in transit to the Mozambique/Malawi border post at u) Zobue. From a point within the Republic of Malawi to a point within the Republic of South Africa via the Malawi/Mozambique border post at: a) Mwanza, touring or transiting Mozambique to the Mozambique/RSA border post at b) Ressano Garcia, touring or transiting Mozambique to the Mozambique/Zimbabwe border post at c) Cochemane or: d) Chicualacuala, e) Espungabera and f) Machipanda, touring or transiting Zimbabwe to the Zimbabwe/RSA border at g) Beit Bridge or from Mwanza to the Mozambique/Swaziland border post at h) Lomahasha or i) Mhlumeni, touring or transiting Swaziland to the Swaziland/RSA border post at: j) Mananga or: k) Matsamo, l) Bulembu, m) Ngwenya, n) Sandlane, o) Mahamba and p) Lavumisa NOTE: Subject to the condition that no scheduled inter-city or inter-town services may be operated in terms of this permit.

O.P. 75213(2) ETOSHA TRANSPORT (PTY) LTD I.N. 80064(3) Regions: Republic of South Africa - Goods Cabotage (4) C/O RIA'S TRANSPORT CONSULTANT P O BOX 1678 DOORNFONTEIN JOHANNESBURG 2028(5) New Permit(6) 1 x 11000 kg Other (trailer) 1 x 19000 kg Mechanical Horse (7) Goods between points situated within the Republic of South Africa.

O.P. 75215(2) SIBIYA T I.N. 6502075669084(3) Regions: Republic of South Africa/Mozambique (4) C/O MALELANE TAXI ASSOCIATION PO BOX 1210 MALELANE 1320 (5) New Permit(6) 1 x 16 passenger Micro bus (7) Taxi passengers and their personal effects from Lourens Street Taxi Rank in Komatipoort via N4 through the RSA/Mozambique border at Lebombo/Ressano Garcia border post to Olvero, Juba and Basha Taxi Ranks in Maputo, Mozambique. Taxi passengers and their personal effects from Basha, Juba and Olvero Taxi Ranks in Maputo, Mozambique through the RSA/Mozambique border at Lebombo/Ressano Garcia border post to Lourens Street Taxi Rank in Komatipoort.

O.P. 75223(2) SAMBO S J I.N. 4311055394081(3) Regions: Republic of South Africa/Mozambique (4) C/O MALELANE TAXI ASSOCIATION PO BOX 1210 MALELANE 1320 (5) **Renewal Permit**(6) Permit: 52173/2 = 1 x 16 passenger Micro bus - BBF352MP (7) Forward Journey: Taxi passengers and their personal effects from Lourens Street Taxi Rank in Komatipoort via N4 through the RSA/Mozambique border at Lebombo/Ressano Garcia border post to Olvero, Juba and Basha Taxi Ranks in Maputo. Return Journey: Taxi passengers and their personal effects from Olvero, Juba and Basha Taxi

Ranks in Maputo through the RSA/Mozambique border at Lebombo/Ressano Garcia border post via N4 to Lourens Street Taxi Rank in Komatipoort.

O.P. 75269 (2) TSHABALALA TP I.N. 6307205343083 (3) Regions: Republic of South Africa/Botswana (4) C/O CARLETONVILLE UNITED TAXI ASSOCIATION PO BOX 1520 CARLETONVILLE 2500 (5) New Permit (6) 1 x 16 passenger Micro bus (7) Forward Journey: Taxi passengers and their personal effects from Carletonville Taxi Rank, via Derby and Zeerust through the RSA/Botswana border at Kopfontein/Tlokweng border post to Gaborone Taxi Rank. Return Journey: Taxi passengers and their personal effects from Gaborone Taxi Rank through the RSA/Botswana border at Kopfontein/Tlokweng border post via Zeerust and Derby to Carletonville Taxi Rank..

O.P. 75289 (2) MAHLANGU S T I.N. 6608305631081 (3) Regions: Republic of South Africa/Mozambique (4) C/O BENONI TAXI ASSOCIATION PO BOX 2585 BENONI 1500 (5) New Permit (6) 1 x 30 passenger Semi-bus (7) Taxi passengers and their personal effects from Tembisa Taxi Rank via Ivory Park, Kaalfontein, R25, Babsfontein join N12 via Witbank, Belfast, Machadodorp, Waterval-Boven, Ngodwane, Nelspruit, Kaap-Muiden and Malelane through the RSA/Mozambique border at Lebombo/Ressano Garcia border post to Xai - Xai, Chokwe, Chibuto and Macia Taxi Ranks and return via the same route in reverse to Tembisa Taxi Rank.

O.P. 75290 (2) MAPHOSA S M I.N. 6508195677089 T/A MAPHOSA TAXI (3) Regions: Republic of South Africa/Transit Botswana/Zimbabwe (4) C/O JBZ TAXI ASSOCIATION PO BOX 763 BRAMLEY 2018 (5) **Renewal Permit** (6) Permit: 87116/0 = 1 x 14 passenger Micro bus - FFV062GP (7) Forward Journey: Taxi passengers and their personal effects from Quartz Street Taxi Rank through the RSA/Botswana border at Groblersbrug/Martin's Drift border post, transit Botswana, through the Botswana/Zimbabwe border at Plumtree/Ramokawebana border post to Entumbane Taxi Rank in Bulawayo. No passengers may be picked up or set down within Botswana. Return Journey: Taxi passengers and their personal effects from Entumbane Taxi Rank at Bulawayo, through the Botswana/Zimbabwe border at Plumtree/Ramokawebana border post transit Botswana, through the RSA/Botswana border at Groblersbrug/Martin's Drift border post to Quartz Street Taxi Rank, Johannesburg. No passengers may be picked up or set down within Botswana. Alternative Route: Taxi passengers and their personal effects from Quartz Street Taxi Rank to the RSA/Zimbabwe border at Beit Bridge border post to Bulawayo and return via the same route in reverse.

O.P. 75299 (2) MAQAMA AT T/A MAQAMA TAXI I.N. 6204046673085 (3) Regions: Republic of South Africa/Botswana (4) C/O JBZ TAXI ASSOCIATION NO 7 8TH AVENUE ALEXANDRA 2000 (5) **Renewal Permit** (6) Permit: 51047/1 = 1 x 16 passenger Micro bus - JBW136GP Permit: 99045/1 = 1 x 16 passenger Micro bus - LNX709GP Permit: 86147/0 = 1 x 15 passenger Micro bus - DPZ759GP (7) Taxi passengers and their personal effects from Quartz Street Taxi Rank in Johannesburg via N1 Pretoria, Naboomspruit, N1 Potgietersrus, Mahwelereng, R35 Lebowa, R35 Steilloopbrug through the RSA/Botswana border at Groblersbrug/Martin's Drift border post in transit through Botswana via Selebi- Phikwe, Shashe, Francistown, Ramokawebana through the Botswana/Zimbabwe border at Plumtree/Ramokawebana border post to Plumtree Taxi Rank, proceed via

Marula and Figtree to Entumbane Taxi Rank in Bulawayo. No passengers may be picked up or set down within Botswana. Taxi passengers and their personal effects from Entumbane Taxi Rank in Bulawayo, proceed to Figtree and Marula to Plumtree town through the Botswana/Zimbabwe border at Plumtree/Ramokawebana border post in transit through Botswana via Ramokawebana, Francistown, Shashe, Selebi-Phikwe through the RSA/Botswana border at Groblersbrug/Martin's Drift border post via R35 Steilloopbrug, R35 Lebowa, Mahwelereng, N1 Potgietersrus, Naboomspruit, N1 Pretoria to Quarts Street Taxi Rank in Johannesburg. No passengers may be picked up or set down within Botswana. **ALTERNATIVE ROUTE:** Taxi passengers and their personal effects from Quartz Street Taxi Rank in Johannesburg via N1 Pretoria to Naboomspruit N1, Potgietersrus, Pietersburg, Louis Trichardt and Messina proceed to RSA/Zimbabwe border at Beit Bridge border post, proceed to Beit Bridge town in Zimbabwe, proceed to West Nicholson, Gwanda to Entumbane Taxi Rank in Bulawayo, proceed via Figtree and Marula to Plumtree Town Taxi Rank. Taxi passengers and their personal effects from Plumtree Taxi Rank proceed to Entumbane Taxi Rank in Bulawayo via Gwanda to West Nicholson through the RSA/Zimbabwe border at Beit Bridge border post to Messina and via N1 to Louis Trichardt, Pietersburg, Kranskop and Pretoria to Quartz Street Taxi Rank, Johannesburg.

O.P. 75322(2) ETOSHA TRANSPORT (PTY) LTD I.N. 80064(3) Regions: Republic of South Africa - Goods Cabotage (4) C/O RIA'S TRANSPORT CONSULTANT P O BOX 1678 DOORNFONTEIN JOHANNESBURG 2028(5) New Permit(6) 1 x 11000 kg Other (trailer) 1 x 19000 kg Mechanical Horse (7) Goods between points situated within the Republic of South Africa.

O.P. 75326(2) MATHUMETSE J I.N. 6710210248082 T/A MATHUMETSE TAXI (3) Regions: Republic of South Africa/Mozambique (4) PO BOX 46241 BOKSBURG 0142 (5) New Permit(6) 1 x 21 passenger Bus (Single Deck) (7) Forward Journey: Taxi Passengers and their personal effects from the Boksburg Taxi Rank via Benoni, Witbank through the RSA/Mozambique border at Lebombo/Ressano Garcia border post to Mozambique, Gaza, Xai-Xai Taxi Rank. Return Journey: Taxi Passengers and their personal effects from Xai-Xai Taxi Rank through the RSA/Mozambique border at Lebombo/Ressano Garcia border post via Witbank and Benoni to Boksburg Taxi Rank.

O.P. 75332(2) MABUNDA J E I.N. 6101075413088(3) Regions: Republic of South Africa/Mozambique (4) C/O MALELANE TAXI ASSOCIATION PO BOX 1210 MALELANE 1320 (5) **Renewal Permit** (6) Permit: 52188/2 = 1 x 16 passenger Micro bus - CBB044MP (7) Forward Journey: Taxi passengers and their personal effects from Lourens Street Taxi Rank in Komatipoort via N4 through the RSA/Mozambique border at Lebombo border post to Olvero, Juba and Basha Taxi Ranks in Maputo. Return Journey: Taxi passengers and their personal effects from Basha, Juba and Olvero Taxi Ranks in Maputo through the RSA/Mozambique border at Lebombo border post to Lourens Street Taxi Rank in Komatipoort.

O.P. 75337(2) SAMBO M M I.N. 5603275444087(3) Regions: Republic of South Africa/Mozambique (4) C/O MALELANE TAXI ASSOCIATION PO BOX 1210 MALELANE 1320(5) **Renewal Permit**(6) Permit: 52166/2 = 1 x 15 passenger Micro bus - BKR814MP (7) Forward Journey: Taxi passengers and their personal effects from Lourens Street Taxi Rank in Komatipoort via N4 through the RSA/Mozambique border at Lebombo border post to Olvero, Juba and Basha Taxi Ranks in Maputo. Return Journey: Taxi passengers

and their personal effects from Basha, Juta and Olvero Taxi Ranks in Maputo through the RSA/Mozambique border at Lebombo border post to Lourens Street Taxi Rank in Komatipoort.

O.P. 75368(2) PERIOLI P G I.N. 5802255237103 T/A UMHLANGA TOURS (3) Regions: Republic of South Africa - Tourism Transit (4) 13 HILLCON CENTRE CHARTWELL DRIVE UMHLANGA 4320(5) **Renewal Permit**(6) Permit: 16818/1 = 1 x 44 passenger Bus (Single Deck) - ND176675 (7) Tourists and their personal effects from Durban through the RSA/Swaziland border at Jeppes Reef/Matsamo, and/or Golela border posts to points situated within Swaziland. Tourists and their personal effects from points situated within Swaziland, through the RSA/Swaziland border at Jeppes Reef/Matsamo and/or Lavumisa border post to Durban via Johannesburg.

O.P. 75464(2) NDEBELE C I.N. 5708165970081 T/A NDEBELE TAXI(3) Regions: Republic of South Africa/Zimbabwe (4) C/O BEIT BRIDGE TAXI ASSOCIATION P O BOX 1138 MESSINA 0900 (5) New Permit(6) 1 x 14 passenger Micro bus. (7) Forward Journey: Taxi passengers and their personal effects from King George Street Taxi Rank in Johannesburg via Pretoria, Naboomspruit, Potgietersrus, Pietersburg, Louis Trichardt and Messina through the RSA/Zimbabwe border at Beit Bridge border post to Dulubadzimu Taxi Rank. Return Journey: Taxi passengers and their personal effects from Dulubadzimu Taxi Rank through the RSA/Zimbabwe border at Beit Bridge border post via Messina, Louis Trichardt, Pietersburg, Potgietersrus, N1 Pretoria and Johannesburg on M1 North to King George Street Taxi Rank in Johannesburg.

APPLICATIONS FOR PUBLIC ROAD CARRIER PERMITS

Particulars in respect of applications for public road carrier permits (as submitted to the respective local road transportation boards or the National Transport Commission) indicating, firstly, the reference number, and then—

- (a) the name of the applicant;
- (b) the place where the applicant conducts his business or wishes to conduct his business, as well as his postal address;
- (c) the nature of the application, that is whether it is an application for—
 - (C1) the grant of such permit;
 - (C2) the grant of additional authorisation;
 - (C3) the amendment of a route;
 - (C4) the amendment of a time-table;
 - (C5) the amendment of tariffs;
 - (C6) the renewal of such permit;
 - (C7) the transfer of such permit;
 - (C8) the change of the name of the undertaking concerned;
 - (C9) the replacement of a vehicle;
 - (C10) the amendment of vehicle particulars; or
 - (C11) an additional vehicle with existing authorisation;

—as well as, in the case of an application contemplated in (C6) or (C7)—

- (C12) the number of the permit concerned;
- (d) the number and type of vehicles, including the carrying capacity or gross vehicle mass of the vehicles involved in the application;
- (e) the nature of the road transportation or proposed road transportation, that is whether it involves persons or goods, or both;
- (f) the class or classes of goods that are conveyed or are to be conveyed; and
- (g) the points between or the route or routes along or the area or areas within which the road transportation is conducted or the proposed road transportation is to be conducted,

where any of (a) to (g) are applicable, are published below in terms of section 14 (1) of the Road Transportation Act, 1977 (Act No. 74 of 1977).

In terms of regulation 4 of the Road Transportation Regulations, 1977, written representations supporting or opposing these applications must, within 21 (twenty-one) days from the date of this publication, be lodged by hand with, or dispatched by registered post to, the local road transportation board concerned in quadruplicate, and lodged by hand with, or dispatched by registered post to, the applicant at his advertised address [see (b)] in single copy.

AANSOEKE OM OPENBARE PADVERVOERPERMITTE

Besonderhede ten opsigte van aansoeke om openbare padvervoerpermitte (soos ingedien by die onderskeie plaaslike padvervoerrade of die Nasionale Vervoerkommissie) met aanduiding van, eerstens die verwysingsnommer, en dan—

- (a) die naam van die aansoeker;
- (b) die plek waar die aansoeker sy besigheid dryf of wil dryf, asook sy posadres;
- (c) die aard van die aansoek, dit wil sê of dit 'n aansoek om—
 - (C1) die toestaan van sodanige permit;
 - (C2) die toestaan van bykomende magtiging;

- (C3) die wysiging van 'n roete;
- (C4) die wysiging van 'n tydtafel;
- (C5) die wysiging van tariewe;
- (C6) die hernuwing van sodanige permit;
- (C7) die oordrag van sodanige permit;
- (C8) die verandering van die naam van die betrokke onderneming;
- (C9) die vervanging van 'n voertuig;
- (C10) die wysiging van voertuigbesonderhede; of
- (C11) 'n bykomende voertuig met bestaande magtiging is;
—asook in die geval van 'n aansoek in (C6) of (C7) bedoel—
- (C12) die nommer van die betrokke permit;
- (d) die getal en tipe voertuie, met inbegrip van die dra vermoë of die bruto voertuigmassa van die voertuie wat by die aansoek betrokke is;
- (e) die aard van die padvervoer of voorgename padvervoer, dit wil sê of dit persone of goedere, of albei behels;
- (f) die klas of klasse van goedere wat vervoer word of vervoer staan te word; en
- (g) die punte waartussen die roete of roetes waaroor die gebied of gebiede waarbinne die padvervoer onderneem staan te word,

waar enige van (a) tot (g) van toepassing is, word ingevolge artikel 14 (1) van die Wet op Padvervoer, 1977 (Wet No. 74 van 1977), hieronder gepubliseer.

Ingevolge regulasie 4 van die Padvervoerregulasies, 1977, moet skriftelike vertoë ter ondersteuning of bestryding van hierdie aansoeke, binne 21 (een-en-twintig) dae vanaf die datum van hierdie publikasie, in viervoud, óf per hand ingedien word by óf per geregistreerde pos, gestuur word aan die betrokke padvervoerraad en in enkelvoud of per hand ingedien word by óf per geregistreerde pos, gestuur word aan die aansoeker by sy gepubliseerde adres [kyk (b)].

DURBAN

Address to which representations must be submitted: The Secretary, Local Road Transportation Board, Private Bag X54307, Durban, 4000, and the respective applicant.

Adres waarheen vertoë gerig moet word: Die Sekretaris, Plaaslike Padvervoerraad, Privaat Sak X54307, Durban, 4000, en die betrokke applikant.

Full particulars in respect of each application are open to inspection at the Local Road Transportation Board's office.

Volle besonderhede ten opsigte van elke aansoek lê ter insae by die Plaaslike Padvervoerraad se kantoor.

OP.1358254. (2) COMMUNITY PROMOTIONS CC ID NO 920822523. (3) DISTRICT: REPUBLIC OF SA. POSTAL ADDRESS: P O BOX 533, WESTVILLE, 3630. (4) ADDITIONAL VEHICLE. (5) 1 X 5 PASSENGERS. (6) THE CONVEYANCE OF TOURISTS. (7) AUTHORITY: TOURISTS AND THEIR PERSONAL EFFECTS WITHIN THE REPUBLIC OF SOUTH AFRICA.

SUBJECT TO THE CONDITIONS:

A) NO COMMUTER SERVICES, INTERCITY SERVICES AND INTERTOWN SERVICES TO BE OPERATED BY THE HOLDER OF THIS PERMIT IN TERMS OF THIS AUTHORITY FROM POINTS REFERRED TO IN THE SAID AUTHORITY TO ANY OTHER POINT REFERRED TO THEREIN.

B) ONCE THE VEHICLE HAS BEEN HIRED BY A GROUP OF PASSENGERS, THE PASSENGERS SHALL BE PICKED UP AS A GROUP AND SET DOWN AS A GROUP NOTWITHSTANDING THE FACT THAT THE PICK UP POINT AND THE SET DOWN POINT NEED NOT BE THE SAME POINT.

C) WHEN TOURISTS ARE BEING CONVEYED:

I) THE DRIVER OF THE VEHICLE MUST BE IN POSSESSION OF A PUBLIC DRIVERS PERMIT

II) A REGISTERED TOUR GUIDE MUST ACCOMPANY THE TOUR AND

III) THEY MUST BE PROTECTED BY VALID PASSENGER LIABILITY INSURANCE COVER OF NOT LESS THAN ONE MILLION RAND.

THE CONDITIONS CONTAINED HEREIN ARE SUBJECT TO REVIEW AT ANYTIME.

GOODWOOD

Address to which representations must be submitted: The Secretary, Local Road Transportation Board, Private Bag X8, Goodwood, 7460, and the respective applicant.

Adres waarheen vertoë gerig moet word: Die Sekretaris, Plaaslike Padvervoerraad, Privaat Sak X8, Goodwood, 7460, en die betrokke applikant.

Full particulars in respect of each application are open to inspection at the Local Road Transportation Board's Office, 5 Magnolia, Valencia Park, 1201.

Volle besonderhede ten opsigte van elke aansoek lê ter insae by die Plaaslike Padvervoerraad se Kantoor, Magnolia 5, Valencia Park, 1201.

**from/van : 2001/02/09
from/van : N58**

**to/tot : 2001/02/09
to/tot : N58**

OP.991830. (2) PERES JOHANNES JACOBUS, J A, P M ID NO 4912115157010. (3) DISTRIK: CERES. POSADRES: POSBUS 18, BELLA VISTA, CERES, 6837. (4) BYKOMENDE MAGTIGING. (5) 1 X 61 PASSASIERE. (6) DIE VERVOER VAN PERSONE OOR 'N BEPAALDE BUSROETE. (7) MAGTIGING: BESTAANDE MAGTIGING:

TER INSAE BY DIE PLAASLIKE PADVERVOERRAAD, H/V VOORTREKKER-EN GOULBURNSTRATE, GOODWOOD.
BYKOMENDE MAGTIGING:

PERSONE OOR 'N BEPAALDE BUSROETE -
VANAF CERES OOR TOUWSRIVIER, LAINGSBURG, BEAUFORT WES, RICHMOND, HANOVER, COLESBERG, BURGERSDORP, ALI WAL NOORD NA HERSCHELL, STERKSPRUIT EN TERUG.
VANAF CERES OOR BEAUFORT WES, ABERDEEN, GRAAFF REINET, CRADOCK, TARKASTAD, QUEENSTOWN NA IDUTYWA EN TERUG.

OP.991865. (2) GAMALDIEN ABDULLAH A ID NO 6802045243089. (3) DISTRICT: WYNBERG. POSTAL ADDRESS: 1 MORRIS WAY, SQUARE HILL, RETREAT, 7945. (4) NEW APPLICATION. (5) 1 X 10 PASSENGERS. (6) THE CONVEYANCE OF TOURISTS. (7) AUTHORITY:
FROM PICK-UP POINTS WITHIN A RADIUS OF 35 KILOMETRES FROM THE PLACE OF BUSINESS SITUATED AT NO 1 MORRIS WAY, SQUARE HILL, RETREAT TO POINTS WITHIN THE REPUBLIC OF SOUTH AFRICA AND RETURN.

OP.991893. (2) VALTYN BAZALELE WILLIAM W ID NO 3204185168080. (3) DISTRICT: WYNBERG. POSTAL ADDRESS: 1514 NCEBA STREET, NEW CROSS ROADS, NYANGA, 7755 C/O UNITY TRANSPORT CO-OP ASSOCIATION 678 YANTA STREET, NEW CROSS ROADS, 7750. (4) NEW APPLICATION. (5) 1 X 35 PASSENGERS. (6) THE CONVEYANCE OF OTHER. (7) AUTHORITY:

1. PERSONS WHO HAVE ORGANIZED THEMSELVES IN A PARTY, AND THEIR PERSONAL BAGGAGE -
FROM KHAYELITSHA, GUGULETU, LANGA, NYANGA, DELFT, SCOTSDENE, LWANDLE, MFULENI, CROSSROADS, TO PLACES SITUATED WITHIN WESTERN CAPE PROVINCE, EASTERN CAPE PROVINCE AND TO JOHANNESBURG AND DURBAN AND BACK TO THE PLACE WHERE THE PARTY WAS PICKED UP IN THE FIRST INSTANCE: SUBJECT TO THE EXPRESS CONDITION THAT THE CONVEYANCE OF SUCH A PARTY MAY ONLY BE UNDERTAKEN IF THE SAME PARTY UNDERTAKES THE FORWARD AND RETURN JOURNEYS AS A UNIT WITH THE SOLE MUTUAL PURPOSE TO ATTENDING ONE OR MORE OF THE FOLLOWING:
(I) A WEDDING; (II) A FUNERAL; (III) A RELIGIOUS GATHERING; (IV) A SPORT MEETING, WHETHER AS PARTICIPANTS OR AS SPECTATORS; (V) A PICNIC OR ANY SIMILAR KIND OF ORGANIZED ENTERTAINMENT OR RECREATION.
2. TOURISTS AND THEIR PERSONAL EFFECTS -
(A) FROM CAPE TOWN INTERNATIONAL AIRPORT TO HOTELS SITUATED WITHIN AN AREA RADIUS OF 20 KILOMETRES OF CAPE TOWN AND RETURN.
(B) FROM HOTELS SITUATED WITHIN AN AREA WITH A RADIUS OF 20 KILOMETRES OF CAPE TOWN TO POINTS OF INTEREST SITUATED WITHIN THE WESTERN CAPE PROVINCE AND RETURN.

OP.991894. (2) LE ROUX GENEVÉVE G ID NO 7409260031089. (3) DISTRICT: BOCHUM. POSTAL ADDRESS: 1 HARBOUR CLOSE, WEST BEACH, BLOUBERGRAND, 7441. (4) NEW APPLICATION. (5) 1 X 10 PASSENGERS. (6) THE CONVEYANCE OF TOURISTS. (7) AUTHORITY:
FROM PICK-UP POINTS SITUATED WITHIN A RADIUS OF 50 KILOMETRES OF PLACE OF BUSINESS SITUATED AT 1 HARBOUR CLOSE, WESTBEACH, BLOUBERGRAND TO POINTS WITHIN THE REPUBLIC OF SOUTH AFRICA AND RETURN.

OP.991899. (2) NTLOMBENI CECILIA PHUMLA CP ID NO 5906070808087. (3) DISTRICT: WYNBERG. POSTAL ADDRESS: 19 BERG STREET, DELFT SOUTH, 7100 C/O UNITY TRANSPORT CO-OP ASSOCIATION 678 YANTA STREET, NEW CROSS ROADS, 7750. (4) NEW APPLICATION. (5) 1 X 35 PASSENGERS. (6) THE CONVEYANCE OF OTHER. (7) AUTHORITY:

1. PERSONS WHO HAVE ORGANIZED THEMSELVES IN A PARTY, AND THEIR PERSONAL BAGGAGE -
FROM KHAYELITSHA, GUGULETU, LANGA, NYANGA, DELFT, SCOTSDENE, LWANDLE, MFULENI, CROSSROADS, TO PLACES SITUATED WITHIN WESTERN CAPE PROVINCE, EASTERN CAPE PROVINCE AND TO JOHANNESBURG AND DURBAN AND BACK TO THE PLACE WHERE THE PARTY WAS PICKED UP IN THE FIRST INSTANCE: SUBJECT TO THE EXPRESS CONDITION THAT THE

CONVEYANCE OF SUCH A PARTY MAY ONLY BE UNDERTAKEN IF THE SAME PARTY UNDERTAKES THE FORWARD AND RETURN JOURNEYS AS A UNIT WITH THE SOLE MUTUAL PURPOSE TO ATTENDING ONE OR MORE OF THE FOLLOWING:

(I) A WEDDING; (II) A FUNERAL; (III) A RELIGIOUS GATHERING; (IV) A SPORT MEETING, WHETHER AS PARTICIPANTS OR AS SPECTATORS; (V) A PICNIC OR ANY SIMILAR KIND OF ORGANIZED ENTERTAINMENT OR RECREATION.

2. TOURISTS AND THEIR PERSONAL EFFECTS -

(A) FROM CAPE TOWN INTERNATIONAL AIRPORT TO HOTELS SITUATED WITHIN AN AREA RADIUS OF 20 KILOMETRES OF CAPE TOWN AND RETURN.

(B) FROM HOTELS SITUATED WITHIN AN AREA WITH A RADIUS OF 20 KILOMETRES OF CAPE TOWN TO POINTS OF INTEREST SITUATED WITHIN THE WESTERN CAPE PROVINCE AND RETURN.

OP.991900. (2) FANA MAKHOSANDILE STEVEN MS ID NO 6112275761085.

(3) DISTRICT: WYNBERG. POSTAL ADDRESS: 56412 TOWN KUYASA, KHAYELITSHA, 7784 C/O UNITY TRANSPORT CO-OP ASSOCIATION 678 YANTA STREET, NEW CROSS ROADS, 7750. (4) NEW APPLICATION. (5) 1 X 35 PASSENGERS. (6) THE CONVEYANCE OF OTHER. (7) AUTHORITY:

1. PERSONS WHO HAVE ORGANIZED THEMSELVES IN A PARTY, AND THEIR PERSONAL BAGGAGE -

FROM KHAYELITSHA, GUGULETU, LANGA, NYANGA, DELFT, SCOTSDENE, LWANDLE, MFULENI, CROSSROADS, TO PLACES SITUATED WITHIN WESTERN CAPE PROVINCE, EASTERN CAPE PROVINCE AND TO JOHANNESBURG AND DURBAN AND BACK TO THE PLACE WHERE THE PARTY WAS PICKED UP IN THE FIRST INSTANCE: SUBJECT TO THE EXPRESS CONDITION THAT THE CONVEYANCE OF SUCH A PARTY MAY ONLY BE UNDERTAKEN IF THE SAME PARTY UNDERTAKES THE FORWARD AND RETURN JOURNEYS AS A UNIT WITH THE SOLE MUTUAL PURPOSE TO ATTENDING ONE OR MORE OF THE FOLLOWING:

(I) A WEDDING; (II) A FUNERAL; (III) A RELIGIOUS GATHERING; (IV) A SPORT MEETING, WHETHER AS PARTICIPANTS OR AS SPECTATORS; (V) A PICNIC OR ANY SIMILAR KIND OF ORGANIZED ENTERTAINMENT OR RECREATION.

2. TOURISTS AND THEIR PERSONAL EFFECTS -

(A) FROM CAPE TOWN INTERNATIONAL AIRPORT TO HOTELS SITUATED WITHIN AN AREA RADIUS OF 20 KILOMETRES OF CAPE TOWN AND RETURN.

(B) FROM HOTELS SITUATED WITHIN AN AREA WITH A RADIUS OF 20 KILOMETRES OF CAPE TOWN TO POINTS OF INTEREST SITUATED WITHIN THE WESTERN CAPE PROVINCE AND RETURN.

OP.991901. (2) MAHLANYANA LUNGELWA LETTICIA LL ID NO 7104210695089. (3) DISTRICT: WYNBERG. POSTAL ADDRESS: 43447 MAKHAZA, KHAYELITSHA, 7784 C/O UNITY TRANSPORT CO-OP ASSOCIATION 678 YANTA STREET, NEW CROSS ROADS, 7750. (4) NEW APPLICATION. (5) 1 X 35 PASSENGERS. (6) THE CONVEYANCE OF OTHER. (7) AUTHORITY:

1. PERSONS WHO HAVE ORGANIZED THEMSELVES IN A PARTY, AND THEIR PERSONAL BAGGAGE -

FROM KHAYELITSHA, GUGULETU, LANGA, NYANGA, DELFT, SCOTSDENE, LWANDLE, MFULENI, CROSSROADS, TO PLACES SITUATED WITHIN WESTERN CAPE PROVINCE, EASTERN CAPE PROVINCE AND TO JOHANNESBURG AND DURBAN AND BACK TO THE PLACE WHERE THE PARTY WAS PICKED UP IN THE FIRST INSTANCE: SUBJECT TO THE EXPRESS CONDITION THAT THE CONVEYANCE OF SUCH A PARTY MAY ONLY BE UNDERTAKEN IF THE SAME PARTY UNDERTAKES THE FORWARD AND RETURN JOURNEYS AS A UNIT WITH THE SOLE MUTUAL PURPOSE TO ATTENDING ONE OR MORE OF THE FOLLOWING:

(I) A WEDDING; (II) A FUNERAL; (III) A RELIGIOUS GATHERING; (IV) A SPORT MEETING, WHETHER AS PARTICIPANTS OR AS SPECTATORS; (V) A PICNIC OR ANY SIMILAR KIND OF ORGANIZED ENTERTAINMENT OR RECREATION.

2. TOURISTS AND THEIR PERSONAL EFFECTS -

(A) FROM CAPE TOWN INTERNATIONAL AIRPORT TO HOTELS SITUATED WITHIN AN AREA RADIUS OF 20 KILOMETRES OF CAPE TOWN AND RETURN.

(B) FROM HOTELS SITUATED WITHIN AN AREA WITH A RADIUS OF 20 KILOMETRES OF CAPE TOWN TO POINTS OF INTEREST SITUATED WITHIN THE WESTERN CAPE PROVINCE AND RETURN.

OP.991902. (2) MLUNGU SONNABILE S ID NO 6302075721088. (3) DISTRICT: WYNBERG. POSTAL ADDRESS: BB 246 TOWN 2, KHAYELITSHA, 7784 C/O UNITY TRANSPORT CO-OP ASSOCIATION 678 YANTA STREET, NEW CROSS ROADS, 7750. (4) NEW APPLICATION. (5) 1 X 35 PASSENGERS. (6) THE

CONVEYANCE OF OTHER. (7) AUTHORITY:

1. PERSONS WHO HAVE ORGANIZED THEMSELVES IN A PARTY, AND THEIR PERSONAL BAGGAGE -
FROM KHAYELITSHA, GUGULETU, LANGA, NYANGA, DELFT, SCOTTSDENE, LWANDLE, MFULENI, CROSSROADS, TO PLACES SITUATED WITHIN WESTERN CAPE PROVINCE, EASTERN CAPE PROVINCE AND TO JOHANNESBURG AND DURBAN AND BACK TO THE PLACE WHERE THE PARTY WAS PICKED UP IN THE FIRST INSTANCE: SUBJECT TO THE EXPRESS CONDITION THAT THE CONVEYANCE OF SUCH A PARTY MAY ONLY BE UNDERTAKEN IF THE SAME PARTY UNDERTAKES THE FORWARD AND RETURN JOURNEYS AS A UNIT WITH THE SOLE MUTUAL PURPOSE TO ATTENDING ONE OR MORE OF THE FOLLOWING:
(I) A WEDDING; (II) A FUNERAL; (III) A RELIGIOUS GATHERING; (IV) A SPORT MEETING, WHETHER AS PARTICIPANTS OR AS SPECTATORS; (V) A PICNIC OR ANY SIMILAR KIND OF ORGANIZED ENTERTAINMENT OR RECREATION.
2. TOURISTS AND THEIR PERSONAL EFFECTS -
(A) FROM CAPE TOWN INTERNATIONAL AIRPORT TO HOTELS SITUATED WITHIN AN AREA RADIUS OF 20 KILOMETRES OF CAPE TOWN AND RETURN.
(B) FROM HOTELS SITUATED WITHIN AN AREA WITH A RADIUS OF 20 KILOMETRES OF CAPE TOWN TO POINTS OF INTEREST SITUATED WITHIN THE WESTERN CAPE PROVINCE AND RETURN.

OP.991903. (2) GURA NOSISI HAPPINESS NH ID NO 7207260601087. (3) DISTRICT: WYNBERG. POSTAL ADDRESS: 24 BERG STREET, DELFT, 7100 C/O UNITY TRANSPORT CO-OP ASSOCIATION 678 YANTA STREET, NEW CROSS ROADS, 7750. (4) NEW APPLICATION. (5) 1 X 35 PASSENGERS. (6) THE CONVEYANCE OF OTHER. (7) AUTHORITY:

1. PERSONS WHO HAVE ORGANIZED THEMSELVES IN A PARTY, AND THEIR PERSONAL BAGGAGE -
FROM KHAYELITSHA, GUGULETU, LANGA, NYANGA, DELFT, SCOTTSDENE, LWANDLE, MFULENI, CROSSROADS, TO PLACES SITUATED WITHIN WESTERN CAPE PROVINCE, EASTERN CAPE PROVINCE AND TO JOHANNESBURG AND DURBAN AND BACK TO THE PLACE WHERE THE PARTY WAS PICKED UP IN THE FIRST INSTANCE: SUBJECT TO THE EXPRESS CONDITION THAT THE CONVEYANCE OF SUCH A PARTY MAY ONLY BE UNDERTAKEN IF THE SAME PARTY UNDERTAKES THE FORWARD AND RETURN JOURNEYS AS A UNIT WITH THE SOLE MUTUAL PURPOSE TO ATTENDING ONE OR MORE OF THE FOLLOWING:
(I) A WEDDING; (II) A FUNERAL; (III) A RELIGIOUS GATHERING; (IV) A SPORT MEETING, WHETHER AS PARTICIPANTS OR AS SPECTATORS; (V) A PICNIC OR ANY SIMILAR KIND OF ORGANIZED ENTERTAINMENT OR RECREATION.
2. TOURISTS AND THEIR PERSONAL EFFECTS -
(A) FROM CAPE TOWN INTERNATIONAL AIRPORT TO HOTELS SITUATED WITHIN AN AREA RADIUS OF 20 KILOMETRES OF CAPE TOWN AND RETURN.
(B) FROM HOTELS SITUATED WITHIN AN AREA WITH A RADIUS OF 20 KILOMETRES OF CAPE TOWN TO POINTS OF INTEREST SITUATED WITHIN THE WESTERN CAPE PROVINCE AND RETURN.

OP.991904. (2) MBASA NOMONDE SYLVIA NS ID NO 6810170738088. (3) DISTRICT: WYNBERG. POSTAL ADDRESS: 40 BERG STREET, DELFT, 7100 C/O UNITY TRANSPORT CO-OP ASSOCIATION 678 YANTA STREET, NEW CROSS ROADS, 7750. (4) NEW APPLICATION. (5) 1 X 35 PASSENGERS. (6) THE CONVEYANCE OF OTHER. (7) AUTHORITY:

1. PERSONS WHO HAVE ORGANIZED THEMSELVES IN A PARTY, AND THEIR PERSONAL BAGGAGE -
FROM KHAYELITSHA, GUGULETU, LANGA, NYANGA, DELFT, SCOTTSDENE, LWANDLE, MFULENI, CROSSROADS, TO PLACES SITUATED WITHIN WESTERN CAPE PROVINCE, EASTERN CAPE PROVINCE AND TO JOHANNESBURG AND DURBAN AND BACK TO THE PLACE WHERE THE PARTY WAS PICKED UP IN THE FIRST INSTANCE: SUBJECT TO THE EXPRESS CONDITION THAT THE CONVEYANCE OF SUCH A PARTY MAY ONLY BE UNDERTAKEN IF THE SAME PARTY UNDERTAKES THE FORWARD AND RETURN JOURNEYS AS A UNIT WITH THE SOLE MUTUAL PURPOSE TO ATTENDING ONE OR MORE OF THE FOLLOWING:
(I) A WEDDING; (II) A FUNERAL; (III) A RELIGIOUS GATHERING; (IV) A SPORT MEETING, WHETHER AS PARTICIPANTS OR AS SPECTATORS; (V) A PICNIC OR ANY SIMILAR KIND OF ORGANIZED ENTERTAINMENT OR RECREATION.
2. TOURISTS AND THEIR PERSONAL EFFECTS -
(A) FROM CAPE TOWN INTERNATIONAL AIRPORT TO HOTELS SITUATED WITHIN AN AREA RADIUS OF 20 KILOMETRES OF CAPE TOWN

AND RETURN.

- (B) FROM HOTELS SITUATED WITHIN AN AREA WITH A RADIUS OF 20 KILOMETRES OF CAPE TOWN TO POINTS OF INTEREST SITUATED WITHIN THE WESTERN CAPE PROVINCE AND RETURN.

OP.991905. (2) VUSANI MANDLENKOSI ARMSTRONG MA ID NO 6811225741085. (3) DISTRICT: WYNBERG. POSTAL ADDRESS: 21 MANGO STREET, DELFT, 7100 C/O UNITY TRANSPORT CO-OP ASSOCIATION 678 YANTA STREET, NEW CROSS ROADS, 7750. (4) NEW APPLICATION. (5) 1 X 35 PASSENGERS. (6) THE CONVEYANCE OF OTHER. (7) AUTHORITY:

1. PERSONS WHO HAVE ORGANIZED THEMSELVES IN A PARTY, AND THEIR PERSONAL BAGGAGE -
FROM KHAYELITSHA, GUGULETU, LANGA, NYANGA, DELFT, SCOTSDENE, LWANDLE, MFULENI, CROSSROADS, TO PLACES SITUATED WITHIN WESTERN CAPE PROVINCE, EASTERN CAPE PROVINCE AND TO JOHANNESBURG AND DURBAN AND BACK TO THE PLACE WHERE THE PARTY WAS PICKED UP IN THE FIRST INSTANCE: SUBJECT TO THE EXPRESS CONDITION THAT THE CONVEYANCE OF SUCH A PARTY MAY ONLY BE UNDERTAKEN IF THE SAME PARTY UNDERTAKES THE FORWARD AND RETURN JOURNEYS AS A UNIT WITH THE SOLE MUTUAL PURPOSE TO ATTENDING ONE OR MORE OF THE FOLLOWING:

(I) A WEDDING; (II) A FUNERAL; (III) A RELIGIOUS GATHERING; (IV) A SPORT MEETING, WHETHER AS PARTICIPANTS OR AS SPECTATORS; (V) A PICNIC OR ANY SIMILAR KIND OF ORGANIZED ENTERTAINMENT OR RECREATION.

2. TOURISTS AND THEIR PERSONAL EFFECTS -
 - (A) FROM CAPE TOWN INTERNATIONAL AIRPORT TO HOTELS SITUATED WITHIN AN AREA RADIUS OF 20 KILOMETRES OF CAPE TOWN AND RETURN.
 - (B) FROM HOTELS SITUATED WITHIN AN AREA WITH A RADIUS OF 20 KILOMETRES OF CAPE TOWN TO POINTS OF INTEREST SITUATED WITHIN THE WESTERN CAPE PROVINCE AND RETURN.

OP.991906. (2) SONJICA NTSIKELELO N ID NO 6408086124087. (3) DISTRICT: WYNBERG. POSTAL ADDRESS: 28 RAVEL STREET, DELFT, 7100 C/O UNITY TRANSPORT CO-OP ASSOCIATION 678 YANTA STREET, NEW CROSS ROADS, 7750. (4) NEW APPLICATION. (5) 1 X 35 PASSENGERS. (6) THE CONVEYANCE OF OTHER. (7) AUTHORITY:

1. PERSONS WHO HAVE ORGANIZED THEMSELVES IN A PARTY, AND THEIR PERSONAL BAGGAGE -
FROM KHAYELITSHA, GUGULETU, LANGA, NYANGA, DELFT, SCOTSDENE, LWANDLE, MFULENI, CROSSROADS, TO PLACES SITUATED WITHIN WESTERN CAPE PROVINCE, EASTERN CAPE PROVINCE AND TO JOHANNESBURG AND DURBAN AND BACK TO THE PLACE WHERE THE PARTY WAS PICKED UP IN THE FIRST INSTANCE: SUBJECT TO THE EXPRESS CONDITION THAT THE CONVEYANCE OF SUCH A PARTY MAY ONLY BE UNDERTAKEN IF THE SAME PARTY UNDERTAKES THE FORWARD AND RETURN JOURNEYS AS A UNIT WITH THE SOLE MUTUAL PURPOSE TO ATTENDING ONE OR MORE OF THE FOLLOWING:

(I) A WEDDING; (II) A FUNERAL; (III) A RELIGIOUS GATHERING; (IV) A SPORT MEETING, WHETHER AS PARTICIPANTS OR AS SPECTATORS; (V) A PICNIC OR ANY SIMILAR KIND OF ORGANIZED ENTERTAINMENT OR RECREATION.

2. TOURISTS AND THEIR PERSONAL EFFECTS -
 - (A) FROM CAPE TOWN INTERNATIONAL AIRPORT TO HOTELS SITUATED WITHIN AN AREA RADIUS OF 20 KILOMETRES OF CAPE TOWN AND RETURN.
 - (B) FROM HOTELS SITUATED WITHIN AN AREA WITH A RADIUS OF 20 KILOMETRES OF CAPE TOWN TO POINTS OF INTEREST SITUATED WITHIN THE WESTERN CAPE PROVINCE AND RETURN.

OP.991907. (2) DYASI ARNOLD MAWETU AM ID NO 7408075514081. (3) DISTRICT: WYNBERG. POSTAL ADDRESS: 44 MANGO STREET, DELFT, 7100 C/O UNITY TRANSPORT CO-OP ASSOCIATION 678 YANTA STREET, NEW CROSS ROADS, 7750. (4) NEW APPLICATION. (5) 1 X 35 PASSENGERS. (6) THE CONVEYANCE OF OTHER. (7) AUTHORITY:

1. PERSONS WHO HAVE ORGANIZED THEMSELVES IN A PARTY, AND THEIR PERSONAL BAGGAGE -
FROM KHAYELITSHA, GUGULETU, LANGA, NYANGA, DELFT, SCOTSDENE, LWANDLE, MFULENI, CROSSROADS, TO PLACES SITUATED WITHIN WESTERN CAPE PROVINCE, EASTERN CAPE PROVINCE AND TO JOHANNESBURG AND DURBAN AND BACK TO THE PLACE WHERE THE PARTY WAS PICKED UP IN THE FIRST INSTANCE: SUBJECT TO THE EXPRESS CONDITION THAT THE CONVEYANCE OF SUCH A PARTY MAY ONLY BE UNDERTAKEN IF THE SAME PARTY UNDERTAKES THE FORWARD AND RETURN JOURNEYS AS

A UNIT WITH THE SOLE MUTUAL PURPOSE TO ATTENDING ONE OR MORE OF THE FOLLOWING:

- (I) A WEDDING; (II) A FUNERAL; (III) A RELIGIOUS GATHERING; (IV) A SPORT MEETING, WHETHER AS PARTICIPANTS OR AS SPECTATORS; (V) A PICNIC OR ANY SIMILAR KIND OF ORGANIZED ENTERTAINMENT OR RECREATION.
- 2. TOURISTS AND THEIR PERSONAL EFFECTS -
 - (A) FROM CAPE TOWN INTERNATIONAL AIRPORT TO HOTELS SITUATED WITHIN AN AREA RADIUS OF 20 KILOMETRES OF CAPE TOWN AND RETURN.
 - (B) FROM HOTELS SITUATED WITHIN AN AREA WITH A RADIUS OF 20 KILOMETRES OF CAPE TOWN TO POINTS OF INTEREST SITUATED WITHIN THE WESTERN CAPE PROVINCE AND RETURN.

OP.991908. (2) ZWAKALA NTANA NTHANDI NN ID NO 4912125772089. (3) DISTRICT: WYNBERG. POSTAL ADDRESS: NO.14 NANABHESI STREET, DELFT, 7100 C/O UNITY TRANSPORT CO-OP ASSOCIATION 678 YANTA STREET, NEW CROSS ROADS, 7750. (4) NEW APPLICATION. (5) 1 X 35 PASSENGERS. (6) THE CONVEYANCE OF OTHER. (7) AUTHORITY:

- 1. PERSONS WHO HAVE ORGANIZED THEMSELVES IN A PARTY, AND THEIR PERSONAL BAGGAGE - FROM KHAYELITSHA, GUGULETU, LANGA, NYANGA, DELFT, SCOTTSDENE, LWANDLE, MFULENI, CROSSROADS, TO PLACES SITUATED WITHIN WESTERN CAPE PROVINCE, EASTERN CAPE PROVINCE AND TO JOHANNESBURG AND DURBAN AND BACK TO THE PLACE WHERE THE PARTY WAS PICKED UP IN THE FIRST INSTANCE: SUBJECT TO THE EXPRESS CONDITION THAT THE CONVEYANCE OF SUCH A PARTY MAY ONLY BE UNDERTAKEN IF THE SAME PARTY UNDERTAKES THE FORWARD AND RETURN JOURNEYS AS A UNIT WITH THE SOLE MUTUAL PURPOSE TO ATTENDING ONE OR MORE OF THE FOLLOWING:
 - (I) A WEDDING; (II) A FUNERAL; (III) A RELIGIOUS GATHERING; (IV) A SPORT MEETING, WHETHER AS PARTICIPANTS OR AS SPECTATORS; (V) A PICNIC OR ANY SIMILAR KIND OF ORGANIZED ENTERTAINMENT OR RECREATION.
- 2. TOURISTS AND THEIR PERSONAL EFFECTS -
 - (A) FROM CAPE TOWN INTERNATIONAL AIRPORT TO HOTELS SITUATED WITHIN AN AREA RADIUS OF 20 KILOMETRES OF CAPE TOWN AND RETURN.
 - (B) FROM HOTELS SITUATED WITHIN AN AREA WITH A RADIUS OF 20 KILOMETRES OF CAPE TOWN TO POINTS OF INTEREST SITUATED WITHIN THE WESTERN CAPE PROVINCE AND RETURN.

OP.991909. (2) REUBEN CARDBOARD C ID NO 5601016108086. (3) DISTRICT: WYNBERG. POSTAL ADDRESS: B200B, SITE C, KHAYELITSHA, 7784 C/O UNITY TRANSPORT CO-OP ASSOCIATION 678 YANTA STREET, NEW CROSS ROADS, 7750. (4) NEW APPLICATION. (5) 1 X 35 PASSENGERS. (6) THE CONVEYANCE OF OTHER. (7) AUTHORITY:

- 1. PERSONS WHO HAVE ORGANIZED THEMSELVES IN A PARTY, AND THEIR PERSONAL BAGGAGE - FROM KHAYELITSHA, GUGULETU, LANGA, NYANGA, DELFT, SCOTTSDENE, LWANDLE, MFULENI, CROSSROADS, TO PLACES SITUATED WITHIN WESTERN CAPE PROVINCE, EASTERN CAPE PROVINCE AND TO JOHANNESBURG AND DURBAN AND BACK TO THE PLACE WHERE THE PARTY WAS PICKED UP IN THE FIRST INSTANCE: SUBJECT TO THE EXPRESS CONDITION THAT THE CONVEYANCE OF SUCH A PARTY MAY ONLY BE UNDERTAKEN IF THE SAME PARTY UNDERTAKES THE FORWARD AND RETURN JOURNEYS AS A UNIT WITH THE SOLE MUTUAL PURPOSE TO ATTENDING ONE OR MORE OF THE FOLLOWING:
 - (I) A WEDDING; (II) A FUNERAL; (III) A RELIGIOUS GATHERING; (IV) A SPORT MEETING, WHETHER AS PARTICIPANTS OR AS SPECTATORS; (V) A PICNIC OR ANY SIMILAR KIND OF ORGANIZED ENTERTAINMENT OR RECREATION.
- 2. TOURISTS AND THEIR PERSONAL EFFECTS -
 - (A) FROM CAPE TOWN INTERNATIONAL AIRPORT TO HOTELS SITUATED WITHIN AN AREA RADIUS OF 20 KILOMETRES OF CAPE TOWN AND RETURN.
 - (B) FROM HOTELS SITUATED WITHIN AN AREA WITH A RADIUS OF 20 KILOMETRES OF CAPE TOWN TO POINTS OF INTEREST SITUATED WITHIN THE WESTERN CAPE PROVINCE AND RETURN.

OP.991910. (2) SIKILI ZWELITSHA DAVID ZD ID NO 6002035842087. (3) DISTRICT: WYNBERG. POSTAL ADDRESS: S 67, SITE B, KHAYELITSHA, 7784 C/O UNITY TRANSPORT CO-OP ASSOCIATION 678 YANTA STREET, NEW CROSS ROADS, 7750. (4) NEW APPLICATION. (5) 1 X 35 PASSENGERS. (6) THE CONVEYANCE OF OTHER. (7) AUTHORITY:

- 1. PERSONS WHO HAVE ORGANIZED THEMSELVES IN A PARTY, AND

THEIR PERSONAL BAGGAGE -

FROM KHAYELITSHA, GUGULETU, LANGA, NYANGA, DELFT, SCOTTSDENE, LWANDLE, MFULENI, CROSSROADS, TO PLACES SITUATED WITHIN WESTERN CAPE PROVINCE, EASTERN CAPE PROVINCE AND TO JOHANNESBURG AND DURBAN AND BACK TO THE PLACE WHERE THE PARTY WAS PICKED UP IN THE FIRST INSTANCE: SUBJECT TO THE EXPRESS CONDITION THAT THE CONVEYANCE OF SUCH A PARTY MAY ONLY BE UNDERTAKEN IF THE SAME PARTY UNDERTAKES THE FORWARD AND RETURN JOURNEYS AS A UNIT WITH THE SOLE MUTUAL PURPOSE TO ATTENDING ONE OR MORE OF THE FOLLOWING:

(I) A WEDDING; (II) A FUNERAL; (III) A RELIGIOUS GATHERING; (IV) A SPORT MEETING, WHETHER AS PARTICIPANTS OR AS SPECTATORS; (V) A PICNIC OR ANY SIMILAR KIND OF ORGANIZED ENTERTAINMENT OR RECREATION.

2. TOURISTS AND THEIR PERSONAL EFFECTS -

- (A) FROM CAPE TOWN INTERNATIONAL AIRPORT TO HOTELS SITUATED WITHIN AN AREA RADIUS OF 20 KILOMETRES OF CAPE TOWN AND RETURN.
- (B) FROM HOTELS SITUATED WITHIN AN AREA WITH A RADIUS OF 20 KILOMETRES OF CAPE TOWN TO POINTS OF INTEREST SITUATED WITHIN THE WESTERN CAPE PROVINCE AND RETURN.

OP.991911. (2) DLUBOM PATRICK QONDILE PQ ID NO 5803055786083. (3) DISTRICT: WYNBERG. POSTAL ADDRESS: FF92, TOWN 2, KHAYELITSHA, 7784 C/O UNITY TRANSPORT CO-OP ASSOCIATION 678 YANTA STREET, NEW CROSS ROADS, 7750. (4) NEW APPLICATION. (5) 1 X 35 PASSENGERS. (6) THE CONVEYANCE OF OTHER. (7) AUTHORITY:

1. PERSONS WHO HAVE ORGANIZED THEMSELVES IN A PARTY, AND THEIR PERSONAL BAGGAGE -

FROM KHAYELITSHA, GUGULETU, LANGA, NYANGA, DELFT, SCOTTSDENE, LWANDLE, MFULENI, CROSSROADS, TO PLACES SITUATED WITHIN WESTERN CAPE PROVINCE, EASTERN CAPE PROVINCE AND TO JOHANNESBURG AND DURBAN AND BACK TO THE PLACE WHERE THE PARTY WAS PICKED UP IN THE FIRST INSTANCE: SUBJECT TO THE EXPRESS CONDITION THAT THE CONVEYANCE OF SUCH A PARTY MAY ONLY BE UNDERTAKEN IF THE SAME PARTY UNDERTAKES THE FORWARD AND RETURN JOURNEYS AS A UNIT WITH THE SOLE MUTUAL PURPOSE TO ATTENDING ONE OR MORE OF THE FOLLOWING:

(I) A WEDDING; (II) A FUNERAL; (III) A RELIGIOUS GATHERING; (IV) A SPORT MEETING, WHETHER AS PARTICIPANTS OR AS SPECTATORS; (V) A PICNIC OR ANY SIMILAR KIND OF ORGANIZED ENTERTAINMENT OR RECREATION.

2. TOURISTS AND THEIR PERSONAL EFFECTS -

- (A) FROM CAPE TOWN INTERNATIONAL AIRPORT TO HOTELS SITUATED WITHIN AN AREA RADIUS OF 20 KILOMETRES OF CAPE TOWN AND RETURN.
- (B) FROM HOTELS SITUATED WITHIN AN AREA WITH A RADIUS OF 20 KILOMETRES OF CAPE TOWN TO POINTS OF INTEREST SITUATED WITHIN THE WESTERN CAPE PROVINCE AND RETURN.

OP.991912. (2) NTYINKALA GCINIKAYA G ID NO 6205085789088. (3) DISTRICT: WYNBERG. POSTAL ADDRESS: W215 SITE B, KHAYELITSHA, 7784 C/O UNITY TRANSPORT CO-OP ASSOCIATION 678 YANTA STREET, NEW CROSS ROADS, 7750. (4) NEW APPLICATION. (5) 1 X 35 PASSENGERS. (6) THE CONVEYANCE OF OTHER. (7) AUTHORITY:

1. PERSONS WHO HAVE ORGANIZED THEMSELVES IN A PARTY, AND THEIR PERSONAL BAGGAGE -

FROM KHAYELITSHA, GUGULETU, LANGA, NYANGA, DELFT, SCOTTSDENE, LWANDLE, MFULENI, CROSSROADS, TO PLACES SITUATED WITHIN WESTERN CAPE PROVINCE, EASTERN CAPE PROVINCE AND TO JOHANNESBURG AND DURBAN AND BACK TO THE PLACE WHERE THE PARTY WAS PICKED UP IN THE FIRST INSTANCE: SUBJECT TO THE EXPRESS CONDITION THAT THE CONVEYANCE OF SUCH A PARTY MAY ONLY BE UNDERTAKEN IF THE SAME PARTY UNDERTAKES THE FORWARD AND RETURN JOURNEYS AS A UNIT WITH THE SOLE MUTUAL PURPOSE TO ATTENDING ONE OR MORE OF THE FOLLOWING:

(I) A WEDDING; (II) A FUNERAL; (III) A RELIGIOUS GATHERING; (IV) A SPORT MEETING, WHETHER AS PARTICIPANTS OR AS SPECTATORS; (V) A PICNIC OR ANY SIMILAR KIND OF ORGANIZED ENTERTAINMENT OR RECREATION.

2. TOURISTS AND THEIR PERSONAL EFFECTS -

- (A) FROM CAPE TOWN INTERNATIONAL AIRPORT TO HOTELS SITUATED WITHIN AN AREA RADIUS OF 20 KILOMETRES OF CAPE TOWN AND RETURN.
- (B) FROM HOTELS SITUATED WITHIN AN AREA WITH A RADIUS OF

20 KILOMETRES OF CAPE TOWN TO POINTS OF INTEREST
SITUATED WITHIN THE WESTERN CAPE PROVINCE AND RETURN.

OP.991934. (2) MOLEFE AZAEL THABANG MOTLALEPULE ATM ID NO 7107155592088. (3) DISTRICT: CAPE TOWN. POSTAL ADDRESS: 168 KINGS ROAD, BROOKLYN, 7405 C/O CENTRAL UNITY TAXI ASSOCIATION P.O. BOX 1600, CAPE TOWN, 8000. (4) ADDITIONAL AUTHORITY. (5) 1 X 16 PASSENGERS. (6) THE CONVEYANCE OF OTHER. (7) AUTHORITY: EXISTING AUTHORITY:

TAXI PASSENGERS AND THEIR PERSONAL EFFECTS -
22 CAPE TOWN - HOUT BAY

FROM TOP DECK CAPE TOWN RAILWAY STATION, LEFT INTO OSWALD PIROW ROAD, LEFT INTO HERTZOG BOULEVARD, LEFT INTO ADDERLEY STREET, LEFT INTO HANS STRYDOM, LEFT INTO BUITENGRAGHT STREET, RIGHT INTO SOMERSET ROAD, WHICH BECOMES MAIN ROAD, ALONG MAIN ROAD THROUGH GREEN POINT, SEA POINT, BANTRY BAY, CLIFTON, VICTORIA ROAD, CAMPS BAY, BAKOVEN TO HOUT BAY AND RETURN.

102 CAPE TOWN - HIGH LEVEL ROAD - HOUT BAY

FROM TAXI RANK AT TOP DECK CAPE TOWN RAILWAY STATION, LEFT INTO OSWALD PIROW ROAD, LEFT INTO HERTZOG BOULEVARD, LEFT INTO HEERENGRACHT, RIGHT INTO HANS STRYDOM, LEFT INTO BUITENKANT STREET, RIGHT INTO STRAND STREET, THROUGH DE WATERKANT, CONTINUE ALONG HIGH LEVEL ROAD, RIGHT INTO DE AVENUE, LEFT INTO FIR ROAD, LEFT INTO BROMPTON ROAD, WHICH BECOMES RAVINE ROAD, RIGHT INTO VICTORIA ROAD, CONTINUE ALONG VICTORIA ROAD THROUGH BANTRY BAY, CLIFTON, CAMPS BAY, BAKOVEN, PASSING LLANDUDNO, CONTINUE ALONG M6 TO HOUT BAY HARBOUR AND RETURN.

104 CAPE TOWN - KLOOF ROAD - HOUT BAY

FROM TAXI RANK AT TOP DECK CAPE TOWN RAILWAY STATION, LEFT INTO OSWALD PIROW ROAD, LEFT INTO HERTZOG BOULEVARD, LEFT INTO HEERENGRACHT, RIGHT INTO HANS STRYDOM, LEFT INTO BUITENKANT STREET, CONTINUE ALONG NEW CHURCH STREET, OVER KLOOF NECK TO CAMPS BAY DRIVE, ALONG CAMPS BAY DRIVE TO VICTORIA DRIVE THROUGH BANTRY BAY, CLIFTON, CAMPS BAY, PASSING LLANDUDNO, CONTINUE ALONG M6 TO HOUT BAY HARBOUR AND RETURN.

105 CAPE TOWN - WESTERN BOULEVARD - HOUT BAY

FROM TAXI RANK AT TOP DECK CAPE TOWN RAILWAY STATION, LEFT INTO OSWALD PIROW ROAD, LEFT INTO HERTZOG BOULEVARD, LEFT INTO HEERENGRACHT, RIGHT INTO HANS STRYDOM, ALONG PORT ROAD, WHICH BECOMES WESTERN BOULEVARD, WHICH BECOMES BEACH ROAD THROUGH THREE ANCHOR BAY, CONTINUE ALONG BEACH ROAD, LEFT INTO QUEENS ROAD, RIGHT INTO VICTORIA ROAD, THROUGH BANTRY BAY, CLIFTON, CAMPS BAY, BAKOVEN, PASSING LLANDUDNO, CONTINUE ALONG M6 TO HOUT BAY HARBOUR AND RETURN.

ROUTES ARE SUBJECT TO THE FOLLOWING CONDITIONS:

(A) THAT NO PASSENGERS ARE PICKED UP AT ANY OTHER TAXI RANK.
(B) THE VEHICLE MUST BE REGISTERED IN THE NAME OF THE PERMIT HOLDER.

(C) THE HOLDER OF THIS PERMIT IS PROHIBITED FROM ENTERING INTO ANY AGREEMENT WHEREBY ANOTHER PARTY IS PERMITTED TO UNDERTAKE ROAD TRANSPORTATION FOR OWN GAIN UNDER AUTHORITY OF THIS PERMIT.

(D) THE COMPLETE ROUTE MUST BE TRAVERSED AND NOT ONLY A PORTION OF IT.

ADDITIONAL AUTHORITY:

TAXI PASSENGERS AND THEIR PERSONAL EFFECTS -
625 CAPE TOWN - CAMPS BAY

FROM TAXI RANK AT TOP DECK CAPE TOWN RAILWAY STATION CAPE TOWN, RIGHT INTO OSWALD PIROW STREET, RIGHT INTO SIR LOWRY ROAD, INTO DARLING STREET, RIGHT INTO ADDERLEY STREET, PICK-UP AT WOOLWORTHS ONLY, LEFT INTO STRAND STREET, RIGHT INTO CHIAPPINI STREET, LEFT INTO WATERKANT STREET, RIGHT INTO HUDSON STREET, LEFT INTO SOMERSET ROAD, INTO MAIN ROAD, ALONG MAIN ROAD, LEFT INTO QUEENS ROAD, RIGHT INTO VICTORIA ROAD, ALONG VICTORIA ROAD TO TAXI RANK IN MAIN ROAD CAMPS BAY AND RETURN ALONG THE SAME ROUTE.

D48 CAPE TOWN - SEA POINT

FROM TAXI RANK AT TOP DECK CAPE TOWN RAILWAY STATION CAPE TOWN, RIGHT INTO OSWALD PIROU STREET, RIGHT INTO SIR LOWRY ROAD, INTO DARLING STREET, RIGHT INTO BUITENKANT STREET, LEFT INTO STRAND STREET, RIGHT INTO ROSE STREET, LEFT INTO WATERKANT STREET, RIGHT INTO CHIAPPINI STREET, LEFT INTO SOMERSET ROAD, INTO MAIN ROAD, ALONG MAIN ROAD, INTO REGENT STREET SEA POINT TO CIRCLE IN SEA POINT AND RETURN ALONG THE SAME ROUTE.

PERSONS WHO HAVE ORGANIZED THEMSELVES IN A PARTY AND THEIR PERSONAL EFFECTS -

FROM POINTS WITHIN A RADIUS OF 50 KILOMETRES OF 168 KING'S ROAD BROOKLYN TO PLACES SITUATED WITHIN THE REPUBLIC OF SOUTH AFRICA AND BACK TO THE PLACE WHERE THE PARTY WAS PICKED UP IN THE FIRST INSTANCE: SUBJECT TO THE EXPRESS CONDITION THAT THE CONVEYANCE OF SUCH A PARTY MAY ONLY BE UNDERTAKEN IF THE SAME PARTY UNDERTAKES THE FORWARD AND RETURN JOURNEY AS A UNIT WITH THE SOLE MUTUAL PURPOSE OF ATTENDING ONE OR MORE OF THE FOLLOWING:

- (I) A WEDDING;
- (II) A FUNERAL;
- (III) A RELIGIOUS GATHERING;
- (IV) A SPORTS MEETING WHETHER AS PARTICIPANTS OR SPECTATORS;
- (V) A PICNIC OR ANY SIMILAR KIND OR ORGANIZED ENTERTAINMENT OR RECREATION.

991943. (2) PERES JOHANNES JACOBUS, J A, P M ID NO 4912115157010.

(3) DISTRIK: CERES. POSADRES: POSBUS 18, BELLA VISTA, CERES, 6837.
(4) BYKOMENDE MAGTIGING. (5) 1 X 65 PASSASIERE. (6) DIE VERVOER VAN PERSONE OOR 'N BEPAALDE BUSROETE. (7) MAGTIGING: BESTAANDE MAGTIGING:

TER INSAE BY DIE PLAASLIKE PADVERVOERRAAD, H/V VOORTREKKER-ENGOLBURNSTRATE, GOODWOOD.
BYKOMENDE MAGTIGING:

PERSONE OOR 'N BEPAALDE BUSROETE -
VANAF CERES OOR BEAUFORT WES, ABERDEEN, GRAAFF REINET, CRADOCK, TARKASTAD, QUEENSTOWN TOT INDUTYWA EN TERUG.
VANAF CERES OOR TOUWSRIVIER, LAINGSBURG, BEAUFORT WES, RICHMOND, HANOVER, COLESBURG, BURGERSDORP, ALIWAAL-NOORD TOT INGANG VAN HERCHELL EN STERKSPRUIT EN TERUG.

991944. (2) PERES JOHANNES JACOBUS, J A, P M ID NO 4912115157010.

(3) DISTRIK: CERES. POSADRES: POSBUS 18, BELLA VISTA, CERES, 6837.
(4) BYKOMENDE MAGTIGING. (5) 1 X 60 PASSASIERE. (6) DIE VERVOER VAN PERSONE OOR 'N BEPAALDE BUSROETE. (7) MAGTIGING: BESTAANDE MAGTIGING:

TER INSAE BY DIE PLAASLIKE PADVERVOERRAAD, H/V VOORTREKKER-EN GOULBURNSTRATE, GOODWOOD.
BYKOMENDE MAGTIGING:

PERSONE OOR 'N BEPAALDE BUSROETE -
VANAF CERES OOR BEAUFORT WES, ABERDEEN, GRAAFF REINET, CRADOCK, TARKASTAD, QUEENSTOWN TOT INDUTYWA EN TERUG.
VANAF CERES OOR TOUWSRIVIER, LAINGSBURG, BEAUFORT WES, RICHMOND, HANOVER, COLESBURG, BURGERSDORP, ALIWAAL NOORD TOT BY INGANG HERCHELL EN STERKSPRUIT EN TERUG.

OP.991947. (2) HAYWOOD JACOBUS JOHANNES JJ ID NO 3502065062087.

(3) DISTRICT: BELLVILLE. POSTAL ADDRESS: P.O. BOX 106, BELLVILLE, 7535. (4) NEW APPLICATION. (5) 1 X 4 PASSENGERS. (6) THE CONVEYANCE OF TOURISTS. (7) AUTHORITY:
FROM PICK-UP POINTS SITUATED WITHIN A RADIUS OF 20 KILOMETRES FROM PLACE OF BUSINESS SITUATED AT 3 - 3RD CRESCENT VREDELUST TO POINTS WITHIN THE REPUBLIC OF SOUTH AFRICA AND RETURN.

OP.991977. (2) VAN HOVING WILMA MAGDALENA WM ID NO 6609230098081.

(3) DISTRIK: WORCESTER. POSADRES: POSBUS 146, WORCESTER, 6850. (4) NUWE AANSOEK. (5) 2 X 8 PASSASIERE. (6) DIE VERVOER VAN ANDER. (7) MAGTIGING:

1. GEORGANISEERDE GESELSKAPPE EN HUL PERSOONLIKE BESITTINGS
WORCESTER NA CALEDON SPA CASINO KOMPLEK EN TERUG.
WORCESTER NA KAAPSTAD (GRAND WEST, CANAL WALK, RATANGA JUNCTION, NUWELAND SPORT KOMPLEK, TAFELBERG KABELSPOOR,

KASTEEL, AIRPORT EN TERUG.
 WORCESTER NA OUDTSHOORN EN TERUG.
 WORCESTER NAMAQALAND EN TERUG.

2. TOERISTE -

VANAF OPTEL PUNTE GELEE BINNE 'N RADIUS VAN 150 KILOMETER
 VANAF PLEK VAN BESIGHEID GELEE TE 62 BRANDWACHTWEG,
 WORCESTER NA PUNTE GELEE BINNE DIE WES EN OOS KAAP
 PROVINSIE EN TERUG.

991979. (2) CASSIEM MOGAMAT M ID NO 5209255135081. (3) DISTRICT:
 WYNBERG. POSTAL ADDRESS: 9 DUNSTER STREET, BELGRAVIA ESTATE,
 ATHLONE, 7764. (4) ADDITIONAL AUTHORITY. (5) 1 X 15 PASSENGERS. (6)
 THE CONVEYANCE OF TAXI PASSENGERS. (7) AUTHORITY:
 EXISTING AUTHORITY:- 379 - ATHLONE - BRIDGETOWN

FROM MUNICIPAL TAXI RANK AT ATHLONE, INTO KLIPFONTEIN ROAD,
 RIGHT INTO ALBERMARLE ROAD, RIGHT INTO BARCOMBE ROAD, RIGHT
 INTO HERBRANDT ROAD, LEFT INTO KLIPFONTEIN ROAD, LEFT INTO
 PROTEA STREET, RIGHT INTO ABDURAHMAN AVENUE, LEFT INTO CROSS
 BOULEVARD, RIGHT INTO ELAND STREET, RIGHT INTO HICKORY
 STREET, LEFT INTO ABDURAHMAN AVENUE, INTO CORNFLOWER STREET,
 INTO BLOSSOM STREET, LEFT INTO APPLIEDENE ROAD, INTO PETUNIA
 ROAD, RIGHT INTO KLIPFONTEIN ROAD, RIGHT INTO BLOSSOM
 STREET, INTO CORNFLOWER STREET BRIDGETOWN AND RETURN AS
 FOLLOWS: INTO ABDURAHMAN AVENUE, LEFT INTO HICKORY STREET,
 RIGHT INTO SPRINGBOK STREET, LEFT INTO CROSS BOULEVARD,
 RIGHT INTO KLIPFONTEIN ROAD, LEFT INTO OLD KLIPFONTEIN ROAD
 TO ATHLONE TAXI RANK.

380 - ATHLONE - BRIDGETOWN

FROM MUNICIPAL TAXI RANK AT ATHLONE, INTO KLIPFONTEIN ROAD,
 RIGHT INTO ALBERMARLE ROAD, RIGHT INTO BARCOMBE ROAD, RIGHT
 INTO HERBRANDT ROAD, LEFT INTO KLIPFONTEIN ROAD, LEFT INTO
 PROTEA STREET, RIGHT INTO ABDURAHMAN AVENUE, LEFT INTO CROSS
 BOULEVARD, RIGHT INTO ELAND STREET, RIGHT INTO HICKORY
 STREET, LEFT INTO ABDURAHMAN AVENUE, INTO CORNFLOWER STREET,
 INTO BLOSSOM STREET, LEFT INTO APPLIEDENE ROAD, INTO PETUNIA
 ROAD, RIGHT INTO KLIPFONTEIN ROAD, RIGHT INTO BLOSSOM
 STREET, INTO CORNFLOWER STREET BRIDGETOWN AND RETURN AS
 FOLLOWS: INTO CORNFLOWER STREET, RIGHT INTO LOERIE ROAD,
 LEFT INTO CORNFLOWER STREET, INTO ABDURAHMAN AVENUE, LEFT
 INTO HICKORY STREET, RIGHT INTO SPRINGBOK STREET, LEFT INTO
 CROSS BOULEVARD, RIGHT INTO KLIPFONTEIN ROAD, LEFT INTO OLD
 KLIPFONTEIN ROAD TO ATHLONE TAXI RANK.

381 - ATHLONE - CAPE TOWN

FROM MUNICIPAL TAXI RANK AT ATHLONE, INTO KLIPFONTEIN ROAD,
 RIGHT INTO ALBERMARLE ROAD, RIGHT INTO BARCOMBE ROAD, RIGHT
 INTO HERBRANDT ROAD, LEFT INTO KLIPFONTEIN ROAD, LEFT INTO
 PETUNIA STREET, INTO APPLIEDENE ROAD, RIGHT INTO BLOSSOM
 STREET, INTO CORNFLOWER STREET, BRIDGETOWN, INTO HEIDE
 STREET, INTO ABDURAHMAN AVENUE, LEFT INTO HICKORY STREET,
 RIGHT INTO SPRINGBOK STREET, LEFT INTO CROSS BOULEVARD,
 RIGHT INTO KLIPFONTEIN ROAD, INTO DURBAN ROAD, INTO ST.
 PETERS ROAD, RIGHT INTO MAIN ROAD MOWBRAY, ALONG MAIN ROAD
 WHICH BECOMES VICTORIA ROAD, INTO SIR LOWRY ROAD, RIGHT INTO
 OSWALD PIROW STREET, LEFT INTO TOP DECK CAPE TOWN RAILWAY
 STATION, CAPE TOWN AND RETURN.

382 - ATHLONE - CAPE TOWN

FROM MUNICIPAL TAXI RANK AT ATHLONE, INTO KLIPFONTEIN ROAD,
 RIGHT INTO ALBERMARLE ROAD, RIGHT INTO BARCOMBE ROAD, RIGHT
 INTO HERBRANDT ROAD, LEFT INTO KLIPFONTEIN ROAD, LEFT INTO
 PETUNIA STREET, INTO APPLIEDENE ROAD, RIGHT INTO BLOSSOM
 STREET, INTO CORNFLOWER STREET, BRIDGETOWN INTO HEIDE
 STREET, INTO ABDURAHMAN AVENUE, LEFT INTO HICKORY STREET,
 RIGHT INTO SPRINGBOK STREET, LEFT INTO CROSS BOULEVARD,
 RIGHT INTO KLIPFONTEIN ROAD, RIGHT INTO JAN SMUTS DRIVE,
 LEFT INTO N2, RIGHT INTO MAIN ROAD MOWBRAY, ALONG MAIN ROAD
 WHICH BECOMES VICTORIA ROAD, INTO SIR LOWRY ROAD, RIGHT INTO
 OSWALD PIROW STREET, LEFT INTO TOP DECK CAPE TOWN RAILWAY
 STATION, CAPE TOWN AND RETURN.

C69 SILVERTOWN - ATHLONE

FROM TAXI RANK BLOSSOM STREET AT SILVERTOWN, INTO BLOSSOM
 STREET, INTO CORNFLOWER STREET, BRIDGETOWN, INTO
 DR ABDURAHMAN AVENUE, LEFT INTO HICKORY STREET, RIGHT INTO
 SPRINGBOK STREET, LEFT INTO CROSS BOULEVARD, RIGHT INTO

KLIPFONTEIN ROAD, LEFT INTO OLD KLIPFONTEIN ROAD TO TAXI RANK ATHLONE AND RETURN ALONG THE SAME ROUTE.

C70 SILVERTOWN - ATHLONE

FROM TAXI RANK AT BLOSSOM STREET SILVERTOWN, INTO BLOSSOM STREET, INTO CORNFLOWER STREET BRIDGETOWN, INTO DR ABDURAHMAN AVENUE, LEFT INTO HICKORY STREET, RIGHT INTO SPRINGBOK STREET, RIGHT INTO LOWER KLIPFONTEIN ROAD, LEFT INTO PROTEA STREET, RIGHT INTO KLIPFONTEIN ROAD, LEFT INTO OLD KLIPFONTEIN ROAD TO TAXI RANK ATHLONE AND RETURN ALONG THE SAME ROUTE.

C92 - BRIDGETOWN - ATHLONE

FROM TAXI RANK AT CORNFLOWER STREET BRIDGETOWN, INTO CORNFLOWER STREET, RIGHT INTO LOERIE ROAD, LEFT INTO DR ABDURAHMAN AVE, LEFT INTO PROTEA STREET, RIGHT INTO SPRINGBOK STREET, RIGHT INTO LOWER KLIPFONTEIN ROAD, LEFT INTO PROTEA STREET, RIGHT INTO KLIPFONTEIN STREET, LEFT INTO OLD KLIPFONTEIN ROAD TO TAXI RANK AT ATHLONE AND RETURN ALONG THE SAME ROUTE.

C72 BRIDGETOWN - ATHLONE

FROM TAXI RANK CORNFLOWER STREET BRIDGETOWN, INTO DR ABDURAHMAN AVENUE, LEFT INTO HICKORY STREET, RIGHT INTO SPRINGBOK STREET, LEFT INTO CROSS BOULEVARD, RIGHT INTO KLIPFONTEIN ROAD, LEFT INTO OLD KLIPFONTEIN ROAD TO TAXI RANK AT ATHLONE AND RETURN ALONG THE SAME ROUTE.

C73 BRIDGETOWN - ATHLONE

FROM TAXI RANK IN HEIDE STREET BRIDGETOWN, INTO CORNFLOWER STREET, INTO DR ABDURAHMAN AVENUE, LEFT INTO HICKORY STREET, RIGHT INTO SPRINGBOK STREET, LEFT INTO CROSS BOULEVARD, RIGHT INTO KLIPFONTEIN ROAD, LEFT INTO OLD KLIPFONTEIN ROAD TO TAXI RANK ATHLONE AND RETURN ALONG THE SAME ROUTE.

C74 BRIDGETOWN - ATHLONE

FROM TAXI RANK IN HEIDE STREET BRIDGETOWN, INTO CORNFLOWER STREET, INTO DR ABDURAHMAN AVENUE, LEFT INTO HICKORY STREET, RIGHT INTO SPRINGBOK STREET, RIGHT INTO LOWER KLIPFONTEIN ROAD, LEFT INTO PROTEA STREET, RIGHT INTO KLIPFONTEIN ROAD, LEFT INTO OLD KLIPFONTEIN ROAD TO TAXI RANK AT ATHLONE AND RETURN ALONG THE SAME ROUTE.

C75 SILVERTOWN - CAPE TOWN

FROM TAXI RANK IN BLOSSOM STREET SILVERTOWN, RIGHT INTO KLIPFONTEIN ROAD, INTO DURBAN ROAD, INTO ST PETERS ROAD MOWBRAY, RIGHT INTO MAIN ROAD, ALONG MAIN ROAD WHICH BECOMES VICTORIA ROAD SALT RIVER, INTO SIR LOWRY ROAD, RIGHT INTO OSWALD PIROW STREET, LEFT INTO TOP DECK CAPE TOWN RAILWAY STATION AND RETURN ALONG THE SAME ROUTE.

C76 SILVERTOWN - CAPE TOWN

FROM TAXI RANK AT BLOSSOM STREET SILVERTOWN, INTO CORNFLOWER STREET BRIDGETOWN, INTO DR ABDURAHMAN AVENUE, LEFT INTO HICKORY STREET, RIGHT INTO SPRINGBOK STREET, LEFT INTO CROSS BOULEVARD, RIGHT INTO KLIPFONTEIN ROAD, INTO DURBAN ROAD, INTO ST PETERS ROAD MOWBRAY, RIGHT INTO MAIN ROAD, ALONG MAIN ROAD WHICH BECOMES VICTORIA ROAD, SALT RIVER, INTO SIR LOWRY ROAD, RIGHT INTO OSWALD PIROW STREET, LEFT INTO TOP DECK CAPE TOWN RAILWAY STATION, CAPE TOWN AND RETURN ALONG THE SAME ROUTE.

C77 SILVERTOWN - CAPE TOWN

FROM TAXI RANK AT BLOSSOM STREET SILVERTOWN, INTO CORNFLOWER STREET BRIDGETOWN, INTO DR ABDURAHMAN AVENUE, LEFT INTO HICKORY STREET, RIGHT INTO SPRINGBOK STREET, RIGHT INTO LOWER KLIPFONTEIN STREET, LEFT INTO PROTEA STREET, RIGHT INTO KLIPFONTEIN ROAD, RIGHT INTO JAN SMUTS DRIVE, LEFT ONTO N2, INTO SETTLERS WAY, RIGHT INTO MAIN ROAD MOWBRAY, ALONG MAIN ROAD WHICH BECOMES VICTORIA ROAD, SALT RIVER INTO SIR LOWRY ROAD, RIGHT INTO OSWALD PIROW STREET, LEFT INTO TOP DECK CAPE TOWN RAILWAY STATION, CAPE TOWN AND RETURN ALONG THE SAME ROUTE.

C80 BRIDGETOWN - CAPE TOWN

FROM TAXI RANK IN CORNFLOWER STREET BRIDGETOWN, INTO DR ABDURAHMAN AVENUE, LEFT INTO HICKORY STREET, RIGHT INTO SPRINGBOK STREET, LEFT INTO CROSS BOULEVARD, RIGHT

INTO KLIPFONTEIN ROAD, INTO DURBAN ROAD, INTO ST PETERS ROAD MOWBRAY, RIGHT INTO MAIN ROAD, ALONG MAIN ROAD WHICH BECOMES VICTORIA ROAD SALT RIVER, INTO SIR LOWRY ROAD, RIGHT INTO OSWALD PIROW STREET, LEFT INTO TOP DECK CAPE TOWN RAILWAY STATION, CAPE TOWN AND RETURN ALONG THE SAME ROUTE.

C81 BRIDGETOWN - CAPE TOWN

FROM TAXI RANK IN HEIDE STREET BRIDGETOWN, INTO CORNFLOWER STREET, INTO DR ABDURAHMAN AVENUE, LEFT INTO HICKORY STREET, RIGHT INTO SPRINGBOK STREET, RIGHT INTO LOWER KLIPFONTEIN ROAD, LEFT INTO PROTEA STREET, RIGHT INTO KLIPFONTEIN ROAD, RIGHT INTO JAN SMUTS DRIVE, LEFT ONTO N2, INTO SETTLERS WAY, RIGHT INTO MAIN ROAD MOWBRAY, ALONG MAIN ROAD WHICH BECOMES VICTORIA ROAD, SALT RIVER INTO SIR LOWRY ROAD, RIGHT INTO OSWALD PIROW STREET, LEFT INTO TOP DECK CAPE TOWN RAILWAY STATION, CAPE TOWN AND RETURN ALON THE SAME ROUTE.

C82 BRIDGETOWN - CAPE TOWN

FROM TAXI RANK IN HEIDE STREET BRIDGETOWN, INTO CORNFLOWER STREET, INTO DR ABDURAHMAN AVENUE, LEFT INTO HICKORY STREET, RIGHT INTO SPRINGBOK STREET, LEFT INTO CROSS BOUENVARD, RIGHT INTO KLIPFONTEIN ROAD, INTO DURBAN ROAD, INTO ST PETERS ROAD MOWBRAY, RIGHT INTO MAIN ROAD, ALONG MAIN ROAD WHICH BECOMES VICTORIA ROAD, SALT RIVER, INTO SIR LOWRY ROAD, RIGHT INTO OSWALD PIROW STREET, LEFT INTO TOP DECK CAPE TOWN RAILWAY STATION, CAPE TOWN AND RETURN ALONG THE SAME ROUTE.

ROUTES ARE SUBJECT TO THE FOLLOWING CONDITIONS:

(A) THAT NO PASSENGERS ARE PICKED UP AT ANY OTHER TAXI RANK.

(B) THE VEHICLE MUST BE REGISTERED IN THE NAME OF THE PERMIT HOLDER.

(C) THE HOLDER OF THIS PERMIT IS PROHIBITED FROM ENTERING INTO ANY AGREEMENT WHEREBY ANOTHER PARTY IS PERMITTED TO UNDERTAKE ROAD TRANSPORTATION FOR OWN GAIN UNDER AUTHORITY OF THIS PERMIT.

(D) THE COMPLETE ROUTE MUST BE TRAVERSED AND NOT ONLY A PORTION OF IT.

ADDITIONAL AUTHORITY:

1. ORGANISED PARTIES -

FROM POINTS SITUATED WITHIN A RADIUS OF 50 KILOMETRES FROM ATHLONE TO POINTS SITUATED WITHIN THE REPUBLIC OF SOUTH AFRICA AND RETURN.

2. STUDENTS OF GARLANDALE HIGH SCHOOL -

FROM THEIR PLACES OF RESIDENCE SITUATED AT MONTANA, CHARLESVILLE AND MONTE VIDEO TO GARLANDALE HIGH SCHOOL SITUATED AT GENERAL STREET ATHLONE AND RETURN.

BLOEMFONTEIN

Address to which representations must be submitted: The Secretary, Local Road Transportation Board, Private Bag X20579, Bloemfontein, 9300, and the respective applicant.

Adres waarheen vertoë gerig moet word: Die Sekretaris, Plaaslike Padvervoerraad, Privaat Sak X20579, Bloemfontein, 9300, en die betrokke applikant.

Full particulars in respect of each application are open to inspection at the Local Road Transportation Board's office.

Volle besonderhede ten opsigte van elke aansoek lê ter insae by die Plaaslike Padvervoerraad se kantoor.

from/van : 2001/01/23
from/van : G217

to/tot : 2001/01/23
to/tot : G217

OP.599841. (2) AUTO PAX PASSENGER SERV.(PTY) LTD. ID NO 950086107.
(3) DISTRIK: VRYSTAAT PROVINSIE. POSADRES: P.O. BOX 1907, PRETORIA,
0001. (4) VERVANGING VAN VOERTUIG. (5) 1 X 68 PASSASIER. (6) DIE
VERVOER VAN PERSONE OOR 'N BEPAALDE BUSROETE. (7) MAGTIGING:
BINNE/OOR DIE BESTAANDE GOEDGEKEURDE GEBIEDE/ROETES
(BFN 552435/1)

(BESTAANDE MAGTIGING IS TER INSAE BY DIE KANTOOR VAN DIE
VRYSTAAT PERMITRAAD, 1STE VLOER, BUSINESS PARTNERS GEBOU,
H/V HENRY- EN OOSBURGERSTRATE, BLOEMFONTEIN.

OP.599842. (2) AUTO PAX PASSENGER SERV.(PTY) LTD. ID NO 950086107.
(3) DISTRIK: VRYSTAAT PROVINSIE. POSADRES: P.O. BOX 1907, PRETORIA,
0001. (4) VERVANGING VAN VOERTUIG. (5) 1 X 69 PASSASIER. (6) DIE
VERVOER VAN PERSONE OOR 'N BEPAALDE BUSROETE. (7) MAGTIGING:
BINNE/OOR DIE BESTAANDE GOEDGEKEURDE GEBIEDE/ROETES.
(BFN 552465/2).

(BESTAANDE MAGTIGING IS TER INSAE BY DIE KANTOOR VAN DIE
VRYSTAAT PERMITRAAD, 1STE VLOER, BUSINESS PARTNERS GEBOU,
H/V HENRY- EN OOSBURGERSTRATE, BLOEMFONTEIN.

OP.1550621. (2) INTERSTATE BUS LINES (EDMS) BPK ID NO 77090307.
(3) DISTRIK: BLOEMFONTEIN. POSADRES: POSBUS 1343, BLOEMFONTEIN,
9300. (4) VERANDERING IN BESONDERHEDE. (5) 1 X 109 PASSASIER. (6)
DIE VVERVOER VAN PERSONE OOR 'N BEPAALDE BUSROETE. (7) MAGTIGING:
OOR/BINNE DIE BESTAANDE GOEDGEKEURDE ROETES/GEBIEDE
(BFN.551339/4).

(BESTAANDE MAGTIGING IS TER INSAE BY DIE KANTOOR VAN DIE
VRYSTAAT PERMITRAAD, 1STE VLOER, BUSINESS PARTNERS GEBOU,
H/V OOS BURGERSTRAAT EN HENRYSTRAAT, BLOEMFONTEIN).

OP.1550673. (2) VIS KJ ID NO 4904255280082. POSADRES: 11304
MOSHASHE STREET, BLOEMFONTEIN, 9323. (4) OORDRAG VAN PERMIT
, PERMIT NO. 550809/1 VAN MAYONGO JK (9 X PASSASIER, DISTRIK:
BLOEMFONTEIN). (7) MAGTIGING SOOS IN LAASGENOEMDE PERMIT(TE).

OP.1550696. (2) RODA MS ID NO 7605265368083. POSADRES: P.O. BOX
35304, FAUNASIG, BLOEMFONTEIN, 9324. (4) OORDRAG VAN PERMIT , PERMIT
NO. 563461/3 VAN RODA MP (39 X PASSASIER, DISTRIK: BOTSHABELO).
(7) MAGTIGING SOOS IN LAASGENOEMDE PERMIT(TE).

OP.1550719. (2) GABORONE DJ ID NO 3601260237088. POSADRES: P.O.
BOX 5158, LENGAU, KROONSTAD, 9503. (4) OORDRAG VAN PERMIT , PERMIT
NO. 205655/0 VAN MTHOMBENI PT (12 X PASSASIER, DISTRIK: KROONSTAD).
(7) MAGTIGING SOOS IN LAASGENOEMDE PERMIT(TE).

OP.1550720. (2) COETZER ES ID NO 3806260019002. POSADRES:
VYFDESTRAAT 2, ARBORETUM, BLOEMFONTEIN, 9300. (4) OORDRAG VAN PERMIT ,
PERMIT NO. 554907/4 VAN VERMEULEN J (4 X PASSASIER, DISTRIK:
BLOEMFONTEIN). (7) MAGTIGING SOOS IN LAASGENOEMDE PERMIT(TE).

OP.1550786. (2) TURNER BJ ID NO 4909085447082. POSADRES: 94
RAPULANE STREET, BATHO, BLOEMFONTEIN, 9323. (4) OORDRAG VAN PERMIT ,
PERMIT NO. 554842/1 VAN MOLABA SP (14 X PASSASIER, DISTRIK:
BLOEMFONTEIN). (7) MAGTIGING SOOS IN LAASGENOEMDE PERMIT(TE).

OP.1550840. (2) MANOTO MM ID NO 5408255275083. POSADRES: 472
RAMOSITILE STREET, TUMAHOLE, PARYS, 9585. (4) OORDRAG VAN PERMIT ,
PERMIT NO. 209774/1 VAN MALIKILA S (15 X PASSASIER, DISTRIK: PARYS).
(7) MAGTIGING SOOS IN LAASGENOEMDE PERMIT(TE).

OP.1550856. (2) MOKHACHANG SE ID NO 3206055130082. POSADRES: 64
BLOK 6, KUTLOANONG, ODENDAALSRUS, 9480. (4) OORDRAG VAN PERMIT ,
PERMIT NO. 201006/0 VAN LECHE TJ (11 X PASSASIER, DISTRIK:
ODENDAALSRUS). (7) MAGTIGING SOOS IN LAASGENOEMDE PERMIT(TE).

PORT ELIZABETH

Address to which representations must be submitted: The Secretary, Local Road Transportation Board, Private Bag X6010, Port Elizabeth, 6056, and the respective applicant.

Adres waarheen vertoë gerig moet word: Die Sekretaris, Plaaslike Padvervoerraad, Privaat Sak X6010, Port Elizabeth, 6056, en die betrokke applikant.

Full particulars in respect of each application are open to inspection at the Local Road Transportation Board's office.

Volle besonderhede ten opsigte van elke aansoek lê ter insae by die Plaaslike Padvervoerraad se kantoor.

**from/van : 2001/02/09
from/van : G32**

**to/tot : 2001/02/09
to/tot : G32**

OP.417807. (2) SIZANI EP ID NO 4304105521084. (3) DISTRICT: PORT ELIZABETH. POSTAL ADDRESS: 85 A GALLANT STR, WALMER LOC, PE, 6065. (4) NEW APPLICATION. (5) 1 X 15 PASSENGERS. (6) THE CONVEYANCE OF TAXI PASSENGERS. (7) AUTHORITY:

1. FROM GRIFFEN STREET TAXI RANK TURN RIGHT TO HOLLAND STREET TURN LEFT GOVAN MBEKI AVENUE TURN RIGHT RUSSELL ROAD THROUGH CAPE ROAD TURN LEFT TARGET KLOOF THROUGH RIVER ROAD TO 8TH AVENUE, TURN RIGHT MAIN ROAD TURN LEFT 9TH AVENUE TO WALMER TAXI RANK AND RETURN VIA THE SAME ROUTE.
2. FROM GRIFFEN STREET TAXI RANK TURN RIGHT HOLLAND STREET TURN LEFT GOVAN MBEKI AVENUE TURN LEFT TO FREEWAY TURN RIGHT TO HEUGH ROAD TURN RIGHT WILLIAM MOFFAT TURN LEFT HAROLD STREET TURN LEFT WALMER ROAD TURN RIGHT BUFFELS ROAD LET TO ATHLONE STREET TURN LEFT CYRIL STREET TURN LEFT HIGH STREET TO BUFFELS FONTEIN AND RETURN VIA THE SAME ROUTE.
3. FROM GRIFFEN STREET TAXI RANK VIA FREEWAY, UITENHAGE ROAD, RALO STREET TO KWAMAGXAKI RANK OR VIA KWADWESI POLICE STATION TO KWADWESI TAXI RANK AND BACK VIA COMMERCIAL ROAD OR FREEWAY BACK TO GRIFFEN STREET TAXI RANK. FROM KWADWESI TAXI RANK VIA UITENHAGE ROAD OR VIA KWAMAGXAKI, VEEPLAAS, 2WIDE VIA NJOLI ROAD, NTSHEKISA ROAD, COMMERCIAL ROAD TO GRIFFEN STREET TAXI RANK.
4. FROM STRAND STREET TAXI RANK TURN RIGHT HOLLAND STREET TURN LEFT FREEWAY THROUGH HUMWOOD ROAD, KINGS BEACH TURN RIGHT 2ND AVENUE TO COLLEGE CAMPUS VIA BRIGHTON DRIVE/ERASMUS DRIVE/UNIVERSITY WAY UPE AND RETURN VIA THE SAME ROUTE.
5. FROM NJOLI SQUARE, KWAZAKHELE ALONG NJOLI ROAD, TURN RIGHT NTSHEKISA STREET TURN LEFT COMMERCIAL ROAD, GOVAN MBEKI AVENUE TO GRIFFEN STREET TAXI RANK AND RETURN HOLLAND STREET TURN LEFT GOVAN MBEKI AVENUE FREEWAY BURMAN ROAD TURN LEFT TO OLD GRAHAMSTOWN ROAD TURN RIGHT FERGUSON/TURN RIGHT MEYDI ROAD TURN RIGHT NTSHEKISA TURN LEFT NJOLI ROAD TO NJOLI SQUARE, KWAZAKHELE.
6. FROM NJOLI SQUARE KWAZAKHELE ALONG NJOLI STREET TURN RIGHT NTSHEKISA STREET, CHASE STREET, TURN LEFT KEETON STREET, TURN RIGHT LINDSAY ROAD, TURN LEFT STANDFORD ROAD, TURN RIGHT DURBAN ROAD TAXI RANK AND RETURN VIA THE SAME ROUTE.
7. FROM NU6 TAXI RANK, MOTHERWELL VIA NZUNGA STREET VIA M17 THROUGH SWARTKOPS VIA N2 TO GRIFFEN STREET TAXI RANK OR GRAHAMSTOWN ROAD, GOVAN MBEKI TO GRIFFEN STREET TAXI RANK AND RETURN VIA THE SAME ROUTE OR FREEWAY TO SUMMERSTRAND.
8. FROM GRIFFEN STREET TAXI RANK VIA FREEWAY, N2, NANAGA, GRAHAMSTOWN, PEDDIE, KING WILLIAM'S TOWN TO EAST LONDON OR VIA FORT BEAUFORT, ALICE, KING WILLIAM'S TOWN TO EAST LONDON CITY TAXI RANK AND RETURN VIA THE SAME ROUTE.
9. FROM GRIFFEN STREET TAXI RANK VIA M4 ONTO N2 VIA JEFFREYS BAY TO HUMANSDORP TAXI RANK AND RETURN VIA THE SAME ROUTE.

OP.417997. (2) CINGCI BW ID NO 6212125821087. (3) DISTRICT: PORT ELIZABETH. POSTAL ADDRESS: 22 NTLADI STREET, NEW BRIGHTON, PORT ELIZABETH, 6001. (4) NEW APPLICATION. (5) 1 X 15 PASSENGERS. (6) THE CONVEYANCE OF TAXI PASSENGERS. (7) AUTHORITY:

1. FROM KWAZAKHELE SINGLEMEN'S QUARTERS TAXI RANK NJOLI ROAD TURN RIGHT NTSHEKISA STREET TURN LEFT NGESI STREET MENDI ROAD TURN LEFT FERGUSON ROAD TURN LEFT OLD GRAHAMSTOWN TURN RIGHT TO N2 TURN LEFT NAMAGA JUNCTION VIA PATERSON, COOKHOUSE, VIA CRADOCK, VIA STEYNSBERG, VIA VERWOERD DAM VIA BLOEMFONTEIN N1 TO WANDERERS TAXI RANK AND RETURN SAME ROUTE.
2. FROM GRIFFEN TAXI RANK TURN LEFT HOLLAND STREET TURN LEFT GOVAN MBEKI AVENUE M4 TURN LEFT HUMANSDORP CAPE TOWN N2 VIA HUMANSDORP, VIA PLETTENBERG BAY, KNYSNA, VIA GEORGE, MOSSELBAY, VIA RIVERSDALE, RIVIERSONDEREND VIA SWELLENDAM, CALEDON, GRABOW, SOMERSET WEST THEN CAPE TOWN CATA TAXI RANK AND RETURN SAME ROUTE.
3. FROM SINGLEMEN'S QUARTERS KWAZAKHELE TAXI RANK TURN RIGHT NJOLI ROAD TURN RIGHT NTSHEKISA STREET TURN LEFT FERGUSON ROAD TURN LEFT OLD GRAHAMSTOWN ROAD TURN RIGHT BAXTER ROAD TURN RIGHT BURMAN ROAD TURN LEFT N2 VIA GRAHAMSTOWN, VIA FORT BEAUFORT VIA SEYMOUR VIA WHITTLESEA VIA QUEENSTOWN VIA COFIMVABA TO ENGCOCO TAXI RANK AND RETURN SAME ROUTE.

4. FROM DURBAN ROAD TAXI RANK KORSTEN TURN RIGHT KEMPSTON ROAD TURN RIGHT BIRD DRIVE TURN LEFT CAPE ROAD TO ST. ALBANS PRISON AND RETURN USING THE SAME ROUTE.
5. FROM KWANOXOLO TAXI RANK TO OLD UITENHAGE ROAD THROUGH KLEINSKOOL MISSIONVALE MAIN ROAD TURN RIGHT UITENHAGE ROAD COMMERCIAL ROAD, GOVAN MBEDI AVENUE GRIFFEN STREET TAXI RANK RETURN FREEWAY, TURN LEFT TO COMMERCIAL ROAD AND TURN RIGHT UITENHAGE ROAD MAIN ROAD MISSIONVALE, KLEINSKOOL AND KWANOXOLO.

OP.418010. (2) DURUWE MB ID NO 5909075810082. (3) DISTRICT: PORT ELIZABETH. POSTAL ADDRESS: 97 KRUISMAN ROAD, ZWIDE, PORT ELIZABETH, 6001. (4) NEW APPLICATION. (5) 1 X 15 PASSENGERS. (6) THE CONVEYANCE OF TAXI PASSENGERS. (7) AUTHORITY:

1. FROM SOWETO JOHNSON ROAD ZWIDE ALONG JOHNSON ROAD TURN LEFT KOYANA STREET, SPONDO STREET TURN UITENHAGE ROAD, COMMERCIAL ROAD, GOVAN MBEDI AVENUE, GRIFFEN STREET TAXI RANK. RETURN FREEWAY TURN LEFT CAPE ROAD, N2 TURN LEFT COMMERCIAL ROAD, UITENHAGE ROAD TURN RIGHT SPONDO STREET, KOYANA STREET TURN RIGHT JOHNSON ROAD.
2. FROM SEYISI SQUARE ALONG SEYISI STREET TURN RIGHT MAQANDA STREET TURN LEFT TSHANGANA STREET TURN RIGHT AVENUE A, TURN LEFT FERGUSON ROAD TURN RIGHT OLD GRAHAMSTOWN ROAD, GOVAN MBEDI AVENUE INTO GRIFFEN STREET TAXI RANK, RETURN GOVAN MBEDI TURN LEFT FREEWAY BURMAN ROAD TURN LEFT OLD GRAHAMSTOWN ROAD TURN RIGHT FERGUSON ROAD TURN LEFT AVENUE A TURN LEFT TSHANGANA STREET TURN MAQANDA STREET TURN LEFT TO SEYISI SQUARE.
3. FROM N.U.6 TAXI RANK, MOTHERWELL TAXI RANK TO NZUNGA STREET TURN RIGHT NZUNGA STREET, TURN RIGHT M17, TURN LEFT OLD GRAHAMSTOWN ROAD THROUGH SWARTKOPS TURN LEFT N2 THROUGH FREEWAY TO GRIFFEN STREET TAXI RANK AND RETURN THE SAME ROUTE.
4. FROM MKHWENKWE STREET TAXI RANK ALONG MKHWENKWE STREET, RALO STREET, KOYANA STREET, TURN LEFT NJOLI ROAD TURN RIGHT NTSHEKISA ROAD, CHASE STREET, TURN LEFT KEETON STREET, TURN RIGHT LINISAY ROAD TURN LEFT STANFORD ROAD TURN RIGHT DURBAN ROAD TAXI RANK.
5. FROM KWANOXOLO TO OLD UITENHAGE ROAD TURN RIGHT OLD UITENHAGE ROAD THROUGH KLEINSKOOL, MAIN ROAD MISSIONVALE, MAIN ROAD ALGOA PARK TO CHASE STREET TURN LEFT STANFORD ROAD TURN RIGHT TO DUREAN ROAD TAXI RANK AND RETURN SAME ROUTE.
6. FROM KWAZAKHELE SINGLEMEN'S QUARTERS TAXI RANK NJOLI ROAD TURN RIGHT NTSHEKISA STREET TURN LEFT NGESI STREET MENDI ROAD TURN LEFT FERGUSON ROAD TURN LEFT OLD GRAHAMSTOWN TURN RIGHT TO N2 TURN LEFT NAMAGA JUNCTION VIA PATERSON, COOKHOUSE, VIA CRADOCK, VIA STEYNSBERG, VIA VERWOERD DAM VIA BLOEMFONTEIN N1 TO WANDERERS TAXI RANK AND RETURN SAME ROUTE.
7. FROM GRIFFEN TAXI RANK TURN LEFT HOLLAND STREET TURN LEFT GOVAN MBEDI AVENUE M4 TURN LEFT HUMANSDORP CAPE TOWN N2 VIA HUMANSDORP, VIA PLETTERBERG BAY, KNYSNA, VIA GEORGE, MOSSELBAY, VIA RIVERSDALE, RIVIERSONDEREND VIA SWELLEDAM, CALEDON, GRABOW, SOMERSET WEST THEN CAPE TOWN CATA TAXI RANK AND RETURN SAME ROUTE.
8. FROM SINGLEMEN'S QUARTERS KWAZAKHELE TAXI RANK TURN RIGHT NJOLI ROAD TURN RIGHT NTSHEKISA STREET TURN LEFT FERGUSON ROAD TURN LEFT OLD GRAHAMSTOWN ROAD TURN RIGHT BAXTER ROAD TURN RIGHT BURMAN ROAD TURN LEFT N2 VIA GRAHAMSTOWN, VIA FORT BEAUFORT VIA SEYMOUR VIA WHITTLESEA VIA QUEENSTOWN VIA COFIMVABA TO ENGCOCO TAXI RANK AND RETURN SAME ROUTE.
9. FROM DURBAN ROAD TAXI RANK KORSTEN TURN RIGHT KEMPSTON ROAD TURN RIGHT BIRD DRIVE TURN LEFT CAPE ROAD TO ST. ALBANS PRISON AND RETURN USING THE SAME ROUTE.
10. FROM KWANOXOLO TAXI RANK TO OLD UITENHAGE ROAD THROUGH KLEINSKOOL MISSIONVALE MAIN ROAD TURN RIGHT UITENHAGE ROAD COMMERCIAL ROAD, GOVAN MBEDI AVENUE GRIFFEN STREET TAXI RANK RETURN FREEWAY, TURN LEFT TO COMMERCIAL ROAD AND TURN RIGHT UITENHAGE ROAD MAIN ROAD MISSIONVALE, KLEINSKOOL AND KWANOXOLO.

OP.418011. (2) LUNGISA CT ID NO 5409275733085. (3) DISTRICT: PORT ELIZABETH. POSTAL ADDRESS: 142 MABOPE STR, ZWIDE, PORT ELIZABETH, 6201. (4) NEW APPLICATION. (5) 1 X 15 PASSENGERS. (6) THE CONVEYANCE OF TAXI PASSENGERS. (7) AUTHORITY:

1. FROM SOWETO JOHNSON ROAD ZWIDE ALONG JOHNSON ROAD TURN

- LEFT KOYANA STREET, SPONDO STREET TURN UITENHAGE ROAD, COMMERCIAL ROAD, GOVAN MBEDI AVENUE, GRIFFEN STREET TAXI RANK. RETURN FREEWAY TURN LEFT CAPE ROAD, N2 TURN LEFT COMMERCIAL ROAD, UITENHAGE ROAD TURN RIGHT SPONDO STREET, KOYANA STREET TURN RIGHT JOHNSON ROAD.
2. FROM SEYISI SQUARE ALONG SEYISI STREET TURN RIGHT MAQANDA STREET TURN LEFT TSHANGANA STREET TURN RIGHT AVENUE A, TURN LEFT FERGUSON ROAD TURN RIGHT OLD GRAHAMSTOWN ROAD, GOVAN MBEDI AVENUE INTO GRIFFEN STREET TAXI RANK, RETURN GOVAN MBEDI TURN LEFT FREEWAY BURMAN ROAD TURN LEFT OLD GRAHAMSTOWN ROAD TURN RIGHT FERGUSON ROAD TURN LEFT AVENUE A TURN LEFT TSHANGANA STREET TURN MAQANDA STREET TURN LEFT TO SEYISI SQUARE.
 3. FROM N.U.6 TAXI RANK, MOTHERWELL TAXI RANK TO NZUNGA STREET TURN RIGHT NZUNGA STREET, TURN RIGHT M17, TURN LEFT OLD GRAHAMSTOWN ROAD THROUGH SWARTKOPS TURN LEFT N2 THROUGH FREEWAY TO GRIFFEN STREET TAXI RANK AND RETURN THE SAME ROUTE.
 4. FROM MKHWENKWE STREET TAXI RANK ALONG MKHWENKWE STREET, RALO STREET, KOYANA STREET, TURN LEFT NJOLI ROAD TURN RIGHT NTSHEKISA ROAD, CHASE STREET, TURN LEFT KEETON STREET, TURN RIGHT LINDSAY ROAD TURN LEFT STANFORD ROAD TURN RIGHT DURBAN ROAD TAXI RANK.
 5. FROM KWANOXOLO TO OLD UITENHAGE ROAD TURN RIGHT OLD UITENHAGE ROAD THROUGH KLEINSKOOL, MAIN ROAD MISSIONVALE, MAIN ROAD ALGOA PARK TO CHASE STREET TURN LEFT STANFORD ROAD TURN RIGHT TO DURBAN ROAD TAXI RANK AND RETURN SAME ROUTE.
 6. FROM KWAZAKHELE SINGLEMEN'S QUARTERS TAXI RANK NJOLI ROAD TURN RIGHT NTSHEKISA STREET TURN LEFT NGESI STREET MENDI ROAD TURN LEFT FERGUSON ROAD TURN LEFT OLD GRAHAMSTOWN TURN RIGHT TO N2 TURN LEFT NAMAGA JUNCTION VIA PATERSON, COOKHOUSE, VIA CRADOCK, VIA STEYNSBERG, VIA VERWOERD DAM VIA BLOEMFONTEIN N1 TO WANDERERS TAXI RANK AND RETURN SAME ROUTE.
 7. FROM GRIFFEN TAXI RANK TURN LEFT HOLLAND STREET TURN LEFT GOVAN MBEDI AVENUE M4 TURN LEFT HUMANSDORP CAPE TOWN N2 VIA HUMANSDORP, VIA PLETTENBERG BAY, KNYSNA, VIA GEORGE, MOSSELBAY, VIA RIVERSDALE, RIVIERSONDEREND VIA SWELLENDAAM, CALEDON, GRABOUW, SOMERSET WEST THEN CAPE TOWN CATA TAXI RANK AND RETURN SAME ROUTE.
 8. FROM SINGLEMEN'S QUARTERS KWAZAKHELE TAXI RANK TURN RIGHT NJOLI ROAD TURN RIGHT NTSHEKISA STREET TURN LEFT FERGUSON ROAD TURN LEFT OLD GRAHAMSTOWN ROAD TURN RIGHT BAXTER ROAD TURN RIGHT BURMAN ROAD TURN LEFT N2 VIA GRAHAMSTOWN, VIA FORT BEAUFORT VIA SEYMOUR VIA WHITTLESEA VIA QUEENSTOWN VIA COFIMVALE TO ENGCOCO TAXI RANK AND RETURN SAME ROUTE.
 9. FROM DURBAN ROAD TAXI RANK KORSTEN TURN RIGHT KEMPSTON ROAD TURN RIGHT BIRD DRIVE TURN LEFT CAPE ROAD TO ST. ALBANS PRISON AND RETURN USING THE SAME ROUTE.
 10. FROM KWANOXOLO TAXI RANK TO OLD UITENHAGE ROAD THROUGH KLEINSKOOL MISSIONVALE MAIN ROAD TURN RIGHT UITENHAGE ROAD COMMERCIAL ROAD, GOVAN MBEDI AVENUE GRIFFEN STREET TAXI RANK RETURN FREEWAY, TURN LEFT TO COMMERCIAL ROAD AND TURN RIGHT UITENHAGE ROAD MAIN ROAD MISSIONVALE, KLEINSKOOL AND KWANOXOLO.

OP.418044. (2) ZONDANI ME ID NO 4310095448089. (3) DISTRICT: PORT ELIZABETH. POSTAL ADDRESS: 47 HANNA AVENUE, ROWALLAN PARK, PORT ELIZABETH, 6000. (4) NEW APPLICATION. (5) 1 X 16 PASSENGERS. (6) THE CONVEYANCE OF TAXI PASSENGERS. (7) AUTHORITY:

1. FROM STRAND STREET TAXI RANK TURN RIGHT HOLLAND STREET TURN LEFT FREEWAY THROUGH HUMEWOOD ROAD, KINGSBEACH TURN RIGHT 2ND AVENUE TO COLLEGE CAMPUS VIA BRIGHTON DRIVE OR ERASMUS DRIVE OR UNIVERSITY WAY U.P.E. AND RETURN THE SAME ROUTE.
2. FROM GRIFFEN STREET TAXI RANK TURN RIGHT HOLLAND STREET TURN LEFT GOVAN MBEDI AVENUE TURN LEFT TO FREEWAY TURN RIGHT HEUGH ROAD TURN RIGHT WILLIAM MOFFET TURN LEFT HAROLD STREET TURN RIGHT BUFFELL ROAD LEFT ATHLONE STREET TURN LEFT CYRILL STREET TURN LEFT HIGH STREET TO BUFFELS FONTEIN RETURN THE SAME ROUTE.
3. FROM MKHWENKWE STREET TAXI RANK ALONG MKHWENKWE STREET RALO STREET KOYANA STREET TURN LEFT NJOLI ROAD TURN RIGHT NTSHEKISA ROAD, CHASE STREET TURN LEFT KEETON STREET TURN RIGHT LINDSAY ROAD TURN LEFT STANFORD ROAD TURN RIGHT DURBAN ROAD TAXI RANK RETURN SAME ROUTE.

4. FROM SOWETO JOHNSON ROAD, ZWIDE ALONG JOHNSON ROAD TURN LEFT KOYANA STREET, SPONDO STREET, TURN LEFT Uitenhage Road, COMMERCIAL ROAD, GOVAN MBEKI AVENUE, GRIFFEN STREET, Uitenhage Road TURN RIGHT SPONDO STREET KOYANA STREET TURN RIGHT JOHNSON ROAD RETURN SAME ROUTE.
5. FROM SEYISI SQUARE ALONG SEYISI STREET TURN RIGHT MAQANDA STREET TURN LEFT TSHANGANA STREET TURN RIGHT AVENUE A, TURN LEFT FERGUSON ROAD, TURN RIGHT OLD GRAHAMSTOWN ROAD, GOVAN MBEKI AVENUE INTO GRIFFEN STREET TAXI RANK RETURN GOVAN MBEKI TURN LEFT FREEWAY BURMAN ROAD TURN LEFT OLD GRAHAMSTOWN ROAD TURN RIGHT FERGUSON ROAD TURN LEFT AVENUE A TURN LEFT TSHANGANA STREET TURN RIGHT MAQANDA STREET TURN LEFT TO SEYISI SQUARE.
6. FROM N.U.6 MOTHERWELL TAXI RANK TO NZUNGA STREET TURN RIGHT NZUNGA STREET TURN RIGHT M17, TURN LEFT OLD GRAHAMSTOWN ROAD THROUGH SWARTKOPS TURN LEFT N2 THROUGH FREEWAY TO GRIFFEN STREET TAXI RANK AND RETURN THE SAME ROUTE.

OP.418045. (2) POTGIETER H ID NO 6601125068089. (3) DISTRICT: HUMANSNDORP. POSTAL ADDRESS: POSBUS 1178, HUMANSNDORP, 6300. (4) NEW APPLICATION. (5) 1 X 4 PASSENGERS. (6) THE CONVEYANCE OF TAXI PASSENGERS. (7) AUTHORITY:

1. FROM HUMANSNDORP TAXI RANK, VOORTREKKER ROAD, TURN RIGHT INTO BOOYSEN STREET, LEFT IN JACOB STREET, ARCADIA, INTO FELIX STREET, KRUISFONTEIN (PICK UP & DROP OFF ALONG THE ROUTE) AND RETURN VIA THE SAME ROUTE.
2. FROM HUMANSNDORP TAXI RANK, VOORTREKKER ROAD, RIGHT INTO MAIN ROAD, VIA THE KWANOMZAMO TOWNSHIP (PICK UP & DROP OFF MAIN ROAD) PROCEED TO CHINA CAMP TAXI RANK, ST FRANCIS BAY (PICK UP & DROP OFF) AND RETURN VIA THE SAME ROUTE.
3. FROM HUMANSNDORP TAXI RANK, VOORTREKKER ROAD ONTO THE R102 PROCEED TO THE FRIENDLY GROCER TAXI RANK, JEFFREYS BAY (PICK UP & DROP OFF) AND RETURN VIA THE SAME ROUTE.
4. FROM HUMANSNDORP TAXI RANK, VOORTREKKER ROAD ONTO THE R331 VIA THE HANKEY TAXI RANK IN MAIN ROAD (PICK UP & DROP OFF) AND PROCEED ON THE R331 TO PATENSIE TAXI RANK, RAMAPOSA LOCATION (PICK UP & DROP OFF) AND RETURN VIA THE SAME ROUTE.
5. FROM HUMANSNDORP TAXI RANK, VOORTREKKER ROAD ONTO THE R102, TURN RIGHT ONTO THE R62 PROCEED TO THE UITKYK TAXI RANK, KAREEDOUW (PICK UP & DROP OFF) AND RETURN VIA THE SAME ROUTE.
6. FROM HUMANSNDORP TAXI RANK, VOORTREKKER ROAD ONTO THE R102 VIA JEFFREYS BAY, FRIENDLY GROCER (PICK UP & DROP OFF) THEN ONTO THE N2 FREEWAY TO PORT ELIZABETH ONTO STANFORD ROAD, WITH STOPS AT CLEARY PARK TAXI RANK (PICK UP & DROP OFF), LIVINGSTONE HOSPITAL (PICK UP & DROP OFF), MERCANTILE HOSPITAL (PICK UP & DROP OFF) AND RETURN VIA THE SAME ROUTE.

LONG DISTANCE:

1. HUMANSNDORP - EAST LONDON:
FROM HUMANSNDORP TAXI RANK, VOORTREKKER ROAD ONTO THE N2 FREEWAY VIA PORT ELIZABETH, VIA COLCHESTER, VIA GRAHAMSTOWN, VIA PEDDIE, VIA KING WILLIAMS TOWN TO HIGHWAY TAXI RANK, MDITSANE EAST LONDON (DROP OFF & PICK UP) AND RETURN VIA THE SAME ROUTE.
2. HUMANSNDORP - EAST LONDON:
FROM HUMANSNDORP TAXI RANK, VOORTREKKER ROAD ONTO THE N2 FREEWAY VIA PORT ELIZABETH, VIA COLCHESTER, VIA ALEXANDRIA, VIA PORT ALFRED TAXI RANK (MAIN ROAD) (PICK UP & DROP OFF) TO EAST LONDON CITY TAXI RANK (DROP OFF & PICK UP) AND RETURN VIA THE SAME ROUTE.
3. HUMANSNDORP - KEISKAMMA HOEK:
FROM HUMANSNDORP TAXI RANK, VOORTREKKER ROAD ONTO THE N2 FREEWAY VIA PORT ELIZABETH, VIA GRAHAMSTOWN, VIA KING WILLIAMS TOWN ONTO THE R63 THEN ONTO THE R62 TO KEISKAMMA HOEK TOWNSHIP TAXI RANK (PICK UP & DROP OFF) AND RETURN VIA THE SAME ROUTE.
4. HUMANSNDORP VIA GRAAFF REINET - MIDDELBURG:
FROM HUMANSNDORP TAXI RANK, VOORTREKKER ROAD ONTO THE N2 FREEWAY THEN LEFT ONTO THE R334 VIA ROCKLANDS, VIA Uitenhage, DURBAN ROAD TAXI RANK (PICK UP & DROP OFF) VIA KIRKWOOD, ENON TAXI RANK (PICK UP & DROP OFF) VIA WOLWELFONTEIN, VIA JANSENVILLE, KWAZAMUKUCINGA TAXI RANK (PICK UP & DROP OFF) VIA GRAAFF-REINET TO KWANONZAMA TAXI RANK, MIDDELBURG (PICK UP & DROP OFF) AND RETURN VIA THE

SAME ROUTE.**5. HUMANSDORP - AVONTUUR:**

FROM HUMANSDORP TAXI RANK ONTO THE R62 VIA KAREEDOUW TAXI RANK (PICK UP & DROP OFF) VIA JOUBERTINA, RIVENIA TAXI RANK (PICK UP & DROP OFF) VIA IRAKHEL SHELTER (PICK UP & DROP OFF) VIA LOUWATER SHELTER (PICK UP & DROP OFF) VIA MISGUND, KRITZINGERS GARAGE (PICK UP & DROP OFF) VIA HAARLEM, TO AVONTUUR, RAILWAY STATION (PICK UP & DROP OFF) AND RETURN VIA THE SAME ROUTE.

6. HUMANSDORP - COLDSTREAM:

FROM HUMANSDORP TAXI RANK ONTO THE R102 VIA CLARKSON SHELTERS (PICK UP & DROP OFF) VIA WOODLANDS SHELTERS (PICK UP & DROP OFF) VIA WITELSEOS POST OFFICE (PICK UP & DROP OFF) VIA THORNHAM - SANDRIFT (PICK UP & DROP OFF) VIA STORMSRIVER POST OFFICE (PICK UP & DROP OFF) VIA BOSKOR ENTRANCE (PICK UP & DROP OFF) TO WITCHER FACTORY, COLDSTREAM (PICK UP & DROP OFF) AND RETURN VIA THE SAME ROUTE.

OP.418053. (2) MTANYA S ID NO 4811085582084. (3) DISTRICT: PORT ELIZABETH. POSTAL ADDRESS: E 214 GAMANDA STREET, WALMER TOWNSHIP, PORT ELIZABETH, 6001 C/O MR. V. MKHOLI 11 MGALAGALA STREET, KWADWESI, PORT ELIZABETH, 6001. (4) NEW APPLICATION. (5) 1 X 16 PASSENGERS. (6) THE CONVEYANCE OF TAXI PASSENGERS. (7) AUTHORITY:

1. FROM STRAND STREET TAXI RANK TURN RIGHT HOLLAND STREET TURN LEFT FREEWAY THROUGH HUMWOOD ROAD, KINGSBEACH TURN RIGHT 2ND AVENUE TO COLLEGE CAMPUS VIA BRIGHTON DRIVE OR ERASMUS DRIVE OR UNIVERSITY WAY U.P.E. AND RETURN THE SAME ROUTE.
2. FROM GRIFFEN STREET TAXI RANK TURN RIGHT HOLLAND STREET TURN LEFT GOVAN MBEKI AVENUE TURN LEFT TO FREEWAY TURN RIGHT HEUGH ROAD TURN RIGHT WILLIAM MOFFET TURN LEFT HAROLD STREET TURN RIGHT BUFFELL ROAD LEFT ATHLONE STREET TURN LEFT CYRILL STREET TURN LEFT HIGH STREET TO BUFFELS FONTEIN RETURN THE SAME ROUTE.
3. FROM MKHWENKWE STREET TAXI RANK ALONG MKHWENKWE STREET RALO STREET KOYANA STREET TURN LEFT NJOLI ROAD TURN RIGHT NTSHEKISA ROAD, CHASE STREET TURN LEFT KEETON STREET TURN RIGHT LINDSAY ROAD TURN LEFT STANFORD ROAD TURN RIGHT DURBAN ROAD TAXI RANK RETURN SAME ROUTE.
4. FROM SOWETO JOHNSON ROAD, TWIDE ALONG JOHNSON ROAD TURN LEFT KOYANA STREET, SPONDO STREET, TURN LEFT UITENHAGE ROAD, COMMERCIAL ROAD, GOVAN MBEKI AVENUE, GRIFFEN STREET, UITENHAGE ROAD TURN RIGHT SPONDO STREET KOYANA STREET TURN RIGHT JOHNSON ROAD RETURN SAME ROUTE.
5. FROM SEYISI SQUARE ALONG SEYISI STREET TURN RIGHT MAQANDA STREET TURN LEFT TSHANGANA STREET TURN RIGHT AVENUE A, TURN LEFT FERGUSON ROAD, TURN RIGHT OLD GRAHAMSTOWN ROAD, GOVAN MBEKI AVENUE INTO GRIFFEN STREET TAXI RANK RETURN GOVAN MBEKI TURN LEFT FREEWAY BURMAN ROAD TURN LEFT OLD GRAHAMSTOWN ROAD TURN RIGHT FERGUSON ROAD TURN LEFT AVENUE A TURN LEFT TSHANGANA STREET TURN RIGHT MAQANDA STREET TURN LEFT TO SEYISI SQUARE.
6. FROM N.U.6 MOTHERWELL TAXI RANK TO NZUNGA STREET TURN RIGHT NZUNGA STREET TURN RIGHT M17, TURN LEFT OLD GRAHAMSTOWN ROAD THROUGH SWARTKOPS TURN LEFT N2 THROUGH FREEWAY TO GRIFFEN STREET TAXI RANK AND RETURN THE SAME ROUTE.

OP.418054. (2) TAXI VO ID NO 6008255784081. (3) DISTRICT: PORT ELIZABETH. POSTAL ADDRESS: 1791 SITE AND SERVICE, KWA ZAKHELE, PORT ELIZABETH, 6205 C/O MR. V. MKHOLI 11 MGALAGALA STREET, KWADWESI, PORT ELIZABETH, 6001. (4) NEW APPLICATION. (5) 1 X 15 PASSENGERS. (6) THE CONVEYANCE OF TAXI PASSENGERS. (7) AUTHORITY:

- 1) FROM SEYISI SQUARE, KWAZAKHELE ALONG SEYISI STREET, TURN RIGHT INTO MAQANDA STREET, LEFT INTO TSHANGANA ST, RIGHT INTO AVENUE A, LEFT INTO FERGUSON ROAD, RIGHT INTO OLD GRAHAMSTOWN ROAD, THEN INTO GOVNA MBEKI AVENUE, INTO GRIFFIN STREET TAXI RANK AND RETURN INTO GOVAN MBEKI AVENUE, TURN LEFT ONTO THE FREEWAY INTO BURMAN ROAD, LEFT INTO OLD GRAHAMSTOWN ROAD, RIGHT INTO FERGUSON ROAD, LEFT INTO AVENUE A, LEFT INTO TSHANGANA STREET, RIGHT INTO MAQANDA STREET, LEFT INTO SEYISI SQUARE, KWAZAKHELE.
- 2) FROM NU 6 TAXI RANK, MOTHERWELL INTO NZUNGA STREET, RIGHT INTO NZUNGA STREET, TURN RIGHT INTO M17, LEFT INTO OLD GRAHAMSTOWN ROAD THROUGH SWARTKOPS TURN LEFT ONTO THE N2 FREEWAY TO GRIFFIN STREET TAXI RANK, AND RETURN VIA THE SAME ROUTE.

- 3) FROM MKHWENKWE STREET TAXI RANK, KWADWESI ALONG MKHWENKWE STREET, INTO RALO STREET, INTO KOYANA STREET, TURN LEFT INTO NJOLI ROAD, TURN RIGHT INTO NTSHEKISA ROAD, INTO CHASE STREET, LEFT INTO KEETON STREET, RIGHT INTO LINDSAY ROAD, LEFT INTO STANFORD ROAD, RIGHT INTO DURBAN ROAD TAXI RANK, KORSTEN.
- 4) FROM SOWETO JOHNSON ROAD, ZWIDE ALONG JOHNSON ROAD, LEFT INTO KOYANA STREET, THEN INTO SPONDO STREET, LEFT INTO UITENHAGE ROAD, COMMERCIAL ROAD THEN INTO GOVAN MBEDI AVENUE, THEN INTO GRIFFIN STREET TAXI RANK AND RETURN ONTO THE FREEWAY, TURN LEFT INTO CAPE ROAD (N2) TURN LEFT INTO COMMERCIAL ROAD, UITENHAGE ROAD THEN RIGHT INTO SPONDO STREET, THEN INTO KOYANA STREET, RIGHT INTO JOHNSON ROAD. ZWIDE.

OP.418077. (2) BRUGH KM ID NO 6510275201087. POSTAL ADDRESS: 11 NIEKERK STREET, ARCADIA, PORT ELIZABETH, 6020. (4) TRANSFER OF PERMIT, PERMIT NO. 404827/0 FROM SLATER WN (15 X PASSENGERS, DISTRICT: PORT ELIZABETH). (7) AUTHORITY AS IN LAST MENTIONED PERMIT(S).

OP.418081. (2) KERSPAY S ID NO 6704045148088. (3) DISTRICT: PORT ELIZABETH. POSTAL ADDRESS: 14 CLIVIA STR, WEST END, P E, 6020. (4) NEW APPLICATION. (5) 1 X 14 PASSENGERS. (6) THE CONVEYANCE OF TAXI PASSENGERS. (7) AUTHORITY:

1. FROM CLEARY PARK RANK THEN LEFT INTO UNIVERSITY ROAD THEN RIGHT INTO STANFORD ROAD THEN RIGHT AT GAIL ROAD THEN LEFT INTO KOBUS ROAD THEN LEFT INTO BEETLESTONE ROAD THEN RIGHT INTO STANFORD ROAD THEN RIGHT INTO ABLETT STREET THEN LEFT INTO HIGHFIELD ROAD THEN LEFT INTO COTTRELL STREET THEN RIGHT INTO STANFORD ROAD ACROSS INTO HARROWER ROAD THEN LEFT INTO FETTES ROAD AND LEFT AT TRAFFIC CIRCLE THEN TO HENNENS AND RIGHT INTO GOVAN MBEDI AREA PROCEED STRAIGHT UNTIL LEFT RUSSELL ROAD AND THEN LEFT INTO STRAND STREET UNTIL TAXI RANK AND RETURN ALONG SAME ROUTE TO CLEARY PARK TAXI RANK. (PICK UP & DROP OFF ALONG THE SAME ROUTE)
2. FROM CLEARY PARK INTO NORMAN MIDDLETON ACROSS INTO RENSBURG STREET THEN LEFT INTO SOUDIEN ROAD THEN RIGHT WILLIAM SLAMMERT THEN RIGHT INTO KROONENBERG THEN INTO WILLIAM SLAMMERT AND RETURN ALONG THE SAME ROUTE TO CLEARY PARK TAXI RANK. (PICK UP & DROP OFF ALONG ROUTE)
3. FROM CLEARY PARK RIGHT INTO NORMAN MIDDLETON THEN LEFT INTO STANFORD ROAD AND PROCEED UNTIL TURN RIGHT AT HEATHCOTE ROAD AND LEFT INTO WILLIAM SLAMMERT AND PROCEED INTO CORNER OF WILLIAM SLAMMERT AND LAWRENCE ERASMUS DRIVE AND RETURN ALONG SAME ROUTE TO CLEARY PARK TAXI RANK. (PICK UP & DROP OFF ALONG THE ROUTE)
4. FROM CLEARY PARK TO BOOYSENS PARK AND RETURN : IE CLEARY PARK RANK INTO NORMAN MIDDLETON THEN LEFT AT ROBOT INTO STANFORD ROAD, RIGHT ALONG INTO BOOYSENS PARK DRIVE UNTIL RANK AT SHOPPING CENTRE AND THEN RETURN ALONG SAME ROUTE TO CLEARY PARK TAXI RANK. (PICK UP & DROP OFF ALONG TH ROUTE)

OP.418091. (2) WALESE B ID NO 7001265875089. (3) DISTRICT: PORT ELIZABETH. POSTAL ADDRESS: S 35107 SOWETO ON SEA, KHIWANE STREET, PORT ELIZABETH, 6001. (4) NEW APPLICATION. (5) 1 X 14 PASSENGERS. (6) THE CONVEYANCE OF TAXI PASSENGERS. (7) AUTHORITY:

1. FROM SOWETO JOHNSON ROAD ZWIDE ALONG JOHNSON ROAD TURN LEFT KOYANA STREET, SPONDO STREET TURN UITENHAGE ROAD, COMMERCIAL ROAD, GOVAN MBEDI AVENUE, GRIFFEN STREET TAXI RANK. RETURN FREEWAY TURN LEFT CAPE ROAD, N2 TURN LEFT COMMERCIAL ROAD, UITENHAGE ROAD TURN RIGHT SPONDO STREET, KOYANA STREET TURN RIGHT JOHNSON ROAD.
2. FROM SEYISI SQUARE ALONG SEYISI STREET TURN RIGHT MAQANDA STREET TURN LEFT TSHANGANA STREET TURN RIGHT AVENUE A, TURN LEFT FERGUSON ROAD TURN RIGHT OLD GRAHAMSTOWN ROAD, GOVAN MBEDI AVENUE INTO GRIFFEN STREET TAXI RANK, RETURN GOVAN MBEDI TURN LEFT FREEWAY BURMAN ROAD TURN LEFT OLD GRAHAMSTOWN ROAD TURN RIGHT FERGUSON ROAD TURN LEFT AVENUE A TURN LEFT TSHANGANA STREET TURN MAQANDA STREET TURN LEFT TO SEYISI SQUARE.
3. FROM N.U.6 TAXI RANK, MOTHERWELL TAXI RANK TO NZUNGA STREET TURN RIGHT NZUNGA STREET, TURN RIGHT M17, TURN LEFT OLD GRAHAMSTOWN ROAD THROUGH SWARTKOPS TURN LEFT N2 THROUGH FREEWAY TO GRIFFEN STREET TAXI RANK AND RETURN THE SAME ROUTE.
4. FROM MKHWENKWE STREET TAXI RANK ALONG MKHWENKWE STREET,

- RALO STREET, KOYANA STREET, TURN LEFT NJOLI ROAD TURN RIGHT NTSHEKISA ROAD, CHASE STREET, TURN LEFT KEETON STREET, TURN RIGHT LINDSAY ROAD TURN LEFT STANFORD ROAD TURN RIGHT DURBAN ROAD TAXI RANK.
5. FROM KWANOXOLO TO OLD UITENHAGE ROAD TURN RIGHT OLD UITENHAGE ROAD THROUGH KLEINSKOOL, MAIN ROAD MISSIONVALE, MAIN ROAD ALGOA PARK TO CHASE STREET TURN LEFT STANFORD ROAD TURN RIGHT TO DURBAN ROAD TAXI RANK AND RETURN SAME ROUTE.
 6. FROM KWAZAKHELE SINGLEMEN'S QUARTERS TAXI RANK NJOLI ROAD TURN RIGHT NTSHEKISA STREET TURN LEFT NGESI STREET MENDI ROAD TURN LEFT FERGUSON ROAD TURN LEFT OLD GRAHAMSTOWN TURN RIGHT TO N2 TURN LEFT NAMAGA JUNCTION VIA PATERSON, COOKHOUSE, VIA CRADOCK, VIA STEYNSBERG, VIA VERWOERD DAM VIA BLOEMFONTEIN N1 TO WANDERERS TAXI RANK AND RETURN SAME ROUTE.
 7. FROM GRIFFIN TAXI RANK TURN LEFT HOLLAND STREET TURN LEFT GOVAN MBEDI AVENUE M4 TURN LEFT HUMANSDORP CAPE TOWN N2 VIA HUMANSDORP, VIA PLETTERBERG BAY, KNYSNA, VIA GEORGE, MOSSELBAY, VIA RIVERSDALE, RIVIERSONDEREND VIA SWELLENDAAM, CALEDON, GRABOUW, SOMERSET WEST THEN CAPE TOWN CATA TAXI RANK AND RETURN SAME ROUTE.
 8. FROM SINGLEMEN'S QUARTERS KWAZAKHELE TAXI RANK TURN RIGHT NJOLI ROAD TURN RIGHT NTSHEKISA STREET TURN LEFT FERGUSON ROAD TURN LEFT OLD GRAHAMSTOWN ROAD TURN RIGHT BAXTER ROAD TURN RIGHT BURMAN ROAD TURN LEFT N2 VIA GRAHAMSTOWN, VIA FORT BEAUFORT VIA SEYMOUR VIA WHITTLESEA VIA QUEENSTOWN VIA COFIMVABA TO ENGCOCO TAXI RANK AND RETURN SAME ROUTE.
 9. FROM DURBAN ROAD TAXI RANK KORSTEN TURN RIGHT KEMPSTON ROAD TURN RIGHT BIRD DRIVE TURN LEFT CAPE ROAD TO ST. ALBANS PRISON AND RETURN USING THE SAME ROUTE.
 10. FROM KWANOXOLO TAXI RANK TO OLD UITENHAGE ROAD THROUGH KLEINSKOOL MISSIONVALE MAIN ROAD TURN RIGHT UITENHAGE ROAD COMMERCIAL ROAD, GOVAN MBEDI AVENUE GRIFFIN STREET TAXI RANK RETURN FREEWAY, TURN LEFT TO COMMERCIAL ROAD AND TURN RIGHT UITENHAGE ROAD MAIN ROAD MISSIONVALE, KLEINSKOOL AND KWANOXOLO.

OP.418092. (2) SOLO L ID NO 5112240656080. (3) DISTRICT: PORT ELIZABETH. POSTAL ADDRESS: 8242 SITE & SERVICE, KWAZAKHELE, PE, 6205. (4) NEW APPLICATION. (5) 1 X 15 PASSENGERS. (6) THE CONVEYANCE OF TAXI PASSENGERS. (7) AUTHORITY:

- 1) FROM N.U. 6 TAXI RANK, MOTHERWELL TO NZUNGA STREET, TURN RIGHT INTO NZUNGA STREET, TURN RIGHT ONTO THE M17, TURN LEFT INTO OLD GRAHAMSTOWN ROAD THROUGH SWARTKOPS, TURN LEFT ONTO THE N2 FREEWAY THEN INTO GRIFFIN STREET TAXI RANK AND RETURN VIA THE SAME ROUTE.
- 2) FROM MKHWENKWE STREET TAXI RANK, KWADWESI ALONG MKHWENKWE STREET INTO RALO STREET, KOYANA STREET, TURN LEFT IN NJOLI ROAD TURN RIGHT INTO NTSHEKISA ROAD, INTO CHASE STREET, LEFT INTO KEETON STREET, RIGHT INTO LINDSAY ROAD, TURN LEFT INTO STANFORD ROAD, THEN RIGHT INTO DURBAN ROAD TAXI RANK, KORSTEN AND RETURN VIA THE SAME ROUTE
- 3) FROM SOWETO JOHNSON ROAD, ZWIDE ALONG JOHNSON ROAD, TURN LEFT INTO KOYANA STREET, INTO SPONDO STREET, TURN LEFT INTO UITENHAGE ROAD, INTO COMMERCIAL ROAD, THEN INTO GOVAN MBEDI AVENUE, INTO GRIFFIN STREET TAXI RANK AND RETURN VIA THE N2 FREEWAY TURN LEFT INTO CAPE ROAD (N2) THEN LEFT INTO COMMERCIAL ROAD, INTO UITENHAGE ROAD, TURN RIGHT INTO SPONDO STREET, THEN INTO KOYANA STREET THEN INTO JOHNSON ROAD, ZWIDE
- 4) FROM SEYISI SQUARE ALONG SEYISI STREET, KWAZAKHELE TURN RIGHT INTO MAQANDA STREET, TURN LEFT INTO TSANGANA STREET, TURN RIGHT INTO AVENUE A, TURN LEFT INTO FERGUSON ROAD, TURN RIGHT INTO OLD GRAHAMSTOWN ROAD, THEN INTO GOVAN MBEDI AVENUE, INTO GRIFFIN STREET TAXI RANK, THEN RETURN INTO GOVAN MBEDI AVENUE, TURN LEFT ONTO THE FREEWAY, INTO BURMAN ROAD, TURN LEFT INTO BAXTER ROAD, LEFT INTO OLD GRAHAMSTOWN ROAD, RIGHT INTO FERGUSON ROAD, LEFT INTO AVENUE A, LEFT IN TSHANGANA STREET, RIGHT INTO MAQANDA STREET, TURN LEFT IN SEYISI SQUARE, KWAZAKHELE.

OP.418097. (2) TONJENI N ID NO 3512280241085. (3) DISTRICT: PORT ELIZABETH. POSTAL ADDRESS: 16 MXADI STREET, KWA MAGXAKI, PORT ELIZABETH, 6001. (4) NEW APPLICATION. (5) 1 X 15 PASSENGERS. (6)

THE CONVEYANCE OF TAXI PASSENGERS. (7) AUTHORITY:

1. FROM SOWETO JOHNSON ROAD ZWIDE ALONG JOHNSON ROAD TURN LEFT KOYANA STREET, SPONDO STREET TURN UITENHAGE ROAD, COMMERCIAL ROAD, GOVAN MBEKI AVENUE, GRIFFEN STREET TAXI RANK. RETURN FREEWAY TURN LEFT CAPE ROAD, N2 TURN LEFT COMMERCIAL ROAD, UITENHAGE ROAD TURN RIGHT SPONDO STREET, KOYANA STREET TURN RIGHT JOHNSON ROAD.
2. FROM SEYISI SQUARE ALONG SEYISI STREET TURN RIGHT MAQANDA STREET TURN LEFT TSHANGANA STREET TURN RIGHT AVENUE A, TURN LEFT FERGUSON ROAD TURN RIGHT OLD GRAHAMSTOWN ROAD, GOVAN MBEKI AVENUE INTO GRIFFEN STREET TAXI RANK, RETURN GOVAN MBEKI TURN LEFT FREEWAY BURMAN ROAD TURN LEFT OLD GRAHAMSTOWN ROAD TURN RIGHT FERGUSON ROAD TURN LEFT AVENUE A TURN LEFT TSHANGANA STREET TURN MAQANDA STREET TURN LEFT TO SEYISI SQUARE.
3. FROM N.U.6 TAXI RANK, MOTHERWELL TAXI RANK TO NZUNGA STREET TURN RIGHT NZUNGA STREET, TURN RIGHT M17, TURN LEFT OLD GRAHAMSTOWN ROAD THROUGH SWARTKOPS TURN LEFT N2 THROUGH FREEWAY TO GRIFFEN STREET TAXI RANK AND RETURN THE SAME ROUTE.
4. FROM MKHWENKWE STREET TAXI RANK ALONG MKHWENKWE STREET, RALO STREET, KOYANA STREET, TURN LEFT NJOLI ROAD TURN RIGHT NTSHEKISA ROAD, CHASE STREET, TURN LEFT KEETON STREET, TURN RIGHT LINDSAY ROAD TURN LEFT STANFORD ROAD TURN RIGHT DURBAN ROAD TAXI RANK.
5. FROM KWANOXOLO TO OLD UITENHAGE ROAD TURN RIGHT OLD UITENHAGE ROAD THROUGH KLEINSKOOL, MAIN ROAD MISSIONVALE, MAIN ROAD ALGOA PARK TO CHASE STREET TURN LEFT STANFORD ROAD TURN RIGHT TO DURBAN ROAD TAXI RANK AND RETURN SAME ROUTE.
6. FROM KWAZAKHELE SINGLEMEN'S QUARTERS TAXI RANK NJOLI ROAD TURN RIGHT NTSHEKISA STREET TURN LEFT NGESI STREET MENDI ROAD TURN LEFT FERGUSON ROAD TURN LEFT OLD GRAHAMSTOWN TURN RIGHT TO N2 TURN LEFT NAMAGA JUNCTION VIA PATERSON, COOKHOUSE, VIA CRADOCK, VIA STEYNSBERG, VIA VERWOERD DAM VIA BLOEMFONTEIN N1 TO WANDERERS TAXI RANK AND RETURN SAME ROUTE.
7. FROM GRIFFEN TAXI RANK TURN LEFT HOLLAND STREET TURN LEFT GOVAN MBEKI AVENUE M4 TURN LEFT HUMANSDORP CAPE TOWN N2 VIA HUMANSDORP, VIA PLETTENBERG BAY, KNYSNA, VIA GEORGE, MOSSELBAY, VIA RIVERSDALE, RIVIERSONDEREND VIA SWELLENDAAM, CALEDON, GRABOUW, SOMERSET WEST THEN CAPE TOWN CATA TAXI RANK AND RETURN SAME ROUTE.
8. FROM SINGLEMEN'S QUARTERS KWAZAKHELE TAXI RANK TURN RIGHT NJOLI ROAD TURN RIGHT NTSHEKISA STREET TURN LEFT FERGUSON ROAD TURN LEFT OLD GRAHAMSTOWN ROAD TURN RIGHT BAXTER ROAD TURN RIGHT BURMAN ROAD TURN LEFT N2 VIA GRAHAMSTOWN, VIA FORT BEAUFORT VIA SEYMOUR VIA WHITTLESEA VIA QUEENSTOWN VIA COFIMVABA TO ENGCOCO TAXI RANK AND RETURN SAME ROUTE.
9. FROM DURBAN ROAD TAXI RANK KORSTEN TURN RIGHT KEMPSTON ROAD TURN RIGHT BIRD DRIVE TURN LEFT CAPE ROAD TO ST. ALBANS PRISON AND RETURN USING THE SAME ROUTE.
10. FROM KWANOXOLO TAXI RANK TO OLD UITENHAGE ROAD THROUGH KLEINSKOOL MISSIONVALE MAIN ROAD TURN RIGHT UITENHAGE ROAD COMMERCIAL ROAD, GOVAN MBEKI AVENUE GRIFFEN STREET TAXI RANK RETURN FREEWAY, TURN LEFT TO COMMERCIAL ROAD AND TURN RIGHT UITENHAGE ROAD MAIN ROAD MISSIONVALE, KLEINSKOOL AND KWANOXOLO.

OP.418098. (2) BEJA VA ID NO 5411195330083. (3) DISTRICT: PORT ELIZABETH. POSTAL ADDRESS: 12 NDEBE STREET, MOTHERWELL N U 7, PORT ELIZABETH, 6001. (4) NEW APPLICATION. (5) 1 X 15 PASSENGERS. (6) THE CONVEYANCE OF TAXI PASSENGERS. (7) AUTHORITY:

1. FROM SOWETO JOHNSON ROAD ZWIDE ALONG JOHNSON ROAD TURN LEFT KOYANA STREET, SPONDO STREET TURN UITENHAGE ROAD, COMMERCIAL ROAD, GOVAN MBEKI AVENUE, GRIFFEN STREET TAXI RANK. RETURN FREEWAY TURN LEFT CAPE ROAD, N2 TURN LEFT COMMERCIAL ROAD, UITENHAGE ROAD TURN RIGHT SPONDO STREET, KOYANA STREET TURN RIGHT JOHNSON ROAD.
2. FROM SEYISI SQUARE ALONG SEYISI STREET TURN RIGHT MAQANDA STREET TURN LEFT TSHANGANA STREET TURN RIGHT AVENUE A, TURN LEFT FERGUSON ROAD TURN RIGHT OLD GRAHAMSTOWN ROAD, GOVAN MBEKI AVENUE INTO GRIFFEN STREET TAXI RANK, RETURN GOVAN MBEKI TURN LEFT FREEWAY BURMAN ROAD TURN LEFT OLD GRAHAMSTOWN ROAD TURN RIGHT FERGUSON ROAD TURN LEFT AVENUE A TURN LEFT TSHANGANA STREET TURN MAQANDA STREET TURN LEFT TO SEYISI SQUARE.

3. FROM N.U.6 TAXI RANK, MOTHERWELL TAXI RANK TO NZUNGA STREET TURN RIGHT NZUNGA STREET, TURN RIGHT M17, TURN LEFT OLD GRAHAMSTOWN ROAD THROUGH SWARTKOPS TURN LEFT N2 THROUGH FREEWAY TO GRIFFEN STREET TAXI RANK AND RETURN THE SAME ROUTE.
4. FROM MKHWENKWE STREET TAXI RANK ALONG MKHWENKWE STREET, RALO STREET, KOYANA STREET, TURN LEFT NJOLI ROAD TURN RIGHT NTSHEKISA ROAD, CHASE STREET, TURN LEFT KEETON STREET, TURN RIGHT LINDSAY ROAD TURN LEFT STANFORD ROAD TURN RIGHT DURBAN ROAD TAXI RANK.
5. FROM KWAZAKHELE SINGLEMEN'S QUARTERS TAXI RANK NJOLI ROAD TURN RIGHT NTSHEKISA STREET TURN LEFT NGESI STREET MENDI ROAD TURN LEFT FERGUSON ROAD TURN LEFT OLD GRAHAMSTOWN ROAD TURN RIGHT TO N2 TURN LEFT NAMAGA JUNCTION VIA PATERSON, COOKHOUSE, VIA CRADOCK, VIA STEYNSBERG, VIA VERWOERD DAM VIA BLOEMFONTEIN N1 TO WANDERERS TAXI RANK AND RETURN SAME ROUTE.
6. FROM GRIFFEN TAXI RANK TURN LEFT HOLLAND STREET TURN LEFT GOVAN MBEKI AVENUE M4 TURN LEFT HUMANSDORP CAPE TOWN N2 VIA HUMANSDORP, VIA PLETTENBERG BAY, KNYSNA, VIA GEORGE, MOSSELBAY, VIA RIVERSDALE, RIVIERSONDEREND VIA SWELLENDAAM, CALEDON, GRABOUW, SOMERSET WEST THEN CAPE TOWN CATA TAXI RANK AND RETURN SAME ROUTE.
7. FROM SINGLEMEN'S QUARTERS KWAZAKHELE TAXI RANK TURN RIGHT NJOLI ROAD TURN RIGHT NTSHEKISA STREET TURN LEFT FERGUSON ROAD TURN LEFT OLD GRAHAMSTOWN ROAD TURN RIGHT BAXTER ROAD TURN RIGHT BURMAN ROAD TURN LEFT N2 VIA GRAHAMSTOWN, VIA FORT BEAUFORT VIA SEYMOUR VIA WHITTLESEA VIA QUEENSTOWN VIA COFIMVABA TO ENGCOCO TAXI RANK AND RETURN SAME ROUTE.
8. FROM DURBAN ROAD TAXI RANK KORSTEN TURN RIGHT KEMPSTON ROAD TURN RIGHT BIRD DRIVE TURN LEFT CAPE ROAD TO ST. ALBANS PRISON AND RETURN USING THE SAME ROUTE.
9. FROM KWANOXOLO TAXI RANK TO OLD UITENHAGE ROAD THROUGH KLEINSKOOL MISSIONVALE MAIN ROAD TURN RIGHT UITENHAGE ROAD COMMERCIAL ROAD, GOVAN MBEKI AVENUE GRIFFEN STREET TAXI RANK RETURN FREEWAY, TURN LEFT TO COMMERCIAL ROAD AND TURN RIGHT UITENHAGE ROAD MAIN ROAD MISSIONVALE, KLEINSKOOL AND KWANOXOLO.

OP.418101. (2) MBETHA GX ID NO 4503155278087. (3) DISTRICT: PORT ELIZABETH. POSTAL ADDRESS: 10 MGONGO STR, ZWIDE, PORT ELIZABETH, 6001. (4) NEW APPLICATION. (5) 1 X 15 PASSENGERS. (6) THE CONVEYANCE OF TAXI PASSENGERS. (7) AUTHORITY:

1. FROM SOWETO JOHNSON ROAD ZWIDE ALONG JOHNSON ROAD TURN LEFT KOYANA STREET, SPONDO STREET TURN UITENHAGE ROAD, COMMERCIAL ROAD, GOVAN MBEKI AVENUE, GRIFFEN STREET TAXI RANK. RETURN FREEWAY TURN LEFT CAPE ROAD, N2 TURN LEFT COMMERCIAL ROAD, UITENHAGE ROAD TURN RIGHT SPONDO STREET, KOYANA STREET TURN RIGHT JOHNSON ROAD.
2. FROM SEYISI SQUARE ALONG SEYISI STREET TURN RIGHT MAQANDA STREET TURN LEFT TSHANGANA STREET TURN RIGHT AVENUE A, TURN LEFT FERGUSON ROAD TURN RIGHT OLD GRAHAMSTOWN ROAD, GOVAN MBEKI AVENUE INTO GRIFFEN STREET TAXI RANK, RETURN GOVAN MBEKI TURN LEFT FREEWAY BURMAN ROAD TURN LEFT OLD GRAHAMSTOWN ROAD TURN RIGHT FERGUSON ROAD TURN LEFT AVENUE A TURN LEFT TSHANGANA STREET TURN MAQANDA STREET TURN LEFT TO SEYISI SQUARE.
3. FROM N.U.6 TAXI RANK, MOTHERWELL TAXI RANK TO NZUNGA STREET TURN RIGHT NZUNGA STREET, TURN RIGHT M17, TURN LEFT OLD GRAHAMSTOWN ROAD THROUGH SWARTKOPS TURN LEFT N2 THROUGH FREEWAY TO GRIFFEN STREET TAXI RANK AND RETURN THE SAME ROUTE.
4. FROM MKHWENKWE STREET TAXI RANK ALONG MKHWENKWE STREET, RALO STREET, KOYANA STREET, TURN LEFT NJOLI ROAD TURN RIGHT NTSHEKISA ROAD, CHASE STREET, TURN LEFT KEETON STREET, TURN RIGHT LINDSAY ROAD TURN LEFT STANFORD ROAD TURN RIGHT DURBAN ROAD TAXI RANK.
5. FROM KWANOXOLO TO OLD UITENHAGE ROAD TURN RIGHT OLD UITENHAGE ROAD THROUGH KLEINSKOOL, MAIN ROAD MISSIONVALE, MAIN ROAD ALGOA PARK TO CHASE STREET TURN LEFT STANFORD ROAD TURN RIGHT TO DURBAN ROAD TAXI RANK AND RETURN SAME ROUTE.
6. FROM KWAZAKHELE SINGLEMEN'S QUARTERS TAXI RANK NJOLI ROAD TURN RIGHT NTSHEKISA STREET TURN LEFT NGESI STREET MENDI ROAD TURN LEFT FERGUSON ROAD TURN LEFT OLD GRAHAMSTOWN ROAD TURN RIGHT TO N2 TURN LEFT NAMAGA JUNCTION VIA PATERSON, COOKHOUSE, VIA CRADOCK, VIA STEYNSBERG, VIA VERWOERD DAM

VIA BLOEMFONTEIN N1 TO WANDERERS TAXI RANK AND RETURN SAME ROUTE.

7. FROM GRIFFEN TAXI RANK TURN LEFT HOLLAND STREET TURN LEFT GOVAN MBEKI AVENUE M4 TURN LEFT HUMANSDORP CAPE TOWN N2 VIA HUMANSDORP, VIA PLETTENBERG BAY, KNYSNA, VIA GEORGE, MOSSELBAY, VIA RIVERSDALE, RIVIERSONDEREND VIA SWELLENDAAM, CALEDON, GLABOUW, SOMERSET WEST THEN CAPE TOWN CATA TAXI RANK AND RETURN SAME ROUTE.
8. FROM SINGLEMEN'S QUARTERS KWAZAKHELE TAXI RANK TURN RIGHT NJOLI ROAD TURN RIGHT NTSHEKISA STREET TURN LEFT FERGUSON ROAD TURN LEFT OLD GRAHAMSTOWN ROAD TURN RIGHT BAXTER ROAD TURN RIGHT BURMAN ROAD TURN LEFT N2 VIA GRAHAMSTOWN, VIA FORT BEAUFORT VIA SEYMOUR VIA WHITTLESEA VIA QUEENSTOWN VIA COFIMVABA TO ENGCOCO TAXI RANK AND RETURN SAME ROUTE.
9. FROM DURBAN ROAD TAXI RANK KORSTEN TURN RIGHT KEMPSTON ROAD TURN RIGHT BIRD DRIVE TURN LEFT CAPE ROAD TO ST. ALBANS PRISON AND RETURN USING THE SAME ROUTE.
10. FROM KWANOXOLO TAXI RANK TO OLD UITENHAGE ROAD THROUGH KLEINSKOOL MISSIONVALE MAIN ROAD TURN RIGHT UITENHAGE ROAD COMMERCIAL ROAD, GOVAN MBEKI AVENUE GRIFFEN STREET TAXI RANK RETURN FREEWAY, TURN LEFT TO COMMERCIAL ROAD AND TURN RIGHT UITENHAGE ROAD MAIN ROAD MISSIONVALE, KLEINSKOOL AND KWANOXOLO.

OP.418121. (2) GQOKOMA LG ID NO 7312085387084. (3) DISTRICT: PORT ELIZABETH. POSTAL ADDRESS: 25 KHETSHE STREET, SHOWVILLAGE N U3 MOTHERWELL, PORT ELIZABETH, 6001 C/O MR. V. MKHOLI 11 MGALAGALA STREET, KWADWESI, PORT ELIZABETH, 6001. (4) NEW APPLICATION. (5) 1 X 15 PASSENGERS. (6) THE CONVEYANCE OF TAXI PASSENGERS. (7) AUTHORITY:

1. FROM STRAND STREET TAXI RANK TURN RIGHT HOLLAND STREET TURN LEFT FREEWAY THROUGH HUMEWOOD ROAD, KINGSBEACH TURN RIGHT 2ND AVENUE TO COLLEGE CAMPUS VIA BRIGHTON DRIVE OR ERASMUS DRIVE OR UNIVERSITY WAY U.P.E. AND RETURN THE SAME ROUTE.
2. FROM GRIFFEN STREET TAXI RANK TURN RIGHT HOLLAND STREET TURN LEFT GOVAN MBEKI AVENUE TURN LEFT TO FREEWAY TURN RIGHT HEUGH ROAD TURN RIGHT WILLIAM MOFFET TURN LEFT HAROLD STREET TURN RIGHT BUFFELL ROAD LEFT ATHLONE STREET TURN LEFT CYRILL STREET TURN LEFT HIGH STREET TO BUFFELS FONTEIN RETURN THE SAME ROUTE.
3. FROM MKHWENKWE STREET TAXI RANK ALONG MKHWENKWE STREET RALO STREET KOYANA STREET TURN LEFT NJOLI ROAD TURN RIGHT NTSHEKISA ROAD, CHASE STREET TURN LEFT KEETON STREET TURN RIGHT LINDSAY ROAD TURN LEFT STANFORD ROAD TURN RIGHT DURBAN ROAD TAXI RANK RETURN SAME ROUTE.
4. FROM SOWETO JOHNSON ROAD, ZWIDE ALONG JOHNSON ROAD TURN LEFT KOYANA STREET, SPONDO STREET, TURN LEFT UITENHAGE ROAD, COMMERCIAL ROAD, GOVAN MBEKI AVENUE, GRIFFEN STREET, UITENHAGE ROAD TURN RIGHT SPONDO STREET KOYANA STREET TURN RIGHT JOHNSON ROAD RETURN SAME ROUTE.
5. FROM SEYISI SQUARE ALONG SEYISI STREET TURN RIGHT MAQANDA STREET TURN LEFT TSHANGANA STREET TURN RIGHT AVENUE A, TURN LEFT FERGUSON ROAD, TURN RIGHT OLD GRAHAMSTOWN ROAD, GOVAN MBEKI AVENUE INTO GRIFFEN STREET TAXI RANK RETURN GOVAN MBEKI TURN LEFT FREEWAY BURMAN ROAD TURN LEFT OLD GRAHAMSTOWN ROAD TURN RIGHT FERGUSON ROAD TURN LEFT AVENUE A TURN LEFT TSHANGANA STREET TURN RIGHT MAQANDA STREET TURN LEFT TO SEYISI SQUARE.
6. FROM N.U.6 MOTHERWELL TAXI RANK TO NZUNGA STREET TURN RIGHT NZUNGA STREET TURN RIGHT M17, TURN LEFT OLD GRAHAMSTOWN ROAD THROUGH SWARTKOPS TURN LEFT N2 THROUGH FREEWAY TO GRIFFEN STREET TAXI RANK AND RETURN THE SAME ROUTE.

OP.418132. (2) HLUTYWA LM ID NO 5411255767083. (3) DISTRICT: PORT ELIZABETH. POSTAL ADDRESS: 21-6TH AVENUE, ZWIDE, PORT ELIZABETH, 6201. (4) ADDITIONAL VEHICLE. (5) 1 X 15 PASSENGERS. (6) THE CONVEYANCE OF TAXI PASSENGERS. (7) AUTHORITY:

1. FROM SOWETO JOHNSON ROAD ZWIDE ALONG JOHNSON ROAD TURN LEFT KOYANA STREET, SPONDO STREET TURN UITENHAGE ROAD, COMMERCIAL ROAD, GOVAN MBEKI AVENUE, GRIFFEN STREET TAXI RANK. RETURN FREEWAY TURN LEFT CAPE ROAD, N2 TURN LEFT COMMERCIAL ROAD, UITENHAGE ROAD TURN RIGHT SPONDO STREET, KOYANA STREET TURN RIGHT JOHNSON ROAD.
2. FROM SEYISI SQUARE ALONG SEYISI STREET TURN RIGHT MAQANDA STREET TURN LEFT TSHANGANA STREET TURN RIGHT AVENUE A,

- TURN LEFT FERGUSON ROAD TURN RIGHT OLD GRAHAMSTOWN ROAD, GOVAN MBEDI AVENUE INTO GRIFFEN STREET TAXI RANK, RETURN GOVAN MBEDI TURN LEFT FREEWAY BURMAN ROAD TURN LEFT OLD GRAHAMSTOWN ROAD TURN RIGHT FERGUSON ROAD TURN LEFT AVENUE A TURN LEFT TSHANGANA STREET TURN MAQANDA STREET TURN LEFT TO SEYISI SQUARE.
3. FROM N.U.6 TAXI RANK, MOTHERWELL TAXI RANK TO NZUNGA STREET TURN RIGHT NZUNGA STREET, TURN RIGHT M17, TURN LEFT OLD GRAHAMSTOWN ROAD THROUGH SWARTKOPS TURN LEFT N2 THROUGH FREEWAY TO GRIFFEN STREET TAXI RANK AND RETURN THE SAME ROUTE.
 4. FROM MKHWENKWE STREET TAXI RANK ALONG MKHWENKWE STREET, RALO STREET, KOYANA STREET, TURN LEFT NJOLI ROAD TURN RIGHT NTSHEKISA ROAD, CHASE STREET, TURN LEFT KEETON STREET, TURN RIGHT LINDSAY ROAD TURN LEFT STANFORD ROAD TURN RIGHT DURBAN ROAD TAXI RANK.
 5. FROM KWANOXOLO TO OLD Uitenhage Road TURN RIGHT OLD Uitenhage Road THROUGH KLEINSKOOL, MAIN ROAD MISSIONVALE, MAIN ROAD ALGOA PARK TO CHASE STREET TURN LEFT STANFORD ROAD TURN RIGHT TO DURBAN ROAD TAXI RANK AND RETURN SAME ROUTE.
 6. FROM KWAZAKHELE SINGLEMEN'S QUARTERS TAXI RANK NJOLI ROAD TURN RIGHT NTSHEKISA STREET TURN LEFT NGESI STREET MENDI ROAD TURN LEFT FERGUSON ROAD TURN LEFT OLD GRAHAMSTOWN TURN RIGHT TO N2 TURN LEFT NAMAGA JUNCTION VIA PATERSON, COOKHOUSE, VIA CRADOCK, VIA STEYNSBERG, VIA VERWOERD DAM VIA BLOEMFONTEIN N1 TO WANDERERS TAXI RANK AND RETURN SAME ROUTE.
 7. FROM GRIFFEN TAXI RANK TURN LEFT HOLLAND STREET TURN LEFT GOVAN MBEDI AVENUE M4 TURN LEFT HUMANSDORP CAPE TOWN N2 VIA HUMANSDORP, VIA PLETTENBERG BAY, KNYSNA, VIA GEORGE, MOSSELBAY, VIA RIVERSDALE, RIVIERSONDEREND VIA SWELLENDAAM, CALEDON, GRABOUW, SOMERSET WEST THEN CAPE TOWN CATA TAXI RANK AND RETURN SAME ROUTE.
 8. FROM SINGLEMEN'S QUARTERS KWAZAKHELE TAXI RANK TURN RIGHT NJOLI ROAD TURN RIGHT NTSHEKISA STREET TURN LEFT FERGUSON ROAD TURN LEFT OLD GRAHAMSTOWN ROAD TURN RIGHT BAXTER ROAD TURN RIGHT BURMAN ROAD TURN LEFT N2 VIA GRAHAMSTOWN, VIA FORT BEAUFORT VIA SEYMOUR VIA WHITTLESEA VIA QUEENSTOWN VIA COFIMVABA TO ENGCOCO TAXI RANK AND RETURN SAME ROUTE.
 9. FROM DURBAN ROAD TAXI RANK KORSTEN TURN RIGHT KEMPSTON ROAD TURN RIGHT BIRD DRIVE TURN LEFT CAPE ROAD TO ST. ALBANS PRISON AND RETURN USING THE SAME ROUTE.
 10. FROM KWANOXOLO TAXI RANK TO OLD Uitenhage Road THROUGH KLEINSKOOL MISSIONVALE MAIN ROAD TURN RIGHT Uitenhage Road COMMERCIAL ROAD, GOVAN MBEDI AVENUE GRIFFEN STREET TAXI RANK RETURN FREEWAY, TURN LEFT TO COMMERCIAL ROAD AND TURN RIGHT Uitenhage Road MAIN ROAD MISSIONVALE, KLEINSKOOL AND KWANOXOLO.

OP.418158. (2) MANKEBA EN ID NO 5510075211089. (3) DISTRICT: PORT ELIZABETH. POSTAL ADDRESS: 92 AVENUE A, NEW BRIGHTON, PORT ELIZABETH, 6205. (4) NEW APPLICATION. (5) 1 X 15 PASSENGERS. (6) THE CONVEYANCE OF TAXI PASSENGERS. (7) AUTHORITY:

- 1) FROM SEYISI SQUARE, KWAZAKHELE ALONG SEYISI STREET, TURN RIGHT INTO MAQANDA STREET, LEFT INTO TSHANGANA ST, RIGHT INTO AVENUE A, LEFT INTO FERGUSON ROAD, RIGHT INTO OLD GRAHAMSTOWN ROAD, THEN INTO GOVNA MBEDI AVENUE, INTO GRIFFIN STREET TAXI RANK AND RETURN INTO GOVAN MBEDI AVENUE, TURN LEFT ONTO THE FREEWAY INTO BURMAN ROAD, LEFT INTO OLD GRAHAMSTOWN ROAD, RIGHT INTO FERGUSON ROAD, LEFT INTO AVENUE A, LEFT INTO TSHANGANA STREET, RIGHT INTO MAQANDA STREET, LEFT INTO SEYISI SQUARE, KWAZAKHELE.
- 2) FROM NU 6 TAXI RANK, MOTHERWELL INTO NZUNGA STREET, RIGHT INTO NZUNGA STREET, TURN RIGHT INTO M17, LEFT INTO OLD GRAHAMSTOWN ROAD THROUGH SWARTKOPS TURN LEFT ONTO THE N2 FREEWAY TO GRIFFIN STREET TAXI RANK, AND RETURN VIA THE SAME ROUTE.
- 3) FROM MKHWENKWE STREET TAXI RANK, KWADWESI ALONG MKHWENKWE STREET, INTO RALO STREET, INTO KOYANA STREET, TURN LEFT INTO NJOLI ROAD, TURN RIGHT INTO NTSHEKISA ROAD, INTO CHASE STREET, LEFT INTO KEETON STREET, RIGHT INTO LINDSAY ROAD, LEFT INTO STANFORD ROAD, RIGHT INTO DURBAN ROAD TAXI RANK, KORSTEN.
- 4) FROM SOWETO JOHNSON ROAD, ZWIDE ALONG JOHNSON ROAD, LEFT INTO KOYANA STREET, THEN INTO SPONDO STREET, LEFT

INTO UITENHAGE ROAD, COMMERCIAL ROAD THEN INTO GOVAN MBEKI AVENUE, THEN INTO GRIFFIN STREET TAXI RANK AND RETURN ONTO THE FREEWAY, TURN LEFT INTO CAPE ROAD (N2) TURN LEFT INTO COMMERCIAL ROAD, UITENHAGE ROAD THEN RIGHT INTO SPONDO STREET, THEN INTO KOYANA STREET, RIGHT INTO JOHNSON ROAD. ZWIDE.

- 5) FROM KWANOXOLO TO OLD UITENHAGE ROAD, TURN RIGHT INTO UITENHAGE ROAD, THROUGH KLEINSKOOL, MISSIONVALE, INTO MAIN ROAD, ALGOA PARK, THEN INTO CHASE STREET, LEFT INTO STANFORD STREET, RIGHT INTO DURBAN ROAD TAXI RANK, KORSTEN AND RETURN VIA THE SAME ROUTE.

OP.418193. (2) BARENDSE DB ID NO 3909175096089. POSTAL ADDRESS: 36 RAPHAEL CRESCENT, GELVAN PARK, PORT ELIZABETH, 6001. (4) TRANSFER OF PERMIT, PERMIT NO. 404484/0 FROM WEBSTER JJ (12 X PASSENGERS, DISTRICT: PORT ELIZABETH). (7) AUTHORITY AS IN LAST MENTIONED PERMIT(S).

OP.418196. (2) JOJA S ID NO 7402095610086. (3) DISTRICT: PORT ELIZABETH. POSTAL ADDRESS: 52 NDLAZI STR, MOTHERWELL, PORT ELIZABETH, 6211 C/O MKOHLI, V 11 MGALAGALA STR, KWADWESI, PORT ELIZABETH, 6205. (4) NEW APPLICATION. (5) 1 X 15 PASSENGERS. (6) THE CONVEYANCE OF TAXI PASSENGERS. (7) AUTHORITY:

- 1) FROM N.U. 6 TAXI RANK, MOTHERWELL TO NZUNGA STREET, TURN RIGHT INTO NZUNGA STREET, TURN RIGHT ONTO THE M17, TURN LEFT INTO OLD GRAHAMSTOWN ROAD THROUGH SWARTKOPS, TURN LEFT ONTO THE N2 FREEWAY THEN INTO GRIFFIN STREET TAXI RANK AND RETURN VIA THE SAME ROUTE.
- 2) FROM MKHWENKWE STREET TAXI RANK, KWADWESI ALONG MKHWENKWE STREET INTO RALO STREET, KOYANA STREET, TURN LEFT IN NJOLI ROAD TURN RIGHT INTO NTSHEKISA ROAD, INTO CHASE STREET, LEFT INTO KEETON STREET, RIGHT INTO LINDSAY ROAD, TURN LEFT INTO STANFORD ROAD, THEN RIGHT INTO DURBAN ROAD TAXI RANK, KORSTEN AND RETURN VIA THE SAME ROUTE
- 3) FROM SOWETO JOHNSON ROAD, ZWIDE ALONG JOHNSON ROAD, TURN LEFT INTO KOYANA STREET, INTO SPONDO STREET, TURN LEFT INTO UITENHAGE ROAD, INTO COMMERCIAL ROAD, THEN INTO GOVAN MBEKI AVENUE, INTO GRIFFIN STREET TAXI RANK AND RETURN VIA THE N2 FREEWAY TURN LEFT INTO CAPE ROAD (N2) THEN LEFT INTO COMMERCIAL ROAD, INTO UITENHAGE ROAD, TURN RIGHT INTO SPONDO STREET, THEN INTO KOYANA STREET THEN INTO JOHNSON ROAD, ZWIDE
- 4) FROM SEYISI SQUARE ALONG SEYISI STREET, KWAZAKHELE TURN RIGHT INTO MAQANDA STREET, TURN LEFT INTO TSANGANA STREET, TURN RIGHT INTO AVENUE A, TURN LEFT INTO FERGUSON ROAD, TURN RIGHT INTO OLD GRAHAMSTOWN ROAD, THEN INTO GOVAN MBEKI AVENUE, INTO GRIFFIN STREET TAXI RANK, THEN RETURN INTO GOVAN MBEKI AVENUE, TURN LEFT ONTO THE FREEWAY, INTO BURMAN ROAD, TURN LEFT INTO BAXTER ROAD, LEFT INTO OLD GRAHAMSTOWN ROAD, RIGHT INTO FERGUSON ROAD, LEFT INTO AVENUE A, LEFT IN TSHANGANA STREET, RIGHT INTO MAQANDA STREET, TURN LEFT IN SEYISI SQUARE, KWAZAKHELE.

OP.418203. (2) MALOYI LG ID NO 5406125840086. POSTAL ADDRESS: 19 PROSPECT HILL, CENTRAL, PORT ELIZABETH, 6001. (4) TRANSFER OF PERMIT, PERMIT NO. 405046/0 FROM CALLANT MM (10 X PASSENGERS, DISTRICT: PORT ELIZABETH). (7) AUTHORITY AS IN LAST MENTIONED PERMIT(S).

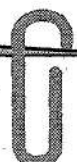
OP.418204. (2) ZONDANI ME ID NO 4310095448089. (3) DISTRICT: PORT ELIZABETH. POSTAL ADDRESS: 47 HANNA AVENUE, ROWALLAN PARK, PORT ELIZABETH, 6000. (4) NEW APPLICATION. (5) 1 X 15 PASSENGERS. (6) THE CONVEYANCE OF TAXI PASSENGERS. (7) AUTHORITY:

1. FROM STRAND STREET TAXI RANK TURN RIGHT HOLLAND STREET TURN LEFT FREEWAY THROUGH HUMWOOD ROAD, KINGSBEACH TURN RIGHT 2ND AVENUE TO COLLEGE CAMPUS VIA BRIGHTON DRIVE OR ERASMUS DRIVE OR UNIVERSITY WAY U.P.E. AND RETURN THE SAME ROUTE.
2. FROM GRIFFIN STREET TAXI RANK TURN RIGHT HOLLAND STREET TURN LEFT GOVAN MBEKI AVENUE TURN LEFT TO FREEWAY TURN RIGHT HEUGH ROAD TURN RIGHT WILLIAM MOFFET TURN LEFT HAROLD STREET TURN RIGHT BUFFELL ROAD LEFT ATHLONE STREET TURN LEFT CYRILL STREET TURN LEFT HIGH STREET TO BUFFELS FOUNTAIN RETURN THE SAME ROUTE.
3. FROM MKHWENKWE STREET TAXI RANK ALONG MKHWENKWE STREET RALO STREET KOYANA STREET TURN LEFT NJOLI ROAD TURN RIGHT NTSHEKISA ROAD, CHASE STREET TURN LEFT KEETON STREET TURN

- RIGHT LINDSAY ROAD TURN LEFT STANFORD ROAD TURN RIGHT DURBAN ROAD TAXI RANK RETURN SAME ROUTE.
4. FROM SOWETO JOHNSON ROAD, ZWIDE ALONG JOHNSON ROAD TURN LEFT KOYANA STREET, SPONDO STREET, TURN LEFT UITENHAGE ROAD, COMMERCIAL ROAD, GOVAN MBEDI AVENUE, GRIFFEN STREET, UITENHAGE ROAD TURN RIGHT SPONDO STREET KOYANA STREET TURN RIGHT JOHNSON ROAD RETURN SAME ROUTE.
 5. FROM SEYISI SQUARE ALONG SEYISI STREET TURN RIGHT MAQANDA STREET TURN LEFT TSHANGANA STREET TURN RIGHT AVENUE A, TURN LEFT FERGUSON ROAD, TURN RIGHT OLD GRAHAMSTOWN ROAD, GOVAN MBEDI AVENUE INTO GRIFFEN STREET TAXI RANK RETURN GOVAN MBEDI TURN LEFT FREEWAY BURMAN ROAD TURN LEFT OLD GRAHAMSTOWN ROAD TURN RIGHT FERGUSON ROAD TURN LEFT AVENUE A TURN LEFT TSHANGANA STREET TURN RIGHT MAQANDA STREET TURN LEFT TO SEYISI SQUARE.
 6. FROM N.U.6 MOTHERWELL TAXI RANK TO NZUNGA STREET TURN RIGHT NZUNGA STREET TURN RIGHT M17, TURN LEFT OLD GRAHAMSTOWN ROAD THROUGH SWARTKOPS TURN LEFT N2 THROUGH FREEWAY TO GRIFFEN STREET TAXI RANK AND RETURN THE SAME ROUTE.

OP.418209. (2) ZENZILE NM ID NO 5007250782083. (3) DISTRICT: PORT ELIZABETH. POSTAL ADDRESS: PLOT 64 MISSION ROAD, GREENBUSHES, PORT ELIZABETH, 6001 C/O MR. V. MKHOLI 11 MGALAGALA STREET, KWADWESI, PORT ELIZABETH, 6001. (4) NEW APPLICATION. (5) 1 X 10 PASSENGERS.

- (6) THE CONVEYANCE OF TAXI PASSENGERS. (7) AUTHORITY:
1. FROM KWAZAKHELE SINGLEMEN'S QUARTERS TAXI RANK NJOLI ROAD TURN RIGHT NTSHEKISA STREET TURN LEFT NGESI STREET MENDI ROAD TURN LEFT FERGUSON ROAD TURN LEFT OLD GRAHAMSTOWN TURN RIGHT TO N2 TURN LEFT NAMAGA JUNCTION VIA PATERSON, COOKHOUSE, VIA CRADOCK, VIA STEYNSBERG, VIA VERWOERD DAM VIA BLOEMFONTEIN N1 TO WANDERERS TAXI RANK AND RETURN SAME ROUTE.
 2. FROM GRIFFEN TAXI RANK TURN LEFT HOLLAND STREET TURN LEFT GOVAN MBEDI AVENUE M4 TURN LEFT HUMANSBURG CAPE TOWN N2 VIA HUMANSBURG, VIA PLETTERBERG BAY, KNYSNA, VIA GEORGE, MOSSELBAY, VIA RIVERSDALE, RIVIERSONDEREND VIA SWELLENDAM, CALEDON, GRABOUW, SOMERSET WEST THEN CAPE TOWN CATA TAXI RANK AND RETURN SAME ROUTE.
 3. FROM SINGLEMEN'S QUARTERS KWAZAKHELE TAXI RANK TURN RIGHT NJOLI ROAD TURN RIGHT NTSHEKISA STREET TURN LEFT FERGUSON ROAD TURN LEFT OLD GRAHAMSTOWN ROAD TURN RIGHT BAXTER ROAD TURN RIGHT BURMAN ROAD TURN LEFT N2 VIA GRAHAMSTOWN, VIA FORT BEAUFORT VIA SEYMOUR VIA WHITTLESEA VIA QUEENSTOWN VIA COFIMVABA TO ENGCOCO TAXI RANK AND RETURN SAME ROUTE.
 4. FROM DURBAN ROAD TAXI RANK KORSTEN TURN RIGHT KEMPSTON ROAD TURN RIGHT BIRD DRIVE TURN LEFT CAPE ROAD TO ST. ALBANS PRISON AND RETURN USING THE SAME ROUTE.
 5. FROM KWANOXOLO TAXI RANK TO OLD UITENHAGE ROAD THROUGH KLEINSKOOL MISSIONVALE MAIN ROAD TURN RIGHT UITENHAGE ROAD COMMERCIAL ROAD, GOVAN MBEDI AVENUE GRIFFEN STREET TAXI RANK RETURN FREEWAY, TURN LEFT TO COMMERCIAL ROAD AND TURN RIGHT UITENHAGE ROAD MAIN ROAD MISSIONVALE, KLEINSKOOL AND KWANOXOLO.



*Looking for back copies and out of print issues of
the Government Gazette and Provincial Gazettes?*

The National Library of SA has them!

Let us make your day with the information you need ...

National Library of SA, Pretoria Division

PO Box 397

0001 PRETORIA

Tel.:(012) 321-8931, Fax: (012) 325-5984

E-mail: infodesk@nlsa.ac.za



*Soek u ou kopieë en uit druk uitgawes van die
Staatskoerant en Provinsiale Koerante?*

Die Nasionale Biblioteek van SA het hulle!

Met ons hoef u nie te sukkel om inligting te bekom nie ...

Nasionale Biblioteek van SA, Pretoria Divisie


Posbus 397

0001 PRETORIA

Tel.:(012) 321-8931, Faks: (012) 325-5984

E-pos: infodesk@nlsa.ac.za

Wetlands are wonderlands!




Department of Environmental Affairs and Tourism

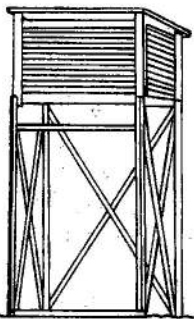



THE WEATHER BUREAU HELPS FARMERS TO PLAN THEIR CROP








THE WEATHER BUREAU: DEPARTMENT OF ENVIRONMENTAL AFFAIRS & TOURISM
DIE WEERBURO: DEPARTEMENT VAN OMGEWINGSAKE EN TOERISME



SA WEATHER BUREAU SA WEERBURO

**W
E
A
T
H
E
R
·
S
E
R
V
I
C
E
S
·
W
E
E
R
D
I
E
N
S
T
E**



DEPT. OF ENVIRONMENTAL AFFAIRS AND TOURISM · DEPT. VAN OMGEWINGSAKE EN TOERISME

Printed by and obtainable from the Government Printer, Bosman Street, Private Bag X85, Pretoria, 0001

Publications: Tel: (012) 334-4508, 334-4509, 334-4510

Advertisements: Tel: (012) 334-4673, 334-4674, 334-4504

Subscriptions: Tel: (012) 334-4735, 334-4736, 334-4737

Cape Town Branch: Tel: (021) 465-7531

Gedruk deur en verkrygbaar by die Staatsdrukker, Bosmanstraat, Privaatsak X85, Pretoria, 0001

Publikasies: Tel: (012) 334-4508, 334-4509, 334-4510

Advertensies: Tel: (012) 334-4673, 334-4674, 334-4504

Subskripsies: Tel: (012) 334-4735, 334-4736, 334-4737

Kaapstad-tak: Tel: (021) 465-7531