



# Government Gazette Staatskoerant

REPUBLIC OF SOUTH AFRICA  
REPUBLIEK VAN SUID-AFRIKA

Vol. 439

Pretoria, 4 January 2002  
Januarie

**No. 22998**



**AIDS HELPLINE: 0800-123-22 Prevention is the cure**

---

**CONTENTS****INHOUD**

<i>No.</i>	<i>Page No.</i>	<i>Gazette No.</i>	<i>No.</i>	<i>Bladsy No.</i>	<i>Koerant No.</i>
<b>Transport, Department of</b>			<b>Vervoer, Departement van</b>		
Applications for Public Road Carrier Permits:			Aansoeke om Openbare Padvervoerpermities:		
Durban .....	11	22998	Durban .....	11	22998
Port Elizabeth .....	5	22998	Port Elizabeth .....	5	22998

---

## APPLICATIONS FOR PUBLIC ROAD CARRIER PERMITS

Particulars in respect of applications for public road carrier permits (as submitted to the respective local road transportation boards or the National Transport Commission) indicating, firstly, the reference number, and then—

- (a) the name of the applicant;
- (b) the place where the applicant conducts his business or wishes to conduct his business, as well as his postal address;
- (c) the nature of the application, that is whether it is an application for—
  - (C1) the grant of such permit;
  - (C2) the grant of additional authorisation;
  - (C3) the amendment of a route;
  - (C4) the amendment of a time-table;
  - (C5) the amendment of tariffs;
  - (C6) the renewal of such permit;
  - (C7) the transfer of such permit;
  - (C8) the change of the name of the undertaking concerned;
  - (C9) the replacement of a vehicle;
  - (C10) the amendment of vehicle particulars; or
  - (C11) an additional vehicle with existing authorisation;—as well as, in the case of an application contemplated in (C6) or (C7)—
  - (C12) the number of the permit concerned;
- (d) the number and type of vehicles, including the carrying capacity or gross vehicle mass of the vehicles involved in the application;
- (e) the nature of the road transportation or proposed road transportation, that is whether it involves persons or goods, or both;
- (f) the class or classes of goods that are conveyed or are to be conveyed; and
- (g) the points between or the route or routes along or the area or areas within which the road transportation is conducted or the proposed road transportation is to be conducted,

where any of (a) to (g) are applicable, are published below in terms of section 14 (1) of the Road Transportation Act, 1977 (Act No. 74 of 1977).

In terms of regulation 4 of the Road Transportation Regulations, 1977, written representations supporting or opposing these applications must, within 21 (twenty-one) days from the date of this publication, be lodged by hand with, or dispatched by registered post to, the local road transportation board concerned in quadruplicate, and lodged by hand with, or dispatched by registered post to, the applicant at his advertised address [see (b)] in single copy.

---

## AANSOEKE OM OPENBARE PADVERVOERPERMITTE

Besonderhede ten opsigte van aansoeke om openbare padvervoerpermitte (soos ingedien by die onderskeie plaaslike padvervoerrade of die Nasionale Vervoerkommissie) met aanduiding van, eerstens die verwysingsnommer, en dan—

- (a) die naam van die aansoeker;
- (b) die plek waar die aansoeker sy besigheid dryf of wil dryf, asook sy posadres;
- (c) die aard van die aansoek, dit wil sê of dit 'n aansoek om—
  - (C1) die toestaan van sodanige permit;
  - (C2) die toestaan van bykomende magtiging;

- (C3) die wysiging van 'n roete;
- (C4) die wysiging van 'n tydtafel;
- (C5) die wysiging van tariewe;
- (C6) die hernuwing van sodanige permit;
- (C7) die oordrag van sodanige permit;
- (C8) die verandering van die naam van die betrokke onderneming;
- (C9) die vervanging van 'n voertuig;
- (C10) die wysiging van voertuigbesonderhede; of
- (C11) 'n bykomende voertuig met bestaande magtiging is;  
—asook in die geval van 'n aansoek in (C6) of (C7) bedoel—
- (C12) die nommer van die betrokke permit;
- (d) die getal en tipe voertuie, met inbegrip van die dra vermoë of die bruto voertuigmassa van die voertuie wat by die aansoek betrokke is;
- (e) die aard van die padvervoer of voorgenome padvervoer, dit wil sê of dit persone of goedere, of albei behels;
- (f) die klas of klasse van goedere wat vervoer word of vervoer staan te word; en
- (g) die punte waartussen die roete of roetes waaroor die gebied of gebiede waarbinne die padvervoer onderneem staan te word,

waar enige van (a) tot (g) van toepassing is, word ingevolge artikel 14 (1) van die Wet op Padvervoer, 1977 (Wet No. 74 van 1977), hieronder gepubliseer.

Ingevolge regulasie 4 van die Padvervoerregulasies, 1977, moet skriftelike vertoë ter ondersteuning of bestryding van hierdie aansoeke, binne 21 (een-en-twintig) dae vanaf die datum van hierdie publikasie, in viervoud, óf per hand ingedien word by óf per geregistreerde pos, gestuur word aan die betrokke padvervoerraad en in enkelvoud of per hand ingedien word by óf per geregistreerde pos, gestuur word aan die aanseker by sy gepubliseerde adres [kyk (b)].

**PORT ELIZABETH**

*Address to which representations must be submitted: The Secretary, Local Road Transportation Board, Private Bag X6010, Port Elizabeth, 6056, and the respective applicant.*

*Adres waarheen vertoë gerig moet word: Die Sekretaris, Plaaslike Padvervoerraad, Privaat Sak X6010, Port Elizabeth, 6056, en die betrokke applikant.*

Full particulars in respect of each application are open to inspection at the Local Road Transportation Board's office.

Volle besonderhede ten opsigte van elke aansoek lê ter insae by die Plaaslike Padvervoerraad se kantoor.

from/van : 2001/12/28  
from/van : G67

to/tot : 2001/12/28  
to/tot : G67



OP.419432. (2) MAGONGO PM ID NO 5405165756087. (3) DISTRICT: PORT ELIZABETH. POSTAL ADDRESS: 44 MENJA STREET, MOTHERWELL, PE, 6211. (4) NEW (LATE RENEWAL) RE-ADVERT. (5) 1 X 15 PASSENGERS. (6) THE CONVEYANCE OF ORGANISED PARTIES. (7) AUTHORITY: FROM POINTS SITUATED WITHIN THE NELSON MANDELA METROPOLITAN AREA OF PORT ELIZABETH TO POINTS SITUATED WITHIN THE REPUBLIC OF SOUTH AFRICA AND RETURN

OP.419769. (2) SKOSANA VS ID NO 3604045203086. (3) DISTRICT: UITENHAGE. POSTAL ADDRESS: 22 HINTSA STREET, KWA NOBUHLE, UITENHAGE, 6242. (4) NEW APPLICATION. (5) 1 X 5 PASSENGERS. (6) THE CONVEYANCE OF TAXI PASSENGERS. (7) AUTHORITY:

1. FROM CONSTITUTION STREET TAXI RANK, TURN INTO DROSDY STREET, THEN INTO DURBAN STREET, INTO MAGENNIS STREET, INTO MELBROOKS STREET, THEN INTO MATANZIMA ROAD, INTO JABAVU STREET, INTO MABANDLA ROAD, INTO HOPA STREET, INTO BUCWA STREET, INTO PHILOM KONA STREET, INTO ZOLILE NOGCAZI TURN INTO DOUZ STREET, INTO TRIZA STREET, BACK INTO ZOLIE NOGCAZI STREET, TURN INTO PHILMON STREET, TURN INTO FUNDAM STREET, THEN INTO BUCWA STREET, INTO BANTOM STREET, PROCEED TO KWAMBOYA TAXI RANK, MABANDLA ROAD, KWANOBUHLE (PICK UP & DROP OFF) AND RETURN VIA THE SAME ROUTE.
2. FROM CONSTITUTION STREET TAXI RANK, TURN LEFT INTO UPPER DROSDY STREET, INTO CONSTITUTION STREET, INTO CHASE STREET, THEN INTO CALEDON STREET, INTO KAMESH STREET, INTO BLOEKOM STREET, THEN INTO CHESNUT STREET, INTO ACACIA STREET, THEN INTO PAPPEGAAL, INTO PATRYS STREET, THEN INTO MUSCOVEY STREET, INTO LOVEBIRD STREET, THEN INTO KAMESH STREET CROSS THE BRIDGE INTO LAPLAND (DROP OFF) THEN PROCEED INTO TUNA STREET, TUNA CIRCLE TAXI RANK (DROP OFF & PICK UP) AND RETURN VIA THE SAME ROUTE.
3. FROM CONSTITUTION STREET TAXI RANK, INTO DROSDY STREET, INTO DURBAN STREET, INTO MAGENNIS STREET, INTO MELBROOKS STREET, INTO MATANZIMA ROAD, INTO PONANA TINI ROAD, INTO PITYANA STREET, INTO DLALA STREET, INTO MTYINGIZANE STREET, INTO KINIKINI STREET, INTO MONDILE STREET, INTO PHILANI NTSIKA STREET, INTO NGEYAKHE STREET, INTO 1ST AVENUE, INTO 2ND AVENUE, INTO NGEYAKHE STREET, INTO PHILANI NTSIKA STREET, RIGHT INTO LAWRENCE VINQI STREET TAXI RANK, KHAVALITSHA (DROP OFF & PICK UP) AND RETURN VIA THE SAME ROUTE.
4. FROM CONSTITUTION TAXI RANK, TURN LEFT INTO UPPER DROSDY STREET, TURN RIGHT AT CALEDON STREET, PROCEED TO UNION ROAD AND JOIN OLD UITENHAGE ROAD, THEN INTO ALGOA ROAD, THEN INTO CHASE STREET, LEFT INTO KEETON STREET, TURN RIGHT INTO LINDSAY ROAD, LEFT INTO STANFORD ROAD, RIGHT INTO JACKSON STREET, LEFT INTO DURBAN ROAD, DOWN COTTRELL STREET, RIGHT INTO STANFORD ROAD, TURN LEFT INTO BERG STREET SQUARE TAXI RANK, KORSTEN PICK UP & DROP OFF) AND RETURN VIA KEMPSTON ROAD, LEFT INTO COMMERCIAL ROAD, THEN INTO UITENHAGE ROAD, LEFT INTO DESPATCH MAIN ROAD, RIGHT INTO ALGOA ROAD, THEN INTO DURBAN ROAD, INTO DROSDY STREET, LEFT INTO CONSTITUTION TAXI RANK. UITENHAGE
5. FROM CONSTITUTION TAXI RANK, LEFT INTO UPPER DROSDY STREET, TURN RIGHT AT CALEDON STREET, TURN LEFT INTO VAN DER STEL STREET, TURN RIGHT INTO DANIEL PIENAAR STREET, TURN LEFT AT AMANZI ESTATE, INTO COEGA ROAD, RIGHT INTO TYINIRA ROAD, TURN LEFT INTO NGEDLE ROAD, THEN TURN RIGHT INTO TYITYABA ROAD, TURN INTO UNCEDO TAXI RANK AT EDOLWENI, NU 10, MOTHERWELL (DROP OFF & PICK UP) AND RETURN VIA THE SAME ROUTE.

OP.419782. (2) DAVIDS NW ID NO 4311075053014. (3) DISTRICT: PORT ELIZABETH. POSTAL ADDRESS: 28 WATSON CRESC, SALSONEVILLE, PORT ELIZABETH, 6020. (4) ADDITIONAL AUTHORITY, PERMIT NO. 402421/5 FROM DAVIDS NW (13 X PASSENGERS, DISTRICT: PORT ELIZABETH). (5) 1 X 13 PASSENGERS. (6) THE CONVEYANCE OF TAXI PASSENGERS. (7) AUTHORITY: Permit No. 402421/5

#### DAILY SERVICE

1. FROM NORWICH RANK ALONG STRAND STREET, LEFT INTO HUMEWOOD DRIVE, RIGHT INTO ADMIRELITY DRIVE LEFT INTO UNIVERSITY DRIVE AND TURN TO UPE AND RETURN VIA SAME ROUTE.
2. FROM NORWICH RANK ALONGS STRAND STREET LEFT INTO HUMEWOOD DRIVE, RIGHT ON 2ND AVENUE, LEFT INTO COLLEGE CAMPUS, RIGHT INTO 3RD AVENUE, LEFT INTO ERASMUS DRIVE, LEFT INTO ADMIRELITY DRIVE, RIGHT INTO UNIVERSITY DRIVE, TURN AT UPE AND RETURN VIA THE SAME ROUTE.
3. FROM NORWICH RANK ALONG STRAND STREET INTO WALMER BOULEVARD, LEFT INTO MITCHELL STREET, LEFT ALONG FOREST HILL DRIVE UNTIL END AND RETURN VIA THE SAME ROUTE.
4. FROM NORWICH RANK ALONG STRAND STREET, LEFT INTO RUSSELL ROAD, RIGHT INTO GOVAN MBEKI AVENUE, ALONG COMMERCIAL ROAD, INTO UITENHAGE ROAD, LEFT INTO DYKE ROAD, RIGHT INTO OLD UITENHAGE ROAD, INTO CONSTITUTION RAND, UITENHAGE AND RETURN VIA THE SAME ROUTE.
5. FROM STRAND STRAAT TAXI RANK INTO M9 INTO WALMER BOULEVARD INTO FIFTH AVENUE, INTO VILLIERS ROAD INTO

SIXTH AVENUE INTO MAIN ROAD (WALMER) INTO 17TH AVENUE INTO HAROLD STREET (CHARLO) INTO WALTER ROAD INTO BUFFELSPONTEIN ROAD (MOUNT PLEASANT) INTO SEAVIEW ROAD INTO OLD SEAVIEW ROAD AND RETURN VIA THE SAME ROUTE.

6. FROM STRAND STREET TAXI RANK INTO STRAND STREET INTO RUSSELL ROAD INTO GOVAN MBEKI AVENUE INTO Uitenhage Road INTO COMMERCIAL ROAD INTO Uitenhage Road INTO DYKE ROAD INTO ROTTINGDEAN ROAD INTO ST. LEONARDS ROAD INTO DYKE ROAD INTO OLD BETHELSDORP ROAD INTO OLD Uitenhage Road (MISSIONVALE) TO VISTA UNIVERSITY AND RETURN VIA THE SAME ROUTE.

#### LONG DISTANCE.

##### 7. PORT ELIZABETH - CAPE TOWN

FROM NORWICH LONG DISTANCE TAXI RANK INTO STRAND STREET INTO VICTORIA QUAY, INTO MANCHESTER STREET, INTO GOVAN MBEKI AVENUE INTO MOUNT ROAD, ONTO SETTLERS FREEWAY, TO THE N2, WEST VIA HUMANSDORP TAXI RANK (DROP OFF & PICK) UP VIA THE NEW HORIZONS TAXI RANK, PLETTENBERG BAY (DROP OFF & PICK UP) VIA KNYSNA TAXI RANK IN NELSON STREET (DROP OFF & PICK UP) VIA NORWICH TAXI RANK, ST. MARKS SQUARE, GEORGE (PICK UP & DROP OFF) VIA MOSSEL BAY TAXI RANK IN BILL JEFFREY DRIVE (PICK UP & DROP OFF) TO CAPE TOWN STATION DECK IN PIROW STREET (DROP OFF ONLY) AND RETURN VIA THE SAME ROUTE.

##### 8. PORT ELIZABETH - CAPE TOWN

FROM NORWICH LONG DISTANCE TAXI RANK INTO STRAND STREET INTO VICTORIA QUAY, INTO MANCHESTER STREET INTO GOVAN MBEKI AVENUE INTO MOUNT ROAD, ONTO SETTLERS FREEWAY TO THE N2 WEST VIA KAREEDOUW VIA CANVADA STREET, JOUBERTINA VIA KRAKEEL VIA LOUWERWATER VIA MUSGUND VIA HAARLEM VIA AVONTUUR VIA UNIONDALE (R62) VIA DE RUST (R339) (PICK UP & DROP OFF) VIA DYSELSDORP (N12) VIA SPRINGBOK AVENUE CIRCLE OUDTSHOORN (PICK UP & DROP OFF) VIA CALITZDORP (R62) VIA LADISMITH VIA BARRYDALE VIA MONTAGU VIA ASHTON (N15) VIA ROBERTSON VIA WORCESTER (N1) VIA PAARL TO CAPE TOWN STATION DECK IN PIROW STREET (DROP OFF ONLY) AND RETURN VIA THE SAME ROUTE.

##### 9. PORT ELIZABETH - ABERDEEN

FROM NORWICH LONG DISTANCE TAXI RANK INTO STRAND STREET INTO VICTORIA QUAY, INTO MANCHESTER STREET, INTO GOVAN MBEKI AVENUE, INTO COMMERCIAL ROAD INTO Uitenhage Road VIA CONSTITUTION TAXI RANK, Uitenhage (PICK UP & DROP OFF) VIA GLENCONNOR (R75) VIA SPRINGBOK STREET, JANSENVILLE (PICK UP & DROP OFF) VIA BREE STREET, GRAAFF-REINET (DROP OFF ONLY) VIA THE N9 TO CHURCH STREET, ABERDEEN (PICK UP & DROP OFF) AND RETURN VIA THE SAME ROUTE.

##### 10. PORT ELIZABETH - MIDDELBURG (CAPE)

FROM NORWICH LONG DISTANCE TAXI RANK ALONG STRAND STREET AND VICTORIA QUAY, LEFT INTO MANCHESTER STREET RIGHT INTO GOVAN MBEKI AVENUE VIA Uitenhage Road TO DESPATCH, Uitenhage CONSTITUTION TAXI RANK, Uitenhage, GLENCONNOR (R75) VIA SPRINGBOK STREET, JANSENVILLE (PICK UP & DROP OFF) VIA BREE STREET, GRAAFF-REINET (DROP OFF ONLY) ONTO N9 TO MIDDELBURG (PICK UP & DROP OFF) AND RETURN VIA THE SAME ROUTE.

##### 11. PORT ELIZABETH - SOMERSET EAST - CRADOCK

FROM NORWICH LONG DISTANCE TAXI RANK INTO STRAND STREET INTO VICTORIA QUAY, INTO MANCHESTER STREET, INTO GOVAN MBEKI AVENUE, ONTO SETTLERS FREEWAY - N2 NORTH VIA COLCHESTER, PATERSON (N10), COOKHOUSE (N10), NORWICH LONG DISTANCE TAXI RANK, FRANCIS STREET, SOMERSET EAST (PICK UP & DROP OFF) TO BEEREN STREET TAXI RANK, CRADOCK (PICK UP & DROP OFF) AND RETURN VIA THE SAME ROUTE.

##### 12. PORT ELIZABETH - EAST LONDON

FROM NORWICH LONG DISTANCE TAXI RANK INTO STRAND STREET INTO VICTORIA QUAY, INTO MANCHESTER STREET, INTO GOVAN MBEKI AVENUE, ONTO SETTLERS FREEWAY - N2 NORTH FREEWAY VIA COLCHESTER, GRAHAMSTOWN, PEDDIE, KING WILLIAM'S TOWN TO EAST LONDON CITY TAXI RANK (DROP OFF ONLY) AND RETURN VIA THE SAME ROUTE.

##### 13. PORT ELIZABETH - EAST LONDON

FROM NORWICH LONG DISTANCE TAXI RANK INTO STRAND STREET INTO VICTORIA QUAY INTO MANCHESTER STREET, INTO GOVAN MBEKI AVENUE, ONTO SETTLERS FREEWAY - N2 NORTH FREEWAY VIA COLCHESTER, ALEXANDRIA, PORT ALFRED TO EAST LONDON CITY TAXI RANK (DROP OFF ONLY) AND RETURN VIA THE SAME ROUTE.

##### 14. PORT ELIZABETH - UPINGTON

FROM NORWICH LONG DISTANCE TAXI RANK INTO STRAND STREET INTO VICTORIA QUAY, INTO MANCHESTER STREET, INTO GOVAN MBEKI AVENUE, TO Uitenhage Road INTO DESPATCH THEN VIA CONSTITUTION TAXI RANK, Uitenhage, JANSENVILLE (R75),

NORWICH LONG DISTANCE TAXI RANK, BREE STREET, GRAAFF-REINET (R63), MIDDELBURG (N9), DE AAR (N10), BRITSTOWN (N10), PRIESKA (N10), TO GOOD HOPE TAXI RANK, UPINGTON AND RETURN VIA THE SAME ROUTE.

15. PORT ELIZABETH - WILLOWMORE

FROM NORWICH LONG DISTANCE TAXI RANK ALONG STRAND STREET AND VICTORIA QUAY, INTO MANCHESTER STREET, INTO GOVAN MBEDI AVENUE TO Uitenhage Road via Constitution Taxi Rank, Uitenhage (Pick Up & Drop Off) via Glenconnor via Kleinpoort (R329) via Steytlerville to Market Street, Willowmore (Pick Up & Drop Off) and return via the same route.

16. PORT ELIZABETH - SOMERSET EAST - PEARSTON - GRAAFF-REINET

FROM NORWICH LONG DISTANCE TAXI RANK ALONG STRAND STREET INTO VICTORIA QUAY, INTO MANCHESTER STREET, INTO GOVAN MBEDI AVENUE, ONTO SETTLERS FREEWAY NORTH ON N2 VIA COLCHESTER VIA PATERSON (N10) VIA COOKHOUSE VIA FRANCIS STREET, SOMERSET EAST (Pick Up & Drop Off) via PEARSTON (Pick Up & Drop Off) TO BREE STREET, GRAAFF-REINET (Drop Off Only) and return via JANSVILLE, GLENCONNOR, Uitenhage to STRAND STREET, PORT ELIZABETH.

EXISTING AUTHORITY

AS PER RECORDS AT THE OFFICE OF THE LRTB

OP.419785. (2) GESWINT R ID NO 5503185132014. (3) DISTRICT: HUMANSDORP. POSTAL ADDRESS: PO BOX 365, HUMANSDORP, 6300. (4) ADDITIONAL VEHICLE. (5) 1 X 15 PASSENGERS. (6) THE CONVEYANCE OF TAXI PASSENGERS. (7) AUTHORITY:

1. FROM KRUISFONTEIN, ARCADIA TO HUMANSDORP TAXI RANK AND RETURN VIA THE SAME ROUTE.
2. FROM HUMANSDORP TAXI RANK TO JEFFREYS BAY TAXI RANK AND RETURN VIA THE SAME ROUTE.
3. FROM HUMANSDORP TAXI RANK TO ST. FRANCIS BAY AND CAPE ST. FRANCIS VIA ROUTE 330 AND RETURN VIA THE SAME ROUTE.
4. FROM HUMANSDORP TAXI RANK TO OYSTER BAY AND RETURN VIA THE SAME ROUTE.
5. FROM HUMANSDORP TAXI RANK N2 TO KAREEDOUW TAXI RANK, ROUTE 402, JOUBERTINA TAXI RANK AND RETURN VIA THE SAME ROUTE.
6. FROM HUMANSDORP TAXI RANK TO GRAAFF-REINET TAXI RANK VIA ROCKLANDS, Uitenhage, GLENCONNOR, WOLWEFONTEIN, JANSVILLE AND RETURN VIA THE SAME ROUTE.
7. FROM HUMANSDORP TAXI RANK TO GRIFFEN STREET TAXI RANK, PORT ELIZABETH VIA THE N2 TO STANFORD ROAD WITH STOPS AT CLEARY PARK, LIVINGSTONE HOSPITAL, MERCANTILE HOSPITAL AND RETURN VIA THE SAME ROUTE.

OP.419798. (2) WILSON DC ID NO 4711295065088. POSTAL ADDRESS: 4 KOKKEWIET STREET, Uitenhage, 6229. (4) TRANSFER OF PERMIT, PERMIT NO. 403396/3 FROM LOUBSER AL (15 X PASSENGERS, DISTRICT: Uitenhage). (7) AUTHORITY AS IN LAST MENTIONED PERMIT(S).

OP.419802. (2) APRIL W ID NO 5306115171080. (3) DISTRICT: Uitenhage. POSTAL ADDRESS: 5 MALLARD STREET, ROSEDALE, Uitenhage, 6242. (4) NEW APPLICATION. (5) 1 X 5 PASSENGERS. (6) THE CONVEYANCE OF TAXI PASSENGERS. (7) AUTHORITY: FROM POINTS SITUATED WITHIN THE NELSON MANDELA METROPOLITAN AREA OF Uitenhage TO POINTS SITUATED WITHIN THE NELSON MANDELA METROPOLITAN AREA AND RETURN.

OP.419809. (2) JOHNSON J ID NO 4901070156083. (3) DISTRICT: PORT ELIZABETH. POSTAL ADDRESS: 67 OOSTHUIZEN ST, ARCADIA, PE, 6016. (4) INCREASE IN SEATING CAPACITY, PERMIT NO. 410138/0 FROM JOHNSON J (14 X PASSENGERS, DISTRICT: PORT ELIZABETH). (5) 1 X 14 PASSENGERS. (6) THE CONVEYANCE OF TAXI PASSENGERS. (7) AUTHORITY: Permit No. 410138/0

- 1) FROM CLEARY PARK RANK THEN LEFT INTO UNIVERSITY ROAD THEN RIGHT INTO STANFORD ROAD THEN RIGHT AT GAIL ROAD THEN LEFT INTO KOBUS ROAD THEN LEFT INTO BEETLESTONE ROAD THEN RIGHT INTO STANFORD ROAD THEN RIGHT INTO ABLETT STREET, THEN LEFT INTO HIGHFIELD ROAD THEN LEFT INTO COTTRELL STREET, THEN RIGHT INTO STANFORD ROAD ACROSS INTO HARROWER ROAD THEN LEFT INTO FETTES ROAD AND LEFT AT TRAFFIC CIRCLE THEN TO HENNENS AND RIGHT INTO GOVAN MBEDI AREA PROCEED STRAIGHT UNTIL LEFT RUSSELL ROAD AND THEN LEFT INTO STRAND STREET UNTIL TAXI RANK AND RETURN ALONG SAME ROUTE TO CLEARY PARK TAXI RANK.
- 2) FROM CLEARY PARK THEN LEFT INTO UNIVERSITY ROAD THEN



- RIGHT INTO STANFORD ROAD PROCEED UNTIL BRIDGE TURN LEFT ON N2 AND PROCEED INTO TOWN TURN LEFT INTO STRAND STREET UNTIL TAXI RANK AND RETURN ALONG GOVAN MBEKI INTO HARROWER ROAD ACROSS INTO STANFORD ROAD PROCEED STRAIGHT UNTIL LEFT INTO UNIVERSITY ROAD AND RIGHT INTO CLEARY PARK TAXI RANK.
- 3) FROM CLEARY PARK RIGHT INTO NORMAN MIDDLETON THEN LEFT INTO STANFORD ROAD AND PROCEED UNTIL TURN RIGHT AT HEATHCOTE ROAD AND LEFT INTO WILLIAM SLAMMERT AND PROCEED INTO CORNER OF WILLIAM SLAMMERT AND LAWRENCE ERASMUS DRIVE AND RETURN ALONG SAME ROUTE TO CLEARY PARK TAXI RANK.
  - 4) FROM CLEARY PARK TO BOOYSENS PARK AND RETURN : IE CLEARY PARK RANK INTO NORMAN MIDDLETON THEN LEFT AT ROBOT INTO STANFORD ROAD, RIGHT ALONG INTO BOOYSENS PARK DRIVE UNTIL RANK AT SHOPPING CENTRE AND THEN RETURN ALONG SAME ROUTE TO CLEARY PARK TAXI RANK.

OP.419813. (2) VAN DER SCHAFF MB ID NO 7409145194086. POSTAL ADDRESS: 4 BAGLEY STREET, GELVANDALE, PORT ELIZABETH, 6020. (4) TRANSFER OF PERMIT, PERMIT NO. 400756/2 FROM BRUCE MA (13 X PASSENGERS, DISTRICT: PORT ELIZABETH). (7) AUTHORITY AS IN LAST MENTIONED PERMIT(S).

OP.419818. (2) KANNEMEYER CC ID NO 4301175051083. POSTAL ADDRESS: P O BOX 16038, GELVANDALE, PORT ELIZABETH, 6020. (4) TRANSFER OF PERMIT, PERMIT NO. 402912/5 FROM BASSETT TM (15 X PASSENGERS, DISTRICT: PORT ELIZABETH). (7) AUTHORITY AS IN LAST MENTIONED PERMIT(S).

OP.419835. (2) MULLER KA ID NO 7201285039084. POSTAL ADDRESS: 295 CALEDON STR, CENTRAL, UITENHAGE, 6230. (4) TRANSFER OF PERMIT, PERMIT NO. 401551/2 FROM MULLER PJ (4 X PASSENGERS, DISTRICT: UITENHAGE). (7) AUTHORITY AS IN LAST MENTIONED PERMIT(S).

OP.419836. (2) MULLER KA ID NO 7201285039084. POSTAL ADDRESS: 295 CALEDON STR, CENTRAL, UITENHAGE, 6230. (4) TRANSFER OF PERMIT, PERMIT NO. 401832/3 FROM MULLER PJ (4 X PASSENGERS, DISTRICT: UITENHAGE). (7) AUTHORITY AS IN LAST MENTIONED PERMIT(S).

OP.419837. (2) MULLER KA ID NO 7201285039084. POSTAL ADDRESS: 295 CALEDON STR, CENTRAL, UITENHAGE, 6230. (4) TRANSFER OF PERMIT, PERMIT NO. 402241/2 FROM MULLER PJ (4 X PASSENGERS, DISTRICT: UITENHAGE). (7) AUTHORITY AS IN LAST MENTIONED PERMIT(S).

OP.419838. (2) MULLER KA ID NO 7201285039084. POSTAL ADDRESS: 295 CALEDON STR, CENTRAL, UITENHAGE, 6230. (4) TRANSFER OF PERMIT, PERMIT NO. 401123/2 FROM MULLER PJ (4 X PASSENGERS, DISTRICT: UITENHAGE). (7) AUTHORITY AS IN LAST MENTIONED PERMIT(S).

OP.419839. (2) HOLLAND JN ID NO 6604200139080. POSTAL ADDRESS: 43 MCHANDY AVENUE, STEYTLER TOWNSHIP, PORT ELIZABETH, 6001. (4) TRANSFER OF PERMIT, PERMIT NO. 404952/3 FROM HOLLAND SJ (4 X PASSENGERS, DISTRICT: PORT ELIZABETH). (7) AUTHORITY AS IN LAST MENTIONED PERMIT(S).

OP.419842. (2) KARA LS ID NO 6203265086086. (3) DISTRICT: PORT ELIZABETH. POSTAL ADDRESS: 214 DURBAN RD, KORSTEN, PORT ELIZABETH, 6020. (4) NEW (LATE RENEWAL). (5) 1 X 15 PASSENGERS. (6) THE CONVEYANCE OF TAXI PASSENGERS. (7) AUTHORITY:

1. FROM BLOEMENDAL EXTENSIONS 21,23,27,28,31,32 INTO WILLIAM SLAMMERT STREET, LEFT INTO SOUDIEN ROAD, RIGHT INTO RENSBURG STREET, PROCEED TO STANFORD ROAD VIA CLEARY PARK, VIA WINDVOGEL, VIA BAATJIES STREET AND GELVAN TERMINUS INTO KOBUS ROAD, TURN LEFT INTO BEETLESTONE ROAD INTO STANFORD ROAD RIGHT INTO ABLETT STREET, KORSTEN THEN INTO HIGHFIELD ROAD THEN INTO COTTRELL STREET INTO STANFORD ROAD THEN INTO HARROWER ROAD LEFT INTO FETTES ROAD OR PROCEED WITH HARROWER ROAD AND INTO FETTES ROAD AND LEFT INTO THEALE STREET THEN INTO GOVAN MBEKI INTO STRAND STREET TAXI TERMINUS AND RETURN VIA THE SAME ROUTE. (PICK UP & DROP OFF - ALL STOPS)
2. FROM KLEINSKOOL MAIN ROAD INTO RENSBURG STREET, RIGHT INTO SOUDIEN ROAD RIGHT INTO RENSBURG STREET PROCEED TO STANFORD ROAD VIA CLEARY PARK, VIA WINDVOGEL, VIA BAATJIES STREET AND GELVAN TERMINUS INTO KOBUS ROAD, TURN LEFT INTO BEETLESTONE ROAD INTO STANFORD ROAD RIGHT INTO ABLETT STREET, KORSTEN THEN INTO HIGHFIELD ROAD THEN INTO COTTRELL STREET INTO STANFORD ROAD THEN INTO HARROWER ROAD THEN INTO FETTES ROAD, OR

PROCEED WITH HARROWER ROAD AND INTO FETTES ROAD AND LEFT INTO THEALE STREET THEN INTO GOVAN MBEKI INTO STRAND STREET TAXI TERMINUS AND RETURN VIA THE SAME ROUTE. (PICK UP & DROP OFF - ALL STOPS)

3. FROM BOOYSENS PARK STRAIGHT INTO STANFORD ROAD, PROCEED STANFORD ROAD INTO CLEARY PARK VIA WINDVOGEL VIA BAATJIES STREET AND GELVAN TERMINUS INTO KOBUS ROAD, TURN LEFT INTO BEETLESTONE ROAD INTO STANFORD ROAD RIGHT INTO ABLETT STREET, KORSTEN THEN INTO HIGHFIELD ROAD THEN INTO COTTRELL STREET INTO STANFORD ROAD THEN INTO HARROWER ROAD LEFT INTO FETTES ROAD OR, PROCEED WITH HARROWER ROAD AND INTO FETTES ROAD AND LEFT INTO THEALE STREET THEN INTO GOVAN MBEKI INTO STRAND STREET TAXI TERMINUS AND RETURN VIA THE SAME ROUTE (PICK UP & DROP OFF - ALL STOPS).
4. FROM STRAND STREET TAXI TERMINUS INTO GOVAN MBEKI AVENUE ONTO THE N2 FREEWAY LEFT INTO OLD CAPE ROAD VIA THORNHILL (PICK UP & DROP OFF RAILWAY STATION), VIA JEFFREYS BAY (PICK UP & DROP OFF BLOCK TERMINUS) AND THEN PROCEED TO HUMANSDORP TAXI RANK (DROP OFF ONLY) AND RETURN VIA THE SAME ROUTE OR, FROM THORNHILL CROSS THE N2 FREEWAY TO LOERIE (DROP OFF & PICK UP) AND THEN PROCEED TO HANKEY AND PATENSIE (PICK UP & DROP OFF) AND RETURN VIA THE SAME ROUTE.

OP.419845. (2) ANTHONY JC ID NO 6510125074080. POSTAL ADDRESS: 88 SUMMERVILLE AVENUE, WESTERING, PORT ELIZABETH, 6025. (4) TRANSFER OF PERMIT, PERMIT NO. 402085/6 FROM KLAASEN SE (15 X PASSENGERS, DISTRICT: PORT ELIZABETH). (7) AUTHORITY AS IN LAST MENTIONED PERMIT(S).

**DURBAN**

*Address to which representations must be submitted: The Secretary, Local Road Transportation Board, Private Bag X54307, Durban, 4000, and the respective applicant.*

*Adres waarheen vertoë gerig moet word: Die Sekretaris, Plaaslike Padvervoerraad, Privaat Sak X54307, Durban, 4000, en die betrokke applikant.*

Full particulars in respect of each application are open to inspection at the Local Road Transportation Board's office.

Volle besonderhede ten opsigte van elke aansoek lê ter insae by die Plaaslike Padvervoerraad se kantoor.

from/van : 2001/12/20  
from/van : G38

to/tot : 2001/12/20  
to/tot : G38

OP.1363829. (2) MASAKHANI TOURS & SAFARIS ID NO 200002484523. (3) DISTRICT: REPUBLIC OF SA. POSTAL ADDRESS: P O BOX 533, WESTVILLE, 3630. (4) NEW APPLICATION. (5) 1 X 7 PASSENGERS. (6) THE CONVEYANCE OF TOURISTS. (7) AUTHORITY:

1. FROM 152 BLAIR ATHOLL ROAD, WESTVILLE TO A PRE ARRANGED PICK UP POINT WITHIN THE PROVINCE OF KWA ZULU NATAL AND FROM SUCH POINT TO POINTS WITHIN THE REPUBLIC OF SOUTH AFRICA AND RETURN.
2. FROM 152 BLAIR ATHOLL ROAD, WESTVILLE TO A PRE ARRANGED PICK UP POINT WITHIN THE METROPOLITAN AREA OF JOHANNESBURG AND FROM SUCH POINT TO POINTS OF TOURIST ATTRACTION WITHIN THE R.S.A AND RETURN.

OP.1363804. (2) GRIFFITHS EJ ID NO 5210195117080. (3) DISTRICT: REPUBLIC OF SA. POSTAL ADDRESS: P O BOX 10390, MARINE PARADE, DURBAN, 4056. (4) NEW APPLICATION. (5) 1 X 10 PASSENGERS. (6) THE CONVEYANCE OF TOURISTS. (7) AUTHORITY: FROM 34 CROWDER PLACE, MORNINGSIDE DURBAN TO A PRE ARRANGED PICK UP POINT WITHIN THE REPUBLIC OF SOUTH AFRICA AND FROM SUCH POINT TO POINTS WITHIN THE REPUBLIC OF SOUTH AFRICA AND RETURN.

OP.1363739. (2) BUSCOR (PTY) LTD ID NO 950659307. (3) DISTRIK: REPUBLIC OF SA. POSADRES: P O BOX 14400, LYTTLETON, 0140 P/A M J DIPPENAAR P O BOX 2551, PRETORIA, 0001. (4) NUWE AANSOEK. (5) 41 X 46 PASSASIERE. (6) DIE VERVOER VAN GEORGANISEERDE GESELSKAPPE. (7) MAGTIGING: VANAF PUNTE BINNE N STRAAL VAN 80 (TAGTIG) KILOMETERS VANAF DURBAN INTERNASIONALE LUGHAWA NA PUNTE BINNE DIE RSA EN TERUG.

OP.1363667. (2) RUMADILI TRANSPORT SERVICES CC ID NO 200007098323. (3) DISTRICT: REPUBLIC OF SA. POSTAL ADDRESS: P O BOX 4214, RIETVALLEIRAND, 0174 C/O CD NEL & ASSOCIATE (TVL) CC BOX 11083, HATFIELD, 0028. (4) NEW APPLICATION. (5) 5 X 10 PASSENGERS. (6) THE CONVEYANCE OF TOURISTS. (7) AUTHORITY:

- I) BETWEEN POINTS WITHIN A RADIUS OF 200KM FROM DURBAN P.O.
- II) FROM DURBAN TO POINTS WITHIN THE REPUBLIC OF SOUTH AFRICA AND RETURN TO DURBAN OR THE NEAREST AIRPORT.

# Dog ate your Gazette? ... read it online



## www.SA Gazettes.co.za


**A new information Portal keeping you up to date with news, legislation, the Parliamentary programme and which is the largest pool of SA Gazette information available on the Web.**

- Easily accessible through the www!
  - Government Gazettes - from January 1994
  - Compilations of all Indexes pertaining to the past week's Government Gazettes
  - All Provincial Gazettes - from September 1995
  - Parliamentary Bills - as of January 1999
- Available in full-text, with keyword searching
- Sabinet Online scans, formats, edits and organize information for you. Diagrams and forms included as images.
- No stacks of printed gazettes - all on computer. Think of the storage space you save.
- Offer Bill Tracker - complementing the SA Gazettes products.

**For easy electronic access to full-text gazette info, subscribe to the SA Gazettes from Sabinet Online. Please visit us at [www.sagazettes.co.za](http://www.sagazettes.co.za)**







*Looking for back copies and out of print issues of  
the Government Gazette and Provincial Gazettes?*

## The National Library of SA has them!

Let us make your day with the information you need ...

National Library of SA, Pretoria Division

PO Box 397

0001 PRETORIA

Tel.:(012) 321-8931, Fax: (012) 325-5984

E-mail: [infodesk@nlsa.ac.za](mailto:infodesk@nlsa.ac.za)



*Soek u ou kopieë en uit druk uitgawes van die  
Staatskoerant en Provinsiale Koerante?*

## Die Nasionale Biblioteek van SA het hulle!

Met ons hoef u nie te sukkel om inligting te bekom nie ...

Nasionale Biblioteek van SA, Pretoria Divisie

Posbus 397





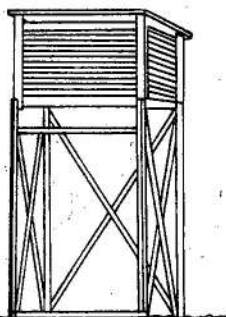

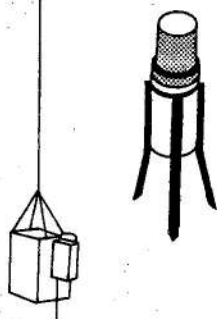
0001 PRETORIA

Tel.:(012) 321-8931, Faks: (012) 325-5984

E-pos: [infodesk@nlsa.ac.za](mailto:infodesk@nlsa.ac.za)

# SA WEATHER BUREAU SA WEERBURO

**W  
E  
A  
T  
H  
E  
R  
·  
S  
E  
R  
V  
I  
C  
E  
S  
·  
W  
E  
E  
R  
D  
I  
E  
N  
S  
T  
E**





THE WEATHER BUREAU: DEPARTMENT OF ENVIRONMENTAL AFFAIRS AND TOURISM

Printed by and obtainable from the Government Printer, Bosman Street, Private Bag X85, Pretoria, 0001  
Publications: Tel: (012) 334-4508, 334-4509, 334-4510  
Advertisements: Tel: (012) 334-4673, 334-4674, 334-4504  
Subscriptions: Tel: (012) 334-4735, 334-4736, 334-4737  
Cape Town Branch: Tel: (021) 465-7531

Gedruk deur en verkrygbaar by die Staatsdrukker, Bosmanstraat, Privaatsak X85, Pretoria, 0001  
Publikasies: Tel: (012) 334-4508, 334-4509, 334-4510  
Advertensies: Tel: (012) 334-4673, 334-4674, 334-4504  
Subskripsies: Tel: (012) 334-4735, 334-4736, 334-4737  
Kaapstad-tak: Tel: (021) 465-7531