



Government Gazette Staatskoerant

REPUBLIC OF SOUTH AFRICA
REPUBLIEK VAN SUID-AFRIKA

Vol. 441 Pretoria, 1 March 2002
Maart

No. 23157



AIDS HELPLINE: 0800-0123-22 Prevention is the cure

CONTENTS

<i>No.</i>	<i>Page No.</i>	<i>Gazette No.</i>
Transport, Department of		
Applications for Public Road Carrier Permits:		
Bloemfontein	5	23157
Goodwood	8	23157
Nelspruit	28	23157
Port Elizabeth	39	23157

INHOUD

<i>No.</i>	<i>Bladsy No.</i>	<i>Koerant No.</i>
Vervoer, Departement van		
Aansoeke om Openbare Padvervoerper- mitte:		
Bloemfontein	5	23157
Goodwood	8	23157
Nelspruit	28	23157
Port Elizabeth	39	23157

APPLICATIONS FOR PUBLIC ROAD CARRIER PERMITS

Particulars in respect of applications for public road carrier permits (as submitted to the respective local road transportation boards or the National Transport Commission) indicating, firstly, the reference number, and then—

- (a) the name of the applicant;
- (b) the place where the applicant conducts his business or wishes to conduct his business, as well as his postal address;
- (c) the nature of the application, that is whether it is an application for—
 - (C1) the grant of such permit;
 - (C2) the grant of additional authorisation;
 - (C3) the amendment of a route;
 - (C4) the amendment of a time-table;
 - (C5) the amendment of tariffs;
 - (C6) the renewal of such permit;
 - (C7) the transfer of such permit;
 - (C8) the change of the name of the undertaking concerned;
 - (C9) the replacement of a vehicle;
 - (C10) the amendment of vehicle particulars; or
 - (C11) an additional vehicle with existing authorisation;
 - as well as, in the case of an application contemplated in (C6) or (C7)—
 - (C12) the number of the permit concerned;
- (d) the number and type of vehicles, including the carrying capacity or gross vehicle mass of the vehicles involved in the application;
- (e) the nature of the road transportation or proposed road transportation, that is whether it involves persons or goods, or both;
- (f) the class or classes of goods that are conveyed or are to be conveyed; and
- (g) the points between or the route or routes along or the area or areas within which the road transportation is conducted or the proposed road transportation is to be conducted,

where any of (a) to (g) are applicable, are published below in terms of section 14 (1) of the Road Transportation Act, 1977 (Act No. 74 of 1977).

In terms of regulation 4 of the Road Transportation Regulations, 1977, written representations supporting or opposing these applications must, within 21 (twenty-one) days from the date of this publication, be lodged by hand with, or dispatched by registered post to, the local road transportation board concerned in quadruplicate, and lodged by hand with, or dispatched by registered post to, the applicant at his advertised address [see (b)] in single copy.

AANSOEKE OM OPENBARE PADVERVOERPERMITTE

Besonderhede ten opsigte van aansoeke om openbare padvervoerpermitte (soos ingedien by die onderskeie plaaslike padvervoerrade of die Nasionale Vervoerkommissie) met aanduiding van, eerstens die verwysingsnommer, en dan—

- (a) die naam van die aansoeker;
- (b) die plek waar die aansoeker sy besigheid dryf of wil dryf, asook sy posadres;
- (c) die aard van die aansoek, dit wil sê of dit 'n aansoek om—
 - (C1) die toestaan van sodanige permit;
 - (C2) die toestaan van bykomende magtiging;

- (C3) die wysiging van 'n roete;
- (C4) die wysiging van 'n tydtafel;
- (C5) die wysiging van tariewe;
- (C6) die hernuwing van sodanige permit;
- (C7) die oordrag van sodanige permit;
- (C8) die verandering van die naam van die betrokke onderneming;
- (C9) die vervanging van 'n voertuig;
- (C10) die wysiging van voertuigbesonderhede; of
- (C11) 'n bykomende voertuig met bestaande magtiging is;
—asook in die geval van 'n aansoek in (C6) of (C7) bedoel—
- (C12) die nommer van die betrokke permit;
- (d) die getal en tipe voertuie, met inbegrip van die dra vermoë of die bruto voertuigmassa van die voertuie wat by die aansoek betrokke is;
- (e) die aard van die padvervoer of voorgename padvervoer, dit wil sê of dit persone of goedere, of albei behels;
- (f) die klas of klasse van goedere wat vervoer word of vervoer staan te word; en
- (g) die punte waartussen die roete of roetes waaroor die gebied of gebiede waarbinne die padvervoer onderneem staan te word,

waar enige van (a) tot (g) van toepassing is, word ingevolge artikel 14 (1) van die Wet op Padvervoer, 1977 (Wet No. 74 van 1977), hieronder gepubliseer.

Ingevolge regulasie 4 van die Padvervoerregulasies, 1977, moet skriftelike verhoë ter ondersteuning of bestyding van hierdie aansoeke, binne 21 (een-en-twintig) dae vanaf die datum van hierdie publikasie, in viervoud, of per hand ingedien word by of per geregistreerde pos, gestuur word aan die betrokke padvervoerraad en in enkelvoud of per hand ingedien word by of per geregistreerde pos, gestuur word aan die aanseker by sy gepubliseerde adres [kyk (b)].

BLOEMFONTEIN

Address to which representations must be submitted: The Secretary, Local Road Transportation Board, Private Bag X20579, Bloemfontein, 9300, and the respective applicant.

Adres waarheen vertoë gerig moet word: Die Sekretaris, Plaaslike Padvervoerraad, Privaat Sak X20579, Bloemfontein, 9300, en die betrokke applikant.

Full particulars in respect of each application are open to inspection at the Local Road Transportation Board's office.

Volle besonderhede ten opsigte van elke aansoek lê ter insae by die Plaaslike Padvervoerraad se kantoor.

from/van : 2002/01/28
from/van : G297

to/tot : 2002/01/28
to/tot : G297

OP.1553621. (2) MOKHOATHATSANE TJ ID NO 5704165400088. POSADRES: 1713 SECTION W, BOTSHABELO, 9781. (4) OORDRAG VAN PERMIT, PERMIT NO. 550549/0 VAN TSOMELA GS (15 X PASSASIERE, DISTRIK: BOTSHABELO). (7) MAGTIGING SOOS IN LAASGENOEMDE PERMIT(TE).

OP.1553927. (2) TSUKE MJ ID NO 5912135406081. (3) DISTRIK: HEILBRON. POSTAL ADDRESS: 502 LENONG STREET, PHIRITONA, HEILBRON, 9650 C/O HEILBRON PHIRITONA TAXI ASSOCIATION P.O. BOX 1087, HEILBRON, 9650. (4) NEW APPL. (EXIS. PERMITHOLDER). (5) 1 X 14 PASSENGERS. (6) THE CONVEYANCE OF TAXI PASSENGERS. (7) AUTHORITY:
 (A) ON TRIPS FROM TAXI RANK, CNR. DS. MINNAAR STREET AND LANGMARK STREET, HEILBRON TO TAXI RANK, LENONG STREET, PHIRITONA, HEILBRON AND RETURN.
 (B) ON TRIPS FROM TAXI RANK, CNR. DS. MINNAAR STREET AND LANGMARK STREET, HEILBRON TO TAXI RANK, HOUTKOP, SEBOKENG, VEREENIGING VIA ZAMDELA TAXI RANK, LEKOA STREET, ZAMDELA, SASOLBURG AND TAXI RANK, MOHKOHLO STREET, BOPHELO, VANDERBIJLPARK AND RETURN.
 (C) ON TRIPS FROM TAXI RANK, CNR. DS. MINNAAR STREET AND LANGMARK STREET, HEILBRON TO SETSING TAXI RANK, CNR. MAMPOI STREET AND MOTEKANG STREET, PHUTHADITJHABA VIA TAXI RANK, PETRUS STEYN AND TAXI RANK, REITZ AND RETURN.
 (VEHICLE TO BE STATIONED AT TAXI RANK, CNR. DS. MINNAAR STREET AND LANGMARK STREET, HEILBRON AND MUST BE OPERATED FROM THERE).

OP.1554515. (2) HOERSKOOLO SANDVELD ID NO 3032002230000. (3) DISTRIK: WESSELSBRON. POSADRES: POSBUS 82, WESSELSBRON, 9680. (4) NUWE AANSOEK. (5) 1 X 16 PASSASIERE. (6) DIE VERVOER VAN ANDER. (7) MAGTIGING:
 (A) LEERDERS, OPVOEDERS EN AFRIGTERS VIR AKADEMIESE-, OPVOEDKUNDIGE- EN SPORT DOELEINDE:
 VANAF HOERSKOOLO SANDVELD, DU PREEZSTRAAT, WESSELSBRON NA PUNTE GELEE BINNE DIE RSA EN TERUG.

OP.1554516. (2) HOERSKOOLO SANDVELD ID NO 3032002230000. (3) DISTRIK: WESSELSBRON. POSADRES: POSBUS 82, WESSELSBRON, 9680. (4) NUWE AANSOEK. (5) 1 X 27 PASSASIERE. (6) DIE VERVOER VAN ANDER. (7) MAGTIGING:
 (A) LEERDERS, OPVOEDERS EN AFRIGTERS VIR AKADEMIESE-, OPVOEDKUNDIGE- EN SPORT DOELEINDE:
 VANAF HOERSKOOLO SANDVELD, DU PREEZSTRAAT, WESSELSBRON NA PUNTE GELEE BINNE DIE RSA EN TERUG.

OP.1554517. (2) HOERSKOOLO SANDVELD ID NO 3032002230000. (3) DISTRIK: WESSELSBRON. POSADRES: POSBUS 82, WESSELSBRON, 9680. (4) NUWE AANSOEK. (5) 1 X 72 PASSASIERE. (6) DIE VERVOER VAN ANDER. (7) MAGTIGING:
 (A) LEERDERS, OPVOEDERS EN AFRIGTERS VIR AKADEMIESE-, OPVOEDKUNDIGE- EN SPORT DOELEINDE:
 VANAF HOERSKOOLO SANDVELD, DU PREEZSTRAAT, WESSELSBRON NA PUNTE GELEE BINNE DIE RSA EN TERUG.

OP.1554615. (2) MOKOENA A ID NO 5407295588083. POSADRES: NO. 1629, PETSANA, REITZ, 9810. (4) OORDRAG VAN PERMIT, PERMIT NO. 554501/2 VAN MOKOENA B (14 X PASSASIERE, DISTRIK: REITZ). (7) MAGTIGING SOOS IN LAASGENOEMDE PERMIT(TE).

OP.1554619. (2) MADIBO EP ID NO 6110220616081. (3) DISTRIK: REITZ. POSADRES: P.O. BOX 2433, FRANKFORT, 9830 P/A NAMAHAADI FRANKFORT TAXI ASSOCIATION 771 NAMAHAADI, FRANKFORT, 9830. (4) NUWE AANSOEK. (5) 1 X 14 PASSASIERE. (6) DIE VERVOER VAN TAXI PASSASIERE. (7) MAGTIGING:
 (A) ON TRIPS FROM TAXI RANK, 1214 NAMAHAADI STREET, NAMAHAADI, FRANKFORT TO TAXIDO TAXI RANK, CNR. UNION STREET AND STANLEY STREET, VEREENIGING VIA TAXI RANK, ORANJEVILLE AND TAXI RANK, CNR. PEARSON STREET AND CORNELIS STREET, VILLIERS OR VAALDAM AND RETURN.
 (B) ON TRIPS FROM TAXI RANK, 1214 NAMAHAADI STREET, NAMAHAADI, FRANKFORT TO TAXI RANK, CNR. DS. MINNAAR STREET AND LANGMARK STREET, HEILBRON AND RETURN.
 (C) ON TRIPS FROM TAXI RANK, 1214 NAMAHAADI STREET, NAMAHAADI, FRANKFORT TO SETSING TAXI RANK, CNR. MAMPOI STREET AND MOTEKANG STREET, PHUTHADITJHABA VIA TAXI RANK, TWEELING; TAXI RANK, CNR. VOORTREKKER STREET AND ELLENBERGER STREET, REITZ AND TAXI RANK, KESTELL AND RETURN.
 (D) ON TRIPS FROM TAXI RANK, 1214 NAMAHAADI STREET, NAMAHAADI, FRANKFORT TO RETURN.
 (VEHICLE TO BE STATIONED AT TAXI RANK, 1214 NAMAHAADI STREET, NAMAHAADI, FRANKFORT AND MUST BE OPERATED FROM THERE).

OP.1554627. (2) HOERSKOOLO BULTFONTEIN ID NO 3030000480007. (3) DISTRIK: BULTFONTEIN. POSADRES: POSBUS 284, BULTFONTEIN, 9670. (4) NUWE AANSOEK. (5) 1 X 59 PASSASIERE. (6) DIE VERVOER VAN ANDER. (7) MAGTIGING:
 (A) LEERDERS VAN HOERSKOOLO BULTFONTEIN:
 VANAF PUNTE GELEE BINNE DIE LANDDROSDISTRIK VAN BULTFONTEIN NA

HOERSKOOI BULTFONTEIN, H/V DICKEN- EN STOFBERG STRAAT, BULTFONTEIN EN TERUG.

- (B) LEERDERS, OPVOEDERS EN AFRIGTERS VIR SPORT -, KULTURELE - EN OPVOEDKUNDIGE DOELEINDES:
VANAF HOERSKOOI BULTFONTEIN, H/V DICKEN- EN STOFBERG STRAAT, BULTFONTEIN NA PUNTE GELEE BINNE DIE RSA EN TERUG.

OP.1554628. (2) HOERSKOOI BULTFONTEIN ID NO 3030000480007. (3) DISTRIK: BULTFONTEIN. POSADRES: POSBUS 284, BULTFONTEIN, 9670. (4) NUWE AANSOEK.

- (5) 1 X 15 PASSASIERE. (6) DIE VERVOER VAN ANDER. (7) MAGTIGING:

(A) LEERDERS VAN HOERSKOOI BULTFONTEIN:
VANAF PUNTE GELEE BINNE DIE LANDDROSDISTRIK VAN BULTFONTEIN NA HOERSKOOI BULTFONTEIN, H/V DICKEN- EN STOFBERG STRAAT, BULTFONTEIN EN TERUG.

- (B) LEERDERS, OPVOEDERS EN AFRIGTERS VIR SPORT -, KULTURELE - EN OPVOEDKUNDIGE DOELEINDES:
VANAF HOERSKOOI BULTFONTEIN, H/V DICKEN- EN STOFBERG STRAAT, BULTFONTEIN NA PUNTE GELEE BINNE DIE RSA EN TERUG.

OP.1554629. (2) HOERSKOOI BULTFONTEIN ID NO 3030000480007. (3) DISTRIK: BULTFONTEIN. POSADRES: POSBUS 284, BULTFONTEIN, 9670. (4) NUWE AANSOEK.

- (5) 1 X 24 PASSASIERE. (6) DIE VERVOER VAN ANDER. (7) MAGTIGING:

(A) LEERDERS VAN HOERSKOOI BULTFONTEIN:
VANAF PUNTE GELEE BINNE DIE LANDDROSDISTRIK VAN BULTFONTEIN NA HOERSKOOI BULTFONTEIN, H/V DICKEN- EN STOFBERG STRAAT, BULTFONTEIN EN TERUG.

- (B) LEERDERS, OPVOEDERS EN AFRIGTERS VIR SPORT -, KULTURELE - EN OPVOEDKUNDIGE DOELEINDES:
VANAF HOERSKOOI BULTFONTEIN, H/V DICKEN- EN STOFBERG STRAAT, BULTFONTEIN NA PUNTE GELEE BINNE DIE RSA EN TERUG.

OP.1554630. (2) HOERSKOOI BULTFONTEIN ID NO 3030000480007. (3) DISTRIK: BULTFONTEIN. POSADRES: POSBUS 284, BULTFONTEIN, 9670. (4) NUWE AANSOEK.

- (5) 1 X 28 PASSASIERE. (6) DIE VERVOER VAN ANDER. (7) MAGTIGING:

(A) LEERDERS VAN HOERSKOOI BULTFONTEIN:
VANAF PUNTE GELEE BINNE DIE LANDDROSDISTRIK VAN BULTFONTEIN NA HOERSKOOI BULTFONTEIN, H/V DICKEN- EN STOFBERG STRAAT, BULTFONTEIN EN TERUG.

- (B) LEERDERS, OPVOEDERS EN AFRIGTERS VIR SPORT -, KULTURELE - EN OPVOEDKUNDIGE DOELEINDES:
VANAF HOERSKOOI BULTFONTEIN, H/V DICKEN- EN STOFBERG STRAAT, BULTFONTEIN NA PUNTE GELEE BINNE DIE RSA EN TERUG.

OP.1554631. (2)* HOERSKOOI BULTFONTEIN ID NO 3030000480007. (3) DISTRIK: BULTFONTEIN. POSADRES: POSBUS 284, BULTFONTEIN, 9670. (4) NUWE AANSOEK.

- (5) 1 X 72 PASSASIERE. (6) DIE VERVOER VAN ANDER. (7) MAGTIGING:

(A) LEERDERS VAN HOERSKOOI BULTFONTEIN:
VANAF PUNTE GELEE BINNE DIE LANDDROSDISTRIK VAN BULTFONTEIN NA HOERSKOOI BULTFONTEIN, H/V DICKEN- EN STOFBERG STRAAT, BULTFONTEIN EN TERUG.

- (B) LEERDERS, OPVOEDERS EN AFRIGTERS VIR SPORT -, KULTURELE - EN OPVOEDKUNDIGE DOELEINDES:
VANAF HOERSKOOI BULTFONTEIN, H/V DICKEN- EN STOFBERG STRAAT, BULTFONTEIN NA PUNTE GELEE BINNE DIE RSA EN TERUG.

OP.1554652. (2) MOFOKENG KJ ID NO 5412225670084. POSADRES: TSOELLASTRAAT 1465, BETHLEHEM, 9702 (4) VERVANGING VAN VOERTUIG, PERMIT NO. 554398/0 VAN MOFOKENG KJ (12 X PASSASIERE, DISTRIK: BETHLEHEM).

Permit No. 554398/0

- (A) OP RITTE VANAF BETHLEHEM NA PUNTE GELEE BINNE 'N RADIUS VAN 80 KM VANAF DIE HPK TE BETHLEHEM EN TERUG.
(B) OP TOEVALLIGE RITTE VANAF BETHLEHEM NA PUNTE GELEE BINNE 'N RADIUS VAN 250 KM VANAF DIE HPK TE BETHLEHEM EN TERUG.

OP.1554656. (2)* VAN TONDER J ID NO 6611235012083. (3) DISTRIK: WELKOM. POSADRES: POSBUS 66160, RIEBEECKSTAD, 9469. (4) NUWE AANSOEK. (5) 1 X 11 PASSASIERE. (6) DIE VERVOER VAN TOERISTE. (7) MAGTIGING:

- (A) VANAF WELKOM NA PUNTE GELEE BINNE DIE REPUBLIEK VAN SUID-AFRIKA EN TERUG.

GOODWOOD

Address to which representations must be submitted: The Secretary, Local Road Transportation Board, Private Bag X8, Goodwood, 7460, and the respective applicant.

Adres waarheen vertoë gerig moet word: Die Sekretaris, Plaaslike Padvervoerraad, Privaat Sak X8, Goodwood, 7460, en die betrokke applikant.

Full particulars in respect of each application are open to inspection at the Local Road Transportation Board's Office, 5 Magnolia, Valencia Park, 1201.

Volle besonderhede ten opsigte van elke aansoek lê ter insae by die Plaaslike Padvervoerraad se Kantoor, Magnolia 5, Valencia Park, 1201.

from/van : 2002/02/28
from/van : N99

to/tot : 2002/02/28
to/tot : N99

OP.1504282. (2) TEMBA TRAVEL CC ID NO 883070423. (3) DISTRICT: CALEDON.
 POSTAL ADDRESS: POSBUS 1515, SOMERSET WES, 7129. (4) NEW APPLICATION.
 (5) 1 X 17 PASSENGERS. (6) THE CONVEYANCE OF OTHER. (7) AUTHORITY:

TOURISTS -

FROM PICK UP POINTS SITUATED WITHIN A RADIUS OF 25 KM OF PLACE OF BUSINESS
 SITUATED AT CNR OF KAREE/6TH AVENUE, BOTRIVER TO POINTS WITHIN THE RSA AND
 RETURN.

ORGANISED PARTIES AND THEIR PERSONAL EFFECTS -

FROM PICK UP POINTS SITUATED WITHIN 25 KM OF PLACE OF BUSINESS SITUATED AT
 BOTRIVER TO PLACES SITUATED WITHIN THE RSA AND BACK TO THE PLACE WHERE THE
 PARTY WAS PICKED UP IN THE FIRST INSTANCE: SUBJECT TO THE EXPRESS CONDITION
 THAT THE CONVEYANCE OF SUCH A PARTY MAY ONLY BE UNDERTAKEN IF THE
 SAME PARTY UNDERTAKES THE FORWARD AND
 RETURN JOURNEY AS A UNIT WITH THE SOLE MUTUAL PURPOSE OF
 ATTENDING ONE OR MORE OF THE FOLLOWING:-

- (I) A WEDDING;
- (II) A FUNERAL;
- (III) A RELIGIOUS GATHERING;
- (IV) A SPORTS MEETING, WHETHER AS PARTICIPANTS OR AS
 SPECTATORS;
- (V) A PICNIC OR ANY SIMILAR KIND OF ORGANISED
 ENTERTAINMENT OR RECREATION.

OP.1504283. (2) TEMBA TRAVEL CC ID NO 883070423. (3) DISTRICT: CALEDON.
 POSTAL ADDRESS: POSBUS 1515, SOMERSET WES, 7129. (4) NEW APPLICATION.
 (5) 1 X 10 PASSENGERS. (6) THE CONVEYANCE OF OTHER. (7) AUTHORITY:

TOURISTS -

FROM PICK UP POINTS SITUATED WITHIN A RADIUS OF 25 KM OF PLACE OF BUSINESS
 SITUATED AT CNR OF KAREE/6TH AVENUE, BOTRIVER TO POINTS WITHIN THE RSA AND
 RETURN.

ORGANISED PARTIES AND THEIR PERSONAL EFFECTS -

FROM PICK UP POINTS SITUATED WITHIN 25 KM OF PLACE OF BUSINESS SITUATED AT
 BOTRIVER TO PLACES SITUATED WITHIN THE RSA AND BACK TO THE PLACE WHERE THE
 PARTY WAS PICKED UP IN THE FIRST INSTANCE: SUBJECT TO THE EXPRESS CONDITION
 THAT THE CONVEYANCE OF SUCH A PARTY MAY ONLY BE UNDERTAKEN IF THE
 SAME PARTY UNDERTAKES THE FORWARD AND
 RETURN JOURNEY AS A UNIT WITH THE SOLE MUTUAL PURPOSE OF
 ATTENDING ONE OR MORE OF THE FOLLOWING:-

- (I) A WEDDING;
- (II) A FUNERAL;
- (III) A RELIGIOUS GATHERING;
- (IV) A SPORTS MEETING, WHETHER AS PARTICIPANTS OR AS
 SPECTATORS;
- (V) A PICNIC OR ANY SIMILAR KIND OF ORGANISED
 ENTERTAINMENT OR RECREATION.

OP.1504284. (2) TEMBA TRAVEL CC ID NO 883070423. (3) DISTRICT: CALEDON.
 POSTAL ADDRESS: POSBUS 1515, SOMERSET WES, 7129. (4) NEW APPLICATION.
 (5) 1 X 16 PASSENGERS. (6) THE CONVEYANCE OF OTHER. (7) AUTHORITY:

TOURISTS -

FROM PICK UP POINTS SITUATED WITHIN A RADIUS OF 25 KM OF PLACE OF BUSINESS
 SITUATED AT CNR OF KAREE/6TH AVENUE, BOTRIVER TO POINTS WITHIN THE RSA AND
 RETURN.

ORGANISED PARTIES AND THEIR PERSONAL EFFECTS -

FROM PICK UP POINTS SITUATED WITHIN 25 KM OF PLACE OF BUSINESS SITUATED AT
 BOTRIVER TO PLACES SITUATED WITHIN THE RSA AND BACK TO THE PLACE WHERE THE
 PARTY WAS PICKED UP IN THE FIRST INSTANCE: SUBJECT TO THE EXPRESS CONDITION
 THAT THE CONVEYANCE OF SUCH A PARTY MAY ONLY BE UNDERTAKEN IF THE
 SAME PARTY UNDERTAKES THE FORWARD AND
 RETURN JOURNEY AS A UNIT WITH THE SOLE MUTUAL PURPOSE OF
 ATTENDING ONE OR MORE OF THE FOLLOWING:-

- (I) A WEDDING;
- (II) A FUNERAL;
- (III) A RELIGIOUS GATHERING;
- (IV) A SPORTS MEETING, WHETHER AS PARTICIPANTS OR AS
 SPECTATORS;
- (V) A PICNIC OR ANY SIMILAR KIND OF ORGANISED
 ENTERTAINMENT OR RECREATION.

OP.1504341. (2) MHLABENI JACKSON VUYISILE JV ID NO 5206095809081. (3)
 DISTRICT: WYNBERG. POSTAL ADDRESS: NY 61 NO.75, GUGULETU, 7750. (4)
 ADDITIONAL AUTHORITY, PERMIT NO. 505116/2 FROM MHLABENI JACKSON VUYISILE
 JV (15 X PASSENGERS, DISTRICT: WYNBERG). (5) 1 X 15 PASSENGERS. (6) THE
 CONVEYANCE OF TAXI PASSENGERS. (7) AUTHORITY:

Permit No. 505116/2
 EXISTING AUTHORITY:

FROM GUGULETU AND KHAYELITSHA TO THE REPUBLIC OF SOUTH AFRICA/TRANSKEI BORDER AT NONESI NEK AND RETURN ON CONDITION THAT NO INTERMEDIATE PASSENGERS BE LOADED OR OFF LOADED EN ROUTE ON BOTH THE FORWARD AND RETURN JOURNEY THE SHORTEST ROUTE WILL BE FOLLOWED IN BOTH DIRECTIONS SUBJECT TO THE FOLLOWING CONDITIONS; (A) THAT NO PASSENGERS ARE PICKED UP AT ANY OTHER TAXI RANK. (B) THE VEHICLE MUST BE REGISTERED IN THE NAME OF THE PERMIT HOLDER. (C) THE HOLDER OF THIS PERMIT PROHIBITED FROM ENTERING INTO ANY AGREEMENT WHEREBY ANOTHER PARTY IS PERMITTED TO UNDERTAKE ROAD TRANSPORTATION FOR OWN GAIN UNDER AUTHORITY OF THIS PERMIT.

TAXI PASSENGERS AND THEIR PERSONAL EFFECTS -
DEPART TAXI RANK AT OLD CRICKET RD/GRAND CLAREMONT TURN RIGHT INTO STEGMAN ROAD INTO PALMYRA ROAD FOLLOW LANSDOWN ROAD INTO CHICHESTER ROAD JOIN RACE COURSE ROAD INTO TURF HALL ROAD INTO FLAMINGO CRESCENT INTO LANSDOWNE ROAD AND PROCEED TO GUGULETU, NYANGA, CROSS ROADS AND RETURN SAME ROUTE SUBJECT TO THE FOLLOWING CONDITIONS: (A) THAT NO PASSENGERS ARE PICKED UP AT ANY OTHER TAXI RANK. (B) THE VEHICLE MUST BE REGISTERED IN THE NAME OF THE PERMIT HOLDER. (C) THE HOLDER OF THIS PERMIT IS PROHIBITED FROM ENTERING INTO ANY AGREEMENT WHEREBY ANOTHER PARTY IS PERMITTED TO UNDERTAKE ROAD TRANSPORTATION FOR OWN GAIN UNDER AUTHORITY OF THIS PERMIT.

ADDITIONAL AUTHORITY:

F53 GUGULETU VIA WYNBERG - CLAREMONT

FROM TAXI RANK IN GUGULETU INTO NY1, ALONG NY1 TO LANSDOWNE ROAD, AROUND WETTON CIRCLE, INTO WETTON ROAD, ALONG WETTON ROAD, OVER ROSMEAD AVENUE, LEFT INTO MORON ROAD TO TAXI RANK IN WYNBERG. FROM TAXI RANK IN MORON ROAD, WYNBERG, RIGHT INTO CHURCH STREET, RIGHT INTO EGHAM ROAD, LEFT INTO WETTON ROAD, RIGHT INTO MAIN ROAD, ALONG MAIN ROAD, RIGHT INTO RALPH STREET, CLAREMONT, LEFT INTO FIR STREET TO TAXI RANK IN CLAREMONT SUBJECT TO THE CONDITION THAT NO PASSENGERS ARE PICKED UP IN MAIN ROAD BETWEEN WYNBERG AND CLAREMONT AND FURTHER THAT PASSENGERS ARE ONLY DROPPED OFF IN WYNBERG AND NOT PICKED UP.

F95 GUGULETU - UMTATA

FROM EYONA TAXI RANK IN GUGULETU, RIGHT INTO NY1, LEFT INTO KLIPFONTEIN ROAD, RIGHT INTO DUINEFONTEIN ROAD, RIGHT ONTO N2, ALONG N2, LEFT ONTO R300, ALONG R300 TO N1 TOWARDS PAARL, ALONG N1 TO BEAUFORT WEST, INTO DONKIN STREET, RIGHT INTO R61 TO ABERDEEN, LEFT ONTO R57, ALONG R57 TO QUEENSTOWN, INTO R61 ALONG R61 TO TAXI RANK IN UMTATA AND RETURN ALONG THE SAME ROUTE.

OP.1504352. (2) MABHIJA ZANEMVULA Z ID NO 5102255560087. (3) DISTRICT: WYNBERG. POSTAL ADDRESS: B37B SITE C, KHAYELITSHA, 7784 C/O CODETA - KHAYELITSHA CODETA KUWAIT RANK; SOLOMON, TSHUKU AVE; TRUST FUND OFFICE, SITE C; KHAYELITSHA, 7784. (4) NEW APPLICATION(PERMIT HOLDER). (5) 1 X 15 PASSENGERS. (6) THE CONVEYANCE OF TAXI PASSENGERS. (7) AUTHORITY: KUWAIT - HARARE

FROM SITE C, KUWAIT RANK, LEFT INTO SOLOMON TSHUKU LEFT INTO MAPHONGWANA AVENUE, RIGHT INTO LANSDOWNE ROAD VIA LUZUKO AND DRIFTSAND OLD FAURE ROAD BACK INTO LANSDOWNE ROAD RIGHT INTO MEW WAY, LEFT INTO PAMA ROAD, RIGHT INTO KUSASA ROAD, RIGHT INTO MAKABENI ROAD LEFT INTO SPINE ROAD, LEFT INTO NTLAZANE ROAD, RIGHT INTO STEVE BIKO ROAD, LEFT INTO BUKWAYO ROAD RIGHT INTO NCUMO ROAD, RIGHT INTO FUNZA STREET VIA KUYASA INTO WALTER SISULU ROAD VIA MAKAYA OSCAR MPETHA INTO TAMBO ROAD INTO BATANDWA NDONDO ROAD TO HARARE AND RETURN VIA THE SAME ROUTE.

KUWAIT - MAKAYA

FROM SITE C KUWAIT RANK, LEFT INTO SOLOMON TSHUKU LEFT INTO MAPHONGWANA AVENUE, RIGHT INTO LANSDOWNE ROAD VIA LUZUKO AND DRIFTSAND OLD FAURE ROAD BACK INTO LANSDOWNE ROAD RIGHT INTO MEW WAY, LEFT INTO PAMA ROAD RIGHT INTO KUSASA ROAD, RIGHT INTO MAKABENI ROAD LEFT INTO SPINE ROAD INTO LWANDLE DRIVE INTO ALBERTINA SISULU INTO MONGEZI ROAD INTO LAWULO RIGHT INTO LANSDOWNE INTO TUTU AVENUE, RIGHT INTO LANSDOWNE ROAD LEFT INTO LINDELA ROAD TO MAKAZA AND RETURN VIA THE SAME ROUTE.

KUWAIT - MACASSAR

FROM SITE C KUWAIT RANK, RIGHT INTO SOLOMON TSHUKU LEFT INTO LANSDOWNE ROAD, RIGHT INTO MEW WAY, LEFT INTO PAMA ROAD, LEFT INTO BONGA DRIVE (M45) INTO SULANI DRIVE INTO NYATHI AVENUE, INTO LANSDOWNE ROAD, RIGHT INTO FUKUTHA ROAD INTO

CEKECHA ROAD TO MACASSAR AND RETURN VIA THE SAME ROUTE.
KHAYELITSHA - WYNBERG

FROM TAXI RANK SITE C, KHAYELITSHA VIA LANSLOWNE ROAD, RIGHT INTO JAN SMUTS DRIVE, LEFT INTO TURFHALL ROAD RIGHT INTO PRINCE ARTHUR STREET, LEFT INTO LANSLOWNE ROAD ALONG LANSLOWNE ROAD, LEFT INTO STANHOPE ROAD, RIGHT INTO STATION ROAD TO TAXI RANK IN STATION ROAD, CLAREMONT INTO NEWRY ROAD, LEFT INTO MAIN ROAD ALONG MAIN ROAD, LEFT INTO WETTON ROAD WYNBERG, ALONG WETTON ROAD, INTO OLD WETTON ROAD, RIGHT INTO THOMAS ROAD TO TAXI RANK IN WYNBERG AND RETURN THE SAME ROUTE.
KHAYELITSHA - FISHHOEK

FROM SITE C TAXI RANK TURN LEFT INTO LANSLOWNE ROAD, RIGHT TO MEW WAY RIGHT TO STEVE BIKO ROAD, LEFT TO SWARTKLIP ROAD, RIGHT TO STRANDFONTEIN ROAD, BADEN POWELL DRIVE AROUND TRAFFIC CIRCLE AT PRINCE GEORGE DRIVE INTO ROYAL ROAD INTO BEACH ROAD INTO ATLANTIC ROAD MUIZENBERG, LEFT TO MAIN ROAD FISHHOEK, LEFT INTO SUNRAY INTO BEACH ROAD, LEFT TO TAXI RANK AT FISHHOEK STATION, RIGHT DOWN TO SIMON'S TOWN AND RETURN TO KHAYELITSHA.
KHAYELITSHA - CLAREMONT

FROM TAXI RANK SITE C, KHAYELITSHA VIA LANSLOWNE ROAD, AROUND WETTON CIRCLE INTO WETTON ROAD, ALONG WETTON ROAD, OVER ROSMEAD AVENUE, LEFT INTO MORON ROAD TO TAXI RANK IN WYNBERG RIGHT INTO CHURCH STREET, RIGHT INTO EGHAM ROAD, LEFT INTO WETTON ROAD RIGHT INTO MAIN ROAD ALONG MAIN ROAD, RIGHT INTO RALPH STREET, CLAREMONT LEFT INTO FIR STREET TO TAXI RANK IN CLAREMONT AND RETURN THE SAME ROUTE.
KHAYELITSHA VIA CLAREMONT - WYNBERG

FROM TAXI RANK AT SITE C, KHAYELITSHA, LEFT INTO LANSLOWNE ROAD, ALONG LANSLOWNE ROAD, RIGHT INTO JAN SMUTS DRIVE, LEFT INTO TURFHALL ROAD, RIGHT INTO PRINCE ARTHUR ROAD, LEFT INTO LANSLOWNE ROAD WHICH BECOME STANHOPE ROAD, RIGHT INTO STATION ROAD TO TAXI RANK AT CLAREMONT RAILWAY STATION. FROM TAXI RANK IN CLAREMONT, INTO NEWRY ROAD, LEFT INTO MAIN ROAD, ALONG MAIN ROAD, LEFT INTO WETTON ROAD, WYNBERG, ALONG WETTON ROAD, RIGHT INTO THOMAS ROAD TO TAXI RANK IN MOROM ROAD, WYNBERG SUBJECT TO THE CONDITION THAT NO PASSENGERS ARE PICKED UP IN MAIN ROAD BETWEEN CLAREMONT AND WYNBERG AND FURTHER THAT PASSENGERS ARE ONLY DROPPED OFF IN CLAREMONT AND NOT PICKED UP.
KHAYELITSHA VIA WYNBERG - CLAREMONT

FROM TAXI RANK AT SITE C, KHAYELITSHA, LEFT INTO LANSLOWNE ROAD, INTO WETTON ROAD, LEFT INTO MORON ROAD TO TAXI RANK AT WYNBERG RAILWAY STATION. FROM TAXI RANK IN MOROM ROAD, WYNBERG, RIGHT INTO CHURCH STREET, RIGHT INTO EGHAM ROAD, LEFT INTO WETTON ROAD, RIGHT INTO MAIN ROAD, ALONG MAIN ROAD, RIGHT INTO RALPH STREET, CLAREMONT, LEFT INTO FIR STREET TO TAXI RANK IN CLAREMONT SUBJECT TO THE CONDITION THAT NO PASSENGERS ARE PICKED UP IN MAIN ROAD BETWEEN WYNBERG AND CLAREMONT AND FURTHER THAT PASSENGERS ARE ONLY DROPPED OFF IN WYNBERG AND NOT PICKED UP.
E98 KHAYELITSHA - UMTATA

FROM THE TAXI RANK AT THE TREK GARAGE IN LANSLOWNE ROAD, KHAYELITSHA, LEFT INTO MEW WAY, LEFT ONTO R300, ONTO N1, ALONG N1 TO BEAUFORT WEST, INTO DONKIN STREET, RIGHT INTO VOORTREKKER STREET, INTO R61, ALONG R61 TO ABERDEEN, LEFT ONTO R57 TO GRAAFF REINET, THEN ALONG THE R61 TO QUEENSTOWN, RIGHT INTO ROBERTSON ROAD, RIGHT INTO CALDERWOOD STREET TO TAXI RANK IN CALDERWOOD STREET, QUEENSTOWN, INTO R61 TO TAXI RANK IN UMTATA AND RETURN ALONG THE SAME ROUTE.
E09 KHAYELITSHA - EAST LONDON

FROM TAXI RANK AT THE TREK GARAGE IN KHAYELITSHA, INTO LANSLOWNE ROAD, LEFT INTO MEW WAY, RIGHT ONTO N2, ALONG N2 TO KING WILLIAM'S TOWN, ALONG N2 TO EAST LONDON TO TAXI RANK IN EAST LONDON AND RETURN ALONG THE SAME ROUTE.
537 KHAYELITSHA - EAST LONDON

FROM THE TREK GARAGE IN LANSLOWNE ROAD, KHAYELITSHA, LEFT INTO MEW WAY, LEFT ONTO N2, LEFT ONTO R300, ONTO N1, ALONG N1 UNTIL BEAUFORT WEST, RIGHT INTO R61, ALONG R61 TOWARDS GRAAFF REINET, TURN RIGHT TO PORT ELIZABETH, THROUGH JANSENVILLE, SOMERSET EAST, ADELAIDE, FORT BEAUFORT, MADALA, ALICE, KING WILLIAM'S TOWN TO EAST LONDON AND RETURN ALONG THE SAME ROUTE.
E20 KHAYELITSHA - TSOLO

FROM TAXI RANK AT THE TREK GARAGE KHAYELITSHA, INTO LANSLOWNE ROAD, LEFT INTO MEW WAY, LEFT ONTO N2, ALONG N2, LEFT ONTO R300 TOWARDS N1, ONTO N1, ALONG N1 TO RICHMOND, RIGHT ONTO R398, ALONG R398 TO MIDDELBURG, ONTO R56, ALONG R56 TO INDWE, RIGHT ONTO R396, ALONG R396 TO TAXI RANK AT TSOLO AND RETURN ALONG THE SAME ROUTE.
F44 KHAYELITSHA - IDUTYWA

 FROM TAXI RANK AT TREK GARAGE IN LANSDOWNE ROAD, KHAYELITSHA, LEFT INTO MEW WAY, LEFT ONTO N2 TO R300, ONTO R300 TO N1 TO WORCESTER, RIGHT ONTO R60 THROUGH ROBERTSON AND ASHTON, RIGHT TO SWELLENDAM, LEFT ONTO N2, ALONG N2 TO COLCHESTER, RIGHT INTO R72 TO EAST LONDON, LEFT ONTO N2 TO IDUTYWA AND RETURN ALONG THE SAME ROUTE.
 F61 KHAYELITSHA - TELLE BRIDGE

FROM TAXI RANK AT TREK GARAGE IN LANSDOWNE ROAD, KHAYELITSHA, LEFT INTO MEW WAY, LEFT ONTO N2, ALONG N2 TO R300, ONTO R300 TO N1, ONTO N1 TO COLESBERG, RIGHT ONTO R58 TO LADY GREY, RIGHT ONTO R393 TO STERKSPRUIT ONTO PALMIET AT TELLE BRIDGE AND RETURN ALONG THE SAME ROUTE.

OP.1504354. (2) GRS SOUTHERN AFRICAN TOURS CC ID NO 902191023. (3) DISTRICT: CAPE TOWN. POSTAL ADDRESS: P.O. BOX 166, GREEN POINT, 8051. (4) NEW APPLICATION (PERMIT HOLDER). (5) 1 X 6 PASSENGERS. (6) THE CONVEYANCE OF TOURISTS. (7) AUTHORITY: FROM PICK UP POINTS SITUATED WITHIN A RADIUS OF 30 KM FROM PLACE OF BUSINESS SITUATED AT 261 VICTORIA ROAD, SALT RIVER TO POINTS SITUATED WITHIN THE RSA AND RETURN.

OP.1504378. (2) BENJAMIN ASHRAF A ID NO 6906275218081. (3) DISTRICT: WYNBERG. POSTAL ADDRESS: 71 ARIES ROAD, SURREY ESTATE, ATHLONE, 7764. (4) NEW APPLICATION. (5) 1 X 60 PASSENGERS. (6) THE CONVEYANCE OF ORGANISED PARTIES. (7) AUTHORITY: FROM PICK UP POINTS SITUATED WITH A RADIUS OF 80 KM FROM THE PLACE OF BUSINESS SITUATED AT SURREY ESTATE TO PLACES SITUATED WITHIN THE RSA AND RETURN TO THE PLACE WHERE THE PARTY WAS PICKED UP IN THE FIRST INSTANCE: SUBJECT TO THE EXPRESS CONDITION THAT THE CONVEYANCE OF SUCH A PARTY MAY ONLY BE UNDERTAKEN IF THE SAME PARTY UNDERTAKES THE FORWARD AND RETURN JOURNEY AS A UNIT WITH THE SOLE MUTUAL PURPOSE OF ATTENDING ONE OR MORE OF THE FOLLOWING:-
 (I) A WEDDING;
 (II) A FUNERAL;
 (III) A RELIGIOUS GATHERING;
 (IV) A SPORTS MEETING, WHETHER AS PARTICIPANTS OR AS SPECTATORS;
 (V) A PICNIC OR ANY SIMILAR KIND OF ORGANISED ENTERTAINMENT OR RECREATION.

OP.1504379. (2) BENJAMIN ASHRAF A ID NO 6906275218081. (3) DISTRICT: WYNBERG. POSTAL ADDRESS: 71 ARIES ROAD, SURREY ESTATE, ATHLONE, 7764. (4) NEW APPLICATION. (5) 1 X 10 PASSENGERS. (6) THE CONVEYANCE OF ORGANISED PARTIES. (7) AUTHORITY: FROM PICK UP POINTS SITUATED WITH A RADIUS OF 80 KM FROM THE PLACE OF BUSINESS SITUATED AT SURREY ESTATE TO PLACES SITUATED WITHIN THE RSA AND RETURN TO THE PLACE WHERE THE PARTY WAS PICKED UP IN THE FIRST INSTANCE: SUBJECT TO THE EXPRESS CONDITION THAT THE CONVEYANCE OF SUCH A PARTY MAY ONLY BE UNDERTAKEN IF THE SAME PARTY UNDERTAKES THE FORWARD AND RETURN JOURNEY AS A UNIT WITH THE SOLE MUTUAL PURPOSE OF ATTENDING ONE OR MORE OF THE FOLLOWING:-
 (I) A WEDDING;
 (II) A FUNERAL;
 (III) A RELIGIOUS GATHERING;
 (IV) A SPORTS MEETING, WHETHER AS PARTICIPANTS OR AS SPECTATORS;
 (V) A PICNIC OR ANY SIMILAR KIND OF ORGANISED ENTERTAINMENT OR RECREATION.

OP.1504386. (2) WILLIAMS SIDNEY S ID NO 5812245028017. POSADRES: ABERDEEN STREET, RAVENSMEAD, 7490 (4) VERV VOERT (VERMEER.PASS 12-15), PERMIT NO. 503426/0 VAN WILLIAMS SIDNEY S (15 X PASSASIER, DISTRIK: BELLVILLE).

Permit No. 503426/0

TAXI PASSENGERS AND THEIR PERSONAL EFFECTS -

1. WITHIN AN AREA WITH A RADIUS OF 50 KM OF TYGERBERG HOSPITAL EASTERN TAXI RANK.
2. FROM TYGERBERG HOSPITAL TO POINTS WITHIN THE RSA AND RETURN.

OP.1504389. (2) SPRINGBOK ATLAS (PTY) LTD ID NO 720794807. (3) DISTRICT: REPUBLIC OF SA. POSTAL ADDRESS: P.O. BOX 819, CAPE TOWN, 8000. (4) NEW APPLICATION (PERMIT HOLDER). (5) 1 X 60 PASSENGERS. (6) THE CONVEYANCE OF TOURISTS. (7) AUTHORITY: TOURISTS - BETWEEN POINTS WITHIN THE REPUBLIC OF SOUTH AFRICA SUBJECT TO THE CONDITION THAT:
 (A) NO COMMUTER SERVICES, INTERCITY SERVICES AND INTERTOWN SERVICES OPERATED IN ACCORDANCE WITH A TIME TABLE WILL

BE UNDERTAKEN BY THE HOLDER OF THIS PERMIT IN TERMS OF THIS AUTHORITY FROM ANY POINTS REFERRED TO IN THE SAID AUTHORITY TO ANY OTHER POINT REFERRED TO THEREIN.

(B) THE TOURISTS TRAVEL IN A GROUP AND THAT ALL TOURISTS COMPRISING SUCH A GROUP SHALL EMBARK AND DISEMBARK AS A GROUP AT THE SAME POINT NOTWITHSTANDING THE FACT THAT THE POINT OF EMBARKATION MAY DIFFER FROM THE POINT OF DISEMBARKATION.

(C) WHENEVER THE TOURIST ACT REQUIRES A GUIDE TO ACCOMPANY A GROUP OF TOURISTS, SUCH GUIDE BE REGISTERED AS A TOURIST GUIDE FOR THE RELEVANT GEOGRAPHICAL AREA IN WHICH THE CONVEYANCE TAKES PLACE OR BE REGISTERED AS A SPECIALIST TOURIST GUIDE APPROPRIATE TO THAT AREA; AND

(D) THE PASSENGERS MUST BE PROTECTED BY A VALID PASSENGER LIABILITY INSURANCE COVER.

(E) NO SHUTTLE SERVICE TO BE OPERATED IN TERMS OF THIS AUTHORITY.

(F) THE OPERATOR CONCERNED SHALL SUBMIT TO THE LRTB, CAPE TOWN THE FOLLOWING PARTICULARS EVERY 3 (THREE) MONTHS GIVING THE TOTAL NUMBER OF PASSENGERS PER TRIP TO A DESTINATION.

OP.1504390. (2) SPRINGBOK ATLAS (PTY) LTD ID NO 720794807. (3) DISTRICT: REPUBLIC OF SA. POSTAL ADDRESS: P.O. BOX 819, CAPE TOWN, 8000. (4) NEW APPLICATION (PERMIT HOLDER). (5) 1 X 60 PASSENGERS. (6) THE CONVEYANCE OF TOURISTS. (7) AUTHORITY:

TOURISTS -

BETWEEN POINTS WITHIN THE REPUBLIC OF SOUTH AFRICA SUBJECT TO THE CONDITION THAT:

(A) NO COMMUTER SERVICES, INTERCITY SERVICES AND INTERTOWN SERVICES OPERATED IN ACCORDANCE WITH A TIME TABLE WILL BE UNDERTAKEN BY THE HOLDER OF THIS PERMIT IN TERMS OF THIS AUTHORITY FROM ANY POINTS REFERRED TO IN THE SAID AUTHORITY TO ANY OTHER POINT REFERRED TO THEREIN.

(B) THE TOURISTS TRAVEL IN A GROUP AND THAT ALL TOURISTS COMPRISING SUCH A GROUP SHALL EMBARK AND DISEMBARK AS A GROUP AT THE SAME POINT NOTWITHSTANDING THE FACT THAT THE POINT OF EMBARKATION MAY DIFFER FROM THE POINT OF DISEMBARKATION.

(C) WHENEVER THE TOURIST ACT REQUIRES A GUIDE TO ACCOMPANY A GROUP OF TOURISTS, SUCH GUIDE BE REGISTERED AS A TOURIST GUIDE FOR THE RELEVANT GEOGRAPHICAL AREA IN WHICH THE CONVEYANCE TAKES PLACE OR BE REGISTERED AS A SPECIALIST TOURIST GUIDE APPROPRIATE TO THAT AREA; AND

(D) THE PASSENGERS MUST BE PROTECTED BY A VALID PASSENGER LIABILITY INSURANCE COVER.

(E) NO SHUTTLE SERVICE TO BE OPERATED IN TERMS OF THIS AUTHORITY.

(F) THE OPERATOR CONCERNED SHALL SUBMIT TO THE LRTB, CAPE TOWN THE FOLLOWING PARTICULARS EVERY 3 (THREE) MONTHS GIVING THE TOTAL NUMBER OF PASSENGERS PER TRIP TO A DESTINATION.

OP.1504396. (2) SWARTBOOI ZABONKE JOHN ZJ ID NO 5103245557084. (3) DISTRICT: WYNBERG. POSTAL ADDRESS: NO.4 EMPIRE GATE, HIGH GATE, KUILSRIVER, 7580 C/O CATA - LONG DISTANCE P.O. BOX 82, LANGA, 7455. (4) NEW APPLICATION (PERMIT HOLDER). (5) 1 X 15 PASSENGERS. (6) THE CONVEYANCE OF TAXI PASSENGERS. (7) AUTHORITY:

A53 NYANGA - UMTATA

FROM THE TAXI RANK IN NYANGA, INTO SITHANDATHU DRIVE, LEFT INTO ZWELITSHA DRIVE, LEFT INTO MILLER ROAD, RIGHT INTO OWEN ROAD, RIGHT INTO KLIPFONTEIN ROAD, LEFT INTO QUARRY ROAD, LEFT INTO QUARRY ROAD, RIGHT INTO SETTLERS WAY (N2), LEFT ONTO R300, RIGHT ONTO N1, ALONG N12 TO BEAUFORT WEST, RIGHT ONTO R61, ALONG R61 TO ABERDEEN, LEFT ONTO R57 TO GRAAFF REINET, RIGHT ONTO R61 TO TAXI RANK IN UMTATA AND RETURN ALONG THE SAME ROUTE.

A55 NYANGA - KING WILLIAM'S TOWN

FROM THE TAXI RANK IN NYANGA, INTO SITHANDATHU DRIVE, LEFT INTO ZWELITSHA DRIVE, LEFT INTO MILLER ROAD, RIGHT INTO OWEN ROAD, RIGHT INTO KLIPFONTEIN ROAD, LEFT INTO QUARRY ROAD, RIGHT INTO SETTLERS WAY, (N2), LEFT ONTO R300, RIGHT ONTO N1, ALONG N1 TO BEAUFORT WEST, RIGHT ONTO R61, ALONG R61 TO ABERDEEN, LEFT ONTO R57 TO GRAAFF REINET, RIGHT ONTO R63 TO KEISKAMMAHOEK, PROCEED ALONG R352 TO TANDALA, LEFT ONTO N2 TO KING WILLIAM'S TOWN, RIGHT INTO WELLINGTON STREET TO TAXI RANK IN KING WILLIAM'S TOWN AND RETURN ALONG THE SAME ROUTE.

OP.1504429. (2) LEE ANDRINA HENDRIHETTA AH ID NO 2804010072083. POSTAL ADDRESS: CNR 8TH STREET & KENSINGTON, ROAD, MAITLAND, 7405. (4) TRANSFER OF PERMIT, PERMIT NO. 507929/8 FROM GUNTER MARIA CHRISTINA ELIZABETH MCE (4 X PASSENGERS, DISTRICT: CAPE TOWN). (7) AUTHORITY AS IN LAST MENTIONED PERMIT(S).

OP.1504434. (2) JACOBS PHILIP P ID NO 3208025075082. POSADRES: PULSARSTRAAT 24, BORCHARDS, GEORGE, 6530 (4) VERV VOERT(VERMEER.PASS 14-25), PERMIT NO. 520129/1 VAN JACOBS PHILIP P (25 X PASSASIER, DISTRIK: GEORGE).

Permit No. 520129/1
 PERSONE WAT HULLESELF IN 'N GROEP GEORGANISEER HET, EN HULLE PERSOONLIKE BAGASIE -
 VANAF BORCHARDS NA PLEKKE GELEë BINNE 'N GEBIED MET 'N STRAAL VAN 480 KILOMETER VANAF BORCHARDS EN TERUG NA DIE PLEK WAAR DIE GROEP IN DIE EERSTE INSTANSIE OPGELAAI IS: ONDERWORPE AAN DIE UITDRUKLIKE VOORWAARDE DAT DIE VERVOER VAN SO 'N GROEP SLEGS ONDERNEEM MAG WORD INDIEN DIESELFDE GROEP AS 'N EENHEID DIE HEEN- EN TERUGREIS ONDERNEEM MET DIE UITSLUITLIKE GEMEENSKAPLIKE DOEL OM EEN OF MEER VAN DIE VOLGENDE BY TE WOON:

- (I) 'N TROUW;
- (II) 'N BEGRAFNIS;
- (III) 'N GODSDIENSTIGE BYEENKOMS;
- (IV) 'N SPORTBYEENKOMS, HETSY AS DEELNEMERS OF AS TOESKOUERS;
- (V) 'N PIEKNIK OF ENIGE ANDER SOORTGELYKE VORM VAN GEORGANISEERDE VERMAAK OF ONTSPANNING.

OP.1504471. (2) WANTENAAR ROBERT PATRICK RP ID NO 4309215060089. (3) DISTRICT: CAPE TOWN. POSTAL ADDRESS: SUITE 213, POSTNET X18, RONDEBOSCH, 7701. (4) NEW APPLICATION. (5) 1 X 9 PASSENGERS. (6) THE CONVEYANCE OF TOURISTS. (7) AUTHORITY:
 FROM PICK UP POINTS SITUATED WITHIN A RADIUS OF 20 KM FROM 34 CAMPSGROUND ROAD, ROSEBANK TO POINTS WITHIN THE RSA AND RETURN.

OP.1504513. (2) SHENXANI MAGWETENI M ID NO 5407245670080. (3) DISTRICT: WYNBERG. POSTAL ADDRESS: L625 SITE B, KHAYELITSHA, 7784. (4) NEW APPLICATION(PERMIT HOLDER). (5) 1 X 15 PASSENGERS. (6) THE CONVEYANCE OF TAXI PASSENGERS. (7) AUTHORITY:
 E08 KHAYELITSHA - EAST LONDON

FROM TAXI RANK AT THE TREK GARAGE IN KHAYELITSHA, INTO LANSLOWNE ROAD, LEFT INTO MEW WAY, RIGHT ONTO N2, ALONG TO PORT ELIZABETH, INTO R72, ALONG R72 TO TAXI RANK IN EAST LONDON AND RETURN ALONG THE SAME ROUTE.
 E09 KHAYELITSHA - EAST LONDON

FROM TAXI RANK AT TREK GARAGE IN KHAYELITSHA, INTO LANSLOWNE ROAD, LEFT INTO MEW WAY, RIGHT ONTO N2, ALONG N2 TO KING WILLIAM'S TOWN ALONG N2 TO EAST LONDON TO TAXI RANK IN EAST LONDON AND RETURN ALONG THE SAME ROUTE.
 C38 KHAYELITSHA - QUEENSTOWN

FROM THE TAXI RANK AT THE TREK GARAGE IN LANSLOWNE ROAD, KHAYELITSHA, LEFT INTO MEW WAY, LEFT ONTO R300, ONTO N1, ALONG N1 TO BEAUFORT WEST, INTO DONKIN STREET, RIGHT INTO VOORTREKKER STREET, INTO R61, ALONG R61 TO ABERDEEN, LEFT ONTO R57 TO GRAAFF REINET, THEN ALONG THE R61 TO QUEENSTOWN, RIGHT INTO ROBERTSON ROAD, RIGHT INTO CALDERWOOD STREET TO TAXI RANK IN CALDERWOOD STREET, QUEENSTOWN AND RETURN ALONG THE SAME ROUTE.
 536 KHAYELITSHA - UMTATA

FROM THE TREK GARAGE IN LANSLOWNE ROAD, KHAYELITSHA, LEFT INTO MEW WAY, LEFT ONTO N2, LEFT ONTO R300, ONTO N1, ALONG N1 UNTIL BEAUFORT WEST, RIGHT INTO R61, ALONG R61 UNTIL UMTATA, R61 BECOMES MAIN ROAD UMTATA TO TAXI RANK IN MAIN ROAD, UMTATA AND RETURN ALONG THE SAME ROUTE.
 537 KHAYELITSHA - EAST LONDON

FROM THE TAXI GARAGE IN LANSLOWNE ROAD, KHAYELITSHA LEFT INTO MEW WAY, LEFT ONTO R300, ONTO N1, ALONG N1 UNTIL BEAUFORT WEST, RIGHT INTO R61, ALONG R61 TOWARDS GRAAFF REINET, TURN RIGHT TO PORT ELIZABETH, THROUGH JANSENVILLE, SOMERSET EAST, ADELAIDE, FORT BEAUFORT, MADALA, ALICE, KING WILLIAM'S TOWN TO EAST LONDON AND RETURN THE SAME ROUTE.

OP.1504532. (2) HOFFMAN FRED JAMES FJ ID NO 6305175190088. POSTAL ADDRESS: 32 KATRINA HARRIS ROAD, MITCHELL'S PLAIN, 7785. (4) TRANSFER OF PERMIT, PERMIT NO. 505332/1 FROM BRINK VIVIAN AUGUSTIN VA (15 X PASSENGERS, DISTRICT: GANYESA). (7) AUTHORITY AS IN LAST MENTIONED PERMIT(S).

OP.1504544. (2) JONES PERCIVAL JOHN PJ ID NO 6711055135087. (3) DISTRICT: BREDASDORP. POSTAL ADDRESS: POSBUS 394, BREDASDORP, 7280 C/O BREDASDORP TAXI ASSOCIATION POSBUS 283, BREDASDORP, 7280. (4) NEW APPLICATION. (5) 1 X 14 PASSENGERS. (6) THE CONVEYANCE OF OTHER. (7) AUTHORITY:
1. HUURMOTORPASSASIER EN HUL PERSOONLIKE BAGASIE -
831 BREDASDORP - BELLVILLE

VANAF TAXI STAANPLEK TE SEALYSTRAAT, BREDASDORP OP R316 DEUR NAPIER, CALEDON NA N2 LANGS N2, LINKS MET R300 AFRIT NA BELLVILLE, LANGS R300 TOT BY AFRIT NA BELLVILLE, LINKS IN STRANDWEG WAT VOORTREKKERWEG WORD, LINKS IN CHARL MALAN STRAAT, BELLVILLE TAXI RANK EN TERUG OOR DIESELFDE ROETE.
874 BREDASDORP - BREDASDORP

VANAF TAXI STAANPLEK TE SEALY STREET, BREDASDORP NA PUNTE GELEë BINNE DIE WOONGEBIED VAN BREDASDORP EN TERUG.
2. GEORGANISEERDE GESELSKAPPE EN HUL PERSOONLIKE BAGASIE -
VANAF OPTELPUNTE GELEë BINNE 'N RADIUS VAN 10 KM VANAF PLEK VAN BESIGHEID GELEë TE BREDASDORP NA PLEKKE GELEë BINNE DIE RSA EN TERUG NA DIE PLEK WAAR DIE GROEP IN DIE EERSTE INSTANSIE OPGELAAI IS: ONDERWORPE AAN DIE UITDRUKLIKE VOORWAARDE DAT DIE VERVOER VAN SO 'N GROEP SLEGS ONDERNEEM MAG WORD INDIEN DIESELFDE GROEP AS 'N EENHEID DIE HEEN EN TERUGREIS ONDERNEEM MET DIE UITSLUITLIKE GEMEENSKAPLIKE DOEL OM EEN OF MEER VAN DIE VOLGENDE BY TE WOON: 'N TROUE; 'N BEGRAFNIS; 'N GODSDIENSTIGE BYEENKOMS; 'N SPORTBYEENKOMS, HETSY AS DEELNEMERS OF AS TOESKOUERS; 'N PIEKNIK OF ENIGE ANDER SOORTGELYKE VORM VAN GEORGANISEERDE VERMAAK OF ONTSPANNING.

OP.1504551. (2) MATEKA MAKALO BENNET MB ID NO 5610105321088. (3) DISTRICT: CAPE TOWN. POSTAL ADDRESS: 20 BOWER STREET, MANDALAY, MITCHELLS PLAIN, 7750 C/O MANINJWA G B P.O. BOX 5648, CAPE TOWN, 8000. (4) ADDITIONAL VEHICLE. (5) 1 X 67 PASSENGERS. (6) THE CONVEYANCE OF OTHER.

(7) AUTHORITY:
FROM CAPE TOWN AT LANGA STATION AT EPPING SITE TURN RIGHT TO VANGUARD DRIVE, PROCEED WITH VANGUARD DRIVE TURN LEFT TO N2, PROCEED N2 TURN LEFT TO R300 PROCEED WITH R300 AND TURN RIGHT TO N1 PAARL, WORCESTER, TURN RIGHT TO HIGH STREET TURN RIGHT TO SCHORLAND STREET, TURN LEFT TO TRAUB STREET JOIN UP WITH RAYMOND POLLET DRIVE CHANGE TO MTWAZI ROAD PROCEED STRAIGHT TO ZWELETEMBA BUS TERMINUS, USE SAME ROUTE BACK TO N1 TURN RIGHT TO DE DOORNS, TOUWSRIVER, LAINGSBURG TO BEAUFORT WEST THEN RIGHT TO R61 TO ABERDEEN AND TURN LEFT TO GRAAFF REINET, TURN RIGHT TO R61 CRADOCK, PAST TARKASTAD TO QUEENSTOWN, COFIMVABA, ENGCOCO TO UMTATA BUS TERMINUS OPPOSITE SHOP, RIGHT SUPERMARKET AND RETURN SAME ROUTE SUBJECT TO THE CONDITION THAT NO PASSENGERS WILL BE PICKED UP OR SET DOWN BETWEEN QUEENSTOWN AND WORCESTER.
TIMETABLE: AS AND WHEN REQUIRED.
EVERYDAY SERVICE

FROM CAPE TOWN AT LANGA STATION BUS TERMINUS, EPPING TURN RIGHT TO VANGUARD DRIVE PROCEED VANGUARD TO N2 AND TURN LEFT INTO N2 PROCEED N2 TO R300 TURN LEFT INTO R300 PROCEED R300 AND TURN LEFT TO N1 TO PAARL, VIA WORCESTER, DE DOORNS, TOUWSRIVER, LAINGSBURG, BEAUFORT WEST IN N1 TO THREE SISTERS, RICHMOND ALONG N1 TO HANOVER, COLESBERG AND TURN LEFT FROM N1 TO R58 NORVALSPONT, VENTERSTAD, ALONG R58 TO BURGERSDORP, ALI WAL NORTH, TURN RIGHT TO SOMERSET STREET ALONG SOMERSET AND TURN LEFT TO R58 AGAIN PROCEED R58 TO LADY GREY.

FROM LADY GREY TURN RIGHT TO R392 TO STERKSPRUIT ALONG R392 TO PALMIET FONTEIN AT TELLEBRIDGE AND RETURN SAME ROUTE SUBJECT TO CONDITION THAT NO PASSENGERS WILL BE PICKED UP OR SET DOWN BETWEEN BURGERSDORP AND WORCESTER.
TIMETABLE: AS AND WHEN REQUIRED.

FROM CAPE TOWN USE SAME ROUTE TO BEAUFORT WEST, TAKE R61 TO ABERDEEN, GRAAFF REINET, CRADOCK, TARKASTAD, QUEENSTOWN, COFIMVABA, TSOMO, NGQAMAKWE, BUTTERWORTH, CENTANE TO IDUTYWA AND RETURN SUBJECT TO THE CONDITION THAT NO PASSENGERS WILL BE PICKED UP OR SET DOWN BETWEEN QUEENSTOWN AND WORCESTER.
TIMETABLE: AS AND WHEN REQUIRED.

R200 SINGLE PER PERSON AND RETURN R400 PER PERSON.

1. PASSENGERS AND THEIR PERSONAL EFFECTS AND LUGGAGE OF PASSENGERS -

FROM CAPE TOWN AT LANGA STATION AT EPPING SITE
TURN RIGHT INTO VANGUARD DRIVE, PROCEED WITH VANGUARD DRIVE PAST VOORTREKKER ROAD AND TURN LEFT INTO N1, PROCEED WITH N1 TILL WORCESTER, IN WORCESTER TURN RIGHT INTO HIGH STREET, TURN RIGHT AGAIN INTO SCHORLAND STREET. TURN LEFT INTO TRAUB STREET, TRAUB STREET JOINS UP WITH RAYMOND POLLET DRIVE,

RAYMOND POLLET DRIVE CHANGES INTO MTWAZI ROAD, PROCEED WITH MTWAZI ROAD STRAIGHT TO ZWELETHEMBA BUS TERMINUS. USE THE SAME ROUTE BACK TO N1. PROCEED WITH N1 PAST DE DOORNS, LAINGSBURG TO BEAUFORT WEST. IN BEAUFORT WEST PROCEED WITH N1, TURN RIGHT INTO R61. IN ABERDEEN TURN LEFT INTO R57, PROCEED WITH R57 PAST GRAAFF-REINET. TURN RIGHT INTO R61, PROCEED WITH R61 PAST CRADOCK AND TARKASTAD TO QUEENSTOWN. IN QUEENSTOWN R61 CHANGES TO VOORTREKKER ROAD, PROCEED WITH VOORTREKKER ROAD, TURN RIGHT INTO CARTHART ROAD AND PROCEED STRAIGHT TO THE BUS RANK. FROM THE BUS RANK USE THE SAME ROUTE TO ROBERTSON ROAD, TURN RIGHT INTO KOMANI ROAD, TURN LEFT INTO SPRIGHT ROAD, TURN LEFT INTO CARTHART ROAD, TURN RIGHT INTO R61, PROCEED R61 TO COFIMVABA, ENGCOCO TO UMTATA AND BACK SAME ROUTE SUBJECT TO THE CONDITION THAT NO PASSENGERS ARE PICKED UP OR SET DOWN BETWEEN WORCESTER AND QUEENSTOWN.

2. FROM LANGA BUS TERMINUS TURN RIGHT TO VANGUARD ROAD, PROCEED VANGUARD ROAD, TURN LEFT TO N2 PROCEED N2 AND TURN LEFT TO R300. PROCEED R300 TO N1 NATIONAL ROAD VIA WORCESTER, TOUWS RIVER, LAINGSBURG, BEAUFORT WEST. FROM BEAUFORT WEST FOLLOW THE N1 NATIONAL ROAD TO THREE SISTERS, RICHMOND, HANOVER, COLESBURG ON N1, TURN LEFT TO R58 TO NORVALSPOORT PROCEED R58 TO VENTERSTAD, BURGERSDORP, ALIWAL NORTH. TURN RIGHT TO SOMERSET STREET, PROCEED SOMERSET STREET, TURN LEFT TO R58 TO LADY GREY. FROM LADY GREY TURN LEFT TO R392 TO STERKSPRUIT AND RETURN SUBJECT TO THE CONDITION THAT NO PASSENGERS BE PICKED UP AFTER LEAVING WORCESTER ON THE FORWARD JOURNEY AND NO PASSENGERS BE SET DOWN BEFORE REACHING WORCESTER ON THE RETURN JOURNEY. 3. FROM CAPE TOWN USE THE SAME ROUTE TO BEAUFORT WEST, FROM BEAUFORT WEST TAKE TO R61 TO ABERDEEN, GRAAFF-REINET, MIDDLEBURG, STEYNSBURG, MOLTENO, DODRECHT, MACLAER TO HOLYSONSDIRFT AND BACK SUBJECT TO THE CONDITION THAT NO PASSENGERS ARE PICKED UP AFTER LEAVING WORCESTER ON THE FORWARD JOURNEY AND NO PASSENGERS BE SET DOWN BEFORE REACHING WORCESTER AND ON THE RETURN JOURNEY.

FARES:

SINGLE - R130 TO TRANSKEI RETURN R260
FORWARD JOURNEY

TIMETABLE

ROUTE ONE

TOWNS SUNDAY-MONDAY-TUESDAY-WEDNESDAY-THURSDAY-FRIDAY-SATURDAY

NALEDI

DEPOT	10H00	12H00	14H00	16H00	18H00	20H00	22H00
PAARL	11H00	13H00	15H00	17H00	19H00	21H00	23H00
WORCES- TER	12H30	14H30	16H30	18H30	20H30	22H30	24H30
LAINGS- BURG	14H30	16H30	18H30	20H30	22H30	24H30	26H30
BEAUFORT WES	16H30	18H30	20H30	22H30	24H30	26H30	28H30
ABERDEEN	18H00	20H00	22H00	24H00	26H00	28H00	30H00
GRAAFF- REINET	19H00	21H00	23H00	01H00	03H00	05H00	07H00
CRADOCK	21H00	23H00	01H00	03H00	05H00	07H00	09H00
TARKA- STAD	23H00	01H00	03H00	05H00	07H00	09H00	11H00
QUEENS- TOWN	00H00	02H00	04H00	06H00	08H00	10H00	12H00

TIME TABLE ROUTE TWO

BEAUFORT

WES	16H30	18H30	20H30	22H30	00H20	02H30	04H30
THREE SISTERS	18H00	20H00	22H00	00H00	02H00	04H00	06H00
RICH- MOND	19H00	21H00	23H00	01H00	03H00	05H00	07H00
HANOVER	21H00	23H00	01H00	03H00	05H00	07H00	09H00
COLES- BURG	23H00	01H00	03H00	05H00	07H00	09H00	11H00
NARVALS- POINT	00H00	02H00	04H00	07H00	08H00	10H00	12H00
ALIWAL NORTH	03H00	05H00	07H00	09H00	11H00	13H00	15H00

ROUTE THREE

BEAUFORT							
WES	16H30	18H30	20H30	22H30	00H30	02H30	04H30
ABER-							
DEEN	18H30	20H30	22H30	00H30	02H30	04H30	06H30
GRAAFF-							
REINET	19H30	21H30	23H30	01H30	03H30	05H30	07H30
MIDDEL-							
BURG	20H30	22H30	00H30	02H30	04H30	06H30	08H30
STEYNS-							
BURG	22H30	00H00	02H00	04H00	06H30	08H30	10H00
MOLTENO	23H00	01H00	03H00	05H00	07H00	09H00	11H00
DORD-							
RECHT	00H00	02H00	04H00	06H00	08H00	10H00	12H00
MACLEAR	01H00	02H00	05H00	07H00	09H00	11H00	13H00

OP.1504552. (2) MATEKA MAKALO BENNET MB ID NO 5610105321088. (3) DISTRICT: STELLENBOSCH. POSTAL ADDRESS: 20 BOWER STREET, MANDALAY, MITCHELLS PLAIN, 7750 C/O MANINJWA G B P.O. BOX 5648, CAPE TOWN, 8000. (4) ADDITIONAL AUTHORITY, PERMIT NO. 516990/1 FROM MATEKA MAKALO BENNET MB (72 X PASSENGERS, DISTRICT: STELLENBOSCH). (5) 1 X 72 PASSENGERS. (6) THE CONVEYANCE OF OTHER. (7) AUTHORITY:
Permit No. 516990/1
EXISTING AUTHORITY:

1. PASSENGERS AND THEIR PERSONAL EFFECTS AND LUGGAGE OF PASSENGERS -
FROM THE HOLDER'S DEPORT AT NY143 NO 2 GUGULETHU PROCEED WITH NY143 TURN LEFT INTO NY7, PROCEED WITH NY1 PAST MODDERDAM ROAD INTO EPPING, TURN LEFT INTO M16 TURN RIGHT INTO VANGUARD DRIVE, PROCEED WITH VANGUARD DRIVE PAST VOORTREKKER ROAD AND TURN LEFT INTO N1, PROCEED WITH N1 TILL WORCESTER, IN WORCESTER TURN RIGHT INTO HIGH STREET, TURN RIGHT AGAIN INTO SCHORLAND STREET. TURN LEFT INTO TRAUB STREET, TRAUB STREET JOINS UP WITH RAYMOND POLLET DRIVE, RAYMOND POLLET DRIVE CHANGES INTO MTWAZI ROAD, PROCEED WITH MTWAZI ROAD STRAIGHT TO ZWELETHEMBA BUS TERMINUS. USE THE SAME ROUTE BACK TO N1. PROCEED WITH N1 PAST DE DOORNS, LAINGSBURG TO BEAUFORT WEST. IN BEAUFORT WEST PROCEED WITH N1, TURN RIGHT INTO R61. IN ABERDEEN TURN LEFT INTO R57, PROCEED WITH R57 PAST GRAAFF-REINET. TURN RIGHT INTO R61, PROCEED WITH R61 PAST CRADOCK AND TARKASTAD TO QUEENSTOWN. IN QUEENSTOWN R61 CHANGES TO VOORTREKKER ROAD, PROCEED WITH VOORTREKKER ROAD, TURN RIGHT INTO CARTHART ROAD AND PROCEED STRAIGHT TO THE BUS RANK. FROM THE BUS RANK USE THE SAME ROUTE TO ROBERTSON ROAD, TURN RIGHT INTO KOMANI ROAD, TURN LEFT INTO SPRIGHT ROAD, TURN LEFT INTO CARTHART ROAD, TURN RIGHT INTO R61, PROCEED R61 TO COFIMVABA, ENGCOCO TO UMTATA AND BACK SAME ROUTE SUBJECT TO THE CONDITION THAT NO PASSENGERS ARE PICKED UP OR SET DOWN BETWEEN WORCESTER AND QUEENSTOWN.
2. FROM LANGA BUS TERMINUS TURN RIGHT TO VANGUARD ROAD, PROCEED VANGUARD ROAD, TURN LEFT TO N2 PROCEED N2 AND TURN LEFT TO R300. PROCEED R300 TO N1 NATIONAL ROAD VIA WORCESTER, TOUWS RIVER, LAINGSBURG, BEAUFORT WEST. FROM BEAUFORT WEST FOLLOW THE N1 NATIONAL ROAD TO THREE SISTERS, RICHMOND, HANOVER, COLESBURG ON N1, TURN LEFT TO R58 TO NORVALSPOORT PROCEED R58 TO VENTERSTAD, BURGERSDORP, ALI WAL NORTH. TURN RIGHT TO SOMERSET STREET, PROCEED SOMERSET STREET, TURN LEFT TO R58 TO LADY GREY. FROM LADY GREY TURN LEFT TO R392 TO STERKSPRUIT AND RETURN SUBJECT TO THE CONDITION THAT NO PASSENGERS BE PICKED UP AFTER LEAVING WORCESTER ON THE FORWARD JOURNEY AND NO PASSENGERS BE SET DOWN BEFORE REACHING WORCESTER ON THE RETURN JOURNEY. 3. FROM CAPE TOWN USE THE SAME ROUTE TO BEAUFORT WEST, FROM BEAUFORT WEST TAKE TO R61 TO ABERDEEN, GRAAFF-REINET, MIDDLEBURG, STEYNSBURG, MOLTENO, DODRECHT, MACLAER TO HOLYSONSDIRFT AND BACK SUBJECT TO THE CONDITION THAT NO PASSENGERS ARE PICKED UP AFTER LEAVING WORCESTER ON THE FORWARD JOURNEY AND NO PASSENGERS BE SET DOWN BEFORE REACHING WORCESTER AND ON THE RETURN JOURNEY.
FARES:

SINGLE - R130 TO TRANSKEI RETURN R260
FORWARD JOURNEY

TIMETABLE

ROUTE ONE

TOWNS SUNDAY-MONDAY-TUESDAY-WEDNESDAY-THURSDAY-FRIDAY-SATURDAY

NALEDI

DEPOT	10H00	12H00	14H00	16H00	18H00	20H00	22H00
PAARL	11H00	13H00	15H00	17H00	19H00	21H00	23H00
WORCES-							
TER	12H30	14H30	16H30	18H30	20H30	22H30	24H30
LAINGS-							
BURG	14H30	16H30	18H30	20H30	22H30	24H30	26H30
BEAUFORT							
WES	16H30	18H30	20H30	22H30	24H30	26H30	28H30
ABERDEEN	18H00	20H00	22H00	24H00	26H00	28H00	30H00
GRAAFF-							
REINET	19H00	21H00	23H00	01H00	03H00	05H00	07H00
CRADOCK	21H00	23H00	01H00	03H00	05H00	07H00	09H00
TARKA-							
STAD	23H00	01H00	03H00	05H00	07H00	09H00	11H00
QUEENS-							
TOWN	00H00	02H00	04H00	06H00	08H00	10H00	12H00

TIME TABLE ROUTE TWO

BEAUFORT							
WES	16H30	18H30	20H30	22H30	00H20	02H30	04H30
THREE							
SISTERS	18H00	20H00	22H00	00H00	02H00	04H00	06H00
RICH-							
MOND	19H00	21H00	23H00	01H00	03H00	05H00	07H00
HANOVER	21H00	23H00	01H00	03H00	05H00	07H00	09H00
COLES-							
BURG	23H00	01H00	03H00	05H00	07H00	09H00	11H00
NARVALS-							
POINT	00H00	02H00	04H00	07H00	08H00	10H00	12H00
ALIWAL							
NORTH	03H00	05H00	07H00	09H00	11H00	13H00	15H00

ROUTE THREE

BEAUFORT							
WES	16H30	18H30	20H30	22H30	00H30	02H30	04H30
ABER-							
DEEN	18H30	20H30	22H30	00H30	02H30	04H30	06H30
GRAAFF-							
REINET	19H30	21H30	23H30	01H30	03H30	05H30	07H30
MIDDEL-							
BURG	20H30	22H30	00H30	02H30	04H30	06H30	08H30
STEYNS-							
BURG	22H30	00H00	02H00	04H00	06H30	08H30	10H00
MOLTENO	23H00	01H00	03H00	05H00	07H00	09H00	11H00
DORD-							
RECHT	00H00	02H00	04H00	06H00	08H00	10H00	12H00
MACLEAR	01H00	02H00	05H00	07H00	09H00	11H00	13H00

ADDITIONAL AUTHORITY:

FROM CAPE TOWN AT LANGA STATION AT EPPING SITE TURN RIGHT TO VANGUARD DRIVE, PROCEED WITH VANGUARD DRIVE TURN LEFT TO N2, PROCEED N2 TURN LEFT TO R300 PROCEED WITH R300 AND TURN RIGHT TO N1 PAARL, WORCESTER, TURN RIGHT TO HIGH STREET TURN RIGHT TO SCHORLAND STREET, TURN LEFT TO TRAUB STREET JOIN UP WITH RAYMOND POLLET DRIVE CHANGE TO MTWAZI ROAD PROCEED STRAIGHT TO ZWELETEMBA BUS TERMINUS, USE SAME ROUTE BACK TO N1 TURN RIGHT TO DE DOORNS, TOWNSRIVER, LAINGSBURG TO BEAUFORT WEST THEN RIGHT TO R61 TO ABERDEEN AND TURN LEFT TO GRAAFF REINET, TURN RIGHT TO R61 CRADOCK, PAST TARKASTAD TO QUEENSTOWN, COFIMVABA, ENGCOBO TO UMTATA BUS TERMINUS OPPOSITE SHOP, RIGHT SUPERMARKET AND RETURN SAME ROUTE SUBJECT TO THE CONDITION THAT NO PASSENGERS WILL BE PICKED UP OR SET DOWN BETWEEN QUEENSTOWN AND WORCESTER.

TIMETABLE: AS AND WHEN REQUIRED.

EVERYDAY SERVICE

FROM CAPE TOWN AT LANGA STATION BUS TERMINUS, EPPING TURN RIGHT TO VANGUARD DRIVE PROCEED VANGUARD TO N2 AND TURN LEFT INTO N2 PROCEED N2 TO R300 TURN LEFT INTO R300 PROCEED R300 AND TURN LEFT TO N1 TO PAARL, VIA WORCESTER, DE DOORNS, TOWNSRIVER, LAINGSBURG, BEAUFORT WEST IN N1 TO THREE SISTERS, RICHMOND ALONG N1 TO HANOVER, COLESBERG AND TURN LEFT FROM N1 TO R58 NORVALSPONT, VENTERSTAD, ALONG R58 TO BURGERSDORP, ALIWAL NORTH, TURN RIGHT TO SOMERSET STREET ALONG SOMERSET AND TURN LEFT TO R58 AGAIN PROCEED R58 TO LADY GREY.

FROM LADY GREY TURN RIGHT TO R392 TO STERKSPRUIT ALONG R392 TO PALMIET FONTEIN AT TELLEBRIDGE AND RETURN SAME ROUTE SUBJECT TO CONDITION THAT NO PASSENGERS WILL BE PICKED UP OR SET DOWN BETWEEN BURGERSDORP AND WORCESTER.

TIMETABLE: AS AND WHEN REQUIRED.

FROM CAPE TOWN USE SAME ROUTE TO BEAUFORT WEST, TAKE R61 TO ABERDEEN, GRAAFF REINET, CRADOCK, TARKASTAD, QUEENSTOWN, COFIMVABA, TSOMO, NGOAMAKWE, BUTTERWORTH, CENTANE TO IDUTYWA AND RETURN SUBJECT TO THE CONDITION THAT NO PASSENGERS WILL BE PICKED UP OR SET DOWN BETWEEN QUEENSTOWN AND WORCESTER. TIMETABLE: AS AND WHEN REQUIRED.

R200 SINGLE PER PERSON AND RETURN R400 PER PERSON.

1. PASSENGERS AND THEIR PERSONAL EFFECTS AND LUGGAGE OF PASSENGERS -

FROM CAPE TOWN AT LANGA STATION AT EPPING
TURN RIGHT INTO VANGUARD DRIVE, PROCEED WITH VANGUARD DRIVE PAST VOORTREKKER ROAD AND TURN LEFT INTO N1, PROCEED WITH N1 TILL WORCESTER, IN WORCESTER TURN RIGHT INTO HIGH STREET, TURN RIGHT AGAIN INTO SCHORLAND STREET. TURN LEFT INTO TRAUB STREET, TRAUB STREET JOINS UP WITH RAYMOND POLLET DRIVE, RAYMOND POLLET DRIVE CHANGES INTO MTWAZI ROAD, PROCEED WITH MTWAZI ROAD STRAIGHT TO ZWELETHEMBA BUS TERMINUS. USE THE SAME ROUTE BACK TO N1. PROCEED WITH N1 PAST DE DOORNS, LAINGSBURG TO BEAUFORT WEST. IN BEAUFORT WEST PROCEED WITH N1, TURN RIGHT INTO R61. IN ABERDEEN TURN LEFT INTO R57, PROCEED WITH R57 PAST GRAAFF-REINET. TURN RIGHT INTO R61, PROCEED WITH R61 PAST CRADOCK AND TARKASTAD TO QUEENSTOWN. IN QUEENSTOWN R61 CHANGES TO VOORTREKKER ROAD, PROCEED WITH VOORTREKKER ROAD, TURN RIGHT INTO CARTHART ROAD AND PROCEED STRAIGHT TO THE BUS RANK. FROM THE BUS RANK USE THE SAME ROUTE TO ROBERTSON ROAD, TURN RIGHT INTO KOMANI ROAD, TURN LEFT INTO SPRIGHT ROAD, TURN LEFT INTO CARTHART ROAD, TURN RIGHT INTO R61, PROCEED R61 TO COFIMVABA, ENGCOCO TO UMTATA AND BACK SAME ROUTE SUBJECT TO THE CONDITION THAT NO PASSENGERS ARE PICKED UP OR SET DOWN BETWEEN WORCESTER AND QUEENSTOWN.

2. FROM LANGA BUS TERMINUS TURN RIGHT TO VANGUARD ROAD, PROCEED VANGUARD ROAD, TURN LEFT TO N2 PROCEED N2 AND TURN LEFT TO R300. PROCEED R300 TO N1 NATIONAL ROAD VIA WORCESTER, TOUWS RIVER, LAINGSBURG, BEAUFORT WEST. FROM BEAUFORT WEST FOLLOW THE N1 NATIONAL ROAD TO THREE SISTERS, RICHMOND, HANOVER, COLESBURG ON N1, TURN LEFT TO R58 TO NORVALSPOORT PROCEED R58 TO VENTERSTAD, BURGERSDORP, ALIHAL NORTH. TURN RIGHT TO SOMERSET STREET, PROCEED SOMERSET STREET, TURN LEFT TO R58 TO LADY GREY. FROM LADY GREY TURN LEFT TO R392 TO STERKSPRUIT AND RETURN SUBJECT TO THE CONDITION THAT NO PASSENGERS BE PICKED UP AFTER LEAVING WORCESTER ON THE FORWARD JOURNEY AND NO PASSENGERS BE SET DOWN BEFORE REACHING WORCESTER ON THE RETURN JOURNEY. 3. FROM CAPE TOWN USE THE SAME ROUTE TO BEAUFORT WEST, FROM BEAUFORT WEST TAKE TO R61 TO ABERDEEN, GRAAFF-REINET, MIDDLEBURG, STEYNSBURG, MOLTEENO, DODRECHT, MACLAER TO HOLYSONSDIRFT AND BACK SUBJECT TO THE CONDITION THAT NO PASSENGERS ARE PICKED UP AFTER LEAVING WORCESTER ON THE FORWARD JOURNEY AND NO PASSENGERS BE SET DOWN BEFORE REACHING WORCESTER AND ON THE RETURN JOURNEY.

FARES:

SINGLE - R130 TO TRANSKEI RETURN R260
FORWARD JOURNEY

TIMETABLE

ROUTE ONE

TOWNS SUNDAY-MONDAY-TUESDAY-WEDNESDAY-THURSDAY-FRIDAY-SATURDAY

NALEDI

DEPOT	10H00	12H00	14H00	16H00	18H00	20H00	22H00
PAARL	11H00	13H00	15H00	17H00	19H00	21H00	23H00
WORCESTER	12H30	14H30	16H30	18H30	20H30	22H30	24H30
LAINGSBURG	14H30	16H30	18H30	20H30	22H30	24H30	26H30
BEAUFORT WES	16H30	18H30	20H30	22H30	24H30	26H30	28H30
ABERDEEN	18H00	20H00	22H00	24H00	26H00	28H00	30H00
GRAAFF-REINET	19H00	21H00	23H00	01H00	03H00	05H00	07H00
CRADOCK	21H00	23H00	01H00	03H00	05H00	07H00	09H00
TARKASTAD	23H00	01H00	03H00	05H00	07H00	09H00	11H00
QUEENSTOWN	00H00	02H00	04H00	06H00	08H00	10H00	12H00

TIME TABLE ROUTE TWO

BEAUFORT
 WES 16H30 18H30 20H30 22H30 00H20 02H30 04H30
 THREE
 SISTERS 18H00 20H00 22H00 00H00 02H00 04H00 06H00
 RICH-
 MOND 19H00 21H00 23H00 01H00 03H00 05H00 07H00
 HANOVER 21H00 23H00 01H00 03H00 05H00 07H00 09H00
 COLES-
 BURG 23H00 01H00 03H00 05H00 07H00 09H00 11H00
 NARVALS-
 POINT 00H00 02H00 04H00 07H00 08H00 10H00 12H00
 ALIWAL
 NORTH 03H00 05H00 07H00 09H00 11H00 13H00 15H00
 ROUTE THREE

 BEAUFORT
 WES 16H30 18H30 20H30 22H30 00H30 02H30 04H30
 ABER-
 DEEN 18H30 20H30 22H30 00H30 02H30 04H30 06H30
 GRAAFF-
 REINET 19H30 21H30 23H30 01H30 03H30 05H30 07H30
 MIDDEL-
 BURG 20H30 22H30 00H30 02H30 04H30 06H30 08H30
 STEYNS-
 BURG 22H30 00H00 02H00 04H00 06H30 08H30 10H00
 MOLTENO 23H00 01H00 03H00 05H00 07H00 09H00 11H00
 DORD-
 RECHT 00H00 02H00 04H00 06H00 08H00 10H00 12H00
 MACLEAR 01H00 02H00 05H00 07H00 09H00 11H00 13H00

OP.1504553. (2) MATEKA MAKALO BENNET MB ID NO 5610105321088. (3) DISTRICT: WYNBERG. POSTAL ADDRESS: 20 BOWER STREET, MANDALAY, MITCHELLS PLAIN, 7750 C/O MANINJWA G B P.O. BOX 5648, CAPE TOWN, 8000. (4) ADDITIONAL AUTHORITY, PERMIT NO. 517002/2 FROM MATEKA MAKALO BENNET MB (65 X PASSENGERS, DISTRICT: WYNBERG). (5) 1 X 65 PASSENGERS. (6) THE CONVEYANCE OF OTHER. (7) AUTHORITY:
 Permit No. 517002/2
 EXISTING AUTHORITY:

 1. PASSENGERS AND THEIR PERSONAL EFFECTS AND LUGGAGE OF PASSENGERS -

FROM THE HOLDER'S DEPORT AT NY143 NO 2 GUGULETHU PROCEED WITH NY143 TURN LEFT INTO NY7, PROCEED WITH NY1 PAST MODDERDAM ROAD INTO EPPING, TURN LEFT INTO M16 TURN RIGHT INTO VANGUARD DRIVE, PROCEED WITH VANGUARD DRIVE PAST VOORTREKKER ROAD AND TURN LEFT INTO N1, PROCEED WITH N1 TILL WORCESTER, IN WORCESTER TURN RIGHT INTO HIGH STREET, TURN RIGHT AGAIN INTO SCHORLAND STREET. TURN LEFT INTO TRAUB STREET, TRAUB STREET JOINS UP WITH RAYMOND POLLET DRIVE, RAYMOND POLLET DRIVE CHANGES INTO MTWAZI ROAD, PROCEED WITH MTWAZI ROAD STRAIGHT TO ZWELETHEMBA BUS TERMINUS. USE THE SAME ROUTE BACK TO N1. PROCEED WITH N1 PAST DE DOORNS, LAINGSBURG TO BEAUFORT WEST. IN BEAUFORT WEST PROCEED WITH N1, TURN RIGHT INTO R61. IN ABERDEEN TURN LEFT INTO R57, PROCEED WITH R57 PAST GRAAFF-REINET. TURN RIGHT INTO R61, PROCEED WITH R61 PAST CRADOCK AND TARKASTAD TO QUEENSTOWN. IN QUEENSTOWN R61 CHANGES TO VOORTREKKER ROAD, PROCEED WITH VOORTREKKER ROAD, TURN RIGHT INTO CARTHART ROAD AND PROCEED STRAIGHT TO THE BUS RANK. FROM THE BUS RANK USE THE SAME ROUTE TO ROBERTSON ROAD, TURN RIGHT INTO KOMANI ROAD, TURN LEFT INTO SPRIGHT ROAD, TURN LEFT INTO CARTHART ROAD, TURN RIGHT INTO R61, PROCEED R61 TO COFIMVABA, ENGCOCO TO UMTATA AND BACK SAME ROUTE SUBJECT TO THE CONDITION THAT NO PASSENGERS ARE PICKED UP OR SET DOWN BETWEEN WORCESTER AND QUEENSTOWN.

2. FROM LANGA BUS TERMINUS TURN RIGHT TO VANGUARD ROAD, PROCEED VANGUARD ROAD, TURN LEFT TO N2 PROCEED N2 AND TURN LEFT TO R300. PROCEED R300 TO N1 NATIONAL ROAD VIA WORCESTER, TOUWS RIVER, LAINGSBURG, BEAUFORT WEST. FROM BEAUFORT WEST FOLLOW THE N1 NATIONAL ROAD TO THREE SISTERS, RICHMOND, HANOVER, COLESBURG ON N1, TURN LEFT TO R58 TO NORVALSPOORT PROCEED R58 TO VENTERSTAD, BURGERSDORP, ALIWAL NORTH. TURN RIGHT TO SOMERSET STREET, PROCEED SOMERSET STREET, TURN LEFT TO R58 TO LADY GREY. FROM LADY GREY TURN LEFT TO R392 TO STERKSPRUIT AND RETURN SUBJECT TO THE CONDITION THAT NO PASSENGERS BE PICKED UP AFTER LEAVING WORCESTER ON THE FORWARD JOURNEY AND NO PASSENGERS BE SET DOWN BEFORE REACHING WORCESTER ON THE RETURN JOURNEY. 3.

FROM CAPE TOWN USE THE SAME ROUTE TO BEAUFORT WEST, FROM BEAUFORT WEST TAKE TO R61 TO ABERDEEN, GRAAFF-REINET, MIDDLEBURG, STEYNSBURG, MOLTEÑO, DODRECHT, MACLAER TO HOLYSONSDIRFT AND BACK SUBJECT TO THE CONDITION THAT NO PASSENGERS ARE PICKED UP AFTER LEAVING WORCESTER ON THE FORWARD JOURNEY AND NO PASSENGERS BE SET DOWN BEFORE REACHING WORCESTER AND ON THE RETURN JOURNEY.

FARES:

SINGLE - R130 TO TRANSKEI RETURN R260
FORWARD JOURNEY

TIMETABLE

ROUTE ONE

TOWNS SUNDAY-MONDAY-TUESDAY-WEDNESDAY-THURSDAY-FRIDAY-SATURDAY

NALEDI							
DEPOT	10H00	12H00	14H00	16H00	18H00	20H00	22H00
PAARL	11H00	13H00	15H00	17H00	19H00	21H00	23H00
WORCES-							
TER	12H30	14H30	16H30	18H30	20H30	22H30	24H30
LAINGS-							
BURG	14H30	16H30	18H30	20H30	22H30	24H30	26H30
BEAUFORT							
WES	16H30	18H30	20H30	22H30	24H30	26H30	28H30
ABERDEEN	18H00	20H00	22H00	24H00	26H00	28H00	30H00
GRAAFF-							
REINET	19H00	21H00	23H00	01H00	03H00	05H00	07H00
CRADOCK	21H00	23H00	01H00	03H00	05H00	07H00	09H00
TARKA-							
STAD	23H00	01H00	03H00	05H00	07H00	09H00	11H00
QUEENS-							
TOWN	00H00	02H00	04H00	06H00	08H00	10H00	12H00

TIME TABLE ROUTE TWO

BEAUFORT							
WES	16H30	18H30	20H30	22H30	00H20	02H30	04H30
THREE							
SISTERS	18H00	20H00	22H00	00H00	02H00	04H00	06H00
RICH-							
MOND	19H00	21H00	23H00	01H00	03H00	05H00	07H00
HANOVER	21H00	23H00	01H00	03H00	05H00	07H00	09H00
COLES-							
BURG	23H00	01H00	03H00	05H00	07H00	09H00	11H00
NARVAL							
POINT	00H00	02H00	04H00	07H00	08H00	10H00	12H00
ALIWAL							
NORTH	03H00	05H00	07H00	09H00	11H00	13H00	15H00

ROUTE THREE

BEAUFORT							
WES	16H30	18H30	20H30	22H30	00H30	02H30	04H30
ABER-							
DEEN	18H30	20H30	22H30	00H30	02H30	04H30	06H30
GRAAFF-							
REINET	19H30	21H30	23H30	01H30	03H30	05H30	07H30
MIDDEL-							
BURG	20H30	22H30	00H30	02H30	04H30	06H30	08H30
STEYNS-							
BURG	22H30	00H00	02H00	04H00	06H30	08H30	10H00
MOLTEÑO	23H00	01H00	03H00	05H00	07H00	09H00	11H00
DORD-							
RECHT	00H00	02H00	04H00	06H00	08H00	10H00	12H00
MACLEAR	01H00	02H00	05H00	07H00	09H00	11H00	13H00

ADDITIONAL AUTHORITY:

FROM CAPE TOWN AT LANGA STATION AT EPPING SITE TURN RIGHT TO VANGUARD DRIVE, PROCEED WITH VANGUARD DRIVE TURN LEFT TO N2, PROCEED N2 TURN LEFT TO R300 PROCEED WITH R300 AND TURN RIGHT TO N1 PAARL, WORCESTER, TURN RIGHT TO HIGH STREET TURN RIGHT TO SCHORLAND STREET, TURN LEFT TO TRAUB STREET JOIN UP WITH RAYMOND POLLET DRIVE CHANGE TO MTWAZI ROAD PROCEED STRAIGHT TO ZWELETEMBA BUS TERMINUS, USE SAME ROUTE BACK TO N1 TURN RIGHT TO DE D'ORNS, TOWNSRIVER, LAINGSBURG TO BEAUFORT WEST THEN RIGHT TO R61 TO ABERDEEN AND TURN LEFT TO GRAAFF REINET, TURN RIGHT TO R61 CRADOCK, PAST TARKASTAD TO QUEENSTOWN, COFIMVABA, ENGCOBO TO UMTATA BUS TERMINUS OPPOSITE SHOP, RIGHT SUPERMARKET AND RETURN SAME ROUTE SUBJECT TO THE CONDITION THAT NO PASSENGERS WILL BE PICKED UP OR SET DOWN BETWEEN QUEENSTOWN AND WORCESTER.

TIMETABLE: AS AND WHEN REQUIRED.

EVERYDAY SERVICE

FROM CAPE TOWN AT LANGA STATION BUS TERMINUS, EPPING TURN RIGHT TO VANGUARD DRIVE PROCEED VANGUARD TO N2 AND TURN LEFT INTO N2 PROCEED N2 TO R300 TURN LEFT INTO R300 PROCEED R300 AND TURN LEFT TO N1 TO PAARL, VIA WORCESTER, DE DOORNS, TOUWSRIVER, LAINGSBURG, BEAUFORT WEST IN N1 TO THREE SISTERS, RICHMOND ALONG N1 TO HANOVER, COLESBERG AND TURN LEFT FROM N1 TO R58 NORVALSPONT, VENTERSTAD, ALONG R58 TO BURGERSDORP, ALI WAL NORTH, TURN RIGHT TO SOMERSET STREET ALONG SOMERSET AND TURN LEFT TO R58 AGAIN PROCEED R58 TO LADY GREY.

FROM LADY GREY TURN RIGHT TO R392 TO STERKSPRUIT ALONG R392 TO PALMIET FONTEIN AT TELLEBRIDGE AND RETURN SAME ROUTE SUBJECT TO CONDITION THAT NO PASSENGERS WILL BE PICKED UP OR SET DOWN BETWEEN BURGERSDORP AND WORCESTER. TIMETABLE: AS AND WHEN REQUIRED.

FROM CAPE TOWN USE SAME ROUTE TO BEAUFORT WEST, TAKE R61 TO ABERDEEN, GRAAFF REINET, CRADOCK, TARKASTAD, QUEENSTOWN, COFIMVABA, TSOMO, NGQAMAKWE, BUTTERWORTH, CENTANE TO IDUTYWA AND RETURN SUBJECT TO THE CONDITION THAT NO PASSENGERS WILL BE PICKED UP OR SET DOWN BETWEEN QUEENSTOWN AND WORCESTER. TIMETABLE: AS AND WHEN REQUIRED.

R200 SINGLE PER PERSON AND RETURN R400 PER PERSON.

1. PASSENGERS AND THEIR PERSONAL EFFECTS AND LUGGAGE OF PASSENGERS -

FROM CAPE TOWN AT LANGA STATION AT EPPING SITE TURN RIGHT INTO VANGUARD DRIVE, PROCEED WITH VANGUARD DRIVE PAST VOORTREKKER ROAD AND TURN LEFT INTO N1, PROCEED WITH N1 TILL WORCESTER, IN WORCESTER TURN RIGHT INTO HIGH STREET, TURN RIGHT AGAIN INTO SCHORLAND STREET. TURN LEFT INTO TRAUB STREET, TRAUB STREET JOINS UP WITH RAYMOND POLLET DRIVE, RAYMOND POLLET DRIVE CHANGES INTO MTWAZI ROAD, PROCEED WITH MTWAZI ROAD STRAIGHT TO ZWELETHEMBA BUS TERMINUS. USE THE SAME ROUTE BACK TO N1. PROCEED WITH N1 PAST DE DOORNS, LAINGSBURG TO BEAUFORT WEST. IN BEAUFORT WEST PROCEED WITH N1, TURN RIGHT INTO R61. IN ABERDEEN TURN LEFT INTO R57, PROCEED WITH R57 PAST GRAAFF-REINET. TURN RIGHT INTO R61, PROCEED WITH R61 PAST CRADOCK AND TARKASTAD TO QUEENSTOWN. IN QUEENSTOWN R61 CHANGES TO VOORTREKKER ROAD, PROCEED WITH VOORTREKKER ROAD, TURN RIGHT INTO CARTHART ROAD AND PROCEED STRAIGHT TO THE BUS RANK. FROM THE BUS RANK USE THE SAME ROUTE TO ROBERTSON ROAD, TURN RIGHT INTO KOMANI ROAD, TURN LEFT INTO SPRIGHT ROAD, TURN LEFT INTO CARTHART ROAD, TURN RIGHT INTO R61, PROCEED R61 TO COFIMVABA, ENGCOBO TO UMTATA AND BACK SAME ROUTE SUBJECT TO THE CONDITION THAT NO PASSENGERS ARE PICKED UP OR SET DOWN BETWEEN WORCESTER AND QUEENSTOWN.

2. FROM LANGA BUS TERMINUS TURN RIGHT TO VANGUARD ROAD, PROCEED VANGUARD ROAD, TURN LEFT TO N2 PROCEED N2 AND TURN LEFT TO R300. PROCEED R300 TO N1 NATIONAL ROAD VIA WORCESTER, TOUWS RIVER, LAINGSBURG, BEAUFORT WEST. FROM BEAUFORT WEST FOLLOW THE N1 NATIONAL ROAD TO THREE SISTERS, RICHMOND, HANOVER, COLESBURG ON N1, TURN LEFT TO R58 TO NORVALSPONT PROCEED R58 TO VENTERSTAD, BURGERSDORP, ALI WAL NORTH. TURN RIGHT TO SOMERSET STREET, PROCEED SOMERSET STREET, TURN LEFT TO R58 TO LADY GREY. FROM LADY GREY TURN LEFT TO R392 TO STERKSPRUIT AND RETURN SUBJECT TO THE CONDITION THAT NO PASSENGERS BE PICKED UP AFTER LEAVING WORCESTER ON THE FORWARD JOURNEY AND NO PASSENGERS BE SET DOWN BEFORE REACHING WORCESTER ON THE RETURN JOURNEY. 3. FROM CAPE TOWN USE THE SAME ROUTE TO BEAUFORT WEST, FROM BEAUFORT WEST TAKE TO R61 TO ABERDEEN, GRAAFF-REINET, MIDDLEBURG, STEYNSBURG, MOLTENO, DODRECHT, MACLAER TO HOLYSONSDIRFT AND BACK SUBJECT TO THE CONDITION THAT NO PASSENGERS ARE PICKED UP AFTER LEAVING WORCESTER ON THE FORWARD JOURNEY AND NO PASSENGERS BE SET DOWN BEFORE REACHING WORCESTER AND ON THE RETURN JOURNEY.

FARES:

SINGLE - R130 TO TRANSKEI RETURN R260
FORWARD JOURNEY

TIMETABLE

ROUTE ONE

TOWNS SUNDAY-MONDAY-TUESDAY-WEDNESDAY-THURSDAY-FRIDAY-SATURDAY

NALEDI

DEPOT	10H00	12H00	14H00	16H00	18H00	20H00	22H00
PAARL	11H00	13H00	15H00	17H00	19H00	21H00	23H00
WORCES- TER	12H30	14H30	16H30	18H30	20H30	22H30	24H30

LAINGS-							
BURG	14H30	16H30	18H30	20H30	22H30	24H30	26H30
BEAUFORT							
WES	16H30	18H30	20H30	22H30	24H30	26H30	28H30
ABERDEEN	18H00	20H00	22H00	24H00	26H00	28H00	30H00
GRAAFF-							
REINET	19H00	21H00	23H00	01H00	03H00	05H00	07H00
CRADOCK	21H00	23H00	01H00	03H00	05H00	07H00	09H00
TARKA-							
STAD	23H00	01H00	03H00	05H00	07H00	09H00	11H00
QUEENS-							
TOWN	00H00	02H00	04H00	06H00	08H00	10H00	12H00
TIME TABLE ROUTE TWO							

BEAUFORT							
WES	16H30	18H30	20H30	22H30	00H20	02H30	04H30
THREE							
SISTERS	18H00	20H00	22H00	00H00	02H00	04H00	06H00
RICH-							
MOND	19H00	21H00	23H00	01H00	03H00	05H00	07H00
HANOVER	21H00	23H00	01H00	03H00	05H00	07H00	09H00
COLES-							
BURG	23H00	01H00	03H00	05H00	07H00	09H00	11H00
NARVALS-							
POINT	00H00	02H00	04H00	07H00	08H00	10H00	12H00
ALIWAL							
NORTH	03H00	05H00	07H00	09H00	11H00	13H00	15H00
ROUTE THREE							

BEAUFORT							
WES	16H30	18H30	20H30	22H30	00H30	02H30	04H30
ABER-							
DEEN	18H30	20H30	22H30	00H30	02H30	04H30	06H30
GRAAFF-							
REINET	19H30	21H30	23H30	01H30	03H30	05H30	07H30
MIDDEL-							
BURG	20H30	22H30	00H30	02H30	04H30	06H30	08H30
STEYNS-							
BURG	22H30	00H00	02H00	04H00	06H30	08H30	10H00
MOLTENO	23H00	01H00	03H00	05H00	07H00	09H00	11H00
DORD-							
RECHT	00H00	02H00	04H00	06H00	08H00	10H00	12H00
MACLEAR	01H00	02H00	05H00	07H00	09H00	11H00	13H00

OP.1504554. (2) MATEKA MAKALO BENNET MB ID NO 5610105321088. (3) DISTRICT: WYNBERG. POSTAL ADDRESS: 20 BOWER STREET, MANDALAY, MITCHELLS PLAIN, 7750 C/O MANINJWA G B P.O. BOX 5648, CAPE TOWN, 8000. (4) ADDITIONAL AUTHORITY, PERMIT NO. 517001/2 FROM MATEKA MAKALO BENNET MB (60 X PASSENGERS, DISTRICT: WYNBERG). (5) 1 X 60 PASSENGERS. (6) THE CONVEYANCE OF OTHER. (7) AUTHORITY:
Permit No. 517001/2
EXISTING AUTHORITY:

1. PASSENGERS AND THEIR PERSONAL EFFECTS AND LUGGAGE OF PASSENGERS -
FROM THE HOLDER'S DEPORT AT NY143 NO 2 GUGULETHU PROCEED WITH NY143 TURN LEFT INTO NY7, PROCEED WITH NY1 PAST MODDERDAM ROAD INTO EPPING, TURN LEFT INTO M16 TURN RIGHT INTO VANGUARD DRIVE, PROCEED WITH VANGUARD DRIVE PAST VOORTREKKER ROAD AND TURN LEFT INTO N1, PROCEED WITH N1 TILL WORCESTER, IN WORCESTER TURN RIGHT INTO HIGH STREET, TURN RIGHT AGAIN INTO SCHORLAND STREET. TURN LEFT INTO TRAUB STREET, TRAUB STREET JOINS UP WITH RAYMOND POLLET DRIVE, RAYMOND POLLET DRIVE CHANGES INTO MTWAZI ROAD, PROCEED WITH MTWAZI ROAD STRAIGHT TO ZWELETHEMBA BUS TERMINUS. USE THE SAME ROUTE BACK TO N1. PROCEED WITH N1 PAST DE DOORNS, LAINGSBURG TO BEAUFORT WEST. IN BEAUFORT WEST PROCEED WITH N1, TURN RIGHT INTO R61. IN ABERDEEN TURN LEFT INTO R57, PROCEED WITH R57 PAST GRAAFF-REINET. TURN RIGHT INTO R61, PROCEED WITH R61 PAST CRADOCK AND TARKASTAD TO QUEENSTOWN. IN QUEENSTOWN R61 CHANGES TO VOORTREKKER ROAD, PROCEED WITH VOORTREKKER ROAD, TURN RIGHT INTO CARTHART ROAD AND PROCEED STRAIGHT TO THE BUS RANK. FROM THE BUS RANK USE THE SAME ROUTE TO ROBERTSON ROAD, TURN RIGHT INTO KOMANI ROAD, TURN LEFT INTO SPRIGHT ROAD, TURN LEFT INTO CARTHART ROAD, TURN RIGHT INTO R61, PROCEED R61 TO COFIMVABA, ENGCOCO TO UMTATA AND BACK SAME ROUTE SUBJECT TO THE CONDITION THAT NO PASSENGERS ARE PICKED UP OR SET DOWN BETWEEN WORCESTER AND

QUEENSTOWN.

2. FROM LANGA BUS TERMINUS TURN RIGHT TO VANGUARD ROAD, PROCEED VANGUARD ROAD, TURN LEFT TO N2 PROCEED N2 AND TURN LEFT TO R300. PROCEED R300 TO N1 NATIONAL ROAD VIA WORCESTER, TOWNS RIVER, LAINGSBURG, BEAUFORT WEST. FROM BEAUFORT WEST FOLLOW THE N1 NATIONAL ROAD TO THREE SISTERS, RICHMOND, HANOVER, COLESBURG ON N1, TURN LEFT TO R58 TO NORVALSPOORT PROCEED R58 TO VENTERSTAD, BURGERSDORP, ALI WAL NORTH. TURN RIGHT TO SOMERSET STREET, PROCEED SOMERSET STREET, TURN LEFT TO R58 TO LADY GREY. FROM LADY GREY TURN LEFT TO R392 TO STERKSPRUIT AND RETURN SUBJECT TO THE CONDITION THAT NO PASSENGERS BE PICKED UP AFTER LEAVING WORCESTER ON THE FORWARD JOURNEY AND NO PASSENGERS BE SET DOWN BEFORE REACHING WORCESTER ON THE RETURN JOURNEY. 3. FROM CAPE TOWN USE THE SAME ROUTE TO BEAUFORT WEST, FROM BEAUFORT WEST TAKE TO R61 TO ABERDEEN, GRAAFF-REINET, MIDDLEBURG, STEYNSBURG, MOLTEÑO, DODRECHT, MACLAER TO HOLYSONSDIRFT AND BACK SUBJECT TO THE CONDITION THAT NO PASSENGERS ARE PICKED UP AFTER LEAVING WORCESTER ON THE FORWARD JOURNEY AND NO PASSENGERS BE SET DOWN BEFORE REACHING WORCESTER AND ON THE RETURN JOURNEY.

FARES:

SINGLE - R130 TO TRANSKEI RETURN R260
FORWARD JOURNEY

TIMETABLE

ROUTE ONE

TOWNS SUNDAY-MONDAY-TUESDAY-WEDNESDAY-THURSDAY-FRIDAY-SATURDAY

NALEDI

DEPOT	10H00	12H00	14H00	16H00	18H00	20H00	22H00
PAARL	11H00	13H00	15H00	17H00	19H00	21H00	23H00
WORCES-							
TER	12H30	14H30	16H30	18H30	20H30	22H30	24H30
LAINGS-							
BURG	14H30	16H30	18H30	20H30	22H30	24H30	26H30
BEAUFORT							
WES	16H30	18H30	20H30	22H30	24H30	26H30	28H30
ABERDEEN	18H00	20H00	22H00	24H00	26H00	28H00	30H00
GRAAFF-							
REINET	19H00	21H00	23H00	01H00	03H00	05H00	07H00
CRADOCK	21H00	23H00	01H00	03H00	05H00	07H00	09H00
TARKA-							
STAD	23H00	01H00	03H00	05H00	07H00	09H00	11H00
QUEENS-							
TOWN	00H00	02H00	04H00	06H00	08H00	10H00	12H00

TIME TABLE ROUTE TWO

BEAUFORT

WES	16H30	18H30	20H30	22H30	00H20	02H30	04H30
THREE							
SISTERS	18H00	20H00	22H00	00H00	02H00	04H00	06H00
RICH-							
MOND	19H00	21H00	23H00	01H00	03H00	05H00	07H00
HANOVER	21H00	23H00	01H00	03H00	05H00	07H00	09H00
COLES-							
BURG	23H00	01H00	03H00	05H00	07H00	09H00	11H00
NARVALS-							
POINT	00H00	02H00	04H00	07H00	08H00	10H00	12H00
ALI WAL							
NORTH	03H00	05H00	07H00	09H00	11H00	13H00	15H00

ROUTE THREE

BEAUFORT

WES	16H30	18H30	20H30	22H30	00H30	02H30	04H30
ABER-							
DEEN	18H30	20H30	22H30	00H30	02H30	04H30	06H30
GRAAFF-							
REINET	19H30	21H30	23H30	01H30	03H30	05H30	07H30
MIDDEL-							
BURG	20H30	22H30	00H30	02H30	04H30	06H30	08H30
STEYNS-							
BURG	22H30	00H00	02H00	04H00	06H30	08H30	10H00
MOLTEÑO	23H00	01H00	03H00	05H00	07H00	09H00	11H00
DORD-							
RECHT	00H00	02H00	04H00	06H00	08H00	10H00	12H00
MACLEAR	01H00	02H00	05H00	07H00	09H00	11H00	13H00

ADDITIONAL AUTHORITY:

 FROM CAPE TOWN AT LANGA STATION AT EPPING SITE TURN RIGHT TO VANGUARD DRIVE, PROCEED WITH VANGUARD DRIVE TURN LEFT TO N2, PROCEED N2 TURN LEFT TO R300 PROCEED WITH R300 AND TURN RIGHT TO N1 PAARL, WORCESTER, TURN RIGHT TO HIGH STREET TURN RIGHT TO SCHORLAND STREET, TURN LEFT TO TRAUB STREET JOIN UP WITH RAYMOND POLLET DRIVE CHANGE TO MTWAZI ROAD PROCEED STRAIGHT TO ZWELETEMBA BUS TERMINUS, USE SAME ROUTE BACK TO N1 TURN RIGHT TO DE DOORNS, TOUWSRIVER, LAINGSBURG TO BEAUFORT WEST THEN RIGHT TO R61 TO ABERDEEN AND TURN LEFT TO GRAAFF REINET, TURN RIGHT TO R61 CRADOCK, PAST TARKASTAD TO QUEENSTOWN, COFIMVABA, ENGCOCO TO UMTATA BUS TERMINUS OPPOSITE SHOP, RIGHT SUPERMARKET AND RETURN SAME ROUTE SUBJECT TO THE CONDITION THAT NO PASSENGERS WILL BE PICKED UP OR SET DOWN BETWEEN QUEENSTOWN AND WORCESTER.
 TIMETABLE: AS AND WHEN REQUIRED.
 EVERYDAY SERVICE

FROM CAPE TOWN AT LANGA STATION BUS TERMINUS, EPPING TURN RIGHT TO VANGUARD DRIVE PROCEED VANGUARD TO N2 AND TURN LEFT INTO N2 PROCEED N2 TO R300 TURN LEFT INTO R300 PROCEED R300 AND TURN LEFT TO N1 TO PAARL, VIA WORCESTER, DE DOORNS, TOUWSRIVER, LAINGSBURG, BEAUFORT WEST IN N1 TO THREE SISTERS, RICHMOND ALONG N1 TO HANOVER, COLESBERG AND TURN LEFT FROM N1 TO R58 NORVALSPONT, VENTERSTAD, ALONG R58 TO BURGERSDORP, ALIHAL NORTH, TURN RIGHT TO SOMERSET STREET ALONG SOMERSET AND TURN LEFT TO R58 AGAIN PROCEED R58 TO LADY GREY.

FROM LADY GREY TURN RIGHT TO R392 TO STERKSPRUIT ALONG R392 TO PALMIET FONTEIN AT TELLEBRIDGE AND RETURN SAME ROUTE SUBJECT TO CONDITION THAT NO PASSENGERS WILL BE PICKED UP OR SET DOWN BETWEEN BURGERSDORP AND WORCESTER.
 TIMETABLE: AS AND WHEN REQUIRED.

FROM CAPE TOWN USE SAME ROUTE TO BEAUFORT WEST, TAKE R61 TO ABERDEEN, GRAAFF REINET, CRADOCK, TARKASTAD, QUEENSTOWN, COFIMVABA, TSOMO, NGQAMAKWE, BUTTERWORTH, CENTANE TO IDUTYWA AND RETURN SUBJECT TO THE CONDITION THAT NO PASSENGERS WILL BE PICKED UP OR SET DOWN BETWEEN QUEENSTOWN AND WORCESTER.
 TIMETABLE: AS AND WHEN REQUIRED.

R200 SINGLE PER PERSON AND RETURN R400 PER PERSON.

1. PASSENGERS AND THEIR PERSONAL EFFECTS AND LUGGAGE OF PASSENGERS -

FROM CAPE TOWN AT LANGA STATION AT EPPING SITE
 TURN RIGHT INTO VANGUARD DRIVE, PROCEED WITH VANGUARD DRIVE PAST VOORTREKKER ROAD AND TURN LEFT INTO N1, PROCEED WITH N1 TILL WORCESTER, IN WORCESTER TURN RIGHT INTO HIGH STREET, TURN RIGHT AGAIN INTO SCHORLAND STREET. TURN LEFT INTO TRAUB STREET, TRAUB STREET JOINS UP WITH RAYMOND POLLET DRIVE, RAYMOND POLLET DRIVE CHANGES INTO MTWAZI ROAD, PROCEED WITH MTWAZI ROAD STRAIGHT TO ZWELETHEMBA BUS TERMINUS. USE THE SAME ROUTE BACK TO N1. PROCEED WITH N1 PAST DE DOORNS, LAINGSBURG TO BEAUFORT WEST. IN BEAUFORT WEST PROCEED WITH N1, TURN RIGHT INTO R61. IN ABERDEEN TURN LEFT INTO R57, PROCEED WITH R57 PAST GRAAFF-REINET. TURN RIGHT INTO R61, PROCEED WITH R61 PAST CRADOCK AND TARKASTAD TO QUEENSTOWN. IN QUEENSTOWN R61 CHANGES TO VOORTREKKER ROAD, PROCEED WITH VOORTREKKER ROAD, TURN RIGHT INTO CARTHART ROAD AND PROCEED STRAIGHT TO THE BUS RANK. FROM THE BUS RANK USE THE SAME ROUTE TO ROBERTSON ROAD, TURN RIGHT INTO KOMANI ROAD, TURN LEFT INTO SPRINT ROAD, TURN LEFT INTO CARTHART ROAD, TURN RIGHT INTO R61, PROCEED R61 TO COFIMVABA, ENGCOCO TO UMTATA AND BACK SAME ROUTE SUBJECT TO THE CONDITION THAT NO PASSENGERS ARE PICKED UP OR SET DOWN BETWEEN WORCESTER AND QUEENSTOWN.

2. FROM LANGA BUS TERMINUS TURN RIGHT TO VANGUARD ROAD, PROCEED VANGUARD ROAD, TURN LEFT TO N2 PROCEED N2 AND TURN LEFT TO R300. PROCEED R300 TO N1 NATIONAL ROAD VIA WORCESTER, TOUWS RIVER, LAINGSBURG, BEAUFORT WEST. FROM BEAUFORT WEST FOLLOW THE N1 NATIONAL ROAD TO THREE SISTERS, RICHMOND, HANOVER, COLESBURG ON N1, TURN LEFT TO R58 TO NORVALSPOORT PROCEED R58 TO VENTERSTAD, BURGERSDORP, ALIHAL NORTH. TURN RIGHT TO SOMERSET STREET, PROCEED SOMERSET STREET, TURN LEFT TO R58 TO LADY GREY. FROM LADY GREY TURN LEFT TO R392 TO STERKSPRUIT AND RETURN SUBJECT TO THE CONDITION THAT NO PASSENGERS BE PICKED UP AFTER LEAVING WORCESTER ON THE FORWARD JOURNEY AND NO PASSENGERS BE SET DOWN BEFORE REACHING WORCESTER ON THE RETURN JOURNEY. 3. FROM CAPE TOWN USE THE SAME ROUTE TO BEAUFORT WEST, FROM BEAUFORT WEST TAKE TO R61 TO ABERDEEN, GRAAFF-REINET, MIDDLEBURG, STEYNSBURG, MOLTENO, DODRECHT, MACLAER TO HOLYSONSDIRFT AND BACK SUBJECT TO THE CONDITION THAT NO PASSENGERS ARE PICKED UP AFTER LEAVING WORCESTER ON THE FORWARD JOURNEY AND NO PASSENGERS BE SET DOWN BEFORE REACHING WORCESTER AND ON THE RETURN JOURNEY.

FARES:

SINGLE - R130 TO TRANSKEI RETURN R260
FORWARD JOURNEY

TIMETABLE

ROUTE ONE

TOWNS SUNDAY-MONDAY-TUESDAY-WEDNESDAY-THURSDAY-FRIDAY-SATURDAY

NALEDI							
DEPOT	10H00	12H00	14H00	16H00	18H00	20H00	22H00
PAARL	11H00	13H00	15H00	17H00	19H00	21H00	23H00
WORCES-							
TER	12H30	14H30	16H30	18H30	20H30	22H30	24H30
LAINGS-							
BURG	14H30	16H30	18H30	20H30	22H30	24H30	26H30
BEAUFORT							
WES	16H30	18H30	20H30	22H30	24H30	26H30	28H30
ABERDEEN	18H00	20H00	22H00	24H00	26H00	28H00	30H00
GRAAFF-							
REINET	19H00	21H00	23H00	01H00	03H00	05H00	07H00
CRADOCK	21H00	23H00	01H00	03H00	05H00	07H00	09H00
TARKA-							
STAD	23H00	01H00	03H00	05H00	07H00	09H00	11H00
QUEENS-							
TOWN	00H00	02H00	04H00	06H00	08H00	10H00	12H00

TIME TABLE ROUTE TWO

BEAUFORT							
WES	16H30	18H30	20H30	22H30	00H20	02H30	04H30
THREE							
SISTERS	18H00	20H00	22H00	00H00	02H00	04H00	06H00
RICH-							
MOND	19H00	21H00	23H00	01H00	03H00	05H00	07H00
HANOVER	21H00	23H00	01H00	03H00	05H00	07H00	09H00
COLES-							
BURG	23H00	01H00	03H00	05H00	07H00	09H00	11H00
NARVALS-							
POINT	00H00	02H00	04H00	07H00	08H00	10H00	12H00
ALIWAL							
NORTH	03H00	05H00	07H00	09H00	11H00	13H00	15H00

ROUTE THREE

BEAUFORT							
WES	16H30	18H30	20H30	22H30	00H30	02H30	04H30
ABER-							
DEEN	18H30	20H30	22H30	00H30	02H30	04H30	06H30
GRAAFF-							
REINET	19H30	21H30	23H30	01H30	03H30	05H30	07H30
MIDDEL-							
BURG	20H30	22H30	00H30	02H30	04H30	06H30	08H30
STEYNS-							
BURG	22H30	00H00	02H00	04H00	06H30	08H30	10H00
MOLTENO	23H00	01H00	03H00	05H00	07H00	09H00	11H00
DORD-							
RECHT	00H00	02H00	04H00	06H00	08H00	10H00	12H00
MACLEAR	01H00	02H00	05H00	07H00	09H00	11H00	13H00

OP.1504617. (2) DYANI MZOBANZI JACKSON MJ ID NO 6411185713081. POSTAL ADDRESS: 335 MAFUYA STREET, ZOLANI LOCATION, ASHTON, 6715. (4) TRANSFER OF PERMIT, PERMIT NO. 508173/6 FROM DYAN NZIWENI SEABIRD NS (15 X PASSENGERS, DISTRICT: ROBERTSON). (7) AUTHORITY AS IN LAST MENTIONED PERMIT(S).

OP.1504620. (2) PREMIER FISHING SA (PTY) LTD ID NO 060213907. (3) DISTRICT: VREDENBURG. POSTAL ADDRESS: P.O. BOX 4, SALDANHA, 7395. (4) NEW APPLICATION. (5) 1 X 15 PASSENGERS. (6) THE CONVEYANCE OF OTHER. (7) AUTHORITY: EMPLOYEES BETWEEN THEIR HOMES, SALDANHA DISTRICT AND THEIR PLACE OF WORK, 5 MAIN ROAD, SALDANHA AND JOHN OVENSTONE, JOOS ENGELBRECHT STREET, PORT NOLLOTH AND CHAPMANS PEAK FISHERIES, LOT 59, HOUT BAY HARBOUR AND ATLANTIC FISHING ENTERPRISES, QUAY 7, EAST PIER ROAD, CAPE TOWN HARBOUR AND SUPPLIERS WITHIN A 200 KM RADIUS OF SALDANHA. TRAINING AND LEISURE ACTIVITIES - CONVEYANCE OF EMPLOYEES BETWEEN SALDANHA DISTRICT AND WITHIN THE BORDERS OF SOUTH AFRICA.

OP.1504626. (2) ROUX STEPHANUS JACOB SJ ID NO 6801305045085. (3) DISTRICT: CAPE TOWN. POSTAL ADDRESS: 15 GLENSIDE, 40 HIGH LEVEL ROAD,

GREEN POINT, 8001. (4) NEW APPLICATION. (5) 1 X 10 PASSENGERS. (6) THE CONVEYANCE OF TOURISTS. (7) AUTHORITY: TOURISTS FOR SIGHTSEEING - FROM PICK UP POINTS SITUATED WITHIN A RADIUS OF 20 KM FROM PLACE OF BUSINESS SITUATED AT 15 GLENSIDE, 40 HIGH LEVEL ROAD, GREEN POINT TO POINTS WITHIN THE WESTERN CAPE, EASTERN CAPE AND RSA.

OP.1504650. (2) MGUSHELO MYEZO JERICO MJ ID NO 6408185806089. (3) DISTRICT: GANYESA. POSTAL ADDRESS: 13 ISIKROKRO STREET, MFULENI, 7580. (4) NEW APPLICATION. (5) 1 X 30 PASSENGERS. (6) THE CONVEYANCE OF PERSONS ON A PARTICULAR BUS ROUTE. (7) AUTHORITY: FROM EPPING RANK VIA PAARL, WORCESTER, TOUWSRIVER, LAINGSBURG, LEEU GAMKA, BEAUFORT WEST, GRAAFF REINET, CRADOCK, QUEENSTOWN, COFIMVABA, TSOMO VIA BUTTERWORTH TO IDUTYWA AND RETURN.

OP.1504651. (2) NDIBONGO SABELO S ID NO 6302045111089. (3) DISTRICT: WYNBERG. POSTAL ADDRESS: D2 BOX 12, MFULENI, BLACKHEATH, 7580. (4) NEW APPLICATION. (5) 1 X 60 PASSENGERS. (6) THE CONVEYANCE OF PERSONS ON A PARTICULAR BUS ROUTE. (7) AUTHORITY: FROM LANGA VIA PAARL, WORCESTER, TOUWSRIVER, LAINGSBURG, BEAUFORT WEST, GRAAFF REINET, CRADOCK, TARKASTAD, QUEENSTOWN, QAMAKWE VIA BUTTERWORTH TO IDUTYWA AND RETURN.

OP.1504671. (2) ABELS DEON D ID NO 6612235202088. POSADRES: POUBLON PLEIN 13, ROOSENDAL, DELFT, 7100. (4) OORDRAG VAN PERMIT, PERMIT NO. 505207/1 VAN GORVALLA PATRICIA P (15 X PASSASIER, DISTRIK: CAPE TOWN). (7) MAGTIGING SOOS IN LAASGENOEMDE PERMIT(TE).

OP.1504703. (2) BAYLY MARK JONATHAN MJ ID NO 7011205046089. (3) DISTRICT: CAPE TOWN. POSTAL ADDRESS: 180 KLOOF ROAD, BANTRY BAY, 8005. (4) NEW APPLICATION. (5) 1 X 8 PASSENGERS. (6) THE CONVEYANCE OF TOURISTS. (7) AUTHORITY: FROM PICK UP POINTS SITUATED WITHIN A RADIUS OF 500 KM FROM PLACE OF BUSINESS SITUATED AT 180 KLOOF ROAD, BANTRY BAY, CAPE TOWN TO POINTS SITUATED WITHIN THE WESTERN CAPE PROVINCE AND RETURN.

OP.1504704. (2) VAN ROOYEN STEVEN S ID NO 7108135230088. (3) DISTRICT: CAPE TOWN. POSTAL ADDRESS: P.O. BOX 327, SEA POINT, 8060. (4) NEW APPLICATION. (5) 1 X 8 PASSENGERS. (6) THE CONVEYANCE OF TOURISTS. (7) AUTHORITY: PICK UP POINTS SITUATED WITHIN A RADIUS OF 500 KM FROM PLACE OF BUSINESS SITUATED AT 34 AINTREE MEWS, MILNERTON DRIVE, MILNERTON RIDGE TO POINTS SITUATED WITHIN THE WESTERN CAPE AND RETURN.

OP.1504757. (2) ALBERTS JAN JOHANNES JACOBUS JJJ ID NO 4702015095083. (3) DISTRICT: BELLVILLE. POSTAL ADDRESS: SIXTH AVENUE 173, KRAAIFONTEIN, 7570. (4) NEW APPLICATION. (5) 1 X 7 PASSENGERS. (6) THE CONVEYANCE OF TOURISTS. (7) AUTHORITY: PICK UP POINTS SITUATED WITHIN A RADIUS OF 50 KM FROM PLACE OF BUSINESS SITUATED AT 173 SIXTH AVENUE, KRAAIFONTEIN TO POINTS SITUATED WITHIN THE RSA AND RETURN.

OP.1504884. (2) PAKENDORF DIETER D ID NO 3608125028081. (3) DISTRICT: CAPE TOWN. POSTAL ADDRESS: 3 HIGGOVALE CLOSE, UPPER KLOOF STREET, CAPE TOWN, 8001. (4) NEW APPLICATION. (5) 1 X 5 PASSENGERS. (6) THE CONVEYANCE OF TOURISTS. (7) AUTHORITY:
1. TOURISTS FOR SIGHTSEEING - FROM PICK UP POINTS SITUATED WITHIN A RADIUS OF 20 KM FROM PLACE OF BUSINESS SITUATED AT 3 HIGGOVALE CLOSE, UPPER KLOOF STREET, HIGGOVALE TO POINTS SITUATED WITHIN THE RSA AND RETURN.
2. TOURISTS - FROM CAPE TOWN INTERNATIONAL AIRPORT TO PLACES OF ACCOMMODATION SITUATED WITHIN A RADIUS OF 20 KM FROM PLACE OF BUSINESS SITUATED AT 3 HIGGOVALE CLOSE, KLOOF STREET AND RETURN.

OP.1504910. (2) FRANS ERROL MOSES EM ID NO 4903025071086. (3) DISTRIK: VREDENDAL. POSADRES: POSBUS 986, VREDENDAL, 8160. (4) NUWE AANSOEK. (5) 1 X 16 PASSASIER. (6) DIE VERVOER VAN ANDER. (7) MAGTIGING: HUURMOTORPASSASIER & GEORGANISEERDE GROEPE EN HUL PERSOONLIKE BAGASIE -
1. VANAF WESTLEY STRAAT 16, VREDENDAL NOORD NA KAAPSTAD EN TERUG.
2. BINNE VREDENDAL MATZIKAMA AREA.
3. BINNE 'N RADIUS VAN 30 KM VANAF VREDENDAL SLUIT DI VOLGENDE DORPE IN: DOORNBAAI, STRANDFONTEIN, LUTZVILLE, KLAWER EN VANRHYNSDORP.

NELSPRUIT

Address to which representations must be submitted: The Secretary, Local Road Transportation Board, Private Bag X11302, Nelspruit, 1200, and the respective applicant.

Adres waarheen vertoë gerig moet word: Die Sekretaris, Plaaslike Padvervoerraad, Privaat Sak X11302, Nelspruit, 1200, en die betrokke applikant.

Full particulars in respect of each application are open to inspection at the Local Road Transportation Board's Office, 5 Magnolia, Valencia Park, 1201.

Volle besonderhede ten opsigte van elke aansoek lê ter insae by die Plaaslike Padvervoerraad se Kantoor, Magnolia 5, Valencia Park, 1201.

from/van : 2002/02/15
from/van : G215

to/tot : 2002/02/15
to/tot : G215

OP.1007220. (2) RAMARA RS ID NO 3503065149080. (3) DISTRICT: SOUTPANSBERG. POSTAL ADDRESS: PO BAMOKEKO, HAMMANSKRAAL, 0432 C/O KWAMHLANGA REGIONAL OFFICE DEPARTMENT OF TRANSPORT, PRIVATE BAG X 4012, KWAMHLANGA, 1022. (4) CHANGES OF PERMIT. (4) CHANGES OF PERMIT, PERMIT NO. 1012693/0 FROM RAMARA RS (15 X PASSENGERS, DISTRICT: SOUTPANSBERG). (5) 1 X 15 PASSENGERS. (6) THE CONVEYANCE OF TAXI PASSENGERS. (7) AUTHORITY: FROM KEKANA RAILWAY STATION WHICH IS SITUATED ON LEEUWFontein 92 DISTRICT MORTELE TO PLACES WITHIN AN AREA WITH A RADIUS OF 3 (THIRTY) KILOMETRES FROM THE ABOVE MENTIONED RAILWAY STATION. THIS AUTHORITY IS ONLY VALID IN RESPECT OF THAT PORTION OF THE AREA/ROUTE HEREIN DESCRIBED WHICH FALLS WITHIN LOCAL ROAD TRANSPORTATION AREA PROCLAIMED IN TERMS OF THE ROAD TRANSPORTATION ACT 1977 (ACT 74 OF 1977). AMENDMENT OF ROUTE: FROM PANKOP TO PHAKE AND BACK. FROM PANKOP TO MAMETHLAKE AND BACK. FROM PANKOP TO NOKANENG AND BACK. FROM PANKOP TO SEABE AND BACK. FROM PANKOP TO MARAPYANE AND BACK. FROM PANKOP TO LEFISO AND BACK. FROM PANKOP TO HAMMANSKRAAL VIA PIENAARS AND BACK. FROM PANKOP TO WARMBAD AND BACK. FROM PANKOP TO PRETORIA AND BACK.

OP.1008413. (2) NKOSI VD ID NO 6208045290080. (3) DISTRICT: HLABISA. POSTAL ADDRESS: STAND 1484, EMBALENHLE, 2285 C/O VUKANINI TAXI ASSOCIATION P O BOX 140, EMBALENHLE, 2285. (4) NEW APPLICATION. (5) 1 X 15 PASSENGERS. (6) THE CONVEYANCE OF TAXI PASSENGERS. (7) AUTHORITY:

OP.1008418. (2) HLABANE ND ID NO 4407010456088. (3) DISTRICT: NELSPRUIT. POSTAL ADDRESS: P O BOX 718, KABOKWENI, 1245 C/O KABOKWENI TAXI ASSOCIATION P.O. BOX 2708, WHITERIVER, 1240. (4) CHANGES OF PERMIT. (4) CHANGES OF PERMIT, PERMIT NO. 40314/2 FROM HLABANE ND (15 X PASSENGERS, DISTRICT: NSIKAZI) (4) CHANGES OF PERMIT, PERMIT NO. 47399/3 FROM HLABANE ND (14 X PASSENGERS, DISTRICT: NELSPRUIT). (5) 2 X 14 PASSENGERS. (6) THE CONVEYANCE OF TAXI PASSENGERS. (7) AUTHORITY: VANAF KABOKWENI POSKANTOOR, LANDDROSDISTRIK NSIKAZI NA PUNTE BINNE 'N RADIUS VAN 50 (VYFTIG) KILOMETER VANAF KABOKWENI POSKANTOOR. VANAF PUNTE BINNE 'N RADIUS VAN 50 (VYFTIG) KILOMETER VANAF KABOKWENI POSKANTOOR NA KABOKWENI POSKANTOOR, LANDDROSDISTRIK NSIKAZI. VOERTUIG GESTASIONEER TE WORD TE KABOKWENI LANDDROSKANTOOR. ADDITIONAL AUTHORITY: FROM KABOKWENI TO WHITE RIVER AND BACK. FROM KABOKWENI TO HAZYVIEW VIA MAKOKO AND BACK. FROM KABOKWENI TO HAZYVIEW VIA CHWENI AND BACK. FROM KABOKWENI TO NELSPRUIT AND BACK. FROM KABOKWENI TO KANYAMAZANE AND BACK. FROM ELIJAH MANGO TO WHITE RIVER AND BACK. FROM ELIJAH MANGO TO NELSPRUIT AND BACK. FROM NEWSOM TO NELSPRUIT AND BACK. FROM CLAU-CLAU TO WHITE RIVER AND BACK. FROM WHITE RIVER TO BUSHBUCKRIDGE AND BACK. FROM WHITE RIVER TO HAZYVIEW AND BACK. FROM WHITE RIVER TO SIP SOP AND BACK. FROM WHITE RIVER TO SABIE AND BACK. FROM NELSPRUIT TO WITBANK AND BACK. FROM MBONISWENI TO WHITE RIVER AND BACK. FROM DWALENI TO WHITE RIVER AND BACK.

OP.1008419. (2) MTSWENI M ID NO 3305200266088. (3) DISTRICT: GROBLERSDAL. POSTAL ADDRESS: PO BOX 94, SIYABUSWA, SIYABUSWA, 0472 C/O WELTEVREDE TAXI ASSOCIATION P O BOX 10, EMTHAMBHOTHINI, 0462. (4) CHANGES OF PERMIT. (4) CHANGES OF PERMIT, PERMIT NO. 27022/2 FROM MTSWENI M (5 X PASSENGERS, DISTRICT: GROBLERSDAL). (5) 1 X 5 PASSENGERS. (6) THE CONVEYANCE OF TAXI PASSENGERS. (7) AUTHORITY: VANAF MARBLE-HALL DISTRIK GROBLERSDAL NA PLEKKE BINNE 'N GEBIED MET 'N STRAAL VAN 35 (VYF EN DERTIG) KILOMETER VANAF MARBLE-HALL DISTRIK GROBLERSDAL EN TERUG NA MARBLE-HALL. DIE VOERTUIG GESTASIONEER TE WORD TE HUURMOTORSTAAANPLEK TE NOODOOSTELIKE HOEK VAN HOOFWEG EN FICUSSTRAAT. ADDITIONAL AUTHORITY: FROM WELTEVREDE TO SIYABUSWA AND BACK. FROM WELTEVREDE TO MATCHDIING AND BACK. FROM WELTEVREDE TO GROBLERSDAL AND BACK. FROM WELTEVREDE TO GROBLERSDAL VIA MARBLE HALL AND BACK. FROM WELTEVREDE TO KWAGGAFONTEIN AND BACK. FROM WELTEVREDE TO KWAMHLANGA AND BACK. FROM WELTEVREDE TO PRETORIA AND BACK. FROM WELTEVREDE TO WITBANK AND BACK. FROM WELTEVREDE TO MIDDELBURG AND BACK.

OP.1008420. (2) SIBANYONI DK ID NO 6612025396082. (3) DISTRICT: MDUTJANA. POSTAL ADDRESS: PO BOX 1045, SIYABUSWA, SIYABUSWA, 0472 C/O WELTEVREDE TAXI ASSOCIATION P O BOX 10, EMTHAMBHOTHINI, 0462. (4) CHANGES OF PERMIT. (4) CHANGES OF PERMIT, PERMIT NO. 17431/4 FROM SIBANYONI DK (10 X PASSENGERS, DISTRICT: MDUTJANA). (5) 1 X 10 PASSENGERS. (6) THE CONVEYANCE OF TAXI PASSENGERS. (7) AUTHORITY: VANAF VALSCHFONTEIN 33 DISTRIK MDUTJANA (VOORHEEN GROBLERSDAL) NA PLEKKE IN DAARDIE GEDEELTE VAN DIE LANDROSDISTRIK GROBLERSDAL WAT GELEE IS BINNE 'N GEBIED MET 'N STRAAL VAN 50 (VYFTIG) KILOMETER VANAF VALSCHFONTEIN 33 DISTRIK MDUTJANA (VOORHEEN GROBLERSDAL) (II) VANAF PLEKKE IN

DAARDIE GEDEELTE VAN DIE LANDROSDISTRIK MDUTJANA (VOORHEEN GROBLERSDAL) WAT GELEE IS BINNE 'N GEBIED MET 'N STRAAL VAN 50 (VYFTIG) KILOMETER VANAF VALSCHFONTEIN 33 DISTRIK MDUTJANA (VOORHEEN GROBLERSDAL) NA VALSCHFONTEIN.

ADDITIONAL AUTHORITY: FROM WELTEVREDE TO SIYABUSWA AND BACK. FROM WELTEVREDE TO MATCHIDING AND BACK. FROM WELTEVREDE TO GROBLERSDAL VIA MARBLE HALL AND BACK. FROM WELTEVREDE TO KWAGGAFONTEIN AND BACK. FROM WELTEVREDE TO KWAMHLANGA AND BACK. FROM WELTEVREDE TO PRETORIA AND BACK. FROM WELTEVREDE TO WITBANK AND BACK. FROM WELTEVREDE TO MIDDELBURG AND BACK.

OP.1008422. (2) SHABANGU KL ID NO 5608075605084. (3) DISTRICT: MKOBOLA. POSTAL ADDRESS: PO BOX 1984, SIYABUSWA, SIYABUSWA, 0472 C/O WELTEVREDE TAXI ASSOCIATION P O BOX 10, EMTHAMBHOTHINI, 0462. (4) CHANGES OF PERMIT. (4) CHANGES OF PERMIT, PERMIT NO. 86891/1 FROM SHABANGU KL (10 X PASSENGERS, DISTRICT: MKOBOLA). (5) 1 X 10 PASSENGERS. (6) THE CONVEYANCE OF TAXI PASSENGERS. (7) AUTHORITY: FROM KWAGGAFONTEIN 196 DISTRICT MKOBOLA TO WITBANK DISTRICT WITBANK AND BACK TO KWAGGAFONTEIN DISTRICT MKOBOLA. ADDITIONAL AUTHORITY: FROM WELTEVREDE TO SIYABUSWA AND BACK. FROM WELTEVREDE TO MATCHIDING AND BACK. FROM WELTEVREDE TO GROBLERSDAL VIA MARBLE HALL AND BACK. FROM WELTEVREDE TO KWAGGAFONTEIN AND BACK. FROM WELTEVREDE TO KWAMHLANGA AND BACK. FROM WELTEVREDE TO PRETORIA AND BACK. FROM WELTEVREDE TO WITBANK AND BACK. FROM WELTEVREDE TO MIDDLEBURG AND BACK.

OP.1008423. (2) SKOSANA SL ID NO 6010045549089. (3) DISTRICT: WITBANK. POSTAL ADDRESS: PO BOX 808, SIYABUSWA, SIYABUSWA, 0472 C/O WELTEVREDE TAXI ASSOCIATION P O BOX 10, EMTHAMBHOTHINI, 0462. (4) CHANGES OF PERMIT. (4) CHANGES OF PERMIT, PERMIT NO. 700720/2 FROM SKOSANA SL (10 X PASSENGERS, DISTRICT: WITBANK). (5) 1 X 10 PASSENGERS. (6) THE CONVEYANCE OF TAXI PASSENGERS. (7) AUTHORITY: FROM VLAKLAAGTE 221 DISTRICT MKOBOLA TO PLACES SITUATED WITHIN AN AREA WITH A RADIUS OF 65 (SIXTY FIVE) KILOMETRES. FROM PLACES SITUATED WITHIN AN AREA WITH A RADIUS OF 65 (SIXTY FIVE) KILOMETRES FROM VLAKLAAGTE 221 DISTRICT MKOBOLA TO VLAKLAAGTE 221 DISTRICT MKOBOLA. ADDITIONAL AUTHORITY: FROM WELTEVREDE TO SIYABUSWA AND BACK. FROM WELTEVREDE TO MATCHIDING AND BACK. FROM WELTEVREDE TO GROBLERSDAL VIA MARBLE HALL AND BACK. FROM MATCHIDING TO KWAGGAFONTEIN AND BACK. FROM MATCHIDING TO KWAMHLANGA AND BACK. FROM MATCHIDING TO PRETORIA AND BACK. FROM MATCHIDING TO WITBANK AND BACK. FROM MATCHIDING TO MIDDLEBURG AND BACK. AMENDMENT OF ROUTE. FROM WITBANK NEW TAXI RANK TO KINROSS, SECUNDA, BETHAL, STANDERTON NEW CASTLE, DISTRICT NEW CASTLE AND RETURN TO WITBANK TAXI RANK. FROM WITBANK TAXI RANK TO ERMELO, PIET RETIEF, PONGOLO AND RETURN TO WITBANK TAXI RANK. FROM WITBANK TAXI RANK TO HENDRINA, CAROLINA, BADPLAAS, NHLAZATJE, BARBERTON, AND RETURN TO WITBANK TAXI RANK. FROM WITBANK TAXI RANK TO OSHOEK BORDER GATE AND RETURN TO WITBANK TAXI RANK. VEHICLE TO BE STATIONED AT 4475 JONSON DRIVE ACKERVILLE.

OP.1008431. (2) KHAMBANE EP ID NO 5510045697086. (3) DISTRICT: GROBLERSDAL. POSTAL ADDRESS: P O BOX 1261, SIYABUSWA, 0472 C/O WELTEVREDE TAXI ASSOCIATION P O BOX 10, EMTHAMBHOTHINI, 0462. (4) CHANGES OF PERMIT. (4) CHANGES OF PERMIT, PERMIT NO. 93534/2 FROM KHAMBANE EP (5 X PASSENGERS, DISTRICT: GROBLERSDAL). (5) 1 X 5 PASSENGERS. (6) THE CONVEYANCE OF TAXI PASSENGERS. (7) AUTHORITY: VANAF CORNER TOP SPOT GARAGE OP DIE PLAAS SOETMELKFONTEIN, DISTRIK GROBLERSDAL NA PUNTE BINNE 'N STRAAL VAN 50 (VYFTIG) KILOMETER VANAF CORNER TOP SPOT GARAGE. ADDITIONAL AUTHORITY: FROM WELTEVREDE TO SIYABUSWA AND BACK. FROM WELTEVREDE TO MATCHIDING AND BACK. FROM WELTEVREDE TO GROBLERSDAL VIA MARBLE HALL AND BACK. FROM WELTEVREDE TO KWAGGAFONTEIN AND BACK. FROM WELTEVREDE TO KWAMHLANGA AND BACK. FROM WELTEVREDE TO PRETORIA AND BACK. FROM WELTEVREDE TO WITBANK AND BACK. FROM WELTEVREDE TO MIDDLEBURG AND BACK.

OP.1008433. (2) NKABINDE DD ID NO 6011145521085. (3) DISTRICT: UNKNOWN. POSTAL ADDRESS: P O BOX 756, SIYABUSWA, 0472 C/O WELTEVREDE TAXI ASSOCIATION P O BOX 10, EMTHAMBHOTHINI, 0462. (4) CHANGES OF PERMIT. (4) CHANGES OF PERMIT, PERMIT NO. 80843/2 FROM NKABINDE DD (15 X PASSENGERS, DISTRICT: UNKNOWN) (4) CHANGES OF PERMIT, PERMIT NO. 1002433/0 FROM NKABINDE DD (15 X PASSENGERS, DISTRICT: MKOBOLA). (5) 2 X 15 PASSENGERS. (6) THE CONVEYANCE OF TAXI PASSENGERS. (7) AUTHORITY: VANAF VLAKLAAGTE 221 NA PUNTE BINNE 'N GEBIED MET 'N STRAAL VAN 25 (VYF EN TWENTIG) KILOMETER VANAF VLAKLAAGTE 221

DISTRIK MKOBOLA. VANAF VLAKLAAGTE 221 DISTRIK MKOBOLA NA DENNEBOOM SPOORWEGSTASIE, BRONKHORSTSPRUIT, CULLINAN EN TERUG NA VLAKLAAGTE 221 DISTRIK MKOBOLA. VOERTUIG GESTASIONEER TE WORD TE VLAKLAAGTE 221 DISTRIK MKOBOLA. ADDITIONAL AUTHORITY: FROM WELTEVREDE TO SIYABUSWA AND BACK. FROM WELTEVREDE TO MATCHIDING AND BACK. FROM WELTEVREDE TO GROBLERSDAL VIA MARBLE HALL AND BACK. FROM WELTEVREDE TO KWAGGAFONTEIN AND BACK. FROM WELTEVREDE TO KWAMHLANGA AND BACK. FROM WELTEVREDE TO PRETORIA AND BACK. FROM WELTEVREDE TO WITBANK AND BACK. FROM WELTEVREDE TO MIDDELBURG AND BACK.

OP.1008434. (2) MAHLANGU ZJ ID NO 4303175192081. (3) DISTRICT: MOUTSE. POSTAL ADDRESS: PO BOX 708, DENNILTON, DENNILTON, 1030 C/O KULDTA. (4) CHANGES OF PERMIT. (4) CHANGES OF PERMIT, PERMIT NO. 1003825/0 FROM MAHLANGU ZJ (15 X PASSENGERS, DISTRICT: MOUTSE). (5) 1 X 15 PASSENGERS. (6) THE CONVEYANCE OF TAXI PASSENGERS. (7) AUTHORITY: FROM KWAGGAFONTEIN TO PLACES SITUATED WITHIN AN AREA WITH A RADIUS OF 35 KILOMETRES AND BACK TO KWAGGAFONTEIN. FROM KWAGGAFONTEIN TO PRETORIA AND BACK TO KWAGGAFONTEIN.

OP.1008436. (2) MOKOENA PW ID NO 5707295281088. (3) DISTRICT: GROBLERSDAL. POSTAL ADDRESS: P O BOX 1018, EMPUMALANGA, 0458 C/O KULDTA. (4) CHANGES OF PERMIT. (4) CHANGES OF PERMIT, PERMIT NO. 11746/2 FROM MOKOENA PW (10 X PASSENGERS, DISTRICT: GROBLERSDAL). (5) 1 X 10 PASSENGERS. (6) THE CONVEYANCE OF TAXI PASSENGERS. (7) AUTHORITY: FROM MARBLE HALL TO POINTS SITUATED WITHIN A RADIUS OF 40 (FORTY) KILOMETRES FROM MARBLE HALL AND RETURN TO MARBLE HALL.

OP.1008437. (2) MNGUNI SA ID NO 4011305170089. (3) DISTRICT: BETHAL. POSTAL ADDRESS: P O BOX 45, EXT.12, LESLIE, 2265 C/O ZAMOKUHL TAXI ASSOCIATION P.O. BOX 181, LEANDRA, 2265, 2265. (4) CHANGES OF PERMIT. (4) CHANGES OF PERMIT, PERMIT NO. 148971/3 FROM MNGUNI SA (15 X PASSENGERS, DISTRICT: BETHAL). (5) 1 X 15 PASSENGERS. (6) THE CONVEYANCE OF TAXI PASSENGERS. (7) AUTHORITY: FROM BETHAL TO MORGENZON WITHIN THE DISTANCE OF 35 (THIRTY FIVE) KILOMETRES AND RETURN. ADDITIONAL AUTHORITY: FROM ZAMOKUHLE TO EMBALENHLE AND BACK. FROM ZAMOKUHLE TO KINROSS MINE AND BACK. FROM ZAMOKUHLE TO TRICHARDT AND BACK. FROM ZAMOKUHLE TO WINKELHAAK AND BACK. FROM ZAMOKUHLE TO LESLIE MINE AND BACK. FROM ZAMOKUHLE TO SEIWERFONTEIN AND BACK. FROM ZAMOKUHLE TO SASOL AND BACK. FROM ZAMOKUHLE TO BRAAKFONTEIN AND BACK. FROM ZAMOKUHLE TO EVANDER AND BACK. FROM ZAMOKUHLE TO SECUNDA AND BACK. FROM ZAMOKUHLE TO DELMAS AND BACK. FROM ZAMOKUHLE TO OGIES AND BACK. FROM ZAMOKUHLE TO SPRINGS AND BACK. FROM ZAMOKUHLE TO JOHANNESBURG AND BACK. FROM ZAMOKUHLE TO KRIEL AND BACK. FROM ZAMOKUHLE TO MATLA AND BACK. FROM ZAMOKUHLE TO STANDERTON AND BACK. FROM ZAMOKUHLE TO BALFOUR AND BACK. FROM ZAMOKUHLE TO ERMELO VIA BETHAL AND BACK. FROM ZAMOKUHLE TO PIET RETIEF AND BACK. FROM ZAMOKUHLE TO FICKSBURG AND BACK. FROM ZAMOKUHLE TO FORISBURG AND BACK. FROM ZAMOKUHLE TO MASERU AND BACK. FROM ZAMOKUHLE TO EASTERN CAPE AND BACK. FROM ZAMOKUHLE TO DURBAN AND BACK. FROM ZAMOKUHLE TO NEWCASTLE AND BACK.

OP.1008438. (2) MARATANA TD ID NO 5003055746084. (3) DISTRICT: GROBLERSDAL. POSTAL ADDRESS: PO BOX 764, EMPUMALANGA, EMPUMALANGA, 0458 C/O KULDTA. (4) CHANGES OF PERMIT. (4) CHANGES OF PERMIT, PERMIT NO. 701921/1 FROM MARATANA TD (13 X PASSENGERS, DISTRICT: GROBLERSDAL). (5) 1 X 13 PASSENGERS. (6) THE CONVEYANCE OF TAXI PASSENGERS. (7) AUTHORITY: VANAFLEEFONTEIN 188 DISTRIK MDUTJANA NA PLEKKE BINNE N' GEBIED MET N' STRAAL VAN 25 (VYF EN TWENTIG) KILOMETERS VANAFLEEFONTEIN 188 DISTRIK MDUTJANA, NA PLEKKE BINNE N' GEBIED MET N' STRAAL VAN 25 (VYF EN TWENTIG) KILOMETERS VANAF LEEWFONTEIN.

OP.1008439. (2) MTHIMUNYE BJ ID NO 5806055259084. (3) DISTRICT: MOUTSE. POSTAL ADDRESS: P O BOX 189, SIYABUSWA, 0472 C/O WELTEVREDE TAXI ASSOCIATION P O BOX 10, EMTHAMBHOTHINI, 0462. (4) CHANGES OF PERMIT. (4) CHANGES OF PERMIT, PERMIT NO. 74530/2 FROM MTHIMUNYE BJ (10 X PASSENGERS, DISTRICT: MOUTSE). (5) 1 X 10 PASSENGERS. (6) THE CONVEYANCE OF TAXI PASSENGERS. (7) AUTHORITY: VANAF DENNILTON HUURMOTORSTAANPLEK, GELEE OP DIE PLAAS ELANDSDORN NO 56 DISTRIK MOUTSE 3 NA DENNEBOOMSPOORWEGSTASIE DISTRIK WONDERBOOM EN TERUG NA DENNILTON DISTRIK MOUTSE 3. ADDITIONAL AUTHORITY: FROM WELTEVREDE TO SIYABUSWA AND BACK. FROM WELTEVREDE TO MATCHIDING AND BACK. FROM WELTEVREDE TO GROBLERSDAL VIA MARBLE HALL AND BACK. FROM WELTEVREDE TO KWAGGAFONTEIN AND BACK. FROM WELTEVREDE TO KWAMHLANGA AND BACK. FROM WELTEVREDE TO PRETORIA AND BACK. FROM WELTEVREDE TO WITBANK AND BACK. FROM WELTEVREDE TO MIDDELBURG AND BACK.

OP.1008440. (2) MORUWANE NJ ID NO 4801070325086. (3) DISTRICT: KWAMHLANGA. POSTAL ADDRESS: P O BOX 930, EKANGALA, 1021 C/O KULDTA. (4) CHANGES OF PERMIT. (4) CHANGES OF PERMIT, PERMIT NO. 700785/2 FROM MORUWANE NJ (10 X PASSENGERS, DISTRICT: KWAMHLANGA). (5) 1 X 10 PASSENGERS. (6) THE CONVEYANCE OF PERSONS ON A PARTICULAR BUS ROUTE. (7) AUTHORITY:

BETWEEN WATERVAL BOVEN AND EERSTEOEK FROM WATERVAL BOVEN BLACK RESIDENTIAL AREA VIA ZULU STREET EERSTE LAAN VYFDE STREET DERDE LAAN ROAD P82-1 TO MACHADODORP THEN VIA GENERAL SMUTS ROAD POTGIETER STREET VOORTREKKER STREET TO RAILWAY STATION THEN VIA VOORTREKKER STREET AND POTGIETER STREET TO ROAD 179 THEN VIA ROAD R180-1 TO BADPLAAS AND THEN VIA ROADS 225 AND 226 TO EERSTEOEK 172 DISTRICT OF CAROLINA. RETURNING VIA THE SAME ROUTE. SUBJECT TO THE RESTRICTION THAT NO INTERMEDIATE PASSENGERS MAY BE CONVEYED AND THAT ONLY PASSENGERS FROM WATERVAL BOVEN AND MACHADODORP MAY BE CONVEYED TO EERSTEOEK AND VICE VERSA. TIME TABLE DAILY: DEPART WATERVAL BOVEN 06H00 ARRIVE EERSTEOEK 08H30 EERSTEOEK 17H30 WATERVAL BOVEN 20H00. ADDITIONAL TRIPS AS AND WHEN REQUIRED. A.C.A. MINE BADPLAAS: FROM TUSSEN A.C.A. MINE (DIEPGEZET 388) AND BADPLAAS VIA DIEPGEZET 388 NOOITGEZIEN 3 KRANSKOP 5 KROMDRAAI 4 MAANHAAR 6 STEYNSBURG 166 GROOTBOOM 157 MODDERGAT 186 KORTBEGRIJ 168 ROODEWAL 169 UITGEVONDEN 170 AARNHEMBURG 155 HONINGKLIP 154 NEDERLAND 152 VERGELEGEN 728 ELANDSFONTEIN 717. TIME TABLE: DEPART, A.C.A. MINE 07H00 ARRIVE BADPLAAS 08H30, BADPLAAS 15H00 A.C.A. MINE 17H30. ADDITIONAL JOURNEY AS AND WHEN REQUIRED. EERSTEOEK BADPLAAS: BETWEEN EERSTEOEK 172 AND BADPLAAS VIA EERSTEOEK 172 HONINGKLIP 154 TREEBOOM 729 JT NEDERLAND 152 BATAVIA 151 VERGELEGEN 728 WINKELHAAK 723 ELANDSFONTEIN 727 JT, WINKELHAAK 723 DOORNPOORT 724 AND BADPLAAS. RETURN VIA THE SAME ROUTE. TIME TABLE DAILY: DEPART, EERSTEOEK 06H00 ARRIVE BADPLAAS 07H00 BADPLAAS 07H30 EERSTEOEK 08H30 EERSTEOEK 09H00 BADPLAAS 10H00 BADPLAAS 14H30 EERSTEOEK 15H30. ADDITIONAL TRIPS AS AND WHEN REQUIRED. STEYNSDORP ACA MINE: BETWEEN STEYNSDORP DISTRICT OF CAROLINA VIA STEYNSBURG 166 MAANHAAR KROMDRAAI NOOITGEZIEN DIEPGEZET TO A.C.A. MINE. TIME TABLE DAILY: DEPART OSOEEK 06H30 ARRIVE STEYNSDORP 07H00 STEYNSDORP 07H15 DIEPGEZET 08H00 STEYNSDORP 18H15 OSOEEK 19H00. ADDITIONAL JOURNEYS AS AND WHEN REQUIRED. A.C.A. MINE BADPLAAS: BETWEEN A.C.A. MINE AND BADPLAAS VIA DIEPGEZET 388 NOOITGEZIEN 3 KRANSKOP 5 MAANHAAR 6 STEYNSBURG 166 GROOTBOOM 167 MODDERGAT 186 KORT BEGRIP 168 ROODEVAL 169 UITGEVONDEN 170 AARNHEIMBURG 155 HONINGKLIP 154 NEDERLAND 152 VERGELEGEN 123 ELANDSFONTEIN 727. TIME TABLE DAILY: DEPART A.C.A. MINE 09H00 ARRIVE BADPLAAS 10H30 BADPLAAS 14H30 A.C.A. MINE 16H30. ADDITIONAL JOURNEYS AS AND WHEN REQUIRED. EERSTEOEK-CAROLINA VIA BADPLAAS: BETWEEN EERSTEOEK 172 DISTRICT OF CAROLINA AND CAROLINA VIA ROADS 481 AND 225 TO BADPLAAS THEN VIA ROADS 1557 AND R11-1 TO CAROLINA RETURNING VIA THE SAME ROUTE. TIME TABLE DAILY: DEPART EERSTEOEK 06H30 ARRIVE CAROLINA 08H30 CAROLINA 14H00 EERSTEOEK 16H00. ADDITIONAL JOURNEYS AS AND WHEN REQUIRED. CAROLINA-BADPLAAS: BETWEEN CAROLINA SITUATED ON THE FARM TOWN AND TOWNLANDS 43 DISTRICT CAROLINA AND BADPLAAS SITUATED ON THE FARM DOORNPOORT 724. FORWARD JOURNEY. GROENVALLEI 40 PAARDEPLAATS 12 NOOIGEDACHT 14 BARNVELD 22 RIETFONTEIN 19 GOEDVERWACHT 24 ZILVERKOP 25 BOSHOEK 442

OP.1008441. (2) NKOSI MP ID NO 7803135464089. (3) DISTRICT: MKOBOLA. POSTAL ADDRESS: P O BOX 1427, DENNILTON, DENNILTON, 1030 C/O KULDTA. (4) CHANGES OF PERMIT. (4) CHANGES OF PERMIT, PERMIT NO. 75245/2 FROM NKOSI MP (12 X PASSENGERS, DISTRICT: MKOBOLA). (5) 1 X 12 PASSENGERS. (6) THE CONVEYANCE OF TAXI PASSENGERS. (7) AUTHORITY: VANAF GEMSBOKSPRUIT 229, DISTRIK MKOBOLA NA WITBANK GELEE OP DIE PLAAS JOUBERTSRUST 310, DISTRIK WITBANK. VANAF WITBANK WITBANK GELEE OP DIE PLAAS JOUBERTSRUST 310, DISTRIK WITBANK NA GEMSBOKSPRUIT 229, DISTRIK MKOBOLA. VOERTUIG GESTASIONEER TE WORD TE GEMSBOKSPRUIT 229.

OP.1008442. (2) MAHLANGU HM ID NO 4610275203083. (3) DISTRICT: MKOBOLA. POSTAL ADDRESS: P O BOX 267, EMPHUMALANGA, 0458 C/O KULDTA. (4) CHANGES OF PERMIT. (4) CHANGES OF PERMIT, PERMIT NO. 60777/3 FROM MAHLANGU HM (5 X PASSENGERS, DISTRICT: MKOBOLA). (5) 1 X 5 PASSENGERS. (6) THE CONVEYANCE OF TAXI PASSENGERS. (7) AUTHORITY: FROM PORTION E OF THE FARM TWEEFONTEIN 220 DISTRICT MKOBOLA TO POINTS WITHIN A RADIUS OF 35 (THIRTY FIVE) KILOMETRES FROM PORTION E, TWEEFONTEIN 220 DISTRICT MKOBOLA. ON CASUAL

TRIPS BETWEEN PORTION E TWEEFONTEIN 220 AND BRONKHORSTSPRUIT, WITBANK, MIDDELBURG AND DENNEBOOM STATION AND RETURN. VEHICLE TO BE STATIONED AT HEADMAN SKOSANA'S OFFICE AT PORTION E, TWEEFONTEIN 220, KWA NDEBELE. VANAF TWEEFONTEIN 220 JR, DISTRIK MKHOBOLLO NA MARABASTAD, DISTRIK PRETORIA EN VANAF MARABASTAD DISTRIK PRETORIA NA TWEEFONTEIN, JR DISTRIK MKHOBOLLO OOR DIE KORTSTE ROETE EN ONDERHEWIG AAN DIE VOORWAARDE DAT GEEN TUSSEN GELEE PASSASIERE OP-OF AFGELAAI MAG WORD NIE. MKHOBOLLO, OOR DIE KORTSTE ROETE EN ONDERHEWIG AAN DIE VOORWAARDE DAT GEEN TUSSEN GELEE PASSASIERE OP- OF AFGELAAI MAG WORD NIE.

ADDITIONAL AUTHORITY: FROM KWAMHLANGA TO MOLOTO AND BACK. FROM KWAMHLANGA TO KWAMHLANGA AND BACK. FROM KWAMHLANGA ATO KWAGGAFONTEIN AND BACK. FROM KWAMHLANGA TO TWEEFONTEIN A-D AND BACK. FROM KWAMHLANGA TO VRIESGEWAAGSPRUIT AND BACK. FROM KWAMHLANGA TO MATHYSENLOOP AND BACK. FROM KWAMHLANGA TO KLIPLAATDRIFT AND BACK. FROM KWAMHLANGA TO SIYABUSWA AND BACK. FROM KWAMHLANGA TO MARBLE HALL AND BACK. FROM KWAMHLANGA TO VAALBANK AND BACK. FROM KWAMHLANGA TO BOEKENHOUTHOEK AND BACK. FROM KWAMHLANGA TO GROBLERSDAL AND BACK.

OP.1008444. (2) MSIZA MS ID NO 5712265517081. (3) DISTRICT: WITBANK. POSTAL ADDRESS: PO BOX 1513, EMPUMALANGA, 0458 C/O KULDTA. (4) CHANGES OF PERMIT. (4) CHANGES OF PERMIT, PERMIT NO. 16514/2 FROM MSIZA MS (14 X PASSENGERS, DISTRICT: WITBANK). (5) 1 X 14 PASSENGERS. (6) THE CONVEYANCE OF TAXI PASSENGERS. (7) AUTHORITY: FROM VERENA TAXI RANK TO WITBANK AND TO VERENA. FROM VERENA TAXI RANK TO BRONKHORSTSPRUIT.

ADDITIONAL AUTHORITY: FROM VERENA TO WITBANK AND BACK. FROM VERENA TO MIDDLEBURG AND BACK. FROM VERENA TO BRONKHORSTSPRUIT AND BACK. FROM VERENA TO BENONI AND BACK. FROM VERENA TO GERMISTON AND BACK. FROM VERENA TO JOHANNESBURG AND BACK. FROM VERENA TO SPRINGS AND BACK. FROM VERENA TO PRETORIA AND BACK. FROM VERENA TO DENNILTON AND BACK. FROM VERENA TO GROBLERSDAL AND BACK. FROM VERENA TO KWAGGAFONTEIN AND BACK. FROM VERENA TO TWEEFONTEIN AND BACK.

OP.1008445. (2) MSIZA VP ID NO 6001045698083. (3) DISTRICT: KEMPTON PARK. POSTAL ADDRESS: P O BOX 427, EMPUMALANGA, 0458 C/O KULDTA. (4) CHANGES OF PERMIT. (4) CHANGES OF PERMIT, PERMIT NO. 700227/1 FROM MSIZA VP (13 X PASSENGERS, DISTRICT: KEMPTON PARK). (5) 1 X 13 PASSENGERS. (6) THE CONVEYANCE OF TAXI PASSENGERS. (7) AUTHORITY:

FROM CHIEF'S KRAAL, VLAKLAAGTE NO 2 SITUATED ON VLAKLAAGTE 221, KWA-NDEBELE AREA (FORMERLY DISTRICT OF CULLINAN) TO PLACES WITHIN AN AREA WITH A RADIUS OF 25 (TWENTY FIVE) KILOMETRES FROM CHIEF'S KRAAL VLAKLAAGTE NO 2 FALLING WITHIN THE BRONKHORSTSPRUIT MAGISTERIAL DISTRICT ONLY (2) FROM PLACES WITHIN AN AREA WITH A RADIUS OF 25 (TWENTY FIVE) KILOMETRES FROM CHIEF'S KRAAL, VLAKLAAGTE NO 2 FALLING WITHIN THE BRONKHORSTSPRUIT MAGISTERIAL DISTRICT TO CHIEF'S KRAAL VLAKLAAGTE NO 2 SITUATED ON VLAKLAAGTE 221 KWA-NDEBELE AREA (FORMERLY DISTRICT OF CULLINAN) (3) CASUAL TRIPS FROM CHIEF'S KRAAL VLAKLAAGTE NO 2 SITUATED ON VLAKLAAGTE 221 KWA-NDEBELE AREA (FORMERLY DISTRICT OF CULLINAN) TO DENNEBOOM BRONKHORSTSPRUIT AND CULLINAN AND RETURN. VEHICLE TO BE STATIONED AT CHIEF'S KRAAL VLAKLAAGTE NO 2. ADDITIONAL AUTHORITY: FROM KWAMHLANGA TO MOLOTO AND BACK. FROM KWAMHLANGA TO KWAGGAFONTEIN A-D AND BACK. FROM KWAMHLANGA TO TWEEFONTEIN A-K AND BACK. FROM KWAMHLANGA TO VRIESGEWAGSPRUIT AND BACK. FROM KWAMHLANGA TO MATHYSENLOOP AND BACK. FROM KWAMHLANGA TO KLIPLAATDRIFT AND BACK. FROM KWAMHLANGA TO SIYABUSWA AND BACK. FROM KWAMHLANGA TO MARBLE HALL AND BACK. FROM KWAMHLANGA TO VAALBANK AND BACK. FROM KWAMHLANGA TO BOEKENHOUTDOEK AND BACK. FROM KWAMHLANGA TO GROBLERSDAL AND BACK.

OP.1008446. (2) MNISI ZS ID NO 5801205855089. (3) DISTRICT: PIET RETIEF (OTVL). POSTAL ADDRESS: P O BOX 1096, EMPUMALANGA, 0458 C/O KULDTA. (4) CHANGES OF PERMIT. (4) CHANGES OF PERMIT, PERMIT NO. 700472/4 FROM MNISI ZS (10 X PASSENGERS, DISTRICT: PIET RETIEF (OTVL)). (5) 1 X 10 PASSENGERS. (6) THE CONVEYANCE OF TAXI PASSENGERS. (7) AUTHORITY: FROM SIYABUSWA SHOPPING CENTRE SITUATED AT SIYABUSWA ON VALCHFONTEIN 33 DISTRICT MDUTJANA. TO PLACES SITUATED WITHIN AN AREA WITH A RADIUS OF 35 (THIRTY FIVE) KILOMETRES. AND FROM SIYABUSWA TO PRETORIA, BENONI, DUNSWART, GERMISTON, KEMPTONPARK AND JOHANNESBURG.

ADDITIONAL AUTHORITY: FROM KWAMHLANGA TO MOLOTO AND BACK. FROM KWAMHLANGA TO KWAGGAFONTEIN A-D AND BACK. FROM KWAMHLANGA TO TWEEFONTEIN A-K AND BACK. FROM KWAMHLANGA TO VRIESGEWAGSPRUIT AND BACK. FROM KWAMHLANGA TO MATHYSENLOOP AND BACK. FROM KWAMHLANGA TO KLIPLAATDRIFT AND BACK. FROM KWAMHLANGA TO SIYABUSWA AND BACK. FROM KWAMHLANGA TO MARBLE HALL AND BACK.

FROM KWAHLANGA TO VAALBANK AND BACK. FROM KWAMHLANGA TO BOEKENHOUTDOEK AND BACK. FROM KWAHLANGA TO GROBLERSDAL AND BACK.

OP.1008447. (2) MAPHOSA ZK ID NO 5310025546084. (3) DISTRICT: MOUTSE. POSTAL ADDRESS: PO BOX 150, MBIBANE, MBIBANE, 0449 C/O VAALBANK TAXI ASSOCIATION P O BOX 923, MBIBANE, 0449. (4) CHANGES OF PERMIT. (4) CHANGES OF PERMIT, PERMIT NO. 16831/2 FROM MAPHOSA ZK (15 X PASSENGERS, DISTRICT: MOUTSE). (5) 1 X 15 PASSENGERS. (6) THE CONVEYANCE OF TAXI PASSENGERS. (7) AUTHORITY: BINNE 'N STRAAL VAN 50 (VYFTIG) KILOMETER VANAF MAKEEPSVLEI NA MARBLE HALL DISTRIK GROBLERSDAL TAXI RANK MAKEEPSVLEI. ONDERHEWIG AAN DIE VOORWAARDE DAT GEEN TUSSEN GELEE PASSASSIERS VERVOER MAG WORD NIE. ADDITIONAL AUTHORITY: FROM CROSSROAD TO KWAMHLANGA AND BACK. FROM CROSSROAD TO MATCHIDING AND BACK. FROM CROSSROAD TO BLOEDFONTEIN AND BACK. FROM CROSSROAD TO MARABASTAD AND BACK. FROM CROSSROAD TO DENNEBOOM AND BACK. FROM CROSSROAD TO JOHANNESBURG AND BACK. FROM CROSSROAD TO BENONI AND BACK. FROM CROSSROAD TO BRONKHORSTSPRUIT AND BACK. FROM CROSSROAD TO RANDBURG AND BACK. FROM CROSSROAD TO MABOPANE AND BACK. FROM CROSSROAD TO MIDDLEBURG AND BACK. FROM CROSSROAD TO KEMPTON PARK AND BACK. FROM CROSSROAD TO GROBLERSDAL AND BACK. FROM CROSSROAD TO PIETERSBURG AND BACK. FROM CROSSROAD TO MARBLE HALL AND BACK.

OP.1008448. (2) MOTAU GJ ID NO 5703065485082. (3) DISTRICT: GROBLERSDAL. POSTAL ADDRESS: PO BOX 98, SEHLAKWANE, SEHLAKWANE, 1047 C/O GROBLERSDAL TAXI ASSOCIATION P O BOX 781, GROBLERSDAL, 0470. (4) CHANGES OF PERMIT. (4) CHANGES OF PERMIT, PERMIT NO. 17561/2 FROM MOTAU GJ (15 X PASSENGERS, DISTRICT: GROBLERSDAL) (4) CHANGES OF PERMIT, PERMIT NO. 69199/4 FROM MOTAU GJ (15 X PASSENGERS, DISTRICT: GROBLERSDAL). (5) 2 X 15 PASSENGERS. (6) THE CONVEYANCE OF TAXI PASSENGERS. (7) AUTHORITY: VANAF GROBLERSDAL GELEE OP DIE PLAAS KLIPBANK 26 DISTRIK GROBLERSDAL NA PLEKKE GELEE BINNE 'N GEBIED MET 'N STRAAL VAN 35 (VYF EN DERTIG) KILOMETER VANAF GROBLERSDAL GELEE OP DIE PLAAS KLIPBANK 26 DISTRIK GROBLERSDAL. VANAF PLEKKE BINNE 'N GEBIED MET 'N STRAAL VAN 35 (VYF EN DERTIG) KILOMETER VANAF GROBLERSDAL GELEE OP DIE PLAAS KLIPBANK 26 DISTRIK GROBLERSDAL NA GROBLERSDAL DISTRIK GROBLERSDAL. ADDITIONAL AUTHORITY: FROM GROBLERSDAL TO MOTETEMA AND BACK. FROM GROBLERSDAL TO TAFELKOP AND BACK. FROM GROBLERSDAL TO MONSTERLUS AND BACK. FROM GROBLERSDAL TO JANE FURSE AND BACK. FROM GROBLERSDAL TO SAAIPLAAS AND BACK. FROM GROBLERSDAL TO LEGOLANENG AND BACK. FROM GROBLERSDAL TO TSIMANYANE AND BACK. FROM GROBLERSDAL TO MOGANYAKA/LEEUFONTEIN AND BACK. FROM GROBLERSDAL TO MARBLE HALL AND BACK. FROM GROBLERSDAL TO SIYABUSWA AND BACK. FROM GROBLERSDAL TO KWAGGAFONTEIN AND BACK. FROM GROBLERSDAL TO DENNILTON AND BACK. FROM GROBLERSDAL TO STOFFBERG AND BACK. FROM GROBLERSDAL TO MALEOSKOP AND BACK. FROM GROBLERSDAL TO LOSKOP AND BACK. FROM MONSTERLUS TO SAAIPLAAS AND BACK. FROM MONSTERLUS TO MAKGOPHENG AND BACK. FROM MONSTERLUS TO JANE FURSE AND BACK. FROM SAAIPLAAS TO MONSTERLUS AND BACK. FROM SAAIPLAAS TO GROBLERSDAL AND BACK.

OP.1008449. (2) NGWENYA SJ ID NO 5707315565080. (3) DISTRICT: NSIKAZI. POSTAL ADDRESS: P O BOX 1856, WITBANK, 1035 C/O MALELANE TAXI ASSOCIATION P O BOX 1210, MALELANE, 1320. (4) CHANGES OF PERMIT. (4) CHANGES OF PERMIT, PERMIT NO. 26328/3 FROM NGWENYA SJ (15 X PASSENGERS, DISTRICT: NSIKAZI). (5) 1 X 15 PASSENGERS. (6) THE CONVEYANCE OF TAXI PASSENGERS. (7) AUTHORITY:

FROM KWA-LUGEDLANA POST OFFICE SITUATED AT MANGWENI VILLAGE ON THE FARM GROBLER 479 DISTRICT KAMHLUSHWA TO WITBANK SITUATED ON THE FARM JOUBERSRUST 310 DISTRICT WITBANK ALONG THE FOLLOWING ROUTE. DISTRICT KAMHLUSHWA GROBLER 479, MONSON 478, JOYCE 477, WALDA 476, J TONGA 475, STATELAND THROUGH MZINTI: VLAKBULT 450 DISTRICT BARBERTON RICHTERSHOEK 453, WELTEVREDE 454, ONE THREE HILL 393 MAURICE DALE 392 COULTER 391 IMPALA BOERDERY 231 MHLATI 170 INTO N4 ALONG THE N4 THROUGH MELELANE KAAPMUIDEN NELSPRUIT WATERVAL BOVEN AND MIDDLEBURG INTO R555 TO WITBANK AND RETURN ALONG THE SAME ROUTE IN REVERSE. RESTRICTION THAT NO INTERMEDIATE PASSENGERS TO BE CONVEYED.

ADDITIONAL AUTHORITY: FROM MALELANE TO BARBERTON AND BACK. FROM MALELANE TO NELSPRUIT VIA KANYAMAZANE AND BACK. FROM MALELANE TO WITBANK AND BACK. FROM MALELANE TO JOHANNESBURG AND BACK. FROM MALELANE TO ERMELO AND BACK. FROM MALELANE TO SECUNDA AND BACK. FROM MALELANE TO PRETORIA AND BACK. FROM MALELANE TO KAAPMUIDEN AND BACK. FROM MALELANE TO KOMATIPOORT AND BACK. FROM MALELANE TO MIDDLEBURG AND BACK. FROM MALELANE TO BUFFELSPRUIT AND BACK. FROM MALELANE TO SCHOEMANSDAL AND BACK. FROM MALELANE TO JEPPE'S REEF AND BACK. FROM MALELANE TO DRIEKOPPIES AND BACK. FROM MALELANE TO MIDDLEPLAAS AND BACK. FROM MALELANE TO SCHUZENDAL AND BACK. FROM MALELANE TO BOSCHFONTEIN AND BACK. FROM MALELANE TO MAGOGENI AND BACK. FROM MALELANE

TO LANGELOOP AND BACK. FROM MALELANE TO KAMHLUSHWA AND BACK. FROM MALELANE TO PIVA AND BACK. FROM MALELANE TO MDLADLA AND BACK. FROM MALELANE TO MZINTI AND BACK. FROM MALELANE TO NTUNDA AND BACK. FROM MALELANE TO SIKHWAHLANE AND BACK. FROM MALELANE TO MADADENI AND BACK. FROM MALELANE TO SIBANGE AND BACK. FROM MALELANE TO MAGUDU AND BACK. FROM MALELANE TO MGOBODZI AND BACK. FROM MALELANE TO TONGA AND BACK. FROM MALELANE TO SOUTHERNSUN AND BACK. FROM MALELANE TO HECTORSPRUIT AND BACK. FROM MALELANE TO MARLOTHPARK AND BACK. FROM KOMATIPOORT TO SHONGWE AREA AND BACK.

OP.1008450. (2) NKUNA AJ ID NO 6006225322081. (3) DISTRICT: KAMHLUSHWA. POSTAL ADDRESS: STAND 373, MALELANE, 1320 C/O MALELANE TAXI ASSOCIATION P O BOX 1210, MALELANE, 1320. (4) CHANGES OF PERMIT. (4) CHANGES OF PERMIT, PERMIT NO. 14574/3 FROM NKUNA AJ (15 X PASSENGERS, DISTRICT: KAMHLUSHWA). (5) 1 X 15 PASSENGERS. (6) THE CONVEYANCE OF TAXI PASSENGERS. (7)

AUTHORITY:

FROM MADOLO STORE SITUATED AT TONGA ON THE FARM TONGA 475 DISTRICT KAMHLUSHWA TO MIDDELBURG SITUATED ON MIDDELBURG TOWN AND TOWNLANDS 284, DISTRICT MIDDELBURG ALONG THE FOLLOWING ROUTE. DISTRICT KAMHLUSHWA ACROSS THE FARMS TONGA 475 STATELAND VLAKBULT 450 DISTRICT BARBERTON RICHTERSHOEK 453 WELTEVREDE 454 ONE TREE HILL 393 MAURICE DALE 392 COULTER 391 IMPALA BOERDERY 231 M'HLATI 170 TO N4. ALONG N4 TO MIDDELBURG AND RETURN TO MADOLO STORE SITUATED AT TONGA ON THE FARM TONGA 475 DISTRICT KAMHLUSHWA ALONG THE SAME ROUTE IN REVERSE.

ADDITIONAL AUTHORITY: FROM MALELANE TO BARBERTON AND BACK. FROM MALELANE TO NELSPRUIT VIA KANYAMAZANE AND BACK. FROM MALELANE TO WITBANK AND BACK. FROM MALELANE TO JOHANNESBURG AND BACK. FROM MALELANE TO ERMELO AND BACK. FROM MALELANE TO SECUNDA AND BACK. FROM MALELANE TO PRETORIA AND BACK. FROM MALELANE TO KAAPMUIDEN AND BACK. FROM MALELANE TO KOMATIPOORT AND BACK. FROM MALELANE TO MIDDLEBURG AND BACK. FROM MALELANE TO BUFFELSPRUIT AND BACK. FROM MALELANE TO SCHOEMANSDAL AND BACK. FROM MALELANE TO JEPPE REEF AND BACK. FROM MALELANE TO DRIEKOPPIES AND BACK. FROM MALELANE TO MIDDELPLAAS AND BACK. FROM MALELANE TO SCHUZENDAL AND BACK. FROM MALELANE TO BOSCHFONTEIN AND BACK. FROM MALELANE TO MAGOGENI AND BACK. FROM MALELANE TO LANGELOOP AND BACK. FROM MALELANE TO KAMHLUSHWA AND BACK. FROM MALELANE TO PIVA AND BACK. FROM MALELANE TO MDLADLA AND BACK. FROM MALELANE TO MZINTI AND BACK. FROM MALELANE TO NTUNDA AND BACK. FROM MALELANE TO SIKHWAHLANE AND BACK. FROM MALELANE TO MADADENI AND BACK. FROM MALELANE TO SIBANGE AND BACK. FROM MALELANE TO MAGUDU AND BACK. FROM MALELANE TO MGOBODZI AND BACK. FROM MALELANE TO TONGA AND BACK. FROM MALELANE TO SOUTHERNSUN AND BACK. FROM MALELANE TO HECTORSPRUIT AND BACK. FROM MALELANE TO MARLOTHPARK AND BACK. FROM KOMATIPOORT TO SHONGWE AREA.

OP.1008451. (2) NKOSI LM ID NO 6609075353088. (3) DISTRICT: BARBERTON. POSTAL ADDRESS: P O BOX 941, SHONGWE MISSION, 1331 C/O MALELANE TAXI ASSOCIATION P O BOX 1210, MALELANE, 1320. (4) CHANGES OF PERMIT. (4) CHANGES OF PERMIT, PERMIT NO. 1000967/0 FROM NKOSI LM (15 X PASSENGERS, DISTRICT: BARBERTON). (5) 1 X 15 PASSENGERS. (6) THE CONVEYANCE OF TAXI PASSENGERS. (7) AUTHORITY:

FROM MALELANE TAXI RANK TO BARBERTON MAGABA AND BACK. FROM MALELANE TAXI RANK TO NELSPRUIT. FROM MALELANE TO WITBANK. FROM MALELANE TO KOMATIPOORT. FROM MALELANE TO JOHANNESBURG. FROM MALELANE TO SHONGWE AREA AND BACK.

ADDITIONAL AUTHORITY: FROM MALELANE TO BARBERTON AND BACK. FROM MALELANE TO NELSPRUIT VIA KANYAMAZANE AND BACK. FROM MALELANE TO WITBANK AND BACK. FROM MALELANE TO JOHANNESBURG AND BACK. FROM MALELANE TO ERMELO AND BACK. FROM MALELANE TO SECUNDA AND BACK. FROM MALELANE TO PRETORIA AND BACK. FROM MALELANE TO KAAPMUIDEN AND BACK. FROM MALELANE TO KOMATIPOORT AND BACK. FROM MALELANE TO MIDDLEBURG AND BACK. FROM MALELANE TO BUFFELSPRUIT AND BACK. FROM MALELANE TO SCHOEMANSDAL AND BACK. FROM MALELANE TO JEPPE REEF AND BACK. FROM MALELANE TO DRIEKOPPIES AND BACK. FROM MALELANE TO MIDDELPLAAS AND BACK. FROM MALELANE TO SCHUZENDAL AND BACK. FROM MALELANE TO BOSCHFONTEIN AND BACK. FROM MALELANE TO MAGOGENI AND BACK. FROM MALELANE TO LANGELOOP AND BACK. FROM MALELANE TO KAMHLUSHWA AND BACK. FROM MALELANE TO PIVA AND BACK. FROM MALELANE TO MDLADLA AND BACK. FROM MALELANE TO MZINTI AND BACK. FROM MALELANE TO NTUNDA AND BACK. FROM MALELANE TO SIKHWAHLANE AND BACK. FROM MALELANE TO MADADENI AND BACK. FROM MALELANE TO SIBANGE AND BACK. FROM MALELANE TO MAGUDU AND BACK. FROM MALELANE TO MGOBODZI AND BACK. FROM MALELANE TO TONGA AND BACK. FROM MALELANE TO SOUTHERNSUN AND BACK. FROM MALELANE TO HECTORSPRUIT AND BACK. FROM MALELANE TO MARLOTHPARK AND BACK. FROM KOMATIPOORT TO SHONGWE AREA AND BACK.

OP.1008452. (2) MSIZA MK ID NO 4401055238089. (3) DISTRICT: GROBLERSDAL. POSTAL ADDRESS: PO BOX 1849, GROBLERSDAL, GROBLERSDAL, 0470 C/O GROBLERSDAL TAXI ASSOCIATION P O BOX 781, GROBLERSDAL, 0470. (4) CHANGES OF PERMIT. (4) CHANGES OF PERMIT, PERMIT NO. 77264/3 FROM MSIZA MK (15 X PASSENGERS, DISTRICT: GROBLERSDAL) (4) CHANGES OF PERMIT, PERMIT

NO. 77436/2 FROM MSIZA MK (15 X PASSENGERS, DISTRICT: GROBLERSDAL). (5) 2 X 15 PASSENGERS. (6) THE CONVEYANCE OF TAXI PASSENGERS. (7) AUTHORITY: VANAF KLIPBANK 26 DISTRIK GROBLERSDAL NA DENNILTON TAXI RANK EN DENNEBOOM SPOORWEGSTASIE EN TERUG NA KLIPBANK 26 DISTRIK GROBLERSDAL VANAF GROBLERSDAL. ONDERHEWIG AAN DIE VOORWAARDE DAT GEEN TUSSEN GELEE PASSASIERE VERVOER MAG WORD NIE. BYKOMENDE MAGTAGING; BINNE 'N RADIUS VAN 60 (SESTIG) KILOMETERS.

ADDITIONAL AUTHORITY: FROM GROBLERSDAL TO MOTETEMA AND BACK. FROM GROBLERSDAL TO TAFELKOP AND BACK. FROM GROBLERSDAL TO MONSTERLUS AND BACK. FROM GROBLERSDAL TO JANE FURSE AND BACK. FROM GROBLERSDAL TO SAAIPLAAS AND BACK. FROM GROBLERSDAL TO LEGOLANENG AND BACK. FROM GROBLERSDAL TO TSIMANYANE AND BACK. FROM GROBLERSDAL TO MOGANYAKA / LEEUWFontein AND BACK. FROM GROBLERSDAL TO MARBLE HALL AND BACK. FROM GROBLERSDAL TO SIYABUSWA AND BACK. FROM GROBLERSDAL TO KWAGGAFONTEIN AND BACK. FROM GROBLERSDAL TO DENNILTON AND BACK. FROM GROBLERSDAL TO STOFFBERG AND BACK. FROM GROBLERSDAL TO MALEOSKOP AND BACK. FROM GROBLERSDAL TO LOSKOP AND BACK. FROM MONSTERLUS TO SAAIPLAAS AND BACK. FROM MONSTERLUS TO MAKGOPHENG AND BACK. FROM MONSTERLUS TO JANE FURSE AND BACK. FROM SAAIPLAAS TO MONSTERLUS AND BACK. FROM SAAIPLAAS TO GROBLERSDAL AND BACK.

OP.1008453. (2) MAHLANGU ME ID NO 6502105298086. (3) DISTRICT: WATERBERG. POSTAL ADDRESS: P O BOX 900, EKANGALA, 1021 C/O VAALBANK TAXI ASSOCIATION P O BOX 923, MBIBANE, 0449. (4) CHANGES OF PERMIT. (4) CHANGES OF PERMIT, PERMIT NO. 85784/1 FROM MAHLANGU ME (7 X PASSENGERS, DISTRICT: WATERBERG). (5) 1 X 7 PASSENGERS. (6) THE CONVEYANCE OF TAXI PASSENGERS. (7) AUTHORITY: FROM TWOLINE TRADING STORE SITUATED AT WATERVAL 'A' 34 DISTRICT MDUTJANA TO PLACES SITUATED WITHIN AN AREA WITH A RADIUS OF 30 (THIRTY) KILOMETRES FROM TWOLINE TRADING STORE DISTRICT MDUTJANA. VEHICLE TO BE STASIONED AT TWOLINE TRADING STORE.

ADDITIONAL AUTHORITY: FROM CROSSROAD TO WARMBATH AND BACK. FROM CROSSROAD TO NYLSTROOM AND BACK. FROM CROSSROAD TO BLOEDFontein AND BACK. FROM CROSSROAD TO KWAMHLANGA AND BACK. FROM CROSSROAD TO SIYABUSWA AND BACK. FROM CROSSROAD TO DENNILTON AND BACK. FROM CROSSROAD TO PIETERSKRAAL AND BACK. FROM VAALBANK TO NOKANENG AND BACK. FROM VAALBANK TO LODING AND BACK. FROM VAALBANK TO RUST DE WINTER AND BACK.

OP.1008454. (2) SHIANG JM ID NO 5804165962085. (3) DISTRICT: NEBO. POSTAL ADDRESS: PO BOX 1387, MBIBANE, 0449 C/O VAALBANK TAXI ASSOCIATION P O BOX 923, MBIBANE, 0449. (4) CHANGES OF PERMIT. (4) CHANGES OF PERMIT, PERMIT NO. 74531/3 FROM SHIANG JM (15 X PASSENGERS, DISTRICT: NEBO). (5) 1 X 15 PASSENGERS. (6) THE CONVEYANCE OF TAXI PASSENGERS. (7) AUTHORITY: FROM THANDABANTU STORE SITUATED AT LEEUFontein 188 DISTRICT MDUTJANA TO PLACES SITUATED WITHIN AN AREA WITH A RADIUS OF 40 (FOURTY) KILOMETRES FROM THANDABANTU STORE TO THANDABANTU STORE AT LEEUFontein 188 DISTRICT MDUTJANA. CASUAL TRIPS: FROM LEEUFontein TO MARABASTAD DISTRICT PRETORIA AND BACK TO LEEUFontein 188 DISTRICT MDUTJANA.

ADDITIONAL AUTHORITY: FROM VAALBANK TO WARMBATH AND BACK. FROM VAALBANK TO NYLSTROOM AND BACK. FROM VAALBANK TO MATCHIDING AND BACK. FROM CROSSROAD TO BLOEDFontein AND BACK. FROM CROSSROAD TO KWAMHLANGA AND BACK. FROM CROSSROAD TO SIYABUSWA AND BACK. FROM CROSSROAD TO HAMMANSKRAAL AND BACK. FROM CROSSROAD TO MARABASTAD AND BACK. FROM CROSSROAD TO BENONI AND BACK. FROM CROSSROAD TO GROBLERSDAL AND BACK. FROM CROSSROAD TO MARBLE HALL AND BACK. FROM CROSSROAD TO PIETERSBURG AND BACK. FROM CROSSROAD TO MABOPANE AND BACK.

OP.1008455. (2) MASOMBUKA BP ID NO 4910225286083. (3) DISTRICT: MKOBOLA. POSTAL ADDRESS: BOX 848, SIYABUSWA, 0472 C/O VAALBANK TAXI ASSOCIATION P O BOX 923, MBIBANE, 0449. (4) CHANGES OF PERMIT. (4) CHANGES OF PERMIT, PERMIT NO. 72455/2 FROM MASOMBUKA BP (9 X PASSENGERS, DISTRICT: MKOBOLA). (5) 1 X 9 PASSENGERS. (6) THE CONVEYANCE OF TAXI PASSENGERS. (7) AUTHORITY:

FROM CHIEF MAPHOKO'S KRAAL VLAAKLAAGTE 221 DISTRICT MDUTJANA TO PLACES WITHIN AN AREA WITH A RADIUS OF 65 (SIXTY FIVE) KILOMETRES FROM CHIEF MAPHOKO'S KRAAL VLAAKLAAGTE 221 DISTRICT MDUTJANA TO CHIEF'S SKRAAL ON VALKLAAGTE AND RETURN TO MAPHOKO'S KRAAL.

ADDITIONAL AUTHORITY: FROM CROSSROAD TO SIYABUSWA AND BACK. FROM CROSSROAD TO KWAMHLANGA AND BACK. FROM CROSSROAD TO MATCHIDING AND BACK. FROM CROSSROAD TO PIETERSKRAAL AND BACK. FROM CROSSROAD TO GROBLERSDAL AND BACK. FROM CROSSROAD TO MARBLE HALL AND BACK. FROM CROSSROAD TO MARABASTAD AND BACK. FROM CROSSROAD TO DENNEBOOM AND BACK. FROM CROSSROAD TO BLOEDFontein AND BACK. FROM CROSSROAD TO HAMMANSKRAAL AND BACK. FROM CROSSROAD TO BRONKHORSTSPRUIT AND BACK. FROM CROSSROAD TO MABOPANE AND BACK. FROM CROSSROAD TO PIETERSBURG AND BACK. FROM CROSSROAD TO BENONI AND BACK. FROM CROSSROAD TO WARMBATH AND BACK.

OP.1008456. (2) MNGUNI JL ID NO 5906115490081. (3) DISTRICT: GROBLERSDAL. POSTAL ADDRESS: PO BOX 123, MBIBANE, 0449 C/O VAALBANK TAXI ASSOCIATION P O BOX 923, MBIBANE, 0449. (4) CHANGES OF PERMIT. (4) CHANGES OF PERMIT, PERMIT NO. 12780/1 FROM MNGUNI JL (15 X PASSENGERS, DISTRICT: GROBLERSDAL). (5) 1 X 15 PASSENGERS. (6) THE CONVEYANCE OF TAXI PASSENGERS. (7) AUTHORITY: VANAF HUURMOTORSTAANPLEK, FICUSSTRAAT, MARBLE HALL, DISTRIK GROBLERSDAL NA PLEKKE GELEE BINNE 'N STRAAL VAN 35 (VYF EN DERTIG) KILOMETER VANAF DIE GENOEMDE HUURMOTORSTAANPLEK.

ADDITIONAL AUTHORITY: FROM VAALBANK TO NYLSTROOM AND BACK. FROM VAALBANK TO NOKANENG AND BACK. FROM VAALBANK TO WARMBATH AND BACK. FROM CROSSROAD TO BLOEDFONTEIN AND BACK. FROM CROSSROAD TO KWAMHLANGA AND BACK. FROM CROSSROAD TO SIYABUSWA AND BACK. FROM CROSSROAD TO MATCHIDING AND BACK. FROM CROSSROAD TO DENNILTON AND BACK. FROM CROSSROAD TO HAMMANSKRAAL AND BACK. FROM CROSSROAD TO MARABASTAD AND BACK. FROM CROSSROAD TO PIETERSBURG AND BACK. FROM CROSSROAD TO MABOPANE AND BACK. FROM CROSSROAD TO DENNEBOOM AND BACK. FROM CROSSROAD TO BENONI AND BACK.

OP.1008457. (2) CHILE GS ID NO 5704205265087. (3) DISTRICT: BRONKHORSTSPRUIT. POSTAL ADDRESS: BOX 1372, EMPUMALANGA, 0458 C/O KULDTA. (4) CHANGES OF PERMIT. (4) CHANGES OF PERMIT, PERMIT NO. 77076/3 FROM CHILE GS (11 X PASSENGERS, DISTRICT: BRONKHORSTSPRUIT). (5) 1 X 11 PASSENGERS. (6) THE CONVEYANCE OF TAXI PASSENGERS. (7) AUTHORITY:

FROM EKANGALA CLINIC AT EKANGALA SITUATED ON THE FARM DRIEFONTEIN 470 DISTRICT MKOBELA VIA CULLINAN DIRECT TO DENNEBOOM STATION SITUATED AT MAMELODI TOWNSHIP DISTRICT WONDERBOOM. FROM DENNEBOOM STATION AT MAMELODI TOWNSHIP VIA CULLINAN DIRECT TO EKANGALA CLINIC AT EKANGALA SITUATED ON THE FARM DRIEFONTEIN 470 DISTRICT MKOBELA. CASUAL TRIPS: FROM EKANGALA CLINIC TO BRONKHORSTSPRUIT AND RETURN TO EKANGALA CLINIC.

ADDITIONAL AUTHORITY: FROM KWAMHLANGA TO MOLOTO AND BACK. FROM KWAMHLANGA TO KWAGGAFONTEIN A-D AND BACK. FROM KWAMHLANGA TO TWEEFONTEIN A-K AND BACK. FROM KWAMHLANGA TO VRIESGEWGSPRUIT AND BACK. FROM KWAMHLANGA TO MATHYSENLOOP AND BACK. FROM KWAMHLANGA TO KLIPLAATDRIFT AND BACK. FROM KWAMHLANGA TO SIYABUSWA AND BACK. FROM KWAMHLANGA TO VAALBANK AND BACK. FROM KWAMHLANGA TO VLAKLAAGTE NO.2 AND BACK. FROM KWAMHLANGA TO BOEKENHOUDHOEK AND BACK. FROM KWAMHLANGA TO GROBLERSDAL AND BACK. FROM KWAMHLANGA TO MARBLE HALL AND BACK.

OP.1008458. (2) MNGUNI JL ID NO 5906115490081. (3) DISTRICT: UNKNOWN. POSTAL ADDRESS: PO BOX 123, MBIBANE, 0449 C/O WELTEVREDE TAXI ASSOCIATION P O BOX 10, EMTHAMBHOTHINI, 0462. (4) CHANGES OF PERMIT. (4) CHANGES OF PERMIT, PERMIT NO. 20279/1 FROM MNGUNI JL (15 X PASSENGERS, DISTRICT: UNKNOWN). (5) 1 X 15 PASSENGERS. (6) THE CONVEYANCE OF TAXI PASSENGERS. (7) AUTHORITY:

VANAF PIETERSKRAAL 190, DISTRIK MDUTJANA NA PLEKKEGELEE BINNE 'N GEBIED MET 'N STRAAL VAN 35 (VYF EN DERTIG) KILOMETER VANAF PIETERSKRAAL. VANAF PLEKKE BINNE 'N GEBIED MET 'N STRAAL VAN 35 (VYF EN DERTIG) KILOMETER VANAF PIETERSKRAAL 190 DISTRIK MDUTJANA NA PIETERSKRAAL. VOERTUIG GESTASIONEER TE WORD TE PIETERSKRAAL.

ADDITIONAL AUTHORITY: FROM VAALBANK TO NOKANENG AND BACK. FROM CROSSROAD TO BLOEDFONTEIN AND BACK. FROM CROSSROAD TO KWAMHLANGA AND BACK. FROM CROSSROAD TO SIYABUSWA AND BACK. FROM CROSSROAD TO MATCHIDING AND BACK. FROM CROSSROAD TO DENNILTON AND BACK. FROM CROSSROAD TO NYLSTROOM AND BACK. FROM CROSSROAD TO HAMMANSKRAAL AND BACK. FROM CROSSROAD TO BENONI AND BACK. FROM CROSSROAD TO MARABASTAD AND BACK. FROM CROSSROAD TO DENNEBOOM AND BACK. FROM CROSSROAD TO JOHANNESBURG AND BACK. FROM CROSSROAD TO PIETERSBURG AND BACK. FROM CROSSROAD TO WARMBATH AND BACK.

OP.1008459. (2) XABA JV ID NO 5609205701082. (3) DISTRICT: WITBANK. POSTAL ADDRESS: P O BOX 1579, SIYABUSWA, 0472 C/O VALSCHFONTEIN TAXI ASSOCIATION P O BOX 1579, SIYABUSWA, 0472. (4) CHANGES OF PERMIT. (4) CHANGES OF PERMIT, PERMIT NO. 19763/1 FROM XABA JV (9 X PASSENGERS, DISTRICT: WITBANK) (4) CHANGES OF PERMIT, PERMIT NO. 24615/2 FROM XABA JV (15 X PASSENGERS, DISTRICT: MOUTSE) (4) CHANGES OF PERMIT, PERMIT NO. 27196/2 FROM XABA JV (15 X PASSENGERS, DISTRICT: GROBLERSDAL). (5) 3 X 9 PASSENGERS. (6) THE CONVEYANCE OF TAXI PASSENGERS. (7) AUTHORITY: NOT MORE THAN 12 TAXI PASSENGERS AND THEIR PERSONAL EFFECTS BETWEEN PLACES SITUATED WITHIN A RADIUS OF 50KM FROM WITBANK AND RETURN FROM WITBANK TO DENNILTON DIST MOUTSE 3 SIYABUSWA DIST MDUTJANA 1 GROBLERSDAL AND MARBLE HALL DIST GROBLERSDAL AND RETURN.

ADDITIONAL AUTHORITY: FROM VALSCHFONTEIN TO GROBLERSDAL AND BACK. FROM VALSCHFONTEIN TO MARBLE HALL AND BACK. FROM VALSCHFONTEIN TO MATCHIDING AND BACK. FROM VALSCHFONTEIN TO DENNILTON AND BACK. FROM VALSCHFONTEIN TO

SIYABUSWA AND BACK. FROM VALSCHFONTEIN TO KWAGGAFONTEIN AND BACK. FROM VALSCHFONTEIN TO WELTEVREDE AND BACK. FROM VASLCHFONTEIN TO WITBANK AND BACK. FROM VASLCHFONTEIN TO MIDDLEBURG AND BACK. FROM VALSCHFONTEIN TO PRETORIA AND BACK. FROM VASLCHFONTEIN TO BENONI AND BACK. FROM VALSCHFONTEIN TO JOHANNESBURG AND BACK. FROM VALSCHFONTEIN TO PIETERSBURG AND BACK.

PORT ELIZABETH

Address to which representations must be submitted: The Secretary, Local Road Transportation Board, Private Bag X6010, Port Elizabeth, 6056, and the respective applicant.

Adres waarheen vertoë gerig moet word: Die Sekretaris, Plaaslike Padvervoerraad, Privaat Sak X6010, Port Elizabeth, 6056, en die betrokke applikant.

Full particulars in respect of each application are open to inspection at the Local Road Transportation Board's office.

Volle besonderhede ten opsigte van elke aansoek lê ter insae by die Plaaslike Padvervoerraad se kantoor.

from/van : 2002/03/01
from/van : G73

to/tot : 2002/03/01
to/tot : G73

OP.419820. (2) SHOBA MM ID NO 5211025680081. (3) DISTRICT: ALBANY.
 POSTAL ADDRESS: P O BOX 679, GRAHAMSTOWN, 6140 C/O UNCEDO GRAHAMSTOWN
 TAXI ASSOCIATION P.O. BOX 6140, GRAHAMSTOWN, 6140. (4) NEW APPLICATION.
 (5) 1 X 15 PASSENGERS. (6) THE CONVEYANCE OF TAXI PASSENGERS. (7)

AUTHORITY:

LOCAL ROUTES:

1. FROM EXTENSION 6, 8 AND 9 JOZA TOWNSHIP RANKS VIA SONNY STREET INTO VELLEM STREET - NOMPONDO STREET DOWN MANDELA STREET INTO ALBERT STREET DOWN RAGLAN AND BEAUFORT STREET INTO HILL STREET OR BATHURST STREET INTO HIGH STREET INTO SOMERSET STREET - UP CRADOCK ROAD TO UPSIDE ARMY BASE AND BACK DOWN CRADOCK ROAD THROUGH HOWICK STREET INTO CONSTITUTION AND UP MILNER STREET TO SETTLERS HOSPITAL AND BACK INTO BATHURST STREET INTO BEAUFORT STREET INTO RAGLAN ROAD UP N2 INTO NCAME STREET INTO SONNY STREET TO EXTENSION 6, 8 AND 9 TAXI RANKS (DROP OFF & PICK UP ALONG THE WAY).

OR:

FROM EXTENSION 6, 8 AND 9 JOZA TOWNSHIP TAXI RANK VIA SONNY STREET INTO VELLEM STREET - NOMPONDO STREET THROUGH MANDELA AND ALBERT STREET INTO RAGLAN ROAD THROUGH BEAUFORT STREET INTO HILL STREET OR BATHURST STREET INTO HIGH STREET INTO SOMERSET STREET VIA CONSTITUTION STREET INTO MILNER STREET VIA SETTLERS HOSPITAL AND BACK UP ILCHESTER DOWN TAUNTON ROAD AND BACK DOWN TEMPLETON DRIVE INTO PARK ROAD INTO CALDICOTT INTO ALBANY ROAD INTO FITCHAT STREET VIA MANDELA TO JOZA AND RETURN VIA THE SAME ROUTE (DROP OFF & PICK UP ALONG THE ROUTE).

2. FROM OK/CHECKERS TAXI RANK IN HIGH STREET VIA BATHURST OR HILL STREET DOWN BEAUFORT STREET, RAGLAN ROAD INTO ALBERT STREET UP MANDELA STREET DOWN NCAME STREET TO EXTENSION 7, 8 AND 9 JOZA TOWNSHIP TAXI RANKS AND RETURN VIA THE SAME ROUTE (DROP OFF & PICK UP).

3. FROM SHOPRITE TAXI RANK INTO MARKET STREET INTO YORK STREET DOWN BEAUFORT STREET JOINING RAGLAN ROAD THROUGH MANDELA STREET AND SONNY VIA EXTENSION 5 TO EXTENSION 7, 8 AND 9 JOZA TOWNSHIP TAXI RANKS AND RETURN VIA THE SAME ROUTE.

OR:

FROM SHOPRITE TAXI RANK INTO MARKET STREET INTO YORK STREET DOWN BEAUFORT STREET JOINING RAGLAN ROAD INTO ALBERT STREET UP VICTORIA ROAD TO HLALANI LOCATION PASS LOMBO STREET INTO MANDELA STREET VIA XOLANI LOCATION AND RETURN INTO "O" STREET THROUGH MANDELA STREET TO SHOPRITE TAXI RANK AND RETURN VIA THE SAME ROUTE (DROP OFF & PICK UP).

4. FROM QUEEN STREET SHELTERED TAXI RANK INTO LINK STREET THROUGH BEAUFORT STREET AND UP RAGLAN ROAD THROUGH N2 INTO NCAME STREET INTO SONNY STREET VIA EXTENSION 5 TO EXTENSION 6 AND RETURN VIA THE SAME ROUTE (DROP OFF & PICK UP).

LONG DISTANCE ROUTE:

5. GRAHAMSTOWN TO CAPE TOWN

FROM UNCEDO TAXI RANK, UPPER RAGLAN ROAD DOWN RAGLAN ROAD THEN STRAIGHT UP BEAUFORT STREET AND THEN ONTO THE N2, TURN RIGHT VIA MOTHERWELL OR DOWN DAKU ROAD, KWAZAKHELE (DROP OFF & PICK UP), UP DAKU ROAD, INTO STRUANDALE ROAD INTO NTSHEKISA ROAD, INTO UITENHAGE ROAD, INTO CAPE ROAD, ONTO THE N2 VIA HUMANSDORP, VIA SKOSANA TAXI RANK, PLETTENBERG BAY (DROP OFF & PICK UP), VIA NELSON STREET, KNYSNA (DROP OFF & PICK UP), VIA CRADOCK STREET TAXI RANK, GEORGE (DROP OFF & PICK UP), VIA THE TAXI RANK IN BILL JEFFREY DRIVE, MOSSELBAY (DROP OFF & PICK UP) VIA RIVERSDALE, RIVER SONDEREND, VIA SWELLENDAAM, CALEDON, GRABOUW, SOMERSET WEST PROCEED TO KHAYELITSHA TAXI RANK, CAPE TOWN (DROP OFF & PICK UP) AND RETURN VIA THE SAME ROUTE.

6. GRAHAMSTOWN VIA PORT ALFRED & ALEXANDRIA TO PORT ELIZABETH

FROM UNCEDO TAXI RANK, UPPER RAGLAN ROAD DOWN RAGLAN ROAD JOINING BEAUFORT STREET VIA SHOPRITE LOCAL TAXI RANK (PICK UP) UP GEORGE STREET JOIN THE R67 VIA GEORGE STREET TAXI RANK, BATHURST (DROP OFF & PICK UP) VIA PORT ALFRED TAXI RANK (DROP OFF & PICK UP), JOIN R72 VIA KENTON ON SEA TAXI RANK (DROP OFF & PICK UP), THEN JOIN R72 AGAIN VIA ALEXANDRIA TAXI RANK (DROP OFF & PICK UP) VIA NCANARA ONTO N2 THEN DOWN DAKU ROAD TO NJOLI STREET TAXI RANK, KWAZAKHELE, PORT ELIZABETH (DROP OFF & PICK UP) AND RETURN VIA THE SAME ROUTE.

7. GRAHAMSTOWN VIA FORT BEAUFORT TO QUEENSTOWN

FROM UNCEDO TAXI RANK, UPPER RAGLAN ROAD, ONTO N2, TURN LEFT AND JOIN R67, TURN RIGHT, JOIN R63 VIA CAMBLE STREET TAXI RANK, FORT BEAUFORT (DROP OFF & PICK UP), JOIN R67 TO ALICE TAXI RANK (DROP OFF & PICK UP) AND RETURN THROUGH R67 VIA SEYMOUR TAXI RANK (DROP OFF & PICK UP) VIA WITTELESEA TAXI RANK (DROP OFF & PICK UP) TO VICTORIA ROAD TAXI RANK, QUEENSTOWN (DROP OFF & PICK UP) AND RETURN VIA THE SAME ROUTE.

OP.419821. (2) ZWENI NG ID NO 4901275348089. (3) DISTRICT: ALBANY.
 POSTAL ADDRESS: 677 EXT 6, JOZA LOCATION, GRAHAMSTOWN, 6139 C/O UNCEDO
 GRAHAMSTOWN TAXI ASSOCIATION P.O. BOX 6140, GRAHAMSTOWN, 6140. (4) NEW
 APPLICATION. (5) 1 X 15 PASSENGERS. (6) THE CONVEYANCE OF TAXI
 PASSENGERS. (7) AUTHORITY:
 SAME AS APPLICATION 419820

OP.419822. (2) MBELENI TW ID NO 4707285564080. (3) DISTRICT: ALBANY. POSTAL ADDRESS: 9 VELITI ST EXT 1, GRAHAMSTOWN, 6139 C/O UNCEDO GRAHAMSTOWN TAXI ASSOCIATION P.O. BOX 6140, GRAHAMSTOWN, 6140. (4) NEW APPLICATION. (5) 1 X 15 PASSENGERS. (6) THE CONVEYANCE OF TAXI PASSENGERS. (7) AUTHORITY: SAME AS APPLICATION 419820

OP.419823. (2) ADAM NJ ID NO 4909210595086. (3) DISTRICT: ALBANY. POSTAL ADDRESS: 61 WOOD STREET, GRAHAMSTOWN, 6139 C/O UNCEDO GRAHAMSTOWN TAXI ASSOCIATION P.O. BOX 6140, GRAHAMSTOWN, 6140. (4) NEW APPLICATION. (5) 1 X 15 PASSENGERS. (6) THE CONVEYANCE OF TAXI PASSENGERS. (7) AUTHORITY: SAME AS APPLICATION 419820

OP.419824. (2) MAKALO MW ID NO 6709075496083. (3) DISTRICT: ALBANY. POSTAL ADDRESS: 83 HLALANI STREET, GRAHAMSTOWN, 6139 C/O UNCEDO GRAHAMSTOWN TAXI ASSOCIATION P.O. BOX 6140, GRAHAMSTOWN, 6140. (4) NEW APPLICATION. (5) 1 X 15 PASSENGERS. (6) THE CONVEYANCE OF TAXI PASSENGERS. (7) AUTHORITY: SAME AS APPLICATION 419820

OP.419825. (2) SICWIBI LP ID NO 5909305675081. (3) DISTRICT: ALBANY. POSTAL ADDRESS: 159 C JOZA LOCATION, GRAHAMSTOWN, 6139 C/O UNCEDO GRAHAMSTOWN TAXI ASSOCIATION P.O. BOX 6140, GRAHAMSTOWN, 6140. (4) NEW APPLICATION. (5) 1 X 15 PASSENGERS. (6) THE CONVEYANCE OF TAXI PASSENGERS. (7) AUTHORITY: SAME AS APPLICATION 419820

OP.419826. (2) VUSO F ID NO 6812135776088. (3) DISTRICT: ALBANY. POSTAL ADDRESS: P O BOX 6140, GRAHAMSTOWN, 6140 C/O UNCEDO GRAHAMSTOWN TAXI ASSOCIATION P.O. BOX 6140, GRAHAMSTOWN, 6140. (4) NEW APPLICATION. (5) 1 X 15 PASSENGERS. (6) THE CONVEYANCE OF TAXI PASSENGERS. (7) AUTHORITY: SAME AS APPLICATION 419820

OP.419827. (2) NGCESE H ID NO 4512115433088. (3) DISTRICT: ALBANY. POSTAL ADDRESS: 9 EXT 4, JOZA LOCATION, GRAHAMSTOWN, 6140 C/O UNCEDO GRAHAMSTOWN TAXI ASSOCIATION P.O. BOX 6140, GRAHAMSTOWN, 6140. (4) NEW APPLICATION. (5) 1 X 15 PASSENGERS. (6) THE CONVEYANCE OF TAXI PASSENGERS. (7) AUTHORITY: SAME AS APPLICATION 419820

OP.419828. (2) JELA XP ID NO 7201115430081. (3) DISTRICT: ALBANY. POSTAL ADDRESS: 393 EXT 6, GRAHAMSTOWN, 6139 C/O UNCEDO GRAHAMSTOWN TAXI ASSOCIATION P.O. BOX 6140, GRAHAMSTOWN, 6140. (4) NEW APPLICATION. (5) 1 X 15 PASSENGERS. (6) THE CONVEYANCE OF TAXI PASSENGERS. (7) AUTHORITY: SAME AS APPLICATION 419820

OP.419964. (2) NQABA BA ID NO 5610106068084. (3) DISTRICT: ALBANY. POSTAL ADDRESS: 127 EXTENSION 4, JOZA TOWNSHIP, GRAHAMSTOWN, 6139 C/O UNCEDO GRAHAMSTOWN TAXI ASSOCIATION P.O. BOX 6140, GRAHAMSTOWN, 6140. (4) NEW APPLICATION. (5) 1 X 10 PASSENGERS. (6) THE CONVEYANCE OF TAXI PASSENGERS. (7) AUTHORITY: SAME AS APPLICATION 419820

OP.419986. (2) WEYER AL ID NO 7003140018083. (3) DISTRICT: ALBANY. POSTAL ADDRESS: P O BOX 490, GRAHAMSTOWN, 6140. (4) NEW APPLICATION. (5) 1 X 5 PASSENGERS. (6) THE CONVEYANCE OF TOURISTS. (7) AUTHORITY: FROM POINTS SITUATED WITHIN A RADIUS OF 120 (ONE HUNDRED AND TWENTY) KM FROM GRAHAMSTOWN TO POINTS SITUATED WITHIN THE PROVINCE OF THE EASTERN CAPE AND RETURN.

OP.419987. (2) BUTTON CJ ID NO 7012065002089. (3) DISTRICT: PORT ELIZABETH. POSTAL ADDRESS: 53 PAULUS STREET, KRAGGA KAMMA, PORT ELIZABETH, 6001. (4) NEW APPLICATION. (5) 1 X 10 PASSENGERS. (6) THE CONVEYANCE OF TOURISTS. (7) AUTHORITY: FROM POINTS SITUATED WITHIN THE NELSON MANDELA METROPOLITAN AREA OF PORT ELIZABETH TO POINTS SITUATED WITHIN THE PROVINCES OF THE EASTERN AND WESTERN CAPE AND RETURN.

OP.419994. (2) ROCKMAN CJ ID NO 7006095233086. (3) DISTRICT: PORT ELIZABETH. POSTAL ADDRESS: 49 BEN FLEUR AVENUE, BERVERLY GROVE, PORT ELIZABETH, 6000. (4) NEW APPLICATION. (5) 1 X 12 PASSENGERS. (6) THE CONVEYANCE OF TOURISTS. (7) AUTHORITY: FROM POINTS SITUATED WITHIN THE NELSON MANDELA METROPOLITAN AREA, PORT ELIZABETH TO POINTS SITUATED WITHIN THE PROVINCE OF THE EASTERN CAPE AND RETURN.

OP.419995. (2) HANDS ON TOURS CC ID NO 9964002. POSTAL ADDRESS: LOWER

BROOKS HILL PAWILLION, CO BROOKSHILL DR AND BEACH RD, HOMEWOOD, 6013. (4)
TRANSFER OF PERMIT, PERMIT NO. 407885/2 FROM TAIT TOUR ZONE CC (9 X
PASSENGERS, DISTRICT: PORT ELIZABETH). (7) AUTHORITY AS IN LAST
MENTIONED PERMIT(S).

Dog ate your Gazette? ... read it online



www.SA Gazettes.co.za

A new information Portal keeping you up to date with news, legislation, the Parliamentary programme and which is the largest pool of SA Gazette information available on the Web.

- Easily accessible through the www!
 - Government Gazettes - from January 1994
 - Compilations of all Indexes pertaining to the past week's Government Gazettes
 - All Provincial Gazettes - from September 1995
 - Parliamentary Bills - as of January 1999
- Available in full-text, with keyword searching
- Sabinet Online scans, formats, edits and organize information for you. Diagrams and forms included as images.
- No stacks of printed gazettes - all on computer. Think of the storage space you save.
- Offer Bill Tracker - complementing the SA Gazettes products.

For easy electronic access to full-text gazette info, subscribe to the SA Gazettes from Sabinet Online. Please visit us at www.sagazettes.co.za





*Looking for back copies and out of print issues of
the Government Gazette and Provincial Gazettes?*

The National Library of SA has them!

Let us make your day with the information you need ...

National Library of SA, Pretoria Division

PO Box 397

0001 PRETORIA

Tel.: (012) 321-8931, Fax: (012) 325-5984

E-mail: infodesk@nlsa.ac.za



*Soek u ou kopieë en uit druk uitgawes van die
Staatskoerant en Provinsiale Koerante?*

Die Nasionale Biblioteek van SA het hulle!

Met ons hoef u nie te sukkel om inligting te bekom nie ...

Nasionale Biblioteek van SA, Pretoria Divisie

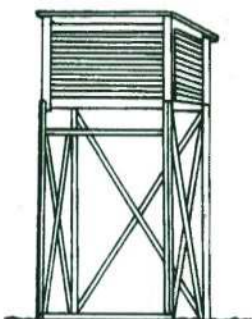
Posbus 397

0001 PRETORIA


Tel.: (012) 321-8931, Faks: (012) 325-5984


E-pos: infodesk@nlsa.ac.za

SA WEATHER BUREAU SA WEERBURO



**W
E
A
T
H
E
R
·
S
E
R
V
I
C
E
S
·
W
E
E
R
D
I
E
N
S
T
E**





THE WEATHER BUREAU HELPS FARMERS TO PLAN THEIR CROP



THE WEATHER BUREAU: DEPARTMENT OF ENVIRONMENTAL AFFAIRS & TOURISM
 DIE WEERBURO: DEPARTEMENT VAN OMGEWINGSAKE EN TOERISME

Printed by and obtainable from the Government Printer, Bosman Street, Private Bag X85, Pretoria, 0001
Publications: Tel: (012) 334-4508, 334-4509, 334-4510
Advertisements: Tel: (012) 334-4673, 334-4674, 334-4504
Subscriptions: Tel: (012) 334-4735, 334-4736, 334-4737
Cape Town Branch: Tel: (021) 465-7531

Gedruk deur en verkrygbaar by die Staatsdrukker, Bosmanstraat, Privaatsak X85, Pretoria, 0001
Publikasies: Tel: (012) 334-4508, 334-4509, 334-4510
Advertensies: Tel: (012) 334-4673, 334-4674, 334-4504
Subskripsies: Tel: (012) 334-4735, 334-4736, 334-4737
Kaapstad-tak: Tel: (021) 465-7531