



Government Gazette Staatskoerant

REPUBLIC OF SOUTH AFRICA
REPUBLIEK VAN SUID-AFRIKA

Vol. 459

Pretoria, 5 September 2003

No. 25398



AIDS HELPLINE: 0800-0123-22 Prevention is the cure

CONTENTS**INHOUD**

No.	Page No.	Gazette No.	No.	Bladsy No.	Koerant No.
Transport, Department of			Vervoer, Departement van		
Applications for Public Road Carrier Permits:			Aansoeke om Openbare Padvervoerpermits:		
Durban	14	25398	Durban	14	25398
Goodwood	42	25398	Goodwood	42	25398
Mmabatho	18	25398	Mmabatho	18	25398
Nelspruit	5	25398	Nelspruit	5	25398
Port Elizabeth	11	25398	Port Elizabeth	11	25398

APPLICATIONS FOR PUBLIC ROAD CARRIER PERMITS

Particulars in respect of applications for public road carrier permits (as submitted to the respective local road transportation boards or the National Transport Commission) indicating, firstly, the reference number, and then—

- (a) the name of the applicant;
- (b) the place where the applicant conducts his business or wishes to conduct his business, as well as his postal address;
- (c) the nature of the application, that is whether it is an application for—
 - (C1) the grant of such permit;
 - (C2) the grant of additional authorisation;
 - (C3) the amendment of a route;
 - (C4) the amendment of a time-table;
 - (C5) the amendment of tariffs;
 - (C6) the renewal of such permit;
 - (C7) the transfer of such permit;
 - (C8) the change of the name of the undertaking concerned;
 - (C9) the replacement of a vehicle;
 - (C10) the amendment of vehicle particulars; or
 - (C11) an additional vehicle, with existing authorisation;
 - as well as, in the case of an application contemplated in (C6) or (C7)—
 - (C12) the number of the permit concerned;
- (d) the number and type of vehicles, including the carrying capacity or gross vehicle mass of the vehicles involved in the application;
- (e) the nature of the road transportation or proposed road transportation, that is whether it involves persons or goods, or both;
- (f) the class or classes of goods that are conveyed or are to be conveyed; and
- (g) the points between or the route or routes along or the area or areas within which the road transportation is conducted or the proposed road transportation is to be conducted,

where any of (a) to (g) are applicable, are published below in terms of section 14 (1) of the Road Transportation Act, 1977 (Act No. 74 of 1977).

In terms of regulation 4 of the Road Transportation Regulations, 1977, written representations supporting or opposing these applications must, within 21 (twenty-one) days from the date of this publication, be lodged by hand with, or dispatched by registered post to, the local road transportation board concerned in quadruplicate, and lodged by hand with, or dispatched by registered post to, the applicant at his advertised address [see (b)] in single copy.

AANSOEKE OM OPENBARE PADVERVOERPERMITTE

Besonderhede ten opsigte van aansoeke om openbare padvervoerpermities (soos ingedien by die onderskeie plaaslike padvervoerrade of die Nasionale Vervoerkommissie) met aanduiding van, eerstens die verwysingsnommer, en dan—

- (a) die naam van die aansoeker;
- (b) die plek waar die aansoeker sy besigheid dryf of wil dryf, asook sy posadres;
- (c) die aard van die aansoek, dit wil sê of dit 'n aansoek om—
 - (C1) die toestaan van sodanige permit;

- (C2) die toestaan van bykomende magtigings;
- (C3) die wysiging van 'n roete;
- (C4) die wysiging van 'n tydtafel;
- (C5) die wysiging van tariewe;
- (C6) die hernuwing van sodanige permit;
- (C7) die oordrag van sodanige permit;
- (C8) die verandering van die naam van die betrokke onderneming;
- (C9) die vervanging van 'n voertuig;
- (C10) die wysiging van voertuigbesonderhede; of
- (C11) 'n bykomende voertuig met bestaande magtiging is;
—asook in die geval van 'n aansoek in (C6) of (C7) bedoel—
- (C12) die nommer van die betrokke permit;
- (d) die getal en tipe voertuie, met inbegrip van die dra vermoë of die bruto voertuigmassa van die voertuie wat by die aansoek betrokke is;
- (e) die aard van die padvervoer of voorgenome padvervoer, dit wil sê of dit persone of goedere, of albei behels;
- (f) die klas of klasse van goedere wat vervoer word of vervoer staan te word; en
- (g) die punte waartussen die roete of roetes waaroor die gebied of gebiede waarbinne die padvervoer onderneem staan te word,

waar enige van (a) tot (g) van toepassing is, word ingevolge artikel 14 (1) van die Wet op Padvervoer, 1977 (Wet No. 74 van 1977), hieronder gepubliseer.

Ingevolge regulasie 4 van die Padvervoerregulasies, 1977, moet skriftelike versoë ter ondersteuning of bestryding van hierdie aansoeke, binne 21 (een-en-twintig) dae vanaf die datum van hierdie publikasie, in viervoud, óf per hand ingedien word by óf per geregistreerde pos, gestuur word aan die betrokke padvervoerraad en in enkelvoud of per hand ingedien word by óf per geregistreerde pos, gestuur word aan die aansoeker by sy gepubliseerde adres [kyk (b)].

NELSPRUIT

Address to which representations must be submitted: The Secretary, Local Road Transportation Board, Private Bag X11302, Nelspruit, 1200, and the respective applicant.

Adres waarheen vertoë gerig moet word: Die Sekretaris, Plaaslike Padvervoerraad, Privaat Sak X11302, Nelspruit, 1200, en die betrokke applikant.

Full particulars in respect of each application are open to inspection at the Local Road Transportation Board's Office, 5 Magnolia, Valencia Park, 1201.

Volle besonderhede ten opsigte van elke aansoek lê ter insae by die Plaaslike Padvervoerraad se Kantoor, Magnolia 5, Valencia Park, 1201.

**from/van : 2003/08/29
from/van : G251**

**to/tot : 2003/08/29
to/tot : G251**

OP.1009621. (2) MASANABO W ID NO 5112105272080. (3) DISTRICT: MOUTSE. POSTAL ADDRESS: P O BOX 600, MBIBANE, 0449. C/O VAALBANK TAXI ASSOCIATION P O BOX 923, MBIBANE, 0449. (4) CHANGES OF PERMIT. (4) CHANGES OF PERMIT, PERMIT NO. 1033954/0 FROM MASANABO W (15 X PASSENGERS, DISTRICT: MOUTSE). (5) 1 X 15 PASSENGERS. (6) THE CONVEYANCE OF TAXI PASSENGERS. (7)

AUTHORITY:

FROM VAALBANK TO WARMABATH AND BACK. FROM VAALBANK TO NYLSTROOM AND BACK. FROM VAALBANK TO NOKANENG AND BACK. FROM VAALBANK TO LODING AND BACK. FROM VAALBANK TO RUST DE WINTER AND BACK. FROM VAALANK TO MATCHIDING AND BACK. FROM CROSSROAD TO BLOEDFONTEIN AND BACK. FROM CROSSROAD TO KWAMHLANGA AND BACK. FROM CROSSROAD TO SIYABUSWA AND BACK. FROM CROSSROAD TO MATCHIDING AND BACK. FROM CROSSROAD TO DENNILTON AND BACK. FROM CROSSROAD TO PIETERSKRAAL AND BACK. FROM CROSSROAD TO NYLSTROOM AND BACK. FROM CROSSROAD TO HAMMANSKRAAL AND BACK. FROM CROSSROAD TO WARMBATH AND BACK. FROM LODING TO NYLSTROOM AND BACK. FROM LODING TO HAMMANSKRAAL AND BACK. FROM CROSSROAD TO MARABASTAD AND BACK. FROM CROSSROAD TO DENNEBOOM AND BACK. FROM CROSSROAD TO JOHANNESBURG AND BACK. FROM CROSSROAD TO BENONI AND BACK. FROM CROSSROAD TO BRONKHORSTSPRUIT AND BACK. FROM CROSSROAD TO RANDBURG AND BACK. FROM CROSSROAD TO MABOPANE AND BACK. FROM CROSSROAD TO MIDDELBURG AND BACK. FROM CROSSROAD TO KEMPTON PARK AND BACK. FROM CROSSROAD TO GROBLERSDAL AND BACK. FROM CROSSROAD TO MARBLE HALL AND BACK. FROM CROSSROAD TO PIETERSBURG AND BACK. FROM CROSSROAD TO NABOOMSPRUIT AND BACK.

OP.1021831. (2) MASHILOANE PA ID NO 6707065485082. POSTAL ADDRESS: P O BOX 201, GROBLERSDAL, 0470. (4) TRANSFER OF PERMIT, PERMIT NO. 4404/0 FROM HOPYANE WP (9 X PASSENGERS, DISTRICT: GROBLERSDAL). (7) AUTHORITY AS IN LAST MENTIONED PERMIT(S).

OP.1021836. (2) RAPOLAI KG ID NO 6107275483086. POSTAL ADDRESS: BOX 133, MARBLE HALL, 0450. (4) TRANSFER OF PERMIT, PERMIT NO. 48343/0 FROM HOPYANE WP (15 X PASSENGERS, DISTRICT: GROBLERSDAL). (7) AUTHORITY AS IN LAST MENTIONED PERMIT(S).

OP.1024648. (2) KUMALO MT ID NO 5209070694080. POSTAL ADDRESS: P O BOX 5622, PIET RETIEF, 2380. (4) TRANSFER OF PERMIT, PERMIT NO. 68489/3 FROM MALIMELA L (14 X PASSENGERS, DISTRICT: PIET RETIEF (OTVL)). (7) AUTHORITY AS IN LAST MENTIONED PERMIT(S).

OP.1024710. (2) SITHOLE HV ID NO 5706300367080. POSTAL ADDRESS: P.O. BOX 14514, NELSPRUIT, 1200. (4) TRANSFER OF PERMIT, PERMIT NO. 32946/0 FROM SITHOLE EJ (14 X PASSENGERS, DISTRICT: NSIKAZI). (7) AUTHORITY AS IN LAST MENTIONED PERMIT(S).

OP.1024711. (2) MASHILE MG ID NO 6110255268089. POSTAL ADDRESS: P O BOX 12138, NELSPRUIT, 1200. (4) TRANSFER OF PERMIT, PERMIT NO. 73607/2 FROM SHONGWE WM (15 X PASSENGERS, DISTRICT: NSIKAZI). (7) AUTHORITY AS IN LAST MENTIONED PERMIT(S).

OP.1024713. (2) LUKHELE ZA ID NO 6206075298080. POSTAL ADDRESS: PO BOX 1887, KANYAMAZANE, 1214. (4) TRANSFER OF PERMIT, PERMIT NO. 31748/0 FROM MATHEBULA MA (14 X PASSENGERS, DISTRICT: WHITERIVER). (7) AUTHORITY AS IN LAST MENTIONED PERMIT(S).

OP.1024715. (2) MTHIMUNYE TN ID NO 4011290283087. POSTAL ADDRESS: 1572 SHAKA STREET, WITBANK, 1039. (4) TRANSFER OF PERMIT, PERMIT NO. 1030154/1 FROM MAKARING M (15 X PASSENGERS, DISTRICT: WITBANK). (7) AUTHORITY AS IN LAST MENTIONED PERMIT(S).

OP.1024716. (2) COKA FJ ID NO 5803085383083. POSTAL ADDRESS: P O BOX 1127, EMBALENHLE, 2285. (4) TRANSFER OF PERMIT, PERMIT NO. 125034/1 FROM MASEKO IS (15 X PASSENGERS, DISTRICT: HIGHVELD RIDGE). (7) AUTHORITY AS IN LAST MENTIONED PERMIT(S).

OP.1024717. (2) MAZIBUKO MXE ID NO 7509015537080. POSTAL ADDRESS: P O BOX 409, EVENDER, 2280. (4) TRANSFER OF PERMIT, PERMIT NO. 108152/2 FROM MAZIBUKO MP (10 X PASSENGERS, DISTRICT: HIGHVELD RIDGE), PERMIT NO. 108150/2 FROM MAZIBUKO MP (14 X PASSENGERS, DISTRICT: HIGHVELD RIDGE). (7) AUTHORITY AS IN LAST MENTIONED PERMIT(S).

OP.1024718. (2) DELMAS TAXI ASSOCIATION EJ ID NO 4017000160001. POSTAL ADDRESS: DELMAS, 2210, 0000. (4) TRANSFER OF PERMIT, PERMIT NO. 72045/5 FROM NKOSI EJ (15 X PASSENGERS, DISTRICT: DELMAS). (7) AUTHORITY AS IN LAST MENTIONED PERMIT(S).

OP.1024719. (2) DELMAS TAXI ASSOCIATION EJ ID NO 4017000160001. POSTAL ADDRESS: DELMAS, 2210, 0000. (4) TRANSFER OF PERMIT, PERMIT NO. 1030175/0 FROM NKOSI EJ (15 X PASSENGERS, DISTRICT: DELMAS). (7)

AUTHORITY AS IN LAST MENTIONED PERMIT(S).

OP.1024720. (2) MAKHANYA MS ID NO 5605175687087. POSTAL ADDRESS: P O BOX 116, MBAMBISO, 1335. (4) TRANSFER OF PERMIT, PERMIT NO. 12475/2 FROM MAKANYE NI (14 X PASSENGERS, DISTRICT: NKOMAZI). (7) AUTHORITY AS IN LAST MENTIONED PERMIT(S).

OP.1024722. (2) MASILELA SM ID NO 7007145684088. POSTAL ADDRESS: P O BOX 4337, NELSPRUIT, 1200. (4) TRANSFER OF PERMIT, PERMIT NO. 27251/1 FROM NGOMANE DG (15 X PASSENGERS, DISTRICT: NSIKAZI). (7) AUTHORITY AS IN LAST MENTIONED PERMIT(S).

OP.1024723. (2) MOKOENA MJ ID NO 5207135623086. POSTAL ADDRESS: BOX 1488, KANYAMAZANE, 1214. (4) TRANSFER OF PERMIT, PERMIT NO. 32014/0 FROM MAPHANGA MD (14 X PASSENGERS, DISTRICT: NSIKAZI). (7) AUTHORITY AS IN LAST MENTIONED PERMIT(S).

OP.1024724. (2) NKOMO RS ID NO 6409105468083. POSTAL ADDRESS: P O BOX 9186, BARBERTON, 1300. (4) TRANSFER OF PERMIT, PERMIT NO. 31617/0 FROM MOKOENA GM (9 X PASSENGERS, DISTRICT: NSIKAZI). (7) AUTHORITY AS IN LAST MENTIONED PERMIT(S).

OP.1024725. (2) HLOPHE MA ID NO 5407215229081. POSTAL ADDRESS: 672 EMBALENHLE T/SHIP, EMBALENHLE, 0000. (4) TRANSFER OF PERMIT, PERMIT NO. 104943/1 FROM HLOPHE NT (15 X PASSENGERS, DISTRICT: HIGHVELD RIDGE). (7) AUTHORITY AS IN LAST MENTIONED PERMIT(S).

OP.1024727. (2) MAHLANGU ES ID NO 5410090727088. POSTAL ADDRESS: P O BOX 40, KLIPLAATDRIEFT, 0459. (4) TRANSFER OF PERMIT, PERMIT NO. 17725/1 FROM SKOSANA WF (15 X PASSENGERS, DISTRICT: MOUTSE). (7) AUTHORITY AS IN LAST MENTIONED PERMIT(S).

OP.1024728. (2) MASHILE MG ID NO 6110255268089. POSTAL ADDRESS: P O BOX 12138, NELSPRUIT, 1200. (4) TRANSFER OF PERMIT, PERMIT NO. 1019891/0 FROM SHONGWE WM (15 X PASSENGERS, DISTRICT: NELSPRUIT). (7) AUTHORITY AS IN LAST MENTIONED PERMIT(S).

OP.1024729. (2) MOTAU MJ ID NO 6505305233084. POSTAL ADDRESS: STAND 106, WESSELTON LOCATION, ERMELO, 2350. (4) TRANSFER OF PERMIT, PERMIT NO. 121476/1 FROM MONDAU SM (15 X PASSENGERS, DISTRICT: ERMELO). (7) AUTHORITY AS IN LAST MENTIONED PERMIT(S).

OP.1024730. (2) KGADITSE KS ID NO 6306065614088. POSTAL ADDRESS: P O BOX 247, MOTETEMA, 0473. (4) TRANSFER OF PERMIT, PERMIT NO. 22071/2 FROM ZWANE PA (14 X PASSENGERS, DISTRICT: GROBLERSDAL). (7) AUTHORITY AS IN LAST MENTIONED PERMIT(S).

OP.1024731. (2) SITHOLE MA ID NO 6601075245083. POSTAL ADDRESS: P O BOX 8099, BARBERTON, 1300. (4) TRANSFER OF PERMIT, PERMIT NO. 10519/1 FROM DHLAMINI MP (15 X PASSENGERS, DISTRICT: BARBERTON). (7) AUTHORITY AS IN LAST MENTIONED PERMIT(S).

OP.1024732. (2) SIWELA JE ID NO 6412090569089. POSTAL ADDRESS: P O BOX 219, SIBUYI, 1214. (4) TRANSFER OF PERMIT, PERMIT NO. 26734/1 FROM GUMEDE DW (14 X PASSENGERS, DISTRICT: MIDDELBURG (TVL)). (7) AUTHORITY AS IN LAST MENTIONED PERMIT(S).

OP.1024733. (2) NKABINDE MJ ID NO 4512155287089. POSTAL ADDRESS: STAND NO 1312, MHLUZI, MOUNTAIN VIEW, 1053. (4) TRANSFER OF PERMIT, PERMIT NO. 4031/2 FROM NKABINDE MA (15 X PASSENGERS, DISTRICT: MIDDELBURG (TVL)). (7) AUTHORITY AS IN LAST MENTIONED PERMIT(S).

OP.1024735. (2) NGWENYA ME ID NO 4702065259084. POSTAL ADDRESS: P O BOX 51, SIBANGE, SIBANGE, 1345. (4) TRANSFER OF PERMIT, PERMIT NO. 45206/5 FROM NKOMO MA (10 X PASSENGERS, DISTRICT: KAMHLUSHWA). (7) AUTHORITY AS IN LAST MENTIONED PERMIT(S).

OP.1024736. (2) KAMANGA TR ID NO 6501255498082. POSTAL ADDRESS: P O BOX 533, MALELANE, 1320. (4) TRANSFER OF PERMIT, PERMIT NO. 33480/1 FROM ZITHA ME (15 X PASSENGERS, DISTRICT: MIDDELBURG (TVL)). (7) AUTHORITY AS IN LAST MENTIONED PERMIT(S).

OP.1024737. (2) MAJA LE ID NO 5203045581084. POSTAL ADDRESS: P O BOX 593, KINROSS, 2270. (4) TRANSFER OF PERMIT, PERMIT NO. 121780/1 FROM MTSHWENI LS (15 X PASSENGERS, DISTRICT: HIGHVELD RIDGE). (7) AUTHORITY AS IN LAST MENTIONED PERMIT(S).

OP.1024738. (2) KOLOKOTO R ID NO 6506055971089. POSTAL ADDRESS: P.O.BOX

49, MOJANENG, MORETELE, 0402. (4) TRANSFER OF PERMIT, PERMIT NO. 94656/3 FROM KOLOKOTO GJ (15 X PASSENGERS, DISTRICT: WARMBAD). (7) AUTHORITY AS IN LAST MENTIONED PERMIT(S).

OP.1024739. (2) MABUZA VB ID NO 5509285725086. POSTAL ADDRESS: P.O. BOX 5042, EMALAHLENI, WITBANK, 1039. (4) TRANSFER OF PERMIT, PERMIT NO. 84582/1 FROM MATHIBELA EN (15 X PASSENGERS, DISTRICT: MKOBOLA). (7) AUTHORITY AS IN LAST MENTIONED PERMIT(S).

OP.1024740. (2) MOKOENA LR ID NO 5604225543085. POSTAL ADDRESS: P O BOX 1370, BUSHBUCKRIDGE, 1280. (4) TRANSFER OF PERMIT, PERMIT NO. 31182/0 FROM MOKOEMA VH (15 X PASSENGERS, DISTRICT: WHITERIVER). (7) AUTHORITY AS IN LAST MENTIONED PERMIT(S).

OP.1024741. (2) SPIDER IB ID NO 5507145074083. POSTAL ADDRESS: P O BOX 3333, NELSPRUIT, NELSPRUIT, 1200. (4) TRANSFER OF PERMIT, PERMIT NO. 1015917/0 FROM BEVA DIRECT CITY TAXI BV (5 X PASSENGERS, DISTRICT: NELSPRUIT). (7) AUTHORITY AS IN LAST MENTIONED PERMIT(S).

OP.1024742. (2) MAHLASE KS ID NO 7009205527082. POSTAL ADDRESS: P O BOX 2001, KGOBOKWANE, 0484. (4) TRANSFER OF PERMIT, PERMIT NO. 22103/4 FROM MATLALA KS (15 X PASSENGERS, DISTRICT: MDUTJANA). (7) AUTHORITY AS IN LAST MENTIONED PERMIT(S).

OP.1024743. (2) MSIZA MJ ID NO 5808115548084. POSTAL ADDRESS: P O BOX 736, KWA-MHLANGA, 1022. (4) TRANSFER OF PERMIT, PERMIT NO. 84510/1 FROM MTHIMUNYE BJ (13 X PASSENGERS, DISTRICT: WATERBERG). (7) AUTHORITY AS IN LAST MENTIONED PERMIT(S).

OP.1024744. (2) MHLANGA BD ID NO 7102115559087. POSTAL ADDRESS: P O BOX 510, HAZYVIEW, HAZYVIEW, 1242. (4) TRANSFER OF PERMIT, PERMIT NO. 20743/1 FROM MHLANGU TJ (15 X PASSENGERS, DISTRICT: NSIKAZI). (7) AUTHORITY AS IN LAST MENTIONED PERMIT(S).

OP.1024745. (2) NKOSI DP ID NO 5409210725089. POSTAL ADDRESS: P O BOX 198, MATSULU, 1203. (4) TRANSFER OF PERMIT, PERMIT NO. 4203/0 FROM NKOSI MA (15 X PASSENGERS, DISTRICT: NSIKAZI). (7) AUTHORITY AS IN LAST MENTIONED PERMIT(S).

OP.1024746. (2) MAHLANGU PM ID NO 6112285687080. POSTAL ADDRESS: STAND NO 2794, EXTENTION 4, EMBALENHLE, 2285. (4) TRANSFER OF PERMIT, PERMIT NO. 125434/0 FROM MASEKO MT (14 X PASSENGERS, DISTRICT: HIGHVELD RIDGE). (7) AUTHORITY AS IN LAST MENTIONED PERMIT(S).

OP.1024747. (2) SHOBA BP ID NO 6312295316080. POSTAL ADDRESS: 10344 EXTENSION 14, EMBALENHLE, 2285. (4) TRANSFER OF PERMIT, PERMIT NO. 99828/0 FROM MTSWENI JA (15 X PASSENGERS, DISTRICT: HLABISA). (7) AUTHORITY AS IN LAST MENTIONED PERMIT(S).

OP.1024748. (2) HLATSHWAYO MG ID NO 6110045548089. POSTAL ADDRESS: P O BOX 5940, EXT 14, EMBALENHLE, 2280. (4) TRANSFER OF PERMIT, PERMIT NO. 92841/1 FROM ZULU SA (12 X PASSENGERS, DISTRICT: HLABISA). (7) AUTHORITY AS IN LAST MENTIONED PERMIT(S).

OP.1024749. (2) MOHLALA FS ID NO 6003075609089. POSTAL ADDRESS: P O BOX 1875, GROBLERSDAL, 0470. (4) TRANSFER OF PERMIT, PERMIT NO. 19647/1 FROM MSIZA DS (5 X PASSENGERS, DISTRICT: GROBLERSDAL). (7) AUTHORITY AS IN LAST MENTIONED PERMIT(S).

OP.1024750. (2) MASILELA SM ID NO 5301285654080. POSTAL ADDRESS: P O BOX 60, UTHOKOZANE, 1346. (4) TRANSFER OF PERMIT, PERMIT NO. 35616/1 FROM SITIBA JF (15 X PASSENGERS, DISTRICT: NSIKAZI). (7) AUTHORITY AS IN LAST MENTIONED PERMIT(S).

OP.1024865. (2) LEKHULENI RM ID NO 6912305340085. POSTAL ADDRESS: BOX 360, SABIE, 1240. (4) TRANSFER OF PERMIT, PERMIT NO. 1033675/0 FROM MOGANE OR (14 X PASSENGERS, DISTRICT: PILGRIM'S REST). (7) AUTHORITY AS IN LAST MENTIONED PERMIT(S).

OP.1024872. (2) MASILELA IM ID NO 6802115396080. POSTAL ADDRESS: P O BOX 338, EMPUMALANGA, 0458. (4) TRANSFER OF PERMIT, PERMIT NO. 25506/1 FROM MASELELA MA (12 X PASSENGERS, DISTRICT: MKOBOLA). (7) AUTHORITY AS IN LAST MENTIONED PERMIT(S).

OP.1024873. (2) NTULI MJ ID NO 4311055279084. POSTAL ADDRESS: POSBUS 1049, MARBLE HALL, 0000. (4) TRANSFER OF PERMIT, PERMIT NO. 1030959/0 FROM SKHOSANA SS (12 X PASSENGERS, DISTRICT: UNKNOWN). (7) AUTHORITY AS IN LAST MENTIONED PERMIT(S).

OP.1024876. (2) TWEEFONTEIN COLLIERIES ID NO 052228806. (3) DISTRICT: WITBANK. POSTAL ADDRESS: PRIVAAT SAK X352, COALVILLE, 1033. (4) NEW APPLICATION. (5) 5 X 12 PASSENGERS. (6) THE CONVEYANCE OF OWN EMPLOYEES. (7) AUTHORITY: VANAF TWEEFONTEIN NA PUNTE BINNE 'N STRAAL VAN 50 (VYFTIG) KILOMETER EN TERUG.

OP.1024882. (2) TAVISTOCK COLLIERIES ID NO 193701011006. (3) DISTRICT: WITBANK. POSTAL ADDRESS: PRIVAATSACK X7265, WITBANK, 1035. (4) NEW APPLICATION. (5) 11 X 23 PASSENGERS. (6) THE CONVEYANCE OF OWN EMPLOYEES. (7) AUTHORITY: VANAF TAVISTOCK COLLIERY NA PUNTE BINNE 'N STRAAL VAN 50 (VYFTIG) KILOMETER EN TERUG.

OP.1024883. (2) NHLENGETHWA MS ID NO 6101245359088. (3) DISTRICT: HLABISA. POSTAL ADDRESS: P O BOX 1857, EMBALENHLE, SECUNDA, 2285 C/O VUKANINI TAXI ASSOCIATION P O BOX 140, EMBALENHLE, 2285. (4) NEW APPLICATION. (5) 1 X 5 PASSENGERS. (6) THE CONVEYANCE OF TAXI PASSENGERS. (7) AUTHORITY: FROM STAND NO. 16033 EMBALENHLE TOWNSHIP TO POINTS WITHIN A RADIUS OF 10 (TEN) KILOMETRES AND BACK.

OP.1024884. (2) MABOGWANA MN ID NO 6201295608085. (3) DISTRICT: HLABISA. POSTAL ADDRESS: 21951 EXT20, EMBALENHLE, EMBALENHLE, 2285 C/O VUKANINI TAXI ASSOCIATION P O BOX 140, EMBALENHLE, 2285. (4) NEW APPLICATION. (5) 1 X 5 PASSENGERS. (6) THE CONVEYANCE OF TAXI PASSENGERS. (7) AUTHORITY: FROM STAND 18949 EMBALENHLE TOWNSHIP TO POINTS WITHIN A RADIUS OF 10 (TEN) KILOMETRES AND BACK.

OP.1024885. (2) MASONDO SJ ID NO 6512045598081. (3) DISTRICT: HLABISA. POSTAL ADDRESS: P O BOX 1531, EMBALENHLE, 2285 C/O VUKANINI TAXI ASSOCIATION P O BOX 140, EMBALENHLE, 2285. (4) NEW APPLICATION. (5) 1 X 5 PASSENGERS. (6) THE CONVEYANCE OF TAXI PASSENGERS. (7) AUTHORITY: FROM EMBALENHLE TOWNSHIP TO POINTS WITHIN A RADIUS OF 10 (TEN) KILOMETRES AND BACK.

OP.1024886. (2) MASILELA TE ID NO 7305240293080. (3) DISTRICT: HLABISA. POSTAL ADDRESS: 1322 EXT 2, EMBALENHLE, 2285 C/O VUKANINI TAXI ASSOCIATION P O BOX 140, EMBALENHLE, 2285. (4) NEW APPLICATION. (5) 1 X 5 PASSENGERS. (6) THE CONVEYANCE OF TAXI PASSENGERS. (7) AUTHORITY: FROM STAND NO. 1322 EMBALENHLE TOWNSHIP TO POINTS WITHIN A RADIUS OF 10 (TEN) KILOMETRES AND BACK.

OP.1024887. (2) MASILELA TE ID NO 7305240293080. (3) DISTRICT: HLABISA. POSTAL ADDRESS: 1322 EXT 2, EMBALENHLE, 2285 C/O VUKANINI TAXI ASSOCIATION P O BOX 140, EMBALENHLE, 2285. (4) NEW APPLICATION. (5) 1 X 5 PASSENGERS. (6) THE CONVEYANCE OF TAXI PASSENGERS. (7) AUTHORITY: FROM STAND NO. 1322 EMBALENHLE TOWNSHIP TO POINTS WITHIN A RADIUS OF 10 (TEN) KILOMETRES AND BACK.

OP.1024888. (2) EASTGATE SAFARIS ID NO 9909517070027. (3) DISTRICT: NELSPRUIT. POSTAL ADDRESS: P O BOX 4130, WITRIVIER, 1240. (4) NEW APPLICATION. (5) 2 X 5 PASSENGERS. (6) THE CONVEYANCE OF TOURISTS. (7) AUTHORITY: FROM KRUGER MPUMALANGA INTERNATIONAL AIRPORT TO LODGES / NATURE RESERVES IN MPUMALANGA (MALELANE AREA). FROM KMIA TO LODGES / NATURE RESERVES IN MPUMALANGA (SABIE SANDS AND KRUGER PARK AND RETURN. FROM KMIA TO LODGES / GAME RESERVES VIA PANORAMIC ROUTE TO JOHANNESBURG INTERNATIONAL AIRPORT.

OP.1024889. (2) EASTGATE SAFARIS ID NO 9909517070027. (3) DISTRICT: NELSPRUIT. POSTAL ADDRESS: P O BOX 4130, WITRIVIER, 1240. (4) NEW APPLICATION. (5) 3 X 17 PASSENGERS. (6) THE CONVEYANCE OF TOURISTS. (7) AUTHORITY: FROM KMIA TO LODGES / NATURE RESERVES IN MPUMALANGA (MALELANE AREA, SABIE SANDS, KRUGER PARK) AND BACK. FROM LODGES / NATURE RESERVES IN MPUMALANGA TO KRUGER MPUMALANGA INTERNATIONAL AIRPORT AND BACK. FROM KMIA TO LODGES / GAME RESERVES VIA PANORAMIC VIEWS (BLYDE / SABIE / PILGRIMS ETC.) TO JOHANNESBURG INTERNATIONAL AIRPORT AND BACK.

OP.1024890. (2) EASTGATE SAFARIS ID NO 9909517070027. (3) DISTRICT: WHITERIVER. POSTAL ADDRESS: P O BOX 4130, WITRIVIER, 1240. (4) NEW APPLICATION. (5) 2 X 11 PASSENGERS. (6) THE CONVEYANCE OF TOURISTS. (7) AUTHORITY: FROM KRUGER PARK GATES THROUGH KRUGER NATIONAL PARK.

OP.1024891. (2) SOGGY TRADING ENTERPRISE ID NO 4030197414. (3) DISTRICT: NELSPRUIT. POSTAL ADDRESS: P O BOX 6358, KABOKWENI, 1245. (4)

NEW APPLICATION. (5) 1 X 65 PASSENGERS. (6) THE CONVEYANCE OF OTHER. (7) AUTHORITY: TRANSPORTATION OF LEARNERS FROM NGODWANE TO NTABAMHLOPHE AND CYRIL CLARKE SCHOOLS AND BACK.

OP.1024892. (2) MZURI HORSE TRAILS CC OC ID NO 992804023. (3) DISTRICT: WHITERIVER. POSTAL ADDRESS: P O BOX 315, H, HAZYVIEW, 1242. (4) NEW APPLICATION. (5) 1 X 11 PASSENGERS. (6) THE CONVEYANCE OF TOURISTS. (7) AUTHORITY: AROUND HAZYVIEW AREA AND WITHIN THE KRUGER NATIONAL PARK AND BACK. FROM HAZYVIEW TO HLUHLUWE AND UMFOLOZI GAME RESERVE AND BACK.

OP.1024893. (2) NKOSI MA ID NO 5001055565082. (3) DISTRICT: NELSPRUIT. POSTAL ADDRESS: PO BOX 1085, MATSULU, 1203. (4) NEW APPLICATION. (5) 1 X 27 PASSENGERS. (6) THE CONVEYANCE OF OTHER. (7) AUTHORITY: THE CONVEYANCE OF SCHOLARS FROM MATSULU TO SCHOOLS AROUND NELSPRUIT AND BACK.

OP.1024894. (2) NKOSI DT ID NO 7012095838080. (3) DISTRICT: NELSPRUIT. POSTAL ADDRESS: P O BOX 1369, NELSPRUIT, 1200. (4) NEW APPLICATION. (5) 1 X 10 PASSENGERS. (6) THE CONVEYANCE OF OTHER. (7) AUTHORITY: THE TRANSPORTATION OF LEARNERS FROM KANYAMAZANE TO VALENCIA SCHOOL, VICTORY PARK PRIMARY SCHOOL AND SCHOOLS AROUND NELSPRUIT AND BACK.

PORT ELIZABETH

Address to which representations must be submitted: The Secretary, Local Road Transportation Board, Private Bag X6010, Port Elizabeth, 6056, and the respective applicant.

Adres waarheen vertoë gerig moet word: Die Sekretaris, Plaaslike Padvervoerraad, Privaat Sak X6010, Port Elizabeth, 6056, en die betrokke applikant.

Full particulars in respect of each application are open to inspection at the Local Road Transportation Board's office.

Volle besonderhede ten opsigte van elke aansoek lê ter insae by die Plaaslike Padvervoerraad se kantoor.

from/van : 2003/09/05
from/van : G118

to/tot : 2003/09/05
to/tot : G118

OP.426640. (2) SMITH SP ID NO 6611215171081. POSTAL ADDRESS: 29 WAXBERRY STR, BETHESLDORP EXT 33, PORT ELIZABETH, 6059. (4) TRANSFER OF PERMIT, PERMIT NO. 400726/3 FROM SMITH EJ (12 X PASSENGERS, DISTRICT: PORT ELIZABETH). (7) AUTHORITY AS IN LAST MENTIONED PERMIT(S).

OP.426641. (2) ROCKMAN G ID NO 5901295136083. POSTAL ADDRESS: 95 JENECKER STR, ARCADIA, PE, 6059. (4) TRANSFER OF PERMIT, PERMIT NO. 401599/2 FROM NCALU SV (15 X PASSENGERS, DISTRICT: PORT ELIZABETH). (7) AUTHORITY AS IN LAST MENTIONED PERMIT(S).

OP.426643. (2) SCHEEPERS S ID NO 6401225031081. (3) DISTRICT: HANKEY. POSTAL ADDRESS: P O BOX 53, PATENSIE, 6335. (4) NEW APPLICATION. (5) 1 X 15 PASSENGERS. (6) THE CONVEYANCE OF OTHER. (7) AUTHORITY: SCHOOLCHILDREN:

FROM "KOPPIE KOFFIE" COFFEE SHOP, PATENSIE TO WOODRIDGE SCHOOL AND RETURN. DEPART : 07H00

RETURN : 16H30

PRE-SCHOOLCHILDREN:

FROM WOODRIDGE SCHOOL TO (1) COW'S CORNER AND (2) SUNRIDGE PARK SHELL GARAGE.

DEPART : 12H30

OP.426645. (2) AHMED MS ID NO 7207095257089. POSTAL ADDRESS: 19 WATSONIA STREET, MALABAR, PORT ELIZABETH, 6020. (4) TRANSFER OF PERMIT, PERMIT NO. 402583/2 FROM KOEN MS (4 X PASSENGERS, DISTRICT: PORT ELIZABETH). (7) AUTHORITY AS IN LAST MENTIONED PERMIT(S).

OP.426646. (2) CONNOLLEY JS ID NO 6210075210087. (3) DISTRICT: PORT ELIZABETH. POSTAL ADDRESS: POSTNET SUITE X 205, PRIVATE BAG X 13130 HUMWOOD, PORT ELIZABETH, 6013 C/O PORT ELIZABETH METER CAB ASSOCIATION P.O. BOX 12034, MOFFATT PLACE, CENTRAL, PORT ELIZABETH, 6002. (4) NEW APPLICATION. (5) 1 X 5 PASSENGERS. (6) THE CONVEYANCE OF METER TAXI PASSENGERS. (7) AUTHORITY: FROM POINTS SITUATED WITHIN THE NELSON MANDELA METROPOLITAN AREA OF PORT ELIZABETH TO POINTS SITUATED WITHIN THE PROVINCE OF THE EASTERN CAPE AND RETURN.

OP.426651. (2) LEGEND TOURISM SERVICES CC ID NO 200003085123. (3) DISTRICT: PORT ELIZABETH. POSTAL ADDRESS: P O BOX 2557, CLAREINCH, 7740. (4) CHANGE OF NAME, PERMIT NO. 411078/1 FROM LEGEND TOURISM SERVICES CC (4 X PASSENGERS, DISTRICT: PORT ELIZABETH). (5) 1 X 4 PASSENGERS. (6) THE CONVEYANCE OF TOURISTS. (7) AUTHORITY:

Permit No. 411078/1

CHANGE OF NAME FROM LEGEND TOURS & TRAVEL CC TO LEGEND TOURISM SERVICES CC

FROM POINTS SITUATED WITHIN THE NELSON MANDELA METROPOLITAN AREA OF PORT ELIZABETH TO POINTS SITUATED WITHIN THE PROVINCE OF THE EASTERN CAPE AND WESTERN CAPE AND RETURN.

ON CONDITION THAT THE APPLICANT IS THE SOLE OWNER OF THE VEHICLE.

SUBJECT TO THE CONDITION THAT :-

- A) NO COMMUTER SERVICES, INTERCITY SERVICES AND INTERTOWN SERVICES BE OPERATED BY THE HOLDER OF THIS PERMIT IN TERMS OF THIS AUTHORITY FROM POINTS REFERRED TO IN THE SAID AUTHORITY TO ANY OTHER POINT REFERRED TO HEREIN;
- B) THE TOURISTS TRAVEL IN A GROUP AND THAT ALL TOURIST COMPRISING SUCH A GROUP SHALL EMBARK AND DISEMBARK AS A GROUP AT THE SAME POINT NOTWITHSTANDING THE FACT THAT THE POINT OF EMBARKATION MAY DIFFER FROM THE POINT OF DISEMBARKATION;
- C) WHEN TOURISTS ARE BEING CONVEYED AND THE DRIVER OF THE VEHICLE TO WHICH THIS PERMIT RELATES OR ANY OTHER PERSON ACCOMPANYING THE TOURISTS, FURNISHES SUCH TOURISTS WITH INFORMATION OR COMMENTS WITH REGARD TO ANY MATTER, SUCH DRIVER OF ANY SUCH OTHER PERSON MUST BE REGISTERED AS A TOURIST GUIDE FOR THE RELEVANT GEOGRAPHICAL AREA IN WHICH THE CONVEYANCE TAKES PLACE OR BE REGISTERED AS A SPECIALIST TOURIST GUIDE APPROPRIATE TO THAT AREA OR RELEVANT MATTER; AND
- D) THE PASSENGERS MUST BE PROTECTED BY A VALID PASSENGER LIABILITY INSURANCE COVER OF NOT LESS THAN 1 (ONE) MILLION RAND.
- E) THE VEHICLE SHALL BE AIR CONDITIONED
- F) WHEN TOURISTS ARE BEING CONVEYED THE DRIVER OF THE VEHICLE MUST BE IN POSSESSION OF A PUBLIC DRIVERS PERMIT
- G) MUST MAKE USE OF EASTERN CAPE TOURIST GUIDES.

THE CONDITIONS CONTAINED HEREIN SHALL BE SUBJECT TO REVIEW AT ANY TIME.

OP.426659. (2) JACOBS JJ ID NO 6611235114087. POSTAL ADDRESS: 61 KAMASSIE STREET, BLOCK 23 SOUTH BETHESLDORP, PORT ELIZABETH, 6059. (4)

TRANSFER OF PERMIT , PERMIT NO. 402439/2 FROM BEKKER L (4 X PASSENGERS, DISTRICT: PORT ELIZABETH). (7) AUTHORITY AS IN LAST MENTIONED PERMIT(S).

OP.426662. (2) LEGEND TOURISM SERVICES CC ID NO 200003085123. (3) DISTRICT: PORT ELIZABETH. POSTAL ADDRESS: P O BOX 2557, CLAREINCH, 7740. (4) CHANGE OF NAME, PERMIT NO. 411306/0 FROM LEGEND TOURISM SERVICES CC (9 X PASSENGERS, DISTRICT: PORT ELIZABETH). (5) 1 X 9 PASSENGERS. (6) THE CONVEYANCE OF TOURISTS. (7) AUTHORITY:

Permit No. 411306/0

CHANGE OF NAME FROM LEGEND TOURS & TRAVEL CC TO LEGEND TOURISM SERVICES CC

FROM POINTS SITUATED WITHIN THE NELSON MANDELA METROPOLITAN AREA OF PORT ELIZABETH TO POINTS SITUATED WITHIN THE PROVINCE OF THE EASTERN CAPE AND AND WESTERN CAPE AND RETURN.

ON CONDITION THAT THE APPLICANT IS THE SOLE OWNER OF THE VEHICLE.

SUBJECT TO THE CONDITION THAT :-

- A) NO COMMUTER SERVICES, INTERCITY SERVICES AND INTERTOWN SERVICES BE OPERATED BY THE HOLDER OF THIS PERMIT IN TERMS OF THIS AUTHORITY FROM POINTS REFERRED TO IN THE SAID AUTHORITY TO ANY OTHER POINT REFERRED TO HEREIN;
 - B) THE TOURISTS TRAVEL IN A GROUP AND THAT ALL TOURIST COMPRISING SUCH A GROUP SHALL EMBARK AND DISEMBARK AS A GROUP AT THE SAME POINT NOTWITHSTANDING THE FACT THAT THE POINT OF EMBARKATION MAY DIFFER FROM THE POINT OF DISEMBARKATION;
 - C) WHEN TOURISTS ARE BEING CONVEYED AND THE DRIVER OF THE VEHICLE TO WHICH THIS PERMIT RELATES OR ANY OTHER PERSON ACCOMPANYING THE TOURISTS, FURNISHES SUCH TOURISTS WITH INFORMATION OR COMMENTS WITH REGARD TO ANY MATTER, SUCH DRIVER OF ANY SUCH OTHER PERSON MUST BE REGISTERED AS A TOURIST GUIDE FOR THE RELEVANT GEOGRAPHICAL AREA IN WHICH THE CONVEYANCE TAKES PLACE OR BE REGISTERED AS A SPECIALIST TOURIST GUIDE APPROPRIATE TO THAT AREA OR RELEVANT MATTER; AND
 - D) THE PASSENGERS MUST BE PROTECTED BY A VALID PASSENGER LIABILITY INSURANCE COVER OF NOT LESS THAN 1 (ONE) MILLION RAND.
 - E) THE VEHICLE SHALL BE AIR CONDITIONED
 - F) WHEN TOURISTS ARE BEING CONVEYED THE DRIVER OF THE VEHICLE MUST BE IN POSSESSION OF A PUBLIC DRIVERS PERMIT
 - G) MUST MAKE USE OF EASTERN CAPE TOURIST GUIDES.
- THE CONDITIONS CONTAINED HEREIN SHALL BE SUBJECT TO REVEIW AT ANY TIME.

OP.426663. (2) RAUTENBACH M ID NO 7104065196084. POSTAL ADDRESS: 54 AVON OORD, FAIRVIEW, PORT ELIZABETH, 6001. (4) TRANSFER OF PERMIT , PERMIT NO. 401228/4 FROM HAMBRIDGE C (15 X PASSENGERS, DISTRICT: PORT ELIZABETH). (7) AUTHORITY AS IN LAST MENTIONED PERMIT(S).

OP.426666. (2) BUKANI TRAVEL AND TOURS CC ID NO 20001391323. (3) DISTRICT: KIRKWOOD. POSTAL ADDRESS: P O BOX 14376, SIDWELL, 6061. (4) NEW (FAILED TO UPLIFT). (5) 5 X 20 PASSENGERS. (6) THE CONVEYANCE OF TOURISTS. (7) AUTHORITY: WITHIN THE ADDO ELEPHANT PARK.

OP.426670. (2) WILLIAMS TP ID NO 5802135080087. (3) DISTRICT: PORT ELIZABETH. POSTAL ADDRESS: 50 CANDLEBUSH STR, BETHELSDORP, EXT 31, PORT ELIZABETH, 6020 C/O ALGOA TAXI ASSOCIATION SHOP 082, CLEARY PARK SHOPPING COMPLEX, PE, 6059. (4) NEW APPLICATION (LATE RENEWAL). (5) 1 X 15 PASSENGERS. (6) THE CONVEYANCE OF TAXI PASSENGERS. (7) AUTHORITY:

1. CLEARY PARK - STRAND STR
FROM CLEARY PARK TAXI RANK INTO UNIVERSITY RD INTO STANDFORD RD INTO GAIL RD INTO KOBUS RD INTO BEETLESTONE RD INTO STANDFORD RD INTO ABLETT STR INTO HIGHFIELD RD INTO COTTRELL STR INTO STANDFORD RD ACROSS INTO HARROWER RD INTO FETTES RD LEFT AT TRAFFIC CIRCLE TO HENNENS AND INTO GOVAN MBEKI AVE PROCEED UNTIL RUSSELL RD AND THEN INTO STRAND STR UNTIL RANK AND RETURN VIA THE SAME ROUTE.

2. CLEARY PARK - EXT 31
FROM CLEARY PARK TAXI RANK INTO NORMAN MIDDLETON INTO RENSBURG STR INTO SOUDIEN RD INTO ACKER INTO LAWRENCE ERASMUS DRIVE INTO RENSBURG STR INTO BARBERRY AROUND INTO STRELITZIA INTO BARBERRY INTO PINCHUSION INTO RENSBURG STR INTO BUTTERLILLY THEN INTO BARBERRY INTO RENSBURG STR INTO LAWRENCE ERASMUS INTO ACKER INTO SOUDIEN RD INTO RENSBURG STR INTO NORMAN MIDDLETON BACK INTO CLEARY PARK TAXI RANK.

3. CLEARY PARK - BLOEMENDAL
FROM CLEARY PARK TAXI RANK INTO NORMAN MIDDLETON INTO STANDFORD RD PROCEED UNTIL HEATHCOTE RD AND INTO WILLIAM SLAMMERT AND PROCEED TO CORNER OF WILLIAM SLAMMERT & LAWRENCE ERASMUS DR AND RETURN VIA THE SAME ROUTE.

4. CLEARY PARK - KLEINSKOOL
FROM CLEARY PARK TAXI RANK INTO NORMAN MIDDLETON ACROSS INTO RENSBURG STR INTO SOUDIEN RD INTO KLEINSKOOL RD AND RETURN ALONG THE SAME ROUTE.

DURBAN

Address to which representations must be submitted: The Secretary, Local Road Transportation Board, Private Bag X54307, Durban, 4000, and the respective applicant.

Adres waarheen vertoë gerig moet word: Die Sekretaris, Plaaslike Padvervoerraad, Privaat Sak X54307, Durban, 4000, en die betrokke applikant.

Full particulars in respect of each application are open to inspection at the Local Road Transportation Board's office.

Volle besonderhede ten opsigte van elke aansoek lê ter insae by die Plaaslike Padvervoerraad se kantoor.

from/van : 2003/08/07
from/van : G19

to/tot : 2003/08/07
to/tot : G19

OP.1369073. (2) HOUSEN MS ID NO 5502255058083. (3) DISTRICT: PORT SHEPSTONE. POSTAL ADDRESS: P.O.BOX 162, UMZINTO, 4200. (4) NEW APPLICATION - REGAZETTE. (5) 1 X 96 PASSENGERS. (6) THE CONVEYANCE OF OTHER. (7) AUTHORITY:

(A) SCHOLARS AND THEIR PERSONAL EFFECTS:

- (1) FROM POINTS WITHIN THE DISTRICTS OF UMZIMKULU, IXOPO, UMZINTO AND PORT SHEPSTONE TO SCHOOLS SITUATED WITHIN THE DISTRICTS OF UMZINTO, IXOPO, UMZIMKULU AND PORT SHEPSTONE AND RETURN.
- (2) FROM SCHOOL SITUATED WITHIN THE DISTRICTS OF UMZIMKULU, IXOPO, UMZINTO AND PORT SHEPSTONE TO POINTS WITHIN THE REPUBLIC OF SOUTH AFRICA AND RETURN.

(B) ORGANISED PARTIES (PRO-FORMA): CHURCH GROUPS FROM POINTS WITHIN THE DISTRICTS OF UMZIMKULU, IXOPO, UMZINTO AND PORT SHEPSTONE TO POINTS WITHIN THE REPUBLIC OF SOUTH AFRICA AND RETURN.

OP.1373204. (2) AFRICAN UNITED NATIONAL BAPTIST CHURCH ID NO 700100057489. (3) DISTRICT: ALFRED. POSTAL ADDRESS: P O BOX 66, HARDING, 4680 C/O HLOPHE S J P O BOX 471, TONGAAT, 4400. (4) NEW APPLICATION. (5) 1 X 60 PASSENGERS. (6) THE CONVEYANCE OF ORGANISED PARTIES. (7) AUTHORITY: ORGANISED PARTIES (PRO-FORMA): CHURCH MEMBERS AND THEIR PERSONAL EFFECTS: FROM POINTS WITHIN THE MAGISTERIAL DISTRICT OF ALFRED IN KWA ZULU/NATAL TO POINTS WITHIN THE REPUBLIC OF SOUTH AFRICA AND RETURN.

OP.1378010. (2) BRAUTESETH PR ID NO 5606195054001. (3) DISTRICT: PORT SHEPSTONE. POSTAL ADDRESS: P O BOX 85, IZOTSHA, 4242. (4) NEW APPLICATION. (5) 1 X 22 PASSENGERS. (6) THE CONVEYANCE OF OTHER. (7) AUTHORITY:

(A) TOURISTS AND THEIR PERSONAL EFFECTS:

FROM PORT SHEPSTONE TO POINTS WITHIN THE PROVINCES OF KWA ZULU/NATAL, EASTERN CAPE, GAUTENG AND MPUMALANGA AND RETURN.

(B) ORGANISED PARTIES (PRO-FORMA):

FROM PORT SHEPSTONE TO POINTS WITHIN THE PROVINCES OF KWA ZULU/NATAL, EASTERN CAPE, GAUTENG AND MPUMALANGA AND RETURN.

OP.1378011. (2) BOSHOFF JIJ ID NO 4003155112006. (3) DISTRICT: PORT SHEPSTONE. POSTAL ADDRESS: P O BOX 40129, SHELLY BEACH, 4265. (4) ADD VEH WITH NEW AUTHORITY. (5) 1 X 10 PASSENGERS. (6) THE CONVEYANCE OF TOURISTS. (7) AUTHORITY: FROM SHELLY BEACH TO POINTS WITHIN THE PROVINCES OF KWA ZULU/NATAL, GAUTENG, MPUMALANGA, EASTERN CAPE, WESTERN CAPE AND NORTHERN CAPE AND RETURN.

OP.1378996. (2) PAX TRANS (PTY) LTD ID NO 961442007. (3) DISTRICT: DURBAN. POSTAL ADDRESS: P O BOX 2335, KEMPTON PARK, 1620. (4) NEW APPLICATION. (5) 5 X 26 PASSENGERS. (6) THE CONVEYANCE OF OTHER. (7) AUTHORITY:

SANDB MEMBERS AND THEIR PERSONAL EFFECTS:

1. FROM POINTS WITHIN KWA ZULU/NATAL TO POINTS WITHIN THE REPUBLIC OF SOUTH AFRICA AND RETURN.
2. FROM POINTS WITHIN KWA ZULU/NATAL TO POINTS WITHIN THE REPUBLIC OF SOUTH AFRICA.

OP.1382207. (2) BRAUTESETH PR ID NO 5606195054001. (3) DISTRICT: PORT SHEPSTONE. POSTAL ADDRESS: P O BOX 85, IZOTSHA, 4242. (4) NEW APPLICATION. (5) 2 X 16 PASSENGERS. (6) THE CONVEYANCE OF OTHER. (7) AUTHORITY:

(A) TOURISTS AND THEIR PERSONAL EFFECTS:

FROM PORT SHEPSTONE TO POINTS WITHIN THE PROVINCES OF KWA ZULU/NATAL, EASTERN CAPE, GAUTENG AND MPUMALANGA AND RETURN.

(B) ORGANISED PARTIES (PRO-FORMA):

FROM PORT SHEPSTONE TO POINTS WITHIN THE PROVINCES OF KWA ZULU/NATAL, EASTERN CAPE, GAUTENG AND MPUMALANGA AND RETURN.

from/van : 2003/08/14
from/van : G20

to/tot : 2003/08/14
to/tot : G20

OP.1377890. (2) DLUDLA MT ID NO 5507035533081. (3) DISTRICT: DURBAN.
POSTAL ADDRESS: P O BOX 283, GINGINDLOVU, 3800. (4) NEW APPLICATION. (5)
1 X 25 PASSENGERS. (6) THE CONVEYANCE OF OTHER. (7) AUTHORITY:
ORGANISED PARTIES (PRO-FORMA):
FROM ANY PRE ARRANGED POINT WITHIN THE REPUBLIC OF SOUTH AFRICA TO ANY PRE
ARRANGED POINT WITHIN THE REPUBLIC OF SOUTH AFRICA.

OP.1370726. (2) RATTAN H ID NO 4111105111083. (3) DISTRICT: DURBAN.
POSTAL ADDRESS: P O BOX 1186, VERULAM, 4340. (4) NEW APPLICATION. (5) 1
X 15 PASSENGERS. (6) THE CONVEYANCE OF TAXI PASSENGERS. (7) AUTHORITY:
(A) CHARTER SERVICE:
FROM POINTS WITHIN THE PROVINCE OF KWA ZULU/NATAL TO POINTS WITHIN THE
REPUBLIC OF SOUTH AFRICA AND RETURN.
(B) THE CONVEYANCE OF TAXI PASSENGERS WITHIN THE DURBAN-VERULAM TAXI
ASSOCIATIONS ROUTES: THAT IS
1. FROM APPROVED TAXI RANK NO.62 IN DURBAN TO APPROVED TAXI RANK IN
STANGER VIA LA LUCIA, LA MERCY, TONGAAT, UMHLANGA ROCKS, VIRGINIA
DIRECT AND RETURN.
2. FROM APPROVED TAXI RANK NO.62 IN DURBAN TO APPROVED TAXI RANK IN
VERULAM VIA LA LUCIA, TONGAAT, UMHLANGA ROCKS, UMDLOTI, VIRGINIA
DIRECT AND RETURN.

OP.1379003. (2) SITHOLE A ID NO 4602085159084. (3) DISTRICT: UMLAZI.
POSTAL ADDRESS: 49 PARK STATION ROAD, GREENWOOD PARK, DURBAN, 4051 C/O
IXOPO & DISTRICT TAXI ASSOCIATION 3440-38TH AVENUE, CLAREMONT T/SHIP, PO
CLERNAVILLE, 3602. (4) CHANGE OF OPERATIONAL POINT, PERMIT NO. 357423/1
FROM SITHOLE A (15 X PASSENGERS, DISTRICT: UMLAZI). (5) 1 X 15
PASSENGERS. (6) THE CONVEYANCE OF TAXI PASSENGERS. (7) AUTHORITY:
Permit No. 357423/1

1. FROM IXOPO TAXI RANK TO SANDANEZWE DIRECT AND RETURN.
2. FROM IXOPO TAXI RANK TO DURBAN DIRECT AND RETURN.
3. FROM IXOPO TAXI RANK TO PIETERMARITZBURG DIRECT AND RETURN.
4. FROM IXOPO TAXI RANK TO BLAZIUS STORE DIRECT AND RETURN.
5. FROM IXOPO TAXI RANK TO WELKOM, CARLTONVILLE AND JOHANNESBURG DIRECT
AND RETURN.

OP.1379075. (2) MHLONGO LL ID NO 6512200883088. (3) DISTRICT: MTUNZINI.
POSTAL ADDRESS: P O BOX 4493, SUNDUMBILI, 4491. (4) NEW APPLICATION. (5)
1 X 15 PASSENGERS. (6) THE CONVEYANCE OF TAXI PASSENGERS. (7) AUTHORITY:
FROM MANDINI TO EMPANGENI.
FROM MANDINI TO MTUBATUBA.
FROM MANDINI TO NONGOMA.
FROM MANDINI TO MAHLABATHINI.
FROM MANDINI TO MELMOTH.
FROM MANDINI TO MKUZE.
FROM MANDINI TO DURBAN.
FROM MANDINI TO STANGER.
FROM MANDINI TO ESHOWE.
FROM MANDINI TO GINGINDLOVU.
FROM MANDINI TO TONGAAT.
FROM MANDINI TO VRYHEID.
FROM MANDINI TO JOHANNESBURG.
FROM MANDINI TO MANGUZI.

OP.1379076. (2) MAGWAZA M ID NO 6511225325083. (3) DISTRICT: MTUNZINI.
POSTAL ADDRESS: P O BOX 4493, SUNDUMBILI, 4491. (4) NEW APPLICATION. (5)
1 X 14 PASSENGERS. (6) THE CONVEYANCE OF TAXI PASSENGERS. (7) AUTHORITY:
FROM MANDINI TO EMPANGENI.
FROM MANDINI TO MTUBATUBA.
FROM MANDINI TO NONGOMA.
FROM MANDINI TO MAHLABATHINI.
FROM MANDINI TO MELMOTH.
FROM MANDINI TO MKUZE.
FROM MANDINI TO DURBAN.
FROM MANDINI TO STANGER.
FROM MANDINI TO ESHOWE.

OP.1379077. (2) NKWANYANA MP ID NO 6212055787084. (3) DISTRICT: MTUNZINI. POSTAL ADDRESS: P O BOX 4493, SUNDUMBILI, 4491. (4) NEW APPLICATION. (5) 1 X 15 PASSENGERS. (6) THE CONVEYANCE OF TAXI PASSENGERS. (7) AUTHORITY:

1. FROM MANDINI TO EMPANGENI.
2. FROM MANDINI TO MTUBATUBA.
3. FROM MANDINI TO NONGOMA.
4. FROM MANDINI TO MAHLABATHINI.
5. FROM MANDINI TO MELMOTH.
6. FROM MANDINI TO MKUZE.
7. FROM MANDINI TO DURBAN.
8. FROM MANDINI TO STANGER.
9. FROM MANDINI TO ESHOWE.
10. FROM MANDINI TO GINGINDLOVU.
11. FROM MANDINI TO TONGAAT.
12. FROM MANDINI TO VRYHEID.
13. FROM MANDINI TO JOHANNESBURG.
14. FROM MANDINI TO MANGUZI.

OP.1382560. (2) CRAIG CM ID NO 6702105114081. (3) DISTRICT: DURBAN. POSTAL ADDRESS: 8 MICHAN PLACE, SYDENHAM, DURBAN, 4091. (4) NEW APPLICATION. (5) 4 X 15 PASSENGERS. (6) THE CONVEYANCE OF TAXI PASSENGERS. (7) AUTHORITY:

ROUTE 1:

FROM DURBAN, ESHOWE, MELMOTH, VRYHEID, PIET RETIEF, ERMELO, CAROLINA, MIDDELBURG, GROBLERSDAL, PIETERSBURG, MASSINA, BEIT BRIDGE BORDER GATE AND RETURN.

ROUTE 2:

FROM DURBAN VIA N3 TO JOHANNESBURG, VIA N2 TO PIETERSBURG, MESSINA, BEIT BRIDGE BORDER GATE AND RETURN.

MMABATHO

Address to which representations must be submitted: The Secretary, Local Road Transportation Board, Private Bag X2080, Mmabatho, 2735, and the respective applicant.

Adres waarheen vertoë gerig moet word: Die Sekretaris, Plaaslike Padvervoerraad, Privaat Sak X2080, Mmabatho, 2735, en die betrokke applikant.

Full particulars in respect of each application are open to inspection at the Local Road Transportation Board's Office, 5 Magnolia, Valencia Park, 1201.

Volle besonderhede ten opsigte van elke aansoek lê ter insae by die Plaaslike Padvervoerraad se Kantoor, Magnolia 5, Valencia Park, 1201.

from/van : 2003/05/23
from/van : G50/2003

to/tot : 2003/05/23
to/tot : G50/2003

OP.872444. (2) MOLAANE KGOMOTSO AUBREY KA ID NO 7503036370084. POSTAL ADDRESS: P.O.BOX 1219, MOGWASE, MOGWASE, 0318. (4) TRANSFER OF PERMIT, PERMIT NO. 873305/1 FROM MOLAANE BADISANG PHILIP BP (16 X PASSENGERS, DISTRICT: RUSTENBURG). (7) AUTHORITY AS IN LAST MENTIONED PERMIT(S).

OP.872682. (2) MODISE DELORENCE ROSY DR ID NO 4603160075088. (3) DISTRICT: RUSTENBURG. POSTAL ADDRESS: 3133 MOTSATSI STREET, BESTEL, TLHABANE, 0309. (4) NEW APPLICATION. (5) 1 X 14 PASSENGERS. (6) THE CONVEYANCE OF OTHER. (7) AUTHORITY: CONVEYANCE OF SCHOLARS FROM THEIR HOMES TO SCHOOLS AT RUSTENBURG: THAT IS FROM TLHABANE, ZINNIIVILLE TO ZINNIIVILLE HIGH SCHOOL, KELE PRIMARY SCHOOL VIVA PRIMARY SCHOOL, PROGRESSIVE PRIMARY SCHOOL L D MATSHEGO PRIMARY SCHOOL AND BACK.

OP.872740. (2) TSHWARO TSINIYEGO ERNEST TE ID NO 6203145834085. (3) DISTRICT: GANYESA. POSTAL ADDRESS: PRIVATE BAG X 505, GANYESA, GANYESA, 8613 C/O CHARLENE KEDUETSWE MASIBI P.O BOX 5296 MMABATHO, 7623 NERIUN CRESENT UNIT 15 MB, 2735. (4) NEW APPLICATION. (5) 1 X 15 PASSENGERS. (6) THE CONVEYANCE OF TAXI PASSENGERS. (7) AUTHORITY: FROM KGOKGOJANE TO VRYBURG AND BACK.

OP.872795. (2) MAJE MORETHEBE M ID NO 6112055919085. (3) DISTRICT: MOLOPO. POSTAL ADDRESS: P.O. BOX 316, MAFIKENG, MAFIKENG, 2745 C/O CHARLENE KEDUETSWE MASIBI P.O BOX 5296 MMABATHO, 7623 NERIUN CRESENT UNIT 15 MB, 2735. (4) NEW APPLICATION. (5) 1 X 14 PASSENGERS. (6) THE CONVEYANCE OF TAXI PASSENGERS. (7) AUTHORITY: FROM MAFIKENG TO PAMPIERSTAD TAXI RANK AND BACK.

OP.872832. (2) MBANGULA MSINDISI SAVIOUR MS ID NO 6901265550189. (3) DISTRICT: VRYBURG. POSTAL ADDRESS: P.O.BOX 117, TLAAGAMENG, TLAAGAMENG, 8616. (4) NEW APPLICATION. (5) 1 X 16 PASSENGERS. (6) THE CONVEYANCE OF TAXI PASSENGERS. (7) AUTHORITY: FROM TLAAGAMENG CLINIC TO VRYBURG AND BACK.

OP.872851. (2) MOSIME GUBUAMANG ANDRIES GA ID NO 6906045711084. (3) DISTRICT: MOLOPO. POSTAL ADDRESS: 2713 SOLOMON ST, UNIT 9, MMABATHO, 2735 C/O CHARLENE KEDUETSWE MASIBI P.O BOX 5296 MMABATHO, 7623 NERIUN CRESENT UNIT 15 MB, 2735. (4) NEW APPLICATION. (5) 1 X 10 PASSENGERS. (6) THE CONVEYANCE OF ORGANISED PARTIES. (7) AUTHORITY: THE CONVEYANCE OF PERSONS WHO ORGANISED THEMSELVES TO TRAVEL AS A GROUPE FROM MMABATHO TO DIFFERENT DESTINATION WITHIN REPUBLIC OF SOUTH AFRICA. THE PARTIES WILL BE TRANSPORTED TO ATTEND ONE OR MORE OF THE FOLLOWING: FUNERALS, RELIGIOUS GATHERING, SPORTS, SCHOOL TRIPS, PICNIC OR ANY SIMILAR KIND OF ORGANISED ENTERTAINMENT OR RECREATION OR SEMINAR ATTENDANCE.

OP.872858. (2) SEANEGO KGABO JOSEPH KJ ID NO 5703055896082. (3) DISTRICT: RUSTENBURG. POSTAL ADDRESS: P.O. BOX 4856, RAMOKOKASTAD, RAMOKOKASTAD, 0195 C/O CHARLENE KEDUETSWE MASIBI P.O BOX 5296 MMABATHO, 7623 NERIUN CRESENT UNIT 15 MB, 2735. (4) NEW APPLICATION. (5) 1 X 14 PASSENGERS. (6) THE CONVEYANCE OF TAXI PASSENGERS. (7) AUTHORITY: FROM RAMOKOKASTAD TO MOGWASE AND BACK.

OP.872860. (2) KGETHANG MOTSAMBI JOHN MJ ID NO 6508156026086. (3) DISTRICT: KURUMAN. POSTAL ADDRESS: P.O. BOX 3412, SESHENG, SESHENG, 2447 C/O CHARLENE KEDUETSWE MASIBI P.O BOX 5296 MMABATHO, 7623 NERIUN CRESENT UNIT 15 MB, 2735. (4) NEW APPLICATION. (5) 1 X 15 PASSENGERS. (6) THE CONVEYANCE OF TAXI PASSENGERS. (7) AUTHORITY: FROM MAGOJANENG TO KURUMAN AND BACK.

OP.872862. (2) LEBONA SELINA THOJANA ST ID NO 6903210787080. (3) DISTRICT: MOLOPO. POSTAL ADDRESS: P.O. BOX 23758, MAFIKENG, MAFIKENG, 2745 C/O CHARLENE KEDUETSWE MASIBI P.O BOX 5296 MMABATHO, 7623 NERIUN CRESENT UNIT 15 MB, 2735. (4) NEW APPLICATION. (5) 1 X 10 PASSENGERS. (6) THE CONVEYANCE OF TAXI PASSENGERS. (7) AUTHORITY: FROM KEBONANG HIGH SCHOOL AT UNIT 14 TO MAFIKENG TOWN AND BACK.

OP.872863. (2) ITUMELENG MMUTLUNYANE BENJAMIN MB ID NO 6301205970086. (3) DISTRICT: VRYBURG. POSTAL ADDRESS: P.O.BOX 259, TLAAGAMENG, TLAAGAMENG, 8616 C/O CHARLENE KEDUETSWE MASIBI P.O BOX 5296 MMABATHO, 7623 NERIUN CRESENT UNIT 15 MB, 2735. (4) NEW APPLICATION. (5) 1 X 15 PASSENGERS. (6) THE CONVEYANCE OF TAXI PASSENGERS. (7) AUTHORITY: FROM TLAAGAMENG TO VRYBURG TO RUSTENBURG AND BACK.

OP.872864. (2) LEBONA SELINA THOJANA ST ID NO 6903210787080. (3) DISTRICT: MOLOPO. POSTAL ADDRESS: P.O. BOX 23758, MAFIKENG, MAFIKENG, 2745 C/O CHARLENE KEDUETSWE MASIBI P.O BOX 5296 MMABATHO, 7623 NERIUN CRESENT UNIT 15 MB, 2735. (4) NEW APPLICATION. (5) 1 X 10 PASSENGERS.

(6) THE CONVEYANCE OF ORGANISED PARTIES. (7) AUTHORITY: FROM MMABATHO TO DIFFERENT DESTINATION WITHIN THE REPUBLIC OF SOUTH AFRICA. THE PARTIES WILL BE TRANSPORTED AS A GROUP TO ONE OR MORE OF THE FOLLOWING: FUNERALS, RELIGIOUS GATHERING, SPORTS, SCHOOL TRIPS, PICNIC OF ANY SIMINAR, KIND OF ORGANISED ENTERTAINMENT OR RECREATION OR SEMINAR.

OP.872867. (2) MOTENE MATLAKALA LUCAS ML ID NO 5708285200088. (3) DISTRICT: BAFOKENG. POSTAL ADDRESS: P.O. BOX 1232, PHOKENG, PHOKENG, 0335. (4) NEW APPLICATION(LATE RENEWAL). (5) 1 X 14 PASSENGERS. (6) THE CONVEYANCE OF TAXI PASSENGERS. (7) AUTHORITY: FROM CHANENG TRADING STORE ON STYSDRIFT 90 JQ DISTRICT BAFOKENG TO PLACES SITUATED WITHIN A RADIUS OF THIRTY (30) KILOMETRES FROM THE SAID CHANENG TRADING STORE. FROM PLACES SITUATED WITHIN AN AREA WITH A RADIUS OF THIRTY (30) KILOMETRES FROM THE SAID CHANENG TRADING STORE TO THE SAID CHANENG TRADING STORE ON STYSDRIFT 90 JQ. THE SAID VEHICLE SHALL BE STATIONED AT THE SAID CHANENG TRADING STORE.

OP.872876. (2) SIBIYA MATHUKU PETRUS MP ID NO 5502155538085. (3) DISTRICT: MORETELE 1. POSTAL ADDRESS: 27 UNIT D, TEMBA, TEMBA, 0407 C/O MOCHUBELE O.D. 132 ZONE 3, ITSOSENG, 2744. (4) NEW APPLICATION(LATE RENEWAL). (5) 1 X 15 PASSENGERS. (6) THE CONVEYANCE OF TAXI PASSENGERS. (7) AUTHORITY: TEMBA HAMMANSKRAAL TO MABOPANE STATION AND BACK.

OP.872881. (2) SHUPING POGISO ABEL PA ID NO 4412235096081. (3) DISTRICT: MOLOPO. POSTAL ADDRESS: 1323 MONOANE ZEBEKIELA STR., MMABATHO, 2735. (4) NEW APPLICATION(LATE RENEWAL). (5) 1 X 14 PASSENGERS. (6) THE CONVEYANCE OF TAXI PASSENGERS. (7) AUTHORITY: FROM MAFIKENG HEAD OFFICES DISTRICT MOLOPO TO PLACES SITUATED WITHIN A RADIUS OF TWENTY (20) KILOMETRES FROM THE SAID MAFIKENG HEAD OFFICES FROM PLACES SITUATED WITHIN AN AREA WITH A RADIUS OF TWENTY (20) KILOMETRES FROM THE SAID MAFIKENG HEAD OFFICES DISTRICT MOLOPO.

OP.872909. (2) GAMA JEREMIAH JOB JJ ID NO 3908105251087. (3) DISTRICT: RUSTENBURG. POSTAL ADDRESS: 77B REITZ STREET, RUSTENBURG NORTH, RUSTENBURG NORTH, 0299. (4) NEW APPLICATION. (5) 1 X 22 PASSENGERS. (6) THE CONVEYANCE OF OTHER. (7) AUTHORITY: CONVEYANCE OF SCHOLARS AND EDUCATORS. FROM LAER SCHOOL RUSTENBURG NORTH TO (BOSABOSELE, LD THABISO AND KGATSHENG IN TLHABANE, ZINIIVILLE SECONDARY AND BACK.

OP.872918. (2) GAONAKALA KGOMOTSO ELIZABETH KE ID NO 6009091094081. (3) DISTRICT: MOLOPO. POSTAL ADDRESS: PRIVATE BAG X2055, MAFIKENG, MAFIKENG, 2745. (4) NEW APPLICATION(LATE RENEWAL). (5) 1 X 15 PASSENGERS. (6) THE CONVEYANCE OF TAXI PASSENGERS. (7) AUTHORITY: FROM MABULE AT GADIPEDI BAR LODGE TO MAFIKENG AND BACK.

OP.872922. (2) THETHE ODIRILE O ID NO 6105315738089. (3) DISTRICT: MARICO. POSTAL ADDRESS: P.O. BOX 502, LERATO, LERATO, 2880. (4) NEW APPLICATION. (5) 1 X 16 PASSENGERS. (6) THE CONVEYANCE OF OTHER. (7) AUTHORITY: CONVEYANCE OF SCHOLARS AND EDUCATORS. FROM GOPANE TO R B DITHUPE COMBINED SCHOOL AND BACK.

OP.872923. (2) MOSISIDI JOHANNES ABRAM JA ID NO 6011065773088. (3) DISTRICT: RUSTENBURG. POSTAL ADDRESS: P.O. BOX 309, TLHABANE, TLHABANE, 0309. (4) NEW APPLICATION(LATE RENEWAL). (5) 1 X 16 PASSENGERS. (6) THE CONVEYANCE OF TAXI PASSENGERS. (7) AUTHORITY: FROM THE RSA/BOPHUTHATSWANA BORDER ALONG R27 EN ROUTE FROM RUSTENBURG TO MAFIKENG TAXI RANK AT CORNER OF SHIPPARD AND WARREN STREETS, MAFIKENG DISTRICT MOLOPO ALONG R27, INTO MAFIKENG THROUGH SHIPPARD STREET, UP TO THE TAXI RANK AT CORNER OF SHIPPARD AND WARREN STREETS, MAFIKENG, DISTRICT MOLOPO. RETURN : FORWARD TRIP IN REVERSE: VEHICLE TO BE STATIONED AT AND OPERATED FROM THE TAXI RANK AT CORNER OF SHIPPARD AND WARREN STREETS.

OP.872925. (2) NKOMO JAFITA EDDIE-JAMES JEJ ID NO 6310245945081. (3) DISTRICT: ODI I. POSTAL ADDRESS: 1089 ZONE 7, GA-RANKUWA, GA-RANKUWA, 0208 C/O CHARLENE KEDUETSWE MASIBI P.O BOX 5296 MMABATHO, 7623 NERIUN CRESENT UNIT 15 MB, 2735. (4) NEW APPLICATION(LATE RENEWAL). (5) 1 X 10 PASSENGERS. (6) THE CONVEYANCE OF TAXI PASSENGERS. (7) AUTHORITY: FROM GA-RANKUWA SHOPPING CENTRE ZONE 15 GA-RANKUWA ON SJAMBOK ZYN OUDEKRAAL 258 DISTRICT ODI I TO PLACES SITUATED WITHIN A RADIUS OF FIFTEEN (15) KILOMETRES FROM THE SAID GA-RANKUWA SHOPPING CENTRE. FROM PLACES SITUATED WITHIN AN AREA WITH A RADIUS OF FIFTEEN (15) KILOMETRES FROM THE SAID GA-RANKUWA SHOPPING CENTRE TO THE SAID GA-RANKUWA SHOPPING CENTRE ZONE 15 GA-RANKUWA ON SJAMBOK ZYN OUDEKRAAL 258 DISTRICT ODI I.

OP.872926. (2) MOKGADI ADAM MOLATLHEGI AM ID NO 4205275553080. (3)

DISTRICT: RUSTENBURG. POSTAL ADDRESS: P.O. BOX 92, TLHABANE, RUSTENBURG, 0309 C/O CHARLENE KEDUETSWE MASIBI P.O BOX 5296 MMABATHO, 7623 NERIUN CRESENT UNIT 15 MB, 2735. (4) NEW APPLICATION(LATE RENEWAL). (5) 1 X 15 PASSENGERS. (6) THE CONVEYANCE OF TAXI PASSENGERS. (7) AUTHORITY: FROM SUN-CITY HOTEL ON DOORNHOEK 91 DISTRICT MANKWE TO PLACES SITUATED WITHIN A RADIUS OF THIRTY-FIVE (35)KM FROM THE SAID SUN-CITY HOTEL. FROM PLACES SITUATED WITHIN AN AREA WITH A RADIUS OF THIRTY-FIVE FROM THE SAID SUN-CITY HOTEL TO THE SAID SUN-CITY HOTEL ON DOORNHOEK 91 DISTRICT MANKWE. THE SAID VEHICLE SHALL BE STATIONED AT THE SAID SUN-CITY HOTEL.

OP.872927. (2) MOILOA NNELENG ABEL NA ID NO 6804066288084. (3) DISTRICT: DITSOBOTLA. POSTAL ADDRESS: 4185 ZONE 3, ITSOSENG, ITSOSENG, 2744. (4) NEW APPLICATION. (5) 1 X 0 PASSENGERS. (6) THE CONVEYANCE OF OTHER. (7) AUTHORITY: CONVEYANCE OF SCHOLARS AND EDUCATORS. FROM DIPHETOGO DAY CARE CENTRE, MMELEGI ELC, BOIKOBO PRE PRIMARY, KING OF KINGS INTERNATIONAL SCHOOL IN ITSOSENG TOWNSHIP AND BACK.

OP.872928. (2) DIKOBÉ MOGATUSI JOHANNES MJ ID NO 5408085264083. (3) DISTRICT: RUSTENBURG. POSTAL ADDRESS: 513 EXTENSION 1, PARDEKRAAL, PARDEKRAAL, 0309. (4) NEW APPLICATION. (5) 1 X 0 PASSENGERS. (6) THE CONVEYANCE OF OTHER. (7) AUTHORITY: CONVEYANCE OF SCHOLARS AND EDUCATORS. FROM PARDEKRAAL TO RAMPA PRIMARY SCHOOL AND BACK.

OP.872935. (2) KGATLHANYE BIGSHOT ISRAEL BI ID NO 4304115440085. (3) DISTRICT: RUSTENBURG. POSTAL ADDRESS: P.O BOX 521, TUMASKOP, 0345. (4) NEW APPLICATION(LATE RENEWAL). (5) 1 X 15 PASSENGERS. (6) THE CONVEYANCE OF TAXI PASSENGERS. (7) AUTHORITY: FROM RETHABILE STORES SITUATED IN TWEELAAGTE FARM JP 175 DISTRICT MANKWE TO POINTS SITUATED WITHIN AN AREA WITH A RADIUS OF 500KM FROM THE SAID RETHABILE STORES SITUATED IN TWEELAAGTE FARM JP 175 DISTRICT MANKWE AND BACK TO THE STARTING POINT FROM THERE. VEHICLE TO BE STATIONED AT THE SAID RETHABILE STORES. GRANTED WITH A RESTRICTION FROM POINTS WITHIN MANKWE DISTRICT TO POINTS WITH A RADIUS DETERMINED FROM RETHABILE STORES TWEELAAGTE FARM AND BACK TO PLACE OF BUSINESS.

OP.872943. (2) MOTHIBE EUPHONIA DIKELEDI ED ID NO 6511220777080. (3) DISTRICT: ODI I. POSTAL ADDRESS: 1516 ZONE 1, GA-RANKUWA, GA-RANKUWA, 0208. (4) NEW APPLICATION. (5) 1 X 10 PASSENGERS. (6) THE CONVEYANCE OF OTHER. (7) AUTHORITY: CONVEYANCE OF SCHOLARS AND EDUCATORS. FROM MAUOANE PRE-PRIMARY SCHOOL, TINA EDUCATIONAL DEVELOPMENT CENTRE, BOIKANYO PRIMARY SCHOOL, KEAMOGETSWE ELC, MMANTSIE ELC, MMANYANA ELC, MMAGODIMONG, KRESTE MORENA ELC IN GA-RANKUWA AND BACK.

OP.872954. (2) NCHOCHOBA MOLETSANE JOSEPH MJ ID NO 5710285360086. (3) DISTRICT: VRYBURG. POSTAL ADDRESS: 1007 NAZO STREET, HUHUDI TOWNSHIP, VRYBURG, 8601. (4) NEW APPLICATION. (5) 1 X 15 PASSENGERS. (6) THE CONVEYANCE OF TAXI PASSENGERS. (7) AUTHORITY: FROM HUHUDI TO VRYBURG AND BACK.

OP.872976. (2) MOLELEKENG ANDRIES A ID NO 6711115898088. (3) DISTRICT: MOLOPO. POSTAL ADDRESS: 4497 MOKHA CLOSE, UNIT 13, MMABATHO, 2735. (4) NEW APPLICATION(LATE RENEWAL). (5) 1 X 15 PASSENGERS. (6) THE CONVEYANCE OF TAXI PASSENGERS. (7) AUTHORITY: FROM MAFIKENG TAXI RANK PROCEED TO LICHTENBURG THROUGH COLIGNY THEN JOIN N14 TO VENTERSDORP THROUGH KRUGERSDORP, ROODEPOORT TO JOHANNESBURG TAXI RANK AND BACK.

OP.872983. (2) MOAGI NTUMA FRANS N.F ID NO 4501115494083. (3) DISTRICT: ODI I. POSTAL ADDRESS: P.O.BOX 943, GA-RANKUWA, GA-RANKUWA, 0208. (4) NEW APPLICATION(LATE RENEWAL). (5) 1 X 15 PASSENGERS. (6) THE CONVEYANCE OF TAXI PASSENGERS. (7) AUTHORITY: FROM MADIDI VILLAGE TAXI RANK TO ERASMUS TAXI RANK AND FROM ERASMUS TAXI RANK BACK TO MADIDI VILLAGE TAXI RANK.

OP.872984. (2) MAHLANGU SOLOMON THOMAS ST ID NO 6506135375087. (3) DISTRICT: PRETORIA. POSTAL ADDRESS: P.O.BOX 163, MABOPANE, MABOPANE, 0190. (4) NEW APPLICATION(LATE RENEWAL). (5) 1 X 16 PASSENGERS. (6) THE CONVEYANCE OF TAXI PASSENGERS. (7) AUTHORITY: FROM MABOPANE STATION TO WINTERVELDT AND BACK.

OP.872985. (2) MUSHI LEKENO SOLOMON LS ID NO 5012155472087. (3) DISTRICT: PRETORIA. POSTAL ADDRESS: P.O. BOX 1011, MAKAPANSTAD, MAKAPANSTAD, 0407. (4) NEW APPLICATION(LATE RENEWAL). (5) 1 X 16 PASSENGERS. (6) THE CONVEYANCE OF TAXI PASSENGERS. (7) AUTHORITY: FROM MORETELE VILLAGE TO MABOPANE RAILWAY STATION AND BACK.

OP.872994. (2) TABANE MAMODIBE ELISA ME ID NO 6810150736086. (3) DISTRICT: ODI I. POSTAL ADDRESS: 1337 MORE STREET, ZONE 1, GA-RANKUWA, 0208. (4) NEW APPLICATION(LATE RENEWAL). (5) 1 X 10 PASSENGERS. (6) THE CONVEYANCE OF TAXI PASSENGERS. (7) AUTHORITY: FROM GA-RANKUWA TO MABOPANE RAILWAY STATION AND BACK.

OP.873000. (2) KGOMOTSO MOKGANTSI RICHARD MR ID NO 5806116048088. POSTAL ADDRESS: P O BOX 2184, MAFIKENG, MAFIKENG, 2745. (4) TRANSFER OF PERMIT, PERMIT NO. 868562/3 FROM MOOKETSI MOETI ANDREW MA (10 X PASSENGERS, DISTRICT: MOLOPO). (7) AUTHORITY AS IN LAST MENTIONED PERMIT(S).

OP.873001. (2) KGOMOTSO MOKGANTSI RICHARD MR ID NO 5806116048088. POSTAL ADDRESS: P O BOX 2184, MAFIKENG, MAFIKENG, 2745. (4) TRANSFER OF PERMIT, PERMIT NO. 867056/3 FROM TOLI NOMBENGAZI SUZAN NS (15 X PASSENGERS, DISTRICT: UNKNOWN). (7) AUTHORITY AS IN LAST MENTIONED PERMIT(S).

OP.873006. (2) NNOSANG THABO EDWIN TE ID NO 6505025974082. (3) DISTRICT: VRYBURG. POSTAL ADDRESS: P.O.BOX 102, GATALWATLOU, GATALWATLOU, 8625. (4) NEW APPLICATION. (5) 1 X 14 PASSENGERS. (6) THE CONVEYANCE OF TAXI PASSENGERS. (7) AUTHORITY: FROM PERTH VILLAGE TO VRYBURG TAXI RANK AND BACK.

OP.873009. (2) MAKAMOLE BELINA MARTHA BM ID NO 5905030685080. (3) DISTRICT: MOLOPO. POSTAL ADDRESS: P.O.BOX 23505, MAFIKENG, MAFIKENG, 2745. (4) NEW APPLICATION(LATE RENEWAL). (5) 1 X 16 PASSENGERS. (6) THE CONVEYANCE OF TAXI PASSENGERS. (7) AUTHORITY: FROM SEKGORO PRIMARY SCHOOL SITUATED AT MAGOGOE STAD DISTRICT MOLOPO TO PLACES SITUATED WITHIN A RADIUS OF THIRTY-FIVE (35) KILOMETRES FROM THE SAID SEKGORO PRIMARY SCHOOL. FROM PLACES SITUATED WITHIN AN AREA WITH A RADIUS OF THIRTY-FIVE (35) KILOMETRES FROM THE SAID SEKGORO PRIMARY SCHOOL TO THE SAID SEKGORO PRIMARY SCHOOL SITUATED AT MAGOGOE STAD DISTRICT MOLOPO. THE SAID VEHICLE SHALL BE STATIONED AT THE SAID SEKGORO PRIMARY SCHOOL.

OP.873012. (2) KGOSIEMANG MOSES MOTLHAKO MM ID NO 6806286095082. POSTAL ADDRESS: P.O.BOX 249, TAMPOSTAD, MADIKWE, 2890. (4) TRANSFER OF PERMIT, PERMIT NO. 870348/2 FROM KGATSHE DAVID SHIMA DS (14 X PASSENGERS, DISTRICT: UNKNOWN). (7) AUTHORITY AS IN LAST MENTIONED PERMIT(S).

OP.873015. (2) MALINDI LEFU JOSEPH LJ ID NO 5604215649082. (3) DISTRICT: MOLOPO. POSTAL ADDRESS: P.O. BOX 9300, LOTLHAKANE, MAFIKENG 2745. (4) C/O MOCHUBELE O.D. 132 ZONE 3, ITSOSENG, 2744. (4) NEW APPLICATION(LATE RENEWAL). (5) 1 X 16 PASSENGERS. (6) THE CONVEYANCE OF TAXI PASSENGERS. (7) AUTHORITY: FROM LOTLHAKANE TAXI RANK TO MAFIKENG TAXI RANK AND BACK.

OP.873022. (2) MOROMANE MOTHUSIEMANG ISRAEL GRIEVAN MIG ID NO 6404015895087. (3) DISTRICT: MOLOPO. POSTAL ADDRESS: P.O.BOX 5510, MMABATHO, MMABATHO, 2735. (4) NEW APPLICATION. (5) 3 X 15 PASSENGERS. (6) THE CONVEYANCE OF TAXI PASSENGERS. (7) AUTHORITY: FROM BATLOUNG TRIBAL ADMINISTRATION OFFICES IN PUTFONTEIN TO LICHTENBURG TAXI RANK. FROM PUTFONTEIN THROUGH THE MAINROAD PROCEED STRAIGHT UNTIL AT THE T-JUNCTION TURN LEFT INTO THE KOSTER - LICHTENBURG NATIONAL ROAD R52 AND PROCEED STRAIGHT PAST THE FOURWAY AND PROCEED STRAIGHT INTO GERT MARITZ STREET. TURN RIGHT INTO MELVILLE STREET PROCEED STRAIGHT AND TURN LEFT INTO SWART STREET. PROCEED STRAIGHT INTO R503 NATIONAL ROAD PAST THUSONG HOSPITAL, ROOIGROND PRISON UNTIL AT FARWAY STOP, INTO NELSON MANDELA DRIVE IN MAFIKENG TOWN. PROCEED STRAIGHT THROUGH MAFIKENG TOWN PAST MMABATHO TUSK, GROUP 20 AND 10 SAI MILITARY BASE. TURN RIGHT INTO RAMATLABAMA ROAD PAST MAGOKGWANE VILLAGE, PROCEED UNTIL AT BATLOUNG ADMINISTRATION OFFICES IN SIX HUNDRED VILLAGE AT RAMATLABAMA RETURN IS FORWARD IN REVERSE. FROM BATLOUNG TRIBAL ADMINISTRATION OFFICES AT RAMATLABAMA IN SIX HUNDRED VILLAGE PAST MAGOKGWANE VILLAGE TURN LEFT INTO RAMATLABAMA, MAFIKENG MAIN ROUTE. PROCEED STRAIGHT INTO MAFIKENG TOWN THROUGH NELSON MANDELA DRIVE, PROCEED STRAIGHT INTO R503 NATIONAL ROAD PASSED ROOIGROND PRISON, THUSONG HOSPITAL UNTIL AT THE FOURWAY STOP IN LICHTENBURG. PROCEED STRAIGHT ALONG R52 SWART STREET, TURN RIGHT INTO MELVILLE STREET UNTIL AT THE ROBOT. TURN LEFT INTO GERITT MARITZ STREET AND PROCEED STRAIGHT THROUGH TOWN. PASS FOURWAY STOP AND PROCEED STRAIGHT INTO R52 LICHTENBURG KOSTER ROAD. TURN RIGHT INTO PUTFONTEIN JUNCTION AND PROCEED STRAIGHT UNTIL AT BATLOUNG TRIBAL ADMINISTRATION IN PUTFONTEIN. RETURN ROUTE IS FORWARD IN REVERSE. FROM BATLOUNG TRIBAL ADMINISTRATION OFFICES IN PUTFONTEIN TO LICHTENBURG TAXI RANK. FROM PUTFONTEIN THROUGH THE MAINROAD PROCEED STRAIGHT UNTIL AT THE T-JUNCTION. TURN LEFT INTO THE KOSTER - LICHTENBURG NATIONAL ROAD "R52" AND PROCEED STRAIGHT PAST THE FOURWAY AND PROCEED STRAIGHT INTO GERT MARITZ STREET. TURN RIGHT INTO MELVILLE STREET PROCEED STRAIGHT AND TURN

LEFT INTO SWART STRET. PROCEED STRAIGHT INTO R503 NATIONAL ROAD PAST THUSONG HOSPITAL, ROOIGROND PRISON UNTIL AT FOURWAY STOP, INTO NELSON MANDELA DRIVE IN MAFIKENG TOWN. PROCEED STRAIGHT THROUGH MAFIKENG TOWN PAST MMABATHO TUSK, GROUP 20 AND 10SAI MILITARY BASE. TURN RIGHT INTO RAMATLABAMA ROAD PAST MAGOKGWANE VILLAGE, PROCEED UNTIL AT BATLOUNG ADMINISTRATION OFFICES IN SIX HUNDRED VILLAGE AT RAMATLABAMA. RETURN IS FORWARD IN REVERSE.

OP.873025. (2) DUBE PETRUS PRINCE PP ID NO 6107155822080. (3) DISTRICT: RUSTENBURG. POSTAL ADDRESS: P.O. BOX 1713, SUN-CITY, SUN-CITY, 0316. (4) NEW APPLICATION(LATE RENEWAL). (5) 1 X 16 PASSENGERS. (6) THE CONVEYANCE OF TAXI PASSENGERS. (7) AUTHORITY: FROM KUTLWANONG TRADING STORE ON SUFFERSKUIL 9 DISTRICT MANKWE TO PLACES SITUATED WITHIN A RADIUS OF SIXTY (60) KILOMETRES. FROM THE SAID KUTLWANONG TRADING STORE TO THE SAID KUTLWANONG 9 DISTRICT MANKWE.

OP.873114. (2) NKWADI RAPERENG LUCAS RL ID NO 5504175740089. (3) DISTRICT: RUSTENBURG. POSTAL ADDRESS: P.O. BOX1292, WARMBATHS, WARMBATHS, 0000. (4) NEW APPLICATION(LATE RENEWAL). (5) 1 X 16 PASSENGERS. (6) THE CONVEYANCE OF TAXI PASSENGERS. (7) AUTHORITY: FROM NGOBI TAXI RANK AT NGOBI VILLAGE ON VOGELSTRUINSPAN 6 DISTRICT MORETELE I TO PLACES SITUATED WITHIN A RADIUS OF EIGHTY (80) KILOMETRES FROM THE SAID NGOBI TAXI RANK. FROM PLACES SITUATED WITHIN AN AREA WITH A RADIUS OF EIGHTY (80) KILOMETRES FROM THE SAID NGOBI TAXI RANK TO THE SAID NGOBI TAXI RANK AT NGOBI VILLAGE OF VOGELSTRUINSPAN 6 DISTRICT MORETELE I. THE SAID VEHICLE SHALL BE STATIONED AT THE SAID NGOBI TAXI RANK.

OP.873140. (2) MPHWA MORWETLANA JACOB MJ ID NO 5901055864080. POSTAL ADDRESS: 2512 TEMBA, TEMBA, 0407. (4) TRANSFER OF PERMIT, PERMIT NO. 867788/4 FROM MATHEBULA HLOPHEGA ISAAC EST. LATE HI (10 X PASSENGERS, DISTRICT: UNKNOWN). (7) AUTHORITY AS IN LAST MENTIONED PERMIT(S).

OP.873159. (2) BOYCE ZANETHULI ABRAM ZA ID NO 5411265573083. POSTAL ADDRESS: P.O. BOX 1318, LICHTENBURG, LICHTENBURG, 2740. (4) TRANSFER OF PERMIT, PERMIT NO. 867967/2 FROM MAYISELA SANNY S (15 X PASSENGERS, DISTRICT: MOLOPO). (7) AUTHORITY AS IN LAST MENTIONED PERMIT(S).

OP.873177. (2) NTSIMANE NATHANIEL N ID NO 4405055549189. (3) DISTRICT: RUSTENBURG. POSTAL ADDRESS: P.O. BOX 268, KANANA, KANANA, 0320. (4) NEW APPLICATION(LATE RENEWAL). (5) 1 X 16 PASSENGERS. (6) THE CONVEYANCE OF TAXI PASSENGERS. (7) AUTHORITY: FROM KANANA TAXI RANK TO RUSTENBURG TAXI RANK AND BACK.

OP.873190. (2) DIUTLWILENG TSHOKOLO ISAAC TI ID NO 6710085686085. (3) DISTRICT: MOLOPO. POSTAL ADDRESS: P.O. BOX 6638, MMABATHO, MMABATHO, 2735. (4) NEW APPLICATION(LATE RENEWAL). (5) 1 X 15 PASSENGERS. (6) THE CONVEYANCE OF TAXI PASSENGERS. (7) AUTHORITY: FROM MAFIKENG TAXI RANK PROCEED TO LICHTENBURG THROUGH COLIGNY THEN GOING N14 TO VENTERSDORP THROUGH KRUGERSDORP, ROODEPOORT TO JOHANNESBURG TAXI RANK AND BACK.

OP.873197. (2) MOGAWANE MODISE ALBERT MA ID NO 4811025654084. (3) DISTRICT: MOLOPO. POSTAL ADDRESS: P. O. BOX 864, MAFIKENG, 2745. (4) NEW APPLICATION(LATE RENEWAL). (5) 1 X 16 PASSENGERS. (6) THE CONVEYANCE OF TAXI PASSENGERS. (7) AUTHORITY: FROM MAKARITLA HIGH PRIMARY SCHOOL AT MAKARITLA VILLAGE DISTRICT MOLOPO TO PLACES SITUATED WITHIN A RADIUS OF FIFTY (50) KILOMETRES FROM THE SAID MAKARITLA HIGH PRIMARY SCHOOL TO THE SAID MAKARITLA HIGHER PRIMARY SCHOOL AT MAKARITLA VILLAGE.

OP.873202. (2) MOLATLHWE GOLEKANE MAJORY GM ID NO 5910010928088. (3) DISTRICT: TAUNG. POSTAL ADDRESS: P.O. BOX 411, PAMPIERSTAD, PAMPIERSTAD, 8566. (4) NEW APPLICATION. (5) 1 X 16 PASSENGERS. (6) THE CONVEYANCE OF OTHER. (7) AUTHORITY: CONVEYANCE OF SCHOLARS AND EDUCATORS. FROM PAMPIERSTAD TO HARTSWATER PRIMARY SCHOOL AT HARTSWATER AND BACK.

OP.873215. (2) SEHOOLE CHRISTINAH MMAMPEII CM ID NO 4607270545088. (3) DISTRICT: PRETORIA. POSTAL ADDRESS: 12 BLOCK C, MABOPANE, 0190. (4) NEW APPLICATION(LATE RENEWAL). (5) 1 X 10 PASSENGERS. (6) THE CONVEYANCE OF TAXI PASSENGERS. (7) AUTHORITY: FROM CENTRE CITY AT MABOPANE ON BOEKENHOUTFONTEIN 261 DISTRICT ODI 1 TO PLACES SITUATED WITHIN A RADIUS OF THIRTY FIVE (35) KILOMETRES FROM THE SAID CENTRAL CITY. FROM PLACES SITUATED WITHIN AN AREA WITH A RADIUS OF THIRTY FIVE (35) KILOMETRES FROM THE SAID CENTRAL CITY TO THE SAID CENTRAL CITY AT MABOPANE ON BOEKENHOUTFONTEIN 261 DISTRICT ODI I.

OP.873216. (2) KOKA ISAIAH PHINEAS IP ID NO 5102215592089. (3)

DISTRICT: MORETELE 1. POSTAL ADDRESS: P.O BOX 1075, HAMMANSKRAAL, HAMMANSKRAAL, 0400. (4) NEW APPLICATION(LATE RENEWAL). (5) 1 X 16 PASSENGERS. (6) THE CONVEYANCE OF TAXI PASSENGERS. (7) AUTHORITY: FROM SEBOANE MIDDLE SCHOOL AT TLADISTAD ON LEEUWKRAAL DISTRICT MORETELE I TO PLACES SITUATED WITHIN A RADIUS OF FORTY (40) KILOMETRES FROM THE SAID SEBOANE MIDDLE SCHOOL. FROM PLACES SITUATED WITHIN AN AREA WITH A RADIUS OF FORTY (40) KILOMETRES FROM THE SAID SEBOANE MIDDLE SCHOOL TO THE SAID SEBOANE MIDDLE SCHOOL AT TLADISTAD ON LEEUWKRAAL DISTRICT MORETELE I. THE SAID VEHICLE SHALL BE STATIONED AT THE SAID SEBOANE MIDDLE SCHOOL.

OP.873217. (2) MONTSHIOA SEBUSIWA HENDRICK SH ID NO 6009275364086. (3) DISTRICT: MOLOPO. POSTAL ADDRESS: P.O. BOX 935, MAFIKENG, MAFIKENG, 2745. (4) NEW APPLICATION. (5) 1 X 15 PASSENGERS. (6) THE CONVEYANCE OF TAXI PASSENGERS. (7) AUTHORITY: FROM MAFIKENG TAXI RANK PROCEED TO LICHTENBURG THROUGH COLIGNY THEN GOING N14 TO VENTERSDORP THROUGH KRUGERSDORP, ROODEPOORT TO JOHANNESBURG TAXI RANK AND BACK.

OP.873232. (2) SEGOE BOSHUO DAVID BD ID NO 5206135853081. POSTAL ADDRESS: P.O. BOX 14, SAULSPOORT, SAULSPOORT, 0318. (4) TRANSFER OF PERMIT, PERMIT NO. 873291/0 FROM MOTHATA THAKABANNA PAULUS TP (9 X PASSENGERS, DISTRICT: RUSTENBURG). (7) AUTHORITY AS IN LAST MENTIONED PERMIT(S).

OP.873249. (2) MUTONGA BERNARD B ID NO 6906215844087. POSTAL ADDRESS: P.BOX 4585, MMABATHO, MMABATHO, 2735. (4) TRANSFER OF PERMIT, PERMIT NO. 868992/4 FROM JANTJIES BENJAMIN B (10 X PASSENGERS, DISTRICT: MOLOPO). (7) AUTHORITY AS IN LAST MENTIONED PERMIT(S).

OP.873256. (2) MOLATLHEGI MALANG WAGON MW ID NO 5112315606085. (3) DISTRICT: TAUNG. POSTAL ADDRESS: P.O BOX 476, TAUNG STATION, 8584. (4) NEW APPLICATION(LATE RENEWAL). (5) 1 X 15 PASSENGERS. (6) THE CONVEYANCE OF TAXI PASSENGERS. (7) AUTHORITY: FROM BNDC OFFICE, TAUNG TOWN DISTRICT TAUNG TO KLERKSDORP VIA BOPHUTHATSWANA PROCEED ALONG ROAD TO TAUNG COMMUNITY HOSPITAL UP TO MANTHESAD TO THE BORDER OF BOPHUTHATSWANA/REPUBLIC OF SOUTH AFRICA, UNKNOWN ROAD UP TO R506 TURN LEFT INTO R506, PROCEED TO SCHWEIZER RENEKE, FROM SCHWEIZER ALONG R504 TO WOLMARANSTAD, JOIN R29 PROCEED THROUGH TO RENOSTERSPRUIT UP TO KLERKSDORP. PROCEED ALONG MAIN REEF ROAD TURN RIGHT INTO PARK STREET, LEFT INTO NORTH STREET LEFT INTO COMMISSIONER STREET UP TO KLERKSDORP BUS AND TAXI RANK. RETURN FORWARD JOURNEY IN REVERSE. SCALE OF CHARGE. AS PER AGREEMENT. TIME TABLE AS WHEN REQUIRED. RESTRICTION NO PASSENGERS WILL BE OFFLOADED FROM BNDC OFFICES ON THE FOUR JOURNEY UNTIL THE BORDER/RSA/BOPHUTHATSWANA AT MONTISTAD RETURN NO PASSENGERS WILL BE LOADED FROM THE SAID BORDER RSA/BOPHUTHATSWANA UNTIL THEY REACH BNDC. VEHICLE TO BE STATIONED AT TAUNG TAXI RANK TAUNG STATION.

OP.873264. (2) MOKHUANE POTSO DAVID PD ID NO 6007276047080. POSTAL ADDRESS: P.O.BOX 1925, MAFIKENG, MAFIKENG, 2745. (4) TRANSFER OF PERMIT, PERMIT NO. 871348/2 FROM GAONAKALA KEWAGILE ISAAC KI (15 X PASSENGERS, DISTRICT: MOLOPO). (7) AUTHORITY AS IN LAST MENTIONED PERMIT(S).

OP.873267. (2) MODISE THEBI GEORGE TG ID NO 4704045851089. (3) DISTRICT: MOLOPO. POSTAL ADDRESS: MAFIKENG, 2745 C/O CHARLENE KEDUETSWE MASIBI P.O BOX 5296 MMABATHO, 7623 NERIUN CRESENT UNIT 15 MB, 2735. (4) NEW APPLICATION(LATE RENEWAL). (5) 1 X 14 PASSENGERS. (6) THE CONVEYANCE OF TAXI PASSENGERS. (7) AUTHORITY: FROM TSHIMOLOGO CAFE AT DISANENG VILLAGE DISTRICT MOLOPO TO PLACES SITUATED WITHIN A RADIUS OF THIRTY (30) KILOMETRES FROM THE SAID TSHIMOLOGO CAFE TO THE SAID TSHIMOLOGO CAFE AT DISANENG VILLAGE DISTRICT MOLOPO. THE SAID VEHICLE SHALL BE STATIONED AT THE SAID TSHIMOLOGO CAFE.

OP.873268. (2) MPANE CHIMANE MISHACK CM ID NO 4803135522087. (3) DISTRICT: PRETORIA. POSTAL ADDRESS: P.O. BOX 9113438, ROSSLYN, ROSSLYN, 0200. (4) NEW APPLICATION(LATE RENEWAL). (5) 1 X 66 PASSENGERS. (6) THE CONVEYANCE OF TAXI PASSENGERS. (7) AUTHORITY: ORGANISED PARTIES EDUCATION RELIGIOUS, WEDDINGS, FUNERAL AND OTHER SIMILAR GATHERING TOGETHER WITH THEIR PERSONAL BELONGINGS, FOOD AND DRINKS INTENDED FOR THEIR OWN CONSUMPTION. FROM LEBOTLWANE BOTTLE STORE SITUATED AT LEBOTLWANE ON HAAKDOORNLAAGTE 167 DISTRICT OF MORETELE I TO POINTS WITHIN A RADIUS OF SIX HUNDRED AND EIGHTY KILOMETRES (680). FROM LEBOTLWANE BOTTLE STORE AND RETURN.

OP.873270. (2) CHAUKE PETRUS MATOME ESTATE LATE PM ID NO 6709275793081. (3) DISTRICT: PRETORIA. POSTAL ADDRESS: 160 BLOCK A MABOPANE, 0190 C/O MOAGI G. P O BOX 8106, PRETORIA, 0001. (4) NEW APPLICATION(LATE RENEWAL). (5) 1 X 10 PASSENGERS. (6) THE CONVEYANCE OF TAXI PASSENGERS. (7) AUTHORITY: FROM MABOPANE TO KLIPGAT AND BACK.

OP.873271. (2) MOTALA TAUMABUSHE KLAAS TK ID NO 6711285537086. POSTAL ADDRESS: P.O. BOX 730, MOTHOTLUNG, MOTHOTLUNG, 0268. (4) TRANSFER OF PERMIT, PERMIT NO. 872877/1 FROM LESAANE TITUS MODISE TM (15 X PASSENGERS, DISTRICT: ODI I). (7) AUTHORITY AS IN LAST MENTIONED PERMIT(S).

OP.873273. (2) NDAU BABY JONAS BJ ID NO 4410245441081. (3) DISTRICT: PRETORIA. POSTAL ADDRESS: 8 BLOCK D, MABOPANE, MABOPANE, 0190 C/O MOAGI G. P O BOX 8106, PRETORIA, 0001. (4) NEW APPLICATION(LATE RENEWAL). (5) 1 X 10 PASSENGERS. (6) THE CONVEYANCE OF TAXI PASSENGERS. (7) AUTHORITY: FROM MABOPANE TO GA-RANKUWA AND BACK.

OP.873274. (2) DLAMINI SELLO ALFRED SA ID NO 6212165953089. (3) DISTRICT: PRETORIA. POSTAL ADDRESS: 1405 BLOCK X STAND, MABOPANE, MABOPANE, 0190 C/O MOAGI G. P O BOX 8106, PRETORIA, 0001. (4) NEW APPLICATION(LATE RENEWAL). (5) 1 X 15 PASSENGERS. (6) THE CONVEYANCE OF TAXI PASSENGERS. (7) AUTHORITY: FROM MABOPANE TO GA-RANKUWA AND BACK.

OP.873303. (2) SEADIRA LEBOGANG REUBEN LR ID NO 4510215476080. (3) DISTRICT: MOLOPO. POSTAL ADDRESS: P.O BOX 77, RATSHIDI, MAFIKENG, 2745. (4) NEW APPLICATION(LATE RENEWAL). (5) 1 X 15 PASSENGERS. (6) THE CONVEYANCE OF TAXI PASSENGERS. (7) AUTHORITY: FROM LEBOGANG CATHOLIC CHURCH IN MAGOGOE VILLAGE DISTRICT MOLOPO TO PLACES SITUATED WITH A RADIUS OF FIFTEEN (15) KILOMETRES FROM THE SAID LEBOGANG CATHOLIC CHURCH TO THE SAID LEBOGANG CATHOLIC CHURCH IN MAGOGOE VILLAGE DISTRICT MOLOPO.

OP.873304. (2) LETSHOLO MALEPE JOHANNA MJ ID NO 5506300852085. (3) DISTRICT: RUSTENBURG. POSTAL ADDRESS: LEYDSTRAAT, RUSTENBURG, RUSTENBURG, 0299 C/O MOCHUBELE O.D. 132 ZONE 3, ITSOSENG, 2744. (4) NEW APPLICATION. (5) 1 X 10 PASSENGERS. (6) THE CONVEYANCE OF OTHER. (7) AUTHORITY: CONVEYANCE OF SCHOLARS AND EDUCATORS. FROM 741 KHUDU CIRCLE IN MOGWASE TO EVERJOY DAY-CARE CENTRE, TSHWARA-O-DIRE PRIMARY SCHOOL KIDS AND BACK.

OP.873308. (2) PODILE ELIAS HENDRICK EH ID NO 6006066492084. POSTAL ADDRESS: 810 ZONE 7, GA-RANKUWA, GA-RANKUWA, 0208. (4) TRANSFER OF PERMIT, PERMIT NO. 873321/0 FROM PHAKANE MPOLOKENG M (10 X PASSENGERS, DISTRICT: UNKNOWN). (7) AUTHORITY AS IN LAST MENTIONED PERMIT(S).

OP.873310. (2) PODILE ELIAS HENDRICK EH ID NO 6006066492084. POSTAL ADDRESS: 810 ZONE 7, GA-RANKUWA, GA-RANKUWA, 0208. (4) TRANSFER OF PERMIT, PERMIT NO. 873322/0 FROM MODISELLE OTHANIEL LETHANE OL (10 X PASSENGERS, DISTRICT: ODI I). (7) AUTHORITY AS IN LAST MENTIONED PERMIT(S).

OP.873311. (2) SEBUENG TEREBOA SOPHY TS ID NO 5612110851083. POSTAL ADDRESS: 90 ZONE 16, GA-RANKUWA, GA-RANKUWA, 0208. (4) TRANSFER OF PERMIT, PERMIT NO. 873323/0 FROM BOKABA HARRY MOKAKATLA RAMAPONE HMR (10 X PASSENGERS, DISTRICT: ODI I). (7) AUTHORITY AS IN LAST MENTIONED PERMIT(S).

OP.873312. (2) MAFUMU KAGISO RICHARD KR ID NO 6503095552086. POSTAL ADDRESS: P.O. BOX 17858, PRETORIA NORTH, PRETORIA NORTH, 0116. (4) TRANSFER OF PERMIT, PERMIT NO. 873324/0 FROM LESAANE TITUS MODISE TM (10 X PASSENGERS, DISTRICT: ODI I). (7) AUTHORITY AS IN LAST MENTIONED PERMIT(S).

OP.873313. (2) NGOBENI JONAS J ID NO 5705025354084. POSTAL ADDRESS: 208 MOTHOTLUNG, 0268. (4) TRANSFER OF PERMIT, PERMIT NO. 873325/0 FROM HAMESE MATOME JOSEPH MJ (16 X PASSENGERS, DISTRICT: ODI I). (7) AUTHORITY AS IN LAST MENTIONED PERMIT(S).

OP.873314. (2) MODIKOE SELLO ABIOT SA ID NO 5305275751087. (3) DISTRICT: PRETORIA. POSTAL ADDRESS: 2642 BLOCK B, MABOPANE, 0190. (4) NEW APPLICATION(LATE RENEWAL). (5) 1 X 10 PASSENGERS. (6) THE CONVEYANCE OF TAXI PASSENGERS. (7) AUTHORITY: FROM MABOPANE STATION TO GA-RANKUWA HOSPITAL AND BACK WITH THE SAME ROUTE.

OP.873315. (2) RAPOO ELIAS RALETLAGARE ER ID NO 6103105917088. (3) DISTRICT: MORETELE 1. POSTAL ADDRESS: P O BOX 1442, HAMMANSKRAAL, HAMMANSKRAAL, 0400 C/O MOAGI G. P O BOX 8106, PRETORIA, 0001. (4) NEW APPLICATION(LATE RENEWAL). (5) 1 X 12 PASSENGERS. (6) THE CONVEYANCE OF TAXI PASSENGERS. (7) AUTHORITY: FROM TWEEFONTEIN TRADING STORE SITUATED IN TWEEFONTEIN FARM 94 JR DISTRICT MORETELE 1 TO PLACES SITUATED WITHIN A RADIUS OF THIRTY (30) KILOMETRES FROM THE SAID TWEEFONTEIN TRADING STORE. FROM PLACES SITUATED WITHIN AN AREA WITH A RADIUS OF THIRTY (30) KILOMETRES FROM THE SAID TWEEFONTEIN TRADING STORE TO THE SAID TWEEFONTEIN TRADING STORE SITUATED IN

TWEEFONTEIN FARM 94 JR DISTRICT MORETELE. THE SAID VEHICLE SHALL BE STATIONED AT THE SAID TWEEFONTEIN TRADING STORE.

OP.873316. (2) MOTLATLA LUCAS ANDREW LA ID NO 4601035525089. (3) DISTRICT: BRITS. POSTAL ADDRESS: P O BOX 145, LETLHABILE, LETLHABILE, 0264 C/O CHARLENE KEDUETSWE MASIBI P.O BOX 5296 MMABATHO, 7623 NERIUM CRESENT UNIT 15 MB, 2735. (4) NEW APPLICATION. (5) 1 X 24 PASSENGERS. (6) THE CONVEYANCE OF ORGANISED PARTIES. (7) AUTHORITY: FROM LETLHABILE TO DIFFERENT DESTINATION WITHIN THE REPUBLIC OF SOUTH AFRICA. THE PARTIES WILL BE TRANSPORTED AS A GROUP TO ATTEND OWN OR MORE OF THE FOLLOWING:- FUNERALS, RELIGIOUS GATHERING, SPORTS, SCHOOL TRIPS, PICNIC OR ANY SIMILAR KIND OF ORGANISED ENTERTAINMENT OR RECREATION OR SIMINAR.

OP.873317. (2) MATHIBE TETE AGNES TA ID NO 2903010357088. (3) DISTRICT: BRITS. POSTAL ADDRESS: P.O. BOX 4510, BRITS, BRITS, 0250 C/O CHARLENE KEDUETSWE MASIBI P.O BOX 5296 MMABATHO, 7623 NERIUM CRESENT UNIT 15 MB, 2735. (4) NEW APPLICATION(LATE RENEWAL). (5) 1 X 16 PASSENGERS. (6) THE CONVEYANCE OF TAXI PASSENGERS. (7) AUTHORITY: FROM KGWANYAPE PRIMARY SCHOOL AT BAPONG ON BOSCHFONTEIN 458 DISTRICT ODI II TO PLACES SITUATED WITHIN A RADIUS OF FORTY (40) KILOMETRES FROM THE SAID KGWANYAPE PRIMARY SCHOOL. FROM PLACES SITUATED WITHIN AN AREA WITH A RADIUS OF FORTY (40) KILOMETRES FROM THE SAID KGWANYAPE PRIMARY SCHOOL TO THE SAID KGWANYAPE PRIMARY SCHOOL AT BAPONG ON BOSCHFONTEIN 458 DISTRICT ODI II. THE SAID VEHICLE SHALL BE STATIONED AT THE SAID KGWANYAPE PRIMARY SCHOOL.

OP.873321. (2) SEREI GAOTSIEDIWE SIMON GS ID NO 6609155928080. (3) DISTRICT: KURUMAN. POSTAL ADDRESS: P.O. BOX 2003, KURUMAN, KURUMAN, 8460. (4) NEW APPLICATION. (5) 1 X 15 PASSENGERS. (6) THE CONVEYANCE OF OTHER. (7) AUTHORITY: CONVEYANCE OF SCHOLARS AND EDUCATORS. FROM TSALENGWE TO BOSELE MIDDLE SCHOOL, PITSO JANTJIE HIGH SCHOOL AND BACK.

OP.873334. (2) STUURMAN GOALATHIWE JOSEPH GJ ID NO 5501175520081. (3) DISTRICT: TAUNG. POSTAL ADDRESS: P.O. BOX 2105, TAUNG STATION, TAUNG STATION, 8580. (4) NEW APPLICATION. (5) 1 X 15 PASSENGERS. (6) THE CONVEYANCE OF OTHER. (7) AUTHORITY: CONVEYANCE OF SCHOLARS AND EDUCATORS. FROM MOKASSA II TO MAGOGONG AT VOORSPED PRIMARY SCHOOL AND BACK.

OP.873335. (2) MAOMELA KAELO DAVID KD ID NO 4912235686088. (3) DISTRICT: DITSOBOTLA. POSTAL ADDRESS: 132 ZONE 3, ITSOSENG, ITSOSENG, 2744 C/O MOCHUBELE O.D. 132 ZONE 3, ITSOSENG, 2744. (4) NEW APPLICATION(LATE RENEWAL). (5) 1 X 15 PASSENGERS. (6) THE CONVEYANCE OF TAXI PASSENGERS. (7) AUTHORITY: FROM SHEILA TO ITSOSENG AND BACK.

OP.873337. (2) KOAGETSE KGOSIETSILE BARTHOLOMIO KB ID NO 5107075618080. (3) DISTRICT: TAUNG. POSTAL ADDRESS: P.O. BOX 818, TAUNG STATION, TAUNG STATION, 8580 C/O CHARLENE KEDUETSWE MASIBI P.O BOX 5296 MMABATHO, 7623 NERIUM CRESENT UNIT 15 MB, 2735. (4) NEW APPLICATION. (5) 1 X 16 PASSENGERS. (6) THE CONVEYANCE OF OTHER. (7) AUTHORITY: CONVEYANCE OF SCHOLARS AND EDUCATORS. FROM HOMES AT COKONYANE TO SCHOOLS TO SCHOOLS, LETHOLA SECONDARY SCHOOL, MANKURWANE HIGH AND BATLHAPING HIGH SCHOOL AND BACK.

OP.873338. (2) MOTLHABI LEKGOTLA SHADRACK LS ID NO 5603235962087. (3) DISTRICT: RUSTENBURG. POSTAL ADDRESS: P.O. BOX 218, SAULSPOORT, SAULSPOORT, 0318 C/O CHARLENE KEDUETSWE MASIBI P.O BOX 5296 MMABATHO, 7623 NERIUM CRESENT UNIT 15 MB, 2735. (4) NEW APPLICATION(LATE RENEWAL). (5) 1 X 16 PASSENGERS. (6) THE CONVEYANCE OF TAXI PASSENGERS. (7) AUTHORITY: FROM MOLATLHEGI BUTCHERY ON KRINDFONTEIN 40 DISTRICT MANKWE TO PLACES SITUATED WITHIN A RADIUS OF SIXTY (60) KILOMETRES FROM THE SAID MOLATLHEGI BUTCHERY. FROM PLACES SITUATED WITHIN AN AREA WITH A RADIUS OF SIXTY (60) KILOMETRES FROM THE SAID MOLATLHEGI BUTCHERY TO THE SAID MOLATLHEGI BUTCHERY ON KRINDFONTEIN 40 DISTRICT MANKWE. THE SAID VEHICLE SHALL BE STATIONED AT THE SAID MOLATLHEGI BUTCHERY.

OP.873339. (2) EPALANGA SHIMANE GEORGE SG ID NO 7204305723083. (3) DISTRICT: MOLOPO. POSTAL ADDRESS: P.O. BOX 1526, MAFIKENG, MAFIKENG, 2745 C/O CHARLENE KEDUETSWE MASIBI P.O BOX 5296 MMABATHO, 7623 NERIUM CRESENT UNIT 15 MB, 2735. (4) ADDITIONAL VEHICLE. (5) 1 X 16 PASSENGERS. (6) THE CONVEYANCE OF TAXI PASSENGERS. (7) AUTHORITY: FROM THE PROPOSED SECONDARY SCHOOL IN UNIT 13 TO UNIT 14 VIA UNITS 15 TO 9, 10, 12, 8, 7, 5 TO MEGA CITY THROUGH MONTSHIOA AND RAMOSADI STADT IN MANGOPE HIGH WAY TO VRYBURG ROAD TO MAFIKENG AND BACK.

OP.873340. (2) KOAGETSE KGOSIETSILE BARTHOLOMIO KB ID NO 5107075618080. (3) DISTRICT: TAUNG. POSTAL ADDRESS: P.O. BOX 818, TAUNG STATION, TAUNG STATION, 8580 C/O CHARLENE KEDUETSWE MASIBI P.O BOX 5296 MMABATHO, 7623 NERIUN CRESENT UNIT 15 MB, 2735. (4) NEW APPLICATION. (5) 1 X 16 PASSENGERS. (6) THE CONVEYANCE OF OTHER. (7) AUTHORITY: CONVEYANCE OF SCHOLARS AND EDUCATORS. FROM COKONYANE VILLAGE TO LETHOLA HIGH SCHOOL MANKURWANE HIGH AND BATLHAPING HIGH SCHOOL AND BACK.

OP.873341. (2) KOAGETSE KGOSIETSILE BARTHOLOMIO KB ID NO 5107075618080. (3) DISTRICT: TAUNG. POSTAL ADDRESS: P.O. BOX 818, TAUNG STATION, TAUNG STATION, 8580 C/O CHARLENE KEDUETSWE MASIBI P.O BOX 5296 MMABATHO, 7623 NERIUN CRESENT UNIT 15 MB, 2735. (4) NEW APPLICATION. (5) 1 X 11 PASSENGERS. (6) THE CONVEYANCE OF OTHER. (7) AUTHORITY: CONVEYANCE OF SCHOLARS AND EDUCATORS. FROM TAUNG TO MANTHE, MATSHENG, KOKOMENG, KHUDUTLOU AND BACK.

OP.873345. (2) RAKOMA SHIME WILLIAM SW ID NO 4207175190088. (3) DISTRICT: RUSTENBURG. POSTAL ADDRESS: P. O. BOX 1294, MOGWASE, 0302. (4) NEW APPLICATION(LATE RENEWAL). (5) 1 X 9 PASSENGERS. (6) THE CONVEYANCE OF TAXI PASSENGERS. (7) AUTHORITY: FROM EXPRESS GENERAL DEALER AT SAULSPOORT JQ 38 MALEPE SECTION DISTRICT MANKWE TO PLACES SITUATED WITHIN A RADIUS OF SIXTY (60) KILOMETRES FROM THE SAID EXPRESS GENERAL DEALER. FROM PLACES SITUATED WITHIN AN AREA WITH A RADIUS OF SIXTY (60) KILOMETRES FROM THE SAID EXPRESS GENERAL DEALER TO THE SAID EXPRESS GENERAL DEALER AT SAULSPOORT JQ 38 MALEPE SECTION DISTRICT MANKWE. THE SAID VEHICLE SHALL BE STATIONED AT THE SAID EXPRESS GENERAL DEALER.

OP.873346. (2) MOTITSWE VANVUUREN LUCAS VL ID NO 3701105396089. (3) DISTRICT: RUSTENBURG. POSTAL ADDRESS: P.O. BOX 199, PHOKENG, 0322. (4) NEW APPLICATION(LATE RENEWAL). (5) 2 X 15 PASSENGERS. (6) THE CONVEYANCE OF TAXI PASSENGERS. (7) AUTHORITY: FROM VAALKOP 275 DISTRICT BAFOKENG TO PLACES SITUATED WITHIN A RADIUS OF TEN (10) KILOMETRES FROM THE SAID VAALKOP 275. FROM PLACES SITUATED WITHIN AN AREA WITH A RADIUS OF TEN (10) KILOMETRES FROM THE SAID VAALKOP 275 TO THE SAID VAALKOP 275 BAFOKENG DISTRICT. THE SAID VEHICLE SHALL BE STATIONED AT THE SAID VAALKOP 275. FROM VAALKOP 375 DISTRICT BAFOKENG TO PLACES SITUATED WITHIN A RADIUS OF TEN (10) KILOMETRES FROM THE SAID VAALKOP 375. FROM PLACES SITUATED WITHIN AN AREA WITH A RADIUS OF TEN (10) KILOMETRES FROM THE SAID VAALKOP 375 TO THE SAID VAALKOP 375 BAFOKENG DISTRICT. THE SAID VEHICLE SHALL BE STATIONED AT THE SAID VAALKOP 375.

OP.873347. (2) DIALE MORUTI ACHIMUS MA ID NO 4901295599182. (3) DISTRICT: RUSTENBURG. POSTAL ADDRESS: P.O BOX 349, PHOKENG, 0316. (4) NEW APPLICATION(LATE RENEWAL). (5) 2 X 15 PASSENGERS. (6) THE CONVEYANCE OF TAXI PASSENGERS. (7) AUTHORITY: FROM RANKELENYANE BOTTLE STORE RANKELENYANE VILLAGE DISTRICT BAFOKENG TO PLACES SITUATED WITHIN A RADIUS OF FORTY (40) KILOMETRES FROM THE SAID RANKELENYANE BOTTLE STORE. FROM PLACES SITUATED WITHIN AN AREA WITH A RADIUS OF FORTY (40) KILOMETRES FROM THE SAID RANKELENYANE BOTTLE STORE TO THE SAID RANKELENYANE BOTTLE STORE RANKELENYANE VILLAGE DISTRICT BAFOKENG. THE SAID VEHICLE SHALL BE STATIONED AT THE SAID RANKELENYANE BOTTLE STORE. FROM LUKA CLINIC LUKA VILLAGE DISTRICT BAFOKENG TO PLACES SITUATED WITHIN A RADIUS OF THIRTY-FIVE (35) KILOMETRES FROM THE SAID LUKA CLINIC. FROM PLACES SITUATED WITHIN AN AREA WITH A RADIUS OF THIRTY-FIVE (35) KILOMETRES FROM THE SAID LUKA CLINIC TO THE SAID LUKA CLINIC LUKA VILLAGE DISTRICT BAFOKENG. THE SAID VEHICLE SHALL BE STATIONED AT THE SAID LUKA CLINIC.

OP.873348. (2) NAWANE SOLOMON LEPODISI SL ID NO 5405155750082. (3) DISTRICT: MARICO. POSTAL ADDRESS: P.O. BOX 1452, ZEERUST, ZEERUST, 2865. (4) NEW APPLICATION(LATE RENEWAL). (5) 1 X 16 PASSENGERS. (6) THE CONVEYANCE OF TAXI PASSENGERS. (7) AUTHORITY: FROM LEEUWFontein TO LEHURUTSHE AND BACK.

OP.873361. (2) MOFOKENG KOU ELIZA KE ID NO 6708040252084. POSTAL ADDRESS: P.O. BOX 3381, MMABATHO, MMABATHO, 2735. (4) TRANSFER OF PERMIT, PERMIT NO. 869516/4 FROM MOFOKENG TSHEPISO JAMES TJ (15 X PASSENGERS, DISTRICT: UNKNOWN), PERMIT NO. 868621/2 FROM MOFOKENG TSHEPISO JAMES TJ (16 X PASSENGERS, DISTRICT: UNKNOWN). (7) AUTHORITY AS IN LAST MENTIONED PERMIT(S).

from/van : 2003/06/20
from/van : G51/2003

to/tot : 2003/06/20
to/tot : G51/2003

OP.873408. (2) GAABUWE KGWADI PATRICK KP ID NO 4611245535083. (3) DISTRICT: MOLOPO. POSTAL ADDRESS: P.O. BOX 136, MADIBOGO, MADIBOGO, 2776. (4) NEW APPLICATION. (5) 1 X 70 PASSENGERS. (6) THE CONVEYANCE OF ORGANISED PARTIES. (7) AUTHORITY: TRANSPORTATION OF TOURISTS AND CONVEYANCE OF PASSENGERS ON SPECIAL TRIPS LIKE WEDDINGS, FUNERALS, PICNICS ETC. WITHIN THE BORDERS OF SOUTH AFRICA.

OP.873417. (2) MOKGOJWA ALBERT IKANYENG AI ID NO 6505175702085. (3) DISTRICT: MARICO. POSTAL ADDRESS: P.O. BOX 503, ZEERUST, ZEERUST, 2865. (4) NEW APPLICATION(LATE RENEWAL). (5) 1 X 15 PASSENGERS. (6) THE CONVEYANCE OF TAXI PASSENGERS. (7) AUTHORITY: FROM KOPFONTEIN TO JOHANNESBURG AND BACK.

OP.873421. (2) MOLEFE ALFRED BONNY AB ID NO 5709245613089. (3) DISTRICT: BRITS. POSTAL ADDRESS: P.O. BOX 314, BRITS, BRITS, 0250. (4) NEW APPLICATION(LATE RENEWAL). (5) 1 X 15 PASSENGERS. (6) THE CONVEYANCE OF TAXI PASSENGERS. (7) AUTHORITY: FROM K L RESTAURANT AT MABOLOKA ON KLIPGAT 243 DISTRICT ODI I TO PLACES SITUATED WITHIN A RADIUS OF THIRTY-FIVE (35) KILOMETRES K L RESTAURANT. FROM PLACES SITUATED WITHIN AN AREA WITH A RADIUS OF THIRTY-FIVE (35) KM FROM AS THE SAID K L RESTAURANT TO THE SAID K L RESTAURANT AT MABOLOKA ON KLIPGAT 243 DISTRICT ODI I. THE SAID VEHICLE SHALL BE STATIONED AT THE SAID K L RESTAURANT.

OP.873423. (2) MOLOPYANE LAWRENCE MOLEFE LM ID NO 6307050100642. (3) DISTRICT: PRETORIA. POSTAL ADDRESS: P.O. BOX 161, MABOPANE, 0190. (4) NEW APPLICATION(LATE RENEWAL). (5) 2 X 10 PASSENGERS. (6) THE CONVEYANCE OF TAXI PASSENGERS. (7) AUTHORITY: FROM MABOPANE TO GA-RANKUWA AND BACK. FROM GA-RANKUWA POST OFFICE AT GA-RANKUWA ON FARM SJAMBOKZYN OUDEKRAAL 258 DISTRICT ODI I TO PLACES SITUATED WITHIN A RADIUS OF FIVE HUNDRED (500) KILOMETRES FROM THE SAID GA-RANKUWA POST OFFICE TO THE SAID GA-RANKUWA POST OFFICE AT GA-RANKUWA ON FARM SJAMBOKZYN OUDEKRAAL 258 DISTRICT ODI I.

OP.873425. (2) DITSELE KEITHUMETSE RUTH KR ID NO 3809280367088. POSTAL ADDRESS: 152 BLOCK U, MABOPANE, MABOPANE, 0190. (4) TRANSFER OF PERMIT, PERMIT NO. 868595/2 FROM DITSELE RAMAFODI DANIEL RD (13 X PASSENGERS, DISTRICT: PRETORIA). (7) AUTHORITY AS IN LAST MENTIONED PERMIT(S).

OP.873426. (2) PODILE KOOS DIMO KD ID NO 5708235900084. (3) DISTRICT: PRETORIA. POSTAL ADDRESS: P.O. BOX 70, HEBRON, HEBRON, 0193. (4) NEW APPLICATION. (5) 1 X 16 PASSENGERS. (6) THE CONVEYANCE OF OTHER. (7) AUTHORITY: CONVEYANCE OF SCHOLARS AND EDUCATORS. FROM MABOPANE TO MAGODIMONG PRE-SCHOOL, MAUOANE PRE-PRIMARY SCHOOL, AND BACK.

OP.873448. (2) MASHABE GASEITSEWE VICTOR GV ID NO 7306076064082. POSTAL ADDRESS: P.O. BOX 7016, MMABATHO, MMABATHO, 2735. (4) TRANSFER OF PERMIT, PERMIT NO. 866294/6 FROM MPHAPANG KANTORO MOSES KM (16 X PASSENGERS, DISTRICT: MOLOPO). (7) AUTHORITY AS IN LAST MENTIONED PERMIT(S).

OP.873451. (2) SHOKANE THOMAS RODGERS TR ID NO 6403205752082. POSTAL ADDRESS: 4850 MODISELLE STREET, ZONE 4, GA-RANKUWA, 0208. (4) TRANSFER OF PERMIT, PERMIT NO. 868277/2 FROM MABULE NTOMBI ETHEL NE (16 X PASSENGERS, DISTRICT: UNKNOWN). (7) AUTHORITY AS IN LAST MENTIONED PERMIT(S).

OP.873452. (2) TLHAKANYE PULE TITUS PT ID NO 5905056182087. (3) DISTRICT: RUSTENBURG. POSTAL ADDRESS: P.O. BOX 73, LEDIG, LEDIG, 0338. (4) NEW APPLICATION(LATE RENEWAL). (5) 1 X 15 PASSENGERS. (6) THE CONVEYANCE OF TAXI PASSENGERS. (7) AUTHORITY: FROM LEDIG TAXI RANK TO RUSTENBURG TAXI RANK AND BACK.

OP.873453. (2) MOLEMA ANDRIES A ID NO 5009105784082. (3) DISTRICT: RUSTENBURG. POSTAL ADDRESS: P.O. BOX 7317, RUSTENBURG, RUSTENBURG, 0000. (4) NEW APPLICATION(LATE RENEWAL). (5) 1 X 10 PASSENGERS. (6) THE CONVEYANCE OF TAXI PASSENGERS. (7) AUTHORITY: FROM TLAPA TO RUSTENBURG TAXI RANK AND BACK.

OP.873454. (2) GUMENI GEORGE STRIKE GS ID NO 6005275848086. (3) DISTRICT: RUSTENBURG. POSTAL ADDRESS: P.O. BOX 4632, RUSTENBURG, RUSTENBURG, 0300. (4) NEW APPLICATION(LATE RENEWAL). (5) 1 X 10 PASSENGERS. (6) THE CONVEYANCE OF TAXI PASSENGERS. (7) AUTHORITY: FROM TLAPA VILLAGE TO RUSTENBURG TAXI RANK AND BACK.

OP.873455. (2) MAHLANGU BATHABILE JOHANNAH BJ ID NO 6207030343086. (3)

DISTRICT: MORETELE 1. POSTAL ADDRESS: P. O. BOX 3042, TEMBA, 0401. (4) NEW APPLICATION (LATE RENEWAL). (5) 1 X 15 PASSENGERS. (6) THE CONVEYANCE OF TAXI PASSENGERS. (7) AUTHORITY: FROM RHENOSTERVLEI 49 DISTRICT MORETELE 1 TO PLACES SITUATED WITHIN A RADIUS OF TWENTY-FIVE KILOMETRES FROM THE SAID RHENOSTERVLEI 49. FROM PLACES SITUATED WITHIN AN AREA WITH A RADIUS OF TWENTY-FIVE (25) KILOMETRES FROM THE SAID RHENOSTERVLEI 49 TO THE SAID RHENOSTERVLEI 49 DISTRICT MORETELE 1. THE SAID VEHICLE SHALL BE STATIONED AT THE SAID RHENOSTERVLEI 49.

OP.873456. (2) MTHIMUNYE BOETJIE AARON ESTATE LATE BA ID NO 3812205210086. (3) DISTRICT: MORETELE 1. POSTAL ADDRESS: 3027 TEMBA, TEMBA, TEMBA, 0407. (4) NEW APPLICATION (LATE RENEWAL). (5) 1 X 10 PASSENGERS. (6) THE CONVEYANCE OF TAXI PASSENGERS. (7) AUTHORITY: FROM THE TAXI RANK AT KENTUCKY FRIED CHICKEN WHICH IS SITUATED ON PORTION 9 OF FARM LEEUWKRAAL 92 IN THE DISTRICT OF MORETELE 1 TO MABOPANE RAILWAY STATION TAXI RANK WHICH IS SITUATED IN THE DISTRICT OF ODI 1 AND RETURN. ROETE DESCRIPTION: FORWARD ROETE: FROM KENTUCKY FRIED CHICKEN TAXI RANK VIA HAMMANSKRAAL POLICE TRAINING COLLEGE, CROSSROADS, CAFE, SEKAMPANENG, SERUMANE AND DILOPYE ON FARM TWEEFONTEIN 94, STINKWATER 97, RIETGAT 105 AND MABOPANE RAILWAY STATION PORTION IN BOPHUTHATSWANA. RETURN ROETE: FORWARD ROETE IN REVERSE. MOTORCAR TO BE STATIONED AT KENTUCKY FRIED CHICKEN TAXI RANK ON PORTION 9 OF FARM LEEUWKRAAL 92 ALTERNATIVELY AT MABOPANE RAILWAY STATION TAXI RANK.

OP.873465. (2) RAMATLO LETHUU AMOS LA ID NO 3806275263082. (3) DISTRICT: ODI 1. POSTAL ADDRESS: P.O.BOX 9113121, ROSSLYN, ROSSLYN, 0200. (4) NEW APPLICATION. (5) 1 X 16 PASSENGERS. (6) THE CONVEYANCE OF OTHER. (7) AUTHORITY: CONVEYANCE OF SCHOLARS AND EDUCATORS. FROM SHAKUNG VIA MABOPANE, MORULA VIEW TO BOIPELONG DAY CARE CENTRE AND BACK.

OP.873466. (2) MBOKAZI BUSISIWE SINA BS ID NO 7312250875087. POSTAL ADDRESS: 1555 LEBANON, MABOPANE, MABOPANE, 0152. (4) TRANSFER OF PERMIT, PERMIT NO. 872615/1 FROM TSHOTLANG THOMAS ERNEST TE (10 X PASSENGERS, DISTRICT: PRETORIA), PERMIT NO. 873360/0 FROM TSHOTLANG THOMAS ERNEST TE (14 X PASSENGERS, DISTRICT: PRETORIA). (7) AUTHORITY AS IN LAST MENTIONED PERMIT(S).

OP.873467. (2) PHAKEDI BEN SIGE BS ID NO 3408305166086. (3) DISTRICT: DITSOBOTLA. POSTAL ADDRESS: 3031 ITSOSENG EXTENSION 2, ITSOSENG, ITSOSENG, 2744 C/O CHARLENE KEDUETWE MASIBI P.O BOX 5296 MMABATHO, 7623 NERIUN CRESENT UNIT 15 MB, 2735. (4) NEW APPLICATION (LATE RENEWAL). (5) 1 X 14 PASSENGERS. (6) THE CONVEYANCE OF TAXI PASSENGERS. (7) AUTHORITY: FROM HOUSE NO. 256 ZONE 1 ITSOSENG ON DE-HOOP 51 DISTRICT DITSOBOTLA TO PLACES SITUATED WITHIN A RADIUS OF (35) THIRTY-FIVE KILOMETRES FROM THE SAID HOUSE NO. 256 ZONE 1 ITSOSENG. FROM PLACES SITUATED WITHIN AN AREA WITH A RADIUS OF THIRTY-FIVE (35) KILOMETRES FROM THE SAID HOUSE NO. 256 ZONE 1 TO THE SAID HOUSE NO. 256 ZONE 1 ITSOSENG ON DE-HOOP 51 DISTRICT DITSOBOTLA. THE SAID VEHICLE SHALL BE STATIONED AT THE SAID HOUSE NO. 256 ZONE 1 ITSOSENG.

OP.873468. (2) GABORONE MONNAPULA SIMON MS ID NO 5404305765082. POSTAL ADDRESS: P.O. BOX 4588, MMABATHO, MMABATHO, 2735. (4) TRANSFER OF PERMIT, PERMIT NO. 868315/4 FROM MATSHITSE PAUL ERNEST TOONE PET (15 X PASSENGERS, DISTRICT: MOLOPO). (7) AUTHORITY AS IN LAST MENTIONED PERMIT(S).

OP.873469. (2) GABORONE MONNAPULA SIMON MS ID NO 5404305765082. POSTAL ADDRESS: P.O. BOX 4588, MMABATHO, MMABATHO, 2735. (4) TRANSFER OF PERMIT, PERMIT NO. 869701/2 FROM MOTLHALE NTSETSA MAVIS NM (15 X PASSENGERS, DISTRICT: MOLOPO). (7) AUTHORITY AS IN LAST MENTIONED PERMIT(S).

OP.873479. (2) TLHAPE ITUMELENG WRIGHT IW ID NO 4508065440081. POSTAL ADDRESS: P.O.BOX 290, ITSOSENG, ITSOSENG, 2744. (4) TRANSFER OF PERMIT, PERMIT NO. 872901/2 FROM MASIGO RAESOTHO JACOB JR (15 X PASSENGERS, DISTRICT: DITSOBOTLA). (7) AUTHORITY AS IN LAST MENTIONED PERMIT(S).

OP.873480. (2) MOKHONOANA LESIBA JOSEPH LJ ID NO 4004035429081. (3) DISTRICT: RUSTENBURG. POSTAL ADDRESS: P.O.BOX 558, SAULSPOORT, 0318. (4) NEW APPLICATION. (5) 1 X 26 PASSENGERS. (6) THE CONVEYANCE OF OTHER. (7) AUTHORITY: CONVEYANCE OF SCHOLARS AND EDUCATORS. FROM LEROME VILLAGE TO AKANYETSANG BANA PRE-SCHOOL AT LEROME VILLAGE, OFENTSE PRIMARY SCHOOL, MOSIAMISI PRE-SCHOOL, MAMATLWA PRIMARY SCHOOL AND COMSY PARK PRIMARY SCHOOL AT SAULSPOORT VILLAGE AND BACK WITH THE SAME ROUTE.

OP.873481. (2) MPYE SALAMINA MPEKI SM ID NO 3105270173085. POSTAL ADDRESS: 4147 BLOCK B, MABOPANE, MABOPANE, 0190. (4) TRANSFER OF PERMIT, PERMIT NO. 873364/0 FROM MPYE THOKE STEPHENS TS (10 X PASSENGERS, DISTRICT: ODI I), PERMIT NO. 873365/0 FROM MPYE THOKE STEPHENS TS (16 X PASSENGERS, DISTRICT: PRETORIA). (7) AUTHORITY AS IN LAST MENTIONED PERMIT(S).

OP.873482. (2) NKOMO JAFTA EDDIE-JAMES JEJ ID NO 6310245945081. POSTAL ADDRESS: 1089 ZONE 7, GA-RANKUWA, GA-RANKUWA, 0208. (4) TRANSFER OF PERMIT, PERMIT NO. 873366/0 FROM TABANE MAMODIBE ELISA ME (10 X PASSENGERS, DISTRICT: ODI I). (7) AUTHORITY AS IN LAST MENTIONED PERMIT(S).

OP.873483. (2) TLADI JAMES SIMON JS ID NO 5703195501089. POSTAL ADDRESS: P.O.BOX 177, TEMBA, TEMBA, 0407. (4) TRANSFER OF PERMIT, PERMIT NO. 873367/0 FROM RAPUDI NKELE STEPHINA NS (13 X PASSENGERS, DISTRICT: MORETELE 1). (7) AUTHORITY AS IN LAST MENTIONED PERMIT(S).

OP.873485. (2) MOLEKOA LAWRENCE SELEDU LS ID NO 6302126131089. POSTAL ADDRESS: P O BOX 50, TEMBA, TEMBA, 0407. (4) TRANSFER OF PERMIT, PERMIT NO. 858822/3 FROM MOLEKOA MESOLE EPHRAIM ME (10 X PASSENGERS, DISTRICT: MORETELE 1). (7) AUTHORITY AS IN LAST MENTIONED PERMIT(S).

OP.873488. (2) SEFUNELO TIDIMALO GLADYS TG ID NO 5009020728081. POSTAL ADDRESS: P.O.BOX 60, MADIBOGO, MADIBOGO, 2772. (4) TRANSFER OF PERMIT, PERMIT NO. 866723/3 FROM SEFUNELO MOTSAMAI PATRICK MP (14 X PASSENGERS, DISTRICT: UNKNOWN). (7) AUTHORITY AS IN LAST MENTIONED PERMIT(S).

OP.873507. (2) SATHEKGE MOSES M ID NO 8502195574089. POSTAL ADDRESS: BOX 1703, LETLHABILE, LETLHABILE, 0264. (4) TRANSFER OF PERMIT, PERMIT NO. 866883/3 FROM SATHEKGE MATOME EDWARD ME (16 X PASSENGERS, DISTRICT: UNKNOWN). (7) AUTHORITY AS IN LAST MENTIONED PERMIT(S).

OP.873508. (2) MAZIBUKO BUTINYANE PETRUS BP ID NO 5502085710085. POSTAL ADDRESS: 2062 BLOCK U, MABOPANE, MABOPANE, 0190. (4) TRANSFER OF PERMIT, PERMIT NO. 873386/0 FROM MOTLHABANE MALWETSE JAN MJ (10 X PASSENGERS, DISTRICT: PRETORIA). (7) AUTHORITY AS IN LAST MENTIONED PERMIT(S).

OP.873509. (2) MATJEBE KHAZAMULA DANIEL KD ID NO 5501245291085. POSTAL ADDRESS: P.O. BOX 1499, HAMMANSKRAAL, HAMMANSKRAAL, 0400. (4) TRANSFER OF PERMIT, PERMIT NO. 873385/0 FROM SOMO MPONIKI BOAS MB (10 X PASSENGERS, DISTRICT: MORETELE 1). (7) AUTHORITY AS IN LAST MENTIONED PERMIT(S).

OP.873510. (2) MAKOA ISAAC KGOTSO IK ID NO 6303106041082. (3) DISTRICT: PRETORIA. POSTAL ADDRESS: P O BOX 772, MADIDI, MADIDI, 0192. (4) NEW APPLICATION. (5) 1 X 16 PASSENGERS. (6) THE CONVEYANCE OF OTHER. (7) AUTHORITY: CONVEYANCE OF SCHOLARS AND EDUCATORS. FROM MADIDI VILLAGE TO HOLY-TRINITY HIGH SCHOOL, REMOTHEO PRIMARY SCHOOL, ITSENG PRIMARY SCHOOL AT WINTERVELDT AND BACK.

OP.873512. (2) MAKGOKA JOSEPH RANKUNE AARON JRA ID NO 7206055720086. (3) DISTRICT: PRETORIA. POSTAL ADDRESS: 599 NKGATHO STREET, BLOCK, MADIDI VILLAGE, 0100. (4) NEW APPLICATION. (5) 1 X 14 PASSENGERS. (6) THE CONVEYANCE OF OTHER. (7) AUTHORITY: CONVEYANCE OF SCHOLARS AND EDUCATORS. FROM MADIDI VILLAGE TO REMOTHEO PRE-SCHOOL, ITSENG PRIMARY SCHOOL, HOLYTRINITY SCHOOL AT WINTERVELDT AND BACK.

OP.873513. (2) NTHEBE SEPACHANE WILLEM SW ID NO 5101295256086. (3) DISTRICT: MORETELE 1. POSTAL ADDRESS: P.O BOX 308, MAJANENG, 0402. (4) NEW APPLICATION(LATE RENEWAL). (5) 1 X 14 PASSENGERS. (6) THE CONVEYANCE OF TAXI PASSENGERS. (7) AUTHORITY: FROM PYRAMID RAILWAY STATION DISTRICT WONDERBOOM TO PLACES SITUATED WITH A RADIUS OF FIFTY (50) KILOMETRES FROM THE SAID PYRAMID RAILWAY STATION TO THE SAID PYRAMID RAILWAY STATION DISTRICT WONDERBOOM. THE SAID VEHICLE SHALL BE STATIONED AT THE SAID PYRAMID RAILWAY STATION.

OP.873516. (2) MMALE ALBANOS RAPULA AR ID NO 6111255942087. POSTAL ADDRESS: P.O.BOX 217, LESETLHENG BOOTH, SAULSPOORT, 0318. (4) TRANSFER OF PERMIT, PERMIT NO. 873331/1 FROM PILANE MOLEFE JOHN MJ (15 X PASSENGERS, DISTRICT: UNKNOWN). (7) AUTHORITY AS IN LAST MENTIONED PERMIT(S).

OP.873524. (2) THEBE EDDIE MOGALEFI ME ID NO 6007065885088. (3) DISTRICT: MARICO. POSTAL ADDRESS: P.O.BOX 875, ZEERUST, ZEERUST, 2865. (4) NEW APPLICATION(LATE RENEWAL). (5) 2 X 15 PASSENGERS. (6) THE CONVEYANCE OF TAXI PASSENGERS. (7) AUTHORITY: FROM LEHURUTSHE SHOPPING COMPLEX IN PRESIDENT LUCAS MANGOPE HIGHWAY TURN LEFT AT THE T-JUNCTION TO DINOKANA BORDER POST. REPUBLIC OF SOUTH AFRICA:

WILLOW PARK BORDER POST STRAIGHT TO MMABATHO-ZEERUST T-JUNCTION TURNING LEFT TO R27 THROUGH ZEERUST, GROOT MARICO, SWARTRUGGENS UNTIL AT RUSTENBURG TAXI RANK. MOTOR VEHICLE TO BE STATIONED AT LEHURUTSHE SHOPPING CENTRE. RETURN JOURNEY: REVERSE OF THE FORWARD JOURNEY. NO INTERMEDIATE PASSENGERS BETWEEN LEHURUTSHE SHOPPING CENTRE AND RUSTENBURG TAXI RANK. FROM LEHURUTSHE SHOPPING COMPLEX IN MANGOPE HIGHWAY TURNING LEFT TO DINOKANA BORDER POST. REPUBLIC OF SOUTH AFRICA: WILLOW PARK BORDER POST STRAIGHT TO MMABATHO/ZEERUST T-JUNCTION TURNING LEFT TO R27 THROUGH ZEERUST, GROOT MARICO, SWARTRUGGENS TURNING RIGHT TO R509 THROUGH KOSTER AND TURNING LEFT TO DERBY, BOONS, SYVERBULT, VLAKDRIFT TO MAGALIESBURG TURNING RIGHT TO R24 THROUGH MAGALIESBURG STRAIGHT TO KRUGERSDORP AND LUIPAARDSVLEI IN MAIN REEF ROAD AND TURNING RIGHT TO ROODEPOORT TAXI RANK. MOTOR VEHICLE TO BE STATIONED AT LEHURUTSHE SHOPPING COMPLEX. RETURN JOURNEY: REVERSE OF THE FORWARD JOURNEY. NO INTERMEDIATE PASSENGERS BETWEEN LEHURUTSHE SHOPPING COMPLEX AND ROODEPOORT TAXI RANK.

OP.873525. (2) MPETE RAMONKATSA JOHANNES RJ ID NO 6201225891082. POSTAL ADDRESS: P.O.BOX 667, SUN-CITY, SUN-JOHN, 0316. (4) TRANSFER OF PERMIT, PERMIT NO. 869859/2 FROM RAKOMA SEKWAKWALLA MOTLOGELWA SM (15 X PASSENGERS, DISTRICT: UNKNOWN). (7) AUTHORITY AS IN LAST MENTIONED PERMIT(S).

OP.873526. (2) GAAPARE KEGONE ALFRED KA ID NO 8211265508080. (3) DISTRICT: TAUNG. POSTAL ADDRESS: P.O. BOX 457, TAUNG STATION, TAUNG STATION, 8580. (4) NEW APPLICATION. (5) 1 X 12 PASSENGERS. (6) THE CONVEYANCE OF OTHER. (7) AUTHORITY: CONVEYANCE OF SCHOLARS AND EDUCATORS. FROM DE-BEER, MATOLONG, ITIRELENG, ROOIVAAL TO TAUNG STATION AND BACK TO ROOIVAAL, ITIRELENG, MATOLONG AND DE-BEER.

OP.873529. (2) AKKERS MOLATLHWA JEREMIAH MJ ID NO 6407076282087. (3) DISTRICT: TAUNG. POSTAL ADDRESS: P O BOX 395, PUDIMOE, PUDIMOE, 8581. (4) NEW APPLICATION(LATE RENEWAL). (5) 1 X 15 PASSENGERS. (6) THE CONVEYANCE OF TAXI PASSENGERS. (7) AUTHORITY: FROM MOLELEMA TO HARTSWATER VIA KHUDUTLOU, KOKOMENG, LONGANENG MOTHANTHANYANENG AND BACK.

OP.873530. (2) TSHABANGU JEREMIAH SOLOMON JS ID NO 5109195593086. POSTAL ADDRESS: P.O. BOX 4168, MMABATHO, MMABATHO, 2735. (4) TRANSFER OF PERMIT, PERMIT NO. 867551/4 FROM NKWANE MOEKETSI PHINEAS MP (15 X PASSENGERS, DISTRICT: MOLOPO). (7) AUTHORITY AS IN LAST MENTIONED PERMIT(S).

OP.873534. (2) KGOTE MOTSHOMANE JOSEPH MJ ID NO 6004056068089. (3) DISTRICT: RUSTENBURG. POSTAL ADDRESS: P.O.BOX 1706, MOGWASE, MOGWASE, 0314. (4) NEW APPLICATION(LATE RENEWAL). (5) 1 X 10 PASSENGERS. (6) THE CONVEYANCE OF TAXI PASSENGERS. (7) AUTHORITY: FROM MOGWASE TO SUN CITY AND BACK.

OP.873536. (2) MARAPYANE MOROTOBIA JOHN MJ ID NO 3211115416083. (3) DISTRICT: ODI I. POSTAL ADDRESS: 316 ZONE 1, GA-RANKUWA, GA-RANKUWA, 0802 C/O MOAGI G. P O BOX 8106, PRETORIA, 0001. (4) NEW APPLICATION(LATE RENEWAL). (5) 1 X 15 PASSENGERS. (6) THE CONVEYANCE OF TAXI PASSENGERS. (7) AUTHORITY: FROM GA-RANKUWA SHOPPING CENTRE ZONE 15 GA-RANKUWA, ON FARM SJAMBOK ZYN OUDE KRAAL 258 DISTRICT ODI I TO POINTS WITHIN A RADIUS OF 50 (FIFTY) KILOMETRES FROM THE SAID GA-RANKUWA SHOPPING CENTRE. FROM POINTS WITHIN A RADIUS OF 50 (FIFTY) KILOMETRES FROM THE SAID GA-RANKUWA SHOPPING CENTRE TO THE SAID GA-RANKUWA SHOPPING CENTRE. THE VEHICLE SHALL BE STATIONED AT THE SAID GA-RANKUWA SHOPPING CENTRE.

OP.873538. (2) SEELETSIA DAVID MOPANE DM ID NO 5906166072085. (3) DISTRICT: PRETORIA. POSTAL ADDRESS: P.O. BOX 8108, ROSSLYN, ROSSLYN, 0200 C/O MOAGI G. P O BOX 8106, PRETORIA, 0001. (4) NEW APPLICATION(LATE RENEWAL). (5) 1 X 15 PASSENGERS. (6) THE CONVEYANCE OF TAXI PASSENGERS. (7) AUTHORITY: FROM KLIPGAT TO ROSSLYN AND BACK.

OP.873540. (2) MONGALE ABEL WILLIAM AW ID NO 6902255788086. (3) DISTRICT: PRETORIA. POSTAL ADDRESS: 3891 BLOCK B, MABOPANE, MABOPANE, 0190 C/O MOAGI G. P O BOX 8106, PRETORIA, 0001. (4) NEW APPLICATION(LATE RENEWAL). (5) 1 X 9 PASSENGERS. (6) THE CONVEYANCE OF TAXI PASSENGERS. (7) AUTHORITY: FROM MABOPANE TO WINTERVELDT AND BACK.

OP.873544. (2) MOLOSIWA KAGISO MACDONALD KM ID NO 7308315568089. POSTAL ADDRESS: P.O. BOX 205, RATSHIDI, RATSHIDI, 2739. (4) TRANSFER OF PERMIT, PERMIT NO. 871738/2 FROM THETHE PIET KGAOGANO PG (13 X PASSENGERS,

DISTRICT: MOLOPO). (7) AUTHORITY AS IN LAST MENTIONED PERMIT(S).

OP.873546. (2) PUDI THEBEETSILE KOEN TK ID NO 4301095484083. (3) DISTRICT: TAUNG. POSTAL ADDRESS: P.O.BOX 6036, DRYHARTS, DRYHARTS, 8595. (4) NEW APPLICATION(LATE RENEWAL). (5) 1 X 3 PASSENGERS. (6) THE CONVEYANCE OF OTHER. (7) AUTHORITY: CONVEYANCE OF SCHOLARS AND EDUCATORS. FROM DRY-HARTS TO PUDIMOE AT MAATLA HIGH SCHOOL AND BACK.

OP.873547. (2) LEPEDI PUISHO THOMAS PT ID NO 2203245140080. POSTAL ADDRESS: P.O.BOX 468, MAFIKENG, MAFIKENG, 2745. (4) TRANSFER OF PERMIT, PERMIT NO. 868575/4 FROM LEPEDI BOINGOTLO MERRIAM LATE ESTATE BM (9 X PASSENGERS, DISTRICT: UNKNOWN). (7) AUTHORITY AS IN LAST MENTIONED PERMIT(S).

OP.873549. (2) MOTHIBI KEITUMETSE SHIRLEY KS ID NO 6201280911080. POSTAL ADDRESS: P.O.BOX 326, MAFIKENG, MAFIKENG, 2745. (4) TRANSFER OF PERMIT, PERMIT NO. 868646/3 FROM CHABALALA JABULANE VICTOR JV (16 X PASSENGERS, DISTRICT: UNKNOWN). (7) AUTHORITY AS IN LAST MENTIONED PERMIT(S).

OP.873550. (2) REETSENG KEALEBOGA JOB KJ ID NO 6904255857085. POSTAL ADDRESS: P.O.BOX 957, TAUNG, TAUNG, 8584. (4) TRANSFER OF PERMIT, PERMIT NO. 870519/2 FROM MATHAISE MOSIMANEOTSILE JOHN MJ (15 X PASSENGERS, DISTRICT: TAUNG). (7) AUTHORITY AS IN LAST MENTIONED PERMIT(S).

OP.873551. (2) REETSENG MOTLHANKAOTSILE WHITE MW ID NO 3811285310089. (3) DISTRICT: TAUNG. POSTAL ADDRESS: P.O BOX 957, TAUNG, TAUNG, 8584 C/O MOCHUBELE O.D. 132 ZONE 3, ITSOSENG, 2744. (4) NEW APPLICATION(LATE RENEWAL). (5) 1 X 15 PASSENGERS. (6) THE CONVEYANCE OF TAXI PASSENGERS. (7) AUTHORITY: FROM MARANG BOTTLE STORE, MANTHESAD WITHIN THE TAUNG DISTRICT THROUGH MARANG VILLAGE. TURN LEFT AND PROCEED UNTIL ON ROAD R506 THEN TURN LEFT TO SCHWEIZER RENEKE AT SCHEIZER RENEKE TURN RIGHT ONTO ROAD R504 AND THEN UNTIL AT WOLMARANSTAD AND THEN TURN LEFT ONTO R29 AND PROCEED TO TAXI RANK IN PARK STREET KLERKSDORP, RETURN IN REVERSE OF THE FORWARD COMBI TO BE STATIONED AT MARANG BOTTLE STORE, MATHESTAD DISTRICT TAUNG.

OP.873552. (2) LEKOMA BOLELANG EDWIN BE ID NO 5710115269085. POSTAL ADDRESS: P.O.BOX 4113, MMABATHO, MMABATHO, 2735. (4) TRANSFER OF PERMIT, PERMIT NO. 867714/5 FROM DHLAMINI THEMBA SHADRACK TS (15 X PASSENGERS, DISTRICT: MOLOPO). (7) AUTHORITY AS IN LAST MENTIONED PERMIT(S).

OP.873559. (2) MACHELE ABISALOME ISRAEL AI ID NO 4707095619082. POSTAL ADDRESS: P.O. BOX 1484, MOGWASE, MOGWASE, 0314. (4) TRANSFER OF PERMIT, PERMIT NO. 873416/0 FROM MASIBI CLEMENT C (15 X PASSENGERS, DISTRICT: KUDUMANE). (7) AUTHORITY AS IN LAST MENTIONED PERMIT(S).

OP.873564. (2) MALINGA AARON MPIYAKHE AM ID NO 5809275933082. POSTAL ADDRESS: P O BOX 422, SUN CITY, SUN CITY, 0316. (4) TRANSFER OF PERMIT, PERMIT NO. 868059/3 FROM MOLEFE TANKISO ELIZABETH TE (15 X PASSENGERS, DISTRICT: UNKNOWN). (7) AUTHORITY AS IN LAST MENTIONED PERMIT(S).

OP.873565. (2) MOOKETSI BARENG ISHMAEL BI ID NO 5105035667080. (3) DISTRICT: MARICO. POSTAL ADDRESS: P O BOX 197, LERATO, LERATO, 2880. (4) NEW APPLICATION(LATE RENEWAL). (5) 1 X 16 PASSENGERS. (6) THE CONVEYANCE OF TAXI PASSENGERS. (7) AUTHORITY: FROM TLHOMESO PRIMARY SCHOOL AT GOPANE TO ZEERUST AND BACK.

OP.873566. (2) MAHADIKI BUTI PIET BP ID NO 4808065700082. (3) DISTRICT: TAUNG. POSTAL ADDRESS: P.O.BOX 15, SEKHING VILLAGE, PAMPIERSTAD, 8584 C/O CHARLENE KEDUETSWE MASIBI P.O BOX 5296 MMABATHO, 7623 NERIUN CRESANT UNIT 15 MB, 2735. (4) NEW APPLICATION. (5) 1 X 11 PASSENGERS. (6) THE CONVEYANCE OF OTHER. (7) AUTHORITY: FROM SEODING TO JANKEMPDORP AND BACK.

OP.873567. (2) BOYANG NEO JAMES NJ ID NO 4404195476080. POSTAL ADDRESS: P.O.BOX 74, KURUMAN, KURUMAN, 8460. (4) TRANSFER OF PERMIT, PERMIT NO. 873149/1 FROM MAKHOATI ALFRED TLHOUAT (10 X PASSENGERS, DISTRICT: KURUMAN). (7) AUTHORITY AS IN LAST MENTIONED PERMIT(S).

OP.873568. (2) MBOKAZI BUSISIWE SINA BS ID NO 7312250875087. POSTAL ADDRESS: 1555 LEBANON, MABOPANE, MABOPANE, 0152. (4) TRANSFER OF PERMIT, PERMIT NO. 867215/2 FROM TSHOTLANG DITO ESTHER DE (10 X PASSENGERS, DISTRICT: PRETORIA). (7) AUTHORITY AS IN LAST MENTIONED PERMIT(S).

OP.873569. (2) LEKALAKALA LENTSOANA ANDREW LA ID NO 4807145438085. (3) DISTRICT: BRITS. POSTAL ADDRESS: P.O. BOX 4510, BRITS, BRITS, 0250. (4)

NEW APPLICATION(LATE RENEWAL). (5) 2 X 16 PASSENGERS. (6) THE CONVEYANCE OF TAXI PASSENGERS. (7) AUTHORITY:
FROM RAMOSALODI THUSANANG BOTTLE STORE ON WONDERKOP 400 DISTRICT ODI II TO PLACE SITUATED A RADIUS OF FORTY (40) KILOMETRES FROM THE SAID RAMOSALODI THUSANANG BOTTLE STORE. FROM PLACES SITUATED WITHIN AN AREA WITH A RADIUS FORTY (40) KILOMETRES FROM THE SAID RAMOSALODI THUSANANG TO THE SAID RAMOSALODI THUSANANG BOTTLE STORE WONDERKOP 400 DISTRICT ODI II. THE SAID VEHICLE SHALL BE STATIONED AT THE SAID RAMOSALODI THUSANANG BOTTLE STORE.
FROM RAMOSALODI THUSANANG BOTTLE STORE ON WONDERKOP 450 DISTRICT ODI II TO PLACE SITUATED WITHIN A RADIUS OF FORTY (40) KILOMETRES FROM THE SAID RAMOSALODI THUSANANG BOTTLE STORE. FROM PLACES SITUATED WITHIN AN AREA WITH A RADIUS OF FORTY (40) KILOMETRES FROM THE SAID RAMOSALODI THUSANANG BOTTLE STORE TO THE SAID RAMOSALODI THUSANANG BOTTLE STORE WONDERKOP 450 DISTRICT ODI II. THE SAID VEHICLE SHALL BE STATIONED AT THE SAID RAMOSALODI THUSANANG BOTTLE STORE.

OP.873582. (2) NKOSI NKOTOLA SAM NS ID NO 5509195725085. (3) DISTRICT: RUSTENBURG. POSTAL ADDRESS: P.O. BOX 653, RUSTENBURG, RUSTENBURG, 0300. (4) NEW APPLICATION(LATE RENEWAL). (5) 1 X 11 PASSENGERS. (6) THE CONVEYANCE OF TAXI PASSENGERS. (7) AUTHORITY:
FROM BOITEKONG TAXI RANK TO RUSTENBURG TAXI RANK AND BACK.

OP.873583. (2) MOTLOKWA MOLEFANE GODFREY MG ID NO 6807295738084. (3) DISTRICT: MOLOPO. POSTAL ADDRESS: P.O.BOX 15191, LOPORUNG, LOPORUNG, 0000 C/O MOCHUBELE O.D. 132 ZONE 3, ITSOSENG, 2744. (4) NEW APPLICATION. (5) 1 X 15 PASSENGERS. (6) THE CONVEYANCE OF OTHER. (7) AUTHORITY:
FROM LOGAGANE PRIMARY SCHOOL TO MAFIKENG AND BACK.

OP.873584. (2) MANYEDI JANTJIE SAMUEL JS ID NO 4808305639082. (3) DISTRICT: MOLOPO. POSTAL ADDRESS: P.O.BOX 3402, MMABATHO, MMABATHO, 2735 C/O MOCHUBELE O.D. 132 ZONE 3, ITSOSENG, 2744. (4) NEW APPLICATION(LATE RENEWAL). (5) 1 X 15 PASSENGERS. (6) THE CONVEYANCE OF TAXI PASSENGERS. (7) AUTHORITY:
FROM MARIETLA SCHOOL IN MADIBE VILLAGE TO MAFIKENG TAXI RANK AND BACK.

OP.873586. (2) MOSIMEGE KEAOBOKA HERBERT KH ID NO 5901045322082. (3) DISTRICT: TAUNG. POSTAL ADDRESS: P.O.BOX 835, TAUNG STATION, TAUNG STATION, 8580. (4) NEW APPLICATION(LATE RENEWAL). (5) 1 X 14 PASSENGERS. (6) THE CONVEYANCE OF TAXI PASSENGERS. (7) AUTHORITY:
FROM MARANG BOTTLE STORE AT MANTHE DISTRICT TAUNG TO PLACES SITUATED WITHIN A RADIUS OF TWENTY-FIVE (25) KILOMETRES FROM THE SAID MARANG BOTTLE STORE. FROM PLACES SITUATED WITHIN AN AREA WITH A RADIUS OF TWENTY-FIVE (25) KILOMETRES FROM THE SAID MARANG BOTTLE STORE AT MANTHE TAUNG DISTRICT. THE SAID VEHICLE SHALL BE STATIONED AT THE SAID MARANG BOTTLE STORE.

OP.873588. (2) MAJOLA JOHNNY JONAS JJ ID NO 6205255685082. (3) DISTRICT: KLERKSDORP. POSTAL ADDRESS: 4624 EXT 3, ORKNEY, ORKNEY, 2620. (4) NEW APPLICATION. (5) 1 X 4 PASSENGERS. (6) THE CONVEYANCE OF ORGANISED PARTIES. (7) AUTHORITY:
FROM 4624 EXT 3 ORKNEY TO DIFFERENT PLACES WITHIN THE REPUBLIC OF SOUTH AFRICA. THE PARTIES WILL BE TRANSPORTED AS A GROUP TO ATTEND FUNERALS, RELIGIOUS GATHERINGS, SPORTS, SCHOOL TRIPS, PICNIC OR ANY SIMILAR KIND OF ORGANISED ENTERTAINMENT OR SEMINAR ATTENDANCE.

OP.873589. (2) KOKWE KEALEBOGA DAVID KD ID NO 6401245935089. POSTAL ADDRESS: P.O.BOX 2526, TAUNG STATION, TAUNG STATION, 8580. (4) TRANSFER OF PERMIT, PERMIT NO. 873393/0 FROM KOKWE NCHEBISANG GRACE NG (13 X PASSENGERS, DISTRICT: TAUNG). (7) AUTHORITY AS IN LAST MENTIONED PERMIT(S).

OP.873591. (2) MORABA MAKOU JOHANNES MJ ID NO 3807015707081. (3) DISTRICT: KLERKSDORP. POSTAL ADDRESS: 1043 MATHAMBO STREET, IKAGENG, POTCHEFSTROOM, 2520 C/O CHARLENE KEDUETSWE MASIBI P.O BOX 5296 MMABATHO, 7623 NERIUN CRESENT UNIT 15 MB, 2735. (4) NEW APPLICATION. (5) 1 X 15 PASSENGERS. (6) THE CONVEYANCE OF ORGANISED PARTIES. (7) AUTHORITY:
FROM IKAGENG TOWNSHIP AT POTCHEFSTROOM TO DIFFERENT DESTINATION WITHIN THE PLACES WITHIN THE REPUBLIC OF SOUTH AFRICA. THE PARTIES WILL BE TRANSPORTED AS A GROUP TO ATTEND OWN OR MORE OF THE FOLLOWING: FUNERALS, RELIGIOUS GATHERING, SPORTS, SCHOOL TRIPS, PICNIC OR ANY SIMILAR KIND OF ORGANISED ENTERTAINMENT.

OP.873592. (2) MAJOLA JOHNNY JONAS JJ ID NO 6205255685082. (3) DISTRICT: KLERKSDORP. POSTAL ADDRESS: 4624 EXT 3, ORKNEY, ORKNEY, 2620 C/O CHARLENE KEDUETSWE MASIBI P.O BOX 5296 MMABATHO, 7623 NERIUN CRESENT UNIT 15 MB, 2735. (4) NEW APPLICATION. (5) 1 X 10 PASSENGERS. (6) THE CONVEYANCE OF TAXI PASSENGERS. (7) AUTHORITY:
FROM ORKNEY TO VALL REEFS) (VAAL REEFS) AND BACK.

OP.873593. (2) MATHE VINCENT NORMAN VN ID NO 5606215181081. (3) DISTRICT: KURUMAN. POSTAL ADDRESS: P.O.BOX 133, MOTHIBISTAD, 8474. (4) NEW APPLICATION (LATE RENEWAL). (5) 1 X 15 PASSENGERS. (6) THE CONVEYANCE OF TAXI PASSENGERS. (7) AUTHORITY: FROM KAGISHO HEALTH CENTRE AT MOTHIBISTAD DISTRICT KUDUMANE TO PLACES SITUATED WITHIN A RADIUS OF THIRTY (30) KILOMETRES FROM THE SAID KAGISO HELATH CENTRE. FROM PLACES SITUATED WITHIN AN AREA WITH A RADIUS OF THIRTY (30) KILOMETRES FROM THE SAID KAGISO HEALTH CENTRE TO THE SAID KAGISO HELATH CENTRE AT MOTHIBISTAD KUDUMANE DISTRICT. THE SAID VEHICLE SHALL BE STATIONED AT THE SAID KAGISO HEALTH CENTRE.

OP.873594. (2) LEBOGO BEN B ID NO 4607265507085. (3) DISTRICT: ODI I. POSTAL ADDRESS: P.O.BOX 911063, ROSSLYN, ROSSLYN, 0200 C/O CHARLENE KEDUETSWE MASIBI P.O BOX 5296 MMABATHO, 7623 NERIUN CRESENT UNIT 15 MB, 2735. (4) NEW APPLICATION (LATE RENEWAL). (5) 1 X 10 PASSENGERS. (6) THE CONVEYANCE OF TAXI PASSENGERS. (7) AUTHORITY: FROM HOLO YA MMUSO YA DIPAKI TSA JEHOVA CHURCH AT ZONE 7 GA-RANKUWA DISTRICT ODI I TO PLACES SITUATED WITHIN A RADIUS OF THIRTY-FIVE (35) KILOMETRES FROM THE SAID HOLO YA MMUSO YA DIPAKI TSA JEHOVA TO THE SAID HOLO YA MMUSO YA DIPAKI TSA JEHOVA CHURCH AT ZONE 7 GA-RANKUWA DISTRICT ODI I. THE SAID VEHICLE SHALL BE STATIONED AT THE SAID HOLO YA MMUSO YA DIPAKI TSA JEHOVA.

OP.873595. (2) MABITILE TSHEDISO DANIEL TD ID NO 6403235610086. (3) DISTRICT: KLERKSDORP. POSTAL ADDRESS: 3456 EXT 4, KANANA, ORKNEY, 2620 C/O CHARLENE KEDUETSWE MASIBI P.O BOX 5296 MMABATHO, 7623 NERIUN CRESENT UNIT 15 MB, 2735. (4) NEW APPLICATION. (5) 1 X 15 PASSENGERS. (6) THE CONVEYANCE OF ORGANISED PARTIES. (7) AUTHORITY: FROM KANANA (ORKNEY) TO DIFFERENT DESTINATIONS WITHIN THE REPUBLIC OF SOUTH AFRICA. THE PARTIES WILL BE TRANSPORTED AS A GROUP TO ATTEND OWN OR MORE OF THE FUNERALS, RELIGIOUS GATHERING, SPORTS, SCHOOL TRIPS, PICNIC OR ANY SIMILAR KIND OF ORGANISED ENTERTAINMENT OR RECREATION OR SEMINAR ATTENDANCE.

OP.873599. (2) MOLAMU GOITSEONE RACHEL GR ID NO 5412150893081. (3) DISTRICT: MOLOPO. POSTAL ADDRESS: P.O.BOX 83, MONTSHIWA, MONTSHIWA, 2735. (4) NEW APPLICATION. (5) 1 X 10 PASSENGERS. (6) THE CONVEYANCE OF ORGANISED PARTIES. (7) AUTHORITY: CONVEYANCE WILL BE UNDER TAKEN IN SOUTH AFRICA FOR TOURISTS AS THEY VISIT SOUTH AFRICA, TRANSPORT OTHER ORGANISED GROUPS SUCH AS CHURCH GROUPS, FAMILIES ATTENDING FUNERALS & WEDDINGS; SCHOOL CHILDREN & PRE-SCHOOLS CHILDREN; SPORT TEAMS AND BACK.

OP.873603. (2) MARUMO JOY BOITUMELO JB ID NO 6105285810082. POSTAL ADDRESS: P.O. BOX 3193, MAFIKENG, MAFIKENG, 2745. (4) TRANSFER OF PERMIT, PERMIT NO. 866664/4 FROM SEPENG ALGY NALEDI KOOS ANK (15 X PASSENGERS, DISTRICT: MOLOPO). (7) AUTHORITY AS IN LAST MENTIONED PERMIT(S).

OP.873605. (2) MVEMBELI ZOLEXHOUE THOMAS ZT ID NO 5802285797084. (3) DISTRICT: MOLOPO. POSTAL ADDRESS: P.O.BOX 2732, MAFIKENG, MAFIKENG, 2745 C/O MOCHUBELE O.D. 132 ZONE 3, ITSOSENG, 2744. (4) NEW APPLICATION (LATE RENEWAL). (5) 1 X 16 PASSENGERS. (6) THE CONVEYANCE OF TAXI PASSENGERS. (7) AUTHORITY: FROM MMABATHO TO MAFIKENG. FROM SECONDARY SCHOOL IN UNIT 13 THEN PROCEED TO UNIT 14 VIA UNIT 15 TO UNITS 6, 7, 2 AND 8 THROUGH CITY TO KEMOLOS STREET IN MONTSHIWA TO STADT ON LUCAS MANGOPE HWAY TO MAFIKENG ON STA AND BACK.

OP.873607. (2) MARUMO MOTLALE ID NO 6407260892082. POSTAL ADDRESS: P.O BOX 3193 MAFIKENG, 2745. (4) TRANSFER OF PERMIT, PERMIT NO. 866664/4 FROM SEPENG ALGY NALEDI KOOS ANK (15 X PASSENGERS, DISTRICT: MOLOPO). (7) AUTHORITY AS IN LAST MENTIONED PERMIT(S).

OP.873608. (2) SESENYAMOTSE NT ID NO 460908544. (3) DISTRICT: TAUENG. POSTAL ADDRESS: P.O. BOX 153, TAUENG STATION, TAUENG, 2745. (4) NEW APPLICATION. (5) 1 X 13 PASSENGERS. (6) THE CONVEYANCE OF OTHERS. (7) AUTHORITY: CONVEYANCE OF SCHOLARS AND EDUCATORS FROM MOKHOTLONG, BATHLAPING, MOOKETSI ST P TROCHITZ COMMERCIAL HIGH SCHOOL TO MOKHOTLONG, BATHLAPING, MOOKETSI ST P TROCHITZ COMMERCIAL HIGH SCHOOL.

OP.873609. (2) RANTSIANE OLEBOG ID NO 580122584748. (3) DISTRICT: TAUENG. POSTAL ADDRESS: P.O. BOX 99, TAUENG STATION, TAUENG, 2745. (4) NEW APPLICATION. (5) 1 X 12 PASSENGERS. (6) THE CONVEYANCE OF OTHERS. (7) AUTHORITY: CONVEYANCE OF SCHOLARS AND EDUCATORS FROM MOKHOTLONG, BATHLAPING, MOOKETSI ST P TROCHITZ COMMERCIAL HIGH SCHOOL TO MOKHOTLONG, BATHLAPING, MOOKETSI ST P TROCHITZ COMMERCIAL HIGH SCHOOL.

OP.873610. (2) MONNAHELA TAOLO JACOB TJ ID NO 5707035892087. (3) DISTRICT: TAUNG. POSTAL ADDRESS: P.O.BOX 898, TAUNG STATION, TAUNG STATION, 8580. (4) NEW APPLICATION. (5) 1 X 3 PASSENGERS. (6) THE CONVEYANCE OF OTHER. (7) AUTHORITY: CONVEYANCE OF SCHOLARS AND EDUCATORS. FROM MOKGARENG TO MANKURUOANE TECHNICAL AND COMMERCIAL HIGH SCHOOL, BATLHAPING HIGH SCHOOL, ST PAUL'S HIGH SCHOOL, SERITLOANE SPECIAL SCHOOL AND BACK.

OP.873611. (2) MALEPE NGAKANE DAVID ND ID NO 4002285417087. (3) DISTRICT: TAUNG. POSTAL ADDRESS: P.O.BOX 368, TAUNG STATION, TAUNG STATION, 8580. (4) NEW APPLICATION. (5) 1 X 2 PASSENGERS. (6) THE CONVEYANCE OF OTHER. (7) AUTHORITY: CONVEYANCE OF SCHOLARS AND EDUCATORS. FROM BUXTEN TO SEBITLOANE SPECIAL SCHOOL, MMABANA EARLY LEARNING CENTRE, SACRED HEART PRIMARY SCHOOL AND BACK.

OP.873612. (2) SKWEIT LAXU PHILLIP LP ID NO 5009215250081. (3) DISTRICT: TAUNG. POSTAL ADDRESS: P.O.BOX 259, TAUNG STATION, TAUNG STATION, 8580. (4) NEW APPLICATION. (5) 1 X 14 PASSENGERS. (6) THE CONVEYANCE OF OTHER. (7) AUTHORITY: CONVEYANCE OF SCHOLARS AND EDUCATORS. FROM MANOKWANE TO THE FOLLOWING POINTS, ST PAUL'S PRIMARY, PINAGARE HIGH SCHOOL, BATLHAPING HIGH SCHOOL, SPECIAL SCHOOL, LETHOLA HIGH SCHOOL AND BACK.

OP.873613. (2) DICWALO OTHUSITSE JOSIAH OJ ID NO 6003095875082. (3) DISTRICT: TAUNG. POSTAL ADDRESS: P.O.BOX 7262, TAUNG STATION, TAUNG STATION, 8580. (4) NEW APPLICATION. (5) 1 X 2 PASSENGERS. (6) THE CONVEYANCE OF OTHER. (7) AUTHORITY: CONVEYANCE OF SCHOLARS AND EDUCATORS. FROM MODIMONG TO BATLHAPING HIGH SCHOOL, MANKUROANE HIGH SCHOOL, PINAGARE HIGH SCHOOL, ST PAUL'S HIGH SCHOOL AND BACK.

OP.873614. (2) QEBISA ABEL THULO AT ID NO 6001215262082. (3) DISTRICT: MOLOPO. POSTAL ADDRESS: P.O.BOX 1307, MAFIKENG, MAFIKENG, 2745. (4) NEW APPLICATION. (5) 1 X 15 PASSENGERS. (6) THE CONVEYANCE OF TAXI PASSENGERS. (7) AUTHORITY: FROM MAFIKENG TAXI RANK PROCEED TO LICHTENBURG THROUGH COLIGNY, THEN JOIN N14 TO VENTERSDORP THROUGH KRUGERSDORP, ROODEPORT TO JOHANNESBURG TAXI RANK AND BACK.

OP.873617. (2) AUTATA SEAKANGWANG JOSPHINE SJ ID NO 7211190683082. (3) DISTRICT: TAUNG. POSTAL ADDRESS: P.O.BOX 49, NORLIM, NORLIM, 8583. (4) NEW APPLICATION. (5) 1 X 15 PASSENGERS. (6) THE CONVEYANCE OF OTHER. (7) AUTHORITY: CONVEYANCE OF SCHOLARS AND EDUCATORS. FROM MOKGARENG TO TAUNG POINTS ARE AS FOLLOWS PINAGARE HIGH SCHOOL, BATLHAPING HIGH SCHOOL, MANKUROANE HIGH SCHOOL AND ST PAUL'S HIGH SCHOOL AND BACK.

OP.873618. (2) MANTHE MODISAEMANG GLADWIN MG ID NO 7511215680082. (3) DISTRICT: TAUNG. POSTAL ADDRESS: P.O.BOX 3355, TAUNG STATION, TAUNG STATION, 8580. (4) NEW APPLICATION. (5) 1 X 3 PASSENGERS. (6) THE CONVEYANCE OF OTHER. (7) AUTHORITY: CONVEYANCE OF SCHOLARS AND EDUCATORS. FROM PITSONG TO ST PAUL'S HIGH SCHOOL AT TAUNG AND BACK.

OP.873619. (2) SMOUS FRANK MONCHO FM ID NO 6310135889084. (3) DISTRICT: TAUNG. POSTAL ADDRESS: P.O.BOX 780, TAUNG STATION, TAUNG STATION, 8580. (4) NEW APPLICATION. (5) 1 X 2 PASSENGERS. (6) THE CONVEYANCE OF OTHER. (7) AUTHORITY: CONVEYANCE OF SCHOLARS AND EDUCATORS. FROM LOKALENG TO THE FOLLOWING POINTS: MMABANA EARLY LEARNING CENTRE, BANA-BATHARI PRE PRIMARY SCHOOL, ST PAUL'S MIDDLE SCHOOL AND SACRED HEART PRIMARY SCHOOL AND BACK.

OP.873620. (2) MOTLHABANE PRINCE MOSIMANEGAPE PM ID NO 5408285854089. (3) DISTRICT: TAUNG. POSTAL ADDRESS: P.O.BOX 5187, TAUNG, TAUNG, 8584. (4) NEW APPLICATION. (5) 1 X 3 PASSENGERS. (6) THE CONVEYANCE OF TAXI PASSENGERS. (7) AUTHORITY: CONVEYANCE OF SCHOLARS AND EDUCATORS. FROM LOCAL VILLAGE TO LERENG BANA CRECHE, BANA BA THARI CRECHE, LESANG BANA CRECHE, MPEPI CRECHE, SACRED HEART PRIMARY SCHOOL, MMABANA ELC, SPECIAL SCHOOL, BEEZY BEES NURSERY AND PRE-SCHOOL AND BACK.

OP.873621. (2) MONNAHELA MITINTINYANE PATRICK MP ID NO 5004035250080. (3) DISTRICT: TAUNG. POSTAL ADDRESS: P.O.BOX 3196, TAUNG STATION, TAUNG STATION, 8580. (4) NEW APPLICATION. (5) 1 X 3 PASSENGERS. (6) THE CONVEYANCE OF OTHER. (7) AUTHORITY: CONVEYANCE OF SCHOLARS AND EDUCATORS. FROM MOKGARENG TO ST PAUL'S HIGH SCHOOL, SACRED HEART PRIMARY SCHOOL AND

BACK.

OP.873630. (2) MASHIKE TSHEPO EDWARD TE ID NO 6511126014083. (3) DISTRICT: MORETELE 1. POSTAL ADDRESS: 2512 TEMBA, TEMBA, TEMBA, 0407. (4) NEW APPLICATION(LATE RENEWAL). (5) 1 X 10 PASSENGERS. (6) THE CONVEYANCE OF TAXI PASSENGERS. (7) AUTHORITY: FROM TEMBA VIA MAJANENG, LEPHENGVILLE, TWEETFONTEIN, DRY-GIN, MAROKOLONG, GARAMOTSE, BOSPLAAS WEST & EAST, CAROUSEL, BABELEGI, SEKAMPANENG, MANDELA VILLAGE PORTION 12 AND BACK.

OP.873638. (2) MACALA MOLEBOGE PEGGY MP ID NO 6406140410088. POSTAL ADDRESS: 3 JACARANDA AVENUE, REVIERA PARK, MAFIKENG, 2745. (4) TRANSFER OF PERMIT, PERMIT NO. 866650/4 FROM MACALA HENRY BANGISO HB (10 X PASSENGERS, DISTRICT: MOLOPO). (7) AUTHORITY AS IN LAST MENTIONED PERMIT(S).

OP.873654. (2) MOLALE ELSIE MAPULA EM ID NO 5710170829088. (3) DISTRICT: RUSTENBURG. POSTAL ADDRESS: RUSTENBURG, 0300. (4) NEW APPLICATION(LATE RENEWAL). (5) 1 X 15 PASSENGERS. (6) THE CONVEYANCE OF TAXI PASSENGERS. (7) AUTHORITY: FROM NKAGISANG GENERAL DEALER AT MOSENTHAL ON BIERKRRAL 120 DISTRICT BAFOKENG TO PLACES SITUATED WITHIN A RADIUS OF FORTY (40) KILOMETRES FROM THE SAID NKAGISANG GENERAL DEALER. FROM PLACES SITUATED WITHIN AN AREA WITH A RADIUS OF FORTY (40) KILOMETRES FROM THE SAID NKAGISANG GENERAL DEALER TO THE SAID NKAGISANG GENERAL DEALER AT MOSENTHAL ON BIERKRAAL 120 DISTRICT BAFOKENG. THE SAID VEHICLE SHALL BE STATIONED AT THE SAID NKAGISANG GENERAL DEALER.

OP.873655. (2) MAGOLEGO MOLESHE GEORGE MG ID NO 5501275707083. (3) DISTRICT: PRETORIA. POSTAL ADDRESS: P.O BOX 211-2189, ROSSLYN, 0200. (4) NEW APPLICATION(LATE RENEWAL). (5) 1 X 12 PASSENGERS. (6) THE CONVEYANCE OF TAXI PASSENGERS. (7) AUTHORITY: FROM MADLOZINI CASH STORE SITUATED AT WINTERVELDT DISTRICT ODI I TO PLACES SITUATED WITHIN A RADIUS OF THIRTY (30) KILOMETRES FROM THE SAID MADLOZINI CASH STORE. FROM PLACES SITUATED WITHIN AN AREA WITH A RADIUS OF THIRTY (30) KILOMETRES FROM THE SAID MADLOZINI CASH STORE TO THE SAID MADLOZINI CASH STORE SITUATED AT WINTERVELDT DISTRICT ODI I. THE SAID VEHICLE SHALL BE STATIONED AT THE SAID MADLOZINI CASH STORE.

OP.873656. (2) MATHE VINCENT NORMAN VN ID NO 5606215181081. (3) DISTRICT: KURUMAN. POSTAL ADDRESS: P.O.BOX 133, MOTHIBISTAD, 8474. (4) NEW APPLICATION. (5) 1 X 65 PASSENGERS. (6) THE CONVEYANCE OF OTHER. (7) AUTHORITY: CONVEYANCE OF SCHOLARS AND EDUCATORS. FROM MOTHIBISTAD THROUGH MAGOJANENG, SEODING VILLAGE TO BATLHARO TLHAPING HIGH, GALALETSANG SCIENCE HIGH SCHOOL, BAITIREDI TECHNICAL AND COMMERCIAL HIGH SCHOOL, REKGARATLILE HIGH SCHOOL, WRENCHVILLE HIGH SCHOOL AND BACK.

OP.873657. (2) MATHE VINCENT NORMAN VN ID NO 5606215181081. (3) DISTRICT: KURUMAN. POSTAL ADDRESS: P.O.BOX 133, MOTHIBISTAD, 8474. (4) NEW APPLICATION. (5) 1 X 0 PASSENGERS. (6) THE CONVEYANCE OF OTHER. (7) AUTHORITY: CONVEYANCE OF SCHOLARS AND EDUCATORS. FROM LYKSO TO DIFFERENT FARMS BACK TO LYKSO SCHOOL.

from/van : 2003/07/04
from/van : G52/2003

to/tot : 2003/07/04
to/tot : G52/2003

OP.872982. (2) MOFOKENG LEGELE GERT LG ID NO 5112255777086. (3) DISTRICT: RUSTENBURG. POSTAL ADDRESS: P.O. BOX 96, SAULSPOORT, SAULSPOORT, 0316. (4) NEW APPLICATION(LATE RENEWAL). (5) 1 X 16 PASSENGERS. (6) THE CONVEYANCE OF TAXI PASSENGERS. (7) AUTHORITY: FROM KAMEELBOOM TRADING STORE AT KAMEELBOOM DISTRICT MANKWE TO PLACES SITUATED WITHIN A RADIUS OF 80 KILOMETRES. FROM THE SAID KAMEELBOOM TRADING STORE TO THE SAID KAMEELBOOM TRADING STORE AT KAMEELBOOM DISTRICT MANKWE.

OP.873306. (2) TSHUMA NICOLUS JOSHUA ESTATE LATE NJ ID NO 4606115520082. (3) DISTRICT: MOLOPO. POSTAL ADDRESS: P O BOX 761, MAFIKENG, 2745 C/O MOCHUBELE O.D. 132 ZONE 3, ITSOSENG, 2744. (4) NEW APPLICATION(LATE RENEWAL). (5) 1 X 15 PASSENGERS. (6) THE CONVEYANCE OF TAXI PASSENGERS. (7) AUTHORITY: FROM UNIT 13 VIA 14, 15, 9, 10, 12, 8, 7, 5, 2, MEGA-CITY, MONTSHIOA JOIN VRYBURG ROAD TO MAFIKENG STATION ROAD AND BACK.

OP.873475. (2) BUFFEL GOTSILEMANG ANDREAS GA ID NO 4807135156085. (3) DISTRICT: TAUNG. POSTAL ADDRESS: P O BOX 5335, TAUNG, TAUNG, 8584. (4) ADDITIONAL VEHICLE. (5) 1 X 15 PASSENGERS. (6) THE CONVEYANCE OF TAXI PASSENGERS. (7) AUTHORITY: FROM MARANATHA MIDDLE SCHOOL TO TAUNG TAXI RANK. FROM RANK TO VIA SCHWEIZER-RENEKE AND WOLMARANSTAD TO KLERKSDORP AND BACK AT THE SAME ROUTE.

OP.873590. (2) PLAATJIE MOSIMANEOTSILE EMMANUEL ME ID NO 7808145490081. POSTAL ADDRESS: P.O.BOX 5550, TAUNG, TAUNG, 8584. (4) TRANSFER OF PERMIT , PERMIT NO. 870108/2 FROM MOTSAJE GAONAKGOSI THEOPHILUS GT (16 X PASSENGERS, DISTRICT: TAUNG). (7) AUTHORITY AS IN LAST MENTIONED PERMIT(S).

OP.873623. (2) THULARE MOTLATSI THERMITUS MT ID NO 5510290799082. (3) DISTRICT: PRETORIA. POSTAL ADDRESS: 2151 BLOCK B, MABOPANE, MABOPANE, 0190 C/O MOAGI G. P O BOX 8106, PRETORIA, 0001. (4) NEW APPLICATION (LATE RENEWAL). (5) 1 X 11 PASSENGERS. (6) THE CONVEYANCE OF TAXI PASSENGERS. (7) AUTHORITY: FROM MABOPANE STATION TO GA-RANKUWA AND BACK.

OP.873624. (2) SEKANO SIMON BARNEY SB ID NO 4510125444186. (3) DISTRICT: PRETORIA. POSTAL ADDRESS: 148 BLOCK D, MABOPANE, MABOPANE, 0190 C/O MOAGI G. P O BOX 8106, PRETORIA, 0001. (4) NEW APPLICATION(LATE RENEWAL). (5) 1 X 10 PASSENGERS. (6) THE CONVEYANCE OF TAXI PASSENGERS. (7) AUTHORITY: FROM MABOPANE TO GA-RANKUWA AND BACK.

OP.873628. (2) MORAKE RASEBOLELO PETER RP ID NO 5908145873088. (3) DISTRICT: MORETELE 1. POSTAL ADDRESS: P.O.BOX 1006, MAKAPANSTAD, MAKAPANSTAD, 0404 C/O MOAGI G. P O BOX 8106, PRETORIA, 0001. (4) NEW APPLICATION(LATE RENEWAL). (5) 1 X 16 PASSENGERS. (6) THE CONVEYANCE OF TAXI PASSENGERS. (7) AUTHORITY: FROM TLHABANE STORE AT DIKEBU ON WILDEBEESKUIL 173 DISTRICT MORETELE I TO PLACE SITUATED WITHIN A RADIUS OF SIXTY (60) KILOMETRES FROM THE SAID TLHABANE STORE. FROM PLACES SITUATED WITHIN AN AREA WITH A RADIUS OF SIXTY (60) KILOMETRES FROM THE SAID TLHABANE STORE TO THE SAID TLHABANE STORE AT DIKEBU ON WILDEBEESKUIL 173 DISTRICT MORETELE I. THE SAID VEHICLE SHALL BE STATIONED AT THE SAID TLHABANE STORE.

OP.873633. (2) SKOSANA ZACHARIA ZANELE ZZ ID NO 6911195483088. POSTAL ADDRESS: P.O. BOX 710, HAMMANSKRAAL, HAMMANSKRAAL, 0400. (4) TRANSFER OF PERMIT , PERMIT NO. 873420/0 FROM MASHIMBYE TLAYANA JOHN TJ (10 X PASSENGERS, DISTRICT: MORETELE 1). (7) AUTHORITY AS IN LAST MENTIONED PERMIT(S).

OP.873671. (2) THEMA TLHORISO DANIEL TD ID NO 5203245272088. (3) DISTRICT: BRITS. POSTAL ADDRESS: P O BOX 2198, BRITS, BRITS, 0250. (4) NEW APPLICATION. (5) 1 X 15 PASSENGERS. (6) THE CONVEYANCE OF OTHER. (7) AUTHORITY: CONVEYANCE OF SCHOLARS AND EDUCATORS. FROM LETLHABILE TO BRITS TO THE FOLLOWING SCHOOLS RABONNI CHRISTIAN SCHOOL, CENTRAL SECONDARY SCHOOL, ACADEMY CHRISTIAN SCHOOL AND BACK TO LETLHABILE.

OP.873673. (2) RAMASWELE NELSON SHIMANE NS ID NO 5309085599082. (3) DISTRICT: PRETORIA. POSTAL ADDRESS: 677 LEBANON, MABOPANE, MABOPANE, 0190. (4) NEW APPLICATION. (5) 1 X 9 PASSENGERS. (6) THE CONVEYANCE OF TAXI PASSENGERS. (7) AUTHORITY: ON TRIPS WITHIN GA-RANKUWA TOWNSHIP ONLY. SUBJECT TO 1 (ONE) HOUR PRO-FORMA RESTRICTION AS PER ANNEXURE ATTACHED.

OP.873675. (2) MOTLELE PETRUS BOJOSI PB ID NO 6212065839081. POSTAL ADDRESS: 1134 KGOGO STREET, IPELEGENG, SWEIZER RENEKE, 2780. (4) TRANSFER OF PERMIT, PERMIT NO. 869863/3 FROM DINOGE TSHOTLEGO GILLIE TG (15 X PASSENGERS, DISTRICT: SCHWEIZER-RENEKE). (7) AUTHORITY AS IN LAST MENTIONED PERMIT(S).

OP.873678. (2) SECHEL ELIAS BOIKI EL ID NO 6808205779085. (3) DISTRICT: RUSTENBURG. POSTAL ADDRESS: BOX 161, SAULPOORT, MOGWASE, 0318. (4) NEW APPLICATION. (5) 1 X 0 PASSENGERS. (6) THE CONVEYANCE OF TAXI PASSENGERS. (7) AUTHORITY: FROM MOGWASE AT 2212 TO BOSHOEK LAER SCHOOL AND BACK.

OP.873679. (2) MTSHALI BUTI WILLIAM BW ID NO 7008115527083. (3) DISTRICT: RUSTENBURG. POSTAL ADDRESS: P O BOX 1638, SUN CITY, SUN CITY, 0316. (4) NEW APPLICATION. (5) 1 X 0 PASSENGERS. (6) THE CONVEYANCE OF TAXI PASSENGERS. (7) AUTHORITY: FROM LEDIG AT KHUTSONG SECTION TO BOSHOEK LAER SKOOL, HF HIGH SCHOOL AND BACK.

OP.873687. (2) MOSAPA TIMOTHY MOTHEO TM ID NO 6210106851081. (3) DISTRICT: BRITS. POSTAL ADDRESS: P.O. BOX 399, BRITS, BRITS, 0000. (4) NEW APPLICATION(LATE RENEWAL). (5) 1 X 12 PASSENGERS. (6) THE CONVEYANCE OF TAXI PASSENGERS. (7) AUTHORITY: VANAF RIETGAT 224, DISTRIK ODI I NA BRITS GELEE OP DIE PLAAS ROODEKOPJES 417 DISTRIK BRITS OOR DIE VOLGENDE ROETE: RIETGAT 224, KLIPGAT 243, NIETGEDACHT 242, BLAAUWBANK 241, HARTEBESPOORT C419, PLAAS 426, PLAAS C419, ROODEKOPJES 417, EN TERUG VIA DIESELFDE ROETE OMGEKEERD. VOERTUIG GESTASIONEER TE WORD TE RIETGAT 224, DISTRIK ODI I.

OP.873703. (2) NAKANA TUELO BENJAMIN TB ID NO 6601195062087. POSTAL ADDRESS: P.O. BOX 103, PUDIMOE, PUDIMOE, 8581. (4) TRANSFER OF PERMIT, PERMIT NO. 869614/4 FROM LENCWE LENCWE ERNEST LE (16 X PASSENGERS, DISTRICT: TAUNG). (7) AUTHORITY AS IN LAST MENTIONED PERMIT(S).

OP.873723. (2) KOHITLHETSE KELEKILE ELISA KE ID NO 4712305327088. (3) DISTRICT: TAUNG. POSTAL ADDRESS: P.O. BOX 136, TAUNG STATION, TAUNG STATION, 8580. (4) NEW APPLICATION(LATE RENEWAL). (5) 1 X 15 PASSENGERS. (6) THE CONVEYANCE OF TAXI PASSENGERS. (7) AUTHORITY: FROM TAUNG STATION VIA MANTHESAD, SCHWEIZER-RENEKE, WOLMARANSTAD TO KLERKSDORP AND BACK.

OP.873726. (2) MOLEFE GEORGE PETRUS GP ID NO 4610225495086. (3) DISTRICT: BRITS. POSTAL ADDRESS: P.O. BOX 4099, BRITS, BRITS, 0000 C/O MOCHUBELE O.D. 132 ZONE 3, ITSOSENG, 2744. (4) NEW APPLICATION(LATE RENEWAL). (5) 1 X 16 PASSENGERS. (6) THE CONVEYANCE OF TAXI PASSENGERS. (7) AUTHORITY: FROM BOITUMELO SHOPPING CENTRE ON RIETGAT TRUST 224 JQ DISTRICT ODI I TO PLACES SITUATED WITHIN A RADIUS OF SIXTY (60)KILOMETRES FROM THE SAID BOITUMELO SHOPPING CENTRE TO THE SAID BOITUMELO SHOPPING CENTRE ON RIETGAT TRUST 224 JQ DISTRICT ODI I. THE SAID VEHICLE SHALL BE STATIONED AT THE SAID BOITUMELO SHOPPING CENTRE.

OP.873727. (2) MOCUMINYANE PETER THAPELO PT ID NO 5709055869086. (3) DISTRICT: MOLOPO. POSTAL ADDRESS: BOX 1016, MAFIKENG, MAFIKENG, 2745 C/O MOCHUBELE O.D. 132 ZONE 3, ITSOSENG, 2744. (4) NEW APPLICATION(LATE RENEWAL). (5) 1 X 16 PASSENGERS. (6) THE CONVEYANCE OF TAXI PASSENGERS. (7) AUTHORITY: FROM BOSIGO'S HOUSE AT MAJEMANTSHO DISTRICT MOLOPO TO PLACES SITUATED WITHIN A RADIUS OF FIFTEEN (15) KILOMETRES FROM THE SAID BOSIGO'S HOUSE. FROM PLACES SITUATED WITHIN AN AREA WITH A RADIUS OF FIFTEEN (15) KILOMETRES FROM THE SAID BOSIGO'S HOUSE TO THE SAID BOSIGO'S HOUSE AT MAJEMANTSHO DISTRICT MOLOPO. THE SAID VEHICLE SHALL BE STATIONED AT THE SAID BOSIGO'S HOUSE.

OP.873728. (2) TSOLO MOTSUMI WILLIAM MW ID NO 4901265129085. (3) DISTRICT: DITSOBOTLA. POSTAL ADDRESS: 122 ZONE 3, ITSOSENG, ITSOSENG, 2744 C/O MOCHUBELE O.D. 132 ZONE 3, ITSOSENG, 2744. (4) NEW APPLICATION(LATE RENEWAL). (5) 1 X 15 PASSENGERS. (6) THE CONVEYANCE OF TAXI PASSENGERS. (7) AUTHORITY: FROM BORAKANELO SHOPPING CENTRE SITUATED IN ZONE 3 ITSOSENG ON FARM DEHOOP DISTRICT DITSOBOTLA TO JOHANNESBURG CITY DISTRICT JOHANNESBURG VIA THE FOLLOWING ROUTE AND REVERSE OF THE FORWARD JOURNEY. FROM BORAKANELO SHOPPING CENTRE PROCEED STRAIGHT INTO REV. KEKANA ROAD PROCEED TO T-JUNCTION BODIBE/THUSONG TURN RIGHT PROCEED TO VERDWAAL SHIELA THUSONG HOSPITAL PROCEED TO THE BORDER BOP/RSA. KLIPDRIFTLAAGTE TURN RIGHT INTO R52 PROCEED TO LICHTENBURG. AT THE FOURWAY STOP TURN RIGHT INTO BUITEN STREET ALONG (R505) PROCEED TO THE T-JUNCTION TURN LEFT INTO R47 PROCEED TO COLIGNY CIRCLE TURN LEFT PROCEED ALONG R47 TO VENTERSDORP. VENTERSDORP

THROUGH VAN RIEBEECK STREET TURN RIGHT INTO HENDRICK POTGIETER PROCEED TO RANDFONTEIN. KRUGERSDORP, RODEPOORT PROCEED ALONG R41 TO WES-RAND. THEN JOHANNESBURG TAXI RANK THROUGH WANDERERS STREET AND PARK STATION STREET IN JOHANNESBURG. THE SAID VEHICLE TO BE STATIONED AT BORAKANELO SHOPPING CENTRE SITUATED IN ITSOSENG DISTRICT DITSOBOTLA. TARIFF: AS PER AGREEMENT TIME TABLE: AS AND WHEN REQUIRED.

OP.873729. (2) MOTHIBA MATSIMELA PHILLEMONT MP ID NO 2303115157089. (3) DISTRICT: MOLOPO. POSTAL ADDRESS: BOX 6464, MMABATHO, MMABATHO, 2735 C/O MOCHUBELE O.D. 132 ZONE 3, ITSOSENG, 2744. (4) NEW APPLICATION(LATE RENEWAL). (5) 1 X 16 PASSENGERS. (6) THE CONVEYANCE OF TAXI PASSENGERS. (7) AUTHORITY: FROM SEBOANA MILLS SITUATED AT MAFIKENG INDUSTRIAL SITE, DISTRICT MAFIKENG TO PLACES SITUATED WITHIN A RADIUS OF THIRTY (30)KM. FROM THE SAID SEBOWANA MILLS TO THE SAID SEBOWANA MILLS AT MAFIKENG INDUSTRIAL SITE DISTRICT MOLOPO.

OP.873730. (2) MIGA LINDANE DAVID LD ID NO 4208265547088. (3) DISTRICT: DITSOBOTLA. POSTAL ADDRESS: P.O.BOX 543, DELAREYVILLE, DELAREYVILLE, 2770 C/O CHARLENE KEDUETSWE MASIBI P.O BOX 5296 MMABATHO, 7623 NERIUN CRESENT UNIT 15 MB, 2735. (4) NEW APPLICATION. (5) 1 X 8 PASSENGERS. (6) THE CONVEYANCE OF TAXI PASSENGERS. (7) AUTHORITY: FROM KOPELA, SUNNISHOF, OTTOSDAL, KLERKSDORP, POTCHEFSTROOM TO JAHANNESBURG TAXI RANK AND BACK.

OP.873731. (2) SEDUPANE KGOSIEKAE JOHN KJ ID NO 5005165760087. (3) DISTRICT: TAUNG. POSTAL ADDRESS: P.O.MANTHE STAD, MANTHE VILLAGE, TAUNG, 8585 C/O CHARLENE KEDUETSWE MASIBI P.O BOX 5296 MMABATHO, 7623 NERIUN CRESENT UNIT 15 MB, 2735. (4) NEW APPLICATION(LATE RENEWAL). (5) 1 X 15 PASSENGERS. (6) THE CONVEYANCE OF TAXI PASSENGERS. (7) AUTHORITY: FROM MANTHESAD TRIBAL AUTHORITY OFFICE IN MANTHESAD DISTRICT TAUNG TO PLACES SITUATED WITHIN A RADIUS OF TWENTY (20)KM FROM THE SAID MANTHESAD TRIBAL AUTHORITY. FROM PLACES SITUATED WITHIN AN AREA WITH A RADIUS OF TWENTY (20)KM FROM THE SAID MANTHESAD TRIBAL AUTHORITY OFFICE TO THE SAID MANTHESAD TRIBAL AUTHORITY OFFICE IN MANTHESAD DISTRICT TAUNG. THE SAID VEHICLE SHALL BE STATIONED AT THE SAID MANTHESAD TRIBAL AUTHORITY OFFICE.

OP.873732. (2) MAJOLO MENYATSO TIMOTHY SIMON MTS ID NO 5307105500080. (3) DISTRICT: POTCHEFSTROOM. POSTAL ADDRESS: 104KLEURPOORT STREET, PROMOSA, POTCHEFSTROOM, 2531 C/O CHARLENE KEDUETSWE MASIBI P.O BOX 5296 MMABATHO, 7623 NERIUN CRESENT UNIT 15 MB, 2735. (4) NEW APPLICATION. (5) 1 X 10 PASSENGERS. (6) THE CONVEYANCE OF ORGANISED PARTIES. (7) AUTHORITY: FROM PROMOSA TOWNSHIP TO DIFFERENT DESTINATION WITHIN THE REPUBLIC OF SOUTH AFRICA THE PARTIES WILL BE TRANSPORTED AS A GROUP TO ATTEND ONE OR MORE OF THE FOLLOWING, FUNERALS, RELIGIOUS GATHERING, SPORTS, SCHOOL TRIPS OR ANY SIMILAR KIND OF ORGANISATION ENTERTAINMENT RECREATION OR SEMINAR.

OP.873733. (2) BATHEBENG PEBA WILLIAM WP ID NO 4408275459080. (3) DISTRICT: MOLOPO. POSTAL ADDRESS: P.O.BOX 3182, MMABATHO, 2735 C/O MOCHUBELE O.D. 132 ZONE 3, ITSOSENG, 2744. (4) NEW APPLICATION(LATE RENEWAL). (5) 1 X 16 PASSENGERS. (6) THE CONVEYANCE OF TAXI PASSENGERS. (7) AUTHORITY: FROM OMEGA GENERAL DEALER AT RAMATLABAMA VILLAGE DISTRICT MOLOPO TO PLACES SITUATED WITHIN A RADIUS OF TWENTY (20)KM. FROM THE SAID OMEGA GENERAL DEALER TO THE SAID OMEGA GENERAL DEALER AT RAMATLABAMA VILLAGE.

OP.873734. (2) MATJI MOLEFE DAVID MD ID NO 6010166018088. (3) DISTRICT: PRETORIA. POSTAL ADDRESS: P.O.BOX 150, RANTEBENG SECTION, RANTEBENG SECTION, 0415 C/O MOAGI G. P O BOX 8106, PRETORIA, 0001. (4) NEW APPLICATION(LATE RENEWAL). (5) 1 X 16 PASSENGERS. (6) THE CONVEYANCE OF TAXI PASSENGERS. (7) AUTHORITY: FROM MAKAPANSTAD TO LEBOTLOANE AND BACK.

OP.873735. (2) MONARENG BILLY LEHABE BL ID NO 5209015817085. (3) DISTRICT: MORETELE 1. POSTAL ADDRESS: P.O.BOX 297, MAKAPANSTAD, MAKAPANSTAD, 0400 C/O MOAGI G. P O BOX 8106, PRETORIA, 0001. (4) NEW APPLICATION (LATE RENEWAL). (5) 1 X 16 PASSENGERS. (6) THE CONVEYANCE OF TAXI PASSENGERS. (7) AUTHORITY: FROM ITSOSENG BOTTLE STORE AT TLADISTAD ON LEEUWKRAAL 50 DISTRICT MORETELE 1 TO PLACES SITUATED WITHIN A RADIUS OF FORTY (40) KILOMETRES FROM THE SAID ITSOSENG BOTTLE STORE. FROM PLACES SITUATED WITHIN AN AREA WITH A RADIUS OF FORTY (40) KILOMETRES FROM THE SAID ITSOSENG BOTTLE STORE TO THE SAID ITSOSENG BOTTLE STORE AT TLADISTAD ON LEEUWKRAAL 50 DISTRICT MORETELE 1. THE SAID VEHICLE SHALL BE STATIONED AT THE SAID ITSOSENG BOTTLE STORE.

OP.873736. (2) MATHIBE RAMOREPI ALFRED RA ID NO 4904165601088. (3) DISTRICT: MORETELE 1. POSTAL ADDRESS: P.O.BOX 171, HAMMANSKRAAL, HAMMANSKRAAL, 0400 C/O MOAGI G. P O BOX 8106, PRETORIA, 0001. (4) NEW

APPLICATION(LATE RENEWAL). (5) 1 X 16 PASSENGERS. (6) THE CONVEYANCE OF TAXI PASSENGERS. (7) AUTHORITY: FROM KEKANA CASH STORE AT LEBOTLOANE ON HAAKDOORNLAAGTE 167 DISTRICT MORETELE I TO PLACES SITUATED WITHIN A RADIUS OF SEVENTY (70)KM FROM THE SAID KEKANA CASH STORE. FROM PLACES SITUATED WITHIN AN AREA WITH A RADIUS OF SEVENTY (70)KM FROM THE SAID KEKANA CASH STORE TO THE SAID KEKANA CASH STORE AT LEBOTLOANE ON HAAKDOORNLAAGTE 167 DISTRICT MORETELE I. THE SAID VEHICLE SHALL BE STATIONED AT THE SAID KEKANA CASH STORE.

OP.873737. (2) SAMBO NKETANE JOSEPH NJ ID NO 6712305641080. (3) DISTRICT: PRETORIA. POSTAL ADDRESS: P O BOX 231, MAJANENG, MAJANENG, 0402 C/O MOAGI G. P O BOX 8106, PRETORIA, 0001. (4) NEW APPLICATION(LATE RENEWAL). (5) 1 X 16 PASSENGERS. (6) THE CONVEYANCE OF TAXI PASSENGERS. (7) AUTHORITY: FROM DERTIG, MATHIBESTAD, MAKAPANSTAD, SWARTDAM, MOEKA, MOTLE, ZOUTPAN, MABOPANE STATION AND BACK.

OP.873738. (2) SINDANE NICKLAAS N ID NO 6503065736081. (3) DISTRICT: PRETORIA. POSTAL ADDRESS: 499 BLOCK F, SOSHANGUVE, SOSHANGUVE, 0152 C/O MOAGI G. P O BOX 8106, PRETORIA, 0001. (4) NEW APPLICATION(LATE RENEWAL). (5) 1 X 10 PASSENGERS. (6) THE CONVEYANCE OF TAXI PASSENGERS. (7) AUTHORITY: FROM MABOPANE RAILWAY STATION TO HAMMANSKRAAL AND BACK.

OP.873739. (2) MASHIKE MPHUTJI FRANK MF ID NO 5206095239081. (3) DISTRICT: PRETORIA. POSTAL ADDRESS: PRIVATE BAG X375, MAKAPANSTAD, MAKAPANSTAD, 0000 C/O MOAGI G. P O BOX 8106, PRETORIA, 0001. (4) NEW APPLICATION(LATE RENEWAL). (5) 1 X 16 PASSENGERS. (6) THE CONVEYANCE OF TAXI PASSENGERS. (7) AUTHORITY: FROM BEDWANG 5 DISTRICT MORETELE I TO PLACES SITUATED WITHIN A RADIUS OF THIRTY-FIVE (35)KM FROM THE SAID BEDWANG 5. FROM PLACES SITUATED WITHIN AN AREA WITH A RADIUS OF THIRTY-FIVE (35)KM FROM THE SAID BEDWANG 5 TO THE SAID BEDWANG 5 DISTRICT MORETELE I. THE SAID VEHICLES SHALL BE STATIONED AT THE SAID BEDWANG 5.

OP.873746. (2) SEHOOLE JOSEPH RANKHUWE JR ID NO 5202225699088. POSTAL ADDRESS: 897 ZONE 4, LETLHABILE, LETLHABILE, 0164. (4) TRANSFER OF PERMIT, PERMIT NO. 867674/2 FROM SEHOOLE CHRISTINAH MMAMPEII CM (15 X PASSENGERS, DISTRICT: UNKNOWN). (7) AUTHORITY AS IN LAST MENTIONED PERMIT(S).

OP.873747. (2) MOLEDI MOHAKISO WILLIAM MW ID NO 4407015554085. POSTAL ADDRESS: 2659 TLHOLE STREET, ZONE 4, GA-RANKUWA, 0208. (4) TRANSFER OF PERMIT, PERMIT NO. 867427/2 FROM MOLEDI SALOPHY KEDIBONE SK (16 X PASSENGERS, DISTRICT: UNKNOWN). (7) AUTHORITY AS IN LAST MENTIONED PERMIT(S).

OP.873753. (2) HONGOLO MARIO M ID NO 6201135903084. (3) DISTRICT: VRYBURG. POSTAL ADDRESS: P.O.BOX 359, POMFRET, POMFRET, 8619. (4) NEW APPLICATION. (5) 1 X 14 PASSENGERS. (6) THE CONVEYANCE OF TAXI PASSENGERS. (7) AUTHORITY: FROM POMFRET TO VRYBURG AND BACK.

OP.873758. (2) MOTHUPI SEBONTA SILAS SS ID NO 7004075595087. POSTAL ADDRESS: P O BOX 105, LERATO, LEHURUTSHE, 2868. (4) TRANSFER OF PERMIT, PERMIT NO. 866488/3 FROM SELAU THABISO VINCENT TV (16 X PASSENGERS, DISTRICT: MARICO). (7) AUTHORITY AS IN LAST MENTIONED PERMIT(S).

OP.873759. (2) RAMETSE LEKI JOHN LJ ID NO 5412205381082. POSTAL ADDRESS: 5434 UNIT 13, MMABATHO, 2735. (4) TRANSFER OF PERMIT, PERMIT NO. 867559/4 FROM MORAKA MABOA FRANCIS MF (16 X PASSENGERS, DISTRICT: UNKNOWN). (7) AUTHORITY AS IN LAST MENTIONED PERMIT(S).

OP.873760. (2) MATHUBE OC ID NO 7206175706080. POSTAL ADDRESS: P.O. BOX 390, TAUNG STATION, TAUNG STATION, 8580. (4) TRANSFER OF PERMIT, PERMIT NO. 869329/2 FROM DITSHOMI MEREOTLHE JOSEPH MJ (15 X PASSENGERS, DISTRICT: TAUNG). (7) AUTHORITY AS IN LAST MENTIONED PERMIT(S).

OP.873761. (2) YENDEN BOOSEN SIMON BS ID NO 5404055799083. POSTAL ADDRESS: 759 BLOCK U, MABOPANE, MABOPANE, 0190. (4) TRANSFER OF PERMIT, PERMIT NO. 873423/0 FROM KEKANA TSHWANTSHO JOHANNES TJ (10 X PASSENGERS, DISTRICT: ODI I). (7) AUTHORITY AS IN LAST MENTIONED PERMIT(S).

OP.873763. (2) TLHEKWE MPULANE EPHRAIM ME ID NO 5905075723085. POSTAL ADDRESS: KGABALATSANE VILLAGE, KGABALATSANE, KGABALATSANE, 0190. (4) TRANSFER OF PERMIT, PERMIT NO. 867303/4 FROM MATHABE RAEJAPI ELIAS ER (10 X PASSENGERS, DISTRICT: UNKNOWN). (7) AUTHORITY AS IN LAST MENTIONED PERMIT(S).

OP.873764. (2) MOGALE DANIEL D ID NO 6110185460087. POSTAL ADDRESS: 7681 PHASE 3, MORULA VIEW, MABOPANE, 0190. (4) TRANSFER OF PERMIT, PERMIT NO. 868463/4 FROM MATSEBELE SHIPAPI THOMAS ST (10 X PASSENGERS, DISTRICT: UNKNOWN). (7) AUTHORITY AS IN LAST MENTIONED PERMIT(S).

OP.873765. (2) MOTILHAMME DIKELEDI SHERTINAH DS ID NO 7306120707082. POSTAL ADDRESS: 541 BLOCK D, MABOPANE, MABOPANE, 0190. (4) TRANSFER OF PERMIT, PERMIT NO. 866344/4 FROM BUDA OBED O (16 X PASSENGERS, DISTRICT: UNKNOWN). (7) AUTHORITY AS IN LAST MENTIONED PERMIT(S).

OP.873777. (2) DIRADITSILE BUILE BOY BB ID NO 6210106658080. POSTAL ADDRESS: P.O.BOX 1999, KURUMAN, KURUMAN, 8460. (4) TRANSFER OF PERMIT, PERMIT NO. 867409/4 FROM MANHE KGOPODISHO JOSEPH KJ (10 X PASSENGERS, DISTRICT: KURUMAN). (7) AUTHORITY AS IN LAST MENTIONED PERMIT(S).

OP.873779. (2) MBEZI SIMON S ID NO 7001155293088. POSTAL ADDRESS: P.O.BOX 415, YA-RONA, KLIPGAT, 0202. (4) TRANSFER OF PERMIT, PERMIT NO. 869247/2 FROM MBEZI MADIMABE PIET MP (16 X PASSENGERS, DISTRICT: PRETORIA). (7) AUTHORITY AS IN LAST MENTIONED PERMIT(S).

OP.873780. (2) NDAU MALETSATSI PEGGY MP ID NO 5305120779085. (3) DISTRICT: PRETORIA. POSTAL ADDRESS: 8 BLOCK D, MABOPANE, 0100 C/O MOAGI G. P O BOX 8106, PRETORIA, 0001. (4) NEW APPLICATION(LATE RENEWAL). (5) 1 X 13 PASSENGERS. (6) THE CONVEYANCE OF TAXI PASSENGERS. (7) AUTHORITY: FROM MABOPANE RAILWAY STATION TAXI RANK TO PRETORIA BLOED STREET TAXI RANK AND BACK.

OP.873782. (2) MOLOSIWA KATAKASIMA CAROLINE KC ID NO 5208240842082. POSTAL ADDRESS: P.O.BOX 9439, KOFFIEKRAAL, KOFFIEKRAAL, 2840. (4) TRANSFER OF PERMIT, PERMIT NO. 866591/3 FROM MOLOSIWA THYS T (16 X PASSENGERS, DISTRICT: MADIKWE). (7) AUTHORITY AS IN LAST MENTIONED PERMIT(S).

GOODWOOD

Address to which representations must be submitted: The Secretary, Local Road Transportation Board, Private Bag X8, Goodwood, 7460, and the respective applicant.

Adres waarheen vertoë gerig moet word: Die Sekretaris, Plaaslike Padvervoerraad, Privaat Sak X8, Goodwood, 7460, en die betrokke applikant.

Full particulars in respect of each application are open to inspection at the Local Road Transportation Board's Office, 5 Magnolia, Valencia Park, 1201.

Volle besonderhede ten opsigte van elke aansoek lê ter insae by die Plaaslike Padvervoerraad se Kantoor, Magnolia 5, Valencia Park, 1201.

FROM/VAN: 2003-09-05
FROM/VAN: N158

TO/TOT: 2003-09-05
TO/TOT: N158

OP.1515709. (2) SALOMAN ZWELANDILE Z ID NO 6801026441084. POSTAL ADDRESS: P.O. BOX 1372, SOMERSET WES, 7129 (4) REPL VEHICLE(INC PASS 14-15), PERMIT NO. 521490/2 FROM SALOMAN ZWELANDILE Z (15 X PASSENGERS, DISTRICT: STRAND).

Permit No. 521490/2

TAXI PASSENGERS -

41 - LWANDLE - SOMERSET WEST

FROM LWANDLE INTO N2, ALONG N2 TURN RIGHT INTO VICTORIA ROAD, THEN RIGHT INTO ANDRIES PRETORIUS STREET, THEN LEFT INTO CHURCH STREET TO TAXI RANK AT OK SOMERSET WEST AND RETURN SUBJECT TO THE FOLLOWING CONDITIONS: (A) THAT NO PASSENGERS ARE PICKED UP AT ANY OTHER TAXI RANK. (B) THE VEHICLE IS REGISTERED IN THE NAME OF THE PERMIT HOLDER. (C) THE HOLDER OF THIS PERMIT IS PROHIBITED FROM ENTERING INTO ANY AGREEMENT WHEREBY ANOTHER PARTY IS PERMITTED TO UNDERTAKE ROAD TRANSPORTATION FOR OWN GAIN UNDER AUTHORITY OF THIS PERMIT. (D) THE COMPLETE ROUTE MUST BE TRAVERSED AND NOT ONLY A PORTION OF IT.

OP.1518891. (2) CORNELIUS CLEMENT GOSSELYN CG ID NO 5706275130083. (3) DISTRICT: KUILSRIVIER. POSTAL ADDRESS: JEJANESTRAAT 16, HIGHBURY, KUILSRIVIER, 7580. (4) NEW APPLICATION(PERMIT HOLDER). (5) 1 X 30 PASSENGERS. (6) THE CONVEYANCE OF OTHER. (7) AUTHORITY:

SKOOLKINDERS -

KUILSRIVIER AREA -

ROETE BEGIN IN HIGHBURY: DE LA CRUZSTRAAT, DAVISSTRAAT, HIGHBURYWEG, ALLAMANSTRAAT, HILLARISSTRAAT, DRIEBERGENSTRAAT, EXCELSIORSTRAAT, HIGHBURYWEG EN VOLG DAN NA NUWE NOOIENSFONTEINSTRAAT OOR VAN RIEBEECKWEG, IN STRANDSTRAAT LINKS IN KOLLEGEGEWEG EN STOP BY LABIANCE PRIMÈRE SKOOL IN STEINBERGSTAAT, LABIANCE.

VOERTUIG KEER TERUG NA STRANDWEG EN BEWEEG LANGS VOORTREKKERWEG EN DRAAI REGS IN MIKE PIENAAR RYLAAN TOT BY DIE SETTLERS HOËRSKOOL IN BELLVILLE. BY FRANS CONRADIE RYLAAN DRAAI REGS EN DAARNA LINKS OP BY LINCOLNSTRAAT TOT BY BOSTON PRIMÈRE SKOOL. VOERTUIG DRAAI TERUG EN VOLG VOORTREKKERWEG TOT BY LABIANCE PRIMÈRE SKOOL OM DAAR TE PARKEER.

VERTREK VANAF HUIS SOGGENS

06H25 - 06H50

AANKOMS BY SKOLE

LABIANCE PRIMÈRE SKOOL 07H05

SETTLERS HOËRSKOOL 07H20

BOSTON PRIMÈRE SKOOL 07H40

VERTREK VANAF SKOOL

LABIANCE PRIMÈRE SKOOL 14H10

EXCELSIOR PRIMÈRE SKOOL 14H20

AFLAAI VAN LEERLING TUIS

TUSSEN 14H30 - 15H15

OP.1518892. (2) CORNELIUS CLEMENT GOSSELYN CG ID NO 5706275130083. (3) DISTRICT: KUILSRIVIER. POSTAL ADDRESS: JEJANESTRAAT 16, HIGHBURY, KUILSRIVIER, 7580. (4) NEW APPLICATION(PERMIT HOLDER). (5) 1 X 20 PASSENGERS. (6) THE CONVEYANCE OF OTHER. (7) AUTHORITY:

SKOOLKINDERS -

KUILSRIVIER AREA -

ROETE BEGIN IN HIGHBURY: DE LA CRUZSTRAAT, ARENDESESTRAAT, AMETHYSSTRAAT, PEARL CRESCENT, CORAL ROAD, ONYX ROAD, GARNETT ROAD, DIAMOND ROAD, TERUG NA AMETHYSTSTRAAT, ARENDESESTRAAT, HIGHBURYWEG OM NA HIGGENSSTRAAT, KEER TERUG NA FREDERICKSTRAAT EN IN BY SIDEGO CRESCENT. KOM TERUG IN HIGHBURYWEG EN DRAAI REGS IN BELHARWEG.

DRAAI REGS IN NUWE NOOIENSFONTEINWEG EN REGS IN DANARAND HERONSTRAAT. TERUG IN NUWE NOOIENSFONTEINWEG EN OOR VAN RIEBEECKWEG DEUR STRANDSTRAAT GEVOLG DEUR KOLLEGEGEWEG TOT IN STEINBERGWEG BY LABIANCE PRIMÈRE SKOOL IN STEINBERGWEG, LABIANCE.

VOERTUIG KEER TERUG NA STRANDSTRAAT EN DRAAI VORENTOE REGS IN PARKSTRAAT, DAARNA VIA FRANS HALSSTRAAT, NA EXCELSIOR PRIMÈRE SKOOL IN VAN DYCKSTRAAT, DE LA HAYE IN BELLVILLE EN KEER TERUG VIA VAN RIEBEECKSTRAAT EN NUWE NOOIENSFONTEIN WEG NA HIGHBURY.

VERTREK VANAF HUIS SOGGENS

06H25 - 06H50

AANKOMS BY SKOLE

LABIANCE PRIMÈRE SKOOL 07H05

EXCELSIOR PRIMÈRE SKOOL 07H20

TERUGKEER VANAF SKOLE

LABIANCE PRIMÈRE SKOOL 12H55

EXCELSIOR PRIMÈRE SKOOL 13H10

BOSTON PRIMÈRE SKOOL 13H25

JAN BOSMAN PRIMÈRE SKOOL 14H30

AFLAAI VAN LEERLINGE TUIS
TUSSEN 13H30 - 14H30

OP.1518893. (2) CORNELIUS CLEMENT GOSSELYN CG ID NO 5706275130083. (3) DISTRICT: KUILSRIVIER. POSTAL ADDRESS: JEJANESTRAAT 16, HIGHBURY, KUILSRIVIER, 7580. (4) NEW APPLICATION(PERMIT HOLDER). (5) 1 X 2 PASSENGERS. (6) THE CONVEYANCE OF OTHER. (7) AUTHORITY:

SKOOLKINDERS -
KUILSRIVIER AREA -
ROETE BEGIN IN HIGHBURY: DE LA CRUZSTRAAT, HIGHBURYWEG, LESPERANCESTRAAT, EXCELSIORSTRAAT, MAIZELSTRAAT, SLUIT AAN BY NUWE NOOINSFONTEIN STRAAT, OU NOOIENSFONTEIN STRAAT, NAVICSTRAAT, VON WILLIGHSTRAAT, TERUG NA OU NOOINSFONTEINSTRAT, RIETVLEISTRAAT, SAREPTAWEG, EN SLUIT AAN BY JOUBERTSTRAAT IN BRENTWOOD PARK WAARNA DIT AANSLUIT BY BEROLSTRAAT, VOLG BOTHA STRAAT IN MABILLIE PARK EN SLUIT AAN BY VAN RIEBEECKSTRAAT, STRANDWEG, LINKS IN KOLLEGEGEWEG TOT BY LABIANCE PRIMÈRE SKOOL IN STEINBERGWEG IN LABIANCE.

KEER TERUG TOT BY BELLVILLE TEGNIESE HOËRSKOOL HOEK VAN KOLLEGEGEWEG EN STRANDWEG, BELLVILLE.

TERUGTOG VOLG NA HIGHBURY VIA STRANDSTRAAT, VAN RIEBEECKSTRAAT, EN NOOINSFONTEINWEG OM LEERLINGE OP TE TEL VIA JAN BOSMAN PRIMÈRE SKOOL. DIE ROETE VIR GENOEMDE SKOOL BEHELS DIE ONDERGENOEMDE STRATE: ARENSESTRAAT, DAVISSTRAAT, HIGHBURYSTRAAT, DRIEBERGENSTRAAT, AUTCLESTRAAT, HIGHBURYSTRAAT, NOOIENSFONTEINWEG, BELHARWEG, KALKFONTEIN, REUTERSTRAAT EN EINDIG BY JAN BOSMAN PRIMÈRE SKOOL IN SAREPTAWEG, SAREPTA.

VERTREK VANAF HUIS SOGGENS

06H25 - 06H50

AANKOMS BY SKOLE

LABIANCE PRIMÈRE SKOOL

07H05

BELLVILLE TEGNIESE HOËRSKOOL

07H10

JAN BOSMAN PRIMÈRE SKOOL

07H45

VERTREK VANAF SKOLE

BOSTON PRIMÈRE SKOOL

14H40

SETTLERS HOËRSKOOL

14H50

AFLAAI VAN LEERLINGE TUIS

TUSSEN 15H05 EN 15H40

OP.1519380. (2) NOCANDA PATRIC ZWELITSHA PZ ID NO 4901155450088. (3) DISTRICT: BELLVILLE. POSTAL ADDRESS: NY 71 NO 56, GUGULETU, 7755 C/O BELLVILLE TAXI ASSO-CATA 24 VOLKSENTRUM, CROSS STR, BELLVILLE, 7530. (4) NEW APPLICATION(PERMIT HOLDER). (5) 1 X 14 PASSENGERS. (6) THE CONVEYANCE OF TAXI PASSENGERS. (7) AUTHORITY:

1 - BELLVILLE - DURBANVILLE

FROM TAXI RANK AT BELLVILLE, LEFT INTO STATION ROAD, RIGHT INTO DURBAN ROAD WHICH BECOMES WILLIE VAN SCHOOR ROAD, LEFT INTO BILL BEZUIDENHOUT ROAD, RIGHT INTO TYGER VALLEY CENTRE, RIGHT INTO OLD OAK ROAD, LEFT INTO DURBANVILLE ROAD, RIGHT INTO WELLINGTON ROAD, LEFT INTO NEW STREET, RIGHT INTO DURBANVILLE TAXI RANK AND RETURN ALONG THE SAME ROUTE.

2 - BELLVILLE - NYANGA

FROM TAXI RANK AT BELLVILLE, RIGHT INTO CHARL MALAN STREET, RIGHT INTO BELRAIL ROAD, RIGHT INTO MODDERDAM ROAD, LEFT INTO BORCHARDS QUARRY ROAD, RIGHT INTO NY108, LEFT INTO OWEN ROAD, LEFT INTO MILLERS ROAD, RIGHT INTO ZWELITSHA DRIVE, RIGHT INTO SITHANDATHU ROAD TO NYANGA TAXI RANK AND RETURN ALONG THE SAME ROUTE.

4 - BELLVILLE - MOWBRAY

FROM THE TAXI RANK AT BELLVILLE, RIGHT INTO CHARL MALAN STREET, RIGHT INTO BELRAIL ROAD, RIGHT INTO MODDERDAM ROAD WHICH BECOMES DUINEFONTEIN ROAD, RIGHT INTO KLIPFONTEIN ROAD, ALONG KLIPFONTEIN ROAD WHICH BECOMES DURBAN ROAD TO TAXI RANK AT MOWBRAY RAILWAY STATION AND RETURN ALONG THE SAME ROUTE.

175 - BELLVILLE - EVERS DAL

VANAF TAXI STAANPLEK TE BELLVILLE, IN CHARL MALANSTRAAT, REGS IN VOORTREKKERWEG, LINKS MET OU PAARLWEG, LINKS IN BILL BEZUIDENHOUT RYLAAN, REGS IN SUIKERBOSSIESTRAAT, LINKS IN OLD OAKWEG, REGS IN PANORAMAWEG, LINKS IN MOUNTAINVIEW, REGS IN EDELWEISSTRAAT, REGS IN KENDALWEG, REGS IN SONDAL OOR EVERS DALWEG IN MOPANIESTRAAT, LINKS IN BETHANIESTRAAT, REGS IN VYEBOOMSTRAAT EVERS DAL EN TERUG SOOS VOLG: REGS IN HEBRONSTRAAT, OOR EVERS DALWEG, IN CHANTELEUR OOR MOUNTAINVIEW IN PANORAMAWEG, OOR OLD OAKWEG IN SONNEBLUMSTRAAT, LINKS IN BILL BEZUIDENHOUT RYLAAN, REGS IN OU PAARLWEG, REGS IN VOORTREKKERWEG, LINKS IN CHARL MALANSTRAAT NA STAANPLEK TE BELLVILLE SPOORWEGSTASIE.

602 - BELLVILLE - WELGEMOED

FROM TAXI RANK AT BELLVILLE, INTO STATION ROAD, RIGHT INTO DURBAN ROAD,

LEFT INTO A J WEST ROAD, LEFT INTO MARKET STREET, RIGHT INTO LANDROS STREET, LEFT INTO VOORTREKKER ROAD, RIGHT INTO LINCOLN AVE, LEFT INTO HENDRIK VERWOERD ROAD, RIGHT INTO JIP DE JAGER DRIVE, RIGHT INTO VAN RIEBEECKHOF ROAD TO WELGEDACHT WELGEMOED TO DROP-OFF AND PICK-UP ONLY AND RETURN ALONG THE SAME ROUTE.
F77 BELLVILLE - MITCHELL'S PLAIN

FROM TAXI RANK IN BELLVILLE, INTO CHARL MALAN STREET, RIGHT INTO VOORTREKKER ROAD, RIGHT INTO R300, ALONG R300, LEFT INTO A Z BERMAN ROAD, RIGHT INTO IMPERIAL ROAD, RIGHT INTO FIRST AVENUE TO MITCHELL'S PLAIN TAXI RANK, MITCHELL'S PLAIN AND RETURN ALONG THE SAME ROUTE.
124 BELLVILLE - CAPE TOWN

FROM TAXI RANK IN SUID STREET, BELLVILLE, RIGHT INTO CHARL MALAN STREET, LEFT INTO VOORTREKKER ROAD THROUGH PAROW, GOODWOOD, MAITLAND AND SALT RIVER, INTO RUSSEL STREET, RIGHT INTO SIR LOWRY ROAD, RIGHT INTO OSWALD PIROW STREET TO TOP DECK, CAPE TOWN RAILWAY STATION, CAPE TOWN AND RETURN ALONG THE SAME ROUTE.
- FROM NYANGA VIA N2, HERMANUS, WORCESTER, ASHTON, CERES, GEORGE, PORT ELIZABETH TO QUEENSTOWN AND RETURN.

OP.1519517. (2) EIMAN RONALD JOHN RJ ID NO 5311105011080. (3) DISTRICT: BELLVILLE. POSTAL ADDRESS: 3 ARLINGTON WAY, NORTHPINE, BRACKENFELL, 7560. (4) NEW APPLICATION(PERMIT HOLDER). (5) 1 X 16 PASSENGERS. (6) THE CONVEYANCE OF TAXI PASSENGERS. (7) AUTHORITY:

540 - EIKENFONTEIN - DURBANVILLE

FROM TAXI RANK AT EIKENFONTEIN RAILWAY STATION, LEFT INTO OLD PAARL ROAD, INTO VOORTREKKER ROAD, LEFT INTO VAN RIEBEECK STREET, INTO BRIGHTON ROAD, INTO LANGEBOER ROAD, LEFT INTO WELLINGTON ROAD TO TAXI RANK IN NUWE STREET
DURBANVILLE SUBJECT TO THE CONDITION THAT NO PASSENGERS ARE PICKED UP AT DURBANVILLE TAXI RANK.

555 - EIKENFONTEIN - BLOEKOMBOS

FROM TAXI RANK AT EIKENFONTEIN RAILWAY STATION, LEFT INTO OLD PAARL ROAD, INTO VOORTREKKER ROAD, INTO STATION ROAD AT KRAAIFONTEIN RAILWAY STATION, ALONG STATION ROAD, LEFT INTO OLD PAARL ROAD, ALONG OLD PAARL ROAD TO TAXI RANK AT BLOEKOMBOS AND RETURN.

556 - EIKENFONTEIN - BELLVILLE

FROM TAXI RANK AT EIKENFONTEIN RAILWAY STATION, RIGHT INTO OLD PAARL ROAD, INTO WILLIAM DABBS STREET BRACKENFELL RAILWAY STATION BRACKENFELL, INTO OLD PAARL ROAD, RIGHT INTO VOORTREKKER ROAD, LEFT INTO MODDERDAM ROAD, RIGHT INTO BELLRAIL ROAD TO TAXI FACILITY IN BELLVILLE AND RETURN AS FOLLOWS: INTO BELRAIL ROAD, RIGHT INTO VOORTREKKER ROAD, LEFT INTO OLD PAARL ROAD, RIGHT INTO NORTHPINE DRIVE, LEFT INTO EASTWOOD DRIVE, RIGHT INTO HOWARD DRIVE, RIGHT INTO CENTRAL DRIVE, LEFT INTO NORTHPINE DRIVE, INTO BUITEN CRESCENT, LEFT INTO JOSEPH AVE, LEFT INTO PARK AVE, LEFT INTO DA GAMA STREET, LEFT INTO OLD PAARL ROAD, RIGHT INTO VIBEN STREET SUBJECT TO THE CONDITION THAT NO PASSENGERS ARE PICKED UP IN VOORTREKKER ROAD.

176 - EIKENFONTEINSTASIE - SCOTTSDENE - WALLACEDENE

VANAF STAANPLEK TE EIKENFONTEIN SPOORWEGSTASIE IN VIBENSTRAAT, LINKS MET VOORTREKKERWEG, REGS MET DA GAMASTRAAT, LINKS IN PARKLAAN, REGS IN KOOPMANSLAAN, REGS IN BUITENSINGEL, LINKS IN JOSEPHLAAN, REGS MET TRAVIATASTRAAT, LINKS MET EONLAAN, LINKS IN LABOHEMELAAN, REGS IN CAVALARIASTRAAT, REGS IN BUITENSINGEL, LINKS IN LABOHEMELAAN TOT BY BHARUSTRAAT WALLACEDENE EN TERUG SOOS VOLG: IN LABOHEMELAAN TOT BY BUITENSINGEL, LINKS IN JOHNSTRAAT, REGS IN SYDOWLAAN, REGS IN ULTRALAAN, REGS IN BUITENSINGEL, LINKS IN LABOHEMELAAN, REGS IN EONLAAN, REGUIT MET VIBENSTRAAT TOT BY EIKENFONTEIN SPOORWEGSTASIE.

541 - EIKENFONTEIN - SCOTTSDENE

FROM TAXI RANK AT EIKENFONTEIN RAILWAY STATION, INTO VIBEN STREET, LEFT INTO OLD PAARL ROAD, RIGHT INTO DA GAMA STREET, LEFT INTO PARK AVE, RIGHT INTO KOOPMANS AVE, LEFT INTO BUITEN CRESCENT, LEFT INTO LABOHEME STREET, INTO BUITEN CRESCENT, LEFT INTO JOHN STREET, RIGHT INTO SYDOW STREET, RIGHT INTO ULTRA AVE SCOTTSDENE EN TERUG SOOS VOLG: RIGHT INTO LABOHEME STREET, LEFT INTO BUITEN CRESCENT, LEFT INTO JOSEPH AVE, LEFT INTO TRAVIA STREET, RIGHT INTO EON AVE TO

EIKENFONTEIN RAILWAY STATION.

ABOVE ROUTE SUBJECT TO THE FOLLOWING CONDITIONS:

(A) THAT NO PASSENGERS ARE PICKED UP AT ANY OTHER TAXI RANK.
(B) THE VEHICLE MUST BE REGISTERED IN THE NAME OF THE PERMIT HOLDER.

(C) THE HOLDER OF THIS PERMIT IS PROHIBITED FROM ENTERING INTO ANY AGREEMENT WHEREBY ANOTHER PARTY IS PERMITTED TO UNDERTAKE ROAD TRANSPORTATION FOR OWN GAIN UNDER AUTHORITY OF THIS PERMIT.

(D) THE COMPLETE ROUTE MUST BE TRAVERSED AND NOT ONLY A PORTION OF IT.

OP.1519830. (2) MTEMBU RICHARD LUNGANI RL ID NO 6303035975087. (3) DISTRICT: SIMONSTAD. POSTAL ADDRESS: P O BOX 1428, SUN VALLEY, FISHHOEK, 7975. (4) NEW APPLICATION. (5) 1 X 15 PASSENGERS. (6) THE CONVEYANCE OF TAXI PASSENGERS. (7) AUTHORITY:
454 FROM FISHHOEK RAILWAY STATION, RIGHT INTO MAIN ROAD CIRCLE LEFT INTO KOMMETJIE ROAD, STRAIGHT TO LONG BEACH MALL BACK TO M5 ROBOT RIGHT INTO KOMMETJIE ROAD, RIGHT INTO MASIPHUMELELE POKELA ROAD, RIGHT MYEZA ROAD, RIGHT INTO MASEMOLA TO KANANA LEFT INTO NYEZA ROAD TO POKELA LEFT TO MASIPHUMELELE TAXI RANK AND RETURN.
522 FROM FISHHOEK RAILWAY STATION, LEFT INTO MAIN ROAD CIRCLE RIGHT INTO KOMMETJIE ROAD, STRAIGHT TO LONG BEACH MALL LEFT TO IRENE WAY, LEFT TO NOORDHOEK MAIN ROAD TO NOORDHOEK LEFT TO BEACH BACK INTO MAIN ROAD LEFT INTO SILVERMINE ROAD TO SILVERMINE AND RETURN.

OP.1519890. (2) TWETISO TATISE T ID NO 4805195585086. (3) DISTRICT: BELLVILLE. POSTAL ADDRESS: NY 78 NO 1334, NEW CROSS ROADS, NYANGA, 7755 C/O BELLVILLE TAXI ASSO-CATA 24 VOLKSENTRUM, CROSS STR, BELLVILLE, 7530. (4) NEW APPLICATION(PERMIT HOLDER). (5) 1 X 15 PASSENGERS. (6) THE CONVEYANCE OF TAXI PASSENGERS. (7) AUTHORITY:
A76 TYGERVALLEY SHOPPING CENTRE BELLVILLE - BELLVILLE

FROM TYGERVALLEY SHOPPING CENTRE, BELLVILLE, INTO BILL BEZUIDENHOUT AVENUE, RIGHT INTO DURBAN ROAD, LEFT INTO STATION ROAD TO TAXI FACILITY AT BELLVILLE AND RETURN ALONG THE SAME ROUTE.

A79 TYGERVALLEY SHOPPING CENTRE BELLVILLE - DURBANVILLE

FROM TYGERVALLEY SHOPPING CENTRE, BELLVILLE, LEFT INTO DURBAN ROAD RIGHT INTO WELLINGTON ROAD TO TAXI RANK AT DURBANVILLE AND RETURN ALONG THE SAME ROUTE.

OP.1519924. (2) KEWUTI SIGENGOE S ID NO 5601015926082. (3) DISTRICT: BELLVILLE. POSTAL ADDRESS: ROOM B926A SITE C, KHAYELITSHA, 7784 C/O CODETA CODETA KUWAIT RANK; SOLOMON, TSHUKU AVE; TRUST FUND OFFICE; SITE C; KHAYELITSHA, 7784. (4) NEW APPLICATION(PERMIT HOLDER). (5) 1 X 15 PASSENGERS. (6) THE CONVEYANCE OF TAXI PASSENGERS. (7) AUTHORITY:
KHAYELITSHA - BELLVILLE

FROM KHAYELITSHA TAXI RANK, LEFT AT TRAFFIC SIGNAL, LEFT ONTO N2, PROCEED ALONG N2, LEFT AT R300 TOWARDS BELLVILLE, LEFT AT KUILSRIVER / BELLVILLE OFF-RAMP, LEFT IN STRAND STREET, VOORTREKKER ROAD, BELLVILLE, LEFT INTO CHARL MALAN STREET TO BELLVILLE TAXI RANK AND RETURN.
KHAYELITSHA - KAYAMANDI / PAARL (MBEKWENI)

FROM KHAYELITSHA TAXI RANK, TURN RIGHT INTO HOZA ROAD, LEFT INTO LANSDOWNE ROAD, LEFT INTO MEW WAY, RIGHT INTO N2, LEFT INTO R310, BADEN POWELL DRIVE, RIGHT INTO M12, LEFT INTO ADAM TAS ROAD, LEFT INTO BIRD ROAD R304, LEFT INTO MASITHANDANE ROAD TO KAYAMANDI TAXI RANK DROP OFF AND TURN BACK LEFT INTO BIRD ROAD R304, LEFT INTO N1, LEFT INTO JAN VAN RIEBEECK DRIVE R301, LEFT INTO OOSBOSCH STREET, RIGHT INTO DROMMEDARIS STREET JOINING MADIKANE STREET, LEFT INTO SUN STREET TO MBEKWENI TAXI RANK AND RETURN VIA THE SAME ROUTE.

KUWAIT - HARARE

FROM SITE C, KUWAIT RANK LEFT INTO SOLOMON TSHUKU LEFT INTO MAPHONGWANA AVENUE RIGHT INTO LANSDOWNE ROAD VIA LUZUKO AND DRIFTSAND OLD FAURE ROAD BACK INTO LANSDOWNE ROAD RIGHT INTO SPINE ROAD LEFT INTO NTLAZANE ROAD RIGHT INTO STEVE BIKO ROAD LEFT INTO BUKWAYO ROAD RIGHT INTO NCUMO ROAD RIGHT INTO FUNZA STREET VIA KUYASA INTO WALTER SISULU ROAD VIA MAKAYA OSCAR MPETHA INTO TAMBO ROAD INTO BATANDWA NDONDO ROAD TO HARARE AND RETURN VIA THE SAME ROUTE.

KUWAIT - MAKAYA

FROM SITE C, KUWAIT RANK LEFT INTO SOLOMON TSHUKU LEFT INTO MAPHONGWANA AVENUE RIGHT INTO LANSDOWNE ROAD VIA LUZUKO AND

DRIFTSAND OLD FAURE ROAD BACK INTO LANSDOWNE ROAD RIGHT INTO MEW WAY LEFT INTO PAMA ROAD RIGHT INTO KUSASA ROAD RIGHT INTO MAKABENI ROAD LEFT INTO SPINE ROAD INTO LWANDLE DRIVE INTO ALBERTINIA SISULU INTO MONGEZI ROAD INTO LAWULO RIGHT TO LANSDOWNE INTO TUTU AVENUE RIGHT INTO LANSDOWNE ROAD LEFT INTO LINDELA ROAD TO MAKAZA AND RETURN VIA THE SAME ROUTE.
KUWAIT - MACASSAR

FROM SITE C, KUWAIT RANK RIGHT INTO SOLOMON TSHUKU LEFT INTO LANSDOWNE ROAD RIGHT INTO MEW WAY LEFT INTO PAMA ROAD LEFT INTO BONGA DRIVE (M45) INTO SULANI DRIVE INTO NYATHI AVENUE INTO LANSDOWNE ROAD RIGHT INTO FUKUTHA ROAD INTO CEKETHA ROAD TO MACASSAR AND RETURN THE SAME ROUTE.
KHAYELITSHA - DURBANVILLE

FROM TAXI RANK AT KHAYELITSHA LEFT AT TRAFFIC SIGNAL LEFT ONTO N2 PROCEED ALONG N2, LEFT TO R300 OFF RAMP PROCEED WITH R300 LEFT TO OLD PAARL ROAD, RIGHT TO OLD OAK ROAD PROCEED WITH OLD OAK ROAD, TURN RIGHT TO DURBANVILLE ROAD AND THEN BECOMES TO MAIN ROAD RIGHT TO WELLINGTON ROAD, TURN LEFT TO TAXI RANK IN DURBANVILLE AND RETURN.

OP.1519925. (2) KEWUTI SIGENGOE S ID NO 5601015926082. (3) DISTRICT: WYNBERG. POSTAL ADDRESS: ROOM B926A SITE C, KHAYELITSHA, 7784 C/O CODETA CODETA KUWAIT RANK; SOLOMON, TSHUKU AVE; TRUST FUND OFFICE; SITE C; KHAYELITSHA, 7784. (4) NEW APPLICATION (PERMIT HOLDER). (5) 1 X 15 PASSENGERS. (6) THE CONVEYANCE OF TAXI PASSENGERS. (7) AUTHORITY: KHAYELITSHA - BELLVILLE

FROM KHAYELITSHA TAXI RANK, LEFT AT TRAFFIC SIGNAL, LEFT ONTO N2, PROCEED ALONG N2, LEFT AT R300 TOWARDS BELLVILLE, LEFT AT KUILSRIVER / BELLVILLE OFF-RAMP, LEFT IN STRAND STREET, VOORTREKKER ROAD, BELLVILLE, LEFT INTO CHARL MALAN STREET TO BELLVILLE TAXI RANK AND RETURN.
KHAYELITSHA - KAYAMANDI / PAARL (MBEKWENI)

FROM KHAYELITSHA TAXI RANK, TURN RIGHT INTO HOZA ROAD, LEFT INTO LANSDOWNE ROAD, LEFT INTO MEW WAY, RIGHT INTO N2, LEFT INTO R310, BADEN POWELL DRIVE, RIGHT INTO M12, LEFT INTO ADAM TAS ROAD, LEFT INTO BIRD ROAD R304, LEFT INTO MASITHANDANE ROAD TO KAYAMANDI TAXI RANK DROP OFF AND TURN BACK LEFT INTO BIRD ROAD R304, LEFT INTO N1, LEFT INTO JAN VAN RIEBEECK DRIVE R301, LEFT INTO OOSBOSCH STREET, RIGHT INTO DROMMEDARIS STREET JOINING MADIKANE STREET, LEFT INTO SUN STREET TO MBEKWENI TAXI RANK AND RETURN VIA THE SAME ROUTE.
KUWAIT - HARARE

FROM SITE C, KUWAIT RANK LEFT INTO SOLOMON TSHUKU LEFT INTO MAPHONGWANA AVENUE RIGHT INTO LANSDOWNE ROAD VIA LUZUKO AND DRIFTSAND OLD FAURE ROAD BACK INTO LANSDOWNE ROAD RIGHT INTO SPINE ROAD LEFT INTO NTLAZANE ROAD RIGHT INTO STEVE BIKO ROAD LEFT INTO BUKWAYO ROAD RIGHT INTO NCUMO ROAD RIGHT INTO FUNZA STREET VIA KUYASA INTO WALTER SISULU ROAD VIA MAKAYA OSCAR MPETHA INTO TAMBO ROAD INTO BATANDWA NDONDO ROAD TO HARARE AND RETURN VIA THE SAME ROUTE.
KUWAIT - MAKAYA

FROM SITE C, KUWAIT RANK LEFT INTO SOLOMON TSHUKU LEFT INTO MAPHONGWANA AVENUE RIGHT INTO LANSDOWNE ROAD VIA LUZUKO AND DRIFTSAND OLD FAURE ROAD BACK INTO LANSDOWNE ROAD RIGHT INTO MEW WAY LEFT INTO PAMA ROAD RIGHT INTO KUSASA ROAD RIGHT INTO MAKABENI ROAD LEFT INTO SPINE ROAD INTO LWANDLE DRIVE INTO ALBERTINIA SISULU INTO MONGEZI ROAD INTO LAWULO RIGHT TO LANSDOWNE INTO TUTU AVENUE RIGHT INTO LANSDOWNE ROAD LEFT INTO LINDELA ROAD TO MAKAZA AND RETURN VIA THE SAME ROUTE.
KUWAIT - MACASSAR

FROM SITE C, KUWAIT RANK RIGHT INTO SOLOMON TSHUKU LEFT INTO LANSDOWNE ROAD RIGHT INTO MEW WAY LEFT INTO PAMA ROAD LEFT INTO BONGA DRIVE (M45) INTO SULANI DRIVE INTO NYATHI AVENUE INTO LANSDOWNE ROAD RIGHT INTO FUKUTHA ROAD INTO CEKETHA ROAD TO MACASSAR AND RETURN THE SAME ROUTE.
KHAYELITSHA - DURBANVILLE

FROM TAXI RANK AT KHAYELITSHA LEFT AT TRAFFIC SIGNAL LEFT ONTO N2 PROCEED ALONG N2, LEFT TO R300 OFF RAMP PROCEED WITH R300 LEFT TO OLD PAARL ROAD, RIGHT TO OLD OAK ROAD PROCEED WITH OLD OAK ROAD, TURN RIGHT TO DURBANVILLE ROAD AND THEN BECOMES TO MAIN ROAD RIGHT TO WELLINGTON ROAD, TURN LEFT TO TAXI RANK IN DURBANVILLE AND RETURN.

OP.1519984. (2) SIKAPA SIPHIWO S ID NO 6802135611088. (3) DISTRICT:

WYNBERG. POSTAL ADDRESS: NY119 - 10 NOBANTU HOSTEL, GUGULETU, 7750 C/O HUMAN RIGHTS CONSULTANCY D MILLER, POSTNET SUITE NO 156, PRIVATE BAG X103, N1 CITY, 7463. (4) NEW APPLICATION (PERMIT HOLDER). (5) 1 X 16 PASSENGERS. (6) THE CONVEYANCE OF TAXI PASSENGERS. (7) AUTHORITY: SUBURBAN BLISS TO ATHLONE

FROM TAXI RANK SITUATED AT SUBURBAN BLISS, LEFT INTO SYMPHONY ROAD, RIGHT INTO HINDLE ROAD, RIGHT ONTO R300, RIGHT ONTO N2 ALONG N2, LEFT INTO BORCHARDS QUARRY ROAD, RIGHT INTO NY108, INTO KLIPFONTEIN ROAD, LEFT INTO OLD KLIPFONTEIN ROAD TO INTERCHANGE ALONG THE RAILWAY STATION ATHLONE AND RETURN ALONG THE ROUTE.
SUBURBAN BLISS TO MOWBRAY

FROM TAXI RANK SITUATED AT SUBURBAN BLISS, LEFT INTO SYMPHONY ROAD, RIGHT INTO HINDLE ROAD, RIGHT ONTO R300, RIGHT ONTO N2, ALONG N2, LEFT INTO BORCHARDS QUARRY ROAD, RIGHT INTO NY108, INTO KLIPFONTEIN ROAD ALONG KLIPFONTEIN ROAD WHICH BECOMES DURBAN ROAD, INTO PETERS ROAD, MOWBRAY AND RETURN ALONG THE SAME ROUTE.
SUBURBAN BLISS TO CAPE TOWN

FROM TAXI RANK SITUATED AT SUBURBAN BLISS, LEFT INTO SYMPHONY ROAD, RIGHT INTO HINDLE ROAD, RIGHT ONTO R300, RIGHT ONTO N2 ALL ALONG N2, LEFT INTO BORCHARDS QUARRY ROAD, RIGHT INTO NY108, INTO KLIPFONTEIN ROAD ALONG KLIPFONTEIN ROAD WHICH BECOMES DURBAN ROAD, MOWBRAY, RIGHT INTO MAIN ROAD WHICH BECOMES VICTORIA ROAD, ALONG VICTORIA ROAD WHICH BECOMES SIR LOWRY ROAD, RIGHT INTO OSWALD PIROW ROAD, LEFT ONTO THE CAPE TOWN STATION DECK DROP OFF AND RETURN ALONG THE SAME ROUTE.
SUBURBAN BLISS TO CAPE TOWN

FROM TAXI RANK SITUATED AT SUBURBAN BLISS, LEFT INTO SYMPHONY ROAD, RIGHT INTO HINDLE ROAD, RIGHT INTO R300, RIGHT ONTO N2 WHICH BECOMES SETTLERS WAY, EASTERN BOULEVARD, LEFT INTO OSWALD PIROW ROAD, RIGHT ONTO THE CAPE TOWN STATION DECK AND RETURN ALONG THE SAME ROUTE.
SUBURBAN BLISS TO SEA POINT

FROM TAXI RANK AT SUBURBAN BLISS, LEFT INTO SYMPHONY ROAD, RIGHT INTO HINDLE ROAD, RIGHT INTO R300, RIGHT ONTO N2 ALL ALONG THE N2 WHICH BECOMES SETTLERS WAY, EASTERN BOULEVARD, LEFT INTO OSWALD PIROW, RIGHT ONTO CAPE TOWN STATION DECK, DROP OFF ONLY, THEN LEFT INTO OSWALD PIROW, LEFT INTO HERTZOG BOULEVARD, LEFT INTO HEERENGRACHT, RIGHT INTO HANS STRYDOM STREET, LEFT INTO HEERENGRACHT, RIGHT INTO STRAND STREET, RIGHT INTO CHIAPPINI STREET, LEFT INTO SOMERSET ROAD, ALONG SOMERSET ROAD WHICH BECOMES MAIN ROAD, SEA POINT TO REGENT STREET AROUND CIRCLE IN QUEENS ROAD, SEA POINT AND RETURN ALONG THE SAME ROUTE.
SUBURBAN BLISS TO KILLARNEY

FROM TAXI RANK AT SUBURBAN BLISS, LEFT INTO SYMPHONY ROAD, RIGHT INTO HINDLE ROAD, RIGHT INTO R300, RIGHT INTO N2, RIGHT INTO VANGUARD DRIVE, LEFT AT OFF RAMP INTO BOSMANS DAM ROAD, PROCEED ALONG BOSMANS DAM ROAD, RIGHT INTO MARINE TO BLUE PETER HOTEL, BLAAUWBERG, PROCEED ALONG MARINE DRIVE TO MELKBOSSTRAND, PROCEED OVER R27, WEST COAST ROAD TO N7, RIGHT INTO N7 TO THE POTSDAM ROAD TO TAXI RANK AT KILLARNEY AND RETURN ALONG THE SAME ROUTE.

OP.1519985. (2) NTSUNTSU PAUL P ID NO 5309295703086. (3) DISTRICT: WYNBERG. POSTAL ADDRESS: NY28 - NO.19, GUGULETU, 7750 C/O HUMAN RIGHTS CONSULTANCY D MILLER, POSTNET SUITE NO 156, PRIVATE BAG X103, N1 CITY, 7463. (4) ADDITIONAL AUTHORITY, PERMIT NO. 501764/1 FROM NTSUNTSU PAUL P (15 X PASSENGERS, DISTRICT: WYNBERG). (5) 1 X 15 PASSENGERS. (6) THE CONVEYANCE OF TAXI PASSENGERS. (7) AUTHORITY:

Permit No. 501764/1
EXISTING AUTHORITY:

15: NYANGA - ATHLONE

FROM TAXI RANK AT NYANGA, RIGHT INTO EMMS DRIVE, LEFT INTO TERMINUS ROAD, RIGHT INTO NY78, LEFT INTO NY5, RIGHT INTO NY6, LEFT INTO NY108, INTO KLIPFONTEIN ROAD, LEFT INTO OLD KLIPFONTEIN ROAD TO TAXI RANK AT ATHLONE RAILWAY STATION ATHLONE AND RETURN ALONG THE SAME ROUTE SUBJECT TO THE FOLLOWING CONDITIONS:-

- A) THAT NO PASSENGERS ARE PICKED UP AT ANY OTHER TAXI RANK.
- B) THE VEHICLE MUST BE REGISTERED IN THE NAME OF THE PERMIT HOLDER.
- C) THE HOLDER OF THIS PERMIT IS PROHIBITED FROM ENTERING INTO ANY OTHER AGREEMENT WHEREBY ANOTHER PARTY IS PERMITTED TO UNDERTAKE ROAD TRANSPORTATION FOR OWN GAIN UNDER AUTHORITY OF THIS PERMIT.
- D) THE COMPLETE ROUTE MUST BE TRAVERSED AND NOT ONLY A

PORTION OF IT.
ADDITIONAL AUTHORITY:

SUBURBAN BLISS TO ATHLONE

FROM TAXI RANK SITUATED AT SUBURBAN BLISS, LEFT INTO SYMPHONY ROAD, RIGHT INTO HINDLE ROAD, RIGHT ONTO R300, RIGHT ONTO N2 ALONG N2, LEFT INTO BORCHARDS QUARRY ROAD, RIGHT INTO NY108, INTO KLIPFONTEIN ROAD, LEFT INTO OLD KLIPFONTEIN ROAD TO INTERCHANGE ALONG THE RAILWAY STATION ATHLONE AND RETURN ALONG THE ROUTE.

SUBURBAN BLISS TO MOWBRAY

FROM TAXI RANK SITUATED AT SUBURBAN BLISS, LEFT INTO SYMPHONY ROAD, RIGHT INTO HINDLE ROAD, RIGHT ONTO R300, RIGHT ONTO N2, ALONG N2, LEFT INTO BORCHARDS QUARRY ROAD, RIGHT INTO NY108, INTO KLIPFONTEIN ROAD ALONG KLIPFONTEIN ROAD WHICH BECOMES DURBAN ROAD, INTO PETERS ROAD, MOWBRAY AND RETURN ALONG THE SAME ROUTE.

SUBURBAN BLISS TO CAPE TOWN

FROM TAXI RANK SITUATED AT SUBURBAN BLISS, LEFT INTO SYMPHONY ROAD, RIGHT INTO HINDLE ROAD, RIGHT ONTO R300, RIGHT ONTO N2 ALL ALONG N2, LEFT INTO BORCHARDS QUARRY ROAD, RIGHT INTO NY108, INTO KLIPFONTEIN ROAD ALONG KLIPFONTEIN ROAD WHICH BECOMES DURBAN ROAD, MOWBRAY, RIGHT INTO MAIN ROAD WHICH BECOMES VICTORIA ROAD, ALONG VICTORIA ROAD WHICH BECOMES SIR LOWRY ROAD, RIGHT INTO OSWALD PIROW ROAD, LEFT ONTO THE CAPE TOWN STATION DECK DROP OFF AND RETURN ALONG THE SAME ROUTE.

SUBURBAN BLISS TO CAPE TOWN

FROM TAXI RANK SITUATED AT SUBURBAN BLISS, LEFT INTO SYMPHONY ROAD, RIGHT INTO HINDLE ROAD, RIGHT INTO R300, RIGHT ONTO N2 WHICH BECOMES SETTLERS WAY, EASTERN BOULEVARD, LEFT INTO OSWALD PIROW ROAD, RIGHT ONTO THE CAPE TOWN STATION DECK AND RETURN ALONG THE SAME ROUTE.

SUBURBAN BLISS TO SEA POINT

FROM TAXI RANK AT SUBURBAN BLISS, LEFT INTO SYMPHONY ROAD, RIGHT INTO HINDLE ROAD, RIGHT INTO R300, RIGHT ONTO N2 ALL ALONG THE N2 WHICH BECOMES SETTLERS WAY, EASTERN BOULEVARD, LEFT INTO OSWALD PIROW, RIGHT ONTO CAPE TOWN STATION DECK, DROP OFF ONLY, THEN LEFT INTO OSWALD PIROW, LEFT INTO HERTZOG BOULEVARD, LEFT INTO HEERENGRACHT, RIGHT INTO HANS STRYDOM STREET, LEFT INTO HEERENGRACHT, RIGHT INTO STRAND STREET, RIGHT INTO CHIAPPINI STREET, LEFT INTO SOMERSET ROAD, ALONG SOMERSET ROAD WHICH BECOMES MAIN ROAD, SEA POINT TO REGENT STREET AROUND CIRCLE IN QUEENS ROAD, SEA POINT AND RETURN ALONG THE SAME ROUTE.

SUBURBAN BLISS TO KILLARNEY

FROM TAXI RANK AT SUBURBAN BLISS, LEFT INTO SYMPHONY ROAD, RIGHT INTO HINDLE ROAD, RIGHT INTO R300, RIGHT INTO N2, RIGHT INTO VANGUARD DRIVE, LEFT AT OFF RAMP INTO BOSMANS DAM ROAD, PROCEED ALONG BOSMANS DAM ROAD, RIGHT INTO MARINE TO BLUE PETER HOTEL, BLAAUWBERG, PROCEED ALONG MARINE DRIVE TO MELKBOSSTRAND, PROCEED OVER R27, WEST COAST ROAD TO N7, RIGHT INTO N7 TO THE POTSDAM ROAD TO TAXI RANK AT KILLARNEY AND RETURN ALONG THE SAME ROUTE.

OP.1519986. (2) MGULI CHIEF MPUMZI CM ID NO 6407035796086. (3) DISTRICT: WYNBERG. POSTAL ADDRESS: NY119 WJM HOSTEL, ROOM 40, GUGULETU, 7750 C/O HUMAN RIGHTS CONSULTANCY D MILLER, POSTNET SUITE NO 156, PRIVATE BAG X103, N1 CITY, 7463. (4) ADDITIONAL AUTHORITY, PERMIT NO. 1528060/0 FROM MGULI CHIEF MPUMZI CM (15 X PASSENGERS, DISTRICT: WYNBERG). (5) 1 X 15 PASSENGERS. (6) THE CONVEYANCE OF TAXI PASSENGERS. (7) AUTHORITY: Permit No. 1528060/0

EXISTING AUTHORITY:

17 - NYANGA - CAPE TOWN

FROM TAXI RANK AT NYANGA, RIGHT INTO EMMS DRIVE, RIGHT INTO SITHANDATHU STREET, LEFT INTO NTLANGANO STREET, INTO BORCHARDS QUARRY ROAD, LEFT ONTO N2, WHICH BECOMES SETTLERS WAY, EASTERN BOULEVARD, LEFT INTO OSWALD PIROW ROAD, RIGHT INTO TOP DECK CAPE TOWN RAILWAY STATION AND RETURN ALONG THE SAME ROUTE.

14 NYANGA - KILLARNEY

FROM TAXI RANK AT NYANGA, RIGHT INTO EMMS DRIVE, RIGHT INTO SITHANDATHU STREET, LEFT INTO NTLANGANO STREET, INTO BORCHARDS QUARRY ROAD, LEFT ONTO N2, RIGHT INTO VANGUARD DRIVE, LEFT INTO OFF RAMP TO BOSMANS DAM ROAD, PROCEED ALONG BOSMANS DAM ROAD, RIGHT INTO MONTAGU DRIVE, RIGHT AT KOEBERG ROAD, LEFT INTO BLAAUWBERG ROAD, RIGHT INTO MARINE DRIVE TO BLUE PETER HOTEL, BLAAUWBERG PROCEED ALONG MARINE DRIVE TO MELKBOSSTRAND, PROCEED OVER THE R27, WEST COAST ROAD TO N7, RIGHT INTO N7, ALONG N7 TO POTSDAM ROAD, RIGHT INTO POTSDAM ROAD, ALONG POTSDAM ROAD TO TAXI RANK AT KILLARNEY AND

RETURN ALONG THE SAME ROUTE.**15 NYANGA - ATHLONE**

FROM TAXI RANK AT NYANGA, RIGHT INTO EMMS DRIVE, LEFT INTO TERMINUS ROAD, RIGHT INTO NY78, LEFT INTO NY5, RIGHT INTO NY6, LEFT INTO NY108, INTO KLIPFONTEIN ROAD, LEFT INTO OLD KLIPFONTEIN ROAD TO TAXI RANK AT ATHLONE RAILWAY STATION ATHLONE AND RETURN ALONG THE SAME ROUTE.

16 NYANGA - MOWBRAY

FROM TAXI RANK AT NYANGA, RIGHT INTO EMMS DRIVE, LEFT INTO TERMINUS ROAD, RIGHT INTO NY78, LEFT INTO NY5, RIGHT INTO NY6, LEFT INTO NY108, INTO KLIPFONTEIN ROAD WHICH BECOMES DURBAN ROAD TO TAXI RANK AT THE EASTERN SIDE OF MOWBRAY RAILWAY STATION MOWBRAY AND RETURN ALONG THE SAME ROUTE.

608 NYANGA - MOWBRAY

FROM TAXI RANK AT NYANGA, RIGHT INTO EMMS DRIVE, RIGHT INTO TERMINUS ROAD, LEFT INTO NTLANGAMISO STREET, LEFT INTO NY5, RIGHT INTO NY6, LEFT INTO NY108, INTO KLIPFONTEIN ROAD, ALONG KLIPFONTEIN ROAD WHICH BECOMES DURBAN ROAD, INTO PETERS ROAD, RIGHT INTO MAIN ROAD, ALONG MAIN ROAD WHICH BECOMES VICTORIA ROAD ALONG VICTORIA ROAD WHICH BECOMES SIR LOWRY ROAD TO DROP OFF OPPOSITE GOOD HOPE CENTRE, CAPE TOWN AND RETURN ALONG THE SAME ROUTE.

ABOVE ROUTES SUBJECT TO THE FOLLOWING CONDITIONS:

A) THAT NO PASSENGERS ARE PICKED UP AT ANY OTHER RANK; B) THE VEHICLE MUST BE REGISTERED IN THE NAME OF THE OPERATING LICENCE HOLDER; C) THE HOLDER OF THIS OPERATING LICENCE IS PROHIBITED FROM ENTERING INTO ANY AGREEMENT WHEREBY ANOTHER PARTY IS PERMITTED TO UNDERTAKE ROAD TRANSPORTATION FOR OWN GAIN UNDER AUTHORITY OF THIS LICENCE; D) THE COMPLETE ROUTE MUST BE TRAVERSED AND NOT ONLY A PORTION OF IT; E) THE OPERATING LICENCE IS NOT TRANSFERABLE; F) THE AUTHORITY IS REVIEWABLE AT ANY TIME.

ADDITIONAL AUTHORITY:**SUBURBAN BLISS TO ATHLONE**

FROM TAXI RANK SITUATED AT SUBURBAN BLISS, LEFT INTO SYMPHONY ROAD, RIGHT INTO HINDLE ROAD, RIGHT ONTO R300, RIGHT ONTO N2 ALONG N2, LEFT INTO BORCHARDS QUARRY ROAD, RIGHT INTO NY108, INTO KLIPFONTEIN ROAD, LEFT INTO OLD KLIPFONTEIN ROAD TO INTERCHANGE ALONG THE RAILWAY STATION ATHLONE AND RETURN ALONG THE ROUTE.

SUBURBAN BLISS TO MOWBRAY

FROM TAXI RANK SITUATED AT SUBURBAN BLISS, LEFT INTO SYMPHONY ROAD, RIGHT INTO HINDLE ROAD, RIGHT ONTO R300, RIGHT ONTO N2, ALONG N2, LEFT INTO BORCHARDS QUARRY ROAD, RIGHT INTO NY108, INTO KLIPFONTEIN ROAD ALONG KLIPFONTEIN ROAD WHICH BECOMES DURBAN ROAD, INTO PETERS ROAD, MOWBRAY AND RETURN ALONG THE SAME ROUTE.

SUBURBAN BLISS TO CAPE TOWN

FROM TAXI RANK SITUATED AT SUBURBAN BLISS, LEFT INTO SYMPHONY ROAD, RIGHT INTO HINDLE ROAD, RIGHT ONTO R300, RIGHT ONTO N2 ALL ALONG N2, LEFT INTO BORCHARDS QUARRY ROAD, RIGHT INTO NY108, INTO KLIPFONTEIN ROAD ALONG KLIPFONTEIN ROAD WHICH BECOMES DURBAN ROAD, MOWBRAY, RIGHT INTO MAIN ROAD WHICH BECOMES VICTORIA ROAD, ALONG VICTORIA ROAD WHICH BECOMES SIR LOWRY ROAD, RIGHT INTO OSWALD PIROW ROAD, LEFT ONTO THE CAPE TOWN STATION DECK DROP OFF AND RETURN ALONG THE SAME ROUTE.

SUBURBAN BLISS TO CAPE TOWN

FROM TAXI RANK SITUATED AT SUBURBAN BLISS, LEFT INTO SYMPHONY ROAD, RIGHT INTO HINDLE ROAD, RIGHT INTO R300, RIGHT ONTO N2 WHICH BECOMES SETTLERS WAY, EASTERN BOULEVARD, LEFT INTO OSWALD PIROW ROAD, RIGHT ONTO THE CAPE TOWN STATION DECK AND RETURN ALONG THE SAME ROUTE.

SUBURBAN BLISS TO SEA POINT

FROM TAXI RANK AT SUBURBAN BLISS, LEFT INTO SYMPHONY ROAD, RIGHT INTO HINDLE ROAD, RIGHT INTO R300, RIGHT ONTO N2 ALL ALONG THE N2 WHICH BECOMES SETTLERS WAY, EASTERN BOULEVARD, LEFT INTO OSWALD PIROW, RIGHT ONTO CAPE TOWN STATION DECK, DROP OFF ONLY, THEN LEFT INTO OSWALD PIROW, LEFT INTO HERTZOG BOULEVARD, LEFT INTO HEERENGCRACHT, RIGHT INTO HANS STRYDOM STREET, LEFT INTO HEERENGCRACHT, RIGHT INTO STRAND STREET, RIGHT INTO CHIAPPINI STREET, LEFT INTO SOMERSET ROAD, ALONG SOMERSET ROAD WHICH BECOMES MAIN ROAD, SEA POINT TO REGENT STREET AROUND CIRCLE IN QUEENS ROAD, SEA POINT AND RETURN ALONG THE SAME ROUTE.

SUBURBAN BLISS TO KILLARNEY

FROM TAXI RANK AT SUBURBAN BLISS, LEFT INTO SYMPHONY ROAD, RIGHT INTO HINDLE ROAD, RIGHT INTO R300, RIGHT INTO N2, RIGHT INTO VANGUARD DRIVE, LEFT AT OFF RAMP INTO BOSMANS DAM ROAD, PROCEED ALONG BOSMANS DAM ROAD, RIGHT

INTO MARINE TO BLUE PETER HOTEL, BLAAUWBERG, PROCEED ALONG MARINE DRIVE TO MELKBOSSTRAND, PROCEED OVER R27, WEST COAST ROAD TO N7, RIGHT INTO N7 TO THE POTSDAM ROAD TO TAXI RANK AT KILLARNEY AND RETURN ALONG THE SAME ROUTE.

OP.1520094. (2) MFIHLO ALFRED MAWETHU AM ID NO 6003075766087. (3) DISTRICT: WYNBERG. POSTAL ADDRESS: B263 LULEKA STREET, KHAYELITSHA, 7784. (4) NEW APPLICATION(PERMIT HOLDER). (5) 1 X 16 PASSENGERS. (6) THE CONVEYANCE OF TAXI PASSENGERS. (7) AUTHORITY:
SITE C - HARARE

KUWAIT - HARARE

FROM SITE C, KUWAIT RANK, LEFT INTO SOLOMON TSHUKU LEFT INTO MAPHONGWANA AVENUE, RIGHT INTO LANSDOWNE ROAD VIA LUZUKO AND DRIFTSAND OLD FAURE ROAD BACK INTO LANSDOWNE ROAD RIGHT INTO MEW WAY, LEFT INTO PAMA ROAD, RIGHT INTO KUSASA ROAD, RIGHT INTO MAKABENI ROAD LEFT INTO SPINE ROAD, LEFT INTO NTLAZANE ROAD, RIGHT INTO STEVE BIKO ROAD, LEFT INTO BUKWAYO ROAD RIGHT INTO NCUOMO ROAD, RIGHT INTO FUNZA STREET VIA KUYASA INTO WALTER SISULU ROAD VIA MAKAYA OSCAR MPETHA INTO TAMBO ROAD INTO BATANDWA NDONDO ROAD TO HARARE AND RETURN VIA THE SAME ROUTE.

SITE C - MACASSAR

KUWAIT - MAKAYA

FROM SITE C KUWAIT RANK, LEFT INTO SOLOMON TSHUKU LEFT INTO MAPHONGWANA AVENUE, RIGHT INTO LANSDOWNE ROAD VIA LUZUKO AND DRIFTSAND OLD FAURE ROAD BACK INTO LANSDOWNE ROAD RIGHT INTO MEW WAY, LEFT INTO PAMA ROAD RIGHT INTO KUSASA ROAD, RIGHT INTO MAKABENI ROAD LEFT INTO SPINE ROAD INTO LWANDLE DRIVE INTO ALBERTINA SISULU INTO MONGEZI ROAD INTO LAWULO RIGHT INTO LANSDOWNE INTO TUTU AVENUE, RIGHT INTO LANSDOWNE ROAD LEFT INTO LINDELA ROAD TO MAKAZA AND RETURN VIA THE SAME ROUTE.

SITE C - MACASSAR

KUWAIT - MACASSAR

FROM SITE C KUWAIT RANK, RIGHT INTO SOLOMON TSHUKU LEFT INTO LANSDOWNE ROAD, RIGHT INTO MEW WAY, LEFT INTO PAMA ROAD, LEFT INTO BONGA DRIVE (M45) INTO SULANI DRIVE INTO NYATHI AVENUE, INTO LANSDOWNE ROAD, RIGHT INTO FUKUTHA ROAD INTO CEKECHA ROAD TO MACASSAR AND RETURN VIA THE SAME ROUTE.

473 KHAYELITSHA - SEA POINT

FROM TAXI RANK AT SITE C, KHAYELITSHA, LEFT INTO LANSDOWNE ROAD TOWARDS MEW WAY, LEFT AT TRAFFIC SIGNAL AT MEW WAY, LEFT ONTO N2, PROCEED ALONG N2 WHICH BECOMES SETTLERS WAY, ALONG SETTLERS WAY, EASTERN BOULEVARD, INTO TABLE BAY BOULEVARD, RIGHT INTO WESTERN BOULEVARD, ALONG WESTERN BOULEVARD, LEFT INTO ASHSTEAD ROAD, RIGHT INTO MAIN ROAD TO REGENT STREET, RIGHT INTO QUEENS ROAD SEA POINT AND RETURN AS FOLLOWS: INTO REGENT STREET, INTO MAIN ROAD, ALONG MAIN ROAD WHICH BECOMES SOMERSET ROAD, LEFT INTO BUITENGRACHT STREET, RIGHT INTO HANS STRIJDOM AVE, LEFT INTO HEERENGRACHT, RIGHT INTO HERTZOG BOULEVARD, RIGHT INTO OSWALD PIROW STREET, RIGHT INTO TOP DECK CAPE TOWN RAILWAY STATION, LEFT INTO OSWALD PIROW STREET, RIGHT INTO EASTERN BOULEVARD, SETTLERS WAY, N2, MEW WAY, LANSDOWNE ROAD TO SITE C KHAYELITSHA, SUBJECT TO THE CONDITION THAT PASSENGERS ARE NOT PICKED UP IN SEA POINT AND SUBJECT FURTHER TO THE CONDITION THAT PASSENGERS ARE ONLY PICKED UP AT TOP DECK CAPE TOWN RAILWAY STATION ON THE RETURN JOURNEY.

607 - KHAYELITSHA - CAPE TOWN

FROM TAXI RANK AT SITE C KHAYELITSHA, RIGHT INTO HOZA STREET, LEFT INTO LANSDOWNE ROAD TOWARDS MEW WAY, LEFT AT TRAFFIC SIGNAL AT MEW WAY, LEFT ONTO N2, PROCEED ALONG N2 WHICH BECOMES SETTLERS WAY, ALONG SETTLERS WAY, INTO EASTERN BOULEVARD, LEFT INTO OSWALD PIROW STREET, RIGHT INTO TOP DECK CAPE TOWN RAILWAY STATION CAPE TOWN AND RETURN ALONG THE SAME ROUTE.

D27 - KHAYELITSHA - SEA POINT

FROM TAXI RANK AT SITE C KHAYELITSHA, LEFT INTO LANSDOWNE ROAD, LEFT INTO MEW WAY, LEFT ONTO N2, PROCEED ALONG N2 WHICH BECOMES SETTLERS WAY, ALONG SETTLERS WAY, INTO EASTERN BOULEVARD, INTO TABLE BAY BOULEVARD, INTO BUITENGRACHT STREET, RIGHT INTO SOMERSET ROAD, ALONG MAIN ROAD, INTO REGENT STREET SEA POINT AND RETURN AS FOLLOWS: INTO REGENT STREET, INTO MAIN ROAD, INTO SOMERSET ROAD, LEFT INTO BUITENGRACHT STREET, RIGHT INTO HANS STRIJDOM AVE, LEFT INTO

HEERENGRACHT ROAD, RIGHT INTO HERTZOG BOULEVARD, RIGHT INTO OSWALD PIROW STREET, RIGHT INTO TOP DECK CAPE TOWN RAILWAY STATION, CAPE TOWN, LEFT INTO OSWALD PIROW STREET, RIGHT INTO EASTERN BOULEVARD, INTO SETTLERS WAY, INTO MEW WAY, INTO LANSDOWNE ROAD TO TAXI RANK AT SITE C KHAYELITSHA SUBJECT TO THE FOLLOWING CONDITIONS: (1) THAT PASSENGERS ARE NOT PICKED UP IN SEA POINT; (2) SUBJECT TO THE CONDITION THAT PASSENGERS ARE ONLY PICKED UP AT TOP DECK CAPE TOWN ON CONDITION THAT NO PASSENGERS ARE SET DOWN OR PICKED UP ON WESTERN BOULEVARD AND RETURN THE SAME ROUTE.

OP.1520365. (2) FUNISELO DINIZULU D ID NO 5012025653080. (3) DISTRICT: WYNBERG. POSTAL ADDRESS: 2064 NYAMANZI STREET, BROWN'S FARM, PHILIPPI, 7785 C/O HUMAN RIGHTS CONSULTANCY D MILLER, POSTNET SUITE NO 156, PRIVATE BAG X103, N1 CITY, 7463. (4) NEW APPLICATION (PERMIT HOLDER). (5) 1 X 15 PASSENGERS. (6) THE CONVEYANCE OF TAXI PASSENGERS. (7) AUTHORITY: SUBURBAN BLISS TO ATHLONE

FROM TAXI RANK SITUATED AT SUBURBAN BLISS, LEFT INTO SYMPHONY ROAD, RIGHT INTO HINDLE ROAD, RIGHT ONTO R300, RIGHT ONTO N2 ALONG N2, LEFT INTO BORCHARDS QUARRY ROAD, RIGHT INTO NY108, INTO KLIPFONTEIN ROAD, LEFT INTO OLD KLIPFONTEIN ROAD TO INTERCHANGE ALONG THE RAILWAY STATION ATHLONE AND RETURN ALONG THE ROUTE.
SUBURBAN BLISS TO MOWBRAY

FROM TAXI RANK SITUATED AT SUBURBAN BLISS, LEFT INTO SYMPHONY ROAD, RIGHT INTO HINDLE ROAD, RIGHT ONTO R300, RIGHT ONTO N2, ALONG N2, LEFT INTO BORCHARDS QUARRY ROAD, RIGHT INTO NY108, INTO KLIPFONTEIN ROAD ALONG KLIPFONTEIN ROAD WHICH BECOMES DURBAN ROAD, INTO PETERS ROAD, MOWBRAY AND RETURN ALONG THE SAME ROUTE.
SUBURBAN BLISS TO CAPE TOWN

FROM TAXI RANK SITUATED AT SUBURBAN BLISS, LEFT INTO SYMPHONY ROAD, RIGHT INTO HINDLE ROAD, RIGHT ONTO R300, RIGHT ONTO N2 ALL ALONG N2, LEFT INTO BORCHARDS QUARRY ROAD, RIGHT INTO NY108, INTO KLIPFONTEIN ROAD ALONG KLIPFONTEIN ROAD WHICH BECOMES DURBAN ROAD, MOWBRAY, RIGHT INTO MAIN ROAD WHICH BECOMES VICTORIA ROAD, ALONG VICTORIA ROAD WHICH BECOMES SIR LOWRY ROAD, RIGHT INTO OSWALD PIROW ROAD, LEFT ONTO THE CAPE TOWN STATION DECK DROP OFF AND RETURN ALONG THE SAME ROUTE.
SUBURBAN BLISS TO CAPE TOWN

FROM TAXI RANK SITUATED AT SUBURBAN BLISS, LEFT INTO SYMPHONY ROAD, RIGHT INTO HINDLE ROAD, RIGHT INTO R300, RIGHT ONTO N2 WHICH BECOMES SETTLERS WAY, EASTERN BOULEVARD, LEFT INTO OSWALD PIROW ROAD, RIGHT ONTO THE CAPE TOWN STATION DECK AND RETURN ALONG THE SAME ROUTE.
SUBURBAN BLISS TO SEA POINT

FROM TAXI RANK AT SUBURBAN BLISS, LEFT INTO SYMPHONY ROAD, RIGHT INTO HINDLE ROAD, RIGHT INTO R300, RIGHT ONTO N2 ALL ALONG THE N2 WHICH BECOMES SETTLERS WAY, EASTERN BOULEVARD, LEFT INTO OSWALD PIROW, RIGHT ONTO CAPE TOWN STATION DECK, DROP OFF ONLY, THEN LEFT INTO OSWALD PIROW, LEFT INTO HERTZOG BOULEVARD, LEFT INTO HEERENGRACHT, RIGHT INTO HANS STRYDOM STREET, LEFT INTO HEERENGRACHT, RIGHT INTO STRAND STREET, RIGHT INTO CHIAPPINI STREET, LEFT INTO SOMERSET ROAD, ALONG SOMERSET ROAD WHICH BECOMES MAIN ROAD, SEA POINT TO REGENT STREET AROUND CIRCLE IN QUEENS ROAD, SEA POINT AND RETURN ALONG THE SAME ROUTE.
SUBURBAN BLISS TO KILLARNEY

FROM TAXI RANK AT SUBURBAN BLISS, LEFT INTO SYMPHONY ROAD, RIGHT INTO HINDLE ROAD, RIGHT INTO R300, RIGHT INTO N2, RIGHT INTO VANGUARD DRIVE, LEFT AT OFF RAMP INTO BOSMANS DAM ROAD, PROCEED ALONG BOSMANS DAM ROAD, RIGHT INTO MARINE TO BLUE PETER HOTEL, BLAAUWBERG, PROCEED ALONG MARINE DRIVE TO MELKBOSSTRAND, PROCEED OVER R27, WEST COAST ROAD TO N7, RIGHT INTO N7 TO THE POTSDAM ROAD TO TAXI RANK AT KILLARNEY AND RETURN ALONG THE SAME ROUTE.

OP.1520430. (2) NKOMO THANDANANI T ID NO 6502155631087. (3) DISTRICT: STRAND. POSTAL ADDRESS: P O BOX 3767, SOMERSET WEST, 7130. (4) NEW APPLICATION (PERMIT HOLDER). (5) 1 X 14 PASSENGERS. (6) THE CONVEYANCE OF TAXI PASSENGERS. (7) AUTHORITY: FROM LWANDLE VIA N1, WORCESTER, LAINGSBURG, BEAUFORT WEST, GRAAFF REINET, MIDDELBURG, STEYNSBURG, MOLTEÑO, DORDRECHT, ELLIOT, INDWE, MACLEAR, TSOLO, MOUNT FRERE, KOKSTAD, PITERMARITZBURG TO DURBAN AND RETURN TO THE PLACE WHERE THE PARTY WAS PICKED UP IN THE FIRST INSTANCE: SUBJECT TO THE EXPRESS CONDITION THAT THE CONVEYANCE OF SUCH A PARTY MAY ONLY BE UNDERTAKEN IF THE SAME PARTY UNDERTAKES THE FORWARD AND RETURN JOURNEY AS A UNIT WITH THE SOLE MUTUAL PURPOSE OF ATTENDING ONE OR MORE OF THE FOLLOWING.

OP.1520529. (2) BOOI NTSINGISELO ALBERT NA ID NO 6508185796089. (3)

DISTRICT: SOMERSET WEST. POSTAL ADDRESS: P.O. BOX 1372, LWANDLE, SOMERSET WEST, 7129. (4) NEW APPLICATION (PERMIT HOLDER). (5) 1 X 12 PASSENGERS. (6) THE CONVEYANCE OF TAXI PASSENGERS. (7) AUTHORITY:
41 - LWANDLE - SOMERSET WEST

FROM LWANDLE LEFT INTO N2, ALONG N2, RIGHT INTO VICTORIA ROAD, RIGHT INTO ANDRIES PRETORIUS STREET, LEFT INTO CHURCH STREET TO TAXI RANK AT O K BAZAARS SOMERSET WEST AND RETURN ALONG THE SAME ROUTE.
42 - LWANDLE - GRABOUW

FROM LWANDLE RIGHT INTO N2, ALONG N2 TO GRABOUW, LEFT INTO OU KAAPSEWEG, INTO MAIN ROAD, LEFT INTO TAXI RANK AT THE PLAIN GRABOUW AND RETURN ALONG THE SAME ROUTE SUBJECT TO THE CONDITION THAT PASSENGERS ARE ONLY DROPPED-OFF IN GRABOUW.
340 - LWANDLE - GORDONS BAY

FROM TAXI RANK IN LWANDLE LEFT INTO VULINDLELA STREET, RIGHT INTO BROADLANDS ROAD, LEFT INTO GORDONS BAY ROAD, ALONG GORDONS BAY ROAD TO FISHERIES GORDONS BAY AND RETURN AS FOLLOWS: LEFT INTO SIR LOWRY'S PASS ROAD, LEFT INTO N2, LEFT INTO VULINDLELA STREET TO LWANDLE TAXI RANK.

OP.1520673. (2) LOSE WANTU PETER WP ID NO 5211295369084. (3) DISTRICT: WYNBERG. POSTAL ADDRESS: 34 - 14DE LAAN, ELSIES RIVIER, 7480 C/O WAKA A S P. O. BOX 146, PAROW, 7944. (4) ADDITIONAL AUTHORITY, PERMIT NO. 1528680/0 FROM LOSE WANTU PETER WP (15 X PASSENGERS, DISTRICT: WYNBERG). (5) 1 X 15 PASSENGERS. (6) THE CONVEYANCE OF TAXI PASSENGERS. (7) AUTHORITY:
Permit No. 1528680/0
EXISTING AUTHORITY:

30 NYANGA - ELSIES RIVER - PAROW

FROM NYANGA TERMINUS, RIGHT INTO EMMS DRIVE, RIGHT INTO TERMINUS ROAD, LEFT INTO NTLANGANO ROAD, INTO BORCHARDS QUARRY ROAD, RIGHT INTO MODDERDAM ROAD, LEFT INTO 35TH AVENUE, INTO VAN RIEBEECK DRIVE, LEFT INTO EPPING AVENUE, RIGHT INTO 16TH AVENUE, LEFT INTO CONSANI STREET, RIGHT INTO HALT ROAD, RIGHT INTO VOORTREKKER ROAD, RIGHT INTO STEENBRAS ROAD, LEFT INTO CLOETE STREET, PAROW AND RETURN AS FOLLOWS: LEFT INTO PICTON STREET, RIGHT INTO VOORTREKKER ROAD, LEFT INTO DE LA REY ROAD, LEFT INTO MIKE PIENAAR BOULEVARD, RIGHT INTO TIENIE MEYER BOULEVARD, LEFT INTO FRANSIE VAN ZYL DRIVE, INTO HOSPITAL ROAD, INTO INDUSTRIAL RING ROAD, LEFT INTO STELLENBERG ROAD, RIGHT INTO RADNOR STREET, LEFT INTO DE LA REY ROAD.
400 NYANGA - TYGERBERG STATION

FROM TAXI RANK AT NYANGA TERMINUS, RIGHT INTO EMMS DRIVE, RIGHT INTO TERMINUS ROAD, LEFT INTO NTLANGANISO ROAD, INTO BORCHARDS QUARRY ROAD, RIGHT INTO MODDERDAM ROAD, LEFT INTO DE LA REY ROAD, RIGHT INTO RADNOR STREET, LEFT INTO STELLENBERG ROAD, RIGHT INTO INDUSTRIA RING ROAD TO TYGERBERG HOSPITAL, INTO FRANCIE VAN ZYL DRIVE, RIGHT INTO TIENIE MEYER STREET, LEFT INTO MIKE PIENAAR BOULEVARD, LEFT INTO VOORTREKKER ROAD, RIGHT INTO WEST STREET TO TYGERBERG RAILWAY STATION AND RETURN ALONG THE SAME ROUTE.
401 NYANGA - PAROW

FROM TAXI RANK AT NYANGA TERMINUS, RIGHT INTO EMMS DRIVE, RIGHT INTO TERMINUS ROAD, LEFT INTO NTLANGANISO ROAD, INTO BORCHARDS QUARRY ROAD, RIGHT INTO MODDERDAM ROAD, LEFT INTO 35TH AVENUE, INTO JAN VAN RIEBEECK DRIVE, RIGHT INTO VOORTREKKER ROAD, RIGHT INTO STEENBRAS STREET, LEFT INTO CLOETE STREET INTO PAROW TAXI TERMINUS PAROW AND RETURN ALONG THE SAME ROUTE.
402 NYANGA - ELSIES RIVER

FROM TAXI RANK AT NYANGA TERMINUS, RIGHT INTO EMMS DRIVE, RIGHT INTO TERMINUS ROAD, LEFT INTO NTLANGANISO ROAD, INTO BORCHARDS QUARRY ROAD, RIGHT INTO MODDERDAM ROAD, LEFT INTO 35TH AVENUE, INTO JAN VAN RIEBEECK DRIVE, LEFT INTO EPPING AVENUE, RIGHT INTO 21ST STREET, RIGHT INTO 16TH STREET, LEFT INTO CONSANI ROAD INTO TAXI TERMINUS AT ELSIES RIVER AND RETURN ALONG THE SAME ROUTE.
ABOVE ROUTES ARE SUBJECT TO THE FOLLOWING CONDITIONS:-

- A) THAT NO PASSENGERS ARE PICKED UP AT ANY OTHER RANK.
- B) THE VEHICLE MUST BE REGISTERED IN THE NAME OF THE OPERATING LICENCE HOLDER.
- C) THE HOLDER OF THIS OPERATING LICENCE IS PROHIBITED FROM ENTERING INTO ANY AGREEMENT WHEREBY ANOTHER PARTY IS PERMITTED TO UNDERTAKE ROAD TRANSPORTATION FOR OWN GAIN UNDER AUTHORITY OF THIS LICENCE.
- D) THE COMPLETE ROUTE MUST BE TRAVERSED AND NOT ONLY A PORTION OF IT.
- E) THE OPERATING LICENCE IS NOT TRANSFERABLE.

F) THE AUTHORITY IS REVIEWABLE AT ANY TIME.
ADDITIONAL AUTHORITY:

562 MUTUAL - NYANGA

FROM MUTUAL TERMINUS RAILWAY STATION, LEFT INTO MUTUAL WAY, LEFT INTO JAN SMUTS DRIVE, LEFT INTO VIKING WAY, RIGHT INTO GUNNER CIRCLE, INTO BOFOR CIRCLE, RIGHT INTO CARRIER WAY, RIGHT INTO VALHALLA DRIVE, INTO NY1, LEFT INTO NY108, RIGHT INTO NY6, LEFT INTO NY5, RIGHT INTO NY78, LEFT INTO TERMINUS ROAD, RIGHT INTO EMMS DRIVE TO NYANGA TERMINUS NYANGA AND RETURN ALONG THE SAME ROUTE.
NYANGA TO GOODWOOD

FROM TAXI RANK AT NYANGA RIGHT INTO EMMS DRIVE, RIGHT INTO TERMINUS ROAD, LEFT INTO NTLANGANISO ROAD, INTO BORCHARDS QUARRY ROAD, RIGHT INTO MODDERDAM ROAD, LEFT INTO 35TH AVENUE, TURN RIGHT INTO JAN VAN RIEBEECK DRIVE, LEFT INTO EPPING AVENUE, TURN RIGHT INTO 21TH STREET, TURN RIGHT INTO 16TH AVENUE, TURN LEFT INTO CONSANI ROAD, TURN RIGHT INTO HALT ROAD, TURN LEFT VOORTREKKER ROAD, TURN LEFT INTO GOULBURN TO GOODWOOD STATION AND BACK THE SAME ROUTE.
SUBURBAN BLISS TO ELSIES RIVER

SUBURBAN BLISS TERMINUS TURN LEFT INTO DELFT MAIN ROAD (NO PICK UP FROM CALTEX GARAGE TO STELENBOSCH ARTERIAL ROAD ROBOTS) TURN LEFT INTO STELENBOSCH ARTERIAL ROAD INTO 35TH AVENUE, TURN LEFT INTO OWEN ROAD TURN RIGHT INTO HALT ROAD (OFF LOAD ONLY IN HALT ROAD) LEFT INTO ELSIER RIVER TERMINUS.
RETURN SAME ROUTE.
SUBURBAN BLISS TO PAROW

SUBURBAN BLISS TERMINUS TURN LEFT INTO DELFT MAIN ROAD (NO PICK UP FROM CALTEX GARAGE TO STELENBOSCH ARTERIAL ROAD ROBOTS) TURN LEFT INTO STELENBOSCH ARTERIAL ROAD RIGHT INTO ERICA ROAD, LEFT INTO AKKERBOOM ROAD INTO DE LA REY LEFT INTO JAN SIMONS LEFT INTO SHOPRITE PARK RIGHT INTO PAROW, LEFT INTO PICTON ROAD INTO CLOETE ROAD TO PAROW TERMINUS RETURN SAME ROUTE.

OP.1520750. (2) STEVE HENRY JACOBUS HJ ID NO 6301275122089. (3) DISTRICT: ROBERTSON. POSTAL ADDRESS: POSBUS 59, MCGREGOR, 6708. (4) NEW APPLICATION(PERMIT HOLDER). (5) 1 X 15 PASSENGERS. (6) THE CONVEYANCE OF ORGANISED PARTIES. (7) AUTHORITY:
VANAF MCGREGOR NA PLEKKE GELEES BINNE 'N GEBIED MET 'N STRAAL VAN 300KM VANAF DIE HOOFPOSKANTOOR MCGREGOR EN TERUG NA DIE PLEK WAAR DIE GROEP IN DIE EERSTE PLEK OPGELAAT IS: ONDERWORPE AAN DIE UITDRUKLIKE VOORWAARDE DAT DIE VERVOER VAN SO 'N GROEP SLEGS ONDERNEEM MAG WORD INDIEN DIESELFDE GROEP AS 'N EENHEID DIE HEEN EN TERUGREIS ONDERNEEM MET DIE UITSLUITLIKE GEMEENSKAPLIKE DOEL OM EEN OF MEER VAN DIE VOLGENDE BY TE WOON: (I) 'N TROUE; (II) 'N BEGRAFNIS; (III) 'N GODSDIENSTIGE BYEENKOMS; (IV) 'N SPORTBYEENKOMS, HETSY AS DEELNEMERS OF AS TOESKOUERS; (V) 'N PIEKNIK OF ENIGE ANDER SOORTGELYKE VORM VAN GEORGANISEERDE VERMAAK OF ONTSPANNING.

OP.1520859. (2) TASANA MALUSI M ID NO 6904046691082. (3) DISTRICT: WYNBERG. POSTAL ADDRESS: 41752 VIMBA STREET, MACASSAR, KHAYELITSHA, 7784 C/O CODETA CODETA KUWAIT RANK; SOLOMON, TSHUKU AVE; TRUST FUND OFFICE; SITE C; KHAYELITSHA, 7784. (4) NEW APPLICATION. (5) 1 X 16 PASSENGERS. (6) THE CONVEYANCE OF TAXI PASSENGERS. (7) AUTHORITY:
D30 KHAYELITSHA - WOODSTOCK

FROM TAXI RANK IN SITE C, KHAYELITSHA, RIGHT INTO HOZA STREET, LEFT INTO LANSLOWNE EXTENSION, LEFT ONTO N2, LEFT INTO RAPENBERG/FOREST DRIVE, RIGHT INTO KLIPFONTEIN ROAD, KLIPFONTEIN ROAD BECOMES DURBAN ROAD, ALONG DURBAN ROAD INTO ST PETERS ROAD, RIGHT INTO MAIN ROAD MOWBRAY, ALONG MAIN ROAD WHICH BECOMES VICTORIA ROAD TO SEARLE STREET, WOODSTOCK SUBJECT TO THE CONDITION THAT NO PASSENGERS ARE PICKED UP BETWEEN MAIN ROAD, MOWBRAY AND SEARLE STREET, WOODSTOCK.
977 KHAYELITSHA - GATESVILLE

FROM TAXI RANK AT SITE C, KHAYELITSHA, RIGHT INTO HOZA STREET, LEFT INTO LANSLOWNE EXT, LEFT INTO MEW WAY, LEFT ONTO N2, LEFT INTO VANGUARD DRIVE, RIGHT INTO KLIPFONTEIN ROAD, LEFT INTO OLD KLIPFONTEIN ROAD, LEFT INTO TAXI RANK AT GATESVILLE AND RETURN ALONG THE SAME ROUTE.
979 KHAYELITSHA - ATHLONE

FROM TAXI RANK AT SITE C, KHAYELITSHA RIGHT INTO HOZA STREET, LEFT INTO LANSLOWNE EXT, LEFT INTO MEW WAY, LEFT ONTO N2, LEFT INTO VANGUARD DRIVE, RIGHT INTO KLIPFONTEIN ROAD LEFT INTO OLD KLIPFONTEIN ROAD, RIGHT INTO

DOBSON STREET TO TAXI RANK AT ATHLONE AND RETURN ALONG THE SAME ROUTE.
KHAYELITSHA - MOWBRAY/PINELANDS

FROM TAXI RANK, EASTERN SIDE, MOWBRAY LEFT INTO DURBAN ROAD, LEFT INTO RAAPENBERG ROAD, LEFT INTO ALEXANDER ROAD, RIGHT INTO BERKLEY ROAD TOWARDS SUNRISE CIRCLE, LEFT INTO AVONDUUR ROAD, RIGHT INTO NEW MILL STREET ACROSS INTO OLD MILL STREET, RIGHT INTO INYONI STREET RETURN LEFT INTO OLD MILL STREET, LEFT INTO MORNINGSIDE TOWARDS CIRCLE, LEFT INTO BERKLEY ROAD, LEFT INTO ALEXANDER ROAD, RIGHT INTO RAAPENBERG UP TO DURBAN ROAD TOWARDS TAXI RANK MOWBRAY, EASTERN SIDE AND RETURN THE SAME ROUTE.
KUWAIT - HARARE

FROM SITE C, KUWAIT RANK LEFT INTO SOLOMON TSHUKU LEFT INTO MAPHONGWANA AVENUE, RIGHT INTO LANSLOWNE ROAD VIA LUZUKO AND DRIFTSAND OLD FAURE ROAD BACK INTO LANSLOWNE ROAD, RIGHT INTO MEW WAY, LEFT INTO PAMA ROAD RIGHT INTO KUSASA ROAD, RIGHT INTO MAKABENI ROAD LEFT INTO SPINE ROAD, LEFT INTO NTLAZANE ROAD, RIGHT INTO STEVE BIKO ROAD LEFT INTO BUKWAYO ROAD, RIGHT INTO NCUMO ROAD, RIGHT INTO FUNZA STREET VIA KUYASA INTO WALTER SISULU ROAD VIA MAKAYA OSCAR MPETHA INTO TAMBO ROAD INTO BATANDWA NDONDO ROAD TO HARARE AND RETURN VIA THE SAME ROUTE.
KUWAIT - MAKAYA

FROM SITE C KUWAIT RANK, LEFT INTO SOLOMON TSHUKU LEFT INTO MAPHONGWANA AVENUE, RIGHT INTO LANSLOWNE ROAD VIA LUZUKO AND DRIFTSAND OLD FAURE ROAD BACK INTO LANSLOWNE ROAD RIGHT INTO MEW WAY, LEFT INTO PAMA ROAD, RIGHT INTO KUSASA ROAD, RIGHT INTO MAKABENI ROAD LEFT INTO LANSLOWNE ROAD INTO TUTU AVENUE, RIGHT INTO LANSLOWNE ROAD INTO LINDELA ROAD TO MACASSAR AND RETURN VIA THE SAME ROUTE.
KUWAIT - MACASSAR

FROM SITE C, KUWAIT RANK RIGHT INTO SOLOMON TSHUKU LEFT INTO LANSLOWNE ROAD, RIGHT INTO MEW WAY, LEFT INTO PAMA ROAD, LEFT INTO BONGA DRIVE, (M45), INTO SULANI DRIVE INTO NYATHI AVENUE INTO LANSLOWNE ROAD RIGHT INTO FUKUTHA ROAD INTO CEKETHA ROAD TO MACASSAR AND RETURN VIA THE SAME ROUTE.

OP.1520999. (2) PRINS CHRIS GERRIT CG ID NO 5002085059088. (3) DISTRICT: EERSTE RIVER. POSTAL ADDRESS: GLENHAVENLAAN 21, GLENHAVEN, BELLVILLE SUID, 7530. (4) ADDITIONAL AUTHORITY, PERMIT NO. 501237/3 FROM PRINS CHRIS GERRIT CG (10 X PASSENGERS, DISTRICT: EERSTE RIVER). (5) 1 X 10 PASSENGERS. (6) THE CONVEYANCE OF OTHER. (7) AUTHORITY:
Permit No. 501237/3
BESTAANDE MAGTIGING:

A. WERKNEMERS IN DIE DIENS VAN SPOORNET EN HUL PERSOONLIKE BESITTINGS-
VANAF EERSTERIVIER STASIE SPOORWEGKAMP NA TOUWSRIVIER EN TERUG.
BELLVILLE - TOUWSRIVER

B. EMPLOYEES OF SPOORNET AND THEIR PERSONAL BELONGINGS FROM
BELLVILLE STATION ONTO CHARL MALAN, RIGHT INTO VOORTREKKER
ROAD, LEFT INTO R300, RIGHT ONTO N1, PROCEED ON N1 PAST
PAARL, WORCESTER, DE DOORNS TO TOUWSRIVER AND RETURN ALONG
THE SAME ROUTE.

TIMETABLE:-

DEPART BELLVILLE FRIDAY	16H00
ARRIVE TOUWS RIVER	18H00
DEPART TOUWS RIVER SUNDAY	05H00
ARRIVE BELLVILLE	07H00

IF FRIDAY IS PUBLIC HOLIDAY - DEPART BELLVILLE THURSDAY.

IF MONDAY IS PUBLIC HOLIDAY VEHICLE WILL DEPART TOUWS RIVER ON MONDAY.

C. PERSONE WAT HULLESELF IN 'N GROEP GEORGANISEER HET, EN HUL PERSOONLIKE
BAGASIE -

VANAF PUNTE BINNE DIE LANDDROSDISTRIKTE VAN BELLVILLE NA PUNTE BINNE 'N
DIE WES-KAAP PROVINSIE EN TERUG NA DIE PLEK WAAR DIE GROEP IN DIE EERSTE
INSTANSIE OPGELAAI IS: ONDERWORPE AAN DIE UITDRUKLIKE VOORWAARDE DAT DIE
VERVOER VAN SO 'N GROEP SLEGS ONDERNEEM MAG WORD INDIEN DIESELFDE GROEP AS
'N EENHEID DIE HEEN- EN TERUGREIS MET DIE UITSLUITLIKE GEMEENSKAPLIKE DOEL
OM EEN OF MEER VAN DIE VOLGENDE BY TE WOON:

- (I) 'N TROUW;
- (II) 'N BRAGFNIS;
- (III) 'N GODSDIENSTIGE BYEENKOMS;
- (IV) 'N SPORTBYEENKOMS, HETSY AS DEELNEMERS OF AS TOESKOUERS;
- (V) 'N PIEKNIEK OF ENIGE ANDER SOORTGELYKE VORM VAN GEORGANISEERDE
VERMAAK OF ONTSPANNING.

ADDITIONAL AUTHORITY:

TAXI PASSENGERS -
1 - BELLVILLE - DURBANVILLE

FROM TAXI RANK AT BELLVILLE, LEFT INTO STATION ROAD, RIGHT INTO DURBAN ROAD WHICH BECOMES WILLIE VAN SCHOOR ROAD, LEFT INTO BILL BEZUIDENHOUT ROAD, RIGHT INTO TYGER VALLEY CENTRE, RIGHT INTO OLD OAK ROAD, LEFT INTO DURBANVILLE ROAD, RIGHT INTO WELLINGTON ROAD, LEFT INTO NEW STREET, RIGHT INTO DURBANVILLE TAXI RANK AND RETURN ALONG THE SAME ROUTE.
2 - BELLVILLE - NYANGA

FROM TAXI RANK AT BELLVILLE, RIGHT INTO CHARL MALAN STREET, RIGHT INTO BELRAIL ROAD, RIGHT INTO MODDERDAM ROAD, LEFT INTO BORCHARDS QUARRY ROAD, RIGHT INTO NY108, LEFT INTO OWEN ROAD, LEFT INTO MILLERS ROAD, RIGHT INTO ZWELITSHA DRIVE, RIGHT INTO SITHADANTU ROAD TO NYANGA TAXI RANK AND RETURN ALONG THE SAME ROUTE.
175 - BELLVILLE - EVERS DAL

VANAF TAXI STAANPLEK TE BELLVILLE, IN CHARL MALANSTRAAT, REGS IN VOORTREKKERWEG, LINKS MET OU PAARLWEG, LINKS IN BILL BEZUIDENHOUT RYLAAN, REGS IN SUIKERBOSSIESTRAAT, LINKS IN OLD OAKWEG, REGS IN PANORAMAWEG, LINKS IN MOUNTAINVIEW, REGS IN EDELWEISSTRAAT, REGS IN KENDALWEG, REGS IN SONDAL OOR EVERS DALWEG IN MOPANIESTRAAT, LINKS IN BETHANIESTRAAT, REGS IN VYEBOOMSTRAAT EVERS DAL EN TERUG SOOS VOLG: REGS IN HEBRONSTRAAT, OOR EVERS DALWEG, IN CHANTELEUR OOR MOUNTAINVIEW IN PANORAMAWEG, OOR OLD OAKWEG IN SONNEBLUMSTRAAT, LINKS IN BILL BEZUIDENHOUT RYLAAN, REGS IN OU PAARLWEG, REGS IN VOORTREKKERWEG, LINKS IN CHARL MALANSTRAAT NA STAANPLEK TE BELLVILLE SPOORWEGSTASIE.
601 BELLVILLE - WELGEMOED

FROM TAXI RANK AT BELLVILLE, INTO STATION ROAD, RIGHT INTO DURBAN ROAD, LEFT INTO A J WEST ROAD, LEFT INTO MARKET STREET, RIGHT INTO LANDDROS STREET, LEFT INTO VOORTREKKER ROAD, RIGHT INTO LINCOLN AVENUE, LEFT INTO FRANS CONRADIE DRIVE, RIGHT INTO MIKE PIENAAR DRIVE, LEFT AT KARL BREMER TO DROP OFF AND PICK UP, LEFT INTO MIKE PIENAAR, INTO JIP DE JAGER DRIVE, RIGHT INTO VAN RIEBEECKHOF ROAD TO WELGEDACHT WELGEMOED TO DROP OFF AND PICK UP ONLY AND RETURN ALONG THE SAME ROUTE.
602 - BELLVILLE - WELGEMOED

FROM TAXI RANK AT BELLVILLE, INTO STATION ROAD, RIGHT INTO DURBAN ROAD, LEFT INTO A J WEST ROAD, LEFT INTO MARKET STREET, RIGHT INTO LANDROS STREET, LEFT INTO VOORTREKKER ROAD, RIGHT INTO LINCOLN AVE, LEFT INTO HENDRIK VERWOERD ROAD, RIGHT INTO JIP DE JAGER DRIVE, RIGHT INTO VAN RIEBEECKHOF ROAD TO WELGEDACHT WELGEMOED TO DROP-OFF AND PICK-UP ONLY AND RETURN ALONG THE SAME ROUTE.
F77 BELLVILLE - MITCHELL'S PLAIN

FROM TAXI RANK IN BELLVILLE, INTO CHARL MALAN STREET, RIGHT INTO VOORTREKKER ROAD, RIGHT INTO R300, ALONG R300, LEFT INTO A Z BERMAN ROAD, RIGHT INTO IMPERIAL ROAD, RIGHT INTO FIRST AVENUE TO MITCHELL'S PLAIN TAXI RANK RANK, MITCHELL'S PLAIN AND RETURN ALONG THE SAME ROUTE.
A76 TYGERVALLEY SHOPPING CENTRE BELLVILLE - BELLVILLE

FROM TYGERVALLEY SHOPPING CENTRE, BELLVILLE INTO BILL BEZUIDENHOUT AVENUE, RIGHT INTO DURBAN ROAD, LEFT INTO STATION ROAD TO TAXI FACILITY AT BELLVILLE AND RETURN ALONG THE SAME ROUTE.
A79 TYGERVALLEY SHOPPING CENTRE BELLVILLE - DURBANVILLE

FROM TYGERVALLEY SHOPPING CENTRE BELLVILLE, LEFT INTO DURBAN ROAD, RIGHT INTO WELLINGTON ROAD TO TAXI RANK AT DURBANVILLE AND RETURN ALONG THE SAME ROUTE.

OP.1521089. (2) KHATSHAHA BINAS B ID NO 5012255778086. (3) DISTRICT: BELLVILLE. POSTAL ADDRESS: 14848 VALENCIA STREET, BLOEKOMBOS, KRAAIFONTEIN, 7570 C/O CODETA CODETA KUWAIT RANK; SOLOMON, TSHUKU AVE; TRUST FUND OFFICE; SITE C; KHAYELITSHA, 7784. (4) NEW APPLICATION(PERMIT HOLDER). (5) 1 X 16 PASSENGERS. (6) THE CONVEYANCE OF TAXI PASSENGERS.

(7) AUTHORITY:
463 KRAAIFONTEIN - BLOEKOMBOS

FROM TAXI RANK IN STATION ROAD AT KRAAIFONTEIN RAILWAY STATION, KRAAIFONTEIN, ALONG STATION ROAD, LEFT INTO OLD PAARL ROAD TO TAXI RANK IN OLD PAARL ROAD, BLOEKOMBOS AND RETURN ALONG THE SAME ROUTE.
464 KRAAIFONTEIN - SCOTTS DENE

FROM TAXI RANK IN STATION ROAD AT KRAAIFONTEIN RAILWAY STATION, KRAAIFONTEIN, ALONG STATION ROAD, RIGHT INTO OLD PAARL ROAD, LEFT INTO BOTTFONTEIN ROAD, LEFT INTO LABOHEME ROAD TO TAXI RANK IN BOESAK STREET, SCOTTS DENE AND RETURN AS FOLLOWS: INTO LABOHEME STREET, RIGHT INTO BUITEN CRESCENT, RIGHT INTO KOOPMAN AVENUE, LEFT INTO PARK AVENUE, RIGHT INTO DA GAMA STREET, RIGHT INTO OLD PAARL ROAD, LEFT INTO STATION ROAD TO TAXI RANK AT KRAAIFONTEIN RAILWAY STATION, KRAAIFONTEIN.

465 KRAAIFONTEIN - BRACKENFELL

FROM TAXI RANK IN STATION ROAD AT KRAAIFONTEIN RAILWAY STATION, KRAAIFONTEIN, ALONG STATION ROAD, RIGHT INTO OLD PAARL ROAD, LEFT INTO WILLIAM DABBS STREET TO BRACKENFELL RAILWAY STATION, BRACKENFELL AND RETURN AS FOLLOWS: INTO OLD PAARL ROAD, INTO BRACKENFELL HYPERMARKET INTO OLD PAARL ROAD, RIGHT INTO NORTHPINE DRIVE, LEFT INTO EASTWOOD DRIVE, RIGHT INTO HOWARD DRIVE, RIGHT INTO CENTRAL DRIVE, LEFT INTO NORTHPINE DRIVE, INTO BUITEN CRESCENT, RIGHT INTO LABOHEME STREET, LEFT INTO BOTFONTEIN ROAD, RIGHT INTO OLD PAARL ROAD TO KRAAIFONTEIN RAILWAY STATION KRAAIFONTEIN.

548 KRAAIFONTEIN - BELLVILLE

FROM TAXI RANK AT KRAAIFONTEIN RAILWAY STATION, KRAAIFONTEIN, ALONG STATION ROAD, RIGHT INTO OLD PAARL ROAD, LEFT INTO WILLIAM DABBS STREET TO BRACKENFELL RAILWAY STATION, INTO OLD PAARL ROAD, RIGHT INTO VOORTREKKER ROAD, LEFT INTO MODDERDAM ROAD, RIGHT INTO BELLRAIL ROAD TO TAXI FACILITY IN BELLVILLE AND RETURN AS FOLLOWS: INTO BELLRAIL ROAD, RIGHT INTO VOORTREKKER ROAD, LEFT INTO OLD PAARL ROAD, INTO BRACKENFELL HYPERMARKET BRACKENFELL, INTO OLD PAARL ROAD, RIGHT INTO NORTHPINE DRIVE, LEFT INTO EASTWOOD DRIVE, RIGHT INTO HOWARD DRIVE, RIGHT INTO CENTRAL DRIVE, LEFT INTO NORTHPINE DRIVE, INTO BUITEN CRESCENT, RIGHT INTO LABOHEME STREET, LEFT INTO BOTFONTEIN ROAD, RIGHT INTO OLD PAARL ROAD, LEFT INTO STATION ROAD, KRAAIFONTEIN.

558 KRAAIFONTEIN - DURBANVILLE

FROM TAXI RANK AT KRAAIFONTEIN RAILWAY STATION, KRAAIFONTEIN, ALONG STATION ROAD, RIGHT INTO OLD PAARL ROAD, RIGHT INTO VAN RIEBEECK ROAD, INTO BRIGHTON ROAD, INTO LANGEBOEG ROAD, LEFT INTO WELLINGTON ROAD TO THE TAXI RANK IN NUWE STREET, DURBANVILLE AND RETURN ALONG THE SAME ROUTE SUBJECT TO THE CONDITION THAT NO PASSENGERS ARE PICKED UP IN DURBANVILLE.

E84 KRAAIFONTEIN - WALLACEDENE

FROM TAXI RANK AT SHOPRITE KRAAIFONTEIN, LEFT INTO BERMAN STREET, LEFT INTO VAN DER MERWE STREET, LEFT INTO VAN RIEBEECK ROAD, CROSS OLD PAARL ROAD, INTO BOTFONTEIN ROAD, LEFT INTO BOESAK STREET, RIGHT INTO PEDRO STREET, RIGHT INTO BHARU STREET, RIGHT INTO MATSHOBA STREET, RIGHT INTO BHUNGA STREET TO TAXI RANK IN BOESAK STREET WALLACEDENE AND RETURN ALONG THE SAME ROUTE.

E85 KRAAIFONTEIN - BLOEKOMBOS

FROM TAXI RANK AT SHOPRITE KRAAIFONTEIN, LEFT INTO BERMAN STREET, LEFT INTO VAN DER MERWE STREET, LEFT INTO VAN RIEBEECK ROAD, LEFT INTO OLD PAARL ROAD, TO BLOEKOMBOS AND RETURN ALONG THE SAME ROUTE.

OP.1521137. (2) DANIELS TOMMIE T ID NO 5412125159089. POSTAL ADDRESS: KOLBESSTRAAT 17, PAARL, 7646. (4) TRANSFER OF PERMIT, PERMIT NO. 500763/1 FROM EPHRAIM JEFFREY J (14 X PASSENGERS, DISTRICT: PAARL). (7) AUTHORITY AS IN LAST MENTIONED PERMIT(S).

OP.1521261. (2) MABHIJA ZANEMVULA Z ID NO 5102255560087. (3) DISTRICT: WYNBERG. POSTAL ADDRESS: B37B SITE C, KHAYELITSHA, 7784 C/O CODETA CODETA KUWAIT RANK; SOLOMON, TSHUKU AVE; TRUST FUND OFFICE; SITE C; KHAYELITSHA, 7784. (4) NEW APPLICATION (PERMIT HOLDER). (5) 1 X 16 PASSENGERS. (6) THE CONVEYANCE OF TAXI PASSENGERS. (7) AUTHORITY: E79 - KUWAIT - HARARE

FROM SITE C KUWAIT RANK, LEFT INTO SOLOMON TSHUKU STREET, LEFT INTO MAPHONGWANA AVE, RIGHT INTO LANSDOWNE ROAD, INTO LUZUKO AND DRIFTSAND, OLD FAURE BACK INTO LANSDOWNE ROAD, RIGHT INTO MEW WAY, LEFT INTO PAMA ROAD, RIGHT INTO KUSASA ROAD, RIGHT INTO MAKABENI ROAD, LEFT INTO SPINE ROAD, LEFT INTO NTLAZANE ROAD, RIGHT INTO STEVE BIKO ROAD, LEFT INTO BUKWAYO ROAD, RIGHT INTO NCUMO ROAD, RIGHT INTO FUNZA STREET, VIA KUYASA, INTO WALTER SISULU ROAD, VIA MAKAYA OSCAR MPETHA, INTO TAMBO ROAD, INTO BATANDWA NDOONDO ROAD TO HARARE AND RETURN VIA THE SAME ROUTE.

E80 - KUWAIT - MAKAZA

FROM SITE C KUWAIT RANK, LEFT INTO SOLOMON TSHUKU STREET, LEFT INTO MAPHONGWANA AVE, RIGHT INTO LANSDOWNE ROAD, VIA LUZUKO AND DRIFTSAND, OLD FAURE ROAD, BACK INTO LANSDOWNE ROAD, RIGHT INTO MEW WAY, LEFT INTO PAMA ROAD, RIGHT INTO KUSASA ROAD, RIGHT INTO MAKABENI ROAD, LEFT INTO SPINE ROAD, INTO LWANDLE DRIVE, INTO ALBERTINA SISULU, INTO MONGEZI ROAD, INTO LAWULO, RIGHT INTO LANSDOWNE ROAD, INTO TUTU AVE, RIGHT INTO LANSDOWNE ROAD LEFT INTO LINDELA ROAD TO MACASAR AND RETURN VIA THE SAME ROUTE.

E81 - KUWAIT - MACASSAR

FROM SITE C KUWAIT RANK, RIGHT INTO SOLOMON TSHUKU STREET, LEFT INTO LANSDOWNE ROAD, RIGHT INTO MEW WAY, LEFT INTO PAMA ROAD, LEFT INTO

BONGA DRIVE (M45), INTO SULANI DRIVE, INTO NYATHI AVE, INTO LANSDOWNE ROAD, RIGHT INTO FUKUTHA ROAD, INTO CEKECHA ROAD TO MACASSAR AND RETURN VIA THE SAME ROUTE.

131 - KHAYELITSHA - CLAREMONT

FROM TAXI RANK AT KHAYELITSHA, LEFT INTO LANSDOWNE ROAD, ALONG LANSDOWNE ROAD, RIGHT INTO JAN SMUTS DRIVE, LEFT INTO TURFHALL ROAD, RIGHT INTO PRINCE ARTHUR ROAD, LEFT INTO LANSDOWNE ROAD WHICH BECOMES STANHOPE ROAD, RIGHT INTO STATION ROAD TO TAXI RANK AT CLAREMONT RAILWAY STATION AND RETURN ALONG THE SAME ROUTE.

7 - KHAYELITSHA - WYNBERG

FROM SITE C KHAYELITSHA VIA LANSDOWNE ROAD, INTO WETTON ROAD, LEFT INTO MORON ROAD TO TAXI RANK AT WYNBERG RAILWAY STATION AND RETURN AS FOLLOWS: INTO CHURCH STREET, RIGHT INTO EGHAM ROAD, RIGHT INTO WETTON ROAD, INTO LANSDOWNE ROAD TO SITE C KHAYELITSHA.

G27 - KHAYELITSHA VIA CLAREMONT - WYNBERG

FROM TAXI RANK AT SITE C KHAYELITSHA, LEFT INTO LANSDOWNE ROAD, ALONG LANSDOWNE ROAD, RIGHT INTO JAN SMUTS DRIVE, LEFT INTO TURFHALL ROAD, RIGHT INTO PRINCE ARTHUR ROAD, LEFT INTO LANSDOWNE ROAD WHICH BECOMES STANHOPE ROAD, RIGHT INTO STATION ROAD TO TAXI RANK AT CLAREMONT RAILWAY STATION. FROM TAXI RANK IN CLAREMONT, INTO NEWRY ROAD, LEFT INTO MAIN ROAD, ALONG MAIN ROAD, LEFT INTO WETTON ROAD WYNBERG, ALONG WETTON ROAD, RIGHT INTO THOMAS ROAD TO TAXI RANK IN MOROM ROAD WYNBERG SUBJECT TO THE CONDITION THAT NO PASSENGERS ARE PICKED UP IN MAIN ROAD BETWEEN CLAREMONT AND WYNBERG AND FURTHER THAT PASSENGERS ARE ONLY DROPPED OF IN CLAREMONT AND NOT PICKED UP.

G28 - KHAYELITSHA VIA WYNBERG - CLAREMONT

FROM TAXI RANK AT SITE C KHAYELITSHA, LEFT INTO LANSDOWNE ROAD, INTO WETTON ROAD, LEFT INTO MOROM ROAD TO TAXI RANK AT WYNBERG RAILWAY STATION. FROM TAXI RANK IN MOROM ROAD WYNBERG, RIGHT INTO CHURCH STREET, RIGHT INTO EGHAM ROAD, LEFT INTO WETTON ROAD, RIGHT INTO MAIN ROAD, ALONG MAIN ROAD, RIGHT INTO RALPH STREET CLAREMONT, LEFT INTO FIR STREET TO TAXI RANK IN CLAREMONT SUBJECT TO THE CONDITION THAT NO PASSENGERS ARE PICKED UP IN MAIN ROAD BETWEEN WYNBERG AND CLAREMONT AND FURTHER THAT PASSENGERS ARE ONLY DROPPED OFF IN WYNBERG AND NOT PICKED UP.

E97 KHAYELITSHA - MDANTSANE

FROM TAXI RANK SITE C IN KHAYELITSHA, LEFT INTO MEW WAY, RIGHT ONTO N2, ALONG N2 TO PORT ELIZABETH, INTO R72, ALONG R72 TO TAXI RANK IN MDANTSANE AND RETURN THE SAME ROUTE.

E99 KHAYELITSHA - MDANTSANE

FROM TAXI RANK SITE C IN KHAYELITSHA, LEFT INTO MEW WAY, LEFT ONTO N2, LEFT ONTO R300, ONTO N1, ALONG N1 TO BEAUFORT WEST, RIGHT INTO R61 ALONG R61 TOWARDS GRAAFF REINET, TURN RIGHT TO PORT ELIZABETH, THROUGH JANSENVILLE, SOMERSET EAST, ADELAIDE, FORT BEAUFORT, MADALA, ALICE, KING WILLIAM'S TOWN TO MDANTSANE AND RETURN THE SAME ROUTE.

E98 KHAYELITSHA - UMTATA

FROM TAXI RANK SITE C IN KHAYELITSHA, LEFT INTO MEW WAY, LEFT ONTO R300, ONTO N1 ALONG N1 TO BEAUFORT WEST, INTO DONKIN STREET, RIGHT INTO VOORTREKKER STREET, INTO R61 ALONG R61 TO ABERDEEN, ONTO R57 TO GRAAFF REINET, THEN ALONG THE R61 TO QUEENSTOWN RIGHT INTO ROBERTSON ROAD, RIGHT INTO CALEDON STREET TAXI RANK, QUEENSTOWN, INTO R61 TO TAXI RANK IN UMTATA AND RETURN THE SAME ROUTE.

E09 KHAYELITSHA - EAST LONDON

FROM TAXI RANK SITE C IN KHAYELITSHA, LEFT INTO MEW WAY, RIGHT ONTO N2, ALONG KING WILLIAM'S TOWN, ALONG N2 TO EAST LONDON TO TAXI RANK IN EAST LONDON AND RETURN THE SAME ROUTE.

E20 KHAYELITSHA - TSOLO

FROM TAXI RANK SITE C IN KHAYELITSHA, LEFT INTO MEW WAY, LEFT ONTO N2 ALONG N2 LEFT ONTO R300 TOWARDS N1, ONTO N1, ALONG N1 TO RICHMOND RIGHT ONTO R398 ALONG R398 TO MIDDELBURG, ONTO R56, ALONG R56 TO INDWE, RIGHT ONTO R396, ALONG R396 TO TAXI RANK TO TSOLO AND RETURN THE SAME ROUTE.

F44 KHAYELITSHA - IDUTYWA

FROM TAXI RANK SITE C IN KHAYELITSHA, LEFT INTO MEW WAY, LEFT ONTO N2, ALONG N2 TO R300, ONTO N1 TO WORCESTER, RIGHT ONTO R60 THROUGH ROBERTSON AND ASHTON, RIGHT TO SWELLENDAM, LEFT ONTO N2 ALONG N2 TO COLCHESTER, RIGHT INTO R72 TO EAST LONDON, ONTO N2 TO IDUTYWA AND RETURN ALONG THE SAME ROUTE.

F61 KHAYELITSHA - TELLE BRIDGE

FROM TAXI RANK SITE C IN KHAYELITSHA, LEFT INTO MEW WAY, LEFT ONTO N2, ALONG N2 TO R300, ONTO N1 TO COLESBERG, RIGHT ONTO R58 TO LADY GREY, RIGHT ONTO R393 TO STERKSPRUIT TO PALMIET AT TELLE BRIDGE AND RETURN THE SAME ROUTE.

OP.1521262. (2) MBEDLASHE THEMBINKOSI ABEDNEGO TA ID NO 5812155893087. (3) DISTRICT: WYNBERG. POSTAL ADDRESS: B 520 B SITE C, KHAYELITSHA, 7784 C/O CODETA CODETA KUWAIT RANK; SOLOMON, TSHUKU AVE; TRUST FUND OFFICE; SITE C; KHAYELITSHA, 7784. (4) NEW APPLICATION. (5) 1 X 15 PASSENGERS. (6) THE CONVEYANCE OF TAXI PASSENGERS. (7) AUTHORITY: 7 KHAYELITSHA - WYNBERG

FROM SITE C, KHAYELITSHA VIA LANSLOWNE ROAD, INTO WETTON ROAD, LEFT INTO MORON ROAD TO TAXI RANK AT WYNBERG RAILWAY STATION AND RETURN AS FOLLOWS: INTO CHURCH STREET, RIGHT INTO EGHAM ROAD, RIGHT INTO WETTON ROAD INTO LANSLOWNE ROAD TO SITE C, KHAYELITSHA.
131 KHAYELITSHA - CLAREMONT

FROM TAXI RANK AT KHAYELITSHA, LEFT INTO LANSLOWNE ROAD, ALONG LANSLOWNE ROAD, RIGHT INTO JAN SMUTS DRIVE, LEFT INTO TURFHALL ROAD, RIGHT INTO PRINCE ARTHUR ROAD, LEFT INTO LANSLOWNE ROAD WHICH BECOMES STANHOPE ROAD, RIGHT INTO STATION ROAD TO TAXI RANK AT CLAREMONT RAILWAY STATION AND RETURN ALONG THE SAME ROUTE.
G27 KHAYELITSHA VIA CLAREMONT - WYNBERG

FROM TAXI RANK AT SITE C, KHAYELITSHA, LEFT INTO LANSLOWNE ROAD, ALONG LANSLOWNE ROAD, RIGHT INTO JAN SMUTS DRIVE, LEFT INTO TURFHALL ROAD, RIGHT INTO PRINCE ARTHUR ROAD, LEFT INTO LANSLOWNE ROAD WHICH BECOMES STANHOPE ROAD, RIGHT INTO STATION ROAD TO TAXI RANK AT CLAREMONT RAILWAY STATION. FROM TAXI RANK IN CLAREMONT, INTO NEWRY ROAD, LEFT INTO MAIN ROAD, ALONG MAIN ROAD, LEFT INTO WETTON ROAD, WYNBERG, ALONG WETTON ROAD, RIGHT INTO THOMAS ROAD TO TAXI RANK IN MOROM ROAD WYNBERG SUBJECT TO THE CONDITION THAT NO PASSENGERS ARE PICKED UP IN MAIN ROAD BETWEEN CLAREMONT AND WYNBERG AND FURTHER THAT PASSENGERS ARE ONLY DROPPED OFF IN CLAREMONT AND NOT PICKED UP.
G28 KHAYELITSHA VIA WYNBERG - CLAREMONT

FROM TAXI RANK AT SITE C, KHAYELITSHA, LEFT INTO LANSLOWNE ROAD, INTO WETTON ROAD, LEFT INTO MOROM ROAD TO TAXI RANK AT WYNBERG RAILWAY STATION. FROM TAXI RANK IN MOROM ROAD WYNBERG, RIGHT INTO CHURCH STREET, RIGHT INTO EGHAM ROAD, LEFT INTO WETTON ROAD, RIGHT INTO MAIN ROAD, ALONG MAIN ROAD, RIGHT INTO RALPH STREET, CLAREMONT, LEFT INTO FIR STREET TO TAXI RANK IN CLAREMONT SUBJECT TO THE CONDITION THAT NO PASSENGERS ARE PICKED UP IN MAIN ROAD BETWEEN WYNBERG AND CLAREMONT AND FURTHER THAT PASSENGERS ARE ONLY DROPPED OFF IN WYNBERG AND NOT PICKED UP.
Z08 KHAYELITSHA - FISHHOEK

FROM SITE C TAXI RANK, TURN LEFT INTO LANSLOWNE ROAD, RIGHT TO STEVE BIKO ROAD, LEFT TO SWARTKLIP ROAD, RIGHT TO BADEN POWELL DRIVE AROUND TRAFFIC CIRCLE AT PRINCE GEORGE DRIVE INTO ROYAL ROAD INTO BEACH ROAD INTO ATLANTIS ROAD MUIZENBERG, LEFT INTO MAIN ROAD TO FISHHOEK MAIN ROAD LEFT INTO SUNRAY INTO BEACH ROAD, LEFT INTO TAXI RANK AT FISHHOEK STATION AND RETURN. FROM TAXI RANK FISHHOEK STATION, RIGHT INTO STATION ROAD AND RIGHT INTO MAIN ROAD TO KHAYELITSHA TRAVERSING THE SAME ROUTE ON THE RETURN JOURNEY. NO PICKING UP OF PASSENGERS AFTER LEAVING THE TAXI RANK ON THE FORWARD AND RETURN JOURNEY AND NO RANKING.
KUWAIT - HARARE

FROM SITE C KUWAIT RANK LEFT INTO SOLOMON TSHUKU LEFT INTO MAPHONGWANA AVENUE, RIGHT INTO LANSLOWNE ROAD VIA LUZUKO AND DRIFTSAND OLD FAURE BACK INTO LANSLOWNE ROAD, RIGHT INTO MEW WAY, LEFT INTO PAMA ROAD RIGHT INTO KUSASA ROAD, RIGHT INTO MAKABENI ROAD, LEFT INTO SPINE ROAD, LEFT INTO NTLAZANE ROAD, RIGHT INTO STEVE BIKO ROAD, LEFT INTO BUKWAYO ROAD, RIGHT INTO NCUMO ROAD, RIGHT INTO FUNZA STREET VIA KUYASA INTO WALTER SISULU ROAD VIA MAKAYA OSCAR MPETHA INTO TAMBO ROAD INTO BATANDWA NDONDO ROAD TO HARARE AND RETURN VIA THE SAME ROUTE.
KUWAIT - MAKAYA

FROM SITE C IN KUWAIT RANK, LEFT INTO SOLOMON TSHUKU LEFT INTO MAPHONGWANA AVENUE, RIGHT INTO LANSLOWNE ROAD VIA LUZUKO AND DRIFTSAND OLD FAURE ROAD BACK INTO LANSLOWNE ROAD, RIGHT INTO MEW WAY, LEFT INTO PAMA ROAD, RIGHT INTO KUSASA ROAD RIGHT INTO MAKABENI ROAD LEFT INTO SPINE ROAD INTO LWANDLE DRIVE INTO ALBERTINA SISULU INTO MONGEZI ROAD INTO LAWULO RIGHT INTO LANSLOWNE INTO TUTU AVENUE, RIGHT INTO LANSLOWNE ROAD LEFT INTO LINDELA ROAD TO MACASSAR AND RETURN VIA THE SAME ROUTE.
KUWAIT - MACASSAR

FROM SITE C KUWAIT RANK, RIGHT INTO SOLOMON TSHUKU LEFT INTO LANSDOWNE ROAD, RIGHT INTO MEW WAY, LEFT INTO PAMA ROAD, LEFT INTO BONGA DRIVE (M45) INTO SULANI DRIVE INTO NYATHI AVENUE INTO LANSDOWNE ROAD RIGHT INTO FUKUTHA ROAD INTO CEKETHA ROAD TO MACASSAR AND RETURN VIA THE SAME ROUTE.

OP.1521263. (2) MBEDLASHE THEMBINKOSI ABEDNEGO TA ID NO 5812155893087.
(3) DISTRICT: WYNBERG. POSTAL ADDRESS: B 520 B SITE C, KHAYELITSHA, 7784
C/O CODETA CODETA KUWAIT RANK; SOLOMON, TSHUKU AVE. TRUST FUND OFFICE;
SITE C; KHAYELITSHA, 7784. (4) NEW APPLICATION. (5) 1 X 16 PASSENGERS.
(6) THE CONVEYANCE OF TAXI PASSENGERS. (7) AUTHORITY:
7 KHAYELITSHA - WYNBERG

FROM SITE C, KHAYELITSHA VIA LANSDOWNE ROAD, INTO WETTON ROAD, LEFT INTO MORON ROAD TO TAXI RANK AT WYNBERG RAILWAY STATION AND RETURN AS FOLLOWS: INTO CHURCH STREET, RIGHT INTO EGHAM ROAD, RIGHT INTO WETTON ROAD INTO LANSDOWNE ROAD TO SITE C, KHAYELITSHA.
131 KHAYELITSHA - CLAREMONT

FROM TAXI RANK AT KHAYELITSHA, LEFT INTO LANSDOWNE ROAD, ALONG LANSDOWNE ROAD, RIGHT INTO JAN SMUTS DRIVE, LEFT INTO TURFHALL ROAD, RIGHT INTO PRINCE ARTHUR ROAD, LEFT INTO LANSDOWNE ROAD WHICH BECOMES STANHOPE ROAD, RIGHT INTO STATION ROAD TO TAXI RANK AT CLAREMONT RAILWAY STATION AND RETURN ALONG THE SAME ROUTE.
G27 KHAYELITSHA VIA CLAREMONT - WYNBERG

FROM TAXI RANK AT SITE C, KHAYELITSHA, LEFT INTO LANSDOWNE ROAD, ALONG LANSDOWNE ROAD, RIGHT INTO JAN SMUTS DRIVE, LEFT INTO TURFHALL ROAD, RIGHT INTO PRINCE ARTHUR ROAD, LEFT INTO LANSDOWNE ROAD WHICH BECOMES STANHOPE ROAD, RIGHT INTO STATION ROAD TO TAXI RANK AT CLAREMONT RAILWAY STATION. FROM TAXI RANK IN CLAREMONT, INTO NEWRY ROAD, LEFT INTO MAIN ROAD, ALONG MAIN ROAD, LEFT INTO WETTON ROAD, WYNBERG, ALONG WETTON ROAD, RIGHT INTO THOMAS ROAD TO TAXI RANK IN MOROM ROAD WYNBERG SUBJECT TO THE CONDITION THAT NO PASSENGERS ARE PICKED UP IN MAIN ROAD BETWEEN CLAREMONT AND WYNBERG AND FURTHER THAT PASSENGERS ARE ONLY DROPPED OFF IN CLAREMONT AND NOT PICKED UP.
G28 KHAYELITSHA VIA WYNBERG - CLAREMONT

FROM TAXI RANK AT SITE C, KHAYELITSHA, LEFT INTO LANSDOWNE ROAD, INTO WETTON ROAD, LEFT INTO MOROM ROAD TO TAXI RANK AT WYNBERG RAILWAY STATION. FROM TAXI RANK IN MOROM ROAD WYNBERG, RIGHT INTO CHURCH STREET, RIGHT INTO EGHAM ROAD, LEFT INTO WETTON ROAD, RIGHT INTO MAIN ROAD, ALONG MAIN ROAD, RIGHT INTO RALPH STREET, CLAREMONT, LEFT INTO FIR STREET TO TAXI RANK IN CLAREMONT SUBJECT TO THE CONDITION THAT NO PASSENGERS ARE PICKED UP IN MAIN ROAD BETWEEN WYNBERG AND CLAREMONT AND FURTHER THAT PASSENGERS ARE ONLY DROPPED OFF IN WYNBERG AND NOT PICKED UP.
Z08 KHAYELITSHA - FISHHOEK

FROM SITE C TAXI RANK, TURN LEFT INTO LANSDOWNE ROAD, RIGHT TO STEVE BIKO ROAD, LEFT TO SWARTKLIP ROAD, RIGHT TO BADEN POWELL DRIVE AROUND TRAFFIC CIRCLE AT PRINCE GEORGE DRIVE INTO ROYAL ROAD INTO BEACH ROAD INTO ATLANTIS ROAD MUIZENBERG, LEFT INTO MAIN ROAD TO FISHHOEK MAIN ROAD LEFT INTO SUNRAY INTO BEACH ROAD, LEFT INTO TAXI RANK AT FISHHOEK STATION AND RETURN. FROM TAXI RANK FISHHOEK STATION, RIGHT INTO STATION ROAD AND RIGHT INTO MAIN ROAD TO KHAYELITSHA TRAVERSING THE SAME ROUTE ON THE RETURN JOURNEY. NO PICKING UP OF PASSENGERS AFTER LEAVING THE TAXI RANK ON THE FORWARD AND RETURN JOURNEY AND NO RANKING.
KUWAIT - HARARE

FROM SITE C KUWAIT RANK LEFT INTO SOLOMON TSHUKU LEFT INTO MAPHONGWANA AVENUE, RIGHT INTO LANSDOWNE ROAD VIA LUZUKO AND DRIFTSAND OLD FAURE BACK INTO LANSDOWNE ROAD, RIGHT INTO MEW WAY, LEFT INTO PAMA ROAD RIGHT INTO KUSASA ROAD, RIGHT INTO MAKABENI ROAD, LEFT INTO SPINE ROAD, LEFT INTO NTLAZANE ROAD, RIGHT INTO STEVE BIKO ROAD, LEFT INTO BUKWAYO ROAD, RIGHT INTO NCUMO ROAD, RIGHT INTO FUNZA STREET VIA KUYASA INTO WALTER SISULU ROAD VIA MAKAYA OSCAR MPETHA INTO TAMBO ROAD INTO BATANDWA NDONDO ROAD TO HARARE AND RETURN VIA THE SAME ROUTE.
KUWAIT - MAKAYA

FROM SITE C IN KUWAIT RANK, LEFT INTO SOLOMON TSHUKU LEFT INTO MAPHONGWANA AVENUE, RIGHT INTO LANSDOWNE ROAD VIA LUZUKO AND DRIFTSAND OLD FAURE ROAD BACK INTO LANSDOWNE ROAD, RIGHT INTO MEW WAY, LEFT INTO PAMA ROAD, RIGHT INTO KUSASA ROAD RIGHT INTO MAKABENI ROAD LEFT INTO SPINE ROAD INTO LWANDLE DRIVE INTO ALBERTINA SISULU INTO MONGEZI ROAD INTO LAWULO RIGHT INTO LANSDOWNE INTO TUTU AVENUE, RIGHT INTO LANSDOWNE ROAD LEFT INTO LINDELA ROAD TO MACASSAR AND RETURN VIA THE SAME ROUTE.

KUWAIT - MACASSAR

FROM SITE C KUWAIT RANK, RIGHT INTO SOLOMON TSHUKU LEFT INTO LANSDOWNE ROAD, RIGHT INTO MEW WAY, LEFT INTO PAMA ROAD, LEFT INTO BONGA DRIVE (M45) INTO SULANI DRIVE INTO NYATHI AVENUE INTO LANSDOWNE ROAD RIGHT INTO FUKUTHA ROAD INTO CEKETHA ROAD TO MACASSAR AND RETURN VIA THE SAME ROUTE.

OP.1521341. (2) VERGOTINE SEPTEMBER ABRAHAM SA ID NO 5009145014086. (3) DISTRICT: KUILSRIVIER. POSTAL ADDRESS: 28 BALLINGTON PLACE, SILVERSANDS, KUILSRIVIER, 7580. (4) NEW APPLICATION(PERMIT HOLDER). (5) 1 X 13 PASSENGERS. (6) THE CONVEYANCE OF TAXI PASSENGERS. (7) AUTHORITY: C99 - WESBANK - KUILSRIVER

VANAF TAXI STAANPLEK TE WESBANK, SUID IN WESBANK HOOFWEG, LINKS IN FERNKLOOFSINGEL, LINKS IN WESBANK HOOFWEG, REGS IN VOGENVLEI HOOFWEG TOT BY SILVERSANDSWEG, LINKS IN WESBANK HOOFWEG, LINKS IN OUPLAASSINGEL, OOR WESBANK HOOFWEG, IN ROWALLIANSINGEL, IN WESBANK HOOFWEG, REGS IN HUMERIALSTRAAT, IN WESBANK HOOFWEG, LINKS IN WESBANK HOOFWEG, LINKS IN DIEPWATERSINGEL, OOR WESBANK HOOFWEG, IN CANDOSTRAAT, LINKS IN REINDEERSINGEL, REGS IN CANDOSTRAAT, REGS IN WESBANK HOOFWEG, LINKS IN BEAULLAHLANDSINGEL, LINKS IN WESBANK HOOFWEG, LINKS DEUR ONGENOEMDE STRATE IN WESBANK, LINKS IN WESBANK HOOFSTRAAT, REGS IN STELLENBOSCH ARTERIALWEG, LINKS IN NOOIENSPONTEINWEG, REGS TOT BY KUILSRIVIER SPOORWEGSTASIE, REGS IN NOOIENSPONTEINWEG, REGS IN CARINUSWEG, LINKS IN BY TAXI STAANPLEK TE SHOPRITE KUILSRIVER EN TERUG OOR DIESELFDE ROETE ONDERWORPE AAN DIE VOLGENDE VOORWAARDES: (A) DAT GEEN PASSASIERE BY ENIGE ANDER HUURMOTORSTAANPLEK OPGETEL MAG WORD NIE. (B) DIE VOERTUIG MOET IN DIE NAAM VAN DIE APPLIKANT GEREGISTREER WEES. (C) DIE HOUER VAN HIERDIE PERMIT WORD BELET OM 'N OOREENKOMS AAN TE GAAN WAARKRAGTENS ENIGE ANDER PARTY GEMAGTIG WORD OM VIR EIE GEWIN PADVERVOER TE ONDERNEEM KRAGTENS MAGTIGING VERLEEN DEUR HIERDIE PERMIT. (D) DIE VOLLEDIGE ROETE MOET BEDRYF WORD EN NIE SLEGS 'N GEDEELTE VAN DIE ROETE NIE. (E) DIE PERMIT IS NIE OORDRAAGBAAR NIE. (F) BOGEMELDE MAGTIGING IS HERSIENBAAR TEN ENIGE TYD.

OP.1521363. (2) SHEN CHING JUNG CJ ID NO 5009025694080. (3) DISTRICT: KNYSNA. POSTAL ADDRESS: 6 REINECKE STREET, HORNLEE, KNYSNA, 6570. (4) NEW APPLICATION(PERMIT HOLDER). (5) 1 X 4 PASSENGERS. (6) THE CONVEYANCE OF TAXI PASSENGERS. (7) AUTHORITY: FROM KNYSNA POST OFFICE WITH A RADIUS OF 150 KM AND RETURN.

OP.1522012. (2) LOTTERING MICHAEL M ID NO 5209185091081. (3) DISTRICT: OUDTSHOORN. POSTAL ADDRESS: 11 SANDPIPER AVENUE, GRASSY PARK, 7941. (4) ADDITIONAL AUTHORITY, PERMIT NO. 501871/4 FROM LOTTERING MICHAEL M (15 X PASSENGERS, DISTRICT: OUDTSHOORN). (5) 1 X 15 PASSENGERS. (6) THE CONVEYANCE OF TAXI PASSENGERS. (7) AUTHORITY:

Permit No. 501871/4
BESTAANDE MAGTIGING:

695 - OUDTSHOORN - OUDTSHOORN NOORD

VANAF TAXI STAANPLEK TE UNIEPLEIN OUDTSHOORN, IN BONDSTRAAT, IN ADDERLEYSTRAAT, IN ST. SAVIOURSTRAAT, IN BARON VAN RHEEDSTRAAT, IN NOORDSTRAAT, IN PARKWEG NOORD, OOR VOORTREKKERWEG, IN PARKWEG SUID IN RADEMAYERSTRAAT, OOR LANGENHOVENWEG, IN DASSIEWEG, IN 12DE LAAN, OM SIRKEL IN ZEBRAWEG, IN ARNOLD DE JAGER RYLAAN OUDTSHOORN NOORD EN TERUG SOOS VOLG: IN PETUNIALAAN, IN ZEBRAWEG, IN DUIFLAAN, OM BRIDGETON SIRKEL, IN IMPALAWEG, IN POPLARSTRAAT, IN JACOBSTRAAT, IN QUARRYSTRAAT, IN JONESSTRAAT, IN MEULSTRAAT, IN ADDERLEYSTRAAT, IN BONDSTRAAT, IN TAXI STAANPLEK TE UNIEPLEIN OUDTSHOORN.

696 - OUDTSHOORN - OUDTSHOORN NOORD

VANAF TAXI STAANPLEK TE UNIEPLEIN OUDTSHOORN, IN BONDSTRAAT, IN ADDERLEYSTRAAT, IN VOORTREKKERWEG, IN HEUNISSTRAAT, IN 5DE LAAN, IN ARNOLD DE JAGER RYLAAN, IN PETUNIALAAN, IN WEYERSLAAN, IN STUURMANSTRAAT, IN ARNOLD DE JAGER RYLAAN, IN SYABONGASTRAAT, IN NEW LOOK OUDTSHOORN NOORD EN TERUG SOOS VOLG: IN 8STE LAAN, IN 18DE LAAN, IN ZEBRAWEG, IN DUIFLAAN, IN IMPALAWEG, IN POPLARSTRAAT, IN JACOBSONSTRAAT, IN VOORTREKKERWEG, IN ADDERLEYSTRAAT, IN BONDSTRAAT, IN TAXI STAANPLEK TE UNIEPLEIN OUDTSHOORN.

976 - OUDTSHOORN - OUDTSHOORN NOORD

VANAF TAXI STAANPLEK TE UNIEPLEIN BONDSTRAAT OUDTSHOORN, IN
ADDERLEYSTRAAT, IN VOORTREKKERWEG, IN JACOBSONSTRAAT, IN
POPLARSTRAAT, IN IMPALAWEG, IN DUIFLAAN, IN ZEBRAWEG, IN
PETUNIALAAN, IN WEYERSLAAN, IN STUURMANSTRAAT, IN ARNOLD DE
JAGER RYLAAN, IN 20STE LAAN, IN NEWLOOK OUDTSHOORN NOORD EN
TERUG SOOS VOLG: IN DASSIEWEG, IN 17DE LAAN, IN GRYSBOKLAAN,
IN ZEBRAWEG, IN SPRINGBOKWEG, IN VOORTREKKERWEG, IN
HOOFSTRAAT, IN KERKSTRAAT, IN ADDERLEYSTRAAT, IN BONDSTRAAT,
NA TAXI STAANPLEK TE UNIEPLEIN OUDTSHOORN.

978 OUDTSHOORN - WABOOMSKRAAL - GEORGE

VANAF TAXI STAANPLEK TE UNIE PLEIN BONDSTRAAT OUDTSHOORN, REGS IN
ADDERLEYSTRAAT, REGS IN VOORTREKKERWEG, LINKS IN HOOFSTRAAT, LINKS IN
LANGENHOVENWEG, IN N12, REGS IN ONBEKENDE GRONDPAD NA KLIPDRIF,
DORINGRIVIER, PAARDEBONT, TERUG MET DIESELFDE PAD TOT BY R62, LANGS R62,
REGS IN ONBEKENDE GRONDPAD TOT BY WABOOMSKRAAL, TERUG OP DIESELFDE PAD NA
R62, LANGS R62, LINKS IN LANGENHOVENWEG, REGS IN HIBERNIASTRAAT, REGS IN
CRADOCKSTRAAT TOT BY TAXI STAANPLEK TE GEORGE EN TERUG OOR DIESELFDE ROETE
OP VOORWAARDE DAT PASSASIER SLEGS AFGELAAI WORD IN GEORGE EN GEEN
PASSASIER OPGETEL WORD BINNE DIE MUNISIPALE GEBIED VAN GEORGE.

982 OUDTSHOORN - MOSSELBAAI

VANAF UNIEPLEIN, OUDTSHOORN OOR ROBINSON PAS NA MOSSELBAAI
EN TERUG OP VOORWAARDE DAT PASSASIER SLEGS AFGELAAI WORD IN
MOSSELBAAI EN GEEN PASSASIER OPGETEL WORD BINNE DIE
MUNISIPALE GEBIED VAN MOSSELBAAI OP VOORWAARDE DAT GEEN
PASSASIER OPGETEL MAG WORD TE MOSSELBAAI.

995 - OUDTSHOORN - MOUNT HOPE

VANAF TAXI STAANPLEK TE UNIEPLEIN OUDTSHOORN OOR N12, IN
R328 OOR VOLMOED, KANDELAARSRIVIER NA MOUNT HOPE EN TERUG
OOR DIESELFDE ROETE.

A98 - OUDTSHOORN - CALITZDORP

VANAF TAXI STAANPLEK TE UNIEPLEIN IN BONDSTRAAT OUDTSHOORN,
REGS IN ADDERLEYSTRAAT, REGS IN VOORTREKKERWEG, IN R62 OOR
DE HOOP, OOR WELBEDACHT, OOR UITVLUGT, OOR WARMBAD NA TAXI
STAANPLEK TE GEMEENSKAPSAAL CALITZDORP EN TERUG OOR
DIESELFDE ROETE.

C37 OUDTSHOORN - KAMANASSIE

VANAF TAXI STAANPLEK TE UNIEPLEIN, OUDTSHOORN IN BONDSTRAAT, IN
ADDERLEYSTRAAT, DEUR KAMANASSIEPAD NA PROEFPLAAS DEUR ROOIHEUWEL DEUR
HOTTOMSKLOOF NA KAMANASSIE DAM EN TERUG OOR DIESELFDE ROETE.

D57 - OUDTSHOORN - MATJIESRIVIER

VANAF TAXI STAANPLEK TE UNIEPLEIN OUDTSHOORN, LINKS IN
ADDERLEYSTRAAT, LINKS IN KERKSTRAAT, REGS IN BARON VAN
RHEEDSTRAAT, LINKS IN R28 OOR BUFFELSDRIFT, SCHOEMANSHOEK
EN GROOTKRAAL TOT BY POSKANTOOR MATJIESRIVIER EN TERUG
OOR DIESELFDE ROETE.

D60 - OUDTSHOORN - VLAKTEPLAAS

VANAF TAXI STAANPLEK TE UNIEPLEIN OUDTSHOORN, REGS IN
ADDERLEYSTRAAT, LINKS IN VOORTREKKERWEG, IN N12 NA DE RUST,
IN BLOMNEKSTRAAT, IN SKOOLSTRAAT, IN RANDSTRAAT, IN
SCHOEMANSTRAAT NA STAANPLEK IN SCHOEMANSTRAAT TE DE RUST IN
RANDSTRAAT, IN SKOOLSTRAAT, IN BLOMNEKSTRAAT, IN N12, LANGS
N12 NA STAANPLEK TE KLAARSTROOM, TERUG NA N12, LANGS N12 TOT
BY VLAKTEPLAAS EN TERUG OOR DIESELFDE ROETE.

D62 - OUDTSHOORN - VOLMOED

VANAF TAXI STAANPLEK TE UNIEPLEIN OUDTSHOORN, REGS IN
ADDERLEYSTRAAT, REGS IN VOORTREKKERWEG, LINKS IN
LANGENHOVENWEG, REGS IN RADEMEYERSTRAAT, OOR WELGELUK, LINKS
IN R328, REGS IN ONBEKENDE PAD NA LOKASIE TE VOLMOED EN
TERUG OOR DIESELFDE ROETE.

D63 - OUDTSHOORN - SPITSKOP

VANAF TAXI STAANPLEK TE UNIEPLEIN OUDTSHOORN, REGS IN
ADDERLEYSTRAAT, LINKS IN VOORTREKKERWEG, IN R29, LINKS BY
OUDEMURAAGIE AFDRAAI NA SPITSKOP WINKEL SPITSKOP EN TERUG
OOR DIESELFDE ROETE.

ROETES IS ONDERWORPE AAN DIE VOLGENDE VOORWAARDES:

(A) DAT GEEN PASSASIER BY ENIGE ANDER HUURMOTORSTAANPLEK
OPGETEL MAG WORD NIE.

- (B) DIE VOERTUIG MOET IN DIE NAAM VAN DIE APPLIKANT GEREKISTREER WEES.
- (C) DIE HOUER VAN HIERDIE PERMIT WORD BELET OM 'N OOREENKOMS AAN TE GAAN WAARKRAGTENS ENIGE ANDER PARTY GEMAGTIG WORD OM VIR EIE GEWIN PADVERVOER TE ONDERNEEM KRAGTENS MAGTIGING VERLEEN DEUR HIERDIE PERMIT.
- (D) DIE VOLLEDIGE ROETE MOET BEDRYF WORD EN NIE SLEGS 'N GEDEELTE VAN DIE ROETE NIE.

SPECIAL HIRE TRIPS

FROM POINTS SITUATED FROM OUDTSHOORN TO POINTS SITUATED WITHIN A RADIUS OF 500 KILOMETRES FROM OUDTSHOORN AND RETURN SUBJECT TO THE FOLLOWING CONDITIONS:

- A. NEITHER THE PERMIT HOLDER OR THE DRIVER RECEIVE INDIVIDUAL FARES;
- B. THE SPECIAL HIRE TRIP ORGANISER HAS THE RIGHT TO DECIDE THE ROUTE, DATE AND TIME TRAVEL;
- C. AFTER COMPLETING A SPECIAL HIRE TRIP, THE OPERATOR CONCERNED SHALL SUBMIT TO THE OPERATING LICENCE BOARD CAPE TOWN THE FOLLOWING PARTICULARS WITHIN 24 HOURS OF COMPLETING SUCH A TRIP: (I) THE NAME, IDENTITY NUMBER AND ADDRESS OF EACH PASSENGER BEING CONVEYED; (II) THE ITINERARY OF THE TRIP UNDERTAKEN; AND
- D. LIST OF NAMES MUST BE SIGNED BY THE LOCAL TRAFFIC DEPARTMENT OR SAPS MUST BE CARRIED ON THE VEHICLE WHILE UNDERTAKING THE TRIP;
- E. THE AUTHORITY IS REVIEWABLE AT ANY TIME IF THE PERMIT HOLDER HABITUALLY UNDERTAKES SPECIAL HIRE TRIPS WITHOUT COMPLETING THE NECESSARY DOCUMENTS OR HABITUALLY ABUSES SUCH SPECIAL HIRE TRIPS EG. UNDERTAKING REGULAR SERVICES IN THE GUISE OF A SPECIAL HIRE TRIP.

BYKOMENDE MAGTIGING:

OUDTSHOORN NA KAAPSTAD VIA CALITZDORP, LADISMITH, BARRYDALE, MONTAGU, ASHTON VIA ROBERTSON VIA WORCESTER VIA PAARL EN TERUG.

OP.1522017. (2) NDABENI FRANK NCAMEKILE FN ID NO 4801016494087. POSTAL ADDRESS: 62 MONWOOD ROAD, HAZELDENE, GUGULETU, 7750 (4) REPL VEHICLE(INC PASS 13-15), PERMIT NO. 506457/3 FROM NDABENI FRANK NCAMEKILE FN (15 X PASSENGERS, DISTRICT: GEORGE).

Permit No. 506457/3
TAXI PASSENGERS -
13 - NYANGA - CLAREMONT

FROM TAXI RANK AT NYANGA, ALONG EMMS DRIVE, RIGHT INTO LANSLOWNE ROAD, RIGHT INTO JAN SMUTS DRIVE, LEFT INTO TURFHALL ROAD, RIGHT INTO PRINCE ARTHUR ROAD, LEFT INTO LANSLOWNE ROAD WHICH BECOMES STANHOPE ROAD, RIGHT INTO STATION ROAD TO TAXI RANK AT CLAREMONT RAILWAY STATION AND RETURN ALONG THE SAME ROUTE.

A55 NYANGA - KING WILLIAM'S TOWN

FROM THE TAXI RANK IN NYANGA, INTO SITHANDDATU DRIVE, LEFT INTO ZWELITSHA DRIVE, LEFT INTO MILLER ROAD, RIGHT INTO OWEN ROAD, RIGHT INTO KLIPFONTEIN ROAD, LEFT INTO QUARRY ROAD, RIGHT INTO SETTLERS WAY (N2), LEFT ONTO R300, RIGHT ONTO N1, ALONG N1 TO BEAUFORT WEST, RIGHT ONTO R61, ALONG R61 TO ABERDEEN, LEFT ONTO R57 TO GRAAFF-REINET, RIGHT ONTO R63 TO KEISKAMMAHOEK, PROCEED ALONG R332 TO TANDALA, LEFT ONTO N2 TO KING WILLIAMSTOWN, RIGHT INTO WELLINGTON STREET TO TAXI RANK IN KING WILLIAMSTOWN AND RETURN ALONG THE SAME ROUTE. ABOVE ROUTES SUBJECT TO THE FOLLOWING CONDITIONS:-

(A) THAT NO PASSENGERS ARE PICKED UP AT ANY OTHER TAXI RANK. (B) THE VEHICLE MUST BE REGISTERED IN THE NAME OF THE PERMIT HOLDER. (C) THE HOLDER OF THIS PERMIT IS PROHIBITED FROM ENTERING INTO ANY AGREEMENT WHEREBY ANOTHER PARTY IS PERMITTED TO UNDERTAKE ROAD TRANSPORTATION FOR OWN GAIN UNDER AUTHORITY OF THIS PERMIT. (D) THE COMPLETE ROUTE MUST BE TRAVERSED AND NOT ONLY A PORTION OF IT.

OP.1522072. (2) MAASDORP VAN WYK SHUTTLE CC ID NO 200200770523. POSTAL ADDRESS: 106 MAIN ROAD, DEVONPARK, EERSTERIVIER, 7100. (4) TRANSFER OF PERMIT, PERMIT NO. 505907/2 FROM MAASDORP PATRICK JOHAN PJ (15 X PASSENGERS, DISTRICT: RADIUS). (7) AUTHORITY AS IN LAST MENTIONED PERMIT(S).

OP.1522230. (2) MALGAS VUYISILE V ID NO 6705075637080. (3) DISTRICT: KUILSRIVIER. POSTAL ADDRESS: 111 ELIZABETH STREET, KALKFONTEIN, 7580 C/O G C MALUKA & ASSOCIATES POSBUS 839, BELLVILLE, 7530. (4) NEW APPLICATION(PERMIT HOLDER). (5) 1 X 15 PASSENGERS. (6) THE CONVEYANCE OF

TAXI PASSENGERS. (7) AUTHORITY:

FROM TAXI RANK AT MOUNT FLETCHER STREET, KALKFONTEIN, LEFT INTO REUTERS STREET, RIGHT INTO BELHAR DRIVE, LEFT INTO NOOIENSFONTEIN ROAD, RIGHT ALONG STATION ROAD INTO TAXI RANK AT KUILSRIVER RAILWAY STATION. RETURN ALONG STATION ROAD IN THE REVERSE DIRECTION, RIGHT INTO NOOIENSFONTEIN ROAD, RIGHT INTO CARINUS STREET, LEFT INTO TAXI RANK AT SHOPRITE, KUILSRIVER. RETURN ALONG THE SAME ROUTE IN THE REVERSE DIRECTION.

OP.1522285. (2) SOGANGA MONDLI M ID NO 6103165699089. (3) DISTRICT: KUILSRIVER. POSTAL ADDRESS: 36 BETTIE STREET, KALKFONTEIN, 7580 C/O G C MALUKA & ASSOCIATES POSEBUS 839, BELLVILLE, 7530. (4) NEW APPLICATION (PERMIT HOLDER). (5) 1 X 15 PASSENGERS. (6) THE CONVEYANCE OF TAXI PASSENGERS. (7) AUTHORITY:

FROM TAXI RANK AT MOUNT FLETCHER STREET, KALKFONTEIN, LEFT INTO REUTERS STREET, RIGHT INTO BELHAR DRIVE, LEFT INTO NOOIENSFONTEIN ROAD, RIGHT ALONG STATION ROAD INTO TAXI RANK AT KUILSRIVER RAILWAY STATION. RETURN ALONG STATION ROAD IN THE REVERSE DIRECTION, RIGHT INTO NOOIENSFONTEIN ROAD, RIGHT INTO CARINUS STREET, LEFT INTO TAXI RANK AT SHOPRITE, KUILSRIVER. RETURN ALONG THE SAME ROUTE IN THE REVERSE DIRECTION.

OP.1522293. (2) ADAMS NASERA N ID NO 4809180200081. (3) DISTRICT: BELLVILLE. POSTAL ADDRESS: 4 HUXLEY STREET, ATHLONE, 7764 C/O G C MALUKA & ASSOCIATES POSEBUS 839, BELLVILLE, 7530. (4) ADDITIONAL AUTHORITY, PERMIT NO. 509769/2 FROM ADAMS NASERA N (55 X PASSENGERS, DISTRICT: BELLVILLE). (5) 1 X 55 PASSENGERS. (6) THE CONVEYANCE OF OTHER. (7) AUTHORITY:

Permit No. 509769/2
EXISTING AUTHORITY:

ORGANISED PARTIES AND THEIR PERSONAL EFFECTS -

1. FROM POINTS SITUATED WITHIN THE MAGISTERIAL DISTRICTS OF BELLVILLE, THE CAPE, GOODWOOD, SIMONSTOWN AND WYNBERG TO PLACES SITUATED WITHIN THE REPUBLIC OF SOUTH AFRICA AND RETURN TO THE PLACE WHERE THE PARTY WAS PICKED UP IN THE FIRST INSTANCE - (A) SUBJECT TO THE EXPRESS CONDITION THAT THE CONVEYANCE OF SUCH A PARTY MAY ONLY BE UNDERTAKEN IF THE SAME PARTY UNDERTAKES THE FORWARD AND RETURN JOURNEYS AS A UNIT WITH THE SOLE MUTUAL PURPOSE OF ATTENDING ONE OR MORE OF THE FOLLOWING: (I) A WEDDING; (II) A FUNERAL; (III) A RELIGIOUS GATHERING; (IV) A SPORTS MEETING, WHETHER AS PARTICIPANTS OR AS SPECTATORS; (V) A PICNIC OR ANY SIMILAR KIND OF ORGANISED ENTERTAINMENT OR RECREATION.

2. FUNERAL PARTIES -

WITHIN THE MAGISTERIAL DISTRICT OF BELLVILLE, GOODWOOD, CAPE, SIMONSTOWN, WYNBERG AND THE AREA FALLING UNDER THE JURISDICTION OF THE DETACHED MAGISTRATE'S OFFICE, KUILS RIVER.

3. TOURISTS AND THEIR PERSONAL EFFECTS -

FROM POINTS WITHIN A RADIUS OF 100 KM FROM CAPE TOWN AIRPORT TO POINTS WITHIN AN AREA WITH A RADIUS OF 480 KM OF CAPE TOWN AND RETURN. SUBJECT TO THE CONDITION THAT: (A) NO REPETITIVE DAILY SCHEDULED SERVICE OPERATED IN ACCORDANCE WITH A TIME TABLE WILL BE UNDERTAKEN BY THE HOLDER OF THIS PERMIT IN TERMS OF THIS AUTHORITY FROM ANY POINT REFERRED TO IN THE SAID AUTHORITY TO ANY OTHER POINT REFERRED TO HEREIN. (B) THE TOURISTS TRAVEL IN A GROUP AND THAT ALL TOURISTS COMPRISING SUCH A GROUP SHALL EMBARK AND DISEMBARK AS A GROUP AT THE SAME POINT NOTWITHSTANDING THE FACT THAT THE POINT OF EMBARKATION MAY DIFFER FROM THE POINT OF DISEMBARKATION. (C) WHEN TOURIST ARE BEING CONVEYED (1) THE DRIVER OF THE VEHICLE MUST BE IN POSSESSION OF A PUBLIC DRIVERS PERMIT; (2) WHEN TOURISTS ARE BEING CONVEYED AND THE DRIVER OF THE VEHICLE TO WHICH THIS PERMIT RELATES OR ANY OTHER PERSON ACCOMPANYING THE TOURISTS, FURNISHES SUCH TOURISTS WITH INFORMATION OR COMMENTS WITH REGARD TO ANY MATTER, SUCH DRIVER OR ANY SUCH OTHER PERSON MUST BE REGISTERED AS A TOURISTS GUIDE FOR THE RELEVANT GEOGRAPHICAL AREA IN WHICH THE CONVEYANCE TAKES PLACE OR BE REGISTERED AS A SPECIALIST TOURISTS GUIDE APPROPRIATE TO THE AREA OR RELEVANT MATTER; AND (3) THE PASSENGERS MUST BE PROTECTED BY A VALID PASSENGER LIABILITY INSURANCE COVER OF NOT LESS THAN ONE MILLION RAND. THE CONDITION CONTAINED HEREIN SHALL BE SUBJECT TO REVIEW AT ANY TIME.

ADDITIONAL AUTHORITY:

LEARNERS -

FROM POINTS WITHIN THE MAGISTERIAL DISTRICTS OF MITCHELL'S PLAIN, BELLVILLE, GOODWOOD, WYNBERG AND CAPE TOWN DEUTSCHER SCHULEVEREIN, TAMBOERSKLOOF, CAPE TOWN AND RETURN.

OP.1522294. (2) ADAMS NASERA N ID NO 4809180200081. (3) DISTRICT: BELLVILLE. POSTAL ADDRESS: 4 HUXLEY STREET, ATHLONE, 7764 C/O G C MALUKA & ASSOCIATES POSBUS 839, BELLVILLE, 7530. (4) ADDITIONAL AUTHORITY, PERMIT NO. 509760/3 FROM ADAMS NASERA N (56 X PASSENGERS, DISTRICT: BELLVILLE). (5) 1 X 56 PASSENGERS. (6) THE CONVEYANCE OF OTHER. (7) AUTHORITY:

Permit No. 509760/3
EXISTING AUTHORITY:

ORGANISED PARTIES AND THEIR PERSONAL EFFECTS -

1. FROM POINTS SITUATED WITHIN THE MAGISTERIAL DISTRICT OF BELLVILLE, THE CAPE, GOODWOOD, SIMONSTOWN AND WYNBERG TO PLACES SITUATED WITHIN THE REPUBLIC OF SOUTH AFRICA AND RETURN TO THE PLACE WHERE THE PARTY WAS PICKED UP IN THE FIRST INSTANCE: (A) SUBJECT TO THE EXPRESS CONDITION THAT THE CONVEYANCE OF SUCH A PARTY MAY ONLY BE UNDERTAKEN IF THE SAME PARTY UNDERTAKES THE FORWARD AND RETURN JOURNEY AS A UNIT WITH THE SOLE MUTUAL PURPOSE OF ATTENDING ONE OR MORE OF THE FOLLOWING: (I) A WEDDING; (II) A FUNERAL; (III) A RELIGIOUS GATHERING; (IV) A SPORTS MEETING WHETHER AS PARTICIPANTS OR AS SPECTATORS; (V) A PICNIC OR ANY OTHER SIMILAR FORM OF ORGANISED ENTERTAINMENT OR RECREATION.

2. FUNERAL PARTIES -

WITHIN THE MAGISTERIAL DISTRICTS OF BELLVILLE, GOODWOOD, CAPE, SIMONSTOWN, WYNBERG AND THE AREA FALLING UNDER THE JURISDICTION OF THE DETACHED MAGISTRATE'S OFFICE, KUILS RIVER.

3. TOURISTS AND THEIR PERSONAL EFFECTS -

FROM POINTS WITHIN A RADIUS OF 100KM FROM CAPE TOWN AIRPORT TO POINTS WITHIN AN AREA WITH A RADIUS OF 480 KM OF CAPE TOWN AND RETURN. SUBJECT TO THE CONDITION THAT (A) NO REPETITIVE DAILY SCHEDULED SERVICE OPERATED IN ACCORDANCE WITH A TIME TABLE WILL BE UNDERTAKEN BY THE HOLDER OF THIS PERMIT IN TERMS OF THIS AUTHORITY FROM ANY POINT REFERRED TO IN THE SAID AUTHORITY TO ANY OTHER POINT REFERRED TO HEREIN. (B) THE TOURISTS TRAVEL IN A GROUP AND THAT ALL TOURISTS COMPRISING SUCH A GROUP SHALL EMBARK AND DISEMBARK AS A GROUP AT THE SAME POINT NOTWITHSTANDING THE FACT THAT THE POINT OF EMBARKATION MAY DIFFER FROM THE POINT OF DISEMBARKATION. (C) WHEN TOURISTS ARE BEING CONVEYED (1) THE DRIVER OF THE VEHICLE MUST BE POSSESSION OF A PUBLIC DRIVERS PERMIT; (2) WHEN TOURISTS ARE BEING CONVEYED AND THE DRIVER OF THE VEHICLE TO WHICH THIS PERMIT RELATES OR ANY OTHER PERSON ACCOMPANYING THE TOURISTS, FURNISHES SUCH TOURISTS WITH INFORMATION OR COMMENTS WITH REGARD TO ANY MATTER, SUCH DRIVER OR ANY SUCH OTHER PERSON MUST BE REGISTERED AS A TOURIST GUIDE FOR THE RELEVANT GEOGRAPHICAL AREA IN WHICH THE CONVEYANCE TAKES PLACE OR BE REGISTERED AS A SPECIALIST TOURISTS GUIDE APPROPRIATE TO THE AREA OR RELEVANT MATTER; AND (3) THE PASSENGERS MUST BE PROTECTED BY A VALID PASSENGERS LIABILITY INSURANCE COVER OF NOT LESS THAN ONE MILLION RAND. THE CONDITION CONTAINED HEREIN SHALL BE SUBJECT TO REVIEW AT ANY TIME.

ADDITIONAL AUTHORITY:

LEARNERS -

FROM POINTS WITHIN THE MAGISTERIAL DISTRICTS OF MITCHELL'S PLAIN, BELLVILLE, GOODWOOD, WYNBERG AND CAPE TOWN DEUTSCHER SCHULEVEREIN, TAMBOERSKLOOF, CAPE TOWN AND RETURN.

OP.1522295. (2) ADAMS NASERA N ID NO 4809180200081. (3) DISTRICT: WYNBERG. POSTAL ADDRESS: 4 HUXLEY STREET, ATHLONE, 7764 C/O G C MALUKA & ASSOCIATES POSBUS 839, BELLVILLE, 7530. (4) ADDITIONAL AUTHORITY, PERMIT NO. 509071/2 FROM ADAMS NASERA N (24 X PASSENGERS, DISTRICT: WYNBERG). (5) 1 X 24 PASSENGERS. (6) THE CONVEYANCE OF OTHER. (7) AUTHORITY:

Permit No. 509071/2
EXISTING AUTHORITY:

PERSONS WHO HAVE ORGANISED THEMSELVES INTO A GROUP AND THEIR PERSONAL LUGGAGE-

FROM POINTS SITUATED WITHIN THE MAGISTERIAL DISTRICTS OF BELLVILLE, THE CAPE, GOODWOOD, SIMONSTOWN AND WYNBERG TO PLACES SITUATED WITHIN AN AREA WITH A RADIUS OF 480 KM FROM THE G P O ATHLONE AND BACK TO THE PLACE WHERE THE PARTY WAS PICKED UP IN THE FIRST INSTANCE:

(A) SUBJECT TO THE CONDITION THAT SUCH GROUPS SHALL NOT BE CONVEYED TO PLACES SITUATED WITHIN ANY OF THE AFOREMENTIONED MAGISTERIAL DISTRICTS; AND
(B) SUBJECT FURTHER TO THE EXPLICIT CONDITION THAT THE

CONVEYANCE OF SUCH A GROUP OF PERSONS CAN ONLY BE UNDERTAKEN IF THE SAME GROUP AS A UNIT UNDERTAKE THE FORWARD AND RETURN TRIP WITH THE EXCLUSIVE COMMON PURPOSE OF ATTENDING ONE OR MORE OF THE FOLLOWING OCCASIONS: (I) A WEDDING; (II) A FUNERAL; (III) A RELIGIOUS GATHERING; (IV) A SPORTS GATHERING WHETHER AS PARTICIPANTS OR AS SPECTATORS; (V) A PICNIC OR ANY OTHER SIMILAR FORM OR ORGANISED ENTERTAINMENT OR RECREATION.

FUNERAL PARTIES -

WITHIN THE MAGISTERIAL DISTRICTS OF BELLVILLE, GOODWOOD, THE CAPE, SIMONSTOWN, WYNBERG AND THE AREA FALLING UNDER THE JURISDICTION OF THE DETACHED MAGISTRATE'S OFFICE, KUILS RIVER.

ADDITIONAL AUTHORITY:

LEARNERS -

FROM POINTS WITHIN THE MAGISTERIAL DISTRICTS OF MITCHELL'S PLAIN, BELLVILLE, GOODWOOD, WYNBERG AND CAPE TOWN DEUTSCHER SCHULEVEREIN, TAMBOERSKLOOF, CAPE TOWN AND RETURN.

OP.1522344. (2) BRANDT GEORGE G ID NO 5202275127014. POSTAL ADDRESS: 145 TARENTAAL ROAD, BRIDGETOWN, ATHLONE, 7764 (4) CHANGE OF TARIFFS, PERMIT NO. 519991/1 FROM BRANDT GEORGE G (5 X PASSENGERS, DISTRICT: BELLVILLE). (7) AUTHORITY AS IN LAST MENTIONED PERMIT(S).

OP.1522380. (2) PETERSEN THOMAS GEORGE TG ID NO 6007105173016. (3) DISTRICT: KUILSRIVIER. POSTAL ADDRESS: 46 WASHINGTON DRIVE, COLORADO PARK, MITCHELL'S PLAIN, 7785. (4) NEW APPLICATION(PERMIT HOLDER). (5) 1 X 15 PASSENGERS. (6) THE CONVEYANCE OF TAXI PASSENGERS. (7) AUTHORITY: E36 DELFT SOUTH - CAPE TOWN

FROM TAXI RANK IN MANGO STREET, DELFT SOUTH, RIGHT INTO DELFT MAIN ROAD, RIGHT INTO HINDLE ROAD, RIGHT ONTO R300, ONTO N2 TOWARDS CAPE TOWN, LEFT AT MOWBRAY OFF RAMP, RIGHT INTO MAIN ROAD, MOWBRAY ALONG MAIN ROAD WHICH BECOMES VICTORIA ROAD WHICH BECOMES SIR LOWRY ROAD, RIGHT INTO OSWALD PIROW STREET, LEFT ONTO TOP DECK, CAPE TOWN RAILWAY STATION, CAPE TOWN AND RETURN ALONG THE SAME ROUTE.

OP.1522382. (2) LODEWYK WAGADEEN W ID NO 6103235163082. (3) DISTRICT: KUILSRIVIER. POSTAL ADDRESS: 89 ST VINCENT DRIVE, EXT 21, BELHAR, 7490. (4) NEW APPLICATION(PERMIT HOLDER). (5) 1 X 15 PASSENGERS. (6) THE CONVEYANCE OF TAXI PASSENGERS. (7) AUTHORITY: 134 THE HAGUE DELFT - CAPE TOWN

FROM TAXI RANK AT THE HAGUE DELFT, ALONG DELFT MAIN TO R300 OFF RAMP, ALONG R300 TO N2 TURN-OFF, ALONG N2 WHICH BECOMES SETTLERS WAY, ALONG SETTLERS WAY TO MOWBRAY OFF RAMP, RIGHT AT MOWBRAY OFF-RAMP, RIGHT ALONG MAIN ROAD MOWBRAY WHICH BECOMES VICTORIA ROAD WHICH BECOMES SIR LOWRY ROAD, RIGHT INTO OSWALD PIROW ROAD, LEFT INTO TOP DECK, CAPE TOWN RAILWAY STATION AND RETURN ALONG THE SAME ROUTE.
E36 DELFT SOUTH - CAPE TOWN

FROM TAXI RANK IN MANGO STREET, DELFT SOUTH, RIGHT INTO DELFT MAIN ROAD, RIGHT INTO HINDLE ROAD, RIGHT ONTO R300, ONTO N2 TOWARDS CAPE TOWN, LEFT AT MOWBRAY OFF RAMP, RIGHT INTO MAIN ROAD MOWBRAY, ALONG MAIN ROAD WHICH BECOMES VICTORIA ROAD, WHICH BECOMES SIR LOWRY ROAD, RIGHT INTO OSWALD PIROW STREET, LEFT ONTO TOP DECK, CAPE TOWN RAILWAY STATION, CAPE TOWN AND RETURN ALONG THE SAME ROUTE.

OP.1522384. (2) LODEWYK WAGADEEN W ID NO 6103235163082. (3) DISTRICT: KUILSRIVIER. POSTAL ADDRESS: 89 ST VINCENT DRIVE, EXT 21, BELHAR, 7490. (4) NEW APPLICATION(PERMIT HOLDER). (5) 1 X 15 PASSENGERS. (6) THE CONVEYANCE OF TAXI PASSENGERS. (7) AUTHORITY: E36 DELFT SOUTH - CAPE TOWN

FROM TAXI RANK IN MANGO STREET, DELFT SOUTH, RIGHT INTO DELFT MAIN ROAD, RIGHT INTO HINDLE ROAD, RIGHT ONTO R300, ONTO N2 TOWARDS CAPE TOWN, LEFT AT MOWBRAY OFF RAMP, RIGHT INTO MAIN ROAD MOWBRAY, ALONG MAIN ROAD WHICH BECOMES VICTORIA ROAD, WHICH BECOMES SIR LOWRY ROAD, RIGHT INTO OSWALD PIROW STREET, LEFT ONTO TOP DECK, CAPE TOWN RAILWAY STATION, CAPE TOWN AND RETURN ALONG THE SAME ROUTE.

OP.1522533. (2) KOOPMAN NEVILLE N ID NO 7708075142084. (3) DISTRICT: CERES. POSTAL ADDRESS: SKOTLANDSTRAAT 572, BELLA VISTA, CERES, 6835. (4) ADD.AUTHORITY(INC PASS 12-16), PERMIT NO. 513471/3 FROM KOOPMAN NEVILLE N (16 X PASSENGERS, DISTRICT: CERES). (5) 1 X 16 PASSENGERS. (6) THE CONVEYANCE OF TAXI PASSENGERS. (7) AUTHORITY: Permit No. 513471/3

HUURMOTORPASSASIERE - 898 CERES - BELLA VISTA

VANAF TAXI STAANPLEK TE VOSSTRAAT CERES, REGS IN HAMLETWEG, REGS IN VREDESTRAAT NA PUNTE GELEE BINNE DIE WOONGEBIED VAN BELLA VISTA EN TERUG ONDERWORPE AAN DIE VOLGENDE VOORWAARDES: (A) GEEN PASSASIERE BY ENIGE ANDER HUURMOTORSTAANPLEK OPGETEL MAG WORD NIE. (B) DIE VOERTUIG MOET IN DIE NAAM VAN DIE APPLIKANT GEREGISTREER WEES. (C) DIE HOER VAN HIERDIE PERMIT WORD BELET OM 'N OOREENKOMS AAN TE GAAN WAARKRAGTENS ENIGE ANDER PARTY GEMAGTIG WORD OM VIR EIE GEWIN PADVERVOER TE ONDERNEEM KRAGTENS MAGTIGING VERLEEN DEUR HIERDIE PERMIT.

OP.1522556. (2) FUNO PHATHEKILE BETHWELL PB ID NO 4406245437087. (3) DISTRICT: BELLVILLE. POSTAL ADDRESS: 3958, LOWER CROSS ROADS, PHILLIPPI, 7764 C/O BELLVILLE TAXI ASSO-CATA 24 VOLKSENTRUM, CROSS STR, BELLVILLE, 7530. (4) NEW APPLICATION. (5) 1 X 15 PASSENGERS. (6) THE CONVEYANCE OF TAXI PASSENGERS. (7) AUTHORITY:

2 BELLVILLE - NYANGA

FROM TAXI RANK AT BELLVILLE, RIGHT INTO BELLRAIL ROAD, RIGHT INTO MODDERDAM ROAD, LEFT INTO BORCHERS QUARRY ROAD, RIGHT INTO NY108, LEFT INTO OWEN ROAD, LEFT INTO MILLER ROAD, RIGHT INTO ZWELITSHA DRIVE, RIGHT INTO SITHANDATHU ROAD TO NYANGA TAXI RANK AND RETURN ALONG THE SAME ROUTE.

OP.1522582. (2) PETERSON MOGAMAT SAUDICK MS ID NO 5307035132087. (3) DISTRICT: GOODWOOD. POSTAL ADDRESS: 16 PORT JACKSON STREET, BISHOP LAVIS, 7490 C/O MNR M F WAGGIE 529 ALBOW GARDENS, RUGBY, MILNERTON, 7441. (4) NEW APPLICATION. (5) 1 X 15 PASSENGERS. (6) THE CONVEYANCE OF TAXI PASSENGERS. (7) AUTHORITY:

72 MAITLAND - KOEBERG POWER STATION

FROM TAXI RANK AT MAITLAND RAILWAY STATION, RIGHT INTO STATION ROAD, LEFT AT CORONATION ROAD, RIGHT AT KOEBERG ROAD PASSING BROOKLYN, RUGBY, LEFT INTO BOUNDARY ROAD, RIGHT INTO OTTO DU PLESSIS DRIVE, LEFT INTO OCEAN WAY DRIVE SUNSET BEACH RIGHT AT BEACH BAY AVENUE, LEFT INTO OTTO DU PLESSIS DRIVE, LEFT AT MARINE DRIVE, PASSING DOLPHIN BEACH HOTEL, LEFT AT SIR DAVID BAIRD DRIVE BLOUBERGSTRAND, LEFT AT MARINE DRIVE, LEFT INTO OTTO DU PLESSIS DRIVE MELKBOSSTRAND TO KOEBERG POWER STATION AND RETURN AS FOLLOWS: INTO OTTO DU PLESSIS DRIVE, RIGHT INTO MARINE DRIVE, LEFT INTO BLAAUWBERG ROAD, PASSING BAYSIDE CENTRE TABLE VIEW, RIGHT INTO KOEBERG ROAD, PASSING KILLARNEY, MONTAGUE GARDENS, MARCONI BEAM, RIGHT INTO RACE COURSE ROAD, RETURN INTO KOEBERG ROAD, RIGHT INTO KOEBERG ROAD, LEFT INTO FREEDOM WAY TO JOE SLOVO PARK, RETURN INTO FREEDOM WAY, RIGHT INTO MILKY WAY DRIVE PHOENIX, LEFT AT KOEBERG ROAD PASSING CAMBRIDGE CENTRE POINT, RUGBY, BROOKLYN, LEFT INTO CORONATION ROAD, RIGHT INTO STATION ROAD, LEFT TO TAXI TERMINUS AT MAITLAND RAILWAY STATION.

137 MAITLAND - BLOUBERGSTRAND

FROM TAXI RANK AT MAITLAND RAILWAY STATION, RIGHT AT STATION ROAD, LEFT AT CORONATION ROAD, RIGHT AT KOEBERG ROAD, ALONG KOEBERG ROAD, LEFT INTO BOUNDARY ROAD AT THE START OF MILNERTON, RIGHT INTO OTTO DU PLESSIS DRIVE, LEFT AT OCEAN WAY DRIVE SUNSET BEACH, RIGHT AT BAY BEACH AVENUE, LEFT AT OTTO DU PLESSIS DRIVE, LEFT AT MARINE DRIVE PASSING DOLPHIN BEACH HOTEL, LEFT INTO SIR DAVID BAIRD DRIVE BLOUBERGSTRAND AND RETURN ALONG THE SAME ROUTE.

355 MAITLAND - MITCHELL'S PLAIN

FROM TAXI RANK AT MAITLAND RAILWAY STATION, RIGHT INTO STATION ROAD, LEFT INTO VOORTREKKER ROAD, LEFT INTO KOEBERG ROAD (M15), PROCEED ALONG M15, LEFT ONTO N2, ALONG N2, LEFT AT R300/MITCHELL'S PLAIN TURN OFF, ALONG R300 TOWARDS MITCHELL'S PLAIN, LEFT INTO A Z BERMAN AVENUE, RIGHT INTO 8TH AVENUE TO TOWN CENTRE, MITCHELL'S PLAIN AND RETURN ALONG THE SAME ROUTE.

357 MAITLAND - MONTAGUE GARDENS

FROM TAXI RANK AT MAITLAND RAILWAY STATION, RIGHT INTO STATION ROAD, LEFT INTO CORONATION ROAD, RIGHT INTO KOEBERG ROAD, ALONG KOEBERG ROAD, RIGHT ONTO N1, LEFT AT N7 TURN OFF, LEFT INTO BOSMANS DAM ROAD, RIGHT INTO MONTAGUE DRIVE, MONTAGUE GARDENS AND RETURN AS FOLLOWS: LEFT INTO FREEDOM

ROAD OR RACE COURSE ROAD, LEFT INTO KOEBERG ROAD, VIA CAMBRIDGE TAXI RANK, PROCEED ALONG KOEBERG ROAD, LEFT INTO CORONATION ROAD, RIGHT INTO STATION ROAD, TO MAITLAND RAILWAY STATION.

358 MAITLAND - KILLARNEY

FROM TAXI RANK MAITLAND RAILWAY STATION, RIGHT INTO STATION ROAD, LEFT INTO CORONATION ROAD, RIGHT INTO KOEBERG ROAD, ALONG KOEBERG ROAD TO KILLARNEY AND RETURN ALONG THE SAME ROUTE.

414 MAITLAND - CAPE TOWN

FROM TAXI RANK IN MAITLAND, RIGHT INTO STATION ROAD, LEFT INTO VOORTREKKER ROAD, ALONG VOORTREKKER ROAD, AROUND CIRCLE, RIGHT INTO ALBERT ROAD, ALONG ALBERT ROAD, INTO NEW MARKET STREET, LEFT INTO RUSSEL ROAD, RIGHT INTO SIR LOWRY ROAD, RIGHT INTO OSWALD PIROW ROAD, LEFT INTO TOP DECK, CAPE TOWN RAILWAY STATION CAPE TOWN AND RETURN.

415 MAITLAND - KILLARNEY GARDENS

FROM TAXI RANK IN MAITLAND, RIGHT INTO STATION ROAD, LEFT INTO CORONATION ROAD, RIGHT INTO KOEBERG ROAD, ALONG KOEBERG ROAD, INTO POTSDAM ROAD, RIGHT INTO KILLARNEY AVENUE, KILLARNEY AND RETURN.

OP.1522583. (2) PETERSON MOGAMAT SAUDICK MS ID NO 5307035132087. (3) DISTRICT: GANYESA. POSTAL ADDRESS: 16 PORT JACKSON STREET, BISHOP LAVIS, 7490. (4) NEW APPLICATION. (5) 1 X 15 PASSENGERS. (6) THE CONVEYANCE OF TAXI PASSENGERS. (7) AUTHORITY: H06 RATANGA JUNCTION CENTURY CITY - MAITLAND RAILWAY STATION

FROM TAXI RANK AT RATANGA JUNCTION, CENTURY CITY INTO RATANGA ROAD, LEFT INTO BOSMANS DAM ROAD, LEFT INTO KOEBERG ROAD ALONG KOEBERG ROAD LEFT INTO VOORTREKKER ROAD RIGHT INTO STATION ROAD TO MAITLAND RAILWAY STATION AND RETURN FROM MAITLAND RAILWAY STATION. RIGHT INTO STATION ROAD, LEFT AT VOORTREKKER ROAD, RIGHT INTO KOEBERG ROAD, RIGHT ONTO THE N1, LEFT INTO SABLE ROAD, RIGHT INTO TAXI RANK AT RATANGA JUNCTION CENTURY CITY SUBJECT TO THE CONDITION THAT ON THE FORWARD JOURNEY NO PASSENGERS TO BE PICKED UP AFTER LEAVING RATANGA JUNCTION, CENTURY CITY AND ON THE RETURN JOURNEY NO PASSENGERS TO BE DROPPED OFF BEFORE RATANGA JUNCTION, CENTURY CITY IS REACHED SUBJECT TO THE FOLLOWING CONDITIONS: (A) THAT NO PASSENGERS ARE PICKED UP AT ANY OTHER TAXI RANK. (B) THE VEHICLE MUST BE REGISTERED IN THE NAME OF THE PERMIT HOLDER. (C) THE HOLDER OF THIS PERMIT IS PROHIBITED FROM ENTERING INTO ANY AGREEMENT WHEREBY ANOTHER PARTY IS PERMITTED TO UNDERTAKE ROAD TRANSPORTATION FOR OWN GAIN UNDER AUTHORITY OF THIS PERMIT. (D) THE COMPLETE ROUTE MUST BE TRAVERSED AND NOT ONLY A PORTION OF IT. (E) THE PERMIT IS NOT TRANSFERABLE. (F) THE AUTHORITY IS REVIEWABLE AT ANY TIME.

OP.1522587. (2) DE WET PHILDA DELIA PD ID NO 6102050223088. (3) DISTRICT: GANYESA. POSTAL ADDRESS: P.O. BOX 545, MAITLAND, 7405 C/O MARAIS MULLER - MNR A P JOOSTE P.O. BOX 36, KUILSRIVER, 7580. (4) NEW APPLICATION (PERMIT HOLDER). (5) 1 X 15 PASSENGERS. (6) THE CONVEYANCE OF TAXI PASSENGERS. (7) AUTHORITY:

I23 - RATANGA JUNCTION - GOODWOOD

FROM RATANGA JUNCTION TAXI RANK, LEFT INTO RATANGA ROAD, LEFT INTO SABLE ROAD ONTO N1, TURN LEFT AT GOODWOOD TURN OFF, RIGHT ONTO N7, LEFT VOORTREKKER ROAD, RIGHT FITZROY ROAD TO GOODWOOD STATION AND RETURN SUBJECT TO THE CONDITION THAT AT NO STAGE MORE THAN FIVE (5) VEHICLE RANK AT THE FACILITY AT GOODWOOD STATION.

I24 - RATANGA JUNCTION - GOODWOOD

FROM RATANGA JUNCTION TAXI RANK, RIGHT INTO RATANGA ROAD, WHICH BECOMES OMURAMBA ROAD, RIGHT INTO KOEBERG ROAD, RIGHT INTO MONTAGUE DRIVE INTO SUMMER GREENS MAIN ROAD AS FAR AS THE CIRCLE AND THEN RIGHT INTO BOSMANS DAM ROAD, RIGHT ONTO THE N7, LEFT INTO VOORTREKKER ROAD, RIGHT INTO FITZROY ROAD AND RETURN SUBJECT TO THE CONDITION THAT AT NO STAGE MORE THAN FIVE (5) VEHICLES RANK AT THE FACILITY AT GOODWOOD STATION.

ABOVE ROUTES SUBJECT TO THE FOLLOWING CONDITIONS:-

(A) THAT NO PASSENGERS ARE PICKED UP AT ANY OTHER TAXI RANK. (B) THE VEHICLE MUST BE REGISTERED IN THE NAME OF THE PERMIT HOLDER. (C) THE HOLDER OF THIS PERMIT IS PROHIBITED FROM ENTERING INTO ANY AGREEMENT WHEREBY ANOTHER PARTY IS PERMITTED TO UNDERTAKE ROAD TRANSPORTATION FOR OWN GAIN UNDER AUTHORITY OF THIS PERMIT. (D) THE COMPLETE ROUTE MUST BE TRAVERSED AND NOT ONLY A PORTION OF IT. (E) THE PERMIT IS NOT TRANSFERABLE. (F) THE AUTHORITY IS REVIEWABLE AT ANY TIME.

OP.1522657. (2) NELANI BOESMAN B ID NO 5501015995089. (3) DISTRICT:

SOMERSET WEST. POSTAL ADDRESS: P.O. BOX 1372, LWANDLE, SOMERSET WES, 7129
C/O TRUTER L A FERNSTRAAT 81, BROADLANDS PARK, STRAND, 7140. (4) NEW
APPLICATION. (5) 1 X 16 PASSENGERS. (6) THE CONVEYANCE OF TAXI
PASSENGERS. (7) AUTHORITY:
41 LWANDLE - SOMERSET WEST

FROM LWANDLE LEFT INTO N2, ALONG N2, RIGHT INTO VICTORIA ROAD, RIGHT INTO
ANDRIES PRETORIUS STREET, LEFT INTO CHURCH STREET TO TAXI RANK AT O K
BAZAARS SOMERSET WEST AND RETURN ALONG THE SAME ROUTE.
42 LWANDLE - GRABOUW

FROM LWANDLE RIGHT INTO N2, ALONG N2 TO GRABOUW, LEFT INTO OU KAAPSE WEG,
INTO MAIN ROAD, LEFT INTO TAXI RANK AT THE PLAIN GRABOUW AND RETURN ALONG
THE SAME ROUTE SUBJECT TO THE CONDITION THAT PASSENGERS ARE ONLY DROPPED
OFF IN GRABOUW.
43 LWANDLE - KHAYELITSHA

FROM LWANDLE LEFT INTO N2, ALONG N2, RIGHT INTO VICTORIA STREET, RIGHT INTO
ANDRIES PRETORIUS STREET, LEFT INTO CHURCH STREET TO O K BAZAARS, SOMERSET
WEST AND RETURN VIA THE SAME ROUTE TO THE N2, RIGHT INTO N2, LEFT INTO
BADEN POWELL DRIVE, RIGHT INTO BONGO DRIVE TO KHAYELITSHA AND RETURN
SUBJECT TO THE CONDITION THAT NO PASSENGERS ARE DROPPED OFF IN BADEN POWELL
DRIVE.
480 LWANDLE - STRAND

VANAF TAXI STAANPLEK TE LWANDLE, REGS IN BROADLANDSWEG, REGS IN ELFDE
STRAAT, LINKS IN ONVERWAGCHT STRAAT, REGS IN GORDONSBAAIWEG, REGS IN
HOOFWEG, STRAND TOT BY STRAND SPOORWEGSTASIE STRAND EN TERUG OOR DIESELFDE
ROETE.
340 LWANDLE - GORDONS BAY

FROM TAXI RANK IN LWANDLE, LEFT INTO VULINDLELA STREET, RIGHT INTO
BROADLAND ROAD, LEFT INTO GORDONS BAY ROAD, ALONG GORDONS BAY ROAD TO
FISHERIES GORDONS BAY AND RETURN AS FOLLOWS: LEFT INTO SIR LOWRY'S PASS
ROAD, LEFT INTO N2, LEFT INTO VULINDLELA STREET TO LWANDLE TAXI RANK.
F47 LWANDLE - LOURENSFORD PLAAS SOMERSET WES

VANAF TAXI STAANPLEK TE LWANDLE, LINKS OP N2, LINKS BY AFRIT BY TOYOTA
GARAGE, LINKS IN HOOFWEG STRAND, VERBY MEDI CITY, REGS IN GORDON STRAAT,
SOMERSET WES, LINKS IN HILLCREST STRAAT, REGS IN LOURENSFORDWEG TOT BY
LOURENSFORD PLAAS SOMERSET WES EN TERUG OOR DIESELFDE ROETE.
D23 LWANDLE - GORDONSBAAI

VANAF TAXI STAANPLEK TE LWANDLE, REGS IN BROADLANDSWEG, LINKS IN
GORDONSBAAIWEG, LANGS GORDONSBAAIWEG TOT BY SPAR SUPERMARK, GORDONSBAAI EN
TERUG OOR DIESELFDE ROETE.

OP.1522660. (2) NTSHWANTI MORRIS MALIBONGWE MM ID NO 5603065899086. (3)
DISTRICT: SOMERSET WEST. POSTAL ADDRESS: P.O. BOX 1372, LWANDLE, SOMERSET
WES, 7130 C/O TRUTER L A FERNSTRAAT 81, BROADLANDS PARK, STRAND, 7140.
(4) NEW APPLICATION. (5) 1 X 16 PASSENGERS. (6) THE CONVEYANCE OF TAXI
PASSENGERS. (7) AUTHORITY:
41 LWANDLE - SOMERSET WEST

FROM LWANDLE LEFT INTO N2, ALONG N2, RIGHT INTO VICTORIA ROAD, RIGHT INTO
ANDRIES PRETORIUS STREET, LEFT INTO CHURCH STREET TO TAXI RANK AT O K
BAZAARS SOMERSET WEST AND RETURN ALONG THE SAME ROUTE.
42 LWANDLE - GRABOUW

FROM LWANDLE RIGHT INTO N2, ALONG N2 TO GRABOUW, LEFT INTO OU KAAPSE WEG,
INTO MAIN ROAD, LEFT INTO TAXI RANK AT THE PLAIN GRABOUW AND RETURN ALONG
THE SAME ROUTE SUBJECT TO THE CONDITION THAT PASSENGERS ARE ONLY DROPPED
OFF IN GRABOUW.
43 LWANDLE - KHAYELITSHA

FROM LWANDLE LEFT INTO N2, ALONG N2, RIGHT INTO VICTORIA STREET, RIGHT INTO
ANDRIES PRETORIUS STREET, LEFT INTO CHURCH STREET TO O K BAZAARS, SOMERSET
WEST AND RETURN VIA THE SAME ROUTE TO THE N2, RIGHT INTO N2, LEFT INTO
BADEN POWELL DRIVE, RIGHT INTO BONGO DRIVE TO KHAYELITSHA AND RETURN
SUBJECT TO THE CONDITION THAT NO PASSENGERS ARE DROPPED OFF IN BADEN POWELL
DRIVE.
480 LWANDLE - STRAND

VANAF TAXI STAANPLEK TE LWANDLE, REGS IN BROADLANDSWEG, REGS IN ELFDE
STRAAT, LINKS IN ONVERWAGCHT STRAAT, REGS IN GORDONSBAAIWEG, REGS IN
HOOFWEG, STRAND TOT BY STRAND SPOORWEGSTASIE STRAND EN TERUG OOR DIESELFDE
ROETE.
340 LWANDLE - GORDONS BAY

 FROM TAXI RANK IN LWANDLE, LEFT INTO VULINDLELA STREET, RIGHT INTO BROADLAND ROAD, LEFT INTO GORDONS BAY ROAD, ALONG GORDONS BAY ROAD TO FISHERIES GORDONS BAY AND RETURN AS FOLLOWS: LEFT INTO SIR LOWRY'S PASS ROAD, LEFT INTO N2, LEFT INTO VULINDLELA STREET TO LWANDLE TAXI RANK.
 F47 LWANDLE - LOURENSFORD PLAAS SOMERSET WES

VANAF TAXI STAANPLEK TE LWANDLE, LINKS OP N2, LINKS BY AFRIT BY TOYOTA GARAGE, LINKS IN HOOFWEG STRAND, VERBY MEDI CITY, REGS IN GORDON STRAAT, SOMERSET WES, LINKS IN HILLCREST STRAAT, REGS IN LOURENSFORDWEG TOT BY LOURENSFORD PLAAS SOMERSET WES EN TERUG OOR DIESELFDE ROETE.
 D23 LWANDLE - GORDONSBAAI

VANAF TAXI STAANPLEK TE LWANDLE, REGS IN BROADLANDSWEG, LINKS IN GORDONSBAAIWEG, LANGS GORDONSBAAIWEG TOT BY SPAR SUPERMARK, GORDONSBAAI EN TERUG OOR DIESELFDE ROETE.

OP.1522705. (2) MHLEKWA ZUKO OWEN ZO ID NO 7206056183086. (3) DISTRICT: VREDENBURG. POSTAL ADDRESS: ERICASTRAAT 62, LAINGVILLE, 7380. (4) NEW APPLICATION(PERMIT HOLDER). (5) 1 X 15 PASSENGERS. (6) THE CONVEYANCE OF TAXI PASSENGERS. (7) AUTHORITY:
 VANAF TAXI STAANPLEK TE VREDENBURG, LINKS IN SALDANHAWEG, LINKS IN KOOITJIESKLOOF STRAAT NA LOUWVILLE, REGS IN BERGSIG STRAAT, LINKS IN HOUTKAPPER STRAAT, LINKS IN VINKSTRAAT TOT BY SELFBOU SKEMA, IN PETRUS MEYER RYLAAN, LINKS IN KOOITJIESKLOOFSTRAAT, REGS IN SUIKERBOSLAAN TOT BY SPOORNET WOONBUURT, REGS IN PETUNIASTRAAT TOT BY NAMAKWA SANDS WOONBUURT, IN LUPINESTRAAT, TERUG IN PETUNIASTRAAT, REGS IN ERIKAWEG REGS IN ANEMONESTRAAT, REGS IN R45 REGS NA ONGEGUND WOONGEBIED EN TERUG OOR DIESELFDE ROETE.

OP.1523071. (2) WAGNER EDWARD E ID NO 7803095442083. POSTAL ADDRESS: 14 PLATTEKLOOF STRAAT, TAFELSIG, MITCHELLS PLAIN, 7785. (4) TRANSFER OF PERMIT, PERMIT NO. 502786/2 FROM RYKLIFF VINCENT V (15 X PASSENGERS, DISTRICT: WYNBERG). (7) AUTHORITY AS IN LAST MENTIONED PERMIT(S).

OP.1523187. (2) CARR ACHMAT A ID NO 7202265232087. POSTAL ADDRESS: 42 DAPHNE CRESCENT, WOODLANDS, MITCHELL'S PLAIN, 7785. (4) TRANSFER OF PERMIT, PERMIT NO. 508757/7 FROM MARCUS THABID T (15 X PASSENGERS, DISTRICT: CAPE TOWN). (7) AUTHORITY AS IN LAST MENTIONED PERMIT(S).

OP.1523188. (2) CARR ACHMAT A ID NO 7202265232087. POSTAL ADDRESS: 42 DAPHNE CRESCENT, WOODLANDS, MITCHELL'S PLAIN, 7785. (4) TRANSFER OF PERMIT, PERMIT NO. 505003/1 FROM MARCUS THABID T (15 X PASSENGERS, DISTRICT: CAPE TOWN). (7) AUTHORITY AS IN LAST MENTIONED PERMIT(S).

OP.1523304. (2) BROWN HAMPSHIRE H ID NO 7006065079089. POSTAL ADDRESS: 50 PIETMYVROU STRAAT, EERSTE RIVER, 7100. (4) TRANSFER OF PERMIT, PERMIT NO. 515731/1 FROM GEORGE FAIZEL F (15 X PASSENGERS, DISTRICT: BELLVILLE). (7) AUTHORITY AS IN LAST MENTIONED PERMIT(S).

OP.1523604. (2) SLARMIE ISRAEL I ID NO 6406205192084. POSTAL ADDRESS: GEELBEKSTRAAT, WHITE CITY, SALDANHA, 7395. (4) TRANSFER OF PERMIT, PERMIT NO. 509914/0 FROM VISSER GERT JACOBUS GJ (14 X PASSENGERS, DISTRICT: VREDENBURG). (7) AUTHORITY AS IN LAST MENTIONED PERMIT(S).

OP.1523620. (2) BOUWERS GLYNN OWEN GO ID NO 6204115164081. POSTAL ADDRESS: 9 ZIRCON CIRCLE, SHERADON PARK, STEENBERG, 7945. (4) TRANSFER OF PERMIT, PERMIT NO. 501654/1 FROM BOUWERS RALPH HARRINGTON BASIL RHB (15 X PASSENGERS, DISTRICT: WYNBERG). (7) AUTHORITY AS IN LAST MENTIONED PERMIT(S).

OP.1523661. (2) RHODE CHRISTOPHER ISAAC CI ID NO 6403225081082. POSTAL ADDRESS: 17 AMBER ROAD, STEENBERG, 7945. (4) TRANSFER OF PERMIT, PERMIT NO. 510055/4 FROM DANIELS JACOBUS JOHANNES JJ (15 X PASSENGERS, DISTRICT: WYNBERG). (7) AUTHORITY AS IN LAST MENTIONED PERMIT(S).

OP.1523679. (2) TEODORO ELFRIEDE LAWRENCE EL ID NO 5009200001085. POSTAL ADDRESS: 14 PARK AVENUE, MILNERTON, 7441. (4) TRANSFER OF PERMIT, PERMIT NO. 503014/3 FROM LOUGASSI RAFAEL R (4 X PASSENGERS, DISTRICT: CAPE TOWN). (7) AUTHORITY AS IN LAST MENTIONED PERMIT(S).

OP.1523785. (2) MNZWANA BARBATON B ID NO 5002075758087. (3) DISTRICT: BELLVILLE. POSTAL ADDRESS: 11 INKWILI STREET, EXT 3, MFULENI, 7646 C/O SNKTA P.O. BOX 1516, KRAAIFONTEIN, 7569. (4) ADDITIONAL AUTHORITY, PERMIT NO. 503082/2 FROM MNZWANA BARBATON B (15 X PASSENGERS, DISTRICT: BELLVILLE). (5) 1 X 15 PASSENGERS. (6) THE CONVEYANCE OF TAXI PASSENGERS. (7) AUTHORITY:
 Permit No. 503082/2

EXISTING AUTHORITY:

543 - SCOTTSDENE - BRACKENFELL STATION BRACKENFELL

FROM TAXI RANK IN KOOPMANS AVE SCOTTSDENE, LEFT INTO PARK AVE, RIGHT INTO DA GAMA STREET, LEFT INTO OLD PAARL ROAD, INTO WILLIAM DABBS STREET TO BRACKENFELL RAILWAY STATION, BRACKENFELL AND RETURN AS FOLLOWS: BACK INTO OLD PAARL ROAD, RIGHT INTO NORTHPINE DRIVE, LEFT INTO EASTWOOD DRIVE, RIGHT INTO HOWARD DRIVE, RIGHT INTO CENTRAL DRIVE, LEFT INTO NORTHPINE DRIVE, INTO BUITEN CRESCENT, LEFT INTO JOSEPH AVE, LEFT INTO BUITEN CRESCENT, RIGHT INTO PARK AVE, RIGHT INTO TAXI RANK IN KOOPMANS AVE SCOTTSDENE SUBJECT TO THE FOLLOWING CONDITIONS: (A) THAT NO PASSENGERS ARE PICKED UP AT ANY OTHER TAXI RANK. (B) THE VEHICLE MUST BE REGISTERED IN THE NAME OF THE APPLICANT. (C) THE HOLDER OF THIS PERMIT IS PROHIBITED FROM ENTERING INTO ANY AGREEMENT WHEREBY ANOTHER PARTY IS PERMITTED TO UNDERTAKE ROAD TRANSPORTATION FOR OWN GAIN UNDER AUTHORITY OF THIS PERMIT. (D) THE COMPLETE ROUTE MUST BE TRAVERSED AND NOT ONLY A PORTION OF IT.

ADDITIONAL AUTHORITY:**456 SCOTTSDENE - KHAYELITSHA**

FROM TAXI RANK IN KOOPMANS AVENUE, SCOTTSDENE, LEFT INTO PARK AVENUE, RIGHT INTO DA GAMA STREET, LEFT INTO OLD PAARL ROAD, LEFT ONTO R300, LEFT ONTO N2, LEFT ONTO BLUE DOWNS/KHAYELITSHA OFF-RAMP, RIGHT TOWARDS SITE C, RIGHT INTO NEW LANSDOWNE ROAD EXT, RIGHT INTO HOZA AVENUE, LEFT INTO TUNGWANA AVENUE TO THE TAXI RANK AT SITE C, KHAYELITSHA AND RETURN ALONG THE SAME ROUTE.

459 SCOTTSDENE - BELLVILLE

FROM TAXI RANK IN KOOPMANS AVENUE, SCOTTSDENE, LEFT INTO PARK AVENUE, RIGHT INTO DA GAMA STREET, LEFT INTO OLD PAARL ROAD, INTO WILLIAM DABBS STREET, BRACKENFELL RAILWAY STATION, INTO OLD PAARL ROAD, RIGHT INTO BELLRAIL ROAD TO TAXI TERMINUS BELLVILLE AND RETURN AS FOLLOWS: INTO CHARL MALAN STREET, RIGHT INTO VOORTREKKER ROAD, LEFT INTO OLD PAARL ROAD, INTO BRACKENFELL HYPERMARKET, BACK INTO OLD PAARL ROAD, RIGHT INTO NORTHPINE DRIVE, LEFT INTO EASTWOOD DRIVE, RIGHT INTO HOWARD DRIVE, RIGHT INTO CENTRAL DRIVE, LEFT INTO NORTHPINE DRIVE, INTO BUITEN CRESCENT, LEFT INTO JOSEPH AVENUE, LEFT INTO BUITEN CRESCENT, RIGHT INTO PARK AVENUE, RIGHT INTO TAXI RANK IN KOOPMANS AVENUE, SCOTTSDENE.

OP.1523826. (2) STEMMET IGSHAAN I ID NO 6510145156024. POSTAL ADDRESS: 68 PLUTO ROAD, SURREY ESTATE, ATHLONE, 7764. (4) TRANSFER OF PERMIT, PERMIT NO. 505880/5 FROM TAPE MOGAMAT SHABIEN MS (15 X PASSENGERS, DISTRICT: CAPE TOWN). (7) AUTHORITY AS IN LAST MENTIONED PERMIT(S).

OP.1524722. (2) WAVE TOURS AND SHUTTLE SERVICE ID NO 200203858823. (3) DISTRICT: CAPE TOWN. POSTAL ADDRESS: POSBUS 6715, WELGEMOED, 7538 C/O G C MALUKA & ASSOCIATES POSBUS 839, BELLVILLE, 7530. (4) NEW APPLICATION (PERMIT HOLDER). (5) 1 X 10 PASSENGERS. (6) THE CONVEYANCE OF TOURISTS. (7) AUTHORITY:

FROM PICK-UP POINTS WITHIN A RADIUS OF 20 KILOMETRES OF PLACE OF BUSINESS SITUATED AT CORNER OF CASTLE AND BURG STREET, CAPE TOWN TO POINTS WITHIN THE WESTERN CAPE PROVINCE AND RETURN. SUBJECT TO THE CONDITION THAT:

- (A) NO COMMUTER SERVICES, INTERCITY SERVICES AND INTERTOWN SERVICES OPERATED IN ACCORDANCE WITH A TIME TABLE WILL BE UNDERTAKEN BY THE HOLDER OF THIS PERMIT IN TERMS OF THIS AUTHORITY FROM ANY POINTS REFERRED TO IN THE SAID AUTHORITY TO ANY OTHER POINT REFERRED TO THEREIN.
- (B) THE TOURISTS TRAVEL IN A GROUP AND THAT ALL TOURISTS COMPRISING SUCH A GROUP SHALL EMBARK AND DISEMBARK AS A GROUP AT THE SAME POINT NOTWITHSTANDING THE FACT THAT THE POINT OF EMBARKATION MAY DIFFER FROM THE POINT OF DISEMBARKATION.
- (C) WHENEVER THE TOURIST ACT REQUIRES A GUIDE TO ACCOMPANY A GROUP OF TOURISTS, SUCH GUIDE BE REGISTERED AS A TOURIST GUIDE FOR THE RELEVANT GEOGRAPHICAL AREA IN WHICH THE CONVEYANCE TAKES PLACE OR BE REGISTERED AS A SPECIALIST TOURIST GUIDE APPROPRIATE TO THAT AREA; AND
- (D) THE PASSENGERS MUST BE PROTECTED BY A VALID PASSENGER LIABILITY INSURANCE COVER.
- (E) THE VEHICLE MUST BE FITTED WITH AIRCONDITIONING.
- (F) NO SHUTTLE SERVICE TO BE OPERATED IN TERMS OF THIS

AUTHORITY.

- (G) THE OPERATOR CONCERNED SHALL SUBMIT TO THE OPERATING LICENCE BOARD, CAPE TOWN THE FOLLOWING PARTICULARS EVERY 3 MONTHS GIVING THE TOTAL NUMBER OF PASSENGERS PER TRIP TO A DESTINATION.

OP.1524723. (2) WAVE TOURS AND SHUTTLE SERVICE ID NO 200203858823. (3) DISTRICT: CAPE TOWN. POSTAL ADDRESS: POSBUS 6715, WELGEMOED, 7538 C/O G C MALUKA & ASSOCIATES POSBUS 839, BELLVILLE, 7530. (4) NEW APPLICATION(PERMIT HOLDER). (5) 1 X 9 PASSENGERS. (6) THE CONVEYANCE OF TOURISTS. (7) AUTHORITY:

TOURISTS -

FROM PICK-UP POINTS WITHIN A RADIUS OF 20 KILOMETRES OF PLACE OF BUSINESS SITUATED AT CORNER OF CASTLE AND BURG STREET, CAPE TOWN TO POINTS WITHIN THE WESTERN CAPE PROVINCE AND RETURN.

SUBJECT TO THE CONDITION THAT:

- (A) NO COMMUTER SERVICES, INTERCITY SERVICES AND INTERTOWN SERVICES OPERATED IN ACCORDANCE WITH A TIME TABLE WILL BE UNDERTAKEN BY THE HOLDER OF THIS PERMIT IN TERMS OF THIS AUTHORITY FROM ANY POINTS REFERRED TO IN THE SAID AUTHORITY TO ANY OTHER POINT REFERRED TO THEREIN.
- (B) THE TOURISTS TRAVEL IN A GROUP AND THAT ALL TOURISTS COMPRISING SUCH A GROUP SHALL EMBARK AND DISEMBARK AS A GROUP AT THE SAME POINT NOTWITHSTANDING THE FACT THAT THE POINT OF EMBARKATION MAY DIFFER FROM THE POINT OF DISEMBARKATION.
- (C) WHENEVER THE TOURIST ACT REQUIRES A GUIDE TO ACCOMPANY A GROUP OF TOURISTS, SUCH GUIDE BE REGISTERED AS A TOURIST GUIDE FOR THE RELEVANT GEOGRAPHICAL AREA IN WHICH THE CONVEYANCE TAKES PLACE OR BE REGISTERED AS A SPECIALIST TOURIST GUIDE APPROPRIATE TO THAT AREA; AND
- (D) THE PASSENGERS MUST BE PROTECTED BY A VALID PASSENGER LIABILITY INSURANCE COVER.
- (E) THE VEHICLE MUST BE FITTED WITH AIRCONDITIONING.
- (F) NO SHUTTLE SERVICE TO BE OPERATED IN TERMS OF THIS AUTHORITY.
- (G) THE OPERATOR CONCERNED SHALL SUBMIT TO THE OPERATING LICENCE BOARD, CAPE TOWN THE FOLLOWING PARTICULARS EVERY 3 MONTHS GIVING THE TOTAL NUMBER OF PASSENGERS PER TRIP TO A DESTINATION.

OP.1524737. (2) VAN ROOY KAREL JOHANNES KJ ID NO 7507015766089. POSTAL ADDRESS: JAKARANDA STRAAT 52, BELLA VISTA, CERES, 6837. (4) TRANSFER OF PERMIT, PERMIT NO. 506612/0 FROM VAN WYK NEVILLE EDWARD NE (15 X PASSENGERS, DISTRICT: CERES). (7) AUTHORITY AS IN LAST MENTIONED PERMIT(S).

OP.1524881. (2) ABDURAHMAN NAZEEM N ID NO 6807285236081. (3) DISTRICT: WYNBERG. POSTAL ADDRESS: P O BOX 606, ROCKLANDS, MITCHELL'S PLAIN, 7785 C/O MR B I MISKEY 9 KRUGER STREET, BELLVILLE, 7530. (4) NEW APPLICATION(PERMIT HOLDER). (5) 1 X 16 PASSENGERS. (6) THE CONVEYANCE OF TAXI PASSENGERS. (7) AUTHORITY:

ROUTE 1

FROM TAXI RANK AT WESTGATE MALL ACROSS WELTEVREDEN PARKWAY, INTO SUNSET ROAD, LEFT INTO VICTORY DRIVE, RIGHT INTO SETTLERS WAY, LEFT INTO OAKHILL ROAD, RIGHT INTO RAINBOW ROAD, LEFT INTO BEACON ROAD, RIGHT INTO GLADE ROAD WHICH BECOMES ORPHEUS CRESCENT, LEFT INTO MITCHELLS AVENUE, RIGHT INTO EROS WAY, ACROSS EISLEBEN ROAD INTO SNAPDRAGON ROAD, RIGHT INTO MERRYDALE ROAD, LEFT INTO MELKBOS STREET TO TAXI RANK AT LENTEGER STATION AND RETURN TO TAXI RANK AT WESTGATE MALL VIA THE SAME ROUTE.

ROUTE 2

FROM TAXI RANK AT RONDO SQUARE, MITCHELL'S PLAIN, LEFT INTO 7TH AVENUE, LEFT INTO 6TH AVENUE, RIGHT INTO KATDORING STREET, RIGHT INTO SPINE ROAD, LEFT INTO MERRYDALE ROAD, RIGHT INTO CARAVELLE ROAD, RIGHT INTO WELTEVREDEN ROAD, RIGHT INTO CEDARS ROAD, LEFT INTO PARK AVENUE, RIGHT INTO DAGBREEK AVENUE, ACROSS MORGENSTER ROAD, INTO VICTORY DRIVE, LEFT INTO SUNSET ROAD, ACROSS WELTEVREDEN PARKWAY TO TAXI RANK AT WESTGATE MALL AND RETURN VIA THE SAME ROUTE TO TAXI RANK AT RONDO SQUARE, MITCHELL'S PLAIN.

ROUTE 3

FROM TAXI RANK AT MITCHELL'S PLAIN TOWN CENTRE, RONDO SQUARE, RIGHT INTO 7TH AVENUE, INTO ALPHA STREET, RIGHT INTO CHARLIE STREET, LEFT INTO A Z BERMAN DRIVE, LEFT INTO MORGENSTER DRIVE, RIGHT INTO VICTORY DRIVE, LEFT INTO SUNSET DRIVE ACROSS WELTEVREDEN PARKWAY, INTO TAXI RANK AT WESTGATE MALL AND RETURN.

ROUTE 4

FROM TAXI RANK AT MITCHELL'S PLAIN TOWN CENTRE, RONDO SQUARE, RIGHT INTO

7TH AVENUE WHICH BECOMES ALPHA STREET, RIGHT INTO CHARLIE STREET, LEFT INTO A Z BERMAN DRIVE, LEFT INTO MORGENSTER DRIVE, RIGHT INTO VICTORY DRIVE, LEFT INTO SUNSET DRIVE OVER WELTEVREDEN PARKWAY TO TAXI RANK AT WESTGATE MALL AND RETURN ALONG THE SAME ROUTE.

ROUTE 5

FROM TAXI RANK AT MITCHELL'S PLAIN TOWN CENTRE, RONDO SQUARE, RIGHT INTO 7TH AVENUE, RIGHT INTO 3RD AVENUE, RIGHT INTO 1ST AVENUE, LEFT INTO 8TH AVENUE, LEFT INTO A Z BERMAN DRIVE, LEFT INTO MORGENSTER DRIVE, RIGHT INTO WESTGATE MALL AND RETURN ALONG THE SAME ROUTE.

ROUTE 6

FROM TAXI RANK AT MITCHELL'S PLAIN TOWN CENTRE, RONDO SQUARE, RIGHT INTO 7TH AVENUE, RIGHT INTO 3RD AVENUE, LEFT INTO 1ST AVENUE WHICH BECOMES WESPOORT DRIVE, RIGHT INTO HAZELDENE DRIVE LEFT INTO SILVERSANDS, RIGHT INTO EISLEBEN DRIVE, LEFT INTO MORGENSTER DRIVE, RIGHT INTO TAXI RANK AT WESTGATE MALL AND RETURN VIA THE SAME ROUTE.

ROUTE 7

FROM TAXI RANK AT WESTGATE MALL, LEFT INTO WELTEVREDEN PARKWAY, RIGHT INTO MITCHELLS AVENUE, LEFT INTO EROS WAY, STRAIGHT OVER EISLEBEN DRIVE INTO SNAPDRAGON ROAD, RIGHT INTO MERRYDALE, LEFT INTO MELKBOS ROAD TO TAXI RANK AT LENTEGER STATION, LEFT INTO MERRYDALE, LEFT INTO MORGENSTER, RIGHT INTO A Z BERMAN DRIVE, RIGHT INTO 8TH AVENUE, RIGHT INTO 1ST AVENUE, LEFT INTO 3RD AVENUE TO TAXI RANK AT MITCHELL'S PLAIN TOWN CENTRE, RONDO SQUARE AND RETURN VIA THE SAME ROUTE.

ROUTE 8

FROM TAXI RANK AT MITCHELL'S PLAIN, TOWN CENTRE, RONDO SQUARE, RIGHT INTO 7TH AVENUE, RIGHT INTO 3RD AVENUE, RIGHT INTO 1ST AVENUE, LEFT INTO 8TH AVENUE, LEFT INTO A Z BERMAN DRIVE, LEFT INTO HIGHLANDS DRIVE, LEFT INTO FULHAM DRIVE, RIGHT INTO WELTEVREDEN PARKWAY, RIGHT INTO TAXI RANK AT WESTGATE MALL AND RETURN VIA THE SAME ROUTE.

OP.1524885. (2) FIRFIREY MOHAMED SALIE ADAM MSA ID NO 4701125152081.

(3) DISTRICT: WYNBERG. POSTAL ADDRESS: P.O. BOX 24653, LANSDOWNE, 7779
C/O MR B I MISKEY 9 KRUGER STREET, BELLVILLE, 7530. (4) NEW APPLICATION (PERMIT HOLDER). (5) 1 X 3 PASSENGERS. (6) THE CONVEYANCE OF TOURISTS. (7) AUTHORITY:
FROM POINTS SITUATED WITHIN A RADIUS OF 18 BENONA ROAD, LANSDOWNE TO POINTS SITUATED WITHIN THE BOUNDARIES OF THE RSA AND RETURN.

OP.1524886. (2) FIRFIREY MOHAMED SALIE ADAM MSA ID NO 4701125152081.

(3) DISTRICT: WYNBERG. POSTAL ADDRESS: P.O. BOX 24653, LANSDOWNE, 7779
C/O MR B I MISKEY 9 KRUGER STREET, BELLVILLE, 7530. (4) NEW APPLICATION (PERMIT HOLDER). (5) 1 X 10 PASSENGERS. (6) THE CONVEYANCE OF TOURISTS. (7) AUTHORITY:
FROM POINTS SITUATED WITHIN A RADIUS OF 25 KM FROM 18 BENONA ROAD, LANSDOWNE TO POINTS SITUATED WITHIN THE BOUNDARIES OF THE RSA AND RETURN.

OP.1525029. (2) VAN DE RHEDE PEARL VIRGINIA PV ID NO 6610250228012. (3)

DISTRICT: BELLVILLE. POSTAL ADDRESS: KLOOFSTREET 25, KUILSRIVER, 7580.
(4) NEW APPLICATION (PERMIT HOLDER). (5) 1 X 16 PASSENGERS. (6) THE CONVEYANCE OF TAXI PASSENGERS. (7) AUTHORITY:
173 WALLACEDENE - BELLVILLE

VANAF TAXI STAANPLEK TE WALLACEDENE, IN LABOHEMEWEG, REGS MET BUITESINGEL, LINKS IN JOSEPHLAAN, LINKS IN BUITESINGEL, REGS IN PARKLAAN, LINKS IN DA GAMASTRAAT, LINKS IN VOORTREKKERWEG, IN OU PAARLWEG TOT IN BELLVILLE, REGS IN VOORTREKKERWEG, LINKS IN MODDERDAMWEG, REGS IN BELRAILWEG TOT BY TAXI STAANPLEK TE BELLVILLE SPOORWEGSTASIE EN TERUG SOOS VOLG: IN CHARL MALANSTRAAT, REGS IN VOORTREKKERWEG, LINKS IN OU PAARLWEG, LANGS OU PAARLWEG, REGS IN NORTHPINE RYLAAN, LINKS IN EASTWOOD RYLAAN, REGS IN HOWARD RYLAAN, REGS IN CENTRAL RYLAAN, LINKS IN NORTHPINE RYLAAN, IN BUITESINGEL TOT BY LABOHEME RYLAAN, REGS IN LABOHEME RYLAAN TOT BY BHARUSTRAAT NA STAANPLEK TE WALLACEDENE.

OP.1525038. (2) LUHLABO LULAMA WILLIAM LW ID NO 6104215705082. (3)

DISTRICT: WYNBERG. POSTAL ADDRESS: NY21 - 164, SECTION 2, GUGULETU, 7750
C/O NOMALA MN NY99 18, GUGULETU, 7750. (4) NEW APPLICATION. (5) 1 X 15 PASSENGERS. (6) THE CONVEYANCE OF TAXI PASSENGERS. (7) AUTHORITY:
6: GUGULETU - SEA POINT

FROM EYONA TAXI RANK AT GUGULETU, RIGHT INTO NY1, LEFT INTO NY3, LEFT INTO NY78, BACK INTO NY3, LEFT INTO NY1, LEFT INTO NY75, RIGHT INTO NY72, RIGHT INTO LANSDOWNE ROAD, RIGHT INTO DUINEFONTEIN ROAD, LEFT INTO SETTLERS WAY, ALONG EASTERN BOULEVARD, LEFT INTO OSWALD PIROW ROAD, RIGHT TO DROP-OFF AT TOP DECK CAPE TOWN RAILWAY STATION, LEFT INTO OSWALD PIROW ROAD, LEFT INTO

HERTZOG BOULEVARD, LEFT INTO HEERENGRACHT, RIGHT INTO STRAND STREET, RIGHT INTO CHIAPPINI STREET, LEFT INTO SOMERSET ROAD, ALONG SOMERSET ROAD WHICH BECOMES MAIN ROAD TO REGENT STREET SEA POINT (DROP-OFF ONLY) AND RETURN ALONG THE SAME ROUTE SUBJECT TO THE CONDITION THAT PASSENGERS MAY ONLY BE PICKED UP ON THE RETURN JOURNEY AT TOP DECK CAPE TOWN RAILWAY STATION.
C15: GUGULETU - SEA POINT

FROM EYONA TAXI RANK AT GUGULETU, RIGHT INTO NY1, LEFT INTO NY3, LEFT INTO NY78, BACK INTO NY3, LEFT INTO NY1, LEFT INTO NY75, RIGHT INTO NY72, RIGHT INTO LANSLOWNE ROAD, RIGHT INTO DUINEFONTEIN ROAD, LEFT INTO N2 WHICH BECOMES SETTLERS WAY, ALONG EASTERN BOULEVARD, LEFT INTO OSWALD PIROW ROAD, RIGHT TO DROP-OFF AT TOP DECK CAPE TOWN RAILWAY STATION, LEFT INTO OSWALD PIROW ROAD, LEFT INTO HERTZOG BOULEVARD, LEFT INTO HEERENGRACHT, RIGHT INTO HANS STRYDOM AVE, LEFT INTO BUITENGRACHT STREET, RIGHT INTO SOMERSET ROAD, ALONG SOMERSET ROAD WHICH BECOMES MAIN ROAD TO REGENT STREET SEA POINT (DROP-OFF ONLY) AND RETURN ALONG THE SAME ROUTE SUBJECT TO THE CONDITION THAT ON THE RETURN TRIP PASSENGERS MAY ONLY BE PICKED UP AT TOP DECK CAPE TOWN RAILWAY STATION.
C16: GUGULETU - CAPE TOWN

FROM EYONA TAXI RANK AT GUGULETU, RIGHT INTO NY1, LEFT INTO KLIPFONTEIN ROAD, RIGHT INTO DUINEFONTEIN ROAD, LEFT INTO N2 WHICH BECOMES SETTLERS WAY, ALONG EASTERN BOULEVARD, LEFT INTO OSWALD PIROW ROAD, RIGHT TO TOP DECK CAPE TOWN RAILWAY STATION AND RETURN ALONG THE SAME ROUTE.
D16: GUGULETU - CAPE TOWN

FROM TAXI RANK AT EYONA GUGULETU, RIGHT INTO NY1, LEFT INTO KLIPFONTEIN ROAD, INTO DURBAN ROAD, INTO ST PETERS ROAD, RIGHT INTO MAIN ROAD MOWBRAY, ALONG MAIN ROAD WHICH BECOMES VICTORIA ROAD, WHICH BECOMES SIR LOWRY ROAD, RIGHT INTO OSWALD PIROW STREET, LEFT INTO TOP DECK CAPE TOWN RAILWAY STATION CAPE TOWN AND RETURN ALONG THE SAME ROUTE.
ABOVE ROUTES SUBJECT TO THE FOLLOWING CONDITIONS:-

(A) THAT NO PASSENGERS ARE PICKED UP AT ANY OTHER TAXI RANK. (B) THE VEHICLE MUST BE REGISTERED IN THE NAME OF THE OPERATING LICENCE HOLDER. (C) THE HOLDER OF THIS OPERATING LICENCE IS PROHIBITED FROM ENTERING INTO ANY AGREEMENT WHEREBY ANOTHER PARTY IS PERMITTED TO UNDERTAKE ROAD TRANSPORTATION FOR OWN GAIN UNDER AUTHORITY OF THIS LICENCE. (D) THE COMPLETE ROUTE MUST BE TRAVERSED AND NOT ONLY PORTION OF IT. (E) THE OPERATING LICENCE IS NOT TRANSFERABLE. (F) THE AUTHORITY IS REVIEWABLE AT ANY TIME.

OP.1525039. (2) LUHLABO LULAMA WILLIAM LW ID NO 6104215705082. (3) DISTRICT: WYNBERG. POSTAL ADDRESS: NY21 - 164, SECTION 2, GUGULETU, 7750. (4) NEW APPLICATION. (5) 1 X 16 PASSENGERS. (6) THE CONVEYANCE OF TAXI PASSENGERS. (7) AUTHORITY:

C15 - GUGULETHU - SEA POINT

FROM EYONA TAXI RANK AT GUGULETU, RIGHT INTO NY 1, LEFT INTO NY 3, LEFT INTO NY 78, BACK INTO NY 3, LEFT INTO NY 1, LEFT INTO NY 75, RIGHT INTO NY 72, RIGHT INTO LANSLOWNE ROAD, RIGHT INTO DUINEFONTEIN ROAD, LEFT INTO N2 WHICH BECOMES SETTLERS WAY, ALONG EASTERN BOULEVARD, LEFT INTO OSWALD PIROW ROAD, RIGHT TO DROP-OFF AT TOP DECK CAPE TOWN RAILWAY STATION, LEFT INTO OSWALD PIROW ROAD, LEFT INTO HERTZOG BOULEVARD, LEFT INTO HEERENGRACHT, RIGHT INTO HANS STRYDOM AVE, LEFT INTO BUITENGRACHT STREET, RIGHT INTO SOMERSET ROAD, ALONG SOMERSET ROAD WHICH BECOMES MAIN ROAD TO REGENT STREET SEA POINT (DROP-OFF ONLY) AND RETURN ALONG THE SAME ROUTE SUBJECT TO THE CONDITION THAT ON THE RETURN TRIP PASSENGERS MAY ONLY BE PICKED UP AT TOP DECK CAPE TOWN RAILWAY STATION.

C16 - GUGULETU - CAPE TOWN

FROM EYONA TAXI RANK AT GUGULETU, RIGHT INTO NY1, LEFT INTO KLIPFONTEIN ROAD, RIGHT INTO DUINEFONTEIN ROAD, LEFT INTO N2 WHICH BECOMES SETTLERS WAY, ALONG EASTERN BOULEVARD, LEFT INTO OSWALD PIROW ROAD, RIGHT INTO TOP DECK CAPE TOWN RAILWAY STATION AND RETURN ALONG THE SAME ROUTE.

ABOVE ROUTES ARE SUBJECT TO THE FOLLOWING CONDITIONS:-

- A) THAT NO PASSENGERS ARE PICKED UP AT ANY OTHER TAXI RANKS.
- B) THE VEHICLE MUST BE REGISTERED IN THE NAME OF THE LICENCE HOLDER.
- C) THE HOLDER OF THIS LICENCE IS PROHIBITED FROM ENTERING INTO ANY AGREEMENT WHEREBY ANOTHER PARTY IS PERMITTED TO UNDERTAKE ROAD TRANSPORTATION FOR OWN GAIN UNDER AUTHORITY OF THIS LICENCE.
- D) THE COMPLETE ROUTE MUST BE TRAVERSED AND NOT ONLY A PORTION OF IT.
- E) THE LICENCE IS NOT TRANSFERABLE.
- F) THE AUTHORITY IS REVIEWABLE AT ANY TIME.

OP.1525040. (2) LUHLABO LULAMA WILLIAM LW ID NO 6104215705082. (3) DISTRICT: WYNBERG. POSTAL ADDRESS: NY21 - 164, SECTION 2, GUGULETU, 7750. (4) NEW APPLICATION. (5) 1 X 16 PASSENGERS. (6) THE CONVEYANCE OF TAXI PASSENGERS. (7) AUTHORITY: 6: GUGULETU - SEA POINT

FROM EYONA TAXI RANK AT GUGULETU, RIGHT INTO NY1, LEFT INTO NY3, LEFT INTO NY78, BACK INTO NY3, LEFT INTO NY1, LEFT INTO NY75, RIGHT INTO NY72, RIGHT INTO LANSLOWNE ROAD, RIGHT INTO DUINEFONTEIN ROAD, LEFT INTO SETTLERS WAY, ALONG EASTERN BOULEVARD, LEFT INTO OSWALD PIROW ROAD, RIGHT TO DROP-OFF AT TOP DECK CAPE TOWN RAILWAY STATION, LEFT INTO OSWALD PIROW ROAD, LEFT INTO HERTZOG BOULEVARD, LEFT INTO HEERENGRACHT, RIGHT INTO STRAND STREET, RIGHT INTO CHIAPPINI STREET, LEFT INTO SOMERSET ROAD, ALONG SOMERSET ROAD WHICH BECOMES MAIN ROAD TO REGENT STREET SEA POINT (DROP-OFF ONLY) AND RETURN ALONG THE SAME ROUTE SUBJECT TO THE CONDITION THAT PASSENGERS MAY ONLY BE PICKED UP ON THE RETURN JOURNEY AT TOP DECK CAPE TOWN RAILWAY STATION.
C15: GUGULETU - SEA POINT

FROM EYONA TAXI RANK AT GUGULETU, RIGHT INTO NY1, LEFT INTO NY3, LEFT INTO NY78, BACK INTO NY3, LEFT INTO NY1, LEFT INTO NY75, RIGHT INTO NY72, RIGHT INTO LANSLOWNE ROAD, RIGHT INTO DUINEFONTEIN ROAD, LEFT INTO N2 WHICH BECOMES SETTLERS WAY, ALONG EASTERN BOULEVARD, LEFT INTO OSWALD PIROW ROAD, RIGHT TO DROP-OFF AT TOP DECK CAPE TOWN RAILWAY STATION, LEFT INTO OSWALD PIROW ROAD, LEFT INTO HERTZOG BOULEVARD, LEFT INTO HEERENGRACHT, RIGHT INTO HANS STRYDOM AVE, LEFT INTO BUITENGRACHT STREET, RIGHT INTO SOMERSET ROAD, ALONG SOMERSET ROAD WHICH BECOMES MAIN ROAD TO REGENT STREET SEA POINT (DROP-OFF ONLY) AND RETURN ALONG THE SAME ROUTE SUBJECT TO THE CONDITION THAT ON THE RETURN TRIP PASSENGERS MAY ONLY BE PICKED UP AT TOP DECK CAPE TOWN RAILWAY STATION.
C16: GUGULETU - CAPE TOWN

FROM EYONA TAXI RANK AT GUGULETU, RIGHT INTO NY1, LEFT INTO KLIPFONTEIN ROAD, RIGHT INTO DUINEFONTEIN ROAD, LEFT INTO N2 WHICH BECOMES SETTLERS WAY, ALONG EASTERN BOULEVARD, LEFT INTO OSWALD PIROW ROAD, RIGHT TO TOP DECK CAPE TOWN RAILWAY STATION AND RETURN ALONG THE SAME ROUTE.
D16: GUGULETU - CAPE TOWN

FROM TAXI RANK AT EYONA GUGULETU, RIGHT INTO NY1, LEFT INTO KLIPFONTEIN ROAD, INTO DURBAN ROAD, INTO ST PETERS ROAD, RIGHT INTO MAIN ROAD MOWBRAY, ALONG MAIN ROAD WHICH BECOMES VICTORIA ROAD, WHICH BECOMES SIR LOWRY ROAD, RIGHT INTO OSWALD PIROW STREET, LEFT INTO TOP DECK CAPE TOWN RAILWAY STATION CAPE TOWN AND RETURN ALONG THE SAME ROUTE.
ABOVE ROUTES SUBJECT TO THE FOLLOWING CONDITIONS:-

(A) THAT NO PASSENGERS ARE PICKED UP AT ANY OTHER TAXI RANK. (B) THE VEHICLE MUST BE REGISTERED IN THE NAME OF THE OPERATING LICENCE HOLDER. (C) THE HOLDER OF THIS OPERATING LICENCE IS PROHIBITED FROM ENTERING INTO ANY AGREEMENT WHEREBY ANOTHER PARTY IS PERMITTED TO UNDERTAKE ROAD TRANSPORTATION FOR OWN GAIN UNDER AUTHORITY OF THIS LICENCE. (D) THE COMPLETE ROUTE MUST BE TRAVERSED AND NOT ONLY PORTION OF IT. (E) THE OPERATING LICENCE IS NOT TRANSFERABLE. (F) THE AUTHORITY IS REVIEWABLE AT ANY TIME.

OP.1525174. (2) NTSHAMBA MZUKISI ROBERT MR ID NO 6404075338085. POSTAL ADDRESS: P.O. BOX 2028, KNYSNA, 6570. (4) TRANSFER OF PERMIT, PERMIT NO. 520950/3 FROM NTLANGA VELILE LANGMAN VL (15 X PASSENGERS, DISTRICT: KNYSNA). (7) AUTHORITY AS IN LAST MENTIONED PERMIT(S).

OP.1525218. (2) DINISO ZAMILE Z ID NO 7011115696080. POSTAL ADDRESS: POSBUS 26, BRACKENFELL, 7560. (4) TRANSFER OF PERMIT, PERMIT NO. 505154/3 FROM DINISO KWEDINI DONALD KD (15 X PASSENGERS, DISTRICT: KUILSRIVIER). (7) AUTHORITY AS IN LAST MENTIONED PERMIT(S).

OP.1525265. (2) SKOTHA ZUKILE LEONARD ZL ID NO 6407065525082. (3) DISTRICT: PAARL. POSTAL ADDRESS: D 215 MPHAKALA STREET, MBEKWENI TOWNSHIP, P O MBEKWENI, 7626. (4) ADDITIONAL AUTHORITY, PERMIT NO. 1527560/0 FROM SKOTHA ZUKILE LEONARD ZL (15 X PASSENGERS, DISTRICT: PAARL). (5) 1 X 15 PASSENGERS. (6) THE CONVEYANCE OF TAXI PASSENGERS. (7) AUTHORITY:

Permit No. 1527560/0
EXISTING AUTHORITY:

B98 MBEKWENI - SHOPRITE PAARL

FROM TAXI RANK AT MBEKWENI LEFT INTO MPHAKALASI STREET, LEFT INTO NTSHAMBA STREET, LEFT INTO DROMMEDARIS STREET, RIGHT INTO OOSBOSCH STREET, LEFT INTO BERGRIVER BOULEVARD, RIGHT INTO LADY GREY STREET, LEFT INTO WATERKANT STREET TO PICK UP POINT AT SHOPRITE PAARL AND RETURN ALONG THE SAME ROUTE.

B99 MBEKWENI - SHOPRITE PAARL

FROM TAXI RANK AT MBEKWENI, LEFT INTO MOHAJANE STREET, LEFT INTO MADIKANE STREET, RIGHT INTO SAND STREET, RIGHT INTO JAN VAN RIEBEECK ROAD, RIGHT INTO OOSBOSCH STREET, LEFT INTO BERGRIVER BOULEVARD, RIGHT INTO LADY GREY STREET, LEFT INTO WATERKANT STREET TO PICK UP POINT AT SHOPRITE PAARL AND RETURN ALONG THE SAME ROUTE.

ABOVE ROUTES SUBJECT TO THE FOLLOWING CONDITIONS:

A) THAT NO PASSENGERS ARE PICKED UP AT ANY OTHER RANK; B) THE VEHICLE MUST BE REGISTERED IN THE NAME OF THE OPERATING LICENCE HOLDER; C) THE HOLDER OF THIS OPERATING LICENCE IS PROHIBITED FROM ENTERING INTO ANY AGREEMENT WHEREBY ANOTHER PARTY IS PERMITTED TO UNDERTAKE ROAD TRANSPORTATION FOR OWN GAIN UNDER AUTHORITY OF THE LICENCE; D) THE COMPLETE ROUTE MUST BE TRAVERSED AND NOT ONLY A PORTION OF IT; E) THE OPERATING LICENCE IS NOT TRANSFERABLE; F) THE AUTHORITY IT REVIEWABLE AT ANY TIME.

ADDITIONAL AUTHORITY:

MBEKWENI - MALMESBURY

FROM MBEKWENI TAXI RANK, LEFT INTO MOHAJANE STREET, LEFT INTO MADIKANE STREET, RIGHT INTO SAND STREET, LEFT INTO JAN VAN RIEBEECK ROAD, VIA WELLINGTON THROUGH R45 INTO RIEBEECK STREET, LEFT INTO VOORTREKKER ROAD, RIGHT INTO BOKOMO ROAD TO MALMESBURY TAXI RANK AND RETURN.
G15 KLAPMUTS - PAARL

VANAF TAXI STAANPLEK TE KLAPMUTS SPOORWEGSTASIE, KLAPMUTS, REGS IN STASIEWEG, REGS IN MERCHANTSTRAAT, LINKS IN ADAMSTRAAT, IN CALENISSTRAAT, REGS IN JACOBSONSTRAAT, REGS IN MERCHANTSTRAAT, LINKS IN R44, REGS IN R101, IN HOOFSTRAAT, PAARL REGS IN BOULEVARDWEG, LINKS IN VAN DER LINGENSTRAAT, LANGS VAN DER LINGENSTRAAT TOT BY TAXI STAANPLEK TE SHOPRITE, PAARL EN TERUG OOR DIESELFDE ROETE.
B97 MBEKWENI - BELLVILLE

FROM TAXI RANK IN MBEKWENI, LEFT INTO MPHAKALASI STREET, LEFT INTO NTSHAMBA STREET, LEFT INTO DROMMEDARIS ROAD, LEFT INTO OOSBOSCH STREET, RIGHT INTO JAN VAN RIEBEECK ROAD, INTO HUGUENOT STATION, INTO AMBAGSVLEI ROAD, RIGHT INTO JAN VAN RIEBEECK ROAD, RIGHT INTO LADY GREY STREET, LEFT INTO BERGRIVER BOULEVARD, LEFT INTO MAIN ROAD, RIGHT INTO N1, ALONG N1, LEFT INTO DURBAN ROAD, BELLVILLE OFF RAMP, ALONG DURBAN ROAD, LEFT INTO CHURCH STREET TO TAXI FACILITY AT BELLVILLE RAILWAY STATION, BELLVILLE AND RETURN ALONG THE SAME ROUTE.

OP.1525266. (2) SKOTHA ZUKILE LEONARD ZL ID NO 6407065525082. (3) DISTRICT: PAARL. POSTAL ADDRESS: D 215 MPHAKALA STREET, MBEKWENI TOWNSHIP, P O MBEKWENI, 7626. (4) ADDITIONAL AUTHORITY, PERMIT NO. 1530445/0 FROM SKOTHA ZUKILE LEONARD ZL (15 X PASSENGERS, DISTRICT: PAARL). (5) 1 X 15 PASSENGERS. (6) THE CONVEYANCE OF TAXI PASSENGERS. (7) AUTHORITY:

Permit No. 1530445/0
EXISTING AUTHORITY:

B98 MBEKWENI - SHOPRITE PAARL

FROM TAXI RANK AT MBEKWENI LEFT INTO MPHAKALASI STREET, LEFT INTO NTSHAMBA STREET, LEFT INTO DROMMEDARIS STREET, RIGHT INTO OOSBOSCH STREET, LEFT INTO BERGRIVER BOULEVARD, RIGHT INTO LADY GREY STREET, LEFT INTO WATERKANT STREET TO PICK UP POINT AT SHOPRITE PAARL AND RETURN ALONG THE SAME ROUTE.
B99 MBEKWENI - SHOPRITE PAARL

FROM TAXI RANK AT MBEKWENI, LEFT INTO MOHAJANE STREET, LEFT INTO MADIKANE STREET, RIGHT INTO SAND STREET, RIGHT INTO JAN VAN RIEBEECK ROAD, RIGHT INTO OOSBOSCH STREET, LEFT INTO BERGRIVER BOULEVARD, RIGHT INTO LADY GREY STREET, LEFT INTO WATERKANT STREET TO PICK UP POINT AT SHOPRITE PAARL AND RETURN ALONG THE SAME ROUTE.

ABOVE ROUTES SUBJECT TO THE FOLLOWING CONDITIONS:

(A) THAT NO PASSENGERS ARE PICKED UP AT ANY OTHER RANK.
(B) THE VEHICLE MUST BE REGISTERED IN THE NAME OF THE OPERATING LICENCE HOLDER.
(C) THE HOLDER OF THIS OPERATING LICENCE IS PROHIBITED FROM ENTERING INTO ANY AGREEMENT WHEREBY ANOTHER PARTY IS PERMITTED TO UNDERTAKE ROAD TRANSPORTATION FOR OWN GAIN UNDER AUTHORITY OF THIS LICENCE.
(D) THE COMPLETE ROUTE MUST BE TRAVERSED AND NOT ONLY A PORTION OF IT.
(E) THE OPERATING LICENCE IS NOT TRANSFERABLE.
(F) THE AUTHORITY IS REVIEWABLE AT ANY TIME.

ADDITIONAL AUTHORITY:

G15 KLAPMUTS - PAARL

VANAF TAXI STAANPLEK TE KLAPMUTS SPOORWEGSTASIE, KLAPMUTS, REGS IN STASIEWEG, REGS IN MERCHANTSTRAAT, LINKS IN ADAMSTRAAT, IN CALENISSTRAAT, REGS IN JACOBSONSTRAAT, REGS IN MERCHANTSTRAAT, LINKS IN R44, REGS IN R101, IN HOOFSTRAAT, PAARL REGS IN BOULEVARDWEG, LINKS IN VAN DER LINGENSTRAAT, LANGS VAN DER LINGENSTRAAT TOT BY TAXI STAANPLEK TE SHOPRITE PAARL EN TERUG OOR DIESELFDE ROETE.
 MBEKWENI - LWANDLE

FROM MBEKWENI TAXI RANK LEFT INTO MPHAKALASI STREET, LEFT INTO NTSHAMBA STREET, LEFT INTO DROMMEDARIS ROAD, LEFT INTO OOSBOSCH STREET, RIGHT INTO JAN VAN RIEBEECK ROAD, VIA AMBAGVALLEI PICK UP POINTS AT THE ROBOT IN FRONT OF PAARL MOTORS, TURN RIGHT INTO LADY GREY STREET. LEFT INTO BERGRIVER BOULEVARD STREET, LEFT INTO MAIN STREET WHICH BECOMES R101 OLD PAARL ROAD, AT OFF RAMP TO STELLENBOSCH TURN LEFT WITH R45 PUBLIC ROAD VIA STELLENBOSCH TO SOMERSET WEST PASS LORD CHARLES HOTEL ROBOT, TURN LEFT INTO N2 GEORGE OFF RAMP, JOINING N2 NATIONAL ROAD, TURN RIGHT INTO LWANDLE OFF RAMP THROUGH VULINDLELA STREET, LEFT INTO LWANDLE TAXI RANK AND RETURN WITH THE SAME ROUTE WITHOUT PICKING UP PASSENGERS.

OP.1525301. (2) TEODORO ELFRIEDE LAWRENCE EL ID NO 5009200001085. POSTAL ADDRESS: 14 PARK AVENUE, MILNERTON, 7441. (4) TRANSFER OF PERMIT, PERMIT NO. 506143/7 FROM WILLIAMS MICHAEL JOHN MJ (8 X PASSENGERS, DISTRICT: CAPE TOWN). (7) AUTHORITY AS IN LAST MENTIONED PERMIT(S).

OP.1525316. (2) ARENDSE SANDRA DESIREE SD ID NO 6605150197085. POSTAL ADDRESS: 59 SPOORWEGHUIS, KALBASKRAAL, MALMESBURY, 7302. (4) TRANSFER OF PERMIT, PERMIT NO. 1524804/0 FROM ARENDSE IVAN ELLWOOD IE (9 X PASSENGERS, DISTRICT: MALMESBURY). (7) AUTHORITY AS IN LAST MENTIONED PERMIT(S).

OP.1525334. (2) DINISO ZINGISA Z ID NO 7203155771085. POSTAL ADDRESS: POSBUS 26, BRACKENFELL, 7560. (4) TRANSFER OF PERMIT, PERMIT NO. 1528092/0 FROM DINISO KWEDINI DONALD KD (15 X PASSENGERS, DISTRICT: BELLVILLE). (7) AUTHORITY AS IN LAST MENTIONED PERMIT(S).

OP.1525375. (2) KHAN UNIS U ID NO 6504165233086. POSTAL ADDRESS: P.O. BOX 43245, WOODSTOCK, 7915 (4) REPL VEHICLE(INC PASS 6 - 10), PERMIT NO. 508244/5 FROM KHAN UNIS U (10 X PASSENGERS, DISTRICT: CAPE TOWN).
 Permit No. 508244/5

TAXI PASSENGERS -

(I) WITHIN AN AREA WITH A RADIUS OF 5 KM OF 2 ROELAND STREET, CAPE TOWN.

(II) FROM 2 ROELAND STREET, CAPE TOWN TO POINTS WITHIN A RADIUS OF 100KM OF CAPE TOWN AND RETURN SUBJECT TO THE CONDITION THAT NO OTHER PASSENGERS ARE PICKED UP ON ANY OTHER TAXI RANK.

TAXI TARIFFS

THE FOLLOWING PRESCRIBED TAXI TARIFFS AS APPROVED BY THE LOCAL ROAD TRANSPORTATION BOARD, CAPE TOWN, MUST BE STRICTLY ADHERED TO BY THE HOLDER OF THIS PERMIT OR HIS SERVANT: FOR OPERATION WITHIN THE AREA AS SPECIFIED IN THE ABOVE PERMIT:

(I) START (FLAG FALL) 2,00
 (II) FOR EACH 10 METRTES OF PART THEREOF 8C

WAITING TIME:

FOR EVERY HOUR WAITING TIME R48-00
 (ONLY TO BE CHARGED WHEN THE HIRER REQUESTED THE TAXI TO WAIT)

LUGGAGE:

FOR THE FIRST 25 (TWENTY FIVE) KILOGRAMS NO CHARGE
 FOR EVERY EXTRA 25 (TWENTY FIVE) KILOGRAMS OR PART THEREOF 30C

SPECIAL CONDITIONS

1. THE FARE SHALL BE CALCULATED FROM THE TIME THE PASSENGER ENTERS THE TAXI. NO CHARGE SHALL BE MADE FROM THE PASSENGERS DESTINATION BACK TO THE RANK OR DEPOT.
 2. THE SCALE OF CHARGES SHALL BE DISPLAYED ON BOTH BACK DOORS OF THE VEHICLE.

OP.1525462. (2) TOPLESS TOURS (PTY) LTD ID NO 200201312307. POSTAL ADDRESS: P.O. BOX 257, PAARDEN EILAND, 7420. (4) TRANSFER OF PERMIT, PERMIT NO. 521178/2 FROM THE PARTY BUS (PTY) LTD (56 X PASSENGERS, DISTRICT: BEAUFORT WEST). (7) AUTHORITY AS IN LAST MENTIONED PERMIT(S).

OP.1525555. (2) BAILEY SIDWELL S ID NO 5002045063089. POSTAL ADDRESS: A 6 BOUGAIN VILLA FLATS, PAARL EAST, 7646. (4) TRANSFER OF PERMIT, PERMIT NO. 510112/1 FROM GOVENDER KENNETH PAIRANBAN KP (15 X PASSENGERS, DISTRICT: PAARL). (7) AUTHORITY AS IN LAST MENTIONED PERMIT(S).

OP.1525650. (2) MCWHITE SHAMILAH S ID NO 8101050141082. POSTAL ADDRESS: 157 CONCERT BOULEVARD, RETREAT, 7945. (4) TRANSFER OF PERMIT, PERMIT NO. 505387/2 FROM MCWHITE ISMAIL I (15 X PASSENGERS, DISTRICT: WYNBERG). (7) AUTHORITY AS IN LAST MENTIONED PERMIT(S).

OP.1525651. (2) MCWHITE SHAMILAH S ID NO 8101050141082. POSTAL ADDRESS: 157 CONCERT BOULEVARD, RETREAT, 7945. (4) TRANSFER OF PERMIT, PERMIT NO. 501853/6 FROM MCWHITE ISMAIL I (15 X PASSENGERS, DISTRICT: WYNBERG). (7) AUTHORITY AS IN LAST MENTIONED PERMIT(S).

OP.1525948. (2) MOHELE WEZILE JULIUS WJ ID NO 6406145749084. (3) DISTRICT: BELLVILLE. POSTAL ADDRESS: E560 GILI STREET, KHAYELITSHA, 7784 C/O TRANSPORT LIASON CENTRE CC PRIVATE BAG X103, SUITE 156, N1 CITY, 7463. (4) NEW APPLICATION(PERMIT HOLDER). (5) 1 X 15 PASSENGERS. (6) THE CONVEYANCE OF TAXI PASSENGERS. (7) AUTHORITY: 4 - BELLVILLE - MOWBRAY

FROM THE TAXI RANK AT BELLVILLE, RIGHT INTO CHARL MALAN STREET, RIGHT INTO BELRAIL ROAD, RIGHT INTO MODDERDAM ROAD WHICH BECOMES DUINEFONTEIN ROAD, RIGHT INTO KLIPFONTEIN ROAD, ALONG KLIPFONTEIN ROAD WHICH BECOMES DURBAN ROAD TO TAXI RANK AT MOWBRAY RAILWAY STATION AND RETURN SUBJECT TO THE FOLLOWING CONDITIONS: (A) THAT NO PASSENGERS ARE PICKED UP AT ANY OTHER TAXI RANK. (B) THE VEHICLE MUST BE REGISTERED IN THE NAME OF THE PERMITHOLDER. (C) THE HOLDER OF THIS PERMIT IS PROHIBITED FROM ENTERING INTO ANY AGREEMENT WHEREBY ANOTHER PARTY IS PERMITTED TO UNDERTAKE ROAD TRANSPORTATION FOR OWN GAIN UNDER AUTHORITY OF THIS PERMIT. (D) THE COMPLETE ROUTE MUST BE TRAVERSED AND NOT ONLY A PORTION OF IT. (E) THE PERMIT IS NOT TRANSFERABLE. (F) THE AUTHORITY IS REVIEWABLE AT ANY TIME.

OP.1525949. (2) MOHELE WEZILE JULIUS WJ ID NO 6406145749084. (3) DISTRICT: BELLVILLE. POSTAL ADDRESS: E560 GILI STREET, KHAYELITSHA, 7784 C/O TRANSPORT LIASON CENTRE CC PRIVATE BAG X103, SUITE 156, N1 CITY, 7463. (4) NEW APPLICATION(PERMIT HOLDER). (5) 1 X 16 PASSENGERS. (6) THE CONVEYANCE OF TAXI PASSENGERS. (7) AUTHORITY: 1 BELLVILLE - DURBANVILLE

FROM TAXI RANK AT BELLVILLE, LEFT INTO STATION ROAD, RIGHT INTO DURBAN ROAD WHICH BECOMES WILLIE VAN SCHOOR ROAD, LEFT INTO BILL BEZUIDENHOUT ROAD, RIGHT INTO TYGER VALLEY CENTRE, RIGHT INTO OLD OAK ROAD, LEFT INTO DURBANVILLE ROAD, RIGHT INTO WELLINGTON ROAD, LEFT INTO NEW STREET, RIGHT INTO DURBANVILLE TAXI RANK AND RETURN SUBJECT TO THE FOLLOWING CONDITIONS: (A) THAT NO PASSENGERS ARE PICKED UP AT ANY OTHER TAXI RANK. (B) THE VEHICLE MUST BE REGISTERED IN THE NAME OF THE PERMIT HOLDER. (C) THE HOLDER OF THIS PERMIT IS PROHIBITED FROM ENTERING INTO ANY AGREEMENT WHEREBY ANOTHER PARTY IS PERMITTED TO UNDERTAKE ROAD TRANSPORTATION FOR OWN GAIN UNDER AUTHORITY OF THIS PERMIT. (D) THE COMPLETE ROUTE MUST BE TRAVERSED AND NOT ONLY A PORTION OF IT. (E) THE PERMIT IS NOT TRANSFERABLE. (F) THE AUTHORITY IS REVIEWABLE AT ANY TIME.

FURTHER SUBJECT TO THE FOLLOWING CONDITIONS:

(I) ONLY 30 TAXIS OF CATA BELLTA WILL BE ALLOWED AT A TIME AT DURBANVILLE TAXI RANK.
(II) DAILY AFTER 15:00 CATA BELLTA VEHICLES MUST LEAVE THE RANK AT DURBANVILLE EVERY 10 (TEN) MINUTES.

OP.1525950. (2) MOHELE WEZILE JULIUS WJ ID NO 6406145749084. (3) DISTRICT: BELLVILLE. POSTAL ADDRESS: E560 GILI STREET, KHAYELITSHA, 7784 C/O TRANSPORT LIASON CENTRE CC PRIVATE BAG X103, SUITE 156, N1 CITY, 7463. (4) NEW APPLICATION(PERMIT HOLDER). (5) 1 X 16 PASSENGERS. (6) THE CONVEYANCE OF TAXI PASSENGERS. (7) AUTHORITY: F16 - WALLACEDENE - BELLVILLE

VANAF TAXI STAANPLEK TE WALLACEDENE, IN LABOHEMEWEG, REGS IN BOTFONTEINWEG, LINKS OU PAARLWEG TOT IN BELLVILLE, REGS IN VOORTREKKERWEG, LINKS IN MODDERDAMWEG, REGS IN BELRAILWEG TOT BY TAXI STAANPLEK TE BELLVILLE SPOORWEGSTASIE EN TERUG

OP.1525954. (2) MOYAKHE OLEKA GORDON OG ID NO 2506105110088. (3) DISTRICT: VREDENBURG. POSTAL ADDRESS: POSBUS 1459, SALDANHA, 7395 C/O ST. VREDSAL TAXI ASSO POSBUS 1314, VREDENBURG, 7380. (4) ADDITIONAL AUTHORITY, PERMIT NO. 1508747/4 FROM MOYAKHE OLEKA GORDON OG (12 X PASSENGERS, DISTRICT: VREDENBURG). (5) 1 X 12 PASSENGERS. (6) THE CONVEYANCE OF TAXI PASSENGERS. (7) AUTHORITY:
Permit No. 1508747/4
BESTAANDE MAGTIGING:

738 - MIDDELPOS SALDANHA - SALDANHA

VANAF MIDDELPOS TAXI STAANPLEK TE MURRAYSTRAAT MIDDELPOS PLAKKERSKAMP GELEE TE SALDANHA, LINKS IN VRAAGOMSTRAAT, REGS IN GOODHOPESTRAAT, LINKS IN DIAZWEG, OOR CARTOL, REGS IN SALDANHAWEG TOT BY SOUTHERN SEAS EN SEA HARVEST SALDANHA EN TERUG OOR DIESELFDE ROETE.
739 - MIDDELPOS SALDANHA - SALDANHA

VANAF MIDDELPOS TAXI STAANPLEK TE MURRAYSTRAAT MIDDELPOS PLAKKERSKAMP GELEE TE SALDANHA, LINKS IN VRAAGOMSTRAAT, REGS IN GOODHOPESTRAAT, LINKS IN DIAZWEG, OOR CARTOL, LINKS IN SALDANHAWEG TOT BY SALDANHA TAXI STAANPLEK TE SALDANHA EN TERUG OOR DIESELFDE ROETE.
737 MIDDELPOS SALDANHA - VREDENBURG

VANAF MIDDELPOS TAXI STAANPLEK TE MURRAYSTRAAT MIDDELPOS PLAKKERSKAMP GELEE TE SALDANHA, LINKS IN VRAAGOMSTRAAT, REGS IN GOODHOPESTRAAT, LINKS IN DIAZWEG, OOR CARTOL, LINKS IN SALDANHAWEG, REGS IN JACOB SADIESTRAAT NA VREDENBURG TAXI STAANPLEK VREDENBURG EN TERUG OOR DIESELFDE ROETE.
E75 SALDANHA - KAAPSTAD

FROM TAXI RANK IN SALDANHA, IN SALDANHA ROAD, LEFT INTO STEPHEN STREET, RIGHT INTO MARK STREET, INTO TAXI RANK IN VREDENBURG, RIGHT INTO JACOB SADIE STREET, LEFT INTO MARKET STREET, RIGHT INTO MAIN ROAD VREDENBURG, ALONG MAIN ROAD TO THE R27 INTERSECTION, RIGHT INTO THE R27, ALONG THE R27 (WEST COAST ROAD) WHICH BECOMES OTTO DU PLESSIS DRIVE, WHICH BECOMES MARINE DRIVE, LEFT INTO TABLE BAY BOULEVARD, LEFT INTO OSWALD PIROW ROAD, RIGHT INTO TOP DECK CAPE TOWN RAILWAY STATION AND RETURN ALONG THE SAME ROUTE.
BOGENOEMDE ROETES ONDERWORPE AAN DIE VOLGENDE VOORWAARDES:-

(A) DAT GEEN PASSASIERE BY ENIGE ANDER HUURMOTORSTAANPLEK OPGETEL MAG WORD NIE. (B) DIE VOERTUIG MOET IN DIE NAAM VAN DIE APPLIKANT GEREJISTREER WEES. (C) DIE HOUER VAN HIERDIE PERMIT WORD BELET OM 'N OOREENKOMS AAN TE GAAN WAARKRAGTENS ENIGE ANDER PARTY GEMAGTIG WORD OM VIR EIE GEWIN PADVERVOER TE ONDERNEEM KRAGTENS MAGTIGING VERLEEN DEUR HIERDIE PERMIT. (D) DIE VOLLEDIGE ROETE MOET BEDRYF WORD EN NIE SLEGS 'N GEDEELTE VAN DIE ROETE NIE. (E) DIE PERMIT IS NIE OORDRAAGBAAR NIE. (F) BOGEMELDE MAGTIGING IS HERSIENBAAR TEN ENIGE TYD.

OP.1525954. (2) MOYAKHE OLEKA GORDON OG ID NO 2506105110088. (3) DISTRICT: VREDENBURG. POSTAL ADDRESS: POSBUS 1459, SALDANHA, 7395 C/O ST. VREDSAL TAXI ASSO POSBUS 1314, VREDENBURG, 7380. (4) ADDITIONAL AUTHORITY, PERMIT NO. 1508747/4 FROM MOYAKHE OLEKA GORDON OG (12 X PASSENGERS, DISTRICT: VREDENBURG). (5) 1 X 12 PASSENGERS. (6) THE CONVEYANCE OF TAXI PASSENGERS. (7) AUTHORITY:
Permit No. 1508747/4
BESTAANDE MAGTIGING:

738 - MIDDELPOS SALDANHA - SALDANHA

VANAF MIDDELPOS TAXI STAANPLEK TE MURRAYSTRAAT MIDDELPOS PLAKKERSKAMP GELEE TE SALDANHA, LINKS IN VRAAGOMSTRAAT, REGS IN GOODHOPESTRAAT, LINKS IN DIAZWEG, OOR CARTOL, REGS IN SALDANHAWEG TOT BY SOUTHERN SEAS EN SEA HARVEST SALDANHA EN TERUG OOR DIESELFDE ROETE.
739 - MIDDELPOS SALDANHA - SALDANHA

VANAF MIDDELPOS TAXI STAANPLEK TE MURRAYSTRAAT MIDDELPOS PLAKKERSKAMP GELEE TE SALDANHA, LINKS IN VRAAGOMSTRAAT, REGS IN GOODHOPESTRAAT, LINKS IN DIAZWEG, OOR CARTOL, LINKS IN SALDANHAWEG TOT BY SALDANHA TAXI STAANPLEK TE SALDANHA EN TERUG OOR DIESELFDE ROETE.
737 MIDDELPOS SALDANHA - VREDENBURG

VANAF MIDDELPOS TAXI STAANPLEK TE MURRAYSTRAAT MIDDELPOS PLAKKERSKAMP GELEE TE SALDANHA, LINKS IN VRAAGOMSTRAAT, REGS IN GOODHOPESTRAAT, LINKS IN DIAZWEG, OOR CARTOL, LINKS IN SALDANHAWEG, REGS IN JACOB SADIESTRAAT NA VREDENBURG TAXI STAANPLEK VREDENBURG EN TERUG OOR DIESELFDE ROETE.
E75 SALDANHA - KAAPSTAD

FROM TAXI RANK IN SALDANHA, IN SALDANHA ROAD, LEFT INTO STEPHEN STREET, RIGHT INTO MARK STREET, INTO TAXI RANK IN VREDENBURG, RIGHT INTO JACOB SADIE STREET, LEFT INTO MARKET STREET, RIGHT INTO MAIN ROAD VREDENBURG, ALONG MAIN ROAD TO THE R27 INTERSECTION, RIGHT INTO THE R27, ALONG THE R27 (WEST COAST ROAD) WHICH BECOMES OTTO DU PLESSIS DRIVE, WHICH BECOMES MARINE DRIVE, LEFT INTO TABLE BAY BOULEVARD, LEFT INTO OSWALD PIROW ROAD, RIGHT INTO TOP DECK CAPE TOWN RAILWAY STATION AND RETURN ALONG THE SAME ROUTE.
BOGENOEMDE ROETES ONDERWORPE AAN DIE VOLGENDE VOORWAARDES:-

(A) DAT GEEN PASSASIERE BY ENIGE ANDER HUURMOTORSTAANPLEK OPGETEL MAG WORD NIE. (B) DIE VOERTUIG MOET IN DIE NAAM VAN DIE APPLIKANT GEREJISTREER WEES. (C) DIE HOUER VAN HIERDIE PERMIT WORD BELET OM 'N OOREENKOMS AAN TE GAAN WAARKRAGTENS ENIGE ANDER PARTY GEMAGTIG WORD OM VIR EIE GEWIN PADVERVOER TE ONDERNEEM KRAGTENS MAGTIGING VERLEEN DEUR HIERDIE PERMIT. (D) DIE VOLLEDIGE ROETE MOET BEDRYF WORD EN NIE SLEGS 'N GEDEELTE VAN DIE ROETE NIE. (E) DIE PERMIT IS NIE OORDRAAGBAAR NIE. (F) BOGEMELDE MAGTIGING IS HERSIENBAAR TEN ENIGE TYD.

Permit No. 1508747/4
BESTAANDE MAGTIGING:

738 - MIDDELPOS SALDANHA - SALDANHA

VANAF MIDDELPOS TAXI STAANPLEK TE MURRAYSTRAAT MIDDELPOS PLAKKERSKAMP GELEE TE SALDANHA, LINKS IN VRAAGOMSTRAAT, REGS IN GOODHOPESTRAAT, LINKS IN DIAZWEG, OOR CARTOL, REGS IN SALDANHAWEG TOT BY SOUTHERN SEAS EN SEA HARVEST SALDANHA EN TERUG OOR DIESELFDE ROETE.

739 - MIDDELPOS SALDANHA - SALDANHA

VANAF MIDDELPOS TAXI STAANPLEK TE MURRAYSTRAAT MIDDELPOS PLAKKERSKAMP GELEE TE SALDANHA, LINKS IN VRAAGOMSTRAAT, REGS IN GOODHOPESTRAAT, LINKS IN DIAZWEG, OOR CARTOL, LINKS IN SALDANHAWEG TOT BY SALDANHA TAXI STAANPLEK TE SALDANHA EN TERUG OOR DIESELFDE ROETE.

737 MIDDELPOS SALDANHA - VREDENBURG

VANAF MIDDELPOS TAXI STAANPLEK TE MURRAYSTRAAT MIDDELPOS PLAKKERSKAMP GELEE TE SALDANHA, LINKS IN VRAAGOMSTRAAT, REGS IN GOODHOPESTRAAT, LINKS IN DIAZWEG, OOR CARTOL, LINKS IN SALDANHAWEG, REGS IN JACOB SADIESTRAAT NA VREDENBURG TAXI STAANPLEK VREDENBURG EN TERUG OOR DIESELFDE ROETE.

E75 SALDANHA - KAAPSTAD

FROM TAXI RANK IN SALDANHA, IN SALDANHA ROAD, LEFT INTO STEPHEN STREET, RIGHT INTO MARK STREET, INTO TAXI RANK IN VREDENBURG, RIGHT INTO JACOB SADIE STREET, LEFT INTO MARKET STREET, RIGHT INTO MAIN ROAD VREDENBURG, ALONG MAIN ROAD TO THE R27 INTERSECTION, RIGHT INTO THE R27, ALONG THE R27 (WEST COAST ROAD) WHICH BECOMES OTTO DU PLESSIS DRIVE, WHICH BECOMES MARINE DRIVE, LEFT INTO TABLE BAY BOULEVARD, LEFT INTO OSWALD PIROW ROAD, RIGHT INTO TOP DECK CAPE TOWN RAILWAY STATION AND RETURN ALONG THE SAME ROUTE.

BOGENOEMDE ROETES ONDERWORPE AAN DIE VOLGENDE VOORWAARDES:-

(A) DAT GEEN PASSASIERE BY ENIGE ANDER HUURMOTORSTAANPLEK OPGETEL MAG WORD NIE. (B) DIE VOERTUIG MOET IN DIE NAAM VAN DIE APPLIKANT GEREJISTREER WEES. (C) DIE HOUER VAN HIERDIE PERMIT WORD BELET OM 'N OOREENKOMS AAN TE GAAN WAARKRAGTENS ENIGE ANDER PARTY GEMAGTIG WORD OM VIR EIE GEWIN PADVERVOER TE ONDERNEEM KRAGTENS MAGTIGING VERLEEN DEUR HIERDIE PERMIT. (D) DIE VOLLEDIGE ROETE MOET BEDRYF WORD EN NIE SLEGS 'N GEDEELTE VAN DIE ROETE NIE. (E) DIE PERMIT IS NIE OORDRAAGBAAR NIE. (F) BOGEMELDE MAGTIGING IS HERSIENBAAR TEN ENIGE TYD.

BYKOMENDE MAGTIGING:

VANAF DIE TAXI STAANPLEK TE VREDENBURG, IN STEPHANSTRAAT, REGS IN MARKSTRAAT, TOT IN DIE HOOFWEG TOT BY DIE R27 KRUISSING, OOR DIE R27 KRUISSING NA LANGEBAANWEG, OOR HOPEFIELD NA MOORREESBURG, RIEBEECK WES, TULBAGH, CERES, LAINGSBURG, LEEU GAMKA, ABERDEEN, GRAAFF REINET, CRADOCK, TARKASTAD, QUEENSTOWN, COFIMVABA NA ENGCOCO TAXI RANK EN TERUG OOR DIESELFDE ROETE.

VANAF DIE TAXI STAANPLEK TE VREDENBURG, IN STEPHANSTRAAT, REGS IN MARKSTRAAT TOT IN DIE HOOFWEG TOT BY DIE R27 KRUISSING, OOR DIE R27 KRUISSING NA LANGEBAANWEG, OOR HOPEFIELD NA MOORREESBURG, RIEBEECK WES, TULBAGH, CERES, LAINGSBURG, LEEU GAMKA, ABERDEEN, GRAAFF REINET, MIDDELBURG, STEYNSBURG, MOLTENO, DORDRECHT, INDWE, ELLIOTDALE, UGIE, MACLEAR NA MOUNT FLETCHER TAXI RANK EN TERUG OOR DIESELFDE ROETE.

OP.1525956. (2) SOTYINGWA MADODA M ID NO 5605055809082. (3) DISTRICT:

VREDENBURG. POSTAL ADDRESS: MAARTBLOMSTRAAT 18, LAINGVILLE, ST HELENABAAI, 7390 C/O ST. VREDSAL TAXI ASSO POSBUS 1314, VREDENBURG, 7380. (4) ADDITIONAL AUTHORITY, PERMIT NO. 1504561/5 FROM SOTYINGWA MADODA M (15 X PASSENGERS, DISTRICT: VREDENBURG). (5) 1 X 15 PASSENGERS. (6) THE CONVEYANCE OF TAXI PASSENGERS. (7) AUTHORITY:

Permit No. 1504561/5
BESTAANDE MAGTIGING:

791 LAINGVILLE - VREDENBURG

VANAF HOOFSTRAAT, LAINGVILLE, LINKS IN ST HELENAWEG, REGS BY VELDDRIEF KRUISSING, OP VELDDRIEFWEG OP PAD NA VREDENBURG, REGS IN HILLSTRAAT, LINKS IN MARKSTRAAT NA TAXI STAANPLEK IN MARKSTRAAT, VREDENBURG EN TERUG OOR DIESELFDE ROETE.

792 LAINGVILLE - STOMPNEUSBAAI

VANAF HOOFSTRAAT LAINGVILLE, REGS IN ST HELENAWEG OOR WEST POINT, STEENBERG'S COVE, SANDY POINT, MID WEST, COLUMBINE NA STOMPNEUSBAAI EN TERUG OOR DIESELFDE ROETE.

F84 LAINGVILLE - LANGEBAAN

VANAF HOOFSTRAAT LAINGVILLE, LINKS IN MR533, REGS IN TR21/3 NA VREDENBURG, IN MR238, LINKS IN TR85/1, REGS IN MN0045 VERBY SALDANHASTAAL, REGS IN MN0536 NA CLUB MYKONOS, IN BY PARKEERAREA TE CASINO TE LANGEBAAN EN TERUG OOR DIESELFDE ROETE.

ROETES IS ONDERWORPE AAN DIE VOLGENDE VOORWAARDES:

- (A) DAT GEEN PASSASIERE BY ENIGE ANDER HUURMOTORSTAANPLEK OPGETEL MAG WORD NIE.
- (B) DIE VOERTUIG MOET IN DIE NAAM VAN DIE APPLIKANT GEREKISTREER WEES.
- (C) DIE HOUER VAN HIERDIE PERMIT WORD BELET OM 'N OOREENKOMS AAN TE GAAN WAARKRAGTENS ENIGE ANDER PARTY GEMAGTIG WORD OM VIR EIE GEWIN PADVERVOER TE ONDERNEEM KRAGTENS MAGTIGING VERLEEN DEUR HIERDIE PERMIT.
- (D) DIE VOLLEDIGE ROETE MOET BEDRYF WORD EN NIE SLEGS 'N GEDEELTE VAN DIE ROETE NIE.
- (E) DIE PERMIT IS NIE OORDRAAGBAAR NIE.
- (F) BOGEMELDE MAGTIGING IS HERSIENBAAR TEN ENIGE TYD.

BYKOMENDE MAGTIGING:

VANAF DIE TAXI STAANPLEK TE VREDENBURG, IN STEPHANSTRAAT, REGS IN MARKSTRAAT, TOT IN DIE HOOFWEG TOT BY DIE R27 KRUISSING, OOR DIE R27 KRUISSING NA LANGEBAANWEG OOR HOPEFIELD, NA MOORREESBURG, RIEBEECK WES, TULBAGH, CERES, LAINGSBURG, LEEU GAMKA, ABERDEEN, GRAAFF REINET, CRADOCK, TARKASTAD, QUEENSTOWN, COFMIVABA NA ENGCOCO TAXI RANK EN TERUG OOR DIESELFDE ROETE.

VANAF DIE TAXI STAANPLEK TE VREDENBURG, IN STEPHANSTRAAT, REGS IN MARKSTRAAT TOT IN DIE HOOFWEG TOT BY DIE R27 KRUISSING, OOR DIE R27 KRUISSING, NA LANGEBAANWEG, OOR HOPEFIELD, NA MOORREESBURG, RIEBEECK WES, TULBAGH, CERES, LAINGSBURG, LEEU GAMKA, ABERDEEN, GRAAFF REINET, MIDDELBURG, STEYNSBURG, MOLTELO, DORDRECHT, INDWE, ELLIOTDALE, UGIE, MACLEAR NA MOUNT FLETCHER TAXI RANK EN TERUG OOR DIESELFDE ROETE.

957 VREDENBURG - CAPE TOWN

FROM TAXI RANK IN VREDENBURG, RIGHT INTO JACOB SADIE STREET, LEFT INTO MARKET STREET, RIGHT INTO MAIN ROAD, VREDENBURG, ALONG MAIN ROAD TO THE R27 INTERSECTION, RIGHT INTO THE R27, ALONG THE R27 (WEST COAST ROAD) WHICH BECOMES OTTO DU PLESSIS DRIVE, WHICH BECOMES MARINE DRIVE, LEFT INTO TABLE BAY BOULEVARD, LEFT INTO OSWALD PIROW ROAD, RIGHT INTO TOP DECK, CAPE TOWN RAILWAY STATION AND RETURN ALONG THE SAME ROUTE.

OP.1526003. (2) BOOI WILLIE W ID NO 4102045167087. (3) DISTRICT: CALVINIA. POSTAL ADDRESS: POSBUS 4, SALDANHA, 7395 C/O ST. VREDSAL TAXI ASSO POSBUS 1314, VREDENBURG, 7380. (4) ADDITIONAL AUTHORITY, PERMIT NO. 1507165/3 FROM BOOI WILLIE W (15 X PASSENGERS, DISTRICT: CALVINIA). (5) 1 X 15 PASSENGERS. (6) THE CONVEYANCE OF TAXI PASSENGERS. (7) AUTHORITY:

Permit No. 1507165/3
BESTAANDE MAGTIGING:

737 - MIDDELPOS SALDANHA - VREDENBURG

VANAF MIDDELPOS TAXI STAANPLEK TE MURRAYSTRAAT MIDDELPOS PLAKKERSKAMP GELEE TE SALDANHA, LINKS IN VRAAGOMSTRAAT, REGS IN GOODHOPESTRAAT, LINKS IN DIAZWEG, OOR CARTOL, LINKS IN SALDANHAWEG, REGS IN JACOB SADIESTRAAT NA VREDENBURG TAXI STAANPLEK VREDENBURG EN TERUG OOR DIESELFDE ROETE.

738 - MIDDELPOS - SALDANHA

VANAF MIDDELPOS TAXI STAANPLEK TE MURRAYSTRAAT MIDDELPOS

PLAKKERKAMP GELEE TE SALDANHA, LINKS IN VRAAGOMSTRAAT, REGS IN GOODHOPESTRAAT, LINKS IN DIAZWEG, OOR CARTOL, REGS IN SALDANHAWEG TOT BY SOUTHERN SEAS EN SEA HARVEST SALDANHA EN TERUG OOR DIESELFDE ROETE.
739 - SALDANHA - SALDANHA

VANAF MIDDELPOS TAXI STAANPLEK TE MURRAYSTRAAT MIDDELPOS PLAKKERKAMP GELEE TE SALDANHA, LINKS IN VRAAGOMSTRAAT, REGS IN GOODHOPESTRAAT, LINKS IN DIAZWEG, OOR CARTOL, LINKS IN SALDANHAWEG TOT BY SALDANHA TAXI STAANPLEK TE SALDANHA EN TERUG OOR DIESELFDE ROETE.
957 - VREDENBURG - CAPE TOWN

FROM TAXI RANK IN VREDENBURG, RIGHT INTO JACOB SADIE STREET, LEFT INTO MARKET STREET, RIGHT INTO MAIN ROAD VREDENBURG, ALONG MAIN ROAD TO THE R27 INTERSECTION, RIGHT INTO THE R27, ALONG THE R27 (WEST COAST ROAD) WHICH BECOMES OTTO DU PLESSIS DRIVE, WHICH BECOMES MARINE DRIVE, LEFT INTO TABLE BAY BOULEVARD, LEFT INTO OSWALD PIROW ROAD, RIGHT INTO TOP DECK CAPE TOWN RAILWAY STATION AND RETURN ALONG THE SAME ROUTE.
BOGENOEMDE ROETES ONDERWORPE AAN DIE VOLGENDE VOORWAARDES:-

- (A) DAT GEEN PASSASIER BY ENIGE ANDER HUURMOTORSTAANPLEK OPGETEL MAG WORD NIE.
- (B) DIE VOERTUIG MOET IN DIE NAAM VAN DIE APPLIKANT GEREGISTREER WEES.
- (C) DIE HOUER VAN HIERDIE PERMIT WORD BELET OM 'N OOREENKOMS AAN TE GAAN WAARKRAGTENS ENIGE ANDER PARTY GEMAGTIG WORD OM VIR EIE GEWIN PADVERVOER TE ONDERNEEM Kragtens MAGTIGING VERLEEN DEUR HIERDIE PERMIT.
- (D) DIE VOLLEDIGE ROETE MOET BEDRYF WORD EN NIE SLEGS 'N GEDEELTE VAN DIE ROETE NIE.
- (E) DIE PERMIT IS NIE OORDRAAGBAAR NIE.
- (F) DIE MAGTIGING IS HERSIENBAAR TEN ENIGE TYD.

BYKOMENDE MAGTIGING:

VANAF DIE TAXI STAANPLEK TE VREDENBURG IN STEPHANSTRAAT, REGS IN MARKSTRAAT, TOT IN DIE HOOFWEG TOT BY DIE R27 KRUIRING, OOR DIE R27 KRUIRING NA LANGEBAANWEG OOR HOPEFIELD, NA MOORREESBURG, RIEBEECK WES, TULBAGH, CERES, LAINGSBURG, LEEU GAMKA, ABERDEEN, GRAAFF REINET, CRADOCK, TARKASTAD, QUEENSTOWN, COFIMVABA NA ENGCOCO TAXI RANK EN TERUG OOR DIESELFDE ROETE.

VANAF DIE TAXI STAANPLEK TE VREDENBURG, IN STEPHANSTRAAT, REGS IN MARKSTRAAT TOT IN DIE HOOFWEG TOT BY DIE R27 KRUIRING, OOR DIE R27 KRUIRING NA LANGEBAANWEG, OOR HOPEFIELD NA MOORREESBURG, RIEBEECK WES, TULBAGH, CERES, LAINGSBURG, LEEU GAMKA, ABERDEEN, GRAAFF REINET, MIDDELBURG, STEYNSBURG, MOLTEENO, DORDRECHT, INDWE, ELLIOTDALE, UGIE, MACLEAR NA MOUNT FLETCHER TAXI RANK EN TERUG OOR DIESELFDE ROETE.

OP.1526018. (2) APPOLLIS JULIA BRIDGET JB ID NO 5207290716089. POSTAL ADDRESS: WALTER BATTISSTRAAT 2, NEW WOODLANDS, MITCHELL'S PLAIN, 7785 (4) REPL VEHICLE (INC PASS 13-15), PERMIT NO. 509226/4 FROM APPOLLIS JULIA BRIDGET JB (15 X PASSENGERS, DISTRICT: WYNBERG).

Permit No. 509226/4

HUURMOTORPASSASIER -

71 TOWN CENTRE MITCHELLS PLAIN - NORTHWOOD

VANAF HUURMOTORSTAANPLEK TE 7DE LAAN TOWN CENTRE MITCHELL'S PLAIN, REGS IN 3DE LAAN, LINKS IN 1STE LAAN, OOR WESPOORTWEG, REGS IN MERRYDALEWEG, OOR MORGENSTER RYLAAN, OOR HIGHLAND RYLAAN, INTO JOHANNES MEINTJIESWEG, LEFT IN TERENCE MCCAUSTRAAT, LEFT IN ERIC MEYERSTRAAT, LEFT IN KATRINA HARRISSTRAAT, LEFT IN HANS ASCHENBORNSTRAAT, REGS IN WALTER BATTISSTRAAT NORTHWOOD EN TERUG SOOS VOLG: IN WALTER BATTISSTRAAT, LINKS IN HANS ASCHENBORNSTRAAT, RIGHT IN KATRINA HARRISSTRAAT, REGS IN ERIC MEYERSTRAAT, REGS IN TERENCE MCCAUSTRAAT, REGS IN JOHANNES MEINTJIESSTRAAT, REGS IN HIGHLANDS RYLAAN, LINKS IN EISLEBENWEG, LINKS IN LAVENDERWEG, REGS IN MERRYDALEWEG, OOR MORGENSTER RYLAAN, IN MERRYDALEWEG, LINKS IN WESPOORT RYLAAN, IN ALPHASTRAAT, OOR 10DE LAAN, IN 7DE LAAN NA TAXI STAANPLEK TE H/V 3RDE EN 7DE LAAN TOWN CENTRE MITCHELLS PLAIN ONDERWORPE AAN DIE VOLGENDE VOORWAARDES: (A) DAT GEEN PASSASIER BY ENIGE ANDER HUURMOTORSTAANPLEK OPGETEL MAG WORD NIE. (B) DIE VOERTUIG MOET IN DIE NAAM VAN DIE APPLIKANT GEREGISTREER WEES. (C) DIE HOUER VAN HIERDIE PERMIT WORD BELET OM 'N OOREENKOMS AAN TE GAAN WAARKRAGTENS ENIGE ANDER PARTY GEMAGTIG WORD OM VIR EIE GEWIN PADVERVOER TE ONDERNEEM Kragtens MAGTIGING VERLEEN DEUR HIERDIE PERMIT. (D) DIE VOLLEDIGE ROETE MOET BEDRYF WORD EN NIE SLEGS 'N GEDEELTE VAN DIE ROETE NIE.

OP.1526083. (2) KOTIE MOSES M ID NO 6312065749080. (3) DISTRICT: KUILSRIVIER. POSTAL ADDRESS: 04, SITE B, KHAYELITSHA, 7784 C/O CODETA MFULENI & DIST. TAXI ASSO MAIN ROAD, MFULENI, 7100. (4) ADDITIONAL AUTHORITY, PERMIT NO. 1527875/1 FROM KOTIE MOSES M (16 X PASSENGERS, DISTRICT: KUILSRIVIER). (5) 1 X 16 PASSENGERS. (6) THE CONVEYANCE OF TAXI PASSENGERS. (7) AUTHORITY: Permit No. 1527875/1
EXISTING AUTHORITY:

37 MFULENI - BLACKHEATH

FROM TAXI RANK AT MAIN ROAD, MFULENI, LEFT INTO EERSTE RIVER ROAD, RIGHT AFTER 4-WAY STOP IN BUTSKOP ROAD, LEFT INTO RANGE ROAD TO BLACKHEATH RAILWAY STATION BLACKHEATH AND RETURN ALONG THE SAME ROUTE.
407 MFULENI - KHAYELITSHA

FROM TAXI RANK AT MAIN ROAD, MFULENI, RIGHT INTO EERSTE RIVER WAY, RIGHT INTO SPINE ROAD, RIGHT INTO LANSDOWNE ROAD, INTO TAXI RANK AT SITE C, KHAYELITSHA AND RETURN ALONG THE SAME ROUTE.
408 MFULENI - BELLVILLE

FROM TAXI RANK IN MAIN ROAD, MFULENI, LEFT INTO EERSTE RIVER WAY, LEFT INTO ROTTERDAM ROAD, LEFT INTO HINDLE ROAD, RIGHT INTO SILVERSAND, LEFT INTO NELSON MANDELA DRIVE, RIGHT INTO OFF-RAMP TO R300, INTO R300, LEFT INTO STRAND ROAD WHICH BECOMES VOORTREKKER ROAD, LEFT INTO BELLRAIL ROAD AT STIKLAND, ALONG BELLRAIL ROAD OVER MODDERDAM ROAD INTO BELLVILLE TAXI RANK, BELLVILLE AND RETURN ALONG THE SAME ROUTE.
435 MFULENI - EERSTE RIVER

FROM TAXI RANK IN MAIN ROAD MFULENI, RIGHT INTO EERSTE RIVER ROAD, LEFT INTO FOREST DRIVE, RIGHT INTO R102, LEFT INTO RYNEVELD ROAD TO EERSTE RIVER RAILWAY STATION, EERSTE RIVER AND RETURN ALONG THE SAME ROUTE.
470 MFULENI - KUILSRIVER

FROM TAXI RANK IN MAIN ROAD, MFULENI, LEFT INTO EERSTE RIVER ROAD, LEFT INTO ROTTERDAM ROAD, RIGHT INTO NOOIENSTONTEIN ROAD, RIGHT INTO CARINUS ROAD, LEFT INTO TAXI RANK IN KUILSRIVER AND RETURN ALONG THE SAME ROUTE.
ABOVE ROUTES SUBJECT TO THE FOLLOWING CONDITIONS:-

(A) THAT NO PASSENGERS ARE PICKED UP AT ANY OTHER TAXI RANK. (B) THE VEHICLE MUST BE REGISTERED IN THE NAME OF THE OPERATING LICENCE HOLDER. (C) THE HOLDER OF THIS OPERATING LICENCE IS PROHIBITED FROM ENTERING INTO ANY AGREEMENT WHEREBY ANOTHER PARTY IS PERMITTED TO UNDERTAKE ROAD TRANSPORTATION FOR OWN GAIN UNDER AUTHORITY OF THIS OPERATING LICENCE. (D) THE COMPLETE ROUTE MUST BE TRAVERSED AND NOT ONLY A PORTION OF IT. (E) THE OPERATING LICENCE IS NOT TRANSFERABLE. (F) THE AUTHORITY IS REVIEWABLE AT ANY TIME.

ADDITIONAL AUTHORITY:

1. FROM MFULENI TAXI RANK VIA WORCESTER, LAINGSBURG, BEAUFORT WEST, ABERDEEN, GRAAFF REINET, CRADOCK, TARKASTAD, QUEENSTOWN, COFIMVABA, TSOMO, NOAMAKWA, BUTTERWORTH, IDUTYWA, ENGCOCO AND TO UMTATA AND RETURN ALONG THE SAME ROUTE.

2. FROM MFULENI TAXI RANK VIA SOMERSET WEST, SWELLENDAM, RIVERSDALE, GEORGE, KNYSNA, HUMANSDORP, PORT ELIZABETH, EAST LONDON, GCUWA AND TO IDUTYWA AND RETURN ALONG THE SAME ROUTE.

OP.1526097. (2) ABRAHAMS GERALDA ANTONETTE GA ID NO 7001090006082. (3) DISTRICT: VREDENBURG. POSTAL ADDRESS: POSBUS 133, VREDENBURG, 7380. (4) ADDITIONAL AUTHORITY, PERMIT NO. 520897/2 FROM ABRAHAMS GERALDA ANTONETTE GA (15 X PASSENGERS, DISTRICT: VREDENBURG). (5) 1 X 15 PASSENGERS. (6) THE CONVEYANCE OF TAXI PASSENGERS. (7) AUTHORITY:

Permit No. 520897/2
BESTAANDE MAGTIGING:

921: DIAZVILLE SALDANHA - VREDENBURG

VANAF TAXI STAANPLEK TE VRAAGOMSTRAAT DIAZVILLE SALDANHA, REGS IN GOODHOPESTRAAT, LINKS IN DIAZWEG TOT BY CARTOL STOP, LINKS IN SALDANHAWEG, REGS IN JACOB SADIESTRAAT, LINKS IN TAXI STAANPLEK TE VREDENBURG EN TERUG OOR DIESELFDE ROETE.

927: VREDENBURG - SALDANHA STAAL

VANAF TAXI STAANPLEK TE JAKOB SADIESTRAAT VREDENBURG, LINKS IN STEPHENSTRAAT, LINKS IN SALDANHAWEG, REGS IN HOOFWEG TOT BY R45, REGS N SPOORTNET HOOFKWATIERE, LINKS OP R27, REGS NA LANGEBAAN, REGS NA SALDANHA STAAL KOMPLEKS EN TERUG OOR DIESELFDE ROETE.
929: DIAZVILLE SALDANHA - SEA HARVEST SALDANHA

 VANAF TAXI STAANPLEK TE VRAAGOMSTRAAT DIAZVILLE SALDANHA, LINKS IN VRAAGOMSTRAAT, REGS IN GOODHOPESTRAAT, LINKS IN DIAZWEG, REGS IN SALDANHAWEG, LINKS NA SEA HARVEST SALDANHA EN TERUG OOR DIESELFDE ROETE.
 957: VREDENBURG - CAPE TOWN

FROM TAXI RANK IN VREDENBURG, RIGHT INTO JACOB SADIE STREET, LEFT INTO MARKET STREET, RIGHT INTO MAIN ROAD VREDENBURG, ALONG MAIN ROAD TO THE R27 INTERSECTION, RIGHT INTO THE R27, ALONG THE R27 (WEST COAST ROAD) WHICH BECOMES OTTO DU PLESSIS DRIVE, WHICH BECOMES MARINE DRIVE, LEFT INTO TABLE BAY BOULEVARD, LEFT INTO OSWALD PIROW ROAD, RIGHT INTO TOP DECK CAPE TOWN RAILWAY STATION AND RETURN ALONG THE SAME ROUTE.
 F85: DIAZVILLE - LANGEBAAN

 VANAF TAXI STAANPLEK TE VRAAGOMSTRAAT DIAZVILLE, REGS IN GOOD HOPESTRAAT, LINKS IN DIAZWEG, REGUIT AAN IN BURTON PORTSTRAAT, LINKS IN DA GAMASTRAAT TOT BY TAXI STAANPLEK IN SALDANHA, REGS IN DA GAMASTRAAT, REGS IN BURTON PORTSTRAAT, REGS IN SALDANHAWEG, REGS IN KAMPSTRAAT, LINKS IN MN0538 HAWE PAD, REGS IN R79, REGS IN MN0045 VERBY SALDANHASTAAL, REGS IN MN0536 NA CLUB MYKONOS, IN BY PARKEERAREA TE CASINO TE LANGEBAAN EN TERUG OOR DIESELFDE ROETE.
 849: VREDENBURG - LANGEBAAN

 VANAF TAXI STAANPLEK TE JACOB SADIESTRAAT VREDENBURG, LINKS IN STEPHENSTRAAT, LINKS IN SALDANHAWEG, REGS IN HOOFSTRAAT TOT BY R45, REGS NA SPOORNET HOOFKWATIERE, LINKS IN R27, REGS IN LANGEBAAN, REGS IN HOOFWEG LANGEBAAN EN TERUG OOR DIESELFDE ROETE.
 BOGENOEMDE ROETES IS ONDERWORPE AAN DIE VOLGENDE VOORWAARDES

- (A) DAT GEEN PASSASIERE BY ENIGE ANDER HUURMOTORSTAANPLEK OPGETEL MAG WORD NIE.
 (B) DIE VOERTUIG MOET IN DIE NAAM VAN DIE APPLIKANT GEREJISTREER WEES.
 (C) DIE HOUER VAN HIERDIE PERMIT WORD BELET OM 'N OOREENKOMS AAN TE GAAN WAARKRAGTENS ENIGE ANDER PARTY GEMAGTIG WORD OM VIR EIE GEWIN PADVERVOER TE ONDERNEEM KRAGTENS MAGTIGING VERLEEN DEUR HIERDIE PERMIT.
 (D) DIE VOLLEDIGE ROETE MOET BEDRYF WORD EN NIE SLEGS 'N GEDEELTE VAN DIE ROETE NIE.

BYKOMENDE MAGTIGING:

 VREDENBURG - PORT NOLLOTH

 VANAF TAXI STAANPLEK TE VREDENBURG IN STEPHANSTRAAT, LINKS IN MARKSTRAAT, REGS IN HOOFWEG, VREDENBURG, LINKS IN VELDDRIEFWEG TOT IN VELDDRIEF, REGS NA PIKETBERG, LINKS OP N7 NA CITRUSDAL, CLANWILLIAM, KLAVER, VANRHYNSDORP, GARIES, KAMMIESKROON, SPRINGBOK, STEINKOPF NA PORT NOLLOTH EN TERUG OOR DIESELFDE ROETE.
 924 VREDENBURG - UPINGTON

 VANAF TAXI STAANPLEK TE VREDENBURG, LINKS IN STEPHANSTRAAT, LINKS IN SALDANHAWEG, REGS IN HOOFWEG TOT R45, LINKS IN R311 TOT MOORREESBURG, LINKS IN N7 VERBY VAN RHYNSDORP, REGS IN R27 TOT BY KEIMOS, REGS IN N14 TOT BY UPINGTON EN TERUG.

OP.1526099. (2) ABRAHAMS MAGDALENA M ID NO 4008120104087. (3) DISTRICT: VREDENBURG. POSTAL ADDRESS: KANNASTRAAT 2, LOUWVILLE, VREDENBURG, 7380 C/O ST. VREDSAL TAXI ASSO POSBUS 1314, VREDENBURG, 7380. (4) ADDITIONAL AUTHORITY, PERMIT NO. 504704/3 FROM ABRAHAMS MAGDALENA M (15 X PASSENGERS, DISTRICT: VREDENBURG). (5) 1 X 15 PASSENGERS. (6) THE CONVEYANCE OF TAXI PASSENGERS. (7) AUTHORITY:
 Permit No. 504704/3
 BESTAANDE MAGTIGING:

- (I) BINNE 'N GEBIED MET 'N STRAAL VAN 35KM VANAF SPAR SUPERMARK, VREDENBURG.
 (II) VANAF VREDENBURG NA PUNTE GELEE BINNE DIE RSA EN TERUG OP VOORWAARDE DAT GEEN PASSASIERE TUSSEN IN OP - EN AFGELAAI WORD NIE.
 BYKOMENDE MAGTIGING:

 924 VREDENBURG - UPINGTON

 VANAF TAXI STAANPLEK TE VREDENBURG, LINKS IN STEPHENSTRAAT, LINKS IN SALDANHAWEG, REGS IN HOOFWEG TOT R45, LINKS IN R311 TOT MOORREESBURG, LINKS IN N7 VERBY VANRHYNSDORP, REGS IN R27 TOT BY KEIMOS, REGS IN N14 TOT BY UPINGTON EN TERUG.
 VREDENBURG - PORT NOLLOTH

 VANAF TAXI STAANPLEK TE VREDENBURG, IN STEPHANSTRAAT, LINKS IN MARKSTRAAT, REGS IN HOOFWEG VREDENBURG, LINKS IN VELDRIFWEG TOT IN VELDDRIF, REGS NA PIKETBERG LINKS OP N7 NA CITRUSDAL, CLANWILLIAM, KLAVER, VANRHYNSDORP, GARIES, KAMMIESKROON, SPRINGBOK, STEINKOPF NA PORT NOLLOTH EN TERUG OOR DIESELFDE ROETE.

OP.1526124. (2) NKOPO ELIZABETH NHATU NE ID NO 3512050222083. (3) DISTRICT: WYNBERG. POSTAL ADDRESS: ZONE 21 - ROOM NO.8, LANGA, 7455. (4) ADDITIONAL AUTHORITY, PERMIT NO. 1530546/0 FROM NKOPO ELIZABETH NHATU NE (16 X PASSENGERS, DISTRICT: WYNBERG). (5) 1 X 16 PASSENGERS. (6) THE CONVEYANCE OF TAXI PASSENGERS. (7) AUTHORITY:

Permit No. 1530546/0

EXISTING AUTHORITY:

10 - LANGA - SEA POINT

FROM TAXI RANK AT LANGA OPPOSITE MUNICIPAL OFFICES, ALONG WASHINGTON DRIVE, LEFT INTO BHUNGA ROAD, RIGHT INTO N2, SETTLERS WAY, ALONG EASTERN BOULEVARD, LEFT INTO OSWALD PIROW ROAD, RIGHT INTO TOP DECK CAPE TOWN RAILWAY STATION, CAPE TOWN (DROP OFF ONLY) LEFT INTO OSWALD PIROW ROAD, LEFT INTO HERTZOG BOULEVARD, LEFT INTO HEERENGRACHT, RIGHT INTO STRAND STREET, RIGHT INTO CHIAPPINI STREET, LEFT INTO SOMERSET ROAD, ALONG SOMERSET ROAD WHICH BECOMES MAIN ROAD TO REGENT STREET, SEA POINT AROUND CIRCLE IN QUEENS ROAD, SEA POINT (DROP OFF ONLY) AND RETURN ALONG THE SAME ROUTE SUBJECT TO THE CONDITION THAT NO PASSENGERS MAY ONLY BE PICKED-UP FROM TOP DECK CAPE TOWN RAILWAY STATION SUBJECT TO THE FOLLOWING CONDITIONS:- (A) THAT TWO PASSENGERS ARE PICKED UP AT ANY OTHER TAXI RANK. (B) THE VEHICLE MUST BE REGISTERED IN THE NAME OF THE LICENCE HOLDER. (C) THE HOLDER OF THIS OPERATING LICENCE IS PROHIBITED FROM ENTERING INTO ANY AGREEMENT WHEREBY ANOTHER PARTY IS PERMITTED TO UNDERTAKE ROAD TRANSPORTATION FOR OWN GAIN UNDER AUTHORITY OF THIS LICENCE. (D) THE COMPLETE ROUTE MUST BE TRAVERSED AND NOT ONLY A PORTION OF IT. (E) THE OPERATING LICENCE IS NOT TRANSFERABLE. (F) THE AUTHORITY IS REVIEWABLE AT ANY TIME.

ADDITIONAL AUTHORITY:

 10 LANGA - SEA POINT

FROM TAXI RANK AT LANGA OPPOSITE MUNICIPAL OFFICES, ALONG WASHINGTON DRIVE, LEFT INTO BUNGA ROAD, RIGHT INTO N2, SETTLERS WAY, ALONG EASTERN BOULEVARD, LEFT INTO OSWALD PIROW ROAD, RIGHT INTO TOP DECK, CAPE TOWN RAILWAY STATION, CAPE TOWN (DROP OFF ONLY), LEFT INTO OSWALD PIROW ROAD, LEFT INTO HERTZOG BOULEVARD, LEFT INTO HEERENGRACHT, RIGHT INTO STRAND STREET, RIGHT INTO CHIAPPINI STREET, LEFT INTO SOMERSET ROAD, ALONG SOMERSET ROAD WHICH BECOMES MAIN ROAD TO REGENT STREET, SEA POINT AROUND CIRCLE IN QUEENS ROAD SEA POINT (DROP OFF ONLY) AND RETURN ALONG THE SAME ROUTE SUBJECT TO THE CONDITION THAT PASSENGERS MAY ONLY BE PICKED UP FROM TOP DECK, CAPE TOWN RAILWAY STATION.

11 LANGA - MOWBRAY

FROM TAXI RANK AT LANGA OPPOSITE MUNICIPAL OFFICES, ALONG WASHINGTON DRIVE, LEFT INTO BHUNGA ROAD, RIGHT INTO N2, SETTLERS WAY, LEFT AT MOWBRAY OFF RAMP, LEFT INTO MAIN ROAD, LEFT INTO STATION ROAD TO TAXI RANK AT MOWBRAY AND RETURN ALONG THE SAME ROUTE.

C17 LANGA - SEA POINT

FROM TAXI RANK AT LANGA OPPOSITE MUNICIPAL OFFICES, ALONG WASHINGTON DRIVE, LEFT INTO BHUNGA ROAD, RIGHT INTO N2 WHICH BECOMES SETTLERS WAY, ALONG EASTERN BOULEVARD, LEFT INTO OSWALD PIROW ROAD, RIGHT INTO TOP DECK, CAPE TOWN RAILWAY STATION CAPE TOWN (DROP OFF ONLY), LEFT INTO OSWALD PIROW ROAD, LEFT INTO HERTZOG BOULEVARD, LEFT INTO HEERENGRACHT, RIGHT INTO HANS STRYDOM AVENUE, LEFT INTO BUITENGRACHT STREET, RIGHT INTO SOMERSET ROAD, ALONG SOMERSET ROAD WHICH BECOMES MAIN ROAD TO REGENT STREET, SEA POINT AROUND CIRCLE IN QUEENS ROAD, SEA POINT (DROP OFF ONLY) AND RETURN ALONG THE SAME ROUTE SUBJECT TO THE CONDITION THAT PASSENGERS MAY ONLY BE PICKED UP FROM TOP DECK, CAPE TOWN RAILWAY STATION.

C98 LANGA - KILLARNEY

FROM TAXI RANK IN WASHINGTON STREET, LANGA INTO WASHINGTON STREET, LEFT INTO VANGUARD DRIVE, ONTO N7, LEFT INTO BOSMANS DAM ROAD, RIGHT INTO MONTAGUE DRIVE, RIGHT INTO KOEBERG ROAD, ALONG KOEBERG ROAD TO TAXI RANK AT KILLARNEY AND RETURN ALONG THE SAME ROUTE.

E59 LANGA - CAPE TOWN

FROM TAXI RANK AT LANGA OPPOSITE MUNICIPAL OFFICES IN WASHINGTON DRIVE, LANGA, INTO WASHINGTON DRIVE, LEFT INTO BUNGA ROAD, RIGHT ONTO N2, ALONG N2 WHICH BECOMES SETTLERS WAY, ALONG SETTLERS WAY, LEFT ONTO OFF-RAMP AT

MOWBRAY, RIGHT INTO MAIN ROAD, MOWBRAY, ALONG MAIN ROAD WHICH BECOMES VICTORIA ROAD, THEN BECOMES SIR LOWRY'S ROAD, ALONG SIR LOWRY'S ROAD, RIGHT INTO OSWALD PIROW STREET, LEFT ONTO TOP DECK, CAPE TOWN RAILWAY STATION, CAPE TOWN AND RETURN AS FOLLOWS: LEFT INTO OSWALD PIROW STREET, RIGHT INTO HERTZOG BOULEVARD WHICH BECOMES EASTERN BOULEVARD, ONTO SETTLERS WAY, ALONG SETTLERS WAY, LEFT INTO BUNGA ROAD, RIGHT INTO WASHINGTON STREET, LANGA.

C49 LANGA - UMTATA

FROM TAXI RANK IN LANGA, RIGHT INTO WASHINGTON STREET, LEFT INTO VANGUARD DRIVE, LEFT ONTO OFF-RAMP ONTO N1 TOWARDS PAARL, ALONG N1 TO BEAUFORT WEST, IN DONKIN STREET, RIGHT INTO VOORTREKKER STREET, INTO R61, ALONG R61 TO ABERDEEN, LEFT ONTO R57 TO GRAAFF REINET, THEN ALONG THE R61 TO CRADOCK, ALONG R61 TO QUEENSTOWN, ALONG R61 THROUGH ST MARKS, LEFT INTO MAHALA ROAD, INTO COFIMVABA STREET, INTO R61 TO UMTATA, LEFT INTO MANDELA STREET TO TAXI RANK IN UMTATA AND RETURN ALONG THE SAME ROUTE.

C50 LANGA - EAST LONDON

FROM TAXI RANK IN LANGA, RIGHT INTO WASHINGTON STREET, RIGHT INTO VANGUARD DRIVE, LEFT ONTO N2, ALONG N2 TO PORT ELIZABETH, LEFT INTO COMMERCIAL STREET, INTO MATI STREET, RIGHT INTO NTSHENGISA STREET, LEFT INTO NJOLI STREET, INTO TAXI RANK IN NJOLI STREET, BACK INTO N2, ALONG N2 UNTIL M4 TURN-OFF PAST BERLIN, LEFT ONTO M4, INTO MDANTSANE ACCESS, LEFT INTO WOOLWASH STREET, RIGHT ONTO M4 MAIN ROAD WHICH BECOMES AMALINDA STREET, RIGHT INTO M1 WHICH BECOMES OXFORD STREET, ALONG OXFORD STREET TO TAXI RANK IN EAST LONDON AND RETURN ALONG THE SAME ROUTE.

D19 LANGA - QUEENSTOWN

FROM TAXI RANK IN LANGA, RIGHT INTO WASHINGTON STREET, LEFT INTO VANGUARD DRIVE, LEFT ONTO OFF RAMP ONTO N1 TOWARDS PAARL, ALONG N1 TO BEAUFORT WEST, IN DONKIN STREET, RIGHT INTO VOORTREKKER STREET, INTO R61, ALONG R61 TO ABERDEEN, LEFT ONTO R57 TO GRAAFF REINET, THEN ALONG THE R61 TO CRADOCK, ALONG R61 TO QUEENSTOWN, RIGHT INTO ROBERTSON ROAD, RIGHT INTO CALDER STREET TO TAXI RANK IN QUEENSTOWN AND RETURN ALONG THE SAME ROUTE.

I29 LANGA - JOHANNESBURG

FROM LANGA TAXI RANK, LEFT INTO VANGUARD DRIVE, LEFT ONTO N1, LAINGSBURG, LEEU GAMKA, BEAUFORT WEST, THREE SISTERS, TURN LEFT ONTO N12, VICTORIA WEST, BRITSTOWN, HOPETOWN, KIMBERLEY, WARRENTON, BLOEMHOF, WOLMARANSSTAD, KLERKSDORP, POTCHEFSTROOM, PROCEED STRAIGHT ONTO THE R29, LEFT INTO SMITH STREET, JOHANNESBURG, TURN RIGHT INTO WANDERERS STREET, JOHANNESBURG TO PARK CITY TAXI RANK AND RETURN.

OP.1526125. (2) NKOPO ELIZABETH NHATU NE ID NO 3512050222083. (3) DISTRICT: WYNBERG. POSTAL ADDRESS: ZONE 21 - ROOM NO.8, LANGA, 7455. (4) ADDITIONAL AUTHORITY, PERMIT NO. 1530606/0 FROM NKOPO ELIZABETH NHATU NE (14 X PASSENGERS, DISTRICT: WYNBERG). (5) 1 X 14 PASSENGERS. (6) THE CONVEYANCE OF TAXI PASSENGERS. (7) AUTHORITY:

Permit No. 1530606/0

EXISTING AUTHORITY:

10 - LANGA - SEA POINT

FROM TAXI RANK AT LANGA OPPOSITE MUNICIPAL OFFICES, ALONG WASHINGTON DRIVE, LEFT INTO BHUNGA ROAD, RIGHT INTO N2, SETTLERS WAY, ALONG EASTERN BOULEVARD, LEFT INTO OSWALD PIROW ROAD, RIGHT INTO TOP DECK CAPE TOWN RAILWAY STATION, CAPE TOWN (DROP OFF ONLY) LEFT INTO OSWALD PIROW ROAD, LEFT INTO HERTZOG BOULEVARD, LEFT INTO HEERENGRACHT, RIGHT INTO STRAND STREET, RIGHT INTO CHIAPPINI STREET, LEFT INTO SOMERSET ROAD, ALONG SOMERSET ROAD WHICH BECOMES MAIN ROAD TO REGENT STREET, SEA POINT AROUND CIRCLE IN QUEENS ROAD, SEA POINT (DROP OFF ONLY) AND RETURN ALONG THE SAME ROUTE SUBJECT TO THE CONDITION THAT NO PASSENGERS MAY ONLY BE PICKED-UP FROM TOP DECK CAPE TOWN RAILWAY STATION SUBJECT TO THE FOLLOWING CONDITIONS:- (A) THA TWO PASSENGERS ARE PICKED UP AT ANY OTHER TAXI RANK. (B) THE VEHICLE MUST BE REGISTERED IN THE NAME OF THE LICENCE HOLDER. (C) THE HOLDER OF THIS OPERATING LICENCE IS PROHIBITED FROM ENTERING INTO ANY AGREEMENT WHEREBY ANOTHER PARTY IS PERMITTED TO UNDERTAKE ROAD TRANSPORTATION FOR OWN GAIN UNDER AUTHORITY OF THIS LICENCE. (D) THE COMPLETE ROUTE MUST BE TRAVERSED AND NOT ONLY A PORTION OF IT. (E) THE OPERATING LICENCE IS NOT TRANSFERABLE. (F) THE AUTHORITY IS REVIEWABLE AT ANY TIME.

ADDITIONAL AUTHORITY:

11 LANGA - MOWBRAY

FROM TAXI RANK AT LANGA OPPOSITE MUNICIPAL OFFICES, ALONG WASHINGTON DRIVE, LEFT INTO BHUNGA ROAD, RIGHT INTO N2, SETTLERS WAY, LEFT AT MOWBRAY OFF RAMP, LEFT INTO MAIN ROAD, LEFT INTO STATION ROAD TO TAXI RANK AT MOWBRAY

AND RETURN ALONG THE SAME ROUTE.

C17 LANGA - SEA POINT

FROM TAXI RANK AT LANGA OPPOSITE MUNICIPAL OFFICES, ALONG WASHINGTON DRIVE, LEFT INTO BHUNGA ROAD, RIGHT INTO N2 WHICH BECOMES SETTLERS WAY, ALONG EASTERN BOULEVARD, LEFT INTO OSWALD PIROW ROAD, RIGHT INTO TOP DECK, CAPE TOWN RAILWAY STATION CAPE TOWN (DROP OFF ONLY), LEFT INTO OSWALD PIROW ROAD, LEFT INTO HERTZOG BOULEVARD, LEFT INTO HEERENGRACHT, RIGHT INTO HANS STRYDOM AVENUE, LEFT INTO BUITENGRACHT STREET, RIGHT INTO SOMERSET ROAD, ALONG SOMERSET ROAD WHICH BECOMES MAIN ROAD TO REGENT STREET, SEA POINT, AROUND CIRCLE IN QUEENS ROAD, SEA POINT (DROP OFF ONLY) AND RETURN ALONG THE SAME ROUTE SUBJECT TO THE CONDITION THAT PASSENGERS MAY ONLY BE PICKED UP FROM TOP DECK, CAPE TOWN RAILWAY STATION.

C98 LANGA - KILLARNEY

FROM TAXI RANK IN WASHINGTON STREET, LANGA INTO WASHINGTON STREET, LEFT INTO VANGUARD DRIVE, ONTO N7, LEFT INTO BOSMANS DAM ROAD, RIGHT INTO MONTAGUE DRIVE, RIGHT INTO KOEBERG ROAD, ALONG KOEBERG ROAD TO TAXI RANK AT KILLARNEY AND RETURN ALONG THE SAME ROUTE.

E59 LANGA - CAPE TOWN

FROM TAXI RANK AT LANGA OPPOSITE MUNICIPAL OFFICES IN WASHINGTON DRIVE, LANGA, INTO WASHINGTON DRIVE, LEFT INTO BUNGA ROAD, RIGHT ONTO N2, ALONG N2 WHICH BECOMES SETTLERS WAY, ALONG SETTLERS WAY, LEFT ONTO OFF-RAMP AT MOWBRAY, RIGHT INTO MAIN ROAD, MOWBRAY, ALONG MAIN ROAD WHICH BECOMES VICTORIA ROAD, THEN BECOMES SIR LOWRY'S ROAD, ALONG SIR LOWRY'S ROAD, RIGHT INTO OSWALD PIROW STREET, LEFT ONTO TOP DECK, CAPE TOWN RAILWAY STATION, CAPE TOWN AND RETURN AS FOLLOWS: LEFT INTO OSWALD PIROW STREET, RIGHT INTO HERTZOG BOULEVARD WHICH BECOMES EASTERN BOULEVARD, ONTO SETTLERS WAY, ALONG SETTLERS WAY, LEFT INTO BUNGA ROAD, RIGHT INTO WASHINGTON STREET, LANGA.

C49 LANGA - UMTATA

FROM TAXI RANK IN LANGA, RIGHT INTO WASHINGTON STREET, LEFT INTO VANGUARD DRIVE, LEFT ONTO OFF-RAMP ONTO N1 TOWARDS PAARL, ALONG N1 TO BEAUFORT WEST, IN DONKIN STREET, RIGHT INTO VOORTREKKER STREET, INTO R61, ALONG R61 TO ABERDEEN, LEFT ONTO R57 TO GRAAFF REINET, THEN ALONG THE R61 TO CRADOCK, ALONG R61 TO QUEENSTOWN, ALONG R61 THROUGH ST MARKS, LEFT INTO MAHALA ROAD, INTO COFIMVABA STREET, INTO R61 TO UMTATA, LEFT INTO MANDELA STREET TO TAXI RANK IN UMTATA AND RETURN ALONG THE SAME ROUTE.

C50 LANGA - EAST LONDON

FROM TAXI RANK IN LANGA, RIGHT INTO WASHINGTON STREET, RIGHT INTO VANGUARD DRIVE, LEFT ONTO N2, ALONG N2 TO PORT ELIZABETH, LEFT INTO COMMERCIAL STREET, INTO MATI STREET, RIGHT INTO NTSHENGISA STREET, LEFT INTO NJOLI STREET, INTO TAXI RANK IN NJOLI STREET, BACK INTO N2, ALONG N2 UNTIL M4 TURN-OFF PAST BERLIN, LEFT ONTO M4, INTO MDANTSANE ACCESS, LEFT INTO WOOLWASH STREET, RIGHT ONTO M4 MAIN ROAD WHICH BECOMES AMALINDA STREET, RIGHT INTO M1 WHICH BECOMES OXFORD STREET, ALONG OXFORD STREET TO TAXI RANK IN EAST LONDON AND RETURN ALONG THE SAME ROUTE.

D19 LANGA - QUEENSTOWN

FROM TAXI RANK IN LANGA, RIGHT INTO WASHINGTON STREET, LEFT INTO VANGUARD DRIVE, LEFT ONTO OFF RAMP ONTO N1 TOWARDS PAARL, ALONG N1 TO BEAUFORT WEST, IN DONKIN STREET, RIGHT INTO VOORTREKKER STREET, INTO R61, ALONG R61 TO ABERDEEN, LEFT ONTO R57 TO GRAAFF REINET, THEN ALONG THE R61 TO CRADOCK, ALONG R61 TO QUEENSTOWN, RIGHT INTO ROBERTSON ROAD, RIGHT INTO CALDER STREET TO TAXI RANK IN QUEENSTOWN AND RETURN ALONG THE SAME ROUTE.

I29 LANGA - JOHANNESBURG

FROM LANGA TAXI RANK, LEFT INTO VANGUARD DRIVE, LEFT ONTO N1, LAINGSBURG, LEEU GAMKA, BEAUFORT WEST, THREE SISTERS, TURN LEFT ONTO N12, VICTORIA WEST, BRITSTOWN, HOPETOWN, KIMBERLEY, WARRENTON, BLOEMHOF, WOLMARANSSTAD, KLERKSDORP, POTCHEFSTROOM, PROCEED STRAIGHT ONTO THE R29, LEFT INTO SMITH STREET, JOHANNESBURG, TURN RIGHT INTO WANDERERS STREET, JOHANNESBURG TO PARK CITY TAXI RANK AND RETURN.

OP.1526201. (2) JAFTA BENJAMIN B ID NO 5412155021084. POSTAL ADDRESS: SNAKE STREET 21, BALLOTSVIEW, PARKDENE, GEORGE, 6530 (4) REPL VEHICLE(INC PASS 10-15), PERMIT NO. 506597/1 FROM JAFTA BENJAMIN B (15 X PASSENGERS, DISTRICT: GEORGE).

Permit No. 506597/1
HUURMOTORPASSASIERE -
888 - PARKDENE - GEORGE

VANAF PUNTE GELES BINNE DIE WOONGEBIED VAN PARKDENE, LANGS MAINSTRAAT, REGS IN SANDKRAALWEG, IN ALBERTSTRAAT, REGS IN CRADOCKSTRAAT, REGS IN TAXI STAANPLEK TE CRADOCKSTRAAT

GEORGE EN TERUG.

ABOVE ROUTES ARE SUBJECT TO THE FOLLOWING CONDITIONS:

(A) THAT NO PASSENGERS ARE PICKED UP AT ANY OTHER TAXI RANK.

(B) THE VEHICLE MUST BE REGISTERED IN THE NAME OF THE PERMIT HOLDER.

(C) THE HOLDER OF THIS PERMIT IS PROHIBITED FROM ENTERING INTO ANY AGREEMENT WHEREBY ANOTHER PARTY IS PERMITTED TO UNDERTAKE ROAD TRANSPORTATION FOR OWN GAIN UNDER AUTHORITY OF THIS PERMIT.

(D) THE COMPLETE ROUTE MUST BE TRAVERSED AND NOT ONLY A PORTION OF IT.

SPECIAL HIRE TRIPS

FROM POINTS SITUATED FROM GEORGE TO POINTS WITHIN A RADIUS OF 600 KM FROM GEORGE AND RETURN SUBJECT TO THE FOLLOWING CONDITIONS:

A. NEITHER THE PERMIT HOLDER OR THE DRIVER RECEIVE INDIVIDUAL FARES;

B. THE SPECIAL HIRE TRIP ORGANISER HAS THE RIGHT TO DECIDE THE ROUTE, DATE AND TIME OF TRAVEL;

C. AFTER COMPLETING A SPECIAL HIRE TRIP, THE OPERATOR CONCERNED SHALL SUBMIT TO THE OPERATING LICENCE BOARD, CAPE TOWN THE FOLLOWING PARTICULARS WITHIN 24 HOURS OF COMPLETING SUCH A TRIP: (I) THE NAME, IDENTITY NUMBER AND ADDRESS OF EACH PASSENGER BEING CONVEYED; (II) THE ITINERARY OF THE TRIP UNDERTAKEN; AND

D. LIST OF NAMES MUST BE SIGNED BY THE LOCAL TRAFFIC DEPARTMENT OR SAPS MUST BE CARRIED ON THE VEHICLE WHILE UNDERTAKING THE TRIP.

E. THE AUTHORITY IS REVIEWABLE AT ANY TIME IF THE PERMIT HOLDER HABITUALLY UNDERTAKES SPECIAL HIRE TRIPS WITHOUT COMPLETING THE NECESSARY DOCUMENTS OR HABITUALLY ABUSES SUCH SPECIAL HIRE TRIPS EG. UNDERTAKING REGULAR SERVICES IN THE GUISE OF A SPECIAL HIRE TRIP.

FROM/VAN: 2003-09-05
FROM/VAN: REN & CO

TO/TOT: 2003-09-05
TO/TOT: REN & CO

OP.1516618. (2) PHILANDER RONALD R ID NO 4209215163083. (3) DISTRICT: WELLINGTON. POSTAL ADDRESS: PINE STRAAT 18, WELLINGTON, 7655. (4) OPERATING LICENSE CONVERSION, PERMIT NO. 502041/0 FROM PHILANDER RONALD R (14 X PASSENGERS, DISTRICT: WELLINGTON). (5) 1 X 14 PASSENGERS. (6) THE CONVEYANCE OF TAXI PASSENGERS. (7) AUTHORITY:

Permit No. 502041/0

771 - WELLINGTON - PLASE WELLINGTON

VANAF TAXI STAANPLEK TE MELLINGSTRAAT WELLINGTON, LINKS IN KERKSTRAAT, IN HOOFWEG NA STASIEBRUG, REGS IN HERMONWEG MR23 NA AGTER-GROENBERG PLASE KWEEKVLEI, SOETENDAL EN ROOSHOEK WELLINGTON EN TERUG OOR DIESELFDE ROETE.

772 - WELLINGTON - PLASE WELLINGTON

VANAF TAXI STAANPLEK TE MELLINGSTRAAT WELLINGTON, LINKS IN KERKSTRAAT, IN HOOFWEG NA AFDELINGS PAD DRO W152 VOOR- GROENBERG PLASE ROODDRAAI, MAVUSULA, KOPLANDE, STILLERUS, WOLWEKLOOF, JAKALSVLEI WELLINGTON EN TERUG OOR DIESELFDE ROETE.

773 - WELLINGTON - PLASE WELLINGTON

VANAF TAXI STAANPLEK TE MELLINGSTRAAT WELLINGTON, LINKS IN KERKSTRAAT, IN HOOFWEG, NA AFDELINGS PAD DRO 1408 NA STELLENBOSCH FARMERS, WELBEDAGHT, RHEBOKSKLOOF, ONGEGUND, LEEURIVIER, PLASE HEXBERG, LELIEFONTEIN, VRUGBAAR, KLIPRUG, WELVANPAS EN OAKLANDS WELLINGTON EN TERUG OOR DIESELFDE ROETE.

774 - WELLINGTON - PLASE WELLINGTON

VANAF TAXI STAANPLEK TE MELLINGSTRAAT WELLINGTON, LINKS IN KERKSTRAAT, IN HOOFWEG, IN BAINSKLOOF PAD NA ANTONIESVLEI, HAWEKWA-JEUGTERREIN, EN BOSBOU PLANTASIE WELLINGTON EN TERUG OOR DIESELFDE ROETE.

943 - WELLINGTON - PAARL

VANAF OPTELPUNT PICK 'N PAY TE MELLINGSTRAAT WELLINGTON, LINKS IN MARKETSTRAAT, REGS IN VOORSTRAAT, LINKS IN CHAMPAGNESTRAAT, REGS IN MALVASTRAAT, LINKS IN KNOOPSTRAAT, REGS IN BLOEKOMSTRAAT, LINKS IN BLIGNAUTSTRAAT, LINKS IN POOLWEG, REGS BY RUSSELWEG, REGS IN BY SPRINGBOKWEG, REGS IN PIET RETIEFSTRAAT TOT BY MAX GARAGE, MET JAN VAN RIEBEECKWEG TOT BY SPILO ROBOT, REGS IN OOSBOSCHSTRAAT, LINKS IN BERGRIVIER BOULEVARD, REGS IN VAN DER LINGENSTRAAT, REGS TOT BY OPTELPUNT BY SHOPRITE PAARL EN TERUG SOOS VOLG: LINKS IN VAN DER LINGENSTRAAT, LINKS IN BERGRIVIER BOULEVARD, REGS IN OOSBOSCHSTRAAT TOT BY SPILO ROBOT, LINKS IN RUSSELWEG, LINKS IN POOLWEG, REGS IN MAYLAAN, REGS IN BLIGNAUTSTRAAT, REGS IN BLOEKOMLAAN, LINKS IN KNOOPLAAN, REGS IN MALVASTRAAT, LINKS IN CHAMPAGNESTRAAT, REGS IN VOORSTRAAT, LINKS IN MARKETSTRAAT, REGS IN BY OPTELPUNT TE PICK 'N PAY MELLINGSTRAAT WELLINGTON.

970 - WELLINGTON - PAARL

VANAF TAXI STAANPLEK TE MELLINGSTRAAT WELLINGTON, IN VOORSTRAAT, LINKS IN CHAMPANJESTRAAT, REGS IN KNOOPSTRAAT, REGS IN BLOEKOMSTRAAT, LINKS IN BLIGNAUTLAAN, LINKS IN MAYLAAN, LINKS IN POOLLAAN, REGS IN RUSSELWEG, REG SIN SPRINGBOKWEG, REGS IN JAN VAN RIEBEECKWEG, REGS NA HUGUENOTE SPOORWEGSTASIE, REGS LANGS JAN VAN RIEBEECKWEG, IN LADY GREYSTRAAT NA OP- EN AFLAAT PUNT TE SHOPRITE PAARL ENT ERUG OOR BERGRIVIER BOULEVARD, HUGUENOT VERBRYPAD.

OP.1520030. (2) MGQOBELA MABHUTI M ID NO 6308095810082. POSTAL ADDRESS: P.O. BOX 3680, THEMBALETHU, GEORGE, 6530 (4) RENEWAL OF PERMIT, PERMIT NO. 1524653/0 FROM MGQOBELA MABHUTI M (15 X PASSENGERS, DISTRICT: GEORGE). (7) AUTHORITY AS IN LAST MENTIONED PERMIT(S).

OP.1520805. (2) ALBERTUS CHRISTOFFEL JACOBUS CJ ID NO 2712165056084. (3) DISTRICT: WYNBERG. POSTAL ADDRESS: NO 4 - 6TH AVENUE, RETREAT, 7945. (4) CHANGE OF PARTICULARS, PERMIT NO. 500313/0 FROM ALBERTUS CHRISTOFFEL JACOBUS CJ (14 X PASSENGERS, DISTRICT: WYNBERG). (5) 1 X 14 PASSENGERS. (6) THE CONVEYANCE OF TAXI PASSENGERS. (7) AUTHORITY:

Permit No. 500313/0

WITHIN AN AREA WITH A RADIUS OF 15 KM OF TAXI RANK AT RETREAT RAILWAY STATION, RETREAT SUBJECT TO THE FOLLOWING CONDITIONS: (A) THAT NO PASSENGERS ARE PICKED UP AT ANY OTHER TAXI RANK. (B) THE VEHICLE MUST BE REGISTERED IN THE NAME OF THE PERMIT HOLDER. (C) THE HOLDER OF THIS PERMIT IS PROHIBITED FROM ENTERING INTO ANY AGREEMENT WHEREBY ANOTHER PARTY IS PERMITTED TO UNDERTAKE ROAD TRANSPORTATION FOR OWN GAIN UNDER AUTHORITY OF THIS PERMIT.

HEK ROAD, INTO DESPSITON, LEFT INTO ST CHRISTOPHER AVENUE INTO ST PATRICK, LEFT INTO ST EDWARD, LEFT OR RIGHT INTO ST PATRICK, RIGHT INTO ST PETERS INTO DESPSITON, INTO HEK ROAD INTO CONCERT BOULEVARD INTO ZWAANS ROAD RETREAT STATION TAXI RANK.

I) SUBJECT TO THE CONDITION THAT UNDER SPECIAL CIRCUMSTANCES FOR SPECIAL

NEED PASSENGERS IN THE EVENT OF GANG WAR, EXCESSIVE LUGGAGE/BAGGAGE RAINY DAYS THEY MAY DEVIATE WITHIN THE RESIDENTIAL AREAS UP TO 600 METRES FROM THE PRESCRIBED ROUTES.

H36 RETREAT - STEENBERG (HILLVIEW)

FROM RETREAT STATION TAXI RANK, LEFT INTO ZWAANS ROAD, INTO CONCERT BOULEVARD, INTO HEK STREET, RIGHT INTO GRINDAL, LEFT INTO BLODE, RIGHT INTO DEPSITON, LEFT INTO ST SIMON, RIGHT INTO ST CHRISTOPHER, RIGHT INTO MILITARY ROAD, LEFT INTO ST STEVENS, RIGHT INTO ST PATRICK, RIGHT INTO ST WILLIAM ROAD, LEFT INTO SWIFT ROAD, RIGHT INTO FRANCOLIN, INTO MOSSIE STREET, RIGHT INTO MILITARY ROAD, LEFT INTO GRINDAL DRIVE, LEFT INTO HEK INTO CONCERT BOULEVARD INTO SWANS ROAD RETREAT TAXI RANK.

I) SUBJECT TO THE CONDITION THAT UNDER SPECIAL CIRCUMSTANCES FOR SPECIAL NEED PASSENGERS IN THE EVENT OF GANG WAR, EXCESSIVE LUGGAGE/BAGGAGE RAINY DAYS THEY MAY DEVIATE WITHIN THE RESIDENTIAL AREAS UP TO 600 METRES FROM THE PRESCRIBED ROUTES.

H37 RETREAT - VRYGROND - STEENBERG

FROM RETREAT STATION TAXI RANK, LEFT INTO ZWAANS ROAD, INTO CONCERT BOULEVARD, RIGHT INTO PRINCE GEORGE DRIVE, LEFT INTO VRYGROND AVE, LEFT INTO TREVOR SILEUR AND TO SERVICE UNNAMED ROAD INTO DRURY ROAD, RIGHT INTO CAPRICORN BOULEVARD NORTH RIGHT INTO PRINCE GEORGE DRIVE AND LEFT INTO CONCERT BOULEVARD INTO ZWAANS ROAD RETREAT STATION TAXI RANK.

I) SUBJECT TO THE CONDITION THAT UNDER SPECIAL CIRCUMSTANCES FOR SPECIAL NEED PASSENGERS IN THE EVENT OF GANG WAR, EXCESSIVE LUGGAGE/BAGGAGE RAINY DAYS THEY MAY DEVIATE WITHIN THE RESIDENTIAL AREAS UP TO 600 METRES FROM THE PRESCRIBED ROUTES.

H38 RETREAT - WESTLAKE - RETREAT

FROM RETREAT STATION TAXI RANK, LEFT INTO ZWAANS ROAD, RIGHT INTO STATION ROAD, LEFT INTO MAIN ROAD, RIGHT INTO STEENBERG ROAD, RIGHT INTO WESTLAKE DRIVE, LEFT INTO STIBITZ, LEFT INTO LYNX ROAD, RIGHT INTO STIBITZ ROAD, RIGHT INTO WESTLAKE DRIVE, RIGHT INTO STEENBERG ROAD, INTO POLSMOOR PRISON PARKING AREA THEN PROCEED, RIGHT INTO STEENBERG ROAD, RIGHT INTO TOKAI ROAD AT TRAFFIC CIRCLE, LEFT INTO MAIN ROAD, RIGHT INTO STATION ROAD, LEFT INTO ZWAANS ROAD RETREAT STATION TAXI RANK.

I) SUBJECT TO THE CONDITION THAT UNDER SPECIAL CIRCUMSTANCES FOR SPECIAL NEED PASSENGERS IN THE EVENT OF GANG WAR, EXCESSIVE LUGGAGE/BAGGAGE RAINY DAYS THEY MAY DEVIATE WITHIN THE RESIDENTIAL AREAS UP TO 600 METRES FROM THE PRESCRIBED ROUTES.

H39 RETREAT - WESTLAKE M3 - RETREAT

FROM RETREAT STATION, LEFT INTO ZWAANS ROAD, RIGHT INTO STATION ROAD, LEFT INTO MAIN ROAD, RIGHT INTO TOKAI ROAD, LEFT INTO SIMON VAN DER STEL FREEWAY, RIGHT INTO STEENBERG ROAD, RIGHT INTO WESTLAKE DRIVE, LEFT INTO STIBITZ ROAD, LEFT INTO LINK WAY, RIGHT INTO OLD WESTLAKE DRIVE, LEFT INTO STIBITZ ROAD, RIGHT INTO WESTLAKE DRIVE, RIGHT INTO STEENBERG ROAD, RIGHT INTO POLSMOOR PARKING AREA AND PROCEED RIGHT INTO STEENBERG ROAD, RIGHT INTO TOKAI ROAD AT THE TRAFFIC CIRCLE, LEFT INTO MAIN ROAD, RIGHT INTO STATION ROAD, LEFT INTO ZWAANS ROAD RETREAT STATION TAXI RANK.

I) SUBJECT TO THE CONDITION THAT UNDER SPECIAL CIRCUMSTANCES FOR SPECIAL NEED PASSENGERS IN THE EVENT OF GANG WAR, EXCESSIVE LUGGAGE/BAGGAGE RAINY DAYS THEY MAY DEVIATE WITHIN THE RESIDENTIAL AREAS UP TO 600 METRES FROM THE PRESCRIBED ROUTES.

H40 RETREAT - WESTLAKE - TOKAI

FROM RETREAT STATION TAXI RANK, LEFT INTO ZWAANS ROAD, RIGHT INTO STATION ROAD, LEFT INTO MAIN ROAD, RIGHT INTO TOKAI ROAD, LEFT INTO STEENBERG ROAD AT TRAFFIC CIRCLE, LEFT INTO WESTLAKE DRIVE, RIGHT INTO STIBITZ ROAD, LEFT INTO LINK WAY, RIGHT INTO STIBITZ ROAD, RIGHT INTO WESTLAKE DRIVE, LEFT INTO STEENBERG ROAD, LEFT INTO SIMON VAN DER STEL FREEWAY, RIGHT INTO TOKAI ROAD, LEFT INTO MAIN ROAD, RIGHT INTO STATION ROAD, LEFT INTO ZWAANS ROAD RETREAT STATION TAXI RANK.

I) SUBJECT TO THE CONDITION THAT THAT UNDER SPECIAL CIRCUMSTANCES FOR SPECIAL NEED PASSENGERS IN THE EVENT OF GANG WAR, EXCESSIVE LUGGAGE/BAGGAGE RAINY DAYS THEY MAY DEVIATE WITHIN THE RESIDENTIAL AREAS UP TO 600 METRES FROM THE PRESCRIBED ROUTES.

H41 RETREAT - STEENBERG

FROM RETREAT STATION TAXI RANK, ZWAANS ROAD, INTO CONCERT BOULEVARD, RIGHT CRADOCK ROAD, RIGHT SYMPHONY ROAD, RIGHT SIBILIUS ROAD, LEFT INTO CONCERT BOULEVARD INTO TAXI RANK.

I) SUBJECT TO THE CONDITION THAT UNDER SPECIAL CIRCUMSTANCES FOR SPECIAL NEED PASSENGERS IN THE EVENT OF GANG WAR, EXCESSIVE LUGGAGE/BAGGAGE RAINY DAYS THEY MAY DEVIATE WITHIN THE RESIDENTIAL AREAS UP TO 600 METRES FROM THE PRESCRIBED ROUTES.

H42 RETREAT - RETREAT

FROM RETREAT STATION TAXI RANK, ZWAANS ROAD INTO CONCERT BOULEVARD, RIGHT CRADOCK ROAD, LEFT INTO SYMPHONY, LEFT BOKWANE ROAD, LEFT CONCERT BOULEVARD INTO RETREAT TAXI RANK.

I) SUBJECT TO THE CONDITION THAT UNDER SPECIAL CIRCUMSTANCES FOR SPECIAL NEED PASSENGERS IN THE EVENT OF GANG WAR, EXCESSIVE LUGGAGE/BAGGAGE RAINY DAYS THEY MAY DEVIATE WITHIN THE RESIDENTIAL AREAS UP TO 600 METRES FROM THE PRESCRIBED ROUTES.

H43 RETREAT - WYNBERG

FROM RETREAT STATION TAXI RANK, LEFT INTO ZWAANS ROAD, RIGHT INTO STATION ROAD, RIGHT INTO MAIN ROAD TOWARDS WYNBERG, RIGHT INTO STATION ROAD TO WYNBERG STATION DROP-OFF ONLY, LEFT INTO MYNARD, LEFT INTO MAIN ROAD WYNBERG AND RETURN TO RETREAT STATION TAXI RANK WEST SIDE.

I) SUBJECT TO THE CONDITION THAT UNDER SPECIAL CIRCUMSTANCES FOR SPECIAL NEED PASSENGERS IN THE EVENT OF GANG WAR, EXCESSIVE LUGGAGE/BAGGAGE RAINY DAYS THEY MAY DEVIATE WITHIN THE RESIDENTIAL AREAS UP TO 600 METRES FROM THE PRESCRIBED ROUTES.

H44 RETREAT - CONSTANTIA - WYNBERG

FROM RETREAT STATION TAXI RANK, LEFT INTO ZWAANS ROAD, RIGHT INTO STATION ROAD, RIGHT INTO MAIN ROAD, LEFT INTO LADIES MILE ROAD AROUND TRAFFIC CIRCLE, INTO LADIES MILE ROAD, INTO SPAACHSMACHT ROAD, RIGHT INTO CONSTANTIA ROAD, LEFT INTO MAIN ROAD, RIGHT INTO MAIN ROAD, RIGHT INTO STATION ROAD TO WYNBERG STATION DROP-OFF ONLY, LEFT INTO MAYNARD ROAD, LEFT INTO MAIN ROAD AND RETURN ALONG MAIN ROAD TO RETREAT STATION TAXI RANK.

I) SUBJECT TO THE CONDITION THAT UNDER SPECIAL CIRCUMSTANCES FOR SPECIAL NEED PASSENGERS IN THE EVENT OF GANG WAR, EXCESSIVE LUGGAGE/BAGGAGE RAINY DAYS THEY MAY DEVIATE WITHIN THE RESIDENTIAL AREAS UP TO 600 METRES FROM THE PRESCRIBED ROUTES.

H45 RETREAT - CONSTANTIA - WYNBERG

FROM RETREAT STATION TAXI RANK, LEFT INTO ZWAANS ROAD, RIGHT INTO STATION ROAD, LEFT INTO MAIN ROAD, RIGHT INTO TOKAI ROAD AROUND TRAFFIC CIRCLE, INTO TOKAI ROAD TO THE END OF CRASSILUSAN AND RETURN VIA ZWAANSWYK ROAD END TURN ABOUT AND RETURN VIA TOKAI ROAD, LEFT INTO ORPHEN AT TRAFFIC CIRCLE INTO SPAANSMCHT RIVER ROAD INTO SPAANSMCHT ROAD, RIGHT INTO CONSTANTIA ROAD, LEFT INTO MAIN ROAD, RIGHT INTO STATION ROAD TO WYNBERG STATION DROP-OFF ONLY, LEFT INTO MAYNARD ROAD, LEFT INTO MAIN ROAD, LEFT INTO STATION ROAD TO RETREAT STATION TAXI RANK.

I) SUBJECT TO THE CONDITION THAT UNDER SPECIAL CIRCUMSTANCES FOR SPECIAL NEED PASSENGERS IN THE EVENT OF GANG WAR, EXCESSIVE LUGGAGE/BAGGAGE RAINY DAYS THEY MAY DEVIATE WITHIN THE RESIDENTIAL AREAS UP TO 600 METRES FROM THE PRESCRIBED ROUTES.

H46 RETREAT - MUIZENBERG - FISH HOEK

FROM RETREAT STATION TAXI RANK, LEFT INTO ZWAANS ROAD, INTO CONCERT BOULEVARD, RIGHT INTO PRINCE GEORGE DRIVE, LEFT INTO BOULEVARD 'NORTH' AROUND TRAFFIC CIRCLE AT PICK 'N PAY CENTRE CAPRICORN INTO BOULEVARD NORTH, LEFT INTO PRINCE GEORGE DRIVE AROUND TRAFFIC CIRCLE INTO ROYAL ROAD, INTO BEACH ROAD, RIGHT INTO MELROSE ROAD DROP-OFF, RIGHT INTO CLARENDON, LEFT INTO ATLANTIC ROAD INTO MAIN ROAD MUIZENBERG AND ALONG MAIN ROAD, LEFT INTO SUNRAY ONTO BEACH ROAD AND DROP-OFF ONLY AT FISH HOE TAXI RANK AND RETURN RIGHT INTO STATION ROAD, RIGHT INTO MAIN ROAD FISH HOEK AND RETURN TO RETREAT STATION TAXI RANK ALONG THE MAIN ROAD.

I) SUBJECT TO THE CONDITION THAT UNDER SPECIAL CIRCUMSTANCES FOR SPECIAL NEED PASSENGERS IN THE EVENT OF GANG WAR, EXCESSIVE LUGGAGE/BAGGAGE RAINY DAYS THEY MAY DEVIATE WITHIN THE RESIDENTIAL AREAS UP TO 600 METRES FROM THE PRESCRIBED ROUTES.

H47 RETREAT - FISH HOEK

FROM RETREAT STATION TAXI RANK, LEFT INTO ZWAANS ROAD, RIGHT INTO STATION ROAD, LEFT INTO MAIN ROAD, LEFT INTO SUNRAY ROAD, FISH HOEK INTO BEACH ROAD AND DROP-OFF ONLY AT FISH HOEK TAXI RANK AND RIGHT INTO STATION ROAD AND RIGHT INTO MAIN ROAD AND RETURN TO RETREAT STATION TAXI RANK ALONG THE MAIN ROAD, NB!!! NO PICKING UP OF PASSENGERS BETWEEN MAIN ROAD MUIZENBERG AND FISH HOEK ON FORWARD AND RETURN JOURNEY.

I) SUBJECT TO THE CONDITION THAT UNDER SPECIAL CIRCUMSTANCES FOR SPECIAL NEED PASSENGERS IN THE EVENT OF GANG WAR, EXCESSIVE LUGGAGE/BAGGAGE RAINY DAYS THEY MAY DEVIATE WITHIN THE RESIDENTIAL AREAS UP TO 600 METRES FROM THE PRESCRIBED ROUTES.

OP.1520810. (2) BABRIUS CC ID NO 893812823. POSTAL ADDRESS: P.O. BOX 121, ST JAMES, 7946 (4) RENEWAL OF PERMIT, PERMIT NO. 1517884/1 FROM BABRIUS CC (6 X PASSENGERS, DISTRICT: CAPE TOWN). (7) AUTHORITY AS IN LAST MENTIONED PERMIT(S).

OP.1520979. (2) SCHEIBE ROGER MARTIN RM ID NO 4403045031087. POSTAL ADDRESS: 4 MOUNT PLEASANT ROAD, NEWLANDS, CAPE TOWN, 7700 (4) RENEWAL OF

PERMIT, PERMIT NO. 1514011/1 FROM SCHEIBE ROGER MARTIN RM (4 X PASSENGERS, DISTRICT: CAPE TOWN). (7) AUTHORITY AS IN LAST MENTIONED PERMIT(S).

OP.1520981. (2) SCHEIBE ROGER MARTIN RM ID NO 4403045031087. POSTAL ADDRESS: 4 MOUNT PLEASANT ROAD, NEWLANDS, CAPE TOWN, 7700 (4) RENEWAL OF PERMIT, PERMIT NO. 1511456/2 FROM SCHEIBE ROGER MARTIN RM (5 X PASSENGERS, DISTRICT: CAPE TOWN). (7) AUTHORITY AS IN LAST MENTIONED PERMIT(S).

OP.1520982. (2) SCHEIBE ROGER MARTIN RM ID NO 4403045031087. POSTAL ADDRESS: 4 MOUNT PLEASANT ROAD, NEWLANDS, CAPE TOWN, 7700 (4) RENEWAL OF PERMIT, PERMIT NO. 1519432/1 FROM SCHEIBE ROGER MARTIN RM (8 X PASSENGERS, DISTRICT: CAPE TOWN). (7) AUTHORITY AS IN LAST MENTIONED PERMIT(S).

OP.1521132. (2) IKAPA CAR RENTAL CC TA WESTERN CAPE RENT ID NO 966374723. POSTAL ADDRESS: VOORTREKKERWEG 67, PAROW, 7500 (4) RENEWAL OF PERMIT, PERMIT NO. 1524719/0 FROM IKAPA CAR RENTAL CC TA WESTERN CAPE RENT (45 X PASSENGERS, DISTRICT: XALANGA). (7) AUTHORITY AS IN LAST MENTIONED PERMIT(S).

OP.1521133. (2) IKAPA CAR RENTAL CC TA WESTERN CAPE RENT ID NO 966374723. POSTAL ADDRESS: VOORTREKKERWEG 67, PAROW, 7500 (4) RENEWAL OF PERMIT, PERMIT NO. 1523475/0 FROM IKAPA CAR RENTAL CC TA WESTERN CAPE RENT (43 X PASSENGERS, DISTRICT: CAPE TOWN). (7) AUTHORITY AS IN LAST MENTIONED PERMIT(S).

OP.1521907. (2) BOSCH MICHAEL M ID NO 5007275106086. POSTAL ADDRESS: P.O. BOX 27365, RHINE ROAD, CAPE TOWN, 8050 (4) RENEWAL OF PERMIT, PERMIT NO. 1514947/1 FROM BOSCH MICHAEL M (9 X PASSENGERS, DISTRICT: CAPE TOWN). (7) AUTHORITY AS IN LAST MENTIONED PERMIT(S).

OP.1521916. (2) WILLIAMS ERIC ISAAC EI ID NO 5107165086081. POSTAL ADDRESS: P.O. BOX 2457, CAPE TOWN, 8000 (4) RENEWAL OF PERMIT, PERMIT NO. 1525207/0 FROM WILLIAMS ERIC ISAAC EI (4 X PASSENGERS, DISTRICT: CAPE TOWN). (7) AUTHORITY AS IN LAST MENTIONED PERMIT(S).

OP.1521971. (2) PITOUT PETER DAVID PD ID NO 4403315123085. POSTAL ADDRESS: 61 BRYN ROAD, LAKESIDE, 7945 (4) RENEWAL OF PERMIT, PERMIT NO. 1523824/0 FROM PITOUT PETER DAVID PD (9 X PASSENGERS, DISTRICT: WYNBERG). (7) AUTHORITY AS IN LAST MENTIONED PERMIT(S).

OP.1522121. (2) ZHAO JIAN J ID NO 5604205879186. POSTAL ADDRESS: NO.82 LYMPLEIGH ROAD, PLUMSTEAD, 7800 (4) RENEWAL OF PERMIT, PERMIT NO. 1508284/2 FROM ZHAO JIAN J (9 X PASSENGERS, DISTRICT: WYNBERG). (7) AUTHORITY AS IN LAST MENTIONED PERMIT(S).

OP.1522453. (2) TYHOTYHO MASOKA ELWYN ME ID NO 4708125640080. POSTAL ADDRESS: 2 HANEKOM STREET, UITSIG, RAVENSMEAD, 7490 (4) RENEWAL OF PERMIT, PERMIT NO. 1523943/0 FROM TYHOTYHO MASOKA ELWYN ME (22 X PASSENGERS, DISTRICT: GANYESA). (7) AUTHORITY AS IN LAST MENTIONED PERMIT(S).

OP.1522478. (2) ALAM ZOLILE JEFFREY ZJ ID NO 6205045944088. POSTAL ADDRESS: P.O. BOX 1070, HERMANUS, 7200 (4) RENEWAL OF PERMIT, PERMIT NO. 1521229/1 FROM ALAM ZOLILE JEFFREY ZJ (23 X PASSENGERS, DISTRICT: HERMANUS). (7) AUTHORITY AS IN LAST MENTIONED PERMIT(S).

OP.1522560. (2) TES AND TREV TRAVELS (PTY) LTD ID NO 200000184307. POSTAL ADDRESS: P.O. BOX 2425, CLAREINCH, 7740 (4) RENEWAL OF PERMIT, PERMIT NO. 522106/6 FROM TES AND TREV TRAVELS (PTY) LTD (6 X PASSENGERS, DISTRICT: BELLVILLE). (7) AUTHORITY AS IN LAST MENTIONED PERMIT(S).

OP.1522561. (2) TES AND TREV TRAVELS (PTY) LTD ID NO 200000184307. POSTAL ADDRESS: P.O. BOX 2425, CLAREINCH, 7740 (4) RENEWAL OF PERMIT, PERMIT NO. 1520780/1 FROM TES AND TREV TRAVELS (PTY) LTD (4 X PASSENGERS, DISTRICT: CAPE TOWN). (7) AUTHORITY AS IN LAST MENTIONED PERMIT(S).

OP.1522562. (2) TES AND TREV TRAVELS (PTY) LTD ID NO 200000184307. POSTAL ADDRESS: P.O. BOX 2425, CLAREINCH, 7740 (4) RENEWAL OF PERMIT, PERMIT NO. 522105/6 FROM TES AND TREV TRAVELS (PTY) LTD (7 X PASSENGERS, DISTRICT: BELLVILLE). (7) AUTHORITY AS IN LAST MENTIONED PERMIT(S).

OP.1522696. (2) DAVIDS ABEL A ID NO 5706185176010. (3) DISTRICT: WELLINGTON. POSTAL ADDRESS: BASTIONSTRAAT 3, NEWTON, WELLINGTON, 7655. (4) OPERATING LICENSE CONVERSION, PERMIT NO. 501464/1 FROM DAVIDS ABEL A (15 X PASSENGERS, DISTRICT: WELLINGTON). (5) 1 X 15 PASSENGERS. (6) THE

CONVEYANCE OF TAXI PASSENGERS. (7) AUTHORITY:

Permit No. 501464/1

771 - WELLINGTON - PLASE WELLINGTON

VANAF TAXI STAANPLEK TE MELLINGSTRAAT WELLINGTON, LINKS IN KERKSTRAAT, IN HOOFWEG NA STASIEBRUG, REGS IN HERMONWEG MR23 NA AGTER-GROENBERG PLASE KWEEKVLEI, SOETENDAL EN ROOSHOEK WELLINGTON EN TERUG OOR DIESELFDE ROETE.

772 - WELLINGTON - PLASE WELLINGTON

VANAF TAXI STAANPLEK TE MELLINGSTRAAT WELLINGTON, LINKS IN KERKSTRAAT, IN HOOFWEG NA AFDELINGS PAD DRO W152 VOOR- GROENBERG PLASE ROOIDRAAI, MAVUSULA, KOPLANDE, STILLERUS, WOLWEKLOOF, JAKALSVLEI WELLINGTON EN TERUG OOR DIESELFDE ROETE.

773 - WELLINGTON - PLASE WELLINGTON

VANAF TAXI STAANPLEK TE MELLINGSTRAAT WELLINGTON, LINKS IN KERKSTRAAT, IN HOOFWEG, NA AFDELINGS PAD DRO 1408 NA STELLENBOSCH FARMERS, WELBEDAGHT, RHEBOKSKLOOF, ONGEGUND, LEEURIVIER, PLASE HEXBERG, LELIEFONTEIN, VRUGBAAR, KLIPRUG, WELVANPAS EN OAKLANDS WELLINGTON EN TERUG OOR DIESELFDE ROETE.

774 - WELLINGTON - PLASE WELLINGTON

VANAF TAXI STAANPLEK TE MELLINGSTRAAT WELLINGTON, LINKS IN KERKSTRAAT, IN HOOFWEG, IN BAINSKLOOF PAD NA ANTONIESVLEI, HAWEKWA-JEUGTERREIN, EN BOSBOU PLANTASIE WELLINGTON EN TERUG OOR DIESELFDE ROETE.

943 - WELLINGTON - PAARL

VANAF OPTELPUNT PICK 'N PAY TE MELLINGSTRAAT WELLINGTON, LINKS IN MARKETSTRAAT, REGS IN VOORSTRAAT, LINKS IN CHAMPAGNESTRAAT, REGS IN MALVASTRAAT, LINKS IN KNOOPSTRAAT, REGS IN BLOEKOMSTRAAT, LINKS IN BLIGNAUTSTRAAT, LINKS IN POOLWEG, REGS BY RUSSELWEG, REGS IN BY SPRINGBOKWEG, REGS IN PIET RETIEFSTRAAT TOT BY MAX GARAGE, MET JAN VAN RIEBEECKWEG TOT BY SPILO ROBOT, REGS IN OOSBOSCHSTRAAT, LINKS IN BERGRIVIER BOULEVARD, REGS IN VAN DER LINGENSTRAAT, REGS TOT BY OPTELPUNT BY SHOPRITE PAARL EN TERUG SOOS VOLG: LINKS IN VAN DER LINGENSTRAAT, LINKS IN BERGRIVIER BOULEVARD, REGS IN OOSBOSCHSTRAAT TOT BY SPILO ROBOT, LINKS IN RUSSELWEG, LINKS IN POOLWEG, REGS IN MAYLAAN, REGS IN BLIGNAUTSTRAAT, REGS IN BLOEKOMLAAN, LINKS IN KNOOPLAAN, REGS IN MALVASTRAAT, LINKS IN CHAMPAGNESTRAAT, REGS IN VOORSTRAAT, LINKS IN MARKETSTRAAT, REGS IN BY OPTELPUNT TE PICK 'N PAY MELLINGSTRAAT WELLINGTON.

970 - WELLINGTON - PAARL

VANAF TAXI STAANPLEK TE MELLINGSTRAAT WELLINGTON, IN VOORSTRAAT, LINKS IN CHAMPANJESTRAAT, REGS IN KNOOPSTRAAT, REGS IN BLOEKOMSTRAAT, LINKS IN BLIGNAUTLAAN, LINKS IN MAYLAAN, LINKS IN POOLLAAN, REGS IN RUSSELWEG, REG SIN SPRINGBOKWEG, REGS IN JAN VAN RIEBEECKWEG, REGS NA HUGUENOTE SPOORWEGSTASIE, REGS LANGS JAN VAN RIEBEECKWEG, IN LADY GREYSTRAAT NA OP- EN AFLAAI PUNT TE SHOPRITE PAARL ENT ERUG OOR BERGRIVIER BOULEVARD, HUGUENOT VERBRYPAD.

OP.1523296. (2) ADAMS KEVIN K ID NO 7005155293089. POSTAL ADDRESS: 111 ATHWOOD ROAD, HANOVER PARK, 7764 (4) RENEWAL OF PERMIT, PERMIT NO. 1526087/1 FROM ADAMS KEVIN K (15 X PASSENGERS, DISTRICT: BELLVILLE). (7) AUTHORITY AS IN LAST MENTIONED PERMIT(S).

OP.1523485. (2) STEVENS F. ERIC DAN, STEVENS S W FED ID NO 5408085073088. (3) DISTRICT: WYNBERG. POSTAL ADDRESS: 33 MURITZ WAY, CONISTON PARK, STEENBERG, 7945. (4) OPERATING LICENSE CONVERSION, PERMIT NO. 506840/7 FROM STEVENS F. ERIC DAN, STEVENS S W FED (14 X PASSENGERS, DISTRICT: WYNBERG). (5) 1 X 14 PASSENGERS. (6) THE CONVEYANCE OF TAXI PASSENGERS. (7) AUTHORITY:

Permit No. 506840/7

H24 STEENBERG - HILLVIEW

FROM STEENBERG STATION TAXI RANK, HENLEY ROAD, RIGHT ONTO MILITARY ROAD, LEFT INTO ALLENBY DRIVE, RIGHT INTO SYMPHONY AVENUE, LEFT INTO SIBILIUS AVENUE, RIGHT INTO ELGAR STREET, RIGHT INTO CRADOCK ROAD, LEFT INTO SONATA STREET, RIGHT INTO BOTMA STREET, RIGHT INTO SYMPHONY AVENUE, LEFT INTO ORCHESTRA STREET, LEFT INTO BOTMA STREET, RIGHT INTO GRENS ROAD, RIGHT INTO MILITARY ROAD, LEFT INTO CONISTON AVENUE, RIGHT INTO MILITARY ROAD, RIGHT INTO PRINCE GEORGE DRIVE, LEFT INTO VRYGROND AVENUE, LEFT INTO TREVOR SILJEUR INTO PEACH ROAD, LEFT INTO DRURY ROAD INTO CAPRICORN PICK 'N PAY CENTRE TAXI RANK INTO CAPRICORN BOULEVARD NORTH, RIGHT INTO PRINCE GEORGE DRIVE, RIGHT INTO MILITARY ROAD EXTENSION, RIGHT INTO MOSSIE STREET, LEFT INTO SWIFT INTO WOODPECKER ROAD, RIGHT INTO ST. WILLIAMS, LEFT INTO ST. PATRICKS AVENUE, LEFT INTO ST. STEVENS, RIGHT INTO ST. SWITHEEN, RIGHT INTO ST. PETERS LEFT INTO ST. PATRICK AVENUE INTO ST. EDWARDS, LEFT INTO HILLVIEW ROAD, RIGHT INTO ST. PATRICKS INTO ST. CHRISTOPHER, LEFT INTO ST. SIMONS, RIGHT INTO DEPSIDON CRESCENT, LEFT INTO BLODE, LEFT INTO GRINDAL,

RIGHT ONTO MILITARY ROAD EXTENTION INTO MILITARY ROAD, LEFT INTO HENLEY ROAD TO STEENBERG STATION TAXI RANK.
H25 STEENBERG - CAPRICORN, RETREAT

FROM STEENBERG STATION TAXI RANK, HENLEY ROAD, RIGHT INTO MILITARY ROAD, RIGHT INTO PRINCE GEORGE DRIVE, LEFT INTO VRYGROND AVENUE, LEFT INTO TREVOR SILJEUR, INTO PEACH ROAD, LEFT OR RIGHT INTO DURY ROAD INTO PICK 'N PAY CAPRICORN TAXI RANK INTO CAPRICORN BOULEVARD, RIGHT INTO PRINCE GEORGE DRIVE, LEFT INTO CONCERT BOULEVARD, INTO ZWAANS INTO STATION ROAD RETREAT TAXI RANK, WEST SIDE AND DROP-OFF ONLY AND RETURN TO STEENBERG STATION.

(I) THE AUTHORITY CONTAINED IN THIS ROUTE IS ONLY VALID WHILE A WRITTEN AGREEMENT BETWEEN PICK 'N PAY SHOPPING CENTRE PROPERTY MANAGEMENT AND STEENBERG TAXI ASS. IS IN EXISTENCE.

H26 STEENBERG - SEAWINDS - RETREAT

FROM STEENBERG STATION TAXI RANK, HENLEY ROAD, RIGHT INTO MILITARY ROAD, RIGHT INTO PRINCE GEORGE DRIVE, LEFT INTO VRYGROND AVENUE, LEFT INTO TREVOR SILJEUR, INTO PEACH ROAD, LEFT OR RIGHT INTO DRURY ROAD INTO PICK 'N PAY CAPRICORN TAXI RANK INTO CAPRICORN BOULEVARD, RIGHT INTO PRINCE GEORGE DRIVE, RIGHT INTO MILITARY ROAD EXTENTION, LEFT INTO GRINDAL, RIGHT INTO BLODE STREET, RIGHT INTO DEPSIDON CRESCENT, LEFT INTO ST. SIMONS, RIGHT INTO ST. CHRISTOPHER, LEFT INTO ST. EDWARDS INTO ST. PATRICKS, RIGHT INTO ST. WILLIAMS, LEFT INTO SWIFT, RIGHT INTO MOSSIE STREET, RIGHT INTO MILITARY ROAD EXTENTION, LEFT INTO GRINDAL DRIVE, LEFT INTO HEK STREET INTO CONCERT BOULEVARD, INTO ZWAANS ROAD, RIGHT INTO STATION ROAD, DROP-OFF AT WEST SIDE OF RETREAT STATION ONLY AND RETURN TO STEENBERG STATION.

H27 STEENBERG - 7TH & 11TH AVENUE RETREAT

FROM STEENBERG TAXI RANK HENLEY ROAD, RIGHT INTO MILITARY ROAD EXTENTION, RIGHT INTO ST. CHRISTOPHER AVENUE, LEFT INTO ST. EDWARDS INTO ST. PATRICKS, RIGHT INTO ST. PETERS, LEFT INTO MILITARY ROAD EXTENTION, LEFT INTO ST. STEVENS ROAD, RIGHT INTO ST. PATRICKS ROAD, RIGHT INTO MOSSIE, RIGHT INTO MILITARY ROAD EXTENTION, LEFT INTO GRINDAL DRIVE, LEFT INTO HEK STREET INTO CONCERT BOULEVARD NO PASSENGERS ARE PICKED UP ON THE ROUTE BETWEEN 11TH AVENUE AND 7TH AVENUE BOTH AVENUES INCLUSIVE, RIGHT INTO 11TH AVENUE, LEFT INTO RETREAT ROAD, LEFT INTO 7TH AVENUE, RIGHT INTO CONCERT BOULEVARD, INTO ZWAANS ROAD INTO STATION ROAD, DROP-OFF ONLY AT WEST SIDE OF RETREAT STATION AND RETURN TO STEENBERG STATION.

(I) NO PASSENGERS ARE PICKED UP ON THE ROUTE BETWEEN 11TH AVENUE AND 7TH AVENUE BOTH AVENUES INCLUSIVE.

H28 STEENBERG - WESTLAKE - BLUE ROUTE

FROM STEENBERG TAXI RANK, HENLEY ROAD, LEFT INTO MILITARY ROAD, LEFT ONTO MAIN ROAD, RIGHT ONTO STEENBERG ROAD, RIGHT INTO WESTLAKE DRIVE, LEFT INTO STIBITZ INTO LYNX ROAD, RIGHT ONTO OLD WESTLAKE DRIVE, LEFT INTO STIBITZ, RIGHT INTO WESTLAKE DRIVE, RIGHT INTO STEENBERG AROUND TRAFFIC CIRCLE, RIGHT INTO TOKAI ROAD, LEFT INTO KAIZER RIVER ROAD, RIGHT INTO BLUE ROUTE SHOPPING CENTRE TAXI RANK AND RETURN.

(I) SUBJECT TO THE CONDITION THAT THE AUTHORITY CONTAINED IN THIS ROUTE IS ONLY VALID WHILE A WRITTEN AGREEMENT BETWEEN BLUE ROUTE SHOPPING MALL - BLUE ROUTE PROPERTY MANAGERS (PTY) LTD AND STEENBERG TAXI ASS. IS IN EXISTENCE.

H29 STEENBERG - BLUE ROUTE, TOKAI

FROM STEENBERG STATION TAXI RANK, LEFT INTO MILITARY ROAD, RIGHT INTO CELIE ROAD, LEFT INTO HONEYWELL ROAD, RIGHT INTO MAIN ROAD, LEFT INTO TOKAI ROAD, RIGHT INTO KAIZER RIVER ROAD, RIGHT INTO BLUE ROUTE SHOPPING CENTRE TAXI RANK AND RETURN.

(I) SUBJECT TO THE CONDITION THAT THE AUTHORITY CONTAINED IN THIS ROUTE IS ONLY VALID WHILE A WRITTEN AGREEMENT THAT EXISTS BETWEEN BLUE ROUTE SHOPPING MALL - BLUE ROUTE PROPERTY MANAGERS (PTY) LTD AND STEENBERG TAXI ASSOCIATION IS IN EXISTENCE.

H30 STEENBERG - MUIZENBERG

FROM STEENBERG TAXI RANK HENLEY ROAD, RIGHT INTO MILITARY ROAD, RIGHT INTO PRINCE GEORGE DRIVE, LEFT INTO PICK 'N PAY SHOPPING CENTRE CAPRICORN TAXI RANK, INTO CAPRICORN BOULEVARD NORTH, LEFT ONTO PRINCE GEORGE DRIVE, RIGHT AT TRAFFIC CIRCLE INTO ROYAL ROAD INTO BEACH ROAD, RIGHT INTO MELROSE ROAD TO PICK UP AND DROP OFF SIGN SITUATED IN MELROSE ROAD AND RETURN TO STEENBERG TAXI RANK.

H31 STEENBERG - GRASSY PARK

FROM TAXI RANK AT STEENBERG RAILWAY STATION, INTO HENLEY ROAD, RIGHT INTO MILITARY ROAD, LEFT INTO ORCHESTRA STREET, RIGHT INTO SYMPHONY AVENUE, LEFT INTO CRADOCK ROAD, RIGHT SONATA STREET, RIGHT INTO CONCERT BOULEVARD, LEFT INTO PRINCE GEORGE DRIVE, RIGHT INTO 5TH AVENUE, TO TAXI RANK AT BUSY CORNER, GRASSY PARK DROP-OFF ONLY AND RETURN AS FOLLOWS: ALONG 5TH AVENUE, INTO RETREAT ROAD, RIGHT TANA ROAD INTO LOMAN ROAD, LEFT INTO CHAD ROAD,

INTO FLORA ROAD BACK TO STEENBERG STATION TAXI RANK.
 ROUTES ARE SUBJECT TO THE FOLLOWING CONDITIONS:

- (A) THAT NO PASSENGERS ARE PICKED UP AT ANY OTHER TAXI RANK. (B) THE VEHICLE MUST BE REGISTERED IN THE NAME OF THE OPERATING LICENCE HOLDER. (C) THE HOLDER OF THIS OPERATING LICENCE IS PROHIBITED FROM ENTERING INTO ANY AGREEMENT WHEREBY ANOTHER PARTY IS PERMITTED TO UNDERTAKE ROAD TRANSPORTATION FOR OWN GAIN UNDER AUTHORITY OF THIS OPERATING LICENCE. (D) THE COMPLETE ROUTE MUST BE TRAVERSED AND NOT ONLY A PORTION OF IT.

OP.1523500. (2) GOLIATH HERMANUS H ID NO 6501225125088. POSTAL ADDRESS: 14 CARACAS STREET, MALIBU VILLAGE, BLUE DOWNS, 7100 (4) RENEWAL OF PERMIT, PERMIT NO. 1525192/0 FROM GOLIATH HERMANUS H (14 X PASSENGERS, DISTRICT: BELLVILLE). (7) AUTHORITY AS IN LAST MENTIONED PERMIT(S).

OP.1523504. (2) TOD TRADE 10 CC T/A GRABA CAB ID NO 200103694623. POSTAL ADDRESS: 106 PENTZ DRIVE, FLAMINGO VLEI, TABLE VIEW, 7441 (4) RENEWAL OF PERMIT, PERMIT NO. 1525213/0 FROM TOD TRADE 10 CC T/A GRABA CAB (4 X PASSENGERS, DISTRICT: CAPE TOWN). (7) AUTHORITY AS IN LAST MENTIONED PERMIT(S).

OP.1523505. (2) TOD TRADE 10 CC T/A GRABA CAB ID NO 200103694623. POSTAL ADDRESS: 106 PENTZ DRIVE, FLAMINGO VLEI, TABLE VIEW, 7441 (4) RENEWAL OF PERMIT, PERMIT NO. 1525211/0 FROM TOD TRADE 10 CC T/A GRABA CAB (4 X PASSENGERS, DISTRICT: CAPE TOWN). (7) AUTHORITY AS IN LAST MENTIONED PERMIT(S).

OP.1523506. (2) TOD TRADE 10 CC T/A GRABA CAB ID NO 200103694623. POSTAL ADDRESS: 106 PENTZ DRIVE, FLAMINGO VLEI, TABLE VIEW, 7441 (4) RENEWAL OF PERMIT, PERMIT NO. 1525214/0 FROM TOD TRADE 10 CC T/A GRABA CAB (4 X PASSENGERS, DISTRICT: CAPE TOWN). (7) AUTHORITY AS IN LAST MENTIONED PERMIT(S).

OP.1523578. (2) NGUDLE JULIUS SIZWE JS ID NO 4511125494080. (3) DISTRICT: WYNBERG. POSTAL ADDRESS: NY 149 NO 48, GUGULETU, 7750. (4) OPERATING LICENSE CONVERSION, PERMIT NO. 500586/0 FROM NGUDLE JULIUS SIZWE JS (13 X PASSENGERS, DISTRICT: WYNBERG). (5) 1 X 13 PASSENGERS. (6) THE CONVEYANCE OF TAXI PASSENGERS. (7) AUTHORITY: Permit No. 500586/0

F22 - KHAYELITSHA - LANGA

FROM TAXI RANK AT SITE C KHAYELITSHA, RIGHT INTO SOLOMON TSHUKU AVE, RIGHT INTO LANSOWNE ROAD, INTO LUZUKO LOCATION, ACROSS SYMPHONY WAY, CROSS EISLEBEN ROAD, CROSS EMMS DRIVE, RIGHT INTO NY1, INTO VALHALLA DRIVE, LEFT INTO PLAKKIES ROAD TO NETREG RAILWAY STATION/TAXI RANK, INTO PLAKKIES ROAD, LEFT INTO VALHALLA DRIVE, LEFT INTO JAKKALSVLEI ROAD, RIGHT INTO BONTEHEUWEL AVE, CROSS VNAGUARD DRIVE TO LANGA, INTO WASHINGTON STREET, TO TAXI RANK IN WASHINGTON STREET, RIGHT INTO SANDILE AVE TO LANGA RAILWAY STATION AND RETURN ALONG THE SAME ROUTE SUBJECT TO THE CONDITION THAT PASSENGERS ARE ONLY DROPPED-OFF IN LANGA AND NOT PICKED-UP.

ABOVE ROUTE SUBJECT TO THE FOLLOWING CONDITIONS:-

- (A) THAT NO PASSENGERS ARE PICKED UP AT ANY OTHER TAXI RANK. (B) THE VEHICLE MUST BE REGISTERED IN THE NAME OF THE PERMIT HOLDER. (C) THE HOLDER OF THIS PERMIT IS PROHIBITED FROM ENTERING INTO ANY AGREEMENT WHEREBY ANOTHER PARTY IS PERMITTED TO UNDERTAKE ROAD TRANSPORTATION FOR OWN GAIN UNDER AUTHORITY OF THIS PERMIT. (D) THE COMPLETE ROUTE MUST BE TRAVERSED AND NOT ONLY A PORTION OF IT.

OP.1523599. (2) KELLERMAN GEORGE HEINRICH GH ID NO 7303155189088. POSTAL ADDRESS: P O BOX 3618, SOMERSET WES, 7129 (4) RENEWAL OF PERMIT, PERMIT NO. 1507314/5 FROM KELLERMAN GEORGE HEINRICH GH (4 X PASSENGERS, DISTRICT: SOMERSET WEST). (7) AUTHORITY AS IN LAST MENTIONED PERMIT(S).

OP.1523600. (2) KELLERMAN GEORGE HEINRICH GH ID NO 7303155189088. POSTAL ADDRESS: P O BOX 3618, SOMERSET WES, 7129 (4) RENEWAL OF PERMIT, PERMIT NO. 1525239/0 FROM KELLERMAN GEORGE HEINRICH GH (9 X PASSENGERS, DISTRICT: SOMERSET WEST). (7) AUTHORITY AS IN LAST MENTIONED PERMIT(S).

OP.1523601. (2) KELLERMAN GEORGE HEINRICH GH ID NO 7303155189088. POSTAL ADDRESS: P O BOX 3618, SOMERSET WES, 7129 (4) RENEWAL OF PERMIT, PERMIT NO. 1526805/0 FROM KELLERMAN GEORGE HEINRICH GH (9 X PASSENGERS, DISTRICT: SOMERSET WEST). (7) AUTHORITY AS IN LAST MENTIONED PERMIT(S).

OP.1523690. (2) NQOKO NTOMBIZODWA ESSLINA ELSIE NEE ID NO

3012250404086. (3) DISTRICT: WYNBERG. POSTAL ADDRESS: 5 STATION ROAD, TRIANGLE, GUGULETU, 7750. (4) OPERATING LICENSE CONVERSION, PERMIT NO. 1525236/0 FROM NQOKO NTOMBIZODWA ESSLINA ELSIE NEE (14 X PASSENGERS, DISTRICT: WYNBERG). (5) 1 X 14 PASSENGERS. (6) THE CONVEYANCE OF TAXI PASSENGERS. (7) AUTHORITY:

Permit No. 1525236/0

D16 - GUGULETU - CAPE TOWN

FROM TAXI RANK AT EYONA GUGULETU, RIGHT INTO NY1, LEFT INTO KLIPFONTEIN ROAD, INTO DURBAN ROAD, INTO ST. PETERS ROAD, RIGHT INTO MAIN ROAD MOWBRAY, ALONG MAIN ROAD WHICH BECOMES VICTORIA ROAD, WHICH BECOMES SIR LOWRY ROAD, RIGHT INTO OSWALD PIROW STREET, LEFT INTO TOP DECK CAPE TOWN RAILWAY STATION CAPE TOWN AND RETURN ALONG THE SAME ROUTE.

14 - NYANGA - KILLARNEY

FROM TAXI RANK AT NYANGA, RIGHT INTO EMMS DRIVE, RIGHT INTO SITHANDATU STREET, LEFT INTO NTLANGANO STREET, INTO BORCHARDS QUARRY ROAD, LEFT ONTO N2, RIGHT INTO VANGUARD DRIVE, LEFT AT OFF-RAMP TO BOSMANSDAM ROAD, PROCEED ALONG BOSMANSDAM ROAD, RIGHT INTO MONTAGU DRIVE, RIGHT AT KOEBERG ROAD, LEFT INTO BLAAUWBERG ROAD, RIGHT INTO MARINE DRIVE TO BLUE PETER HOTEL BLAAUWBERG, PROCEED ALONG MARINE DRIVE TO MELKBOSSTRAND, PROCEED OVER THE R27, WEST COAST ROAD TO N7, RIGHT INTO N7, ALONG N7 TO POTSDAM ROAD, RIGHT INTO POTSDAM ROAD, ALONG POTSDAM ROAD TO TAXI RANK AT KILLARNEY AND RETURN ALONG THE SAME ROUTE.

E43 - SAMORA MACHEL - CAPE TOWN

FROM SAMORA MACHEL, INTO CHRIS HANI CRESCENT, RIGHT INTO OLIVER THAMBO DRIVE, RIGHT INTO VANGUARD DRIVE, LEFT ONTO N2, ALONG N2 WHICH BECOMES SETTLERS WAY, WHICH BECOMES EASTERN BOULEVARD, LEFT INTO OSWALD PIROW STREET, RIGHT ONTO TOP DECK CAPE TOWN RAILWAY STATION CAPE TOWN AND RETURN ALONG THE SAME ROUTE SUBJECT TO THE CONDITION THAT ON THE FORWARD JOURNEY NO PASSENGERS ARE PICKED-UP AFTER LEAVING SAMORA MACHEL AND ON THE RETURN JOURNEY NO PASSENGERS ARE DROPPED-OFF BEFORE REACHING SAMORA MACHEL.

C15 GUGULETU - SEA POINT

FROM EYONA TAXI RANK AT GUGULETU, RIGHT INTO NY1, LEFT INTO NY3, LEFT INTO NY78, BACK INTO NY3, LEFT INTO NY1, LEFT INTO NY75, RIGHT INTO NY72, RIGHT INTO LANSDOWNE ROAD, RIGHT INTO DUINEFONTEIN ROAD, LEFT INTO N2 WHICH BECOMES SETTLERS WAY, ALONG EASTERN BOULEVARD, LEFT INTO OSWALD PIROW ROAD, RIGHT TO DROP OFF AT TOP DECK, CAPE TOWN RAILWAY STATION, LEFT INTO OSWALD PIROW ROAD, LEFT INTO HERTZOG BOULEVARD, LEFT INTO HEERENGRACHT, RIGHT INTO HANS STRYDOM AVE, LEFT INTO BUITENGRACHT STREET, RIGHT INTO SOMERSET ROAD, ALONG SOMERSET ROAD WHICH BECOMES MAIN ROAD TO REGENT STREET SEA POINT (DROP-OFF ONLY) AND RETURN ALONG THE SAME ROUTE SUBJECT TO THE CONDITION THAT ON THE RETURN TRIP PASSENGERS MAY ONLY BE PICKED UP AT TOP DECK CAPE TOWN RAILWAY STATION.

C16 GUGULETU - CAPE TOWN

FROM EYONA TAXI RANK AT GUGULETU, RIGHT INTO NY1, LEFT INTO KLIPFONTEIN ROAD, RIGHT INTO DUINEFONTEIN ROAD, RIGHT INTO DUINEFONTEIN ROAD, LEFT INTO N2, WHICH BECOMES SETTLERS WAY, ALONG EASTERN BOULEVARD, LEFT INTO OSWALD PIROW ROAD, RIGHT TO TOP DECK, CAPE TOWN RAILWAY STATION AND RETURN ALONG THE SAME ROUTE.

ABOVE ROUTES ARE SUBJECT TO THE FOLLOWING CONDITIONS:-

-
- A) THAT NO PASSENGERS ARE PICKED UP AT ANY OTHER TAXI RANK.
 - B) THE VEHICLE MUST BE REGISTERED IN THE NAME OF THE PERMIT HOLDER.
 - C) THE HOLDER OF THIS PERMIT IS PROHIBITED FROM ENTERING INTO ANY AGREEMENT WHEREBY ANOTHER PARTY IS PERMITTED TO UNDERTAKE ROAD TRANSPORTATION FOR OWN GAIN UNDER AUTHORITY OF THIS PERMIT.
 - D) THE COMPLETE ROUTE MUST BE TRAVERSED AND NOT ONLY A PORTION OF IT.

OP.1523693. (2) UNITED TRANSPORT CC ID NO CK920370623. (3) DISTRICT: CAPE TOWN. POSTAL ADDRESS: 11 PINE CRESCENT, PINE PLACE, EERSTE RIVER, 7100. (4) OPERATING LICENSE CONVERSION, PERMIT NO. 506858/3 FROM UNITED TRANSPORT CC (16 X PASSENGERS, DISTRICT: CAPE TOWN). (5) 1 X 16 PASSENGERS. (6) THE CONVEYANCE OF TAXI PASSENGERS. (7) AUTHORITY:

Permit No. 506858/3

214 - CAPE TOWN HIGH LEVEL ROAD - CAMPS BAY

FROM TAXI RANK AT TOP DECK CAPE TOWN RAILWAY STATION, LEFT INTO OSWALD PIROW ROAD, LEFT INTO HERTZOG BOULEVARD, LEFT

INTO HEERENGRACHT, RIGHT INTO HANS STRYDOM, LEFT INTO BUITENGRACHT STREET, RIGHT INTO STRAND STREET, THROUGH DE WATERKANT, CONTINUE ALONG HIGH LEVEL ROAD, RIGHT INTO DE AVE, LEFT INTO KLOOF ROAD, RIGHT INTO FIR ROAD, LEFT INTO BROMPTON ROAD WHICH BECOMES RAVINE ROAD, RIGHT INTO VICTORIA ROAD, CONTINUE ALONG VICTORIA ROAD THROUGH BANTRY BAY, CLIFTON TO CAMPS BAY AND RETURN ALONG THE SAME ROUTE.

215 - CAPE TOWN MAIN ROAD - CAMPS BAY

FROM TAXI RANK AT TOP DECK CAPE TOWN RAILWAY STATION, LEFT INTO OSWALD PIROW ROAD, LEFT INTO HERTZOG BOULEVARD, LEFT INTO HEERENGRACHT, RIGHT INTO HANS STRYDOM, LEFT INTO BUITENGRACHT STREET, RIGHT INTO SOMERSET ROAD WHICH BECOMES MAIN ROAD GREEN POINT, THROUGH SEA POINT TAKING RIGHT HANS FORK WHICH BECOMES REGENT STREET, LEFT INTO QUEENS ROAD, RIGHT INTO VICTORIA ROAD BANTRY BAY, CONTINUE ALONG VICTORIA ROAD THROUGH CLIFTON TO CAMPS BAY AND RETURN ALONG THE SAME ROUTE.

216 - CAPE TOWN KLOOF ROAD - CAMPS BAY

FROM TAXI RANK AT TOP DECK CAPE TOWN RAILWAY STATION, LEFT INTO OSWALD PIROW ROAD, LEFT INTO HERTZOG BOULEVARD, LEFT INTO HEERENGRACHT, RIGHT INTO HANS STRYDOM, LEFT INTO BUITENGRACHT STREET, CONTINUE ALONG NEW CHURCH STREET, OVER KLOOF NEK TO CAMPS BAY DRIVE, ALONG CAMPS BAY DRIVE TO VICTORIA ROAD THROUGH BANTRY BAY, CLIFTON TO CAMPS BAY AND RETURN ALONG THE SAME ROUTE.

217 - CAPE TOWN WESTERN BOULEVARD - CAMPS BAY

FROM TAXI RANK AT TOP DECK CAPE TOWN RAILWAY STATION, LEFT INTO OSWALD PIROW ROAD, LEFT INTO HERTZOG BOULEVARD, LEFT INTO HEERENGRACHT, RIGHT INTO HANS STRYDOM, ALONG PORT ROAD WHICH BECOMES WESTERN BOULEVARD, WHICH BECOMES BEACH ROAD, THROUGH THREE ANCHOR BAY, CONTINUE ALONG BEACH ROAD, LEFT INTO QUEENS ROAD, RIGHT INTO VICTORIA ROAD, THROUGH BANTRY BAY, CLIFTON TO CAMPS BAY AND RETURN ALONG THE SAME ROUTE.

228 - CAPE TOWN - CABLE WAY STATION

FROM TAXI RANK AT TOP DECK CAPE TOWN RAILWAY STATION, RIGHT INTO OSWALD PIROW ROAD, RIGHT INTO SIR LOWRY ROAD, ALONG DARLING STREET, LEFT INTO ADDERLEY STREET, RIGHT INTO WALE STREET, LEFT INTO BUITENGRACHT STREET, ALONG BUITENGRACHT STREET WHICH BECOMES NEW CHURCH STREET, CONTINUE ALONG NEW CHURCH STREET WHICH BECOMES KLOOF NECK, ALONG KLOOF NECK, LEFT INTO TAFELBERG ROAD TO LOWER CALBE WAY STATION AND RETURN ALONG THE SAME ROUTE.

625 - CAPE TOWN - CAMPS BAY

FROM TAXI RANK AT TOP DECK CAPE TOWN RAILWAY STATION CAPE TOWN, RIGHT INTO OSWALD PIROW STREET, RIGHT INTO SIR LOWRY ROAD, INTO DARLING STREET, RIGHT INTO ADDERLEY STREET, PICK-UP AT WOOLWORTHS ONLY, LEFT INTO STRAND STREET, RIGHT INTO CHIAPPINI STREET, LEFT INTO WATERKANT STREET, RIGHT INTO HUDSON STREET, LEFT INTO SOMERSET ROAD, INTO MAIN ROAD, ALONG MAIN ROAD, LEFT INTO QUEENS ROAD, RIGHT INTO VICTORIA ROAD, ALONG VICTORIA ROAD TO TAXI RANK IN MAIN ROAD CAMPS BAY AND RETURN ALONG THE SAME ROUTE.

A01 - CAPE TOWN - BONTEHEUWEL

FROM TAXI RANK AT TOP DECK CAPE TOWN RAILWAY STATION CAPE TOWN, LEFT INTO OSWALD PIROW STREET, RIGHT INTO EASTERN BOULEVARD, INTO SETTLERS WAY WHICH BECOMES N2, ALONG N2, LEFT AT VANGUARD DRIVE, RIGHT INTO BLUEGUM STREET, RIGHT INTO KIAAT ROAD, LEFT INTO BONTEHEUWEL AVE, LEFT INTO JAKKALSVLEI ROAD BONTEHEUWEL AND RETURN AS FOLLOWS: RIGHT INTO HONEYSUCKLE ROAD, RIGHT INTO BLUEGUM STREET, LEFT INTO VANGUARD DRIVE, RIGHT INTO KLIPFONTEIN ROAD, ALONG KLIPFOTNEIN ROAD WHICH BECOMES DURBAN ROAD, RIGHT INTO MAIN ROAD MOWBRAY, ALONG MAIN ROAD WHICH BECOMES VICTORIA ROAD, INTO SIR LOWRY ROAD, RIGHT INTO OSWALD PIROW STREET, LEFT INTO TOP DECK CAPE TOWN RAILWAY STATION CAPE TOWN SUBJECT TO THE CONDITION THAT NO PASSENGERS ARE PICKED-UP IN BONTEHEUWEL.

D48 - CAPE TOWN - SEA POINT

FROM TAXI RANK AT TOP DECK CAPE TOWN RAILWAY STATION CAPE TOWN, RIGHT INTO OSWALD PIROW, RIGHT INTO SIR LOWRY ROAD, INTO DARLING STREET, RIGHT INTO BUITENKANT STREET, LEFT INTO

STRAND STREET, RIGHT INTO ROSE STREET, LEFT INTO WATERKANT STREET, RIGHT INTO CHIAPPINI STREET, LEFT INTO SOMERSET ROAD, INTO MAIN ROAD, ALONG MAIN ROAD, INTO REGENT STREET SEA POINT TO CIRCLE IN SEA POINT AND RETURN ALONG THE SAME ROUTE.

C65 CAPE TOWN - BRIDGETOWN

FROM TAXI RANK AT TOP DECK CAPE TOWN RAILWAY STATION CAPE TOWN, LEFT INTO OSWALD PIROW STREET, RIGHT INTO EASTERN BOULEVARD, INTO SETTLERS WAY, LEFT AT ATHLONE POWER STATION OFF-RAMP, INTO JAN SMUTS DRIVE, LEFT INTO ELAND STREET, RIGHT INTO PROTEA STREET, LEFT INTO DR. ABDURAGHMAN AVENUE, RIGHT INTO CROSS STREET, LEFT INTO SPRINGBOK STREET, LEFT INTO HICKORY STREET RIGHT INTO DR. ABDURAGHMAN AVENUE, INTO CORNFLOWER STREET, INTO BLOSSOM STREET, INTO KLIPFONTEIN STREET TO BRIDGETOWN AND RETURN AS FOLLOWS: LEFT INTO KLIPFONTEIN ROAD, LEFT INTO VANGUARD DRIVE, LEFT ONTO N2, INTO DE WALL DRIVE, INTO EASTERN BOULEVARD, LEFT INTO OSWALD PIROW STREET, RIGHT INTO TOP DECK CAPE TOWN RAILWAY STATION CAPE TOWN SUBJECT TO THE CONDITION THAT NO PASSENGERS ARE PICKED UP WITHIN A RADIUS OF 400M AT ANY TAXI RANK IN BRIDGETOWN.

448 CAPE TOWN STATION DECK - MANENBERG

FROM TOP DECK CAPE TOWN RAILWAY STATION CAPE TOWN, LEFT INTO OSWALD PIROW, RIGHT INTO EASTERN BOULEVARD, INTO SETTLERS WAY, LEFT INTO MODDERDAM ROAD, RIGHT INTO DUINEFONTEIN ROAD, RIGHT INTO JORDAAN STREET, LEFT INTO RUIJTE ROAD, RIGHT INTO MANENBERG AVENUE, INTO GEORGE STREET MANENBERG AND RETURN AS FOLLOWS: GEORGE STREET, INTO MANENBERG AVENUE, LEFT INTO RUIJTE ROAD, RIGHT INTO JORDAAN STREET, LEFT INTO DUINEFONTEIN ROAD, LEFT INTO KLIPFONTEIN ROAD WHICH BECOMES DURBAN ROAD MOWBRAY, RIGHT INTO MAIN ROAD M4, ALONG MAIN ROAD THROUGH OBSERVATORY, SALT RIVER, WOODSTOCK, INTO SIR LOWRY ROAD, RIGHT INTO OSWALD PIROW, LEFT INTO TOP DECK CAPE TOWN RAILWAY STATION CAPE TOWN SUBJECT TO THE CONDITION THAT NO PASSENGERS ARE PICKED-UP WITHIN A RADIUS OF 400M OF ANY TAXI RANK IN MANENBERG.

101 CAPE TOWN - WYNBERG

FROM TAXI RANK AT TOP DECK CAPE TOWN RAILWAY STATION, RIGHT INTO OSWALD PIROW ROAD, LEFT INTO SIR LOWRY ROAD, ALONG SIR LOWRY ROAD WHICH BECOMES VICTORIA ROAD, WHICH BECOMES MAIN ROAD TO MAIN ROAD WYNBERG, INTO THOMAS ROAD, INTO MORAM ROAD TO DROP-OFF PASSENGERS ONLY IN MORAM ROAD WYNBERG AND RETURN AS FOLLOWS: INTO CHURCH STREET, INTO EGHAM ROAD WITH THE REST OF THE ROUTE THE REVERSE OF THE FORWARD JOURNEY SUBJECT TO THE CONDITION THAT NO PASSENGERS ARE PICKED-UP WITHIN A RADIUS OF 400M OF ANY TAXI RANK IN WYNBERG.

211 - CAPE TOWN - HEIDEVELD

FROM TAXI RANK AT TOP DECK CAPE TOWN RAILWAY STATION CAPE TOWN, RIGHT INTO OSWALD PIROW ROAD, LEFT INTO EASTERN BOULEVARD, ALONG EASTERN BOULEVARD TO SETTLERS WAY, ALONG SETTLERS WAY TO THE MODDERDAM ROAD OFF-RAMP, PROCEED ALONG MODDERDAM ROAD WHICH BECOMES DUINEFONTEIN ROAD, RIGHT INTO ASCENSION ROAD, RIGHT INTO HEIDEVELD ROAD HEIDEVELD AND RETURN AS FOLLOWS: LEFT INTO VANGUARD DRIVE, RIGHT INTO KLIPFONTEIN ROAD WHICH BECOMES DURBAN ROAD, RIGHT INTO MAIN ROAD MOWBRAY, ALONG MAIN ROAD WHICH BECOMES VICTORIA ROAD, BECOMING SIR LOWRY ROAD, RIGHT INTO OSWALD PIROW ROAD, LEFT INTO TOP DECK CAPE TOWN RAILWAY STATION, CAPE TOWN SUBJECT TO THE CONDITION THAT PASSENGERS MAY ONLY BE DROPPED-OFF WITHIN A 400 METRE RADIUS OF ANY TAXI RANK IN HEIDEVELD.

130 - CAPE TOWN - SOMERSET HOSPITAL

FROM TAXI RANK IN OLD MARINE DRIVE CAPE TOWN, ALONG ADDERLEY STREET, RIGHT INTO HANS STRYDOM ROAD, ALONG WESTERN BOULEVARD, RIGHT INTO PORTWOOD ROAD DROP-OFF GREEN POINT AND RETURN ALONG THE SAME ROUTE.

C63 - CAPE TOWN - HEIDEVELD

FROM TAXI RANK AT TOP DECK CAPE TOWN RAILWAY STATION CAPE TOWN, LEFT INTO OSWALD PIROW STREET, RIGHT INTO EASTERN BOULEVARD, INTO SETTLERS WAY, LEFT AT ATHLONE POWER STATION OFF-RAMP, INTO JAN SMUTS DRIVE, LEFT INTO KLIPFONTEIN ROAD, LEFT INTO CALENDULA STREET, RIGHT INTO DR. ABDURAGHMAN AVE, INTO CORNFLOWER STREET, INTO BLOSSOM STREET, LEFT ONTO KLIPFONTEIN ROAD, ALONG KLIPFONTEIN ROAD, LEFT INTO 5TH AVE, RIGHT INTO HEIDEVELD ROAD, RIGHT INTO ASCENSION ROAD, ACROSS DUINEFONTEIN ROAD, INTO BAMBOES STREET, RIGHT INTO LAINGSBURG ROAD, LEFT INTO JONKERSHOEK ROAD HEIDEVELD AND RETURN ALONG THE SAME ROUTE SUBJECT TO THE CONDITION THAT NO PASSENGERS ARE PICKED UP WITHIN A 400 METRE RADIUS OF ANY RANK IN HEIDEVELD.

C64 - CAPE TOWN - BRIDGETOWN

FROM TAXI RANK AT TOP DECK CAPE TOWN RAILWAY STATION CAPE TOWN, LEFT INTO OSWALD PIROW STREET, RIGHT INTO EASTERN BOULEVARD, INTO SETTLERS WAY, LEFT AT ATHLONE POWER STATION OFF-RAMP, INTO JAN SMUTS DRIVE, LEFT INTO ELAND STREET, RIGHT INTO PROTEA STREET, LEFT INTO DR. ABDURAGHMAN AVE, RIGHT INTO

CROSS STREET, LEFT INTO SPRINGBOK STREET, LEFT INTO HICKORY STREET, RIGHT INTO DR ABDURAGHMAN AVE, INTO CORNCLOWER STREET, INTO BLOSSOM STREET, INTO KLIPFONTEIN STREET TO BRIDGETOWN AND RETURN ALONG THE SAME ROUTE SUBJECT TO THE CONDITION THAT NO PASSENGERS ARE PICKED UP WITHIN A RADIUS OF 400 METRES AT ANY TAXI RANK IN BRIDGETOWN.

A02 - CAPE TOWN - BONTEHEUWEL

FROM TAXI RANK AT TOP DECK CAPE TOWN RAILWAY STATION CAPE TOWN, RIGHT INTO OSWALD PIROW STREET, LEFT INTO SIR LOWRY ROAD, INTO VICTORIA ROAD WHICH BECOMES MAIN ROAD, LEFT ONTO SETTLERS WAY, LEFT ONTO BLACK RIVER PARK WAY, LEFT INTO KLIPFONTEIN ROAD, ALONG KLIPFONTEIN ROAD, LEFT INTO VANGUARD DRIVE, RIGHT INTO BLUEGUM STREET, RIGHT INTO BONTEHEUWEL AVE, RIGHT INTO JAKKALSVLEI ROAD BONTEHEUWEL AND RETURN AS FOLLOWS: LEFT INTO VANGUARD DRIVE, RIGHT INTO KLIPFONTEIN, RIGHT INTO BLACK RIVER PARK WAY, ONTO M5, LEFT ONTO N2, LEFT ONTO MOWBRAY OFF-RAMP, RIGHT INTO MAIN ROAD WHICH BECOMES VICTORIA ROAD, INTO SIR LOWRY ROAD, RIGHT INTO OSWALD PIROW STREET, LEFT INTO TOP DECK CAPE TOWN RAILWAY STATION CAPE TOWN SUBJECT TO THE CONDITION THAT NO PASSENGERS ARE PICKED-UP IN BONTEHEUWEL.

102 - CAPE TOWN - HIGH LEVEL ROAD - HOUT BAY

FROM TAXI RANK AT TOP DECK CAPE TOWN RAILWAY STATION, LEFT INTO OSWALD PIROW ROAD, LEFT INTO HERTZOG BOULEVARD, LEFT INTO HEERENGRACHT, RIGHT INTO HANS STRYDOM, LEFT INTO BUITENKANT STREET, RIGHT INTO STRAND STREET, THROUGH DE WATERKANT, CONTINUE ALONG HIGH LEVEL ROAD, RIGHT INTO DE AVE, LEFT INTO FIR ROAD, LEFT INTO BROMPTON ROAD, WHICH BECOMES RAVINE ROAD, RIGHT INTO VICTORIA ROAD, CONTINUE ALONG VICTORIA ROAD THROUGH BANTRY BAY, CLIFTON, CAMPS BAY, BAKOVEN, PASSING LLANDUDNO, CONTINUE ALONG M6 TO HOUT BAY HARBOUR AND RETURN.

103 - CAPE TOWN - MAIN ROAD - HOUT BAY

FROM TAXI RANK AT TOP DECK CAPE TOWN RAILWAY STATION, LEFT INTO OSWALD PIROW ROAD, LEFT INTO HERTZOG BOULEVARD, LEFT INTO HEERENGRACHT, RIGHT INTO HANS STRYDOM, LEFT INTO BUITENKANT STREET, RIGHT INTO SOMERSET ROAD, WHICH BECOMES MAIN ROAD, GREEN POINT, THROUGH SEA POINT, TAKING RIGHT HAND FORK WHICH IS REGENT STREET, LEFT INTO QUEENS ROAD, RIGHT INTO VICTORIA ROAD BANTRY BAY, CONTINUE ALONG VICTORIA ROAD THROUGH CLIFTON, CAMPS BAY, BAKOVEN, PASSING LLANDUDNO, CONTINUE ALONG M6 TO HOUT BAY HARBOUR AND RETURN.

104 CAPE TOWN - KLOOF ROAD - HOUT BAY

FROM TAXI RANK AT TOP DECK CAPE TOWN RAILWAY STATION, LEFT INTO OSWALD PIROW ROAD, LEFT INTO HERTZOG BOULEVARD, LEFT INTO HEERENGRACHT, RIGHT INTO HANS STRYDOM, LEFT INTO BUITENKANT STREET, CONTINUE ALONG NEW CHURCH STREET, OVER KLOOF NECK TO CAMPS BAY DRIVE, ALONG CAMPS BAY DRIVE TO VICTORIA DRIVE THROUGH BANTRY BAY, CLIFTON, CAMPS BAY, BAKOVEN, PASSING LLANDUDNO, CONTINUE ALONG M6 TO HOUT BAY HARBOUR AND RETURN.

105 - CAPE TOWN - WESTERN BOULEVARD - HOUT BAY

FROM TAXI RANK AT TOP DECK CAPE TOWN RAILWAY STATION, LEFT INTO OSWALD PIROW ROAD, LEFT INTO HERTZOG BOULEVARD, LEFT INTO HEERENGRACHT, RIGHT INTO HANS STRYDOM, ALONG PORT ROAD WHICH BECOMES WESTERN BOULEVARD, WHICH BECOMES BEACH ROAD THROUGH THREE ANCHOR BAY, CONTINUE ALONG BEACH ROAD, LEFT INTO QUEENS ROAD, RIGHT INTO VICTORIA ROAD, THROUGH BANTRY BAY, CLIFTON, CAMPS BAY, BAKOVEN, PASSING LLANDUDNO CONTINUE ALONG M6 TO HOUT BAY HARBOUR AND RETURN.

243 - CAPE TOWN VIA M3 - WYNBERG

FROM TAXI RANK AT TOP DECK CAPE TOWN RAILWAY STATION, LEFT INTO OSWALD PIROW ROAD, RIGHT ONTO EASTERN BOULEVARD, ALONG EASTERN BOULEVARD TAKING THE M3, LEFT AT WOLSAC DRIVE RONDEBOSCH, RIGHT INTO MAIN ROAD RONDEBOSCH, ALONG MAIN ROAD THROUGH RONDEBOSCH, NEWLANDS, CLAREMONT, HARFIELD, KENILWORTH TO WYNBERG, LEFT AT CHURCH STREET WYNBERG TO TAXI RANK AT WYNBERG RAILWAY STATION AND RETURN.

603 - CAPE TOWN - BONTEHEUWEL

FROM TAXI RANK AT TOP DECK CAPE TOWN RAILWAY STATION, LEFT INTO OSWALD PIROW ROAD, RIGHT INTO HERTZOG BOULEVARD EASTERN BOULEVARD, INTO N2 ALONG N2, INTO VANGUARD DRIVE, RIGHT INTO BLUEGUM STREET, RIGHT INTO BONTEHEUWEL AVE, ALONG BONTEHEUWEL AVE, RIGHT INTO JAKKALSVLEI AVE BONTEHEUWEL AND RETURN.

449 - CAPE TOWN STATION DECK - MANENBERG

FROM TOP DECK RAILWAY STATION CAPE TOWN, LEFT INTO OSWALD PIROW, RIGHT INTO EASTERN BOULEVARD INTO SETTLERS WAY, LEFT INTO M5 FREEWAY, LEFT INTO RONDEBOSCH/RED CROSS TURN OFF WHICH BECOMES KLIPFONTEIN ROAD, ALONG KLIPFONTEIN ROAD THROUGH ATHLONE, GATESVILLE, RIGHT INTO DUINEFONTEIN ROAD, RIGHT INTO JORDAAN STREET, LEFT INTO RUIMTE ROAD, RIGHT INTO MANENBERG AVENUE, INTO GEORGE STREET, MANENBERG AND RETURN AS FOLLOWS:

343 - EERSTE RIVER - EERSTE RIVER

 FROM EERSTE RIVER RAILWAY STATION, RIGHT INTO RYNEVELD STREET, LEFT TINTO STRAND ROAD, RIGHT TINTO BOBOS WAY, RIGHT INTO SPURWING DRIVE, LEFT TINTO STRATFORD AVE, RIGHT INTO BEVERLEY STREET, RIGHT INTO STRATFORD AVE
 297 - CAPE TOWN - VREDEHOEK

 FROM TAXI RANK AT CORPORATION STREET CAPE TOWN, RIGHT INTO BUITENKANT STREET, LEFT INTO DAVENPORT ROAD, LEFT ST JAMES STREET, RIGHT CHELMSFORD STREET, DISA PARK, VREDEHOEK AND RETURN AS FOLLOWS: INTO DEER PARK DRIVE, INTO HIGHLANDS AVE, INTO BUITENKANT STREET, LEFT INTO ALBERTUS STREET, RIGHT INTO CORPORATION STREET.

298 - CAPE TOWN - WALMER ESTATE

 FROM TAXI RANK AT CORPORATION STREET CAPE TOWN, RIGHT INTO DARLING STREET, INTO KEIZERGRACHT STREET, INTO CHESTER STREET, INTO CORPORATION ROAD, INTO MOUNTAIN ROAD WALMER ESTATE AND RETURN AS FOLLOWS: RIGHT INTO UPPER CAMBRIDGE STREET, RIGHT INTO MELBOURNE STREET, LEFT INTO DARLING STREET, LEFT INTO CORPORATION STREET.

36 - CAPE TOWN - HEIDEVELD

 FROM TAXI RANK AT TOP DECK CAPE TOWN RAILWAY STATION, LEFT INTO OSWALD PIROW ROAD, RIGHT INTO EASTERN BOULEVARD, INTO SETTLERS WAY, ALONG SETTLERS WAY TO HEIDEVELD TURN-OFF, RIGHT INTO MODDERDAM ROAD, ALONG MODDERDAM ROAD, RIGHT TINTO ASCENTION ROAD, RIGHT HEIDEVELD ROAD TO TAXI RANK AT HEIDEVELD AND RETURN.

618 - CAPE TOWN - DOCK ROAD CAPE TOWN

 FROM OLD MARINE DRIVE CAPE TOWN, INTO ADDERLEY STREET, AROUND FOUNTAIN CIRCLE, LEFT INTO HANS STRIJDOM ROAD, INTO WESTERN BOULEVARD, ALONG WESTERN BOULEVARD, RIGHT INTO PORTSWOOD ROAD, LEFT INTO DOCK ROAD GREEN POINT AND RETURN.

619 - CAPE TOWN - GREEN POINT

 FROM OLD MARINE DRIVE CAPE TOWN, INTO ADDERLEY STREET, AROUND FOUNTAIN CIRCLE, LEFT INTO LOWER BUITENGRACHT STREET, RIGHT INTO COEN STEYTLER ROAD, INTO DOCK ROAD, INTO BREAKWATER BOULEVARD GREEN POINT AND RETURN.

624 - CAPE TOWN - WYNBERG

 FROM TAXI RANK AT TOP DECK CAPE TOWN RAILWAY STATION CAPE TOWN, LEFT INTO OSWALD PIROW STREET, RIGHT INTO EASTERN BOULEVARD, ONTO M3, ALONG M3, LEFT INTO KLIPPER ROAD, RIGHT INTO NEWLANDS AVE, LEFT INTO DEAN STREET, RIGHT INTO MAIN ROAD, ALONG MAIN ROAD THROUGH NEWLANDS, CLAREMONT, KENILWORTH ROAD, RIGHT INTO THOMAS ROAD, RIGHT TINTO TAXI RANK AT WYNBERG RAILWAY STATION WYNBERG AND RETURN

GEORGE STREET INTO MANENBERG AVENUE, LEFT INTO RUIMTE ROAD, RIGHT INTO JORDAAN STREET, LEFT INTO DUINEFONTEIN ROAD, LEFT INTO KLIPFONTEIN ROAD, ALONG KLIPFONTEIN ROAD WHICH BECOMES DURBAN ROAD MOWBRAY, RIGHT INTO MAIN ROAD M4, ALONG MAIN ROAD THROUGH OBSERVATORY, SALT RIVER, WOODSTOCK, INTO SIR LOWRY ROAD, RIGHT INTO OSWALD PIROW, LEFT INTO TOP DECK CAPE TOWN RAILWAY STATION CAPE TOWN.

ABOVE ROUTES SUBJECT TO THE FOLLOWING CONDITIONS:-

 (A) THAT NO PASSENGERS ARE PICKED UP AT ANY OTHER TAXI RANK.
 (B) THE VEHICLE MUST BE REGISTERED IN THE NAME OF THE PERMIT HOLDER. (C) THE HOLDER OF THIS PERMIT IS PROHIBITED FROM ENTERING INTO ANY AGREEMENT WHEREBY ANOTHER PARTY IS PERMITTED TO UNDERTAKE ROAD TRANSPORTATION FOR OWN GAIN UNDER AUTHORITY OF THIS PERMIT.

SPECIAL HIRE TRIPS

 FROM POINTS SITUATED WITHIN A RADIUS OF 35 KILOMETRES AND RETURN SUBJECT TO THE FOLLOWING CONDITIONS:-

A. NEITHER THE OPERATING LICENCE HOLDER OR THE DRIVER RECEIVE INDIVIDUAL FARES;
 B. THE SPECIAL HIRE TRIP ORGANISER HAS THE RIGHT TO DECIDE THE ROUTE, DATE AND TIME OF TRAVEL;
 C. AFTER COMPLETING A SPECIAL HIRE TRIP, THE OPERATOR CONCERNED SHALL SUBMIT TO THE OPERATING LICENCE BOARD, CAPE TOWN THE FOLLOWING PARTICULARS WITHIN 24 HOURS OR COMPLETING SUCH A TRIP: (I) THE NAME, IDENTITY NUMBER AND ADDRESS OF EACH PASSENGER BEING CONVEYED; AND (II) THE ITINERARY OF THE TRIP UNDERTAKEN; AND
 D. THE AUTHORITY IS REVIEWABLE AT ANY TIME IF THE OPERATING LICENCE HOLDER HABITUALLY UNDERTAKES SPECIAL HIRE TRIPS WITHOUT COMPLETING THE NECESSARY DOCUMENTS OR HABITUALLY ABUSES SUCH SPECIAL HIRE TRIPS EG. UNDERTAKING REGULAR SERVICES IN THE GUISE OF A SPECIAL HIRE TRIP
 CONTRACT HIRE WITHIN A RADIUS OF 35 KILOMETRE.

OP.1523717. (2) DYONASE VUYANI ALFRED VA ID NO 6605275711083. POSTAL ADDRESS: P.O. BOX 11810, KNYSNA, 6570 (4) RENEWAL OF PERMIT, PERMIT NO. 1524064/0 FROM DYONASE VUYANI ALFRED VA (9 X PASSENGERS, DISTRICT: KNYSNA). (7) AUTHORITY AS IN LAST MENTIONED PERMIT(S).

OP.1523767. (2) JARDINE NASMI N ID NO 6001045153089. POSTAL ADDRESS: 54 SIRIUS ROAD, SURREY ESTATE, ATHLONE, 7764 (4) RENEWAL OF PERMIT, PERMIT NO. 1525274/0 FROM JARDINE NASMI N (4 X PASSENGERS, DISTRICT: CAPE TOWN). (7) AUTHORITY AS IN LAST MENTIONED PERMIT(S).

OP.1523788. (2) HLUKANISA MTSHUTSHISI JACKSON MJ ID NO 4510215420088. (3) DISTRICT: KUILSRIVIER. POSTAL ADDRESS: P.O. BOX 1516, KRAAIFONTEIN, 7569. (4) OPERATING LICENSE CONVERSION, PERMIT NO. 506813/2 FROM HLUKANISA MTSHUTSHISI JACKSON MJ (15 X PASSENGERS, DISTRICT: KUILSRIVIER). (5) 1 X 15 PASSENGERS. (6) THE CONVEYANCE OF TAXI PASSENGERS. (7) AUTHORITY:

Permit No. 506813/2

315 - NORTHPINE - BRACKENFELL STATION

FROM TAXI RANK IN NORTHPINE DRIVE NORTHPINE, LEFT INTO OLD PAARL ROAD, LEFT INTO WILLIAM DABBS STREET TO BRACKENFELL RAILWAY STATION BRACKENFELL AND RETURN ALONG THE SAME ROUTE.

316 - NORTHPINE - HYPERMARKET BRACKENFELL

FROM TAXI RANK IN NORTHPINE DRIVE NORTHPINE, LEFT INTO OLD PAARL ROAD, RIGHT INTO RANKING FACILITY AT PICK 'N PAY HYPERMARKET BRACKENFELL AND RETURN ALONG THE SAME ROUTE.

318 - NORTHPINE - WALLACEDENE

FROM TAXI RANK AT NORTHPINE DRIVE NORTHPINE, ALONG NORTHPINE DRIVE, INTO BUITEN CRESCENT, RIGHT INTO LA BOHEME STREET CROSSING BOTFONTEIN ROAD TO WALLACEDENE AND RETURN ALONG THE SAME ROUTE.

338 - NORTHPINE - BLOEKOMBOS

FROM TAXI RANK IN NORTHPINE, RIGHT INTO NORTHPINE DRIVE, ALONG NORTHPINE DRIVE, WHICH BECOMES BUITEN CIRCLE, RIGHT INTO LABOHEME DRIVE, LEFT INTO BOTFONTEIN DRIVE, RIGHT INTO VOORTREKKER WAY, LEFT INTO STATION ROAD, LEFT INTO 12TH AVE, RIGHT INTO STATION ROAD, LEFT INTO VOORTREKKER WAY, INTO OLD PAARL ROAD TO TAXI RANK AT BLOEKOMBOS AND RETURN ALONG THE SAME ROUTE.

337 - NORTHPINE - BELLVILLE

FROM TAXI RANK IN NORTHPINE, RIGHT INTO NORTHPINE DRIVE, ALONG NORTHPINE DRIVE WHICH BECOMES BUITEN CIRCLE, RIGHT INTO LABOHEME DRIVE, LEFT INTO BOTFONTEIN DRIVE, INTO VAN RIEBEECK WAY, LEFT INTO VAN DER MERWE STREET, LEFT INTO PETUNIA STREET, RIGHT INTO AANDBOM STREET, LEFT INTO VAN DER MERWE STREET, RIGHT INTO REMBRANDT STREET, LEFT INTO MILTON STREET, RIGHT INTO GRAAF STREET, RIGHT INTO VAN DER MERWE STREET, INTO FRANS CONRADIE DRIVE, LEFT INTO OKAVANGO WAY, LEFT INTO OLD PAARL ROAD, RIGHT INTO VOORTREKKER ROAD, LEFT INTO MODDERDAM ROAD, RIGHT INTO BELLRAIL ROAD TO TAXI RANK IN BELLVILLE AND RETURN ALONG THE SAME ROUTE.

OP.1523790. (2) SAS JOHANNA SUSANNA JS ID NO 5712160057084. (3) DISTRICT: BELLVILLE. POSTAL ADDRESS: LANGEMERE STRAAT 32, NORTHPINE, BRACKENFELL, 7560. (4) OPERATING LICENSE CONVERSION, PERMIT NO. 504261/2 FROM SAS JOHANNA SUSANNA JS (13 X PASSENGERS, DISTRICT: BELLVILLE). (5) 1 X 13 PASSENGERS. (6) THE CONVEYANCE OF TAXI PASSENGERS. (7) AUTHORITY:

Permit No. 504261/2

335 - NORTHPINE - BELLVILLE

FROM TAXI RANK IN NORTHPINE, RIGHT INTO NORTHPINE DRIVE, ALONG NORTHPINE DRIVE WHICH BECOMES BUITEN CIRCLE, LEFT INTO JOSEPH AVE, LEFT INTO BUITEN CIRCLE, RIGHT INTO PARK AVE, LEFT INTO DA GAMA STREET, LEFT INTO VOORTREKKER WAY, INTO OLD PAARL ROAD, RIGHT INTO VOORTREKKER ROAD, LEFT INTO MODDERDAM ROAD, RIGHT INTO BELLRAIL ROAD TO TAXI RANK AT BELLVILLE AND RETURN AS FOLLOWS: INTO BELLRAIL ROAD, INTO MODDERDAM ROAD, RIGHT INTO VOORTREKKER ROAD, LEFT INTO OLD PAARL ROAD, RIGHT INTO NORTHPINE DRIVE, LEFT INTO EASTWOOD DRIVE, RIGHT INTO HOWARD DRIVE, RIGHT INTO CENTRAL DRIVE, LEFT INTO NORTHPINE DRIVE TO NORTHPINE TAXI RANK.

336 - NORTHPINE - DURBANVILLE

FROM TAXI RANK IN NORTHPINE, RIGHT INTO NORTHPINE DRIVE, ALONG NORTHPINE DRIVE WHICH BECOMES BUITEN CIRCLE, RIGHT INTO LABOHEME DRIVE, LEFT INTO BOTFONTEIN DRIVE, INTO VAN RIEBEECK WAY, INTO BRIGHTON WAY, LANGEBOEG WAY, LEFT INTO WELLINGTON WAY INTO NEW STREET TO TAXI RANK IN DURBANVILLE AND RETURN ALONG THE SAME ROUTE.

338 - NORTHPINE - BLOEKOMBOS

FROM TAXI RANK IN NORTHPINE, RIGHT INTO NORTHPINE DRIVE, ALONG NORTHPINE

DRIVE WHICH BECOMES BUITEN CIRCLE, RIGHT INTO LABOHEME DRIVE, LEFT INTO BOTFONTEIN DRIVE, RIGHT INTO VOORTREKKER WAY, LEFT INTO STATION ROAD, LEFT INTO 12TH AVE, RIGHT INTO STATION ROAD, LEFT INTO VOORTREKKER WAY, INTO OLD PAARL ROAD TO TAXI RANK AT BLOEKOMBOS AND RETURN ALONG THE SAME ROUTE.

535 - NORTHPINE - SCOTTSVILLE

FROM THE TAXI RANK AT NORTHPINE DRIVE NORTHPINE, RIGHT INTO OLD PAARL ROAD, INTO VOORTREKKER ROAD, LEFT INTO VAN RIEBEECK ROAD, LEFT INTO FRANS CONRADIE DRIVE, LEFT INTO VAN DER MERWE STREET, LEFT INTO PETUNIA STREET, RIGHT INTO AANDBLOM STREET, OFF-LOAD AND RE-LOAD PASSENGERS, LEFT INTO VAN DER MERWE STREET, RIGHT INTO REMBRANDT STREET, LEFT INTO MILTON ROAD, RIGHT INTO MILNER ROAD, RIGHT INTO GRAAF STREET, RIGHT INTO VAN DER MERWE STREET SCOTTSVILLE AND RETURN AS FOLLOWS: LEFT INTO FRANS CONRADIE, LEFT INTO OKAVANGO DRIVE, LEFT INTO OLD PAARL ROAD, RIGHT INTO NORTHPINE DRIVE.

546 - NORTHPINE - SCOTTSBURGH

FROM TAXI RANK IN NORTHPINE DRIVE, NORTHPINE, LEFT INTO EASTWOOD DRIVE, RIGHT INTO HOWARD DRIVE, LEFT INTO CENTRAL DRIVE, LEFT INTO NORTHPINE DRIVE, INTO BUITEN CRESCENT, SCOTTSBURGH AND RETURN AS FOLLOWS: INTO LABOHEME STREET, RIGHT INTO BUITEN CRESCENT, LEFT INTO JOSEPH AVE, LEFT INTO BUITEN CRESCENT, RIGHT INTO PARK AVE, LEFT INTO DA GAMA STREET, LEFT INTO OLD PAARL ROAD, LEFT INTO NORTHPINE DRIVE.

OP.1523801. (2) DOLLIE SEDICK S ID NO 5905235150021. (3) DISTRICT: CAPE TOWN. POSTAL ADDRESS: P.O.BOX 36460, GLOSDERRY, 7702. (4) OPERATING LICENSE CONVERSION, PERMIT NO. 510266/4 FROM DOLLIE SEDICK S (15 X PASSENGERS, DISTRICT: CAPE TOWN). (5) 1 X 15 PASSENGERS. (6) THE CONVEYANCE OF TAXI PASSENGERS. (7) AUTHORITY:

Permit No. 510266/4

214 - CAPE TOWN HIGH LEVEL ROAD - CAMPS BAY

FROM TAXI RANK AT TOP DECK CAPE TOWN RAILWAY STATION, LEFT INTO OSWALD PIROW ROAD, LEFT INTO HERTZOG BOULEVARD, LEFT INTO HEERENGRACHT, RIGHT INTO HANS STRYDOM, LEFT INTO BUITENGRACHT STREET, RIGHT INTO STRAND STREET, THROUGH DE WATERKANT, CONTINUE ALONG HIGH LEVEL ROAD, RIGHT INTO DE AVE, LEFT INTO KLOOF ROAD, RIGHT INTO FIR ROAD, LEFT INTO BROMPTON ROAD WHICH BECOMES RAVINE ROAD, RIGHT INTO VICTORIA ROAD, CONTINUE ALONG VICTORIA ROAD THROUGH BANTRY BAY, CLIFTON TO CAMPS BAY AND RETURN ALONG THE SAME ROUTE.

215 - CAPE TOWN MAIN ROAD - CAMPS BAY

FROM TAXI RANK AT TOP DECK CAPE TOWN RAILWAY STATION, LEFT INTO OSWALD PIROW ROAD, LEFT INTO HERTZOG BOULEVARD, LEFT INTO HEERENGRACHT, RIGHT INTO HANS STRYDOM, LEFT INTO BUITENGRACHT STREET, RIGHT INTO SOMERSET ROAD WHICH BECOMES MAIN ROAD GREEN POINT, THROUGH SEA POINT TAKING RIGHT HANS FORK WHICH BECOMES REGENT STREET, LEFT INTO QUEENS ROAD, RIGHT INTO VICTORIA ROAD BANTRY BAY, CONTINUE ALONG VICTORIA ROAD THROUGH CLIFTON TO CAMPS BAY AND RETURN ALONG THE SAME ROUTE.

216 - CAPE TOWN KLOOF ROAD - CAMPS BAY

FROM TAXI RANK AT TOP DECK CAPE TOWN RAILWAY STATION, LEFT INTO OSWALD PIROW ROAD, LEFT INTO HERTZOG BOULEVARD, LEFT INTO HEERENGRACHT, RIGHT INTO HANS STRYDOM, LEFT INTO BUITENGRACHT STREET, CONTINUE ALONG NEW CHURCH STREET, OVER KLOOF NEK TO CAMPS BAY DRIVE, ALONG CAMPS BAY DRIVE TO VICTORIA ROAD THROUGH BANTRY BAY, CLIFTON TO CAMPS BAY AND RETURN ALONG THE SAME ROUTE.

217 - CAPE TOWN WESTERN BOULEVARD - CAMPS BAY

FROM TAXI RANK AT TOP DECK CAPE TOWN RAILWAY STATION, LEFT INTO OSWALD PIROW ROAD, LEFT INTO HERTZOG BOULEVARD, LEFT INTO HEERENGRACHT, RIGHT INTO HANS STRYDOM, ALONG PORT ROAD WHICH BECOMES WESTERN BOULEVARD, WHICH BECOMES BEACH ROAD, THROUGH THREE ANCHOR BAY, CONTINUE ALONG BEACH ROAD, LEFT INTO QUEENS ROAD, RIGHT INTO VICTORIA ROAD, THROUGH BANTRY BAY, CLIFTON TO CAMPS BAY AND RETURN ALONG THE SAME ROUTE.

228 - CAPE TOWN - CABLE WAY STATION

FROM TAXI RANK AT TOP DECK CAPE TOWN RAILWAY STATION, RIGHT INTO OSWALD PIROW ROAD, RIGHT INTO SIR LOWRY ROAD, ALONG DARLING STREET, LEFT INTO ADDERLEY STREET, RIGHT INTO WALE STREET, LEFT INTO BUITENGRACHT STREET, ALONG BUITENGRACHT STREET WHICH BECOMES NEW CHURCH STREET, CONTINUE ALONG NEW CHURCH STREET WHICH BECOMES KLOOF NECK, ALONG KLOOF NECK, LEFT INTO TAFELBERG ROAD TO LOWER CALBE WAY STATION AND

RETURN ALONG THE SAME ROUTE.

625 - CAPE TOWN - CAMPS BAY

FROM TAXI RANK AT TOP DECK CAPE TOWN RAILWAY STATION CAPE TOWN, RIGHT INTO OSWALD PIROW STREET, RIGHT INTO SIR LOWRY ROAD, INTO DARLING STREET, RIGHT INTO ADDERLEY STREET, PICK-UP AT WOOLWORTHS ONLY, LEFT INTO STRAND STREET, RIGHT INTO CHIAPPINI STREET, LEFT INTO WATERKANT STREET, RIGHT INTO HUDSON STREET, LEFT INTO SOMERSET ROAD, INTO MAIN ROAD, ALONG MAIN ROAD, LEFT INTO QUEENS ROAD, RIGHT INTO VICTORIA ROAD, ALONG VICTORIA ROAD TO TAXI RANK IN MAIN ROAD CAMPS BAY AND RETURN ALONG THE SAME ROUTE.

A01 - CAPE TOWN - BONTEHEUWEL

FROM TAXI RANK AT TOP DECK CAPE TOWN RAILWAY STATION CAPE TOWN, LEFT INTO OSWALD PIROW STREET, RIGHT INTO EASTERN BOULEVARD, INTO SETTLERS WAY WHICH BECOMES N2, ALONG N2, LEFT AT VANGUARD DRIVE, RIGHT INTO BLUEGUM STREET, RIGHT INTO KIAAT ROAD, LEFT INTO BONTEHEUWEL AVE, LEFT INTO JAKKALSVLEI ROAD BONTEHEUWEL AND RETURN AS FOLLOWS: RIGHT INTO HONEYSUCKLE ROAD, RIGHT INTO BLUEGUM STREET, LEFT INTO VANGUARD DRIVE, RIGHT INTO KLIPFONTEIN ROAD, ALONG KLIPFONTEIN ROAD WHICH BECOMES DURBAN ROAD, RIGHT INTO MAIN ROAD MOWBRAY, ALONG MAIN ROAD WHICH BECOMES VICTORIA ROAD, INTO SIR LOWRY ROAD, RIGHT INTO OSWALD PIROW STREET, LEFT INTO TOP DECK CAPE TOWN RAILWAY STATION CAPE TOWN SUBJECT TO THE CONDITION THAT NO PASSENGERS ARE PICKED-UP IN BONTEHEUWEL.

D48 - CAPE TOWN - SEA POINT

FROM TAXI RANK AT TOP DECK CAPE TOWN RAILWAY STATION CAPE TOWN, RIGHT INTO OSWALD PIROW, RIGHT INTO SIR LOWRY ROAD, INTO DARLING STREET, RIGHT INTO BUITENKANT STREET, LEFT INTO STRAND STREET, RIGHT INTO ROSE STREET, LEFT INTO WATERKANT STREET, RIGHT INTO CHIAPPINI STREET, LEFT INTO SOMERSET ROAD, INTO MAIN ROAD, ALONG MAIN ROAD, INTO REGENT STREET SEA POINT TO CIRCLE IN SEA POINT AND RETURN ALONG THE SAME ROUTE.

C65 CAPE TOWN - BRIDGETOWN

FROM TAXI RANK AT TOP DECK CAPE TOWN RAILWAY STATION CAPE TOWN, LEFT INTO OSWALD PIROW STREET, RIGHT INTO EASTERN BOULEVARD, INTO SETTLERS WAY, LEFT AT ATHLONE POWER STATION OFF-RAMP, INTO JAN SMUTS DRIVE, LEFT INTO ELAND STREET, RIGHT INTO PROTEA STREET, LEFT INTO DR ABDURAGHMAN AVENUE, RIGHT INTO CROSS STREET, LEFT INTO SPRINGBOK STREET, LEFT INTO HICKORY STREET RIGHT INTO DR ABDURAGHMAN AVENUE, INTO CORNFLOWER STREET, INTO BLOSSOM STREET, INTO KLIPFONTEIN STREET TO BRIDGETOWN AND RETURN AS FOLLOWS: LEFT INTO KLIPFONTEIN ROAD, LEFT INTO VANGUARD DRIVE, LEFT ONTO N2, INTO DE WALL DRIVE, INTO EASTERN BOULEVARD, LEFT INTO OSWALD PIROW STREET, RIGHT INTO TOP DECK CAPE TOWN RAILWAY STATION CAPE TOWN SUBJECT TO THE CONDITION THAT NO PASSENGERS ARE PICKED UP WITHIN A RADIUS OF 400M AT ANY TAXI RANK IN BRIDGETOWN.

448 CAPE TOWN STATION DECK - MANENBERG

FROM TOP DECK CAPE TOWN RAILWAY STATION CAPE TOWN, LEFT INTO OSWALD PIROW, RIGHT INTO EASTERN BOULEVARD, INTO SETTLERS WAY, LEFT INTO MODDERDAM ROAD, RIGHT INTO DUINEFONTEIN ROAD, RIGHT INTO JORDAAN STREET, LEFT INTO RUIJTE ROAD, RIGHT INTO MANENBERG AVENUE, INTO GEORGE STREET MANENBERG AND RETURN AS FOLLOWS: GEORGE STREET, INTO MANENBERG AVENUE, LEFT INTO RUIJTE ROAD, RIGHT INTO JORDAAN STREET, LEFT INTO DUINEFONTEIN ROAD, LEFT INTO KLIPFONTEIN ROAD WHICH BECOMES DURBAN ROAD MOWBRAY, RIGHT INTO MAIN ROAD M4, ALONG MAIN ROAD THROUGH OBSERVATORY, SALT RIVER, WOODSTOCK, INTO SIR LOWRY ROAD, RIGHT INTO OSWALD PIROW, LEFT INTO TOP DECK CAPE TOWN RAILWAY STATION CAPE TOWN SUBJECT TO THE CONDITION THAT NO PASSENGERS ARE PICKED-UP WITHIN A RADIUS OF 400M OF ANY TAXI RANK IN MANENBERG.

101 CAPE TOWN - WYNBERG

FROM TAXI RANK AT TOP DECK CAPE TOWN RAILWAY STATION, RIGHT INTO OSWALD PIROW ROAD, LEFT INTO SIR LOWRY ROAD, ALONG SIR LOWRY ROAD WHICH BECOMES VICTORIA ROAD, WHICH BECOMES MAIN ROAD TO MAIN ROAD WYNBERG, INTO THOMAS ROAD, INTO MORAM ROAD TO DROP-OFF PASSENGERS ONLY IN MORAM ROAD WYNBERG AND RETURN AS FOLLOWS: INTO CHURCH STREET, INTO EGHAM ROAD WITH THE REST OF THE ROUTE THE REVERSE OF THE FORWARD JOURNEY SUBJECT TO THE CONDITION THAT NO PASSENGERS ARE PICKED-UP WITHIN A RADIUS OF 400M OF ANY TAXI RANK IN WYNBERG.

211 - CAPE TOWN - HEIDEVELD

FROM TAXI RANK AT TOP DECK CAPE TOWN RAILWAY STATION CAPE TOWN, RIGHT INTO

OSWALD PIROW ROAD, LEFT INTO EASTERN BOULEVARD, ALONG EASTERN BOULEVARD TO SETTLERS WAY, ALONG SETTLERS WAY TO THE MODDERDAM ROAD OFF-RAMP, PROCEED ALONG MODDERDAM ROAD WHICH BECOMES DUINEFONTEIN ROAD, RIGHT INTO ASCENSION ROAD, RIGHT INTO HEIDEVELD ROAD HEIDEVELD AND RETURN AS FOLLOWS: LEFT INTO VANGUARD DRIVE, RIGHT INTO KLIPFONTEIN ROAD WHICH BECOMES DURBAN ROAD, RIGHT INTO MAIN ROAD MOWBRAY, ALONG MAIN ROAD WHICH BECOMES VICTORIA ROAD, BECOMING SIR LOWRY ROAD, RIGHT INTO OSWALD PIROW ROAD, LEFT INTO TOP DECK CAPE TOWN RAILWAY STATION, CAPE TOWN SUBJECT TO THE CONDITION THAT PASSENGERS MAY ONLY BE DROPPED-OFF WITHIN A 400 METRE RADIUS OF ANY TAXI RANK IN HEIDEVELD.

130 - CAPE TOWN - SOMERSET HOSPITAL

FROM TAXI RANK IN OLD MARINE DRIVE CAPE TOWN, ALONG ADDERLEY STREET, RIGHT INTO HANS STRYDOM ROAD, ALONG WESTERN BOULEVARD, RIGHT INTO PORTWOOD ROAD DROP-OFF GREEN POINT AND RETURN ALONG THE SAME ROUTE.

C63 - CAPE TOWN - HEIDEVELD

FROM TAXI RANK AT TOP DECK CAPE TOWN RAILWAY STATION CAPE TOWN, LEFT INTO OSWALD PIROW STREET, RIGHT INTO EASTERN BOULEVARD, INTO SETTLERS WAY, LEFT AT ATHLONE POWER STATION OFF-RAMP, INTO JAN SMUTS DRIVE, LEFT INTO KLIPFONTEIN ROAD, LEFT INTO CALENDULA STREET, RIGHT INTO DR. ABDURAGHMAN AVE, INTO CORNFLOWER STREET, INTO BLOSSOM STREET, LEFT ONTO KLIPFONTEIN ROAD, ALONG KLIPFONTEIN ROAD, LEFT INTO 5TH AVE, RIGHT INTO HEIDEVELD ROAD, RIGHT INTO ASCENSION ROAD, ACROSS DUINEFONTEIN ROAD, INTO BAMBOES STREET, RIGHT INTO LAINGSBURG ROAD, LEFT INTO JONKERSHOEK ROAD HEIDEVELD AND RETURN ALONG THE SAME ROUTE SUBJECT TO THE CONDITION THAT NO PASSENGERS ARE PICKED UP WITHIN A 400 METRE RADIUS OF ANY RANK IN HEIDEVELD.

C64 - CAPE TOWN - BRIDGETOWN

FROM TAXI RANK AT TOP DECK CAPE TOWN RAILWAY STATION CAPE TOWN, LEFT INTO OSWALD PIROW STREET, RIGHT INTO EASTERN BOULEVARD, INTO SETTLERS WAY, LEFT AT ATHLONE POWER STATION OFF-RAMP, INTO JAN SMUTS DRIVE, LEFT INTO ELAND STREET, RIGHT INTO PROTEA STREET, LEFT INTO DR. ABDURAGHMAN AVE, RIGHT INTO CROSS STREET, LEFT INTO SPRINGBOK STREET, LEFT INTO HICKORY STREET, RIGHT INTO DR. ABDURAGHMAN AVE, INTO CORNFLOWER STREET, INTO BLOSSOM STREET, INTO KLIPFONTEIN STREET TO BRIDGETOWN AND RETURN ALONG THE SAME ROUTE SUBJECT TO THE CONDITION THAT NO PASSENGERS ARE PICKED UP WITHIN A RADIUS OF 400 METRES AT ANY TAXI RANK IN BRIDGETOWN.

A02 - CAPE TOWN - BONTEHEUWEL

FROM TAXI RANK AT TOP DECK CAPE TOWN RAILWAY STATION CAPE TOWN, RIGHT INTO OSWALD PIROW STREET, LEFT INTO SIR LOWRY ROAD, INTO VICTORIA ROAD WHICH BECOMES MAIN ROAD, LEFT ONTO SETTLERS WAY, LEFT ONTO BLACK RIVER PARK WAY, LEFT INTO KLIPFONTEIN ROAD, ALONG KLIPFONTEIN ROAD, LEFT INTO VANGUARD DRIVE, RIGHT INTO BLUEGUM STREET, RIGHT INTO BONTEHEUWEL AVE, RIGHT INTO JAKKALSVLEI ROAD BONTEHEUWEL AND RETURN AS FOLLOWS: LEFT INTO VANGUARD DRIVE, RIGHT INTO KLIPFONTEIN, RIGHT INTO BLACK RIVER PARK WAY, ONTO M5, LEFT ONTO N2, LEFT ONTO MOWBRAY OFF-RAMP, RIGHT INTO MAIN ROAD WHICH BECOMES VICTORIA ROAD, INTO SIR LOWRY ROAD, RIGHT INTO OSWALD PIROW STREET, LEFT INTO TOP DECK CAPE TOWN RAILWAY STATION CAPE TOWN SUBJECT TO THE CONDITION THAT NO PASSENGERS ARE PICKED-UP IN BONTEHEUWEL.

102 - CAPE TOWN - HIGH LEVEL ROAD - HOUT BAY

FROM TAXI RANK AT TOP DECK CAPE TOWN RAILWAY STATION, LEFT INTO OSWALD PIROW ROAD, LEFT INTO HERTZOG BOULEVARD, LEFT INTO HEERENGRACHT, RIGHT INTO HANS STRYDOM, LEFT INTO BUITENKANT STREET, RIGHT INTO STRAND STREET, THROUGH DE WATERKANT, CONTINUE ALONG HIGH LEVEL ROAD, RIGHT INTO DE AVE, LEFT INTO FIR ROAD, LEFT INTO BROMPTON ROAD, WHICH BECOMES RAVINE ROAD, RIGHT INTO VICTORIA ROAD, CONTINUE ALONG VICTORIA ROAD THROUGH BANTRY BAY, CLIFTON, CAMPS BAY, BAKOVEN, PASSING LLANDUDNO, CONTINUE ALONG M6 TO HOUT BAY HARBOUR AND RETURN.

103 - CAPE TOWN - MAIN ROAD - HOUT BAY

FROM TAXI RANK AT TOP DECK CAPE TOWN RAILWAY STATION, LEFT INTO OSWALD PIROW ROAD, LEFT INTO HERTZOG BOULEVARD, LEFT INTO HEERENGRACHT, RIGHT INTO HANS STRYDOM, LEFT INTO BUITENKANT STREET, RIGHT INTO SOMERSET ROAD, WHICH BECOMES MAIN ROAD, GREEN POINT, THROUGH SEA POINT, TAKING RIGHT HAND FORK WHICH IS REGENT STREET, LEFT INTO QUEENS ROAD, RIGHT INTO VICTORIA ROAD BANTRY BAY, CONTINUE ALONG VICTORIA ROAD THROUGH CLIFTON, CAMPS BAY, BAKOVEN, PASSING LLANDUDNO, CONTINUE ALONG M6 TO HOUT BAY HARBOUR AND RETURN.

104 CAPE TOWN - KLOOF ROAD - HOUT BAY

FROM TAXI RANK AT TOP DECK CAPE TOWN RAILWAY STATION, LEFT INTO OSWALD PIROW ROAD, LEFT INTO HERTZOG BOULEVARD, LEFT INTO HEERENGRACHT, RIGHT INTO HANS STRYDOM, LEFT INTO BUITENKANT STREET, CONTINUE ALONG NEW CHURCH STREET, OVER KLOOF NECK TO CAMPS BAY DRIVE, ALONG CAMPS BAY DRIVE TO VICTORIA DRIVE THROUGH BANTRY BAY, CLIFTON, CAMPS BAY, BAKOVEN, PASSING

LLANDUDNO, CONTINUE ALONG M6 TO HOUT BAY HARBOUR AND RETURN.

105 - CAPE TOWN - WESTERN BOULEVARD - HOUT BAY

FROM TAXI RANK AT TOP DECK CAPE TOWN RAILWAY STATION, LEFT INTO OSWALD PIROW ROAD, LEFT INTO HERTZOG BOULEVARD, LEFT INTO HEERENGRACHT, RIGHT INTO HANS STRYDOM, ALONG PORT ROAD WHICH BECOMES WESTERN BOULEVARD, WHICH BECOMES BEACH ROAD THROUGH THREE ANCHOR BAY, CONTINUE ALONG BEACH ROAD, LEFT INTO QUEENS ROAD, RIGHT INTO VICTORIA ROAD, THROUGH BANTRY BAY, CLIFTON, CAMPS BAY, BAKOVEN, PASSING LLANDUDNO CONTINUE ALONG M6 TO HOUT BAY HARBOUR AND RETURN.

243 - CAPE TOWN VIA M3 - WYNBERG

FROM TAXI RANK AT TOP DECK CAPE TOWN RAILWAY STATION, LEFT INTO OSWALD PIROW ROAD, RIGHT ONTO EASTERN BOULEVARD, ALONG EASTERN BOULEVARD TAKING THE M3, LEFT AT WOLSAC DRIVE RONDEBOSCH, RIGHT INTO MAIN ROAD RONDEBOSCH, ALONG MAIN ROAD THROUGH RONDEBOSCH, NEWLANDS, CLAREMONT, HARFIELD, KENILWORTH TO WYNBERG, LEFT AT CHURCH STREET WYNBERG TO TAXI RANK AT WYNBERG RAILWAY STATION AND RETURN.

449 - CAPE TOWN STATION DECK - MANENBERG

FROM TOP DECK RAILWAY STATION CAPE TOWN, LEFT INTO OSWALD PIROW, RIGHT INTO EASTERN BOULEVARD INTO SETTLERS WAY, LEFT INTO M5 FREEWAY, LEFT INTO RONDEBOSCH/RED CROSS TURN OFF WHICH BECOMES KLIPFONTEIN ROAD, ALONG KLIPFONTEIN ROAD THROUGH ATHLONE, GATESVILLE, RIGHT INTO DUINEFONTEIN ROAD, RIGHT INTO JORDAAN STREET, LEFT INTO RUIMTE ROAD, RIGHT INTO MANENBERG AVENUE, INTO GEORGE STREET, MANENBERG AND RETURN AS FOLLOWS:

343 - EERSTE RIVER - EERSTE RIVER

FROM EERSTE RIVER RAILWAY STATION, RIGHT INTO RYNEVELD STREET, LEFT INTO STRAND ROAD, RIGHT INTO BOBOS WAY, RIGHT INTO SPURWING DRIVE, LEFT INTO STRATFORD AVE, RIGHT INTO BEVERLEY STREET, RIGHT INTO STRATFORD AVE

297 - CAPE TOWN - VREDEHOEK

FROM TAXI RANK AT CORPORATION STREET CAPE TOWN, RIGHT INTO BUITENKANT STREET, LEFT INTO DAVENPORT ROAD, LEFT ST JAMES STREET, RIGHT CHELMSFORD STREET, DISA PARK, VREDEHOEK AND RETURN AS FOLLOWS: INTO DEER PARK DRIVE, INTO HIGHLANDS AVE, INTO BUITENKANT STREET, LEFT INTO ALBERTUS STREET, RIGHT INTO CORPORATION STREET.

298 - CAPE TOWN - WALMER ESTATE

FROM TAXI RANK AT CORPORATION STREET CAPE TOWN, RIGHT INTO DARLING STREET, INTO KEIZERGRACHT STREET, INTO CHESTER STREET, INTO CORPORATION ROAD, INTO MOUNTAIN ROAD WALMER ESTATE AND RETURN AS FOLLOWS: RIGHT INTO UPPER CAMBRIDGE STREET, RIGHT INTO MELBOURNE STREET, LEFT INTO DARLING STREET, LEFT INTO CORPORATION STREET.

36 - CAPE TOWN - HEIDEVELD

FROM TAXI RANK AT TOP DECK CAPE TOWN RAILWAY STATION, LEFT INTO OSWALD PIROW ROAD, RIGHT INTO EASTERN BOULEVARD, INTO SETTLERS WAY, ALONG SETTLERS WAY TO HEIDEVELD TURN-OFF, RIGHT INTO MODDERDAM ROAD, ALONG MODDERDAM ROAD, RIGHT INTO ASCENSION ROAD, RIGHT HEIDEVELD ROAD TO TAXI RANK AT HEIDEVELD AND RETURN.

618 - CAPE TOWN - DOCK ROAD CAPE TOWN

FROM OLD MARINE DRIVE CAPE TOWN, INTO ADDERLEY STREET, AROUND FOUNTAIN CIRCLE, LEFT INTO HANS STRIJDOM ROAD, INTO WESTERN BOULEVARD, ALONG WESTERN BOULEVARD, RIGHT INTO PORTSWOOD ROAD, LEFT INTO DOCK ROAD GREEN POINT AND RETURN.

619 - CAPE TOWN - GREEN POINT

FROM OLD MARINE DRIVE CAPE TOWN, INTO ADDERLEY STREET, AROUND FOUNTAIN CIRCLE, LEFT INTO LOWER BUITENGRACHT STREET, RIGHT INTO COEN STEYTLER ROAD, INTO DOCK ROAD, INTO BREAKWATER BOULEVARD GREEN POINT AND RETURN.

624 - CAPE TOWN - WYNBERG

FROM TAXI RANK AT TOP DECK CAPE TOWN RAILWAY STATION CAPE TOWN, LEFT INTO OSWALD PIROW STREET, RIGHT INTO EASTERN BOULEVARD, ONTO M3, ALONG M3, LEFT INTO KLIPPER ROAD, RIGHT INTO NEWLANDS AVE, LEFT INTO DEAN STREET, RIGHT INTO MAIN ROAD, ALONG MAIN ROAD THROUGH NEWLANDS, CLAREMONT, KENILWORTH ROAD, RIGHT INTO THOMAS ROAD, RIGHT INTO TAXI RANK AT WYNBERG RAILWAY STATION WYNBERG AND RETURN

GEORGE STREET INTO MANENBERG AVENUE, LEFT INTO RUIMTE ROAD, RIGHT INTO JORDAAN STREET, LEFT INTO DUINEFONTEIN ROAD, LEFT INTO KLIPFONTEIN ROAD, ALONG KLIPFONTEIN ROAD WHICH BECOMES DURBAN ROAD MOWBRAY, RIGHT INTO MAIN ROAD M4, ALONG MAIN ROAD THROUGH OBSERVATORY, SALT RIVER, WOODSTOCK, INTO SIR LOWRY ROAD, RIGHT INTO OSWALD PIROW, LEFT INTO TOP DECK CAPE TOWN RAILWAY STATION CAPE TOWN.

226 - CAPE TOWN - GARDENS

FROM TAXI RANK AT LOWER PLEINS TREET, RIGH TINTO DARLING STREET, LEFT INTO ADDERLEY STREET CONTINUE UP PLEIN STREET, TURN RIGHT INTO BUREAU STREET, LEFT INTO ADDERLEY STREET, RIGHT INTO WALE STREET, LEFT INTO LONG STREET, ALONG LONG STREET WHICH BECOMES KLOOF STREET, RIGHT INTO BELLEVUE STREET, RIGHT INTO KEW STREET GARDENS AND RETURN AS FOLLOWS: RIGHT INTO CONSTANTIA STREET WHICH BECOMES FIRDALE STREET, LEFT INTO KLOOF STREET, LEFT INTO BUITENSINGEL, RIGHT INTO LOOP STREET, RIGHT INTO RIEBEECK STREET RIGHT INTO ADDERLEY STREET.

227 - CAPE TOWN - ORANJEZICHT

FROM LOWER PLEIN STREET TAXI RANK RIGHT INTO DARLING STREET, LEFT INTO ADDERLEY, LEFT INTO BUREAU STREET, RIGHT INTO PLEIN STREET WHICH BECOMES HATFIELD STREET, ALONG UPER ONGE STREET, RIGHT INTO MONTROSE STREET, LEFT INTO MARMION STREET TO TERMINUS IN ORANJEZICHT AND RETURN AS FOLLOWS: DOWN MARMION STREET, LEFT INTO MONTROSE STREET, RIGHT INTO MOLTEENO STREET, LEFT INTO RAYDEN STREET, LEFT INTO HOFF STREET, RIGHT INTO KLOOF STREET, LEFT INTO BUITENSINGEL, RIGHT INTO LOOP STREET, RIGHT INTO RIEBEECK STREET, INTO ADDERLEY STREET.

101 - CAPE TOWN - WYNBERG

FROM TAXI RANK AT TOP DEC CAPE TOWN RAILWAY STATION, RIGHT INTO OSWALD PIROW ROAD, LEFT INTO SIR LOWRY ROAD, ALONG SIR LOWRY ROAD WHICH BECOMES VICTORIA ROAD, WHICH BECOMES MAIN ROAD WYNBERG AND RETURN.

22 - CAPE TOWN - HOUT BAY

FROM TOP DECK CAPE TOWN RAILWAY STATION, LEFT INTO OSWALD PIROW ROAD, LEFT INTO HERTZOG BOULEVARD, LEFT INTO ADDERLEY STREET, LEFT INTO HANS STRYDOM, LEFT INTO BUITENGRACHT STREET, RIGHT INTO SOMERSET ROAD, WHICH BECOMES MAIN ROAD, ALONG MAIN ROAD THROUGH GREEN POINT, SEA POINT, BANTRY BAY, CLIFTON, VICTORIA ROAD, CAMPS BAY, BAKOVEN TO HOUT BAY AND RETURN ALONG THE SAME ROUTE.

FROM CAPE TOWN STATION DECK TO TABLE VIEW/MILNERTON/BLAAUWBERG & 35 KM RADIUS FOR CONTRACT & SPECIAL HIRE.

OP.1523870. (2) HABARI SAFARIS CC ID NO 963678223. POSTAL ADDRESS: P.O. BOX 2439, SOMERSET WEST, 7129 (4) RENEWAL OF PERMIT, PERMIT NO. 1523702/0 FROM HABARI SAFARIS CC (8 X PASSENGERS, DISTRICT: CAPE TOWN). (7) AUTHORITY AS IN LAST MENTIONED PERMIT(S).

OP.1523871. (2) HABARI SAFARIS CC ID NO 963678223. POSTAL ADDRESS: P.O. BOX 2439, SOMERSET WEST, 7129 (4) RENEWAL OF PERMIT, PERMIT NO. 1523703/0 FROM HABARI SAFARIS CC (16 X PASSENGERS, DISTRICT: CAPE TOWN). (7) AUTHORITY AS IN LAST MENTIONED PERMIT(S).

OP.1523921. (2) CEASAR HAROLD JULIUS HJ ID NO 5801275211080. POSTAL ADDRESS: 85 PLUMBAGO STREET, BONTEHEUWEL, 7764 (4) RENEWAL OF PERMIT, PERMIT NO. 1524211/0 FROM CEASAR HAROLD JULIUS HJ (15 X PASSENGERS, DISTRICT: WYNBERG). (7) AUTHORITY AS IN LAST MENTIONED PERMIT(S).

OP.1524025. (2) MAHLOMBE MICHAEL XOLIZWE MX ID NO 4712085289086. (3) DISTRICT: WYNBERG. POSTAL ADDRESS: 28 TAMANA STREET, HAZELDENE, 7785 C/O MR Z SUMBULU P.O. BOX 44450, CLAREMONT, 7735. (4) OPERATING LICENCE CONVERSION, PERMIT NO. 502241/0 FROM MAHLOMBE MICHAEL XOLIZWE MX (15 X PASSENGERS, DISTRICT: WYNBERG) (4) OPERATING LICENCE CONVERSION, PERMIT NO. 513494/3 FROM MAHLOMBE MICHAEL XOLIZWE MX (15 X PASSENGERS, DISTRICT: WYNBERG). (5) 2 X 15 PASSENGERS. (6) THE CONVEYANCE OF TAXI PASSENGERS. (7) AUTHORITY:

Permit No. 502241/0

12 - NYANGA - WYNBERG

FROM TAXI RANK AT NYANGA, ALONG EMMS DRIVE, RIGHT INTO LANSDOWNE ROAD TO WETTON CIRCLE, ALONG WETTON ROAD, LEFT INTO MORON ROAD TO TAXI RANK AT WYNBERG AND RETURN AS FOLLOWS: RIGHT INTO CHURCH STREET, RIGHT INTO EGHAM STREET, RIGHT INTO WETTON ROAD, ALONG WETTON ROAD TO WETTON CIRCLE, INTO LANSDOWNE ROAD, INTO EMMS DRIVE TO NYANGA TAXI RANK NYANGA.

13 - NYANGA - CLAREMONT

FROM TAXI RANK AT NYANGA, ALONG EMMS DRIVE, RIGHT INTO LANSDOWNE ROAD, RIGHT INTO JAN SMUTS DRIVE, LEFT INTO TURFHALL ROAD, RIGHT INTO PRINCE ARTHUR ROAD, LEFT INTO LANSDOWNE ROAD WHICH BECOMES STANHOPE ROAD, RIGHT INTO STATION ROAD TO TAXI RANK AT CLAREMONT RAILWAY STATION AND RETURN ALONG THE SAME ROUTE.

F51 - NYANGA VIA CLAREMONT - WYNBERG

FROM TAXI RANK AT NYANGA, ALONG EMMS DRIVE, RIGHT INTO LANSDOWNE ROAD, RIGHT INTO JAN SMUTS DRIVE, LEFT INTO TURFHALL ROAD, RIGHT INTO PRINCE ARTHUR ROAD, LEFT INTO LANSDOWNE ROAD WHICH BECOMES STANHOPE ROAD, RIGHT

INTO STATION ROAD TO TAXI RANK AT CLAREMONT RAILWAY STATION, FROM TAXI RANK IN CLAREMONT, INTO NEWRY ROAD, LEFT INTO MAIN ROAD, ALONG MAIN ROAD, LEFT INTO WETTON ROAD WYNBERG, ALONG WETTON ROAD, INTO OLD WETTON ROAD, RIGHT INTO THOMAS ROAD TO TAXI RANK IN MOROM ROAD WYNBERG SUBJECT TO THE CONDITION THAT NO PASSENGERS ARE PICKED-UP IN MAIN ROAD BETWEEN CLAREMONT AND WYNBERG AND FURTHER THAT PASSENGERS ARE ONLY DROPPED-OFF IN CLAREMONT AND NOT PICKED-UP.

F52 - CROSS ROADS VIA CLAREMONT - WYNBERG

FROM TAXI RANK IN CROSS ROADS, INTO LANSLOWNE ROAD, RIGHT INTO JAN SMUTS DRIVE, LEFT INTO TURFHALL ROAD, RIGHT INTO PRINCE ARTHUR STREET, LEFT INTO LANSLOWNE ROAD, ALONG LANSLOWNE ROAD, LEFT INTO STANHOPE ROAD, RIGHT INTO STATION ROAD TO TAXI RANK IN STATION ROAD CLAREMONT, FROM TAXI RANK IN CLAREMONT, INTO NEWRY ROAD, LEFT INTO MAIN ROAD, ALONG MAIN ROAD, LEFT INTO WETTON ROAD WYNBERG, ALONG WETTON ROAD, INTO OLD WETTON ROAD, RIGHT INTO THOMAS ROAD TO TAXI RANK IN WYNBERG SUBJECT TO THE CONDITION THAT NO PASSENGERS ARE PICKED-UP IN MAIN ROAD BETWEEN CLAREMONT AND WYNBERG AND FURTHER THAT PASSENGERS ARE ONLY DROPPED-OFF IN WYNBERG AND NOT PICKED-UP.

G55 - NYANGA VIA WYNBERG - CLAREMONT

FROM TAXI RANK AT NYANGA, ALONG EMMS DRIVE, RIGHT INTO LANSLOWNE ROAD TO WETTON CIRCLE, ALONG WETTON ROAD, LEFT INTO MOROM ROAD TO TAXI RANK AT WYNBERG, FROM TAXI RANK IN MOROM ROAD WYNBERG, RIGHT INTO CHURCH STREET, RIGHT INTO EGHAM ROAD, LEFT INTO WETTON ROAD, RIGHT INTO MAIN ROAD, ALONG MAIN ROAD, RIGHT INTO RALPH STREET, CLAREMONT, LEFT INTO FIR STREET TO TAXI RANK IN CLAREMONT SUBJECT TO THE CONDITION THAT NO PASSENGERS ARE PICKED UP IN MAIN ROAD BETWEEN WYNBERG AND CLAREMONT AND FURTHER THAT PASSENGERS ARE ONLY DROPPED OFF IN CLAREMONT AND NOT PICKED UP.

Permit No. 513494/3

160 - CROSS ROADS - WYNBERG

FROM TAXI TERMINUS AT CROSS ROADS INTO STOCK ROAD, INTO LANSLOWNE ROAD TO WETTON CIRCLE, INTO WETTON ROAD, LEFT INTO MOROM ROAD TO TAXI FACILITY AT WYNBERG AND RETURN AS FOLLOWS: INTO CHURCH ROAD, INTO EGHAM ROAD, RIGHT INTO WETTON ROAD, REST OF ROUTE IS THEN THE SAME AS THE FORWARD JOURNEY.

A55 NYANGA - KING WILLIAM'S TOWN

FROM THE TAXI RANK IN NYANGA, INTO SITHANDATHU DRIVE, LEFT INTO ZWELITSHA DRIVE, LEFT INTO MILLER ROAD, RIGHT INTO OWEN ROAD, RIGHT INTO KLIPFONTEIN ROAD, LEFT INTO QUARRY ROAD, RIGHT INTO SETTLERS WAY (N2), LEFT ONTO R300, RIGHT ONTO N1, ALONG N1 TO BEAUFORT WEST, RIGHT ONTO R61, ALONG R61 TO ABERDEEN, LEFT ONTO R57, TO GRAAFF REINET, RIGHT ONTO R63 TO KEISKAMMAHOEK, PROCEED ALONG R352 TO TANDALA, LEFT ONTO N2 TO KING WILLIAM'S TOWN, RIGHT INTO WELLINGTON STREET TO TAXI RANK IN KING WILLIAM'S TOWN AND RETURN ALONG THE SAME ROUTE.

ABOVE ROUTES SUBJECT TO THE FOLLOWING CONDITIONS:-

(A) THAT NO PASSENGERS ARE PICKED UP OR SET DOWN EN ROUTE. (B) THE VEHICLE MUST BE REGISTERED IN THE NAME OF THE PERMIT HOLDER. (C) THE HOLDER OF THIS PERMIT IS PROHIBITED FROM ENTERING INTO ANY AGREEMENT WHEREBY ANOTHER PARTY IS PERMITTED TO UNDERTAKE ROAD TRANSPORTATION FOR OWN GAIN UNDER AUTHORITY OF THIS PERMIT. (D) THE COMPLETE ROUTE MUST BE TRAVERSED AND NOT ONLY A PORTION OF IT.

OP.1524107. (2) PARKER MOGAMAT NAZIEM MN ID NO 6606295210080. POSTAL ADDRESS: 81 LEEWEN STREET, CAPE TOWN, 8001 (4) RENEWAL OF PERMIT, PERMIT NO. 1523119/0 FROM PARKER MOGAMAT NAZIEM MN (15 X PASSENGERS, DISTRICT: CAPE TOWN). (7) AUTHORITY AS IN LAST MENTIONED PERMIT(S).

OP.1524176. (2) STEVENS LOUIS L ID NO 3804285059087. POSTAL ADDRESS: P.O. BOX 938, DAGAMASKOP, MOSSEL BAY, 6501 (4) RENEWAL OF PERMIT, PERMIT NO. 1523688/0 FROM STEVENS LOUIS L (60 X PASSENGERS, DISTRICT: MOSSELBAAI). (7) AUTHORITY AS IN LAST MENTIONED PERMIT(S).

OP.1524177. (2) STEVENS LOUIS L ID NO 3804285059087. POSTAL ADDRESS: P.O. BOX 938, DAGAMASKOP, MOSSEL BAY, 6501 (4) RENEWAL OF PERMIT, PERMIT NO. 1523687/0 FROM STEVENS LOUIS L (64 X PASSENGERS, DISTRICT: MOSSELBAAI). (7) AUTHORITY AS IN LAST MENTIONED PERMIT(S).

OP.1524178. (2) STEVENS LOUIS L ID NO 3804285059087. POSTAL ADDRESS: P.O. BOX 938, DAGAMASKOP, MOSSEL BAY, 6501 (4) RENEWAL OF PERMIT, PERMIT NO. 1523690/0 FROM STEVENS LOUIS L (64 X PASSENGERS, DISTRICT: MOSSELBAAI). (7) AUTHORITY AS IN LAST MENTIONED PERMIT(S).

OP.1524179. (2) STEVENS LOUIS L ID NO 3804285059087. POSTAL ADDRESS: P.O. BOX 938, DAGAMASKOP, MOSSEL BAY, 6501 (4) RENEWAL OF PERMIT, PERMIT

NO. 1523687/0 FROM STEVENS LOUIS L (64 X PASSENGERS, DISTRICT: MOSSELBAAI) (4) RENEWAL OF PERMIT, PERMIT NO. 1523689/0 FROM STEVENS LOUIS L (25 X PASSENGERS, DISTRICT: MOSSELBAAI). (7) AUTHORITY AS IN LAST MENTIONED PERMIT(S).

OP.1524299. (2) VISAGIE PETRUS PATRICK PP ID NO 7001165249088. POSTAL ADDRESS: WESLEYSTRAAT 60, ROBERTSON, 6705 (4) RENEWAL OF PERMIT, PERMIT NO. 1524724/0 FROM VISAGIE PETRUS PATRICK PP (14 X PASSENGERS, DISTRICT: ROBERTSON). (7) AUTHORITY AS IN LAST MENTIONED PERMIT(S).

OP.1524351. (2) SMITH MICHAEL EDMUND ME ID NO 4905235116080. (3) DISTRICT: PIKETBERG. POSTAL ADDRESS: POSBUS 75, GOEDVERWACHT, 7323. (4) OPERATING LICENSE CONVERSION, PERMIT NO. 501757/1 FROM SMITH MICHAEL EDMUND ME (15 X PASSENGERS, DISTRICT: PIKETBERG). (5) 1 X 15 PASSENGERS. (6) THE CONVEYANCE OF TAXI PASSENGERS. (7) AUTHORITY: Permit No. 501757/1

GOEDVERWACHT - PIKETBERG

VANAF BO-SANDSTRAAT, GOEDVERWACHT VIA KERKSTREET. RY REGUIT AAN IN ONGEMERKTE PAD TOT BY R399 T-AANSLUITING, DRAAI LINKS IN R399 EN RY REGUIT AAN TOT BY DE HOEK T-AANSLUITING. DRAAI LINKS IN R399 EN RY TOT BY R366 T-AANSLUITING. DRAAI LINKS IN R366 EN RY REGUIT AAN TOT IN LANGSTRAAT, PIKETBERG EN KEER TERUG OOR DIESELFDE ROETE.

KAPTEINSKLOOF - PIKETBERG

VRY VANAF KAPTEINSKLOOF MET ONGEMERKTE PAD TOT BY R399 T-AANSLUITING. DRAAI LINKS IN R399 EN RY REGUIT AAN TOT BY DE-HOEK T-AANSLUITING. DRAAI LINKS IN R399 EN RY REGUIT AAN TOT BY R366 T-AANSLUITING. DRAAI LINKS IN R366 EN RY REGUIT AAN TOT IN LANGSTRAAT, PIKETBERG BY TAXI-STAAANPLEK EN KEER TERUG TEENOR DIESELFDE ROETE.

PIKETBERG - OP-DIE-BERG

1. VANAF TAXI STAAANPLEK, LANGSTRAAT, PIKETBERG RY TOT BY R365. DRAAI REGS IN R365 - RY REGUIT AAN EN DRAAI LINKS IN VERSVELD-PAD TOT BY PIKET-BO-BERG. RY REGUIT AAN TOT BY VERGESIG. DRAAI REGS IN ONGEMERKTE PAD, VIA POMONA TOT BY BUGLERS POST EN KEER TERUG OOR DIESELFDE ROETE.

2. VANAF TAXI STAAANPLEK, LANGSTRAAT, PIKETBERG RY TOT BY R365. DRAAI LINKS IN R365 RY REGUIT AAN EN DRAAI LINKS IN VERSVELD PAD TOT BY PIKET-BO-BERG. RY REGUIT AAN VIA VERGESIG, VIA GENADENBERG VIA HELDERVUE/EIKEVLEI TOT BY LANGBERG-AFRIT. DRAAI LINKS IN LANGBERG-AFRIT, RY REGUIT AAN VIA HOCHLAND, VIA MOOIBERG, VIA ACHTERVLEI, VIA MORESON, VIA KLEINBEGIN, VIA ZWAANSWYK, VIA LANGBERG, VIA HOUMOED, TOT BY DRIEKOORD EN KEER TERUG OOR DIESELFDE ROETE.

3. VANAF TAXI STAAANPLEK, LANGSTRAAT, PIKETBERG RY TOT BY R365. DRAAI LINKS IN R365 RY REGUIT AAN EN DRAAI LINKS IN VERSVELD PAD TOT BY PIKET-BO-BERG. RY REGUIT AAN TOT BY STAWELKLP T-AANSLUITING, DRAAI LINKS IN ONGEMERKTE PAD EN RY VIA GROEN OASE, VIA GROENFONTEIN, VIA NEW CALEDONIA TOT BY EAGLE SPRIDE EN KEER TERUG OOR DIESELFDE ROETE.

PIKETBERG - EENDEKUIL

VANAF TAXI STAAANPLEK TE LANGSTRAAT, PIKETBERG NA KERKSTRAAT TOT BY N7 AANSLUITING, DRAAI LINKS IN N7 TOT BY ONGEMERKTE PAD, DRAAI LINKS IN ONGEMERKTE PAD TOT BY T-AANSLUITING, DRAAI LINKS IN T-AANSLUITING IN HOOFSTRAAT TOT BY TAX STAAANPLEK IN EENDEKUIL. KEER TERUG OOR DIESELFDE ROETE NA PIKETBERG.

VANAF GOEDVERWACHT VIA PIKETBERG NA BELLVILLE

VANAF BO-SANDSTRAAT, GOEDVERWACHT, RY TOT IN KERKSTRAAT, RY REGUIT AAN IN ONGEMERKTE PAD TOT BY R399 EN RY REGUIT AAN TOT BY DE HOEK-AANSLUITING. DRAAI LINKS IN R399 EN RY TOT BY R366 T-AANSLUITING, DRAAI LINKS IN R366 EN RY TOT IN LOOPSTRAAT (VIA LANGSTRAAT, NOORDSTRAAT), PIKETBERG. RY AAN MET LOOPSTRAAT EN RY TOT IN KERKSTRAAT, DRAAI LINKS IN KERKSTRAAT EN RY REGUIT AAN TOT BY N7. DRAAI REGS IN N7 EN VOLG DIE ROETE VIA MOORREESBURG, VIA MALMESBURY MET DIE KLIPHEUWELPAD (302), DRAAI REGS IN DURBANVILLE AFRIK (R302) EN RY REGUIT AAN TOT IN DURBANWEG, DURBANVILLE. DRAAI LINKS IN DURBANWEG EN RY REGUIT AAN TOT BY VOORTREKKERWEG EN RY TOT BY CHARL MALANSTRAAT. DRAAI REGS IN CHARL MALANSTRAAT EN RY REGUIT AAN TOT BY BELLVILLE TAXI STAAANPLEK EN KEER TERUG OOR DIESELFDE ROETE.

GOEDVERWACHT VIA PIKETBERG NA KAAPSTAD

VANAF BO-SANDSTRAAT, GOEDVERWACHT, RY TOT IN KERKSTRAAT, RY REGUIT AAN IN ONGEMERKTE PAD TOT BY R399 T-AANSLUITING. DRAAI LINKS IN R399 EN RY REGUIT AAN TOT BY DE HOEK AANSLUITING. DRAAI LINKS IN R399 EN RY TOT BY R366 T-AANSLUITING. DRAAI LINKS IN R366 EN RY TOT IN LOOPSTRAAT (VIA LANGSTRAAT, NOORDSTRAAT), PIKETBERG. RY AAN MET LOOPSTRAAT EN RY TOT IN KERKSTRAAT, PIKETBERG, DRAAI LINKS IN KERKSTRAAT EN RY REGUIT AAN TOT BY N7. DRAAI REGS IN N7 EN VOLG DIE ROETE VIA MOORREESBURG, VIA MLAMESBURY MET DIE N7. RY REGUIT AAN TOT BY N1. DRAAI REGS IN N1 EN RY REGUIT AAN TOT BY OSWALD

PIROWSTRAAT. DRAAI LINKS IN OSWALD PIROWSTRAAT. RY TOT BY SIR LOWRYWEG. DRAAI REGS IN SIR LOWRYWEG EN RY REGUIT AAN TOT BY DARLINGSTRAAT. DRAAI REGS IN DARLINGSTRAAT EN RY TOT BY BUITEKANTSTRAAT. DRAAI REGS IN BUITEKANTSTRAAT TOT BY TAXI STAANPLEK. KEER TERUG OOR DIESELFDE ROETE. PIKETBERG - EENDEKUIL

VANAF TAXI STAANPLEK TE LANGSTRAAT, PIKETBERG EN R365 T-AANSLUITING TOT BY R366 AANSLUITING. DRAAI REGS IN R366 TOT B T-AANSLUITING, DRAAI REGS BY T-AANSLUITING NA HOOFSTRAAT TOT BY TAXI STAANPLEK IN EENDEKUIL, KEER TERUG OOR DIESELFDE ROETE NA PIKETBERG.

PIKETBERG - PALEISHEUWEL

VANAF TAXI STAANPLEK TE LANGSTRAAT, PIKETBERG RY TOT BY R365 T-AANSLUITING. DRAAI REGS IN R365 EN RY REGUIT AAN VIA WINKELSHOEK TOT BY HET-KRUIS SYPAD AANSLUITING. DRAAI REGS BY HET-KRUIS SYPAD AANSLUITING EN RY REGUIT AAN TOT BY PALEISHEUWEL. KEER TERUG OP DIESELFDE ROETE NA PIKETBERG.

OP.1524428. (2) DAVIDOWITZ LEE-ANNE L ID NO 6204290052085. POSTAL ADDRESS: 13 CLIFFORD ROAD, SEA POINT, 8005 (4) RENEWAL OF PERMIT, PERMIT NO. 1524158/1 FROM DAVIDOWITZ LEE-ANNE L (4 X PASSENGERS, DISTRICT: CAPE TOWN). (7) AUTHORITY AS IN LAST MENTIONED PERMIT(S).

OP.1524431. (2) DAVIDOWITZ ROBERT R ID NO 5806195005082. POSTAL ADDRESS: 13 CLIFFORD ROAD, SEA POINT, 8005 (4) RENEWAL OF PERMIT, PERMIT NO. 1523146/0 FROM DAVIDOWITZ ROBERT R (9 X PASSENGERS, DISTRICT: CAPE TOWN). (7) AUTHORITY AS IN LAST MENTIONED PERMIT(S).

OP.1524437. (2) NAGEL BASIL RODNICK BR ID NO 4807035088016. (3) DISTRICT: WYNBERG. POSTAL ADDRESS: P O BOX 53215, KENILWORTH, 7780. (4) OPERATING LICENSE CONVERSION, PERMIT NO. 507838/1 FROM NAGEL BASIL RODNICK BR (15 X PASSENGERS, DISTRICT: WYNBERG). (5) 1 X 15 PASSENGERS. (6) THE CONVEYANCE OF TAXI PASSENGERS. (7) AUTHORITY:

Permit No. 507838/1

H34 RETREAT - LAVENDER HILL

FROM RETREAT STATION LEFT INTO SWAANS ROAD INTO CONCERT BOULEVARD INTO HEK ROAD INTO DEPSITON RIGHT INTO BLODE STREET, RIGHT INTO GRINDAL, LEFT INTO HEK, INTO CONCERT BOULEVARD INTO SWAANS ROAD RETREAT TAXI RANK.

I) SUBJECT TO THE CONDITION THAT UNDER SPECIAL CIRCUMSTANCES FOR SPECIAL NEED PASSENGERS IN THE EVENT OF GANG WAR, EXCESSIVE LUGGAGE/BAGGAGE RAINY DAYS THEY MAY DEVIATE WITHIN THE RESIDENTIAL AREAS UP TO 600 METRES FROM THE PRESCRIBED ROUTES.

H35 RETREAT - MONTAGUE VILLAGE

FROM RETREAT STATION, LEFT INTO SWAANS ROAD INTO CONCERT BOULEVARD, INTO HEK ROAD, INTO DESPSITON, LEFT INTO ST CHRISTOPHER AVENUE INTO ST PATRICK, LEFT INTO ST EDWARD, LEFT OR RIGHT INTO ST PATRICK, RIGHT INTO ST PETERS INTO DEPSITON, INTO HEK ROAD INTO CONCERT BOULEVARD INTO ZWAANS ROAD RETREAT STATION TAXI RANK.

I) SUBJECT TO THE CONDITION THAT UNDER SPECIAL CIRCUMSTANCES FOR SPECIAL NEED PASSENGERS IN THE EVENT OF GANG WAR, EXCESSIVE LUGGAGE/BAGGAGE RAINY DAYS THEY MAY DEVIATE WITHIN THE RESIDENTIAL AREAS UP TO 600 METRES FROM THE PRESCRIBED ROUTES.

H36 RETREAT - STEENBERG (HILLVIEW)

FROM RETREAT STATION TAXI RANK, LEFT INTO ZWAANS ROAD, INTO CONCERT BOULEVARD, INTO HEK STREET, RIGHT INTO GRINDAL, LEFT INTO BLODE, RIGHT INTO DEPSITON, LEFT INTO ST SIMON, RIGHT INTO ST CHRISTOPHER, RIGHT INTO MILITARY ROAD, LEFT INTO ST STEVENS, RIGHT INTO ST PATRICK, RIGHT INTO ST WILLIAM ROAD, LEFT INTO SWIFT ROAD, RIGHT INTO FRANCOLIN, INTO MOSSIE STREET, RIGHT INTO MILITARY ROAD, LEFT INTO GRINDAL DRIVE, LEFT INTO HEK INTO CONCERT BOULEVARD INTO SWANS ROAD RETREAT TAXI RANK.

I) SUBJECT TO THE CONDITION THAT UNDER SPECIAL CIRCUMSTANCES FOR SPECIAL NEED PASSENGERS IN THE EVENT OF GANG WAR, EXCESSIVE LUGGAGE/BAGGAGE RAINY DAYS THEY MAY DEVIATE WITHIN THE RESIDENTIAL AREAS UP TO 600 METRES FROM THE PRESCRIBED ROUTES.

H37 RETREAT - VRYGROND - STEENBERG

FROM RETREAT STATION TAXI RANK, LEFT INTO ZWAANS ROAD, INTO CONCERT BOULEVARD, RIGHT INTO PRINCE GEORGE DRIVE, LEFT INTO VRYGROND AVE, LEFT INTO TREVOR SILEUR AND TO SERVICE UNNAMED ROAD INTO DRURY ROAD, RIGHT INTO CAPRICORN BOULEVARD NORTH RIGHT INTO PRINCE GEORGE DRIVE AND LEFT INTO CONCERT BOULEVARD INTO ZWAANS ROAD RETREAT STATION TAXI RANK.

I) SUBJECT TO THE CONDITION THAT UNDER SPECIAL CIRCUMSTANCES FOR SPECIAL NEED PASSENGERS IN THE EVENT OF GANG WAR, EXCESSIVE LUGGAGE/BAGGAGE RAINY DAYS THEY MAY DEVIATE WITHIN THE RESIDENTIAL AREAS UP TO 600 METRES FROM THE PRESCRIBED ROUTES.

H38 RETREAT - WESTLAKE - RETREAT

FROM RETREAT STATION TAXI RANK, LEFT INTO ZWAANS ROAD, RIGHT INTO STATION ROAD, LEFT INTO MAIN ROAD,, RIGHT INTO STEENBERG ROAD, RIGHT INTO WESTLAKE DRIVE, LEFT INTO STIBITZ, LEFT INTO LYNX ROAD, RIGHT INTO STIBITZ ROAD, RIGHT INTO WESTLAKE DRIVE, RIGHT INTO STEENBERG ROAD, INTO POLSMOOR PRISON PARKING AREA THEN PROCEED, RIGHT INTO STEENBERG ROAD, RIGHT INTO TOKAI ROAD AT TRAFFIC CIRCLE, LEFT INTO MAIN ROAD, RIGHT INTO STATION ROAD, LEFT INTO ZWAANS ROAD RETREAT STATION TAXI RANK.

I) SUBJECT TO THE CONDITION THAT UNDER SPECIAL CIRCUMSTANCES FOR SPECIAL NEED PASSENGERS IN THE EVENT OF GANG WAR, EXCESSIVE LUGGAGE/BAGGAGE RAINY DAYS THEY MAY DEVIATE WITHIN THE RESIDENTIAL AREAS UP TO 600 METRES FROM THE PRESCRIBED ROUTES.

H39 RETREAT - WESTLAKE M3 - RETREAT

FROM RETREAT STATION, LEFT INTO ZWAANS ROAD, RIGHT INTO STATION ROAD, LEFT INTO MAIN ROAD, RIGHT INTO TOKAI ROAD, LEFT INTO SIMON VAN DER STEL FREEWAY, RIGHT INTO STEENBERG ROAD, RIGHT INTO WESTLAKE DRIVE, LEFT INTO STIBITZ ROAD, LEFT INTO LINK WAY, RIGHT INTO OLD WESTLAKE DRIVE, LEFT INTO STIBITZ ROAD, RIGHT INTO WESTLAKE DRIVE, RIGHT INTO STEENBERG ROAD, RIGHT INTO POLLSMOOR PARKING AREA AND PROCEED RIGHT INTO STEENBERG ROAD, RIGHT INTO TOKAI ROAD AT THE TRAFFIC CIRCLE, LEFT INTO MAIN ROAD, RIGHT INTO STATION ROAD, LEFT INTO ZWAANS ROAD RETREAT STATION TAXI RANK.

I) SUBJECT TO THE CONDITION THAT UNDER SPECIAL CIRCUMSTANCES FOR SPECIAL NEED PASSENGERS IN THE EVENT OF GANG WAR, EXCESSIVE LUGGAGE/BAGGAGE RAINY DAYS THEY MAY DEVIATE WITHIN THE RESIDENTIAL AREAS UP TO 600 METRES FROM THE PRESCRIBED ROUTES.

H40 RETREAT - WESTLAKE - TOKAI

FROM RETREAT STATION TAXI RANK, LEFT INTO ZWAANS ROAD, RIGHT INTO STATION ROAD, LEFT INTO MAIN ROAD, RIGHT INTO TOKAI ROAD, LEFT INTO STEENBERG ROAD AT TRAFFIC CIRCLE, LEFT INTO WESTLAKE DRIVE, RIGHT INTO STIBITZ ROAD, LEFT INTO LINK WAY, RIGHT INTO STIBITZ ROAD, RIGHT INTO WESTLAKE DRIVE, LEFT INTO STEENBERG ROAD, LEFT ONTO SIMON VAN DER STEL FREEWAY, RIGHT INTO TOKAI ROAD, LEFT INTO MAIN ROAD, RIGHT INTO STATION ROAD, LEFT INTO ZWAANS ROAD RETREAT STATION TAXI RANK.

I) SUBJECT TO THE CONDITION THAT THAT UNDER SPECIAL CIRCUMSTANCES FOR SPECIAL NEED PASSENGERS IN THE EVENT OF GANG WAR, EXCESSIVE LUGGAGE/BAGGAGE RAINY DAYS THEY MAY DEVIATE WITHIN THE RESIDENTIAL AREAS UP TO 600 METRES FROM THE PRESCRIBED ROUTES.

H41 RETREAT - STEENBERG

FROM RETREAT STATION TAXI RANK, ZWAANS ROAD, INTO CONCERT BOULEVARD, RIGHT CRADOCK ROAD, RIGHT SYMPHONY ROAD, RIGHT SIBILIUS ROAD, LEFT INTO CONCERT BOULEVARD INTO TAXI RANK.

I) SUBJECT TO THE CONDITION THAT UNDER SPECIAL CIRCUMSTANCES FOR SPECIAL NEED PASSENGERS IN THE EVENT OF GANG WAR, EXCESSIVE LUGGAGE/BAGGAGE RAINY DAYS THEY MAY DEVIATE WITHIN THE RESIDENTIAL AREAS UP TO 600 METRES FROM THE PRESCRIBED ROUTES.

H42 RETREAT - RETREAT

FROM RETREAT STATION TAXI RANK, ZWAANS ROAD INTO CONCERT BOULEVARD, RIGHT CRADOCK ROAD, LEFT INTO SYMPHONY, LEFT BOKWANE ROAD, LEFT CONCERT BOULEVARD INTO RETREAT TAXI RANK.

I) SUBJECT TO THE CONDITION THAT UNDER SPECIAL CIRCUMSTANCES FOR SPECIAL NEED PASSENGERS IN THE EVENT OF GANG WAR, EXCESSIVE LUGGAGE/BAGGAGE RAINY DAYS THEY MAY DEVIATE WITHIN THE RESIDENTIAL AREAS UP TO 600 METRES FROM THE PRESCRIBED ROUTES.

H43 RETREAT - WYNBERG

FROM RETREAT STATION TAXI RANK, LEFT INTO ZWAANS ROAD, RIGHT INTO STATION ROAD, RIGHT INTO MAIN ROAD TOWARDS WYNBERG, RIGHT INTO STATION ROAD TO WYNBERG STATION DROP-OFF ONLY, LEFT INTO MYNARD, LEFT INTO MAIN ROAD WYNBERG AND RETURN TO RETREAT STATION TAXI RANK WEST SIDE.

I) SUBJECT TO THE CONDITION THAT UNDER SPECIAL CIRCUMSTANCES FOR SPECIAL NEED PASSENGERS IN THE EVENT OF GANG WAR, EXCESSIVE LUGGAGE/BAGGAGE RAINY DAYS THEY MAY DEVIATE WITHIN THE RESIDENTIAL AREAS UP TO 600 METRES FROM THE PRESCRIBED ROUTES.

H44 RETREAT - CONSTANTIA - WYNBERG

FROM RETREAT STATION TAXI RANK, LEFT INTO ZWAANS ROAD, RIGHT INTO STATION ROAD, RIGHT INTO MAIN ROAD, LEFT INTO LADIES MILE ROAD AROUND TRAFFIC CIRCLE, INTO LADIES MILE ROAD, INTO SPAACHSMACHT ROAD, RIGHT INTO CONSTANTIA ROAD, LEFT INTO MAIN ROAD, RIGHT INTO MAIN ROAD, RIGHT INTO STATION ROAD TO WYNBERG STATION DROP-OFF ONLY, LEFT INTO MAYNARD ROAD, LEFT INTO MAIN ROAD AND RETURN ALONG MAIN ROAD TO RETREAT STATION TAXI RANK.

I) SUBJECT TO THE CONDITION THAT UNDER SPECIAL CIRCUMSTANCES FOR SPECIAL NEED PASSENGERS IN THE EVENT OF GANG WAR, EXCESSIVE LUGGAGE/BAGGAGE RAINY DAYS THEY MAY DEVIATE WITHIN THE RESIDENTIAL AREAS UP TO 600 METRES FROM

THE PRESCRIBED ROUTES.

H45 RETREAT - CONSTANTIA - WYNBERG

FROM RETREAT STATION TAXI RANK, LEFT INTO ZWAANS ROAD, RIGHT INTO STATION ROAD, LEFT INTO MAIN ROAD, RIGHT INTO TOKAI ROAD AROUND TRAFFIC CIRCLE, INTO TOKAI ROAD TO THE END OF CRASSILUSAN AND RETURN VIA ZWAANSWYK ROAD END TURN ABOUT AND RETURN VIA TOKAI ROAD, LEFT INTO ORPHEN AT TRAFFIC CIRCLE INTO SPAANSMCHT RIVER ROAD INTO SPAANSMCHT ROAD, RIGHT INTO CONSTANTIA ROAD, LEFT INTO MAIN ROAD, RIGHT INTO STATION ROAD TO WYNBERG STATION DROP-OFF ONLY, LEFT INTO MAYNARD ROAD, LEFT INTO MAIN ROAD, LEFT INTO STATION ROAD TO RETREAT STATION TAXI RANK.

1) SUBJECT TO THE CONDITION THAT UNDER SPECIAL CIRCUMSTANCES FOR SPECIAL NEED PASSENGERS IN THE EVENT OF GANG WAR, EXCESSIVE LUGGAGE/BAGGAGE RAINY DAYS THEY MAY DEVIATE WITHIN THE RESIDENTIAL AREAS UP TO 600 METRES FROM THE PRESCRIBED ROUTES.

H46 RETREAT - MUIZENBERG - FISH HOEK

FROM RETREAT STATION TAXI RANK, LEFT INTO ZWAANS ROAD, INTO CONCERT BOULEVARD, RIGHT INTO PRINCE GEORGE DRIVE, LEFT INTO BOULEVARD 'NORTH' AROUND TRAFFIC CIRCLE AT PICK 'N PAY CENTRE CAPRICORN INTO BOULEVARD NORTH, LEFT INTO PRINCE GEORGE DRIVE AROUND TRAFFIC CIRCLE INTO ROYAL ROAD, INTO BEACH ROAD, RIGHT INTO MELROSE ROAD DROP-OFF, RIGHT INTO CLARENDON, LEFT INTO ATLANTIC ROAD INTO MAIN ROAD MUIZENBERG AND ALONG MAIN ROAD, LEFT INTO SUNRAY ONTO BEACH ROAD AND DROP-OFF ONLY AT FISH HOE TAXI RANK AND RETURN RIGHT INTO STATION ROAD, RIGHT INTO MAIN ROAD FISH HOEK AND RETURN TO RETREAT STATION TAXI RANK ALONG THE MAIN ROAD.

1) SUBJECT TO THE CONDITION THAT UNDER SPECIAL CIRCUMSTANCES FOR SPECIAL NEED PASSENGERS IN THE EVENT OF GANG WAR, EXCESSIVE LUGGAGE/BAGGAGE RAINY DAYS THEY MAY DEVIATE WITHIN THE RESIDENTIAL AREAS UP TO 600 METRES FROM THE PRESCRIBED ROUTES.

H47 RETREAT - FISH HOEK

FROM RETREAT STATION TAXI RANK, LEFT INTO ZWAANS ROAD, RIGHT INTO STATION ROAD, LEFT INTO MAIN ROAD, LEFT INTO SUNRAY ROAD, FISH HOEK INTO BEACH ROAD AND DROP-OFF ONLY AT FISH HOEK TAXI RANK AND RIGHT INTO STATION ROAD AND RIGHT INTO MAIN ROAD AND RETURN TO RETREAT STATION TAXI RANK ALONG THE MAIN ROAD, NB!!! NO PICKING UP OF PASSENGERS BETWEEN MAIN ROAD MUIZENBERG AND FISH HOEK ON FORWARD AND RETURN JOURNEY.

1) SUBJECT TO THE CONDITION THAT UNDER SPECIAL CIRCUMSTANCES FOR SPECIAL NEED PASSENGERS IN THE EVENT OF GANG WAR, EXCESSIVE LUGGAGE/BAGGAGE RAINY DAYS THEY MAY DEVIATE WITHIN THE RESIDENTIAL AREAS UP TO 600 METRES FROM THE PRESCRIBED ROUTES.

OP.1524443. (2) KHATIEB FATIMA F ID NO 5308170130084. (3) DISTRICT: WYNBERG. POSTAL ADDRESS: NO.4 CRANE CRESCENT, PELICAN PARK, ZEEKOEIVLEI, 7941. (4) OPERATING LICENSE CONVERSION, PERMIT NO. 505869/1 FROM KHATIEB FATIMA F (14 X PASSENGERS, DISTRICT: WYNBERG). (5) 1 X 14 PASSENGERS. (6) THE CONVEYANCE OF TAXI PASSENGERS. (7) AUTHORITY: Permit No. 505869/1

H24 STEENBERG - HILLVIEW

FROM STEENBERG STATION TAXI RANK, HENLEY ROAD, RIGHT ONTO MILITARY ROAD, LEFT INTO ALLENBY DRIVE, RIGHT INTO SYMPHONY AVENUE, LEFT INTO SIBILIUS AVENUE, RIGHT INTO ELGAR STREET, RIGHT INTO CRADOCK ROAD, LEFT INTO SONATA STREET, RIGHT INTO BOTMA STREET, RIGHT INTO SYMPHONY AVENUE, LEFT INTO ORCHESTRA STREET, LEFT INTO BOTMA STREET, RIGHT INTO GRENS ROAD, RIGHT INTO MILITARY ROAD, LEFT INTO CONISTON AVENUE, RIGHT INTO MILITARY ROAD, RIGHT INTO PRINCE GEORGE DRIVE, LEFT INTO VRYGROND AVENUE, LEFT INTO TREVOR SILJEUR INTO PEACH ROAD, LEFT INTO DRURY ROAD INTO CAPRICORN PICK 'N PAY CENTRE TAXI RANK INTO CAPRICORN BOULEVARD NORTH, RIGHT INTO PRINCE GEORGE DRIVE, RIGHT INTO MILITARY ROAD EXTENTION, RIGHT INTO MOSSIE STREET, LEFT INTO SWIFT INTO WOODPECKER ROAD, RIGHT INTO ST. WILLIAMS, LEFT INTO ST. PATRICKS AVENUE, LEFT INTO ST. STEVENS, RIGHT INTO ST. SWITEN, RIGHT INTO ST. PETERS LEFT INTO ST. PATRICK AVENUE INTO ST. EDWARDS, LEFT INTO HILLVIEW ROAD, RIGHT INTO ST. PATRICKS INTO ST. CHRISTOPHER, LEFT INTO ST. SIMONS, RIGHT INTO DEPSIDON CRESCENT, LEFT INTO BLODE, LEFT INTO GRINDAL, RIGHT ONTO MILITARY ROAD EXTENTION INTO MILITARY ROAD, LEFT INTO HENLEY ROAD TO STEENBERG STATION TAXI RANK.

H25 STEENBERG - CAPRICORN, RETREAT

FROM STEENBERG STATION TAXI RANK, HENLEY ROAD, RIGHT INTO MILITARY ROAD, RIGHT INTO PRINCE GEORGE DRIVE, LEFT INTO VRYGROND AVENUE, LEFT INTO TREVOR SILJEUR, INTO PEACH ROAD, LEFT OR RIGHT INTO DURY ROAD INTO PICK 'N PAY CAPRICORN TAXI RANK INTO CAPRICORN BOULEVARD, RIGHT INTO PRINCE GEORGE DRIVE, LEFT INTO CONCERT BOULEVARD, INTO ZWAANS INTO STATION ROAD RETREAT TAXI RANK, WEST SIDE AND DROP-OFF ONLY AND RETURN TO STEENBERG STATION.

(I) THE AUTHORITY CONTAINED IN THIS ROUTE IS ONLY VALID WHILE A WRITTEN AGREEMENT BETWEEN PICK 'N PAY SHOPPING CENTRE PROPERTY MANAGEMENT AND

STEENBERG TAXI ASS. IS IN EXISTENCE.
H26 STEENBERG - SEAWINDS - RETREAT

FROM STEENBERG STATION TAXI RANK, HENLEY ROAD, RIGHT INTO MILITARY ROAD, RIGHT INTO PRINCE GEORGE DRIVE, LEFT INTO VRYGROND AVENUE, LEFT INTO TREVOR SILJEUR, INTO PEACH ROAD, LEFT OR RIGHT INTO DRURY ROAD INTO PICK 'N PAY CAPRICORN TAXI RANK INTO CAPRICORN BOULEVARD, RIGHT INTO PRINCE GEORGE DRIVE, RIGHT INTO MILITARY ROAD EXTENTION, LEFT INTO GRINDAL, RIGHT INTO BLODE STREET, RIGHT INTO DEPSIDON CRESCENT, LEFT INTO ST. SIMONS, RIGHT INTO ST. CHRISTOPHER, LEFT INTO ST. EDWARDS INTO ST. PATRICKS, RIGHT INTO ST. WILLIAMS, LEFT INTO SWIFT, RIGHT INTO MOSSIE STREET, RIGHT INTO MILITARY ROAD EXTENTION, LEFT INTO GRINDAL DRIVE, LEFT INTO HEK STREET INTO CONCERT BOULEVARD, INTO ZWAANS ROAD, RIGHT INTO STATION ROAD, DROP-OFF AT WEST SIDE OF RETREAT STATION ONLY AND RETURN TO STEENBERG STATION.
H27 STEENBERG - 7TH & 11TH AVENUE RETREAT

FROM STEENBERG TAXI RANK HENLEY ROAD, RIGHT INTO MILITARY ROAD EXTENTION, RIGHT INTO ST. CHRISTOPHER AVENUE, LEFT INTO ST. EDWARDS INTO ST. PATRICKS, RIGHT INTO ST. PETERS, LEFT INTO MILITARY ROAD EXTENTION, LEFT INTO ST. STEVENS ROAD, RIGHT INTO ST. PATRICKS ROAD, RIGHT INTO MOSSIE, RIGHT INTO MILITARY ROAD EXTENTION, LEFT INTO GRINDAL DRIVE, LEFT INTO HEK STREET INTO CONCERT BOULEVARD NO PASSENGERS ARE PICKED UP ON THE ROUTE BETWEEN 11TH AVENUE AND 7TH AVENUE BOTH AVENUES INCLUSIVE, RIGHT INTO 11TH AVENUE, LEFT INTO RETREAT ROAD, LEFT INTO 7TH AVENUE, RIGHT INTO CONCERT BOULEVARD, INTO ZWAANS ROAD INTO STATION ROAD, DROP-OFF ONLY AT WEST SIDE OF RETREAT STATION AND RETURN TO STEENBERG STATION.

(I) NO PASSENGERS ARE PICKED UP ON THE ROUTE BETWEEN 11TH AVENUE AND 7TH AVENUE BOTH AVENUES INCLUSIVE.

H28 STEENBERG - WESTLAKE - BLUE ROUTE

FROM STEENBERG TAXI RANK, HENLEY ROAD, LEFT INTO MILITARY ROAD, LEFT ONTO MAIN ROAD, RIGHT ONTO STEENBERG ROAD, RIGHT INTO WESTLAKE DRIVE, LEFT INTO STIBITZ INTO LYNX ROAD, RIGHT ONTO OLD WESTLAKE DRIVE, LEFT INTO STIBITZ, RIGHT INTO WESTLAKE DRIVE, RIGHT INTO STEENBERG AROUND TRAFFIC CIRCLE, RIGHT INTO TOKAI ROAD, LEFT INTO KAIZER RIVER ROAD, RIGHT INTO BLUE ROUTE SHOPPING CENTRE TAXI RANK AND RETURN.

(I) SUBJECT TO THE CONDITION THAT THE AUTHORITY CONTAINED IN THIS ROUTE IS ONLY VALID WHILE A WRITTEN AGREEMENT BETWEEN BLUE ROUTE SHOPPING MALL - BLUE ROUTE PROPERTY MANAGERS (PTY) LTD AND STEENBERG TAXI ASS. IN EXISTENCE.

H29 STEENBERG - BLUE ROUTE, TOKAI

FROM STEENBERG STATION TAXI RANK, LEFT INTO MILITARY ROAD, RIGHT INTO CELIE ROAD, LEFT INTO HONEYWELL ROAD, RIGHT INTO MAIN ROAD, LEFT INTO TOKAI ROAD, RIGHT INTO KAIZER RIVER ROAD, RIGHT INTO BLUE ROUTE SHOPPING CENTRE TAXI RANK AND RETURN.

(I) SUBJECT TO THE CONDITION THAT THE AUTHORITY CONTAINED IN THIS ROUTE IS ONLY VALID WHILE A WRITTEN AGREEMENT THAT EXISTS BETWEEN BLUE ROUTE SHOPPING MALL - BLUE ROUTE PROPERTY MANAGERS (PTY) LTD AND STEENBERG TAXI ASSOCIATION IS IN EXISTENCE.

H30 STEENBERG - MUIZENBERG

FROM STEENBERG TAXI RANK HENLEY ROAD, RIGHT INTO MILITARY ROAD, RIGHT INTO PRINCE GEORGE DRIVE, LEFT INTO PICK 'N PAY SHOPPING CENTRE CAPRICORN TAXI RANK, INTO CAPRICORN BOULEVARD NORTH, LEFT ONTO PRINCE GEORGE DRIVE, RIGHT AT TRAFFIC CIRCLE INTO ROYAL ROAD INTO BEACH ROAD, RIGHT INTO MELROSE ROAD TO PICK UP AND DROP OFF SIGN SITUATED IN MELROSE ROAD AND RETURN TO STEENBERG TAXI RANK.

H31 STEENBERG - GRASSY PARK

FROM TAXI RANK AT STEENBERG RAILWAY STATION, INTO HENLEY ROAD, RIGHT INTO MILITARY ROAD, LEFT INTO ORCHESTRA STREET, RIGHT INTO SYMPHONY AVENUE, LEFT INTO CRADOCK ROAD, RIGHT SONATA STREET, RIGHT INTO CONCERT BOULEVARD, LEFT INTO PRINCE GEORGE DRIVE, RIGHT INTO 5TH AVENUE, TO TAXI RANK AT BUSY CORNER, GRASSY PARK DROP-OFF ONLY AND RETURN AS FOLLOWS: ALONG 5TH AVENUE, INTO RETREAT ROAD, RIGHT TANA ROAD INTO LOMAN ROAD, LEFT INTO CHAD ROAD, INTO FLORA ROAD BACK TO STEENBERG STATION TAXI RANK.

ROUTES ARE SUBJECT TO THE FOLLOWING CONDITIONS:

- (A) THAT NO PASSENGERS ARE PICKED UP AT ANY OTHER TAXI RANK.
- (B) THE VEHICLE MUST BE REGISTERED IN THE NAME OF THE OPERATING LICENCE HOLDER.
- (C) THE HOLDER OF THIS OPERATING LICENCE IS PROHIBITED FROM ENTERING INTO ANY AGREEMENT WHEREBY ANOTHER PARTY IS PERMITTED TO UNDERTAKE ROAD TRANSPORTATION FOR OWN GAIN UNDER AUTHORITY OF THIS OPERATING LICENCE.
- (D) THE COMPLETE ROUTE MUST BE TRAVERSED AND NOT ONLY A PORTION OF IT.

OP.1524445. (2) ABRAHAMS MOEGAMAT TORIEK MT ID NO 7302125146087. (3) DISTRICT: WYNBERG. POSTAL ADDRESS: 18A LIME ROAD, PARKWOOD ESTATE, PARK

WOOD, 7945. (4) OPERATING LICENSE CONVERSION, PERMIT NO. 503702/7 FROM ABRAHAMS MOEGAMAT TORIEK MT (15 X PASSENGERS, DISTRICT: WYNBERG). (5) 1 X 15 PASSENGERS. (6) THE CONVEYANCE OF TAXI PASSENGERS. (7) AUTHORITY: Permit No. 503702/7

I59 - RETREAT - RETREAT STATION

FROM CORNER OF PETER CHARLES STREET EN ELEVENTH AVENUE, RETREAT, LEFT INTO CONCERT BOULEVARD, LEFT INTO PRINCE GEORGE DRIVE, RIGHT INTO 5TH AVENUE, GRASSY PARK, UP RETREAT ROAD, RIGHT INTO TANA ROAD, INTO LOMAN ROAD, LEFT INTO CHAD ROAD, TO RETREAT RAILWAY STATION RANK EAST SIDE AND RETURN AS FOLLOWS: INTO CHAD, INTO ONTORIO ROAD, INTO FLORA ROAD, LEFT INTO MILITARY ROAD, LEFT INTO ORCHESTRA ROAD, RIGHT INTO SYMPHONY AVENUE, LEFT INTO CRADOCK ROAD, RIGHT INTO SONATA AVENUE TO CORNER OF PETER CHARLES STREET AND ELEVENTH AVENUE.

OP.1524534. (2) ERASMUS IVAN FREDERICK IF ID NO 6006095208014. (3) DISTRICT: MALMESBURY. POSTAL ADDRESS: 126 WINKELSTRAAT, ABBOTSDALE, 7301. (4) OPERATING LICENSE CONVERSION, PERMIT NO. 508094/1 FROM ERASMUS IVAN FREDERICK IF (15 X PASSENGERS, DISTRICT: MALMESBURY). (5) 1 X 15 PASSENGERS. (6) THE CONVEYANCE OF TAXI PASSENGERS. (7) AUTHORITY: Permit No. 508094/1

701 - MALMESBURY - WESBANK MALMESBURY

VANAF TAXI STAANPLEK TE TUINSTRAAT MALMESBURY, REGS IN BOKOMOWEG, LINKS IN DARLINGWEG NA PUNT GELEE BINNE DIE WOONGEBIED VAN WESBANK GELEE BINNE DIE MUNISIPALE GEBIED VAN MALMESBURY EN TERUG.

OP.1524545. (2) DANIELS MERVIN ALFRED MA ID NO 6103235027089. (3) DISTRICT: WYNBERG. POSTAL ADDRESS: 7 NECTAR ROAD, STEENBERG, 7945 C/O MR J J MAANS P O BOX 39259, CAPRI CORN SQUARE, MUIZENBERG, 7950. (4) OPERATING LICENSE CONVERSION, PERMIT NO. 507358/2 FROM DANIELS MERVIN ALFRED MA (14 X PASSENGERS, DISTRICT: WYNBERG). (5) 1 X 14 PASSENGERS. (6) THE CONVEYANCE OF TAXI PASSENGERS. (7) AUTHORITY:

Permit No. 507358/2

H34 RETREAT - LAVENDER HILL

FROM RETREAT STATION LEFT INTO SWAANS ROAD INTO CONCERT BOULEVARD INTO HEK ROAD INTO DEPSITON RIGHT INTO BLODE STREET, RIGHT INTO GRINDAL, LEFT INTO HEK, INTO CONCERT BOULEVARD INTO SWAANS ROAD RETREAT TAXI RANK.
I) SUBJECT TO THE CONDITION THAT UNDER SPECIAL CIRCUMSTANCES FOR SPECIAL NEED PASSENGERS IN THE EVENT OF GANG WAR, EXCESSIVE LUGGAGE/BAGGAGE RAINY DAYS THEY MAY DEVIATE WITHIN THE RESIDENTIAL AREAS UP TO 600 METRES FROM THE PRESCRIBED ROUTES.

H35 RETREAT - MONTAGUE VILLAGE

FROM RETREAT STATION, LEFT INTO SWAANS ROAD INTO CONCERT BOULEVARD, INTO HEK ROAD, INTO DESPSITON, LEFT INTO ST CHRISTOPHER AVENUE INTO ST PATRICK, LEFT INTO ST EDWARD, LEFT OR RIGHT INTO ST PATRICK, RIGHT INTO ST PETERS INTO DEPSITON, INTO HEK ROAD INTO CONCERT BOULEVARD INTO ZWAANS ROAD RETREAT STATION TAXI RANK.

I) SUBJECT TO THE CONDITION THAT UNDER SPECIAL CIRCUMSTANCES FOR SPECIAL NEED PASSENGERS IN THE EVENT OF GANG WAR, EXCESSIVE LUGGAGE/BAGGAGE RAINY DAYS THEY MAY DEVIATE WITHIN THE RESIDENTIAL AREAS UP TO 600 METRES FROM THE PRESCRIBED ROUTES.

H36 RETREAT - STEENBERG (HILLVIEW)

FROM RETREAT STATION TAXI RANK, LEFT INTO ZWAANS ROAD, INTO CONCERT BOULEVARD, INTO HEK STREET, RIGHT INTO GRINDAL, LEFT INTO BLODE, RIGHT INTO DEPSITON, LEFT INTO ST SIMON, RIGHT INTO ST CHRISTOPHER, RIGHT INTO MILITARY ROAD, LEFT INTO ST STEVENS, RIGHT INTO ST PATRICK, RIGHT INTO ST WILLIAM ROAD, LEFT INTO SWIFT ROAD, RIGHT INTO FRANCOLIN, INTO MOSSIE STREET, RIGHT INTO MILITARY ROAD, LEFT INTO GRINDAL DRIVE, LEFT INTO HEK INTO CONCERT BOULEVARD INTO SWAANS ROAD RETREAT TAXI RANK.

I) SUBJECT TO THE CONDITION THAT UNDER SPECIAL CIRCUMSTANCES FOR SPECIAL NEED PASSENGERS IN THE EVENT OF GANG WAR, EXCESSIVE LUGGAGE/BAGGAGE RAINY DAYS THEY MAY DEVIATE WITHIN THE RESIDENTIAL AREAS UP TO 600 METRES FROM THE PRESCRIBED ROUTES.

H37 RETREAT - VRYGROND - STEENBERG

FROM RETREAT STATION TAXI RANK, LEFT INTO ZWAANS ROAD, INTO CONCERT BOULEVARD, RIGHT INTO PRINCE GEORGE DRIVE, LEFT INTO VRYGROND AVE, LEFT INTO TREVOR SILEUR AND TO SERVICE UNNAMED ROAD INTO DRURY ROAD, RIGHT INTO CAPRICORN BOULEVARD NORTH RIGHT INTO PRINCE GEORGE DRIVE AND LEFT INTO CONCERT BOULEVARD INTO ZWAANS ROAD RETREAT STATION TAXI RANK.

I) SUBJECT TO THE CONDITION THAT UNDER SPECIAL CIRCUMSTANCES FOR SPECIAL NEED PASSENGERS IN THE EVENT OF GANG WAR, EXCESSIVE LUGGAGE/BAGGAGE RAINY DAYS THEY MAY DEVIATE WITHIN THE RESIDENTIAL AREAS UP TO 600 METRES FROM THE PRESCRIBED ROUTES.

H38 RETREAT - WESTLAKE - RETREAT

FROM RETREAT STATION TAXI RANK, LEFT INTO ZWAANS ROAD, RIGHT INTO STATION ROAD, LEFT INTO MAIN ROAD,, RIGHT INTO STEENBERG ROAD, RIGHT INTO WESTLAKE DRIVE, LEFT INTO STIBITZ, LEFT INTO LYNX ROAD, RIGHT INTO STIBITZ ROAD, RIGHT INTO WESTLAKE DRIVE, RIGHT INTO STEENBERG ROAD, INTO POLSMOOR PRISON PARKING AREA THEN PROCEED, RIGHT INTO STEENBERG ROAD, RIGHT INTO TOKAI ROAD AT TRAFFIC CIRCLE, LEFT INTO MAIN ROAD, RIGHT INTO STATION ROAD, LEFT INTO ZWAANS ROAD RETREAT STATION TAXI RANK.

1) SUBJECT TO THE CONDITION THAT UNDER SPECIAL CIRCUMSTANCES FOR SPECIAL NEED PASSENGERS IN THE EVENT OF GANG WAR, EXCESSIVE LUGGAGE/BAGGAGE RAINY DAYS THEY MAY DEVIATE WITHIN THE RESIDENTIAL AREAS UP TO 600 METRES FROM THE PRESCRIBED ROUTES.

H39 RETREAT - WESTLAKE M3 - RETREAT

FROM RETREAT STATION, LEFT INTO ZWAANS ROAD, RIGHT INTO STATION ROAD, LEFT INTO MAIN ROAD, RIGHT INTO TOKAI ROAD, LEFT INTO SIMON VAN DER STEL FREEWAY, RIGHT INTO STEENBERG ROAD, RIGHT INTO WESTLAKE DRIVE, LEFT INTO STIBITZ ROAD, LEFT INTO LINK WAY, RIGHT INTO OLD WESTLAKE DRIVE, LEFT INTO STIBITZ ROAD, RIGHT INTO WESTLAKE DRIVE, RIGHT INTO STEENBERG ROAD, RIGHT INTO POLSMOOR PARKING AREA AND PROCEED RIGHT INTO STEENBERG ROAD, RIGHT INTO TOKAI ROAD AT THE TRAFFIC CIRCLE, LEFT INTO MAIN ROAD, RIGHT INTO STATION ROAD, LEFT INTO ZWAANS ROAD RETREAT STATION TAXI RANK.

1) SUBJECT TO THE CONDITION THAT UNDER SPECIAL CIRCUMSTANCES FOR SPECIAL NEED PASSENGERS IN THE EVENT OF GANG WAR, EXCESSIVE LUGGAGE/BAGGAGE RAINY DAYS THEY MAY DEVIATE WITHIN THE RESIDENTIAL AREAS UP TO 600 METRES FROM THE PRESCRIBED ROUTES.

H40 RETREAT - WESTLAKE - TOKAI

FROM RETREAT STATION TAXI RANK, LEFT INTO ZWAANS ROAD, RIGHT INTO STATION ROAD, LEFT INTO MAIN ROAD, RIGHT INTO TOKAI ROAD, LEFT INTO STEENBERG ROAD AT TRAFFIC CIRCLE, LEFT INTO WESTLAKE DRIVE, RIGHT INTO STIBITZ ROAD, LEFT INTO LINK WAY, RIGHT INTO STIBITZ ROAD, RIGHT INTO WESTLAKE DRIVE, LEFT INTO STEENBERG ROAD, LEFT ONTO SIMON VAN DER STEL FREEWAY, RIGHT INTO TOKAI ROAD, LEFT INTO MAIN ROAD, RIGHT INTO STATION ROAD, LEFT INTO ZWAANS ROAD RETREAT STATION TAXI RANK.

1) SUBJECT TO THE CONDITION THAT THAT UNDER SPECIAL CIRCUMSTANCES FOR SPECIAL NEED PASSENGERS IN THE EVENT OF GANG WAR, EXCESSIVE LUGGAGE/BAGGAGE RAINY DAYS THEY MAY DEVIATE WITHIN THE RESIDENTIAL AREAS UP TO 600 METRES FROM THE PRESCRIBED ROUTES.

H41 RETREAT - STEENBERG

FROM RETREAT STATION TAXI RANK, ZWAANS ROAD, INTO CONCERT BOULEVARD, RIGHT CRADOCK ROAD, RIGHT SYMPHONY ROAD, RIGHT SIBILIUS ROAD, LEFT INTO CONCERT BOULEVARD INTO TAXI RANK.

1) SUBJECT TO THE CONDITION THAT UNDER SPECIAL CIRCUMSTANCES FOR SPECIAL NEED PASSENGERS IN THE EVENT OF GANG WAR, EXCESSIVE LUGGAGE/BAGGAGE RAINY DAYS THEY MAY DEVIATE WITHIN THE RESIDENTIAL AREAS UP TO 600 METRES FROM THE PRESCRIBED ROUTES.

H42 RETREAT - RETREAT

FROM RETREAT STATION TAXI RANK, ZWAANS ROAD INTO CONCERT BOULEVARD, RIGHT CRADOCK ROAD, LEFT INTO SYMPHONY, LEFT BOKWANE ROAD, LEFT CONCERT BOULEVARD INTO RETREAT TAXI RANK.

1) SUBJECT TO THE CONDITION THAT UNDER SPECIAL CIRCUMSTANCES FOR SPECIAL NEED PASSENGERS IN THE EVENT OF GANG WAR, EXCESSIVE LUGGAGE/BAGGAGE RAINY DAYS THEY MAY DEVIATE WITHIN THE RESIDENTIAL AREAS UP TO 600 METRES FROM THE PRESCRIBED ROUTES.

H43 RETREAT - WYNBERG

FROM RETREAT STATION TAXI RANK, LEFT INTO ZWAANS ROAD, RIGHT INTO STATION ROAD, RIGHT INTO MAIN ROAD TOWARDS WYNBERG, RIGHT INTO STATION ROAD TO WYNBERG STATION DROP-OFF ONLY, LEFT INTO MYNARD, LEFT INTO MAIN ROAD WYNBERG AND RETURN TO RETREAT STATION TAXI RANK WEST SIDE.

1) SUBJECT TO THE CONDITION THAT UNDER SPECIAL CIRCUMSTANCES FOR SPECIAL NEED PASSENGERS IN THE EVENT OF GANG WAR, EXCESSIVE LUGGAGE/BAGGAGE RAINY DAYS THEY MAY DEVIATE WITHIN THE RESIDENTIAL AREAS UP TO 600 METRES FROM THE PRESCRIBED ROUTES.

H44 RETREAT - CONSTANTIA - WYNBERG

FROM RETREAT STATION TAXI RANK, LEFT INTO ZWAANS ROAD, RIGHT INTO STATION ROAD, RIGHT INTO MAIN ROAD, LEFT INTO LADIES MILE ROAD AROUND TRAFFIC CIRCLE, INTO LADIES MILE ROAD, INTO SPAACHSMACHT ROAD, RIGHT INTO CONSTANTIA ROAD, LEFT INTO MAIN ROAD, RIGHT INTO MAIN ROAD, RIGHT INTO STATION ROAD TO WYNBERG STATION DROP-OFF ONLY, LEFT INTO MAYNARD ROAD, LEFT INTO MAIN ROAD AND RETURN ALONG MAIN ROAD TO RETREAT STATION TAXI RANK.

1) SUBJECT TO THE CONDITION THAT UNDER SPECIAL CIRCUMSTANCES FOR SPECIAL NEED PASSENGERS IN THE EVENT OF GANG WAR, EXCESSIVE LUGGAGE/BAGGAGE RAINY

DAYS THEY MAY DEVIATE WITHIN THE RESIDENTIAL AREAS UP TO 600 METRES FROM THE PRESCRIBED ROUTES.

H45 RETREAT - CONSTANTIA - WYNBERG

FROM RETREAT STATION TAXI RANK, LEFT INTO ZWAANS ROAD, RIGHT INTO STATION ROAD, LEFT INTO MAIN ROAD, RIGHT INTO TOKAI ROAD AROUND TRAFFIC CIRCLE, INTO TOKAI ROAD TO THE END OF CRASSILUSAN AND RETURN VIA ZWAANSWYK ROAD END TURN ABOUT AND RETURN VIA TOKAI ROAD, LEFT INTO ORPHEN AT TRAFFIC CIRCLE INTO SPAANSMCHT RIVER ROAD INTO SPAANSMACHT ROAD, RIGHT INTO CONSTANTIA ROAD, LEFT INTO MAIN ROAD, RIGHT INTO STATION ROAD TO WYNBERG STATION DROP-OFF ONLY, LEFT INTO MAYNARD ROAD, LEFT INTO MAIN ROAD, LEFT INTO STATION ROAD TO RETREAT STATION TAXI RANK.

I) SUBJECT TO THE CONDITION THAT UNDER SPECIAL CIRCUMSTANCES FOR SPECIAL NEED PASSENGERS IN THE EVENT OF GANG WAR, EXCESSIVE LUGGAGE/BAGGAGE RAINY DAYS THEY MAY DEVIATE WITHIN THE RESIDENTIAL AREAS UP TO 600 METRES FROM THE PRESCRIBED ROUTES.

H46 RETREAT - MUIZENBERG - FISH HOEK

FROM RETREAT STATION TAXI RANK, LEFT INTO ZWAANS ROAD, INTO CONCERT BOULEVARD, RIGHT INTO PRINCE GEORGE DRIVE, LEFT INTO BOULEVARD 'NORTH' AROUND TRAFFIC CIRCLE AT PICK 'N PAY CENTRE CAPRICORN INTO BOULEVARD NORTH, LEFT INTO PRINCE GEORGE DRIVE AROUND TRAFFIC CIRCLE INTO ROYAL ROAD, INTO BEACH ROAD, RIGHT INTO MELROSE ROAD DROP-OFF, RIGHT INTO CLARENDON, LEFT INTO ATLANTIC ROAD INTO MAIN ROAD MUIZENBERG AND ALONG MAIN ROAD, LEFT INTO SUNRAY ONTO BEACH ROAD AND DROP-OFF ONLY AT FISH HOE TAXI RANK AND RETURN RIGHT INTO STATION ROAD, RIGHT INTO MAIN ROAD FISH HOEK AND RETURN TO RETREAT STATION TAXI RANK ALONG THE MAIN ROAD.

I) SUBJECT TO THE CONDITION THAT UNDER SPECIAL CIRCUMSTANCES FOR SPECIAL NEED PASSENGERS IN THE EVENT OF GANG WAR, EXCESSIVE LUGGAGE/BAGGAGE RAINY DAYS THEY MAY DEVIATE WITHIN THE RESIDENTIAL AREAS UP TO 600 METRES FROM THE PRESCRIBED ROUTES.

H47 RETREAT - FISH HOEK

FROM RETREAT STATION TAXI RANK, LEFT INTO ZWAANS ROAD, RIGHT INTO STATION ROAD, LEFT INTO MAIN ROAD, LEFT INTO SUNRAY ROAD, FISH HOEK INTO BEACH ROAD AND DROP-OFF ONLY AT FISH HOEK TAXI RANK AND RIGHT INTO STATION ROAD AND RIGHT INTO MAIN ROAD AND RETURN TO RETREAT STATION TAXI RANK ALONG THE MAIN ROAD, NB!!! NO PICKING UP OF PASSENGERS BETWEEN MAIN ROAD MUIZENBERG AND FISH HOEK ON FORWARD AND RETURN JOURNEY.

I) SUBJECT TO THE CONDITION THAT UNDER SPECIAL CIRCUMSTANCES FOR SPECIAL NEED PASSENGERS IN THE EVENT OF GANG WAR, EXCESSIVE LUGGAGE/BAGGAGE RAINY DAYS THEY MAY DEVIATE WITHIN THE RESIDENTIAL AREAS UP TO 600 METRES FROM THE PRESCRIBED ROUTES.

OP.1524561. (2) SACCO ABRAHAM LOUIS AL ID NO 4611015178080. POSTAL ADDRESS: P O BOX 2457, CAPE TOWN, 8000 (4) RENEWAL OF PERMIT, PERMIT NO. 1525381/0 FROM SACCO ABRAHAM LOUIS AL (4 X PASSENGERS, DISTRICT: CAPE TOWN). (7) AUTHORITY AS IN LAST MENTIONED PERMIT(S).

OP.1524565. (2) ADAMS NEWTON EDWIN NE ID NO 6701175171013. POSTAL ADDRESS: 44 DR MALAN CRESCENT, BROOKLYN, 7405 (4) RENEWAL OF PERMIT, PERMIT NO. 1525518/0 FROM ADAMS NEWTON EDWIN NE (3 X PASSENGERS, DISTRICT: CAPE TOWN). (7) AUTHORITY AS IN LAST MENTIONED PERMIT(S).

OP.1524582. (2) SANTOS EXPRESS CC ID NO 971617623. POSTAL ADDRESS: PRIVATE BAG X5, SUITE 254, MOSSELBAAI, 6500 (4) RENEWAL OF PERMIT, PERMIT NO. 1525887/0 FROM SANTOS EXPRESS CC (74 X PASSENGERS, DISTRICT: MOSSELBAAI). (7) AUTHORITY AS IN LAST MENTIONED PERMIT(S).

OP.1524605. (2) BAYLY MARK JONATHAN MJ ID NO 7011205046089. POSTAL ADDRESS: 35 AINTREE MEWS, MILNERTON RIVE, MILNERTON, 7441 (4) RENEWAL OF PERMIT, PERMIT NO. 1524775/0 FROM BAYLY MARK JONATHAN MJ (7 X PASSENGERS, DISTRICT: CAPE TOWN). (7) AUTHORITY AS IN LAST MENTIONED PERMIT(S).

OP.1524612. (2) DUE SOUTH HIKES & TOURS CC ID NO 200100144623. POSTAL ADDRESS: 1 VAN PASSEL STREET, BOTHASIG, 7441 (4) RENEWAL OF PERMIT, PERMIT NO. 1521922/1 FROM DUE SOUTH HIKES & TOURS CC (8 X PASSENGERS, DISTRICT: STRAND). (7) AUTHORITY AS IN LAST MENTIONED PERMIT(S).

OP.1524613. (2) ONCKER JAN JOHANNES JAKOBUS JJJ ID NO 5804065151084. POSTAL ADDRESS: PARKSTRAAT 65, BREDASDORP, 7280 (4) RENEWAL OF PERMIT, PERMIT NO. 1524415/0 FROM ONCKER JAN JOHANNES JAKOBUS JJJ (9 X PASSENGERS, DISTRICT: BREDASDORP). (7) AUTHORITY AS IN LAST MENTIONED PERMIT(S).

OP.1524616. (2) DE WET BERNARD LESLIE BL ID NO 5909235212088. (3) DISTRICT: BELLVILLE. POSTAL ADDRESS: 10 DA GAMA CRESCENT, EXT 13, BELHAR, 7507. (4) OPERATING LICENSE CONVERSION, PERMIT NO. 503462/0 FROM DE WET

BERNARD LESLIE BL (14 X PASSENGERS, DISTRICT: BELLVILLE). (5) 1 X 14 PASSENGERS. (6) THE CONVEYANCE OF TAXI PASSENGERS. (7) AUTHORITY: Permit No. 503462/0

H11 - UNIBELL RAILWAY STATION - PAROW RAILWAY STATION

FROM TAXI RANK AT UNIBELL STATION IN KERN STREET, LEFT INTO ERICA DRIVE, RIGHT INTO BELHAR DRIVE INTO MAIN ROAD, LEFT INTO VOORBRUG ROAD, LEFT INTO MAIN ROAD, LEFT INTO MANGO STREET, RIGHT INTO MAIN ROAD ACROSS STELLENBOSCH ARTERIAL, INTO BELHAR DRIVE, LEFT INTO BLOEMENDAL STREET, LEFT INTO BATAVIA STREET, RIGHT INTO DE MIST AVENUE, RIGHT INTO ANREITH AVENUE, RIGHT INTO ALABAMA AVENUE, LEFT INTO BATAVIA STREET, LEFT INTO HEERENGRACHT AVENUE, LEFT INTO ERICA STREET, LEFT INTO CHESTNUT WAY ACROSS ERICA DRIVE, INTO AKKERBOOM ROAD, ACROSS MODDERDAM ROAD, INTO DE LA REY ROAD, LEFT INTO MARK STREET, RIGHT INTO CONNAUGHT ROAD TO THE SOUTH SIDE PAROW RAILWAY STATION DROPP-OFF ONLY AND RETURN SUBJECT TO THE CONDITION THAT PASSENGERS WILL ONLY BE PICKED UP AFTER THE INTERSECTION FRANSIE VAN ZYL/DE LA REY.

598 - UNIBELL - VOORBRUG DELFT

VANAF UNIBELL SPOORWEGSTASIE UNIBELL, IN PRTONWEG TOT BY AANSLUITING BY ERICA RYLAAN, LINKS IN ERICA RYLAAN, REGS IN BELHAR RYLAAN, OOR STELLENBOSCH ARTERIAL RYLAAN, IN DELFT HOOFWEG EN HOU AAN TOT BY TAXI STAANPLEK OP DIE LINKERKANT TE VOORBRUG DELFT EN TERUG OOR DIESELFDE ROETE. F1 - UNIBELL - ELSIESRIVIER

VANAF TAXIS TAANPLEK TE UNIBELL SPOORWEGSTASIE UNITBELL, IN KERN SINGEL, LINKS IN ERICA RYLAAN, REGS IN BELHAR RYLAAN, IN HOOFWEG, LINKS IN VOORBRUGWEG, LINKS IN HOOFWEG, LINKS IN MANGOSTRAAT, REGS IN HOOFWEG WAT BELHAR RYLAAN WORD, LINKS IN ERICA RYLAAN, LINKS IN CHESTNUTWEG, LINKS IN MODDERDAMWEG, REGS IN 35STE LAAN, LINKS IN OWENWEG, REGS IN HALTWEG TOT BY ELSIESRIVIER SPOORWEGSTASIE ELSIESRIVIER EN TERUG OOR DIESELFDE ROETE. G35 - UNIBELL - BELLVILLE

FROM TAXI RANK IN UNIBELL, RIGHT INTO FERN CRESCENT, LEFT INTO ERICA DRIVE, RIGHT INTO BUITENGRACHT WAY, RIGHT INTO BATAVIA ROAD, LEFT INTO ALABAMA WAY, LEFT INTO BELHAR DRIVE, RIGHT INTO ST. VINCENT DRIVE, RIGHT INTO PROSPECT WAY, LEFT INTO ARUNDEL DRIVE, ACROSS BELHAR DRIVE, INTO BLOEMENDAL STREET, RIGHT INTO HANOVER WAY WHICH BECOMES HUGUENOT WAY, ALONG HUGUENOTE WAY, RIGHT INTO DE MIST STREET, RIGHT INTO ANREITH WAY, LEFT INTO HAARLEM ROAD, RIGHT INTO ADAM TAS, LEFT INTO SONATA WAY, RIGHT INTO SYMPHONY WAY, LEFT INTO CHESTNUT WAY, ALONG CHESTNUT WAY WHICH BECOMES AKKERBOOM WAY, RIGHT INTO AMENDEL ROAD, RIGHT INTO MODDERDAM ROAD, LEFT INTO BELLRAIL ROAD, LEFT ONTO CHARL MALAN STREET TO TAXI RANK AT BELLVILLE RAILWAY STATION BELLVILLE AND RETURN LONG THE SAME ROUTE.

OP.1524622. (2) GRS SOUTHERN AFRICAN TOURS CC ID NO 902191023. POSTAL ADDRESS: P.O. BOX 166, GREEN POINT, 8051 (4) RENEWAL OF PERMIT, PERMIT NO. 1525203/0 FROM GRS SOUTHERN AFRICAN TOURS CC (4 X PASSENGERS, DISTRICT: CAPE TOWN). (7) AUTHORITY AS IN LAST MENTIONED PERMIT(S).

OP.1524623. (2) GRS SOUTHERN AFRICAN TOURS CC ID NO 902191023. POSTAL ADDRESS: P.O. BOX 166, GREEN POINT, 8051 (4) RENEWAL OF PERMIT, PERMIT NO. 1523752/0 FROM GRS SOUTHERN AFRICAN TOURS CC (4 X PASSENGERS, DISTRICT: CAPE TOWN). (7) AUTHORITY AS IN LAST MENTIONED PERMIT(S).

OP.1524666. (2) MAANS JOHANNES JACOBUS JJ ID NO 5705015074080. (3) DISTRICT: WYNBERG. POSTAL ADDRESS: P.O. BOX 39259, LAVENDER HILL, 7948. (4) OPERATING LICENSE CONVERSION, PERMIT NO. 508520/3 FROM MAANS JOHANNES JACOBUS JJ (15 X PASSENGERS, DISTRICT: WYNBERG). (5) 1 X 15 PASSENGERS. (6) THE CONVEYANCE OF TAXI PASSENGERS. (7) AUTHORITY:

Permit No. 508520/3
H34 RETREAT - LAVENDER HILL

FROM RETREAT STATION LEFT INTO SWAANS ROAD INTO CONCERT BOULEVARD INTO HEK ROAD INTO DEPSITON RIGHT INTO BLODE STREET, RIGHT INTO GRINDAL, LEFT INTO HEK, INTO CONCERT BOULEVARD INTO SWAANS ROAD RETREAT TAXI RANK.

1) SUBJECT TO THE CONDITION THAT UNDER SPECIAL CIRCUMSTANCES FOR SPECIAL NEED PASSENGERS IN THE EVENT OF GANG WAR, EXCESSIVE LUGGAGE/BAGGAGE RAINY DAYS THEY MAY DEViate WITHIN THE RESIDENTIAL AREAS UP TO 600 METRES FROM THE PRESCRIBED ROUTES.

H35 RETREAT - MONTAGUE VILLAGE

FROM RETREAT STATION, LEFT INTO SWAANS ROAD INTO CONCERT BOULEVARD, INTO HEK ROAD, INTO DESPSITON, LEFT INTO ST CHRISTOPHER AVENUE INTO ST PATRICK, LEFT INTO ST EDWARD, LEFT OR RIGHT INTO ST PATRICK, RIGHT INTO ST PETERS INTO DEPSITON, INTO HEK ROAD INTO CONCERT BOULEVARD INTO ZWAANS ROAD RETREAT STATION TAXI RANK.

1) SUBJECT TO THE CONDITION THAT UNDER SPECIAL CIRCUMSTANCES FOR SPECIAL NEED PASSENGERS IN THE EVENT OF GANG WAR, EXCESSIVE LUGGAGE/BAGGAGE RAINY

DAYS THEY MAY DEVIATE WITHIN THE RESIDENTIAL AREAS UP TO 600 METRES FROM THE PRESCRIBED ROUTES.

H36 RETREAT - STEENBERG (HILLVIEW)

FROM RETREAT STATION TAXI RANK, LEFT INTO ZWAANS ROAD, INTO CONCERT BOULEVARD, INTO HEK STREET, RIGHT INTO GRINDAL, LEFT INTO BLODE, RIGHT INTO DEPSITON, LEFT INTO ST SIMON, RIGHT INTO ST CHRISTOPHER, RIGHT INTO MILITARY ROAD, LEFT INTO ST STEVENS, RIGHT INTO ST PATRICK, RIGHT INTO ST WILLIAM ROAD, LEFT INTO SWIFT ROAD, RIGHT INTO FRANCOLIN, INTO MOSSIE STREET, RIGHT INTO MILITARY ROAD, LEFT INTO GRINDAL DRIVE, LEFT INTO HEK INTO CONCERT BOULEVARD INTO SWANS ROAD RETREAT TAXI RANK.

I) SUBJECT TO THE CONDITION THAT UNDER SPECIAL CIRCUMSTANCES FOR SPECIAL NEED PASSENGERS IN THE EVENT OF GANG WAR, EXCESSIVE LUGGAGE/BAGGAGE RAINY DAYS THEY MAY DEVIATE WITHIN THE RESIDENTIAL AREAS UP TO 600 METRES FROM THE PRESCRIBED ROUTES.

H37 RETREAT - VRYGROND - STEENBERG

FROM RETREAT STATION TAXI RANK, LEFT INTO ZWAANS ROAD, INTO CONCERT BOULEVARD, RIGHT INTO PRINCE GEORGE DRIVE, LEFT INTO VRYGROND AVE, LEFT INTO TREVOR SILEUR AND TO SERVICE UNNAMED ROAD INTO DRURY ROAD, RIGHT INTO CAPRICORN BOULEVARD NORTH RIGHT INTO PRINCE GEORGE DRIVE AND LEFT INTO CONCERT BOULEVARD INTO ZWAANS ROAD RETREAT STATION TAXI RANK.

I) SUBJECT TO THE CONDITION THAT UNDER SPECIAL CIRCUMSTANCES FOR SPECIAL NEED PASSENGERS IN THE EVENT OF GANG WAR, EXCESSIVE LUGGAGE/BAGGAGE RAINY DAYS THEY MAY DEVIATE WITHIN THE RESIDENTIAL AREAS UP TO 600 METRES FROM THE PRESCRIBED ROUTES.

H38 RETREAT - WESTLAKE - RETREAT

FROM RETREAT STATION TAXI RANK, LEFT INTO ZWAANS ROAD, RIGHT INTO STATION ROAD, LEFT INTO MAIN ROAD,, RIGHT INTO STEENBERG ROAD, RIGHT INTO WESTLAKE DRIVE, LEFT INTO STIBITZ, LEFT INTO LYNX ROAD, RIGHT INTO STIBITZ ROAD, RIGHT INTO WESTLAKE DRIVE, RIGHT INTO STEENBERG ROAD, INTO POLSMOOR PRISON PARKING AREA THEN PROCEED, RIGHT INTO STEENBERG ROAD, RIGHT INTO TOKAI ROAD AT TRAFFIC CIRCLE, LEFT INTO MAIN ROAD, RIGHT INTO STATION ROAD, LEFT INTO ZWAANS ROAD RETREAT STATION TAXI RANK.

I) SUBJECT TO THE CONDITION THAT UNDER SPECIAL CIRCUMSTANCES FOR SPECIAL NEED PASSENGERS IN THE EVENT OF GANG WAR, EXCESSIVE LUGGAGE/BAGGAGE RAINY DAYS THEY MAY DEVIATE WITHIN THE RESIDENTIAL AREAS UP TO 600 METRES FROM THE PRESCRIBED ROUTES.

H39 RETREAT - WESTLAKE M3 - RETREAT

FROM RETREAT STATION, LEFT INTO ZWAANS ROAD, RIGHT INTO STATION ROAD, LEFT INTO MAIN ROAD, RIGHT INTO TOKAI ROAD, LEFT INTO SIMON VAN DER STEL FREEWAY, RIGHT INTO STEENBERG ROAD, RIGHT INTO WESTLAKE DRIVE, LEFT INTO STIBITZ ROAD, LEFT INTO LINX WAY, RIGHT INTO OLD WESTLAKE DRIVE, LEFT INTO STIBITZ ROAD, RIGHT INTO WESTLAKE DRIVE, RIGHT INTO STEENBERG ROAD, RIGHT INTO POLSMOOR PARKING AREA AND PROCEED RIGHT INTO STEENBERG ROAD, RIGHT INTO TOKAI ROAD AT THE TRAFFIC CIRCLE, LEFT INTO MAIN ROAD, RIGHT INTO STATION ROAD, LEFT INTO ZWAANS ROAD RETREAT STATION TAXI RANK.

I) SUBJECT TO THE CONDITION THAT UNDER SPECIAL CIRCUMSTANCES FOR SPECIAL NEED PASSENGERS IN THE EVENT OF GANG WAR, EXCESSIVE LUGGAGE/BAGGAGE RAINY DAYS THEY MAY DEVIATE WITHIN THE RESIDENTIAL AREAS UP TO 600 METRES FROM THE PRESCRIBED ROUTES.

H40 RETREAT - WESTLAKE - TOKAI

FROM RETREAT STATION TAXI RANK, LEFT INTO ZWAANS ROAD, RIGHT INTO STATION ROAD, LEFT INTO MAIN ROAD, RIGHT INTO TOKAI ROAD, LEFT INTO STEENBERG ROAD AT TRAFFIC CIRCLE, LEFT INTO WESTLAKE DRIVE, RIGHT INTO STIBITZ ROAD, LEFT INTO LINX WAY, RIGHT INTO STIBITZ ROAD, RIGHT INTO WESTLAKE DRIVE, LEFT INTO STEENBERG ROAD, LEFT INTO SIMON VAN DER STEL FREEWAY, RIGHT INTO TOKAI ROAD, LEFT INTO MAIN ROAD, RIGHT INTO STATION ROAD, LEFT INTO ZWAANS ROAD RETREAT STATION TAXI RANK.

I) SUBJECT TO THE CONDITION THAT THAT UNDER SPECIAL CIRCUMSTANCES FOR SPECIAL NEED PASSENGERS IN THE EVENT OF GANG WAR, EXCESSIVE LUGGAGE/BAGGAGE RAINY DAYS THEY MAY DEVIATE WITHIN THE RESIDENTIAL AREAS UP TO 600 METRES FROM THE PRESCRIBED ROUTES.

H41 RETREAT - STEENBERG

FROM RETREAT STATION TAXI RANK, ZWAANS ROAD, INTO CONCERT BOULEVARD, RIGHT CRADOCK ROAD, RIGHT SYMPHONY ROAD, RIGHT SIBILIUS ROAD, LEFT INTO CONCERT BOULEVARD INTO TAXI RANK.

I) SUBJECT TO THE CONDITION THAT UNDER SPECIAL CIRCUMSTANCES FOR SPECIAL NEED PASSENGERS IN THE EVENT OF GANG WAR, EXCESSIVE LUGGAGE/BAGGAGE RAINY DAYS THEY MAY DEVIATE WITHIN THE RESIDENTIAL AREAS UP TO 600 METRES FROM THE PRESCRIBED ROUTES.

H42 RETREAT - RETREAT

FROM RETREAT STATION TAXI RANK, ZWAANS ROAD INTO CONCERT BOULEVARD, RIGHT

CRADOCK ROAD, LEFT INTO SYMPHONY, LEFT BOKWANE ROAD, LEFT CONCERT BOULEVARD INTO RETREAT TAXI RANK.

I) SUBJECT TO THE CONDITION THAT UNDER SPECIAL CIRCUMSTANCES FOR SPECIAL NEED PASSENGERS IN THE EVENT OF GANG WAR, EXCESSIVE LUGGAGE/BAGGAGE RAINY DAYS THEY MAY DEVIATE WITHIN THE RESIDENTIAL AREAS UP TO 600 METRES FROM THE PRESCRIBED ROUTES.

H43 RETREAT - WYNBERG

FROM RETREAT STATION TAXI RANK, LEFT INTO ZWAANS ROAD, RIGHT INTO STATION ROAD, RIGHT INTO MAIN ROAD TOWARDS WYNBERG, RIGHT INTO STATION ROAD TO WYNBERG STATION DROP-OFF ONLY, LEFT INTO MYNARD, LEFT INTO MAIN ROAD WYNBERG AND RETURN TO RETREAT STATION TAXI RANK WEST SIDE.

I) SUBJECT TO THE CONDITION THAT UNDER SPECIAL CIRCUMSTANCES FOR SPECIAL NEED PASSENGERS IN THE EVENT OF GANG WAR, EXCESSIVE LUGGAGE/BAGGAGE RAINY DAYS THEY MAY DEVIATE WITHIN THE RESIDENTIAL AREAS UP TO 600 METRES FROM THE PRESCRIBED ROUTES.

H44 RETREAT - CONSTANTIA - WYNBERG

FROM RETREAT STATION TAXI RANK, LEFT INTO ZWAANS ROAD, RIGHT INTO STATION ROAD, RIGHT INTO MAIN ROAD, LEFT INTO LADIES MILE ROAD AROUND TRAFFIC CIRCLE, INTO LADIES MILE ROAD, INTO SPAACHSMACHT ROAD, RIGHT INTO CONSTANTIA ROAD, LEFT INTO MAIN ROAD, RIGHT INTO MAIN ROAD, RIGHT INTO STATION ROAD TO WYNBERG STATION DROP-OFF ONLY, LEFT INTO MAYNARD ROAD, LEFT INTO MAIN ROAD AND RETURN ALONG MAIN ROAD TO RETREAT STATION TAXI RANK.

I) SUBJECT TO THE CONDITION THAT UNDER SPECIAL CIRCUMSTANCES FOR SPECIAL NEED PASSENGERS IN THE EVENT OF GANG WAR, EXCESSIVE LUGGAGE/BAGGAGE RAINY DAYS THEY MAY DEVIATE WITHIN THE RESIDENTIAL AREAS UP TO 600 METRES FROM THE PRESCRIBED ROUTES.

H45 RETREAT - CONSTANTIA - WYNBERG

FROM RETREAT STATION TAXI RANK, LEFT INTO ZWAANS ROAD, RIGHT INTO STATION ROAD, LEFT INTO MAIN ROAD, RIGHT INTO TOKAI ROAD AROUND TRAFFIC CIRCLE, INTO TOKAI ROAD TO THE END OF CRASSILUSAN AND RETURN VIA ZWAANSWYK ROAD END TURN ABOUT AND RETURN VIA TOKAI ROAD, LEFT INTO ORPHEN AT TRAFFIC CIRCLE INTO SPAANSMCHT RIVER ROAD INTO SPAANSMACHT ROAD, RIGHT INTO CONSTANTIA ROAD, LEFT INTO MAIN ROAD, RIGHT INTO STATION ROAD TO WYNBERG STATION DROP-OFF ONLY, LEFT INTO MAYNARD ROAD, LEFT INTO MAIN ROAD, LEFT INTO STATION ROAD TO RETREAT STATION TAXI RANK.

I) SUBJECT TO THE CONDITION THAT UNDER SPECIAL CIRCUMSTANCES FOR SPECIAL NEED PASSENGERS IN THE EVENT OF GANG WAR, EXCESSIVE LUGGAGE/BAGGAGE RAINY DAYS THEY MAY DEVIATE WITHIN THE RESIDENTIAL AREAS UP TO 600 METRES FROM THE PRESCRIBED ROUTES.

H46 RETREAT - MUIZENBERG - FISH HOEK

FROM RETREAT STATION TAXI RANK, LEFT INTO ZWAANS ROAD, INTO CONCERT BOULEVARD, RIGHT INTO PRINCE GEORGE DRIVE, LEFT INTO BOULEVARD 'NORTH' AROUND TRAFFIC CIRCLE AT PICK 'N PAY CENTRE CAPRICORN INTO BOULEVARD NORTH, LEFT INTO PRINCE GEORGE DRIVE AROUND TRAFFIC CIRCLE INTO ROYAL ROAD, INTO BEACH ROAD, RIGHT INTO MELROSE ROAD DROP-OFF, RIGHT INTO CLARENDON, LEFT INTO ATLANTIC ROAD INTO MAIN ROAD MUIZENBERG AND ALONG MAIN ROAD, LEFT INTO SUNRAY ONTO BEACH ROAD AND DROP-OFF ONLY AT FISH HOE TAXI RANK AND RETURN RIGHT INTO STATION ROAD, RIGHT INTO MAIN ROAD FISH HOEK AND RETURN TO RETREAT STATION TAXI RANK ALONG THE MAIN ROAD.

I) SUBJECT TO THE CONDITION THAT UNDER SPECIAL CIRCUMSTANCES FOR SPECIAL NEED PASSENGERS IN THE EVENT OF GANG WAR, EXCESSIVE LUGGAGE/BAGGAGE RAINY DAYS THEY MAY DEVIATE WITHIN THE RESIDENTIAL AREAS UP TO 600 METRES FROM THE PRESCRIBED ROUTES.

H47 RETREAT - FISH HOEK

FROM RETREAT STATION TAXI RANK, LEFT INTO ZWAANS ROAD, RIGHT INTO STATION ROAD, LEFT INTO MAIN ROAD, LEFT INTO SUNRAY ROAD, FISH HOEK INTO BEACH ROAD AND DROP-OFF ONLY AT FISH HOEK TAXI RANK AND RIGHT INTO STATION ROAD AND RIGHT INTO MAIN ROAD AND RETURN TO RETREAT STATION TAXI RANK ALONG THE MAIN ROAD, NB!!! NO PICKING UP OF PASSENGERS BETWEEN MAIN ROAD MUIZENBERG AND FISH HOEK ON FORWARD AND RETURN JOURNEY.

I) SUBJECT TO THE CONDITION THAT UNDER SPECIAL CIRCUMSTANCES FOR SPECIAL NEED PASSENGERS IN THE EVENT OF GANG WAR, EXCESSIVE LUGGAGE/BAGGAGE RAINY DAYS THEY MAY DEVIATE WITHIN THE RESIDENTIAL AREAS UP TO 600 METRES FROM THE PRESCRIBED ROUTES.

OP.1524706. (2) ADAMS FRANKLIN F ID NO 6712175112089. POSTAL ADDRESS: POSBUS 12445, DIE BOORD, STELLENBOSCH, 7613 (4) RENEWAL OF PERMIT, PERMIT NO. 1510214/2 FROM ADAMS FRANKLIN F (4 X PASSENGERS, DISTRICT: STELLENBOSCH). (7) AUTHORITY AS IN LAST MENTIONED PERMIT(S).

OP.1524713. (2) MHLABENI JACKSON VUYISILE JV ID NO 5206095809081. POSTAL ADDRESS: NY 61 NO.75, GUGULETU, 7750 (4) RENEWAL OF PERMIT, PERMIT NO. 1525572/0 FROM MHLABENI JACKSON VUYISILE JV (15 X PASSENGERS,

DISTRICT: WYNBERG). (7) AUTHORITY AS IN LAST MENTIONED PERMIT(S).

OP.1524716. (2) BALA DALUXOLO OSWELL DO ID NO 5505056051082. POSTAL ADDRESS: X554 SITE B, KHAYELITSHA, 7784 (4) RENEWAL OF PERMIT, PERMIT NO. 1524008/0 FROM BALA DALUXOLO OSWELL DO (15 X PASSENGERS, DISTRICT: WYNBERG). (7) AUTHORITY AS IN LAST MENTIONED PERMIT(S).

OP.1524717. (2) BALA DALUXOLO OSWELL DO ID NO 5505056051082. POSTAL ADDRESS: X554 SITE B, KHAYELITSHA, 7784 (4) RENEWAL OF PERMIT, PERMIT NO. 1524007/0 FROM BALA DALUXOLO OSWELL DO (14 X PASSENGERS, DISTRICT: WYNBERG). (7) AUTHORITY AS IN LAST MENTIONED PERMIT(S).

OP.1524731. (2) JOHANNES EDMUND RUDOLPH ER ID NO 4906285155085. POSTAL ADDRESS: 6 WILHELMUS ROAD, GREENHAVEN, ATHLONE, 7764 (4) RENEWAL OF PERMIT, PERMIT NO. 1524384/0 FROM JOHANNES EDMUND RUDOLPH ER (15 X PASSENGERS, DISTRICT: WYNBERG). (7) AUTHORITY AS IN LAST MENTIONED PERMIT(S).

OP.1524739. (2) WANTENAAR ROBERT PATRICK RP ID NO 4309215060089. POSTAL ADDRESS: SUITE 213, POSTNET X18, RONDEBOSCH, 7701 (4) RENEWAL OF PERMIT, PERMIT NO. 1524395/0 FROM WANTENAAR ROBERT PATRICK RP (8 X PASSENGERS, DISTRICT: CAPE TOWN). (7) AUTHORITY AS IN LAST MENTIONED PERMIT(S).

OP.1524785. (2) INGWERSEN JEANETTA JOHANNA JJ ID NO 5702060014087. POSTAL ADDRESS: P O BOX 326, WELLINGTON, 7655 (4) RENEWAL OF PERMIT, PERMIT NO. 1524322/0 FROM INGWERSEN JEANETTA JOHANNA JJ (9 X PASSENGERS, DISTRICT: WELLINGTON). (7) AUTHORITY AS IN LAST MENTIONED PERMIT(S).

OP.1524787. (2) SEPTEMBER MARIO JEREMY MJ ID NO 7403015268088. POSTAL ADDRESS: 19 HENNIE FORTUIN STREET, RAVENSMEAD, 7490 (4) RENEWAL OF PERMIT, PERMIT NO. 1525318/0 FROM SEPTEMBER MARIO JEREMY MJ (15 X PASSENGERS, DISTRICT: BELLVILLE). (7) AUTHORITY AS IN LAST MENTIONED PERMIT(S).

OP.1524794. (2) TSENG WU-CHIN WC ID NO 5702225891189. POSTAL ADDRESS: 17 CRASSULA STREET, MILNERTON, 7441 (4) RENEWAL OF PERMIT, PERMIT NO. 1523871/1 FROM TSENG WU-CHIN WC (9 X PASSENGERS, DISTRICT: CAPE TOWN). (7) AUTHORITY AS IN LAST MENTIONED PERMIT(S).

OP.1524795. (2) TSENG WU-CHIN WC ID NO 5702225891189. POSTAL ADDRESS: 17 CRASSULA STREET, MILNERTON, 7441 (4) RENEWAL OF PERMIT, PERMIT NO. 1523869/0 FROM TSENG WU-CHIN WC (14 X PASSENGERS, DISTRICT: CAPE TOWN). (7) AUTHORITY AS IN LAST MENTIONED PERMIT(S).

OP.1524818. (2) ABRAHAMS MOENZIER M ID NO 7307275138081. POSTAL ADDRESS: 145 GOULBURN ROAD, GOODWOOD, 7460 (4) RENEWAL OF PERMIT, PERMIT NO. 1525106/0 FROM ABRAHAMS MOENZIER M (15 X PASSENGERS, DISTRICT: GOODWOOD). (7) AUTHORITY AS IN LAST MENTIONED PERMIT(S).

OP.1524826. (2) MOHAMED NAJWA N ID NO 6001100161027. POSTAL ADDRESS: 29 BOSTON STREET, PORTLANDS, MITCHELL'S PLAIN, 7785 (4) RENEWAL OF PERMIT, PERMIT NO. 1523883/1 FROM MOHAMED NAJWA N (9 X PASSENGERS, DISTRICT: CAPE TOWN). (7) AUTHORITY AS IN LAST MENTIONED PERMIT(S).

OP.1524832. (2) IMPERIAL CAR RENTAL (PTY) LTD ID NO 051313507. POSTAL ADDRESS: P.O. BOX 4504, CAPE TOWN, 8000 (4) RENEWAL OF PERMIT, PERMIT NO. 1523716/0 FROM IMPERIAL CAR RENTAL (PTY) LTD (22 X PASSENGERS, DISTRICT: CAPE TOWN). (7) AUTHORITY AS IN LAST MENTIONED PERMIT(S).

OP.1524833. (2) IMPERIAL CAR RENTAL (PTY) LTD ID NO 051313507. POSTAL ADDRESS: P.O. BOX 4504, CAPE TOWN, 8000 (4) RENEWAL OF PERMIT, PERMIT NO. 1523717/0 FROM IMPERIAL CAR RENTAL (PTY) LTD (16 X PASSENGERS, DISTRICT: CAPE TOWN). (7) AUTHORITY AS IN LAST MENTIONED PERMIT(S).

OP.1524835. (2) SHAI TIMOTHY HARRY TH ID NO 6207055149087. POSTAL ADDRESS: 20 RIEBEECK STREET, EXTENSION 13, BELHAR, 7490 (4) RENEWAL OF PERMIT, PERMIT NO. 1524907/0 FROM SHAI TIMOTHY HARRY TH (15 X PASSENGERS, DISTRICT: BELLVILLE). (7) AUTHORITY AS IN LAST MENTIONED PERMIT(S).

OP.1524847. (2) SOUTHERN DESTINATIONS CC ID NO 199701771523. POSTAL ADDRESS: 41 WHITTLERS WAY, HOUT BAY, 7806 (4) RENEWAL OF PERMIT, PERMIT NO. 1524600/1 FROM SOUTHERN DESTINATIONS CC (6 X PASSENGERS, DISTRICT: CAPE TOWN). (7) AUTHORITY AS IN LAST MENTIONED PERMIT(S).

OP.1524871. (2) BENJAMIN ASHRAF A ID NO 6906275218081. POSTAL ADDRESS: P O BOX 474, GATESVILLE, 7766 (4) RENEWAL OF PERMIT, PERMIT NO. 1524728/0 FROM BENJAMIN ASHRAF A (59 X PASSENGERS, DISTRICT: WYNBERG). (7) AUTHORITY AS IN LAST MENTIONED PERMIT(S).

OP.1524873. (2) GOLD STAR TRAVEL CC ID NO 951477123. POSTAL ADDRESS: P.O.BOX 1979, CAPE TOWN, 8000 (4) RENEWAL OF PERMIT, PERMIT NO. 517836/0 FROM GOLD STAR TRAVEL CC (24 X PASSENGERS, DISTRICT: CAPE TOWN). (7) AUTHORITY AS IN LAST MENTIONED PERMIT(S).

OP.1524899. (2) DOLLIE ADENAAN A ID NO 6809135257085. (3) DISTRICT: WYNBERG. POSTAL ADDRESS: 59A CHESTNUT STREET, BONTEHEUWEL, 7764. (4) OPERATING LICENCE CONVERSION, PERMIT NO. 506748/1 FROM DOLLIE ADENAAN A (15 X PASSENGERS, DISTRICT: WYNBERG). (5) 1 X 15 PASSENGERS. (6) THE CONVEYANCE OF TAXI PASSENGERS. (7) AUTHORITY: Permit No. 506748/1

33 - BONTEHEUWEL - CAPE TOWN

FROM TAXI RANK IN BONTEHEUWEL, ALONG VANGUARD DRIVE, RIGHT INTO KLIPFONTEIN ROAD, ALONG KLIPFONTEIN ROAD WHICH BECOMES DURBAN ROAD MOWBRAY, RIGHT INTO MAIN ROAD, ALONG MAIN ROAD WHICH BECOMES VICTORIA ROAD, WHICH BECOMES SIR LOWRY ROAD, RIGHT INTO OSWALD PIROW ROAD, LEFT INTO TOP DECK CAPE TOWN RAILWAY STATION AND RETURN ALONG THE SAME ROUTE SUBJECT TO THE CONDITION THAT PASSENGERS ARE ONLY DROPPED OFF AT TOP DECK AND NOT PICKED UP. PERMIT HOLDER (C) THE HOLDER OF THIS PERMIT IS PROHIBITED FROM ENTERING INTO ANY AGREEMENT WHEREBY ANOTHER PARTY IS PERMITTED TO UNDERTAKE ROAD TRANSPORTATION FOR OWN GAIN UNDER AUTHORITY OF THIS PERMIT.

136 - BONTEHEUWEL - ATHLONE

FROM TAXI RANK AT BONTEHEUWEL CIVIC CENTRE IN BLUEGUM STREET, BONTEHEUWEL, RIGHT INTO JAKKALSVLEI ROAD, RIGHT INTO BONTEHEUWEL AVENUE, ALONG BONTEHEUWEL AVENUE, LEFT INTO BLUEGUM STREET, LEFT INTO VANGUARD DRIVE, ALONG VANGUARD DRIVE, RIGHT INTO KLIPFONTEIN ROAD, LEFT INTO TAXI RANK AT ATHLONE AND RETURN ALONG THE SAME ROUTE.

341 - BONTEHEUWEL - CAPE TOWN

FROM TAXI RANK IN HONEYSUCKLE ROAD, BONTEHEUWEL, LEFT INTO JAKKALSVLEI ROAD, RIGHT INTO BONTEHEUWEL AVENUE, ALONG BONTEHEUWEL AVENUE, LEFT INTO BLUEGUM STREET, RIGHT INTO VANGUARD DRIVE, RIGHT INTO KLIPFONTEIN ROAD, WHICH BECOMES DURBAN ROAD, MOWBRAY, RIGHT INTO MAIN ROAD, ALONG MAIN ROAD WHICH BECOMES VICTORIA ROAD WHICH BECOMES SIR LOWRY ROAD, RIGHT INTO OSWALD PIROW ROAD, LEFT INTO TOP DECK CAPE TOWN RAILWAY STATION AND RETURN ALONG THE SAME ROUTE SUBJECT TO THE CONDITION THAT PASSENGERS WILL ONLY BE PICKED UP FROM THE GOOD HOPE CENTRE.

528 - BONTEHEUWEL - CAPE TOWN

FROM BONTEHEUWEL TAXI RANK, BONTEHEUWEL, INTO BLUEGUM STREET, RIGHT INTO HONEYSUCKLE ROAD, LEFT INTO JAKKALSVLEI AVENUE, RIGHT INTO BONTEHEUWEL AVENUE, ALONG BONTEHEUWEL AVENUE, LEFT INTO BLUEGUM STREET, LEFT INTO VANGUARD DRIVE, RIGHT ONTO THE N2, ALONG N2 ONTO EASTERN BOULEVARD, ALONG EASTERN BOULEVARD, LEFT INTO HERTZOG BOULEVARD, LEFT INTO OSWALD PIROW STREET, RIGHT INTO TOP DECK CAPE TOWN RAILWAY STATION, CAPE TOWN.

530 - BONTEHEUWEL - ATHLONE

FROM BONTEHEUWEL TAXI RANK, BONTEHEUWEL, INTO BLUEGUM STREET, RIGHT INTO HONEYSUCKLE ROAD, LEFT JAKKALSVLEI AVENUE, RIGHT INTO BONTEHEUWEL AVENUE, ALONG BONTEHEUWEL AVENUE, LEFT INTO BLUEGUM STREET, LEFT INTO VANGUARD DRIVE, ALONG VANGUARD DRIVE, RIGHT ONTO THE N2, ALONG N2, LEFT INTO LOWER KLIPFONTEIN ROAD, RIGHT INTO LIDDLE STREET TO ATHLONE TAXI RANK, ATHLONE TO DROP-OFF ONLY AND RETURN ALONG THE SAME ROUTE.

ABOVE ROUTES SUBJECT TO THE FOLLOWING CONDITIONS:-

(A) THA TWO PASSENGERS AR EPICKED UP AT ANY OTHER TAXI RANK. (B) THE VEHICLE MUST BE REGISTERED IN THE NAME OF THE APPLICANT. (C) THE HOLDER OF THIS LICENCE IS PROHIBITED FROM ENTERING INTO ANY AGREEMENT WHEREBY ANOTHER PARTY IS PERMITTED TO UNDERTAKE ROAD TRANSPORTATION FOR OWN GAIN UNDER AUTHORITY OF THIS LICENCE. (D) THE COMPLETE ROUTE MUST BE TRAVERSED AND NOT ONLY A PORTION OF IT.

SPECIAL HIRE TRIPS

FROM POINTS SITUATED IN BONTEHEUWEL TO POINTS WITHIN THE REPUBLIC OF SOUTH AFRICA AND RETURN SUBJECT TO THE FOLLOWING CONDITIONS:-

A. NEITHER THE OPERATING LICENCE HOLDER OR THE DRIVER RECEIVE INDIVIDUAL FARES;

B. THE SPECIAL HIRE TRIP ORGANISER HAS THE RIGHT TO DECIDE THE ROUTE, DATE AND TIME OF TRAVEL;

C. AFTER COMPLETING A SPECIAL HIRE TRIP, THE OPERATOR CONCERNED SHALL SUBMIT TO THE OPERATING LICENCE BOARD, CAPE TOWN THE FOLLOWING PARTICULARS WITHIN 24 HOURS OF COMPLETING SUCH A TRIP: (I) THE NAME, IDENTITY NUMBER AND ADDRESS OF EACH PASSENGER BEING CONVEYED; (II) THE ITINERARY OF THE TRIP UNDERTAKEN; AND

D. THE AUTHORITY IS REVIEWABLE AT ANY TIME IF THE OPERATING LICENCE HOLDER

HABITUALLY UNDERTAKES SPECIAL HIRE TRIPS WITHOUT COMPLETING THE NECESSARY DOCUMENTS OR HABITUALLY ABUSES SUCH SPECIAL HIRE TRIPS EG. UNDERTAKING REGULAR SERVICES IN THE GUISE OF A SPECIAL HIRE TRIP.

OP.1524905. (2) ABRAHAMS JOHN MARTIN JM ID NO 3210085055012. (3) DISTRICT: HANOVER PARK. POSTAL ADDRESS: 24 SANDRA ROAD, WELTEVREDEN VALLEY, MITCHELL'S PLAIN, 7785. (4) OPERATING LICENSE CONVERSION, PERMIT NO. 506417/1 FROM ABRAHAMS JOHN MARTIN JM (15 X PASSENGERS, DISTRICT: HANOVER PARK). (5) 1 X 15 PASSENGERS. (6) THE CONVEYANCE OF TAXI PASSENGERS. (7) AUTHORITY:

Permit No. 506417/1

61 - HANOVER PARK - RETREAT

FROM TAXI RANK AT HANOVER PARK, RIGHT INTO HANOVER PARK AVE, LEFT INTO BLOMVLEI ROAD, LEFT INTO LANSDOWNE ROAD, INTO OLD STRANDFONTEIN ROAD, RIGHT INTO NEW OTTERY ROAD TO OTTERY ROAD TO OTTERY HYPERMARKET, INTO OTTERY ROAD, RIGHT INTO STRANDFONTEIN ROAD, RIGHT INTO 5TH AVE, INTO RETREAT MAIN ROAD, RIGHT INTO CONCERT BOULEVARD, INTO TAXI RANK AT RETREAT RAILWAY STATION AND RETURN SUBJECT TO THE CONDITION THAT PASSENGERS WILL BE DROPPED OFF ONLY AT RETREAT RAILWAY STATION, RETREAT.

63 - HANOVER PARK - ATHLONE

FROM TAXI RANK AT SURRAN ROAD, HANOVER PARK, RIGHT INTO HANOVER PARK AVE, LEFT INTO TURFHALL ROAD, RIGHT INTO BELGRAVIA ROAD, LEFT INTO KLIPFONTEIN ROAD, LEFT INTO OLD KLIPFONTEIN ROAD TO ATHLONE RAILWAY STATION AND RETURN.

189 - HANOVER PARK - LANSDOWNE

FROM MUNICIPAL TAXI RANK IN SURRAN ROAD HANOVER PARK, RIGHT INTO HANOVER PARK AVE, LEFT INTO BLOMVLEI ROAD, RIGHT INTO LANSDOWNE ROAD WHICH BECOMES TURFHALL SERVICE ROAD, LEFT INTO CLIVE ROAD TO LANSDOWNE RAILWAY STATION AND RETURN.

427 - HANOVER PARK - MANENBERG

FROM TAXI RANK IN SURRAN ROAD HANOVER PARK, ALONG SURRAN ROAD, RIGHT INTO LODEWYK ROAD, LEFT INTO NEWFIELDS AVE, RIGHT INTO JAN SMUTS DRIVE, LEFT INTO ORION ROAD, RIGHT INTO RUIMTE ROAD, ALONG RUIMTE ROAD, RIGHT INTO MANENBERG AVE, TO TAXI TERMINUS IN MANENBERG AND RETURN.

OP.1524922. (2) ANTHONY ASHLEY A ID NO 6603255058088. (3) DISTRICT: PAARL. POSTAL ADDRESS: POSBUS 202, GROOT DRAGENSTEIN, 7680. (4) OPERATING LICENSE CONVERSION, PERMIT NO. 509797/1 FROM ANTHONY ASHLEY A (14 X PASSENGERS, DISTRICT: PAARL). (5) 1 X 14 PASSENGERS. (6) THE CONVEYANCE OF TAXI PASSENGERS. (7) AUTHORITY:

Permit No. 509797/1

754 - PNIEL - PAARL

VANAF PNIEL SENDINGSGROND, REGS IN R310 TOT BY PNIEL LAERSKOOL, REGS IN LANDQUEDOC HOOFWEG TOT BY WINKELSENTRUM, WEER IN R310, LINKS IN R45, REGS IN KLAPMUTS PAD (R101), IN HOOFWEG TOT BY LABORIE INKOPIESENTRUM, REGS IN STASIESTRAAT, LINKS IN HARFORDSTRAAT, REGS IN HOOFWEG, REGS IN VAN DER LINGENSTRAAT TOT BY TAXI STAANPLEK TE SHOPRITE PAARL EN TERUG OOR DIESELFDE ROETE.

OP.1524933. (2) GROSVENOR TOURS CC ID NO 9820187070017. POSTAL ADDRESS: 186 UPPER BUITENKANT ST, ORANJEZICHT, CAPE TOWN, 8001 (4) RENEWAL OF PERMIT, PERMIT NO. 1522315/0 FROM GROSVENOR TOURS CC (9 X PASSENGERS, DISTRICT: CAPE TOWN). (7) AUTHORITY AS IN LAST MENTIONED PERMIT(S).

OP.1524934. (2) FAIRFIELD TOURS PTY LTD ID NO 960375707. POSTAL ADDRESS: POSBUS 1123, PAROW, 7499 (4) RENEWAL OF PERMIT, PERMIT NO. 1524763/0 FROM FAIRFIELD TOURS PTY LTD (16 X PASSENGERS, DISTRICT: REPUBLIC OF SA). (7) AUTHORITY AS IN LAST MENTIONED PERMIT(S).

OP.1524935. (2) ELY YUSUF Y ID NO 7403045041083. POSTAL ADDRESS: 82 - 4TH STREET, WELCOME ESTATE, ATHLONE, 7764 (4) RENEWAL OF PERMIT, PERMIT NO. 1524312/0 FROM ELY YUSUF Y (14 X PASSENGERS, DISTRICT: CAPE TOWN). (7) AUTHORITY AS IN LAST MENTIONED PERMIT(S).

OP.1524950. (2) PETERS JUNAID J ID NO 6506205939085. POSTAL ADDRESS: 18 SPRINGFIELD TERRACE, WOODTOCK, 8001 (4) RENEWAL OF PERMIT, PERMIT NO. 1524633/0 FROM PETERS JUNAID J (15 X PASSENGERS, DISTRICT: KUILSRIVIER). (7) AUTHORITY AS IN LAST MENTIONED PERMIT(S).

OP.1524956. (2) OSMAN MOGAMMAD WALEED MW ID NO 6903225211084. POSTAL ADDRESS: P O BOX 24375, GROENVLEI, 7780 (4) RENEWAL OF PERMIT, PERMIT NO. 1513500/3 FROM OSMAN MOGAMMAD WALEED MW (9 X PASSENGERS, DISTRICT: CAPE TOWN). (7) AUTHORITY AS IN LAST MENTIONED PERMIT(S).

OP.1524965. (2) VERTICAL HORIZONS TOURS ID NO 200106560723. POSTAL ADDRESS: 27 KASTEEL CRESCENT, TYGERDAL, 7460 (4) RENEWAL OF PERMIT, PERMIT NO. 1524132/0 FROM VERTICAL HORIZONS TOURS (9 X PASSENGERS, DISTRICT: GANYESA). (7) AUTHORITY AS IN LAST MENTIONED PERMIT(S).

OP.1524966. (2) GEYER AUBREY PETER AP ID NO 5105165129083. POSTAL ADDRESS: P O BOX 438, KUILSRIVER, 7580 (4) RENEWAL OF PERMIT, PERMIT NO. 1525190/0 FROM GEYER AUBREY PETER AP (15 X PASSENGERS, DISTRICT: KUILSRIVIER). (7) AUTHORITY AS IN LAST MENTIONED PERMIT(S).

OP.1524967. (2) NAGEL JANINE TESSA JT ID NO 6905300048083. POSTAL ADDRESS: P O BOX 53215, KENILWORTH, 7700 (4) RENEWAL OF PERMIT, PERMIT NO. 1523949/0 FROM NAGEL JANINE TESSA JT (15 X PASSENGERS, DISTRICT: KIMBERLEY). (7) AUTHORITY AS IN LAST MENTIONED PERMIT(S).

OP.1524971. (2) MOSTERT GERT G ID NO 5105195157013. POSTAL ADDRESS: JOHN THEODORE STRAAT 29, TOEKOMSRUS, OUDTSHOORN, 6623 (4) RENEWAL OF PERMIT, PERMIT NO. 1511457/2 FROM MOSTERT GERT G (9 X PASSENGERS, DISTRICT: OUDTSHOORN). (7) AUTHORITY AS IN LAST MENTIONED PERMIT(S).

**Dog ate your Gazette?
... read it online**



www.SA Gazettes.co.za
.....

A new information Portal keeping you up to date with news, legislation, the Parliamentary programme and which is the largest pool of SA Gazette information available on the Web.

- Easily accessible through the www!
 - Government Gazettes - from January 1994
 - Compilations of all Indexes pertaining to the past week's Government Gazettes
 - All Provincial Gazettes - from September 1995
 - Parliamentary Bills - as of January 1999
- Available in full-text, with keyword searching
- Sabinet Online scans, formats, edits and organize information for you. Diagrams and forms included as images.
- No stacks of printed gazettes - all on computer. Think of the storage space you save.
- Offers Bill Tracker - complementing the SA Gazettes products.

For easy electronic access to full-text gazette info, subscribe to the SA Gazettes from Sabinet Online. Please visit us at www.sagazettes.co.za

Sabinet
 **Online**



*Looking for back copies and out of print issues of
the Government Gazette and Provincial Gazettes?*

The National Library of SA has them!

Let us make your day with the information you need ...

National Library of SA, Pretoria Division

PO Box 397

0001 PRETORIA

Tel.:(012) 321-8931, Fax: (012) 325-5984

E-mail: infodesk@nlsa.ac.za



*Soek u ou kopieë en uit druk uitgawes van die
Staatshoerant en Provinsiale Koerante?*

Die Nasionale Biblioteek van SA het hulle!

Met ons hoef u nie te sukkel om inligting te bekom nie ...

Nasionale Biblioteek van SA, Pretoria Divisie

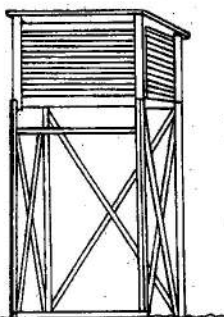

Posbus 397

0001 PRETORIA




Tel.:(012) 321-8931, Faks: (012) 325-5984

E-pos: infodesk@nlsa.ac.za


SA WEATHER BUREAU SA WEERBURO



**W
E
A
T
H
E
R
·
S
E
R
V
I
C
E
S
·
W
E
E
R
D
I
E
N
S
T
E**



Wetlands are wonderlands!



Department of Environmental Affairs and Tourism

THE WEATHER BUREAU HELPS FARMERS TO PLAN THEIR CROP



THE WEATHER BUREAU: DEPARTMENT OF ENVIRONMENTAL AFFAIRS & TOURISM
DIE WEERBURO: DEPARTEMENT VAN OMGEWINGSAKE EN TOERISME



Printed by and obtainable from the Government Printer, Bosman Street, Private Bag X85, Pretoria, 0001

Publications: Tel: (012) 334-4508, 334-4509, 334-4510

Advertisements: Tel: (012) 334-4673, 334-4674, 334-4504

Subscriptions: Tel: (012) 334-4735, 334-4736, 334-4737

Cape Town Branch: Tel: (021) 465-7531

Gedruk deur en verkrygbaar by die Staatsdrukker, Bosmanstraat, Privaatsak X85, Pretoria, 0001

Publikasies: Tel: (012) 334-4508, 334-4509, 334-4510

Advertensies: Tel: (012) 334-4673, 334-4674, 334-4504

Subskripsies: Tel: (012) 334-4735, 334-4736, 334-4737

Kaapstad-tak: Tel: (021) 465-7531