



Government Gazette Staatskoerant

REPUBLIC OF SOUTH AFRICA
REPUBLIEK VAN SUID-AFRIKA

Vol. 475

Pretoria, 14 January 2005
Januarie

No. 27160



AIDS HELPLINE: 0800-0123-22 Prevention is the cure

CONTENTS

<i>No.</i>	<i>Page No.</i>	<i>Gazette No.</i>
Transport, Department of		
Cross Border Road Transport Agency: Applications for permits:		
Hatfield	3	27160
Applications for Public Road Carrier Permits:		
Johannesburg	5	27160
Pietermaritzburg	79	27160
Goodwood	97	27160
Nelspruit	81	27160

INHOUD

<i>No.</i>	<i>Bladsy No.</i>	<i>Koerant No.</i>
Vervoer, Departement van		
Oorgrenspadvervoeragentskap aansoek- permitte:		
Hatfield	3	27160
Aansoeke om Openbare Padvervoerper- mitte:		
Johannesburg	5	27160
Pietermaritzburg	79	27160
Goodwood	97	27160
Nelspruit	81	27160

APPLICATIONS FOR PUBLIC ROAD CARRIER PERMITS

Particulars in respect of applications for public road carrier permits (as submitted to the respective local road transportation boards or the National Transport Commission) indicating, firstly, the reference number, and then—

- (a) the name of the applicant;
- (b) the place where the applicant conducts his business or wishes to conduct his business, as well as his postal address;
- (c) the nature of the application, that is whether it is an application for—
 - (C1) the grant of such permit;
 - (C2) the grant of additional authorisation;
 - (C3) the amendment of a route;
 - (C4) the amendment of a time-table;
 - (C5) the amendment of tariffs;
 - (C6) the renewal of such permit;
 - (C7) the transfer of such permit;
 - (C8) the change of the name of the undertaking concerned;
 - (C9) the replacement of a vehicle;
 - (C10) the amendment of vehicle particulars; or
 - (C11) an additional vehicle with existing authorisation;—as well as, in the case of an application contemplated in (C6) or (C7)—
 - (C12) the number of the permit concerned;
- (d) the number and type of vehicles, including the carrying capacity or gross vehicle mass of the vehicles involved in the application;
- (e) the nature of the road transportation or proposed road transportation, that is whether it involves persons or goods, or both;
- (f) the class or classes of goods that are conveyed or are to be conveyed; and
- (g) the points between or the route or routes along or the area or areas within which the road transportation is conducted or the proposed road transportation is to be conducted,

where any of (a) to (g) are applicable, are published below in terms of section 14 (1) of the Road Transportation Act, 1977 (Act No. 74 of 1977).

In terms of regulation 4 of the Road Transportation Regulations, 1977, written representations supporting or opposing these applications must, within 21 (twenty-one) days from the date of this publication, be lodged by hand with, or dispatched by registered post to, the local road transportation board concerned in quadruplicate, and lodged by hand with, or dispatched by registered post to, the applicant at his advertised address [see (b)] in single copy.

AANSOEKE OM OPENBARE PADVERVOERPERMITTE

Besonderhede ten opsigte van aansoeke om openbare padvervoerpermitte (soos ingedien by die onderskeie plaaslike padvervoerrade of die Nasionale Vervoerkommissie) met aanduiding van, eerstens die verwysingsnommer, en dan—

- (a) die naam van die aansoeker;
- (b) die plek waar die aansoeker sy besigheid dryf of wil dryf, asook sy posadres;
- (c) die aard van die aansoek, dit wil sê of dit 'n aansoek om—
 - (C1) die toestaan van sodanige permit;

- (C2) die toestaan van bykomende magtigings;
- (C3) die wysiging van 'n roete;
- (C4) die wysiging van 'n tydtafel;
- (C5) die wysiging van tariewe;
- (C6) die hernuwing van sodanige permit;
- (C7) die oordrag van sodanige permit;
- (C8) die verandering van die naam van die betrokke onderneming;
- (C9) die vervanging van 'n voertuig;
- (C10) die wysiging van voertuigbesonderhede; of
- (C11) 'n bykomende voertuig met bestaande magtigings is;
—asook in die geval van 'n aansoek in (C6) of (C7) bedoel—
- (C12) die nommer van die betrokke permit;
- (d) die getal en tipe voertuie, met inbegrip van die dravermoë of die bruto voertuigmassa van die voertuie wat by die aansoek betrokke is;
- (e) die aard van die padvervoer of voorgenome padvervoer, dit wil sê of dit persone of goedere, of albei behels;
- (f) die klas of klasse van goedere wat vervoer word of vervoer staan te word; en
- (g) die punte waartussen die roete of roetes waaroor die gebied of gebiede waarbinne die padvervoer onderneem staan te word,

waar enige van (a) tot (g) van toepassing is, word ingevolge artikel 14 (1) van die Wet op Padvervoer, 1977 (Wet No. 74 van 1977), hieronder gepubliseer.

Ingevolge regulasie 4 van die Padvervoerregulasies, 1977, moet skriftelike versoë ter ondersteuning of bestryding van hierdie aansoeke, binne 21 (een-en-twintig) dae vanaf die datum van hierdie publikasie, in viervoud, óf per hand ingedien word by óf per geregistreerde pos, gestuur word aan die betrokke padvervoerraad en in enkelvoud of per hand ingedien word by óf per geregistreerde pos, gestuur word aan die aanseker by sy gepubliseerde adres [kyk (b)].

JOHANNESBURG

Address to which representations must be submitted: The Secretary, Local Road Transportation Board, Private Bag X12, Johannesburg, 2000, and the respective applicant.

Adres waarheen vertoë gerig moet word: Die Sekretaris, Plaaslike Padvervoerraad, Privaat Sak X12, Johannesburg, 2000, en die betrokke applikant.

Full particulars in respect of each application are open to inspection at the Local Road Transportation Board's office.

Volle besonderhede ten opsigte van elke aansoek lê ter insae by die Plaaslike Padvervoerraad se kantoor.

from/van : 2004/12/18
from/van : j28

to/tot : 2004/12/18
to/tot : j28

OP.8249928. (2) BHEBHE LL ID NO 7505180794084. (3) DISTRICT: JOHANNESBURG. POSTAL ADDRESS: 203 BEKLLARION COURT, CNR SIPINGO AND DELARY STR, BELLEVUE EAST JHB, 2198. (4) NEW APPLICATION. (5) 1 X 5 PASSENGERS. (6) THE CONVEYANCE OF TAXI PASSENGERS. (7) AUTHORITY: FROM WITHIN THE MAGISTERIAL DISTRICT OF JOHANNESBURG TO ANY PLACE WITHIN THE BOUNDARIES OF THE REPUBLIC OF SOUTH AFRICA AND TO JOHANNESBURG INTERNATIONAL AIRPORT ON PRE-ARRANGED TRIPS, NO PICK-UP OF PASSENGERS OUTSIDE OF JOHANNESBURG MAGISTERIAL DISTRICT. ON CONDITON THAT THE DRIVER SHALL IN HIS/HER POSSESSION CARRY A VALID PASSENGER LIABILITY INSURANCE.

OP.8249930. (2) BHEBHE LL ID NO 7505180794084. (3) DISTRICT: JOHANNESBURG. POSTAL ADDRESS: 203 BEKLLARION COURT, CNR SIPINGO AND DELARY STR, BELLEVUE EAST JHB, 2198. (4) NEW APPLICATION. (5) 1 X 5 PASSENGERS. (6) THE CONVEYANCE OF TAXI PASSENGERS. (7) AUTHORITY: FROM WITHIN THE MAGISTERIAL DISTRICT OF JOHANNESBURG TO ANY PLACE WITHIN THE BOUNDARIES OF THE REPUBLIC OF SOUTH AFRICA AND TO JOHANNESBURG INTERNATIONAL AIRPORT ON PRE-ARRANGED TRIPS, NO PICK-UP OF PASSENGERS OUTSIDE OF JOHANNESBURG MAGISTERIAL DISTRICT. ON CONDITON THAT THE DRIVER SHALL IN HIS/HER POSSESSION CARRY A VALID PASSENGER LIABILITY INSURANCE.

OP.8249933. (2) NDLOVU L ID NO 7012256564087. (3) DISTRICT: JOHANNESBURG. POSTAL ADDRESS: 203 BELLARIION COURT, BELLEVUE EAST, JHB, 2198. (4) NEW APPLICATION. (5) 1 X 5 PASSENGERS. (6) THE CONVEYANCE OF TAXI PASSENGERS. (7) AUTHORITY: FROM WITHIN THE MAGISTERIAL DISTRICT OF JOHANNESBURG TO ANY PLACE WITHIN THE BOUNDARIES OF THE REPUBLIC OF SOUTH AFRICA AND TO JOHANNESBURG INTERNATIONAL AIRPORT ON PRE-ARRANGED TRIPS, NO PICK-UP OF PASSENGERS OUTSIDE OF JOHANNESBURG MAGISTERIAL DISTRICT. ON CONDITON THAT THE DRIVER SHALL IN HIS/HER POSSESSION CARRY A VALID PASSENGER LIABILITY INSURANCE.

OP.8249938. (2) MODISE BA ID NO 4105145428085. (3) DISTRICT: JOHANNESBURG. POSTAL ADDRESS: P O BOX 652387, BENMORE, JHB, 2010. (4) NEW APPLICATION. (5) 1 X 5 PASSENGERS. (6) THE CONVEYANCE OF TAXI PASSENGERS. (7) AUTHORITY: FROM WITHIN THE MAGISTERIAL DISTRICT OF JOHANNESBURG TO ANY PLACE WITHIN THE BOUNDARIES OF THE REPUBLIC OF SOUTH AFRICA AND TO JOHANNESBURG INTERNATIONAL AIRPORT ON PRE-ARRANGED TRIPS, NO PICK-UP OF PASSENGERS OUTSIDE OF JOHANNESBURG MAGISTERIAL DISTRICT. ON CONDITON THAT THE DRIVER SHALL IN HIS/HER POSSESSION CARRY A VALID PASSENGER LIABILITY INSURANCE.

OP.8249939. (2) MONARENG MJ ID NO 6103095758088. (3) DISTRICT: JOHANNESBURG. POSTAL ADDRESS: 141 GREENWAY, GREENSIDE, 2034. (4) NEW APPLICATION. (5) 1 X 5 PASSENGERS. (6) THE CONVEYANCE OF TAXI PASSENGERS. (7) AUTHORITY: FROM WITHIN THE MAGISTERIAL DISTRICT OF JOHANNESBURG TO ANY PLACE WITHIN THE BOUNDARIES OF THE REPUBLIC OF SOUTH AFRICA AND TO JOHANNESBURG INTERNATIONAL AIRPORT ON PRE-ARRANGED TRIPS, NO PICK-UP OF PASSENGERS OUTSIDE OF JOHANNESBURG MAGISTERIAL DISTRICT. ON CONDITON THAT THE DRIVER SHALL IN HIS/HER POSSESSION CARRY A VALID PASSENGER LIABILITY INSURANCE.

OP.8249941. (2) MOSIA T.J. TJ ID NO 5204025559082. (3) DISTRICT: JOHANNESBURG. POSTAL ADDRESS: 95 20TH AVENUE, ALEXANDRA, JOHANNESBURG, 2090. (4) NEW APPLICATION. (5) 1 X 5 PASSENGERS. (6) THE CONVEYANCE OF TAXI PASSENGERS. (7) AUTHORITY: FROM WITHIN THE MAGISTERIAL DISTRICT OF JOHANNESBURG TO ANY PLACE WITHIN THE BOUNDARIES OF THE REPUBLIC OF SOUTH AFRICA AND TO JOHANNESBURG INTERNATIONAL AIRPORT ON PRE-ARRANGED TRIPS, NO PICK-UP OF PASSENGERS OUTSIDE OF JOHANNESBURG MAGISTERIAL DISTRICT. ON CONDITON THAT THE DRIVER SHALL IN HIS/HER POSSESSION CARRY A VALID PASSENGER LIABILITY INSURANCE.

OP.8249975. (2) MAMMABOLO SS ID NO 7001105753082. (3) DISTRICT: JOHANNESBURG. POSTAL ADDRESS: 729-4TH STR, WYNBERG, SANDTON, 2090. (4) NEW APPLICATION. (5) 1 X 5 PASSENGERS. (6) THE CONVEYANCE OF TAXI PASSENGERS. (7) AUTHORITY: FROM WITHIN THE MAGISTERIAL DISTRICT OF JOHANNESBURG TO ANY PLACE WITHIN THE BOUNDARIES OF THE REPUBLIC OF SOUTH AFRICA AND TO JOHANNESBURG INTERNATIONAL AIRPORT ON PRE-ARRANGED TRIPS, NO PICK-UP OF PASSENGERS OUTSIDE OF JOHANNESBURG MAGISTERIAL DISTRICT. ON CONDITON THAT THE DRIVER SHALL IN HIS/HER POSSESSION CARRY A VALID PASSENGER LIABILITY INSURANCE.

OP.8249985. (2) KHUMALO BJ ID NO 4605105385084. (3) DISTRICT: JOHANNESBURG. POSTAL ADDRESS: 11106 BUTSHINGI STR, ORLANDO WEST, SOWETO, 1804. (4) NEW APPLICATION. (5) 1 X 5 PASSENGERS. (6) THE CONVEYANCE OF TAXI PASSENGERS. (7) AUTHORITY: FROM WITHIN THE MAGISTERIAL DISTRICT OF JOHANNESBURG TO ANY PLACE WITHIN THE BOUNDARIES OF THE REPUBLIC OF SOUTH AFRICA AND TO JOHANNESBURG INTERNATIONAL AIRPORT ON PRE-ARRANGED TRIPS, NO PICK-UP OF PASSENGERS OUTSIDE OF JOHANNESBURG MAGISTERIAL DISTRICT. ON CONDITON THAT THE DRIVER SHALL IN HIS/HER POSSESSION CARRY A VALID PASSENGER LIABILITY INSURANCE.

OP.8249988. (2) CHAUKE NE ID NO 3607190341080. (3) DISTRICT: JOHANNESBURG. POSTAL ADDRESS: 65 ZONE 8, MPSHE STR, MEADOWLANDS, 1852. (4) NEW APPLICATION. (5) 1 X 5 PASSENGERS. (6) THE CONVEYANCE OF TAXI PASSENGERS. (7) AUTHORITY: FROM WITHIN THE MAGISTERIAL DISTRICT OF JOHANNESBURG TO ANY PLACE WITHIN THE BOUNDARIES OF THE REPUBLIC OF SOUTH AFRICA AND TO JOHANNESBURG INTERNATIONAL AIRPORT ON PRE-ARRANGED TRIPS, NO PICK-UP OF PASSENGERS OUTSIDE OF JOHANNESBURG MAGISTERIAL DISTRICT. ON CONDITON THAT THE DRIVER SHALL IN HIS/HER POSSESSION CARRY A VALID PASSENGER LIABILITY INSURANCE.

OP.8249989. (2) CHAUKE NE ID NO 3607190341080. (3) DISTRICT: JOHANNESBURG. POSTAL ADDRESS: 65 ZONE 8, MPSHE STR, MEADOWLANDS, 1852. (4) NEW APPLICATION. (5) 1 X 5 PASSENGERS. (6) THE CONVEYANCE OF TAXI PASSENGERS. (7) AUTHORITY: FROM WITHIN THE MAGISTERIAL DISTRICT OF JOHANNESBURG TO ANY PLACE WITHIN THE BOUNDARIES OF THE REPUBLIC OF SOUTH AFRICA AND TO JOHANNESBURG INTERNATIONAL AIRPORT ON PRE-ARRANGED TRIPS, NO PICK-UP OF PASSENGERS OUTSIDE OF JOHANNESBURG MAGISTERIAL DISTRICT. ON CONDITON THAT THE DRIVER SHALL IN HIS/HER POSSESSION CARRY A VALID PASSENGER LIABILITY INSURANCE.

OP.8249990. (2) AARON RL ID NO 7211100332085. (3) DISTRICT: JOHANNESBURG. POSTAL ADDRESS: PO BOX 31232, BRAAMFONTEIN, JHB, 2001. (4) NEW APPLICATION. (5) 1 X 5 PASSENGERS. (6) THE CONVEYANCE OF TAXI PASSENGERS. (7) AUTHORITY: FROM WITHIN THE MAGISTERIAL DISTRICT OF JOHANNESBURG TO ANY PLACE WITHIN THE BOUNDARIES OF THE REPUBLIC OF SOUTH AFRICA AND TO JOHANNESBURG INTERNATIONAL AIRPORT ON PRE-ARRANGED TRIPS, NO PICK-UP OF PASSENGERS OUTSIDE OF JOHANNESBURG MAGISTERIAL DISTRICT. ON CONDITON THAT THE DRIVER SHALL IN HIS/HER POSSESSION CARRY A VALID PASSENGER LIABILITY INSURANCE.

OP.8249991. (2) AARON RL ID NO 7211100332085. (3) DISTRICT: JOHANNESBURG. POSTAL ADDRESS: PO BOX 31232, BRAAMFONTEIN, JHB, 2001. (4) NEW APPLICATION. (5) 1 X 5 PASSENGERS. (6) THE CONVEYANCE OF TAXI PASSENGERS. (7) AUTHORITY: FROM WITHIN THE MAGISTERIAL DISTRICT OF JOHANNESBURG TO ANY PLACE WITHIN THE BOUNDARIES OF THE REPUBLIC OF SOUTH AFRICA AND TO JOHANNESBURG INTERNATIONAL AIRPORT ON PRE-ARRANGED TRIPS, NO PICK-UP OF PASSENGERS OUTSIDE OF JOHANNESBURG MAGISTERIAL DISTRICT. ON CONDITON THAT THE DRIVER SHALL IN HIS/HER POSSESSION CARRY A VALID PASSENGER LIABILITY INSURANCE.

OP.8250001. (2) MASOGA KR ID NO 6606185420088. (3) DISTRICT: JOHANNESBURG. POSTAL ADDRESS: 4101 FREEDOM PARK, ELDORADO PARK, JHB, 2001. (4) NEW APPLICATION. (5) 1 X 5 PASSENGERS. (6) THE CONVEYANCE OF TAXI PASSENGERS. (7) AUTHORITY: FROM WITHIN THE MAGISTERIAL DISTRICT OF JOHANNESBURG TO ANY PLACE WITHIN THE BOUNDARIES OF THE REPUBLIC OF SOUTH AFRICA AND TO JOHANNESBURG INTERNATIONAL AIRPORT ON PRE-ARRANGED TRIPS, NO PICK-UP OF PASSENGERS OUTSIDE OF JOHANNESBURG MAGISTERIAL DISTRICT. ON CONDITON THAT THE DRIVER SHALL IN HIS/HER POSSESSION CARRY A VALID PASSENGER LIABILITY INSURANCE.

OP.8250002. (2) MASOGA KR ID NO 6606185420088. (3) DISTRICT: JOHANNESBURG. POSTAL ADDRESS: 4101 FREEDOM PARK, ELDORADO PARK, JHB, 2001. (4) NEW APPLICATION. (5) 1 X 5 PASSENGERS. (6) THE CONVEYANCE OF TAXI PASSENGERS. (7) AUTHORITY: FROM WITHIN THE MAGISTERIAL DISTRICT OF JOHANNESBURG TO ANY PLACE WITHIN THE BOUNDARIES OF THE REPUBLIC OF SOUTH AFRICA AND TO JOHANNESBURG INTERNATIONAL AIRPORT ON PRE-ARRANGED TRIPS, NO PICK-UP OF PASSENGERS OUTSIDE OF JOHANNESBURG MAGISTERIAL DISTRICT. ON CONDITON THAT THE DRIVER SHALL IN HIS/HER POSSESSION CARRY A VALID PASSENGER LIABILITY INSURANCE.

OP.8250008. (2) LEPOTA S ID NO 6301015536085. (3) DISTRICT:

JOHANNESBURG. POSTAL ADDRESS: 761 THLANZENI SEC., TEMBISA, 0000. (4) NEW APPLICATION. (5) 1 X 5 PASSENGERS. (6) THE CONVEYANCE OF TAXI PASSENGERS. (7) AUTHORITY: FROM WITHIN THE MAGISTERIAL DISTRICT OF JOHANNESBURG TO ANY PLACE WITHIN THE BOUNDARIES OF THE REPUBLIC OF SOUTH AFRICA AND TO JOHANNESBURG INTERNATIONAL AIRPORT ON PRE-ARRANGED TRIPS, NO PICK-UP OF PASSENGERS OUTSIDE OF JOHANNESBURG MAGISTERIAL DISTRICT. ON CONDITION THAT THE DRIVER SHALL IN HIS/HER POSSESSION CARRY A VALID PASSENGER LIABILITY INSURANCE.

OP.8250010. (2) LEPOTA S ID NO 6301015536085. POSTAL ADDRESS: 761 THLANZENI SEC., TEMBISA, 0000 (7) AUTHORITY AS IN LAST MENTIONED PERMIT(S).

OP.8250011. (2) RAMMALO PF ID NO 4808065213086. (3) DISTRICT: JOHANNESBURG. POSTAL ADDRESS: 1074 SINDENI STR, VOSLOORUS EXT 2, BOKSBURG, 1475. (4) NEW APPLICATION. (5) 1 X 5 PASSENGERS. (6) THE CONVEYANCE OF TAXI PASSENGERS. (7) AUTHORITY: FROM WITHIN THE MAGISTERIAL DISTRICT OF JOHANNESBURG TO ANY PLACE WITHIN THE BOUNDARIES OF THE REPUBLIC OF SOUTH AFRICA AND TO JOHANNESBURG INTERNATIONAL AIRPORT ON PRE-ARRANGED TRIPS, NO PICK-UP OF PASSENGERS OUTSIDE OF JOHANNESBURG MAGISTERIAL DISTRICT. ON CONDITION THAT THE DRIVER SHALL IN HIS/HER POSSESSION CARRY A VALID PASSENGER LIABILITY INSURANCE.

OP.8250012. (2) TSATSI MJ ID NO 7203135670084. (3) DISTRICT: JOHANNESBURG. POSTAL ADDRESS: 513 HOFMAN NEWYOKER, QUARTS AND CARTEIN, JHB, 2001. (4) NEW APPLICATION. (5) 1 X 5 PASSENGERS. (6) THE CONVEYANCE OF TAXI PASSENGERS. (7) AUTHORITY: FROM WITHIN THE MAGISTERIAL DISTRICT OF JOHANNESBURG TO ANY PLACE WITHIN THE BOUNDARIES OF THE REPUBLIC OF SOUTH AFRICA AND TO JOHANNESBURG INTERNATIONAL AIRPORT ON PRE-ARRANGED TRIPS, NO PICK-UP OF PASSENGERS OUTSIDE OF JOHANNESBURG MAGISTERIAL DISTRICT. ON CONDITION THAT THE DRIVER SHALL IN HIS/HER POSSESSION CARRY A VALID PASSENGER LIABILITY INSURANCE.

OP.8250013. (2) LETSOALO LM ID NO 4606015446081. (3) DISTRICT: JOHANNESBURG. POSTAL ADDRESS: 729-4TH STR, WYNBERG, SANDTON, 2090. (4) NEW APPLICATION. (5) 1 X 5 PASSENGERS. (6) THE CONVEYANCE OF TAXI PASSENGERS. (7) AUTHORITY: FROM WITHIN THE MAGISTERIAL DISTRICT OF JOHANNESBURG TO ANY PLACE WITHIN THE BOUNDARIES OF THE REPUBLIC OF SOUTH AFRICA AND TO JOHANNESBURG INTERNATIONAL AIRPORT ON PRE-ARRANGED TRIPS, NO PICK-UP OF PASSENGERS OUTSIDE OF JOHANNESBURG MAGISTERIAL DISTRICT. ON CONDITION THAT THE DRIVER SHALL IN HIS/HER POSSESSION CARRY A VALID PASSENGER LIABILITY INSURANCE.

OP.8250022. (2) MABYE MM ID NO 5405215388089. (3) DISTRICT: JOHANNESBURG. POSTAL ADDRESS: 502 LEKANENG SEC, TEMISA, KEMPTON PARK, 1632. (4) NEW APPLICATION. (5) 1 X 5 PASSENGERS. (6) THE CONVEYANCE OF TAXI PASSENGERS. (7) AUTHORITY: FROM WITHIN THE MAGISTERIAL DISTRICT OF JOHANNESBURG TO ANY PLACE WITHIN THE BOUNDARIES OF THE REPUBLIC OF SOUTH AFRICA AND TO JOHANNESBURG INTERNATIONAL AIRPORT ON PRE-ARRANGED TRIPS, NO PICK-UP OF PASSENGERS OUTSIDE OF JOHANNESBURG MAGISTERIAL DISTRICT. ON CONDITION THAT THE DRIVER SHALL IN HIS/HER POSSESSION CARRY A VALID PASSENGER LIABILITY INSURANCE.

OP.8250023. (2) MAGASHOA AM ID NO 5303265364086. (3) DISTRICT: JOHANNESBURG. POSTAL ADDRESS: 1 KIKUYU ROAD, SUNNINGHILL, SANDTON, 2146. (4) NEW APPLICATION. (5) 1 X 5 PASSENGERS. (6) THE CONVEYANCE OF TAXI PASSENGERS. (7) AUTHORITY: FROM WITHIN THE MAGISTERIAL DISTRICT OF JOHANNESBURG TO ANY PLACE WITHIN THE BOUNDARIES OF THE REPUBLIC OF SOUTH AFRICA AND TO JOHANNESBURG INTERNATIONAL AIRPORT ON PRE-ARRANGED TRIPS, NO PICK-UP OF PASSENGERS OUTSIDE OF JOHANNESBURG MAGISTERIAL DISTRICT. ON CONDITION THAT THE DRIVER SHALL IN HIS/HER POSSESSION CARRY A VALID PASSENGER LIABILITY INSURANCE.

OP.8250024. (2) RIHLAPFU SS ID NO 4805105267080. (3) DISTRICT: JOHANNESBURG. POSTAL ADDRESS: 2794 EXT 2, TSHIAWELO, SOWETO, 1818. (4) NEW APPLICATION. (5) 1 X 5 PASSENGERS. (6) THE CONVEYANCE OF TAXI PASSENGERS. (7) AUTHORITY: FROM WITHIN THE MAGISTERIAL DISTRICT OF JOHANNESBURG TO ANY PLACE WITHIN THE BOUNDARIES OF THE REPUBLIC OF SOUTH AFRICA AND TO JOHANNESBURG INTERNATIONAL AIRPORT ON PRE-ARRANGED TRIPS, NO PICK-UP OF PASSENGERS OUTSIDE OF JOHANNESBURG MAGISTERIAL DISTRICT. ON CONDITION THAT THE DRIVER SHALL IN HIS/HER POSSESSION CARRY A

VALID PASSENGER LIABILITY INSURANCE.

OP.8250025. (2) NKONA L ID NO 5910245676080. (3) DISTRICT: JOHANNESBURG. POSTAL ADDRESS: D501 MADSON SQUARE, CLAIM AND CAPTAIN STR, HILLBROW JHB, 2001. (4) NEW APPLICATION. (5) 1 X 5 PASSENGERS. (6) THE CONVEYANCE OF TAXI PASSENGERS. (7) AUTHORITY: FROM WITHIN THE MAGISTERIAL DISTRICT OF JOHANNESBURG TO ANY PLACE WITHIN THE BOUNDARIES OF THE REPUBLIC OF SOUTH AFRICA AND TO JOHANNESBURG INTERNATIONAL AIRPORT ON PRE-ARRANGED TRIPS, NO PICK-UP OF PASSENGERS OUTSIDE OF JOHANNESBURG MAGISTERIAL DISTRICT. ON CONDITON THAT THE DRIVER SHALL IN HIS/HER POSSESSION CARRY A VALID PASSENGER LIABILITY INSURANCE.

OP.8250026. (2) BOBAPE KA ID NO 7001126322081. (3) DISTRICT: JOHANNESBURG. POSTAL ADDRESS: DIEPSLOT 4130, EXT5, RANDBURG, 2194. (4) NEW APPLICATION. (5) 1 X 5 PASSENGERS. (6) THE CONVEYANCE OF TAXI PASSENGERS. (7) AUTHORITY: FROM WITHIN THE MAGISTERIAL DISTRICT OF JOHANNESBURG TO ANY PLACE WITHIN THE BOUNDARIES OF THE REPUBLIC OF SOUTH AFRICA AND TO JOHANNESBURG INTERNATIONAL AIRPORT ON PRE-ARRANGED TRIPS, NO PICK-UP OF PASSENGERS OUTSIDE OF JOHANNESBURG MAGISTERIAL DISTRICT. ON CONDITON THAT THE DRIVER SHALL IN HIS/HER POSSESSION CARRY A VALID PASSENGER LIABILITY INSURANCE.

OP.8250027. (2) MAHLANGU J J ID NO 6912075628081. (3) DISTRICT: JOHANNESBURG. POSTAL ADDRESS: 61 11TH AVE, ALEXANDRA, JHB, 2090. (4) NEW APPLICATION. (5) 1 X 5 PASSENGERS. (6) THE CONVEYANCE OF TAXI PASSENGERS. (7) AUTHORITY: FROM WITHIN THE MAGISTERIAL DISTRICT OF JOHANNESBURG TO ANY PLACE WITHIN THE BOUNDARIES OF THE REPUBLIC OF SOUTH AFRICA AND TO JOHANNESBURG INTERNATIONAL AIRPORT ON PRE-ARRANGED TRIPS, NO PICK-UP OF PASSENGERS OUTSIDE OF JOHANNESBURG MAGISTERIAL DISTRICT. ON CONDITON THAT THE DRIVER SHALL IN HIS/HER POSSESSION CARRY A VALID PASSENGER LIABILITY INSURANCE.

OP.8250028. (2) DALI T A TA ID NO 4708205527082. (3) DISTRICT: JOHANNESBURG. POSTAL ADDRESS: 278 VERWYN STR, ZAKARIYA PARK, JHB, 2090. (4) NEW APPLICATION. (5) 1 X 5 PASSENGERS. (6) THE CONVEYANCE OF TAXI PASSENGERS. (7) AUTHORITY: FROM WITHIN THE MAGISTERIAL DISTRICT OF JOHANNESBURG TO ANY PLACE WITHIN THE BOUNDARIES OF THE REPUBLIC OF SOUTH AFRICA AND TO JOHANNESBURG INTERNATIONAL AIRPORT ON PRE-ARRANGED TRIPS, NO PICK-UP OF PASSENGERS OUTSIDE OF JOHANNESBURG MAGISTERIAL DISTRICT. ON CONDITON THAT THE DRIVER SHALL IN HIS/HER POSSESSION CARRY A VALID PASSENGER LIABILITY INSURANCE.

OP.8250032. (2) NKABINDE P.P. P.P ID NO 6902175373084. (3) DISTRICT: JOHANNESBURG. POSTAL ADDRESS: 9 EASTERN KENYA RD, TSUTSUMANE, ALEXANDRA, 2090. (4) NEW APPLICATION. (5) 1 X 5 PASSENGERS. (6) THE CONVEYANCE OF TAXI PASSENGERS. (7) AUTHORITY: FROM WITHIN THE MAGISTERIAL DISTRICT OF JOHANNESBURG TO ANY PLACE WITHIN THE BOUNDARIES OF THE REPUBLIC OF SOUTH AFRICA AND TO JOHANNESBURG INTERNATIONAL AIRPORT ON PRE-ARRANGED TRIPS, NO PICK-UP OF PASSENGERS OUTSIDE OF JOHANNESBURG MAGISTERIAL DISTRICT. ON CONDITON THAT THE DRIVER SHALL IN HIS/HER POSSESSION CARRY A VALID PASSENGER LIABILITY INSURANCE.

OP.8250033. (2) MHLANGA T.L T.L ID NO 7202027050082. (3) DISTRICT: JOHANNESBURG. POSTAL ADDRESS: 56 BARNATO STREET, 31 MONTROSE FLAT, BEREA-JOHANNESBURG, 2198. (4) NEW APPLICATION. (5) 1 X 5 PASSENGERS. (6) THE CONVEYANCE OF TAXI PASSENGERS. (7) AUTHORITY: FROM WITHIN THE MAGISTERIAL DISTRICT OF JOHANNESBURG TO ANY PLACE WITHIN THE BOUNDARIES OF THE REPUBLIC OF SOUTH AFRICA AND TO JOHANNESBURG INTERNATIONAL AIRPORT ON PRE-ARRANGED TRIPS, NO PICK-UP OF PASSENGERS OUTSIDE OF JOHANNESBURG MAGISTERIAL DISTRICT. ON CONDITON THAT THE DRIVER SHALL IN HIS/HER POSSESSION CARRY A VALID PASSENGER LIABILITY INSURANCE.

OP.8250036. (2) MONYELA MP ID NO 6501255547086. (3) DISTRICT: JOHANNESBURG. POSTAL ADDRESS: 92 14TH AVENUE, ALEXANDRA, TOWNSHIP, 2090. (4) NEW APPLICATION. (5) 1 X 5 PASSENGERS. (6) THE CONVEYANCE OF TAXI PASSENGERS. (7) AUTHORITY: FROM WITHIN THE MAGISTERIAL DISTRICT OF JOHANNESBURG TO ANY PLACE WITHIN THE BOUNDARIES OF THE REPUBLIC OF SOUTH AFRICA AND TO JOHANNESBURG INTERNATIONAL AIRPORT ON PRE-ARRANGED TRIPS, NO PICK-UP OF PASSENGERS OUTSIDE OF JOHANNESBURG MAGISTERIAL DISTRICT. ON CONDITON THAT THE DRIVER SHALL IN HIS/HER POSSESSION CARRY A VALID PASSENGER LIABILITY INSURANCE.

OP.8250059. (2) MAKGARETSE SO ID NO 5707125742085. (3) DISTRICT: JOHANNESBURG. POSTAL ADDRESS: SUITE 56, RANDBURG CENTRE., 2194. (4) NEW APPLICATION. (5) 1 X 5 PASSENGERS. (6) THE CONVEYANCE OF TAXI PASSENGERS. (7) AUTHORITY: FROM WITHIN THE MAGISTERIAL DISTRICT OF JOHANNESBURG TO ANY PLACE WITHIN THE BOUNDARIES OF THE REPUBLIC OF SOUTH AFRICA AND TO JOHANNESBURG INTERNATIONAL AIRPORT ON PRE-ARRANGED TRIPS, NO PICK-UP OF PASSENGERS OUTSIDE OF JOHANNESBURG MAGISTERIAL DISTRICT. ON CONDITON THAT THE DRIVER SHALL IN HIS/HER POSSESSION CARRY A VALID PASSENGER LIABILITY INSURANCE.

OP.8250061. (2) MOTSAI SW ID NO 5304255719081. (3) DISTRICT: JOHANNESBURG. POSTAL ADDRESS: RANDBURG CENTRE, RANDBURG, 2194. (4) NEW APPLICATION. (5) 1 X 5 PASSENGERS. (6) THE CONVEYANCE OF TAXI PASSENGERS. (7) AUTHORITY: FROM WITHIN THE MAGISTERIAL DISTRICT OF JOHANNESBURG TO ANY PLACE WITHIN THE BOUNDARIES OF THE REPUBLIC OF SOUTH AFRICA AND TO JOHANNESBURG INTERNATIONAL AIRPORT ON PRE-ARRANGED TRIPS, NO PICK-UP OF PASSENGERS OUTSIDE OF JOHANNESBURG MAGISTERIAL DISTRICT. ON CONDITON THAT THE DRIVER SHALL IN HIS/HER POSSESSION CARRY A VALID PASSENGER LIABILITY INSURANCE.

OP.8250069. (2) MOTSOAI RD ID NO 5801105821082. (3) DISTRICT: JOHANNESBURG. POSTAL ADDRESS: 12250 ZONE 9, MEADOWLANDS, 1852. (4) NEW APPLICATION. (5) 1 X 5 PASSENGERS. (6) THE CONVEYANCE OF TAXI PASSENGERS. (7) AUTHORITY: FROM WITHIN THE MAGISTERIAL DISTRICT OF JOHANNESBURG TO ANY PLACE WITHIN THE BOUNDARIES OF THE REPUBLIC OF SOUTH AFRICA AND TO JOHANNESBURG INTERNATIONAL AIRPORT ON PRE-ARRANGED TRIPS, NO PICK-UP OF PASSENGERS OUTSIDE OF JOHANNESBURG MAGISTERIAL DISTRICT. ON CONDITON THAT THE DRIVER SHALL IN HIS/HER POSSESSION CARRY A VALID PASSENGER LIABILITY INSURANCE.

OP.8250073. (2) TSHISHONGA PM ID NO 6103035869086. (3) DISTRICT: JOHANNESBURG. POSTAL ADDRESS: 73 BURLINGTON COURT, OCKERSANDE DITHCANEL, HILLBROW, 2001. (4) NEW APPLICATION. (5) 1 X 5 PASSENGERS. (6) THE CONVEYANCE OF TAXI PASSENGERS. (7) AUTHORITY: FROM WITHIN THE MAGISTERIAL DISTRICT OF JOHANNESBURG TO ANY PLACE WITHIN THE BOUNDARIES OF THE REPUBLIC OF SOUTH AFRICA AND TO JOHANNESBURG INTERNATIONAL AIRPORT ON PRE-ARRANGED TRIPS, NO PICK-UP OF PASSENGERS OUTSIDE OF JOHANNESBURG MAGISTERIAL DISTRICT. ON CONDITON THAT THE DRIVER SHALL IN HIS/HER POSSESSION CARRY A VALID PASSENGER LIABILITY INSURANCE.

OP.8250074. (2) TSHABALALA J ID NO 4909255646083. (3) DISTRICT: JOHANNESBURG. POSTAL ADDRESS: 1359 PROTEA NORTH, TSHIAWELO, 1818. (4) NEW APPLICATION. (5) 1 X 5 PASSENGERS. (6) THE CONVEYANCE OF TAXI PASSENGERS. (7) AUTHORITY: FROM WITHIN THE MAGISTERIAL DISTRICT OF JOHANNESBURG TO ANY PLACE WITHIN THE BOUNDARIES OF THE REPUBLIC OF SOUTH AFRICA AND TO JOHANNESBURG INTERNATIONAL AIRPORT ON PRE-ARRANGED TRIPS, NO PICK-UP OF PASSENGERS OUTSIDE OF JOHANNESBURG MAGISTERIAL DISTRICT. ON CONDITON THAT THE DRIVER SHALL IN HIS/HER POSSESSION CARRY A VALID PASSENGER LIABILITY INSURANCE.

OP.8250076. (2) MUDZHIBA H ID NO 6803155676084. (3) DISTRICT: JOHANNESBURG. POSTAL ADDRESS: P. O. BOX 17296, JOHANNESBURG, 2038. (4) NEW APPLICATION. (5) 1 X 5 PASSENGERS. (6) THE CONVEYANCE OF TAXI PASSENGERS. (7) AUTHORITY: FROM WITHIN THE MAGISTERIAL DISTRICT OF JOHANNESBURG TO ANY PLACE WITHIN THE BOUNDARIES OF THE REPUBLIC OF SOUTH AFRICA AND TO JOHANNESBURG INTERNATIONAL AIRPORT ON PRE-ARRANGED TRIPS, NO PICK-UP OF PASSENGERS OUTSIDE OF JOHANNESBURG MAGISTERIAL DISTRICT. ON CONDITON THAT THE DRIVER SHALL IN HIS/HER POSSESSION CARRY A VALID PASSENGER LIABILITY INSURANCE.

OP.8250077. (2) LEKALAKALA J.J JJ ID NO 6108275684087. (3) DISTRICT: JOHANNESBURG. POSTAL ADDRESS: 682 LENONG STR, ZONE 5 MEADOWLANDS, SOWETO, 1852. (4) NEW APPLICATION. (5) 1 X 5 PASSENGERS. (6) THE CONVEYANCE OF TAXI PASSENGERS. (7) AUTHORITY: FROM WITHIN THE MAGISTERIAL DISTRICT OF JOHANNESBURG TO ANY PLACE WITHIN THE BOUNDARIES OF THE REPUBLIC OF SOUTH AFRICA AND TO JOHANNESBURG INTERNATIONAL AIRPORT ON PRE-ARRANGED TRIPS, NO PICK-UP OF PASSENGERS OUTSIDE OF JOHANNESBURG MAGISTERIAL DISTRICT. ON CONDITON THAT THE DRIVER SHALL IN HIS/HER POSSESSION CARRY A VALID PASSENGER LIABILITY INSURANCE.

OP.8250079. (2) NGWENYA DP ID NO 7105175511088. (3) DISTRICT:

JOHANNESBURG. POSTAL ADDRESS: 38 FERREIRA STREET, TURFFONTEIN., TURFFONTEIN., 2190. (4) NEW APPLICATION. (5) 1 X 5 PASSENGERS. (6) THE CONVEYANCE OF TAXI PASSENGERS. (7) AUTHORITY: FROM WITHIN THE MAGISTERIAL DISTRICT OF JOHANNESBURG TO ANY PLACE WITHIN THE BOUNDARIES OF THE REPUBLIC OF SOUTH AFRICA AND TO JOHANNESBURG INTERNATIONAL AIRPORT ON PRE-ARRANGED TRIPS, NO PICK-UP OF PASSENGERS OUTSIDE OF JOHANNESBURG MAGISTERIAL DISTRICT. ON CONDITON THAT THE DRIVER SHALL IN HIS/HER POSSESSION CARRY A VALID PASSENGER LIABILITY INSURANCE.

OP.8250080. (2) OLIVER V ID NO 5910055188085. (3) DISTRICT: JOHANNESBURG. POSTAL ADDRESS: 79 SOUTH BOUNDARY STREET, RONDEBULT, 1401. (4) NEW APPLICATION. (5) 1 X 5 PASSENGERS. (6) THE CONVEYANCE OF TAXI PASSENGERS. (7) AUTHORITY: FROM WITHIN THE MAGISTERIAL DISTRICT OF JOHANNESBURG TO ANY PLACE WITHIN THE BOUNDARIES OF THE REPUBLIC OF SOUTH AFRICA AND TO JOHANNESBURG INTERNATIONAL AIRPORT ON PRE-ARRANGED TRIPS, NO PICK-UP OF PASSENGERS OUTSIDE OF JOHANNESBURG MAGISTERIAL DISTRICT. ON CONDITON THAT THE DRIVER SHALL IN HIS/HER POSSESSION CARRY A VALID PASSENGER LIABILITY INSURANCE.

OP.8250081. (2) MASHEGO ML ID NO 5603255845089. (3) DISTRICT: JOHANNESBURG. POSTAL ADDRESS: 79 SOUTH BOUNDARY STREET, RONDBULT, 1401. (4) NEW APPLICATION. (5) 1 X 5 PASSENGERS. (6) THE CONVEYANCE OF TAXI PASSENGERS. (7) AUTHORITY: FROM WITHIN THE MAGISTERIAL DISTRICT OF JOHANNESBURG TO ANY PLACE WITHIN THE BOUNDARIES OF THE REPUBLIC OF SOUTH AFRICA AND TO JOHANNESBURG INTERNATIONAL AIRPORT ON PRE-ARRANGED TRIPS, NO PICK-UP OF PASSENGERS OUTSIDE OF JOHANNESBURG MAGISTERIAL DISTRICT. ON CONDITON THAT THE DRIVER SHALL IN HIS/HER POSSESSION CARRY A VALID PASSENGER LIABILITY INSURANCE.

OP.8250084. (2) MOTHOA MJ ID NO 5108255323087. (3) DISTRICT: JOHANNESBURG. POSTAL ADDRESS: 406-22 THE GLEN ROAD, JOHANNESBURG, 2090. (4) NEW APPLICATION. (5) 1 X 5 PASSENGERS. (6) THE CONVEYANCE OF TAXI PASSENGERS. (7) AUTHORITY: FROM WITHIN THE MAGISTERIAL DISTRICT OF JOHANNESBURG TO ANY PLACE WITHIN THE BOUNDARIES OF THE REPUBLIC OF SOUTH AFRICA AND TO JOHANNESBURG INTERNATIONAL AIRPORT ON PRE-ARRANGED TRIPS, NO PICK-UP OF PASSENGERS OUTSIDE OF JOHANNESBURG MAGISTERIAL DISTRICT. ON CONDITON THAT THE DRIVER SHALL IN HIS/HER POSSESSION CARRY A VALID PASSENGER LIABILITY INSURANCE.

OP.8250086. (2) MALULEKE HJ ID NO 5211025437086. (3) DISTRICT: JOHANNESBURG. POSTAL ADDRESS: 47 DUKES COURT 11TH AVENUE, ALEXANDRA, JOHANNESBURG, 2090. (4) NEW APPLICATION. (5) 1 X 5 PASSENGERS. (6) THE CONVEYANCE OF TAXI PASSENGERS. (7) AUTHORITY: FROM WITHIN THE MAGISTERIAL DISTRICT OF JOHANNESBURG TO ANY PLACE WITHIN THE BOUNDARIES OF THE REPUBLIC OF SOUTH AFRICA AND TO JOHANNESBURG INTERNATIONAL AIRPORT ON PRE-ARRANGED TRIPS, NO PICK-UP OF PASSENGERS OUTSIDE OF JOHANNESBURG MAGISTERIAL DISTRICT. ON CONDITON THAT THE DRIVER SHALL IN HIS/HER POSSESSION CARRY A VALID PASSENGER LIABILITY INSURANCE.

OP.8250087. (2) SEBATI EL ID NO 5206025486083. (3) DISTRICT: JOHANNESBURG. POSTAL ADDRESS: 64 9TH AVENUE, ALEXANDRA TOWNSHIP, JOHANNESBURG, 2390. (4) NEW APPLICATION. (5) 1 X 5 PASSENGERS. (6) THE CONVEYANCE OF TAXI PASSENGERS. (7) AUTHORITY: FROM WITHIN THE MAGISTERIAL DISTRICT OF JOHANNESBURG TO ANY PLACE WITHIN THE BOUNDARIES OF THE REPUBLIC OF SOUTH AFRICA AND TO JOHANNESBURG INTERNATIONAL AIRPORT ON PRE-ARRANGED TRIPS, NO PICK-UP OF PASSENGERS OUTSIDE OF JOHANNESBURG MAGISTERIAL DISTRICT. ON CONDITON THAT THE DRIVER SHALL IN HIS/HER POSSESSION CARRY A VALID PASSENGER LIABILITY INSURANCE.

OP.8250089. (2) ATANASOV K.A K.A ID NO 6003126023082. (3) DISTRICT: JOHANNESBURG. POSTAL ADDRESS: 3 ELMA GARDENS, ELMA PARK, 1609. (4) NEW APPLICATION. (5) 1 X 5 PASSENGERS. (6) THE CONVEYANCE OF TAXI PASSENGERS. (7) AUTHORITY: FROM WITHIN THE MAGISTERIAL DISTRICT OF JOHANNESBURG TO ANY PLACE WITHIN THE BOUNDARIES OF THE REPUBLIC OF SOUTH AFRICA AND TO JOHANNESBURG INTERNATIONAL AIRPORT ON PRE-ARRANGED TRIPS, NO PICK-UP OF PASSENGERS OUTSIDE OF JOHANNESBURG MAGISTERIAL DISTRICT. ON CONDITON THAT THE DRIVER SHALL IN HIS/HER POSSESSION CARRY A VALID PASSENGER LIABILITY INSURANCE.

OP.8250090. (2) MUNTSWU FR ID NO 5802075872089. (3) DISTRICT: JOHANNESBURG. POSTAL ADDRESS: 2411 MURUTANYI STR, TSHIAWELO, SOEWTO,

1860. (4) NEW APPLICATION. (5) 1 X 5 PASSENGERS. (6) THE CONVEYANCE OF TAXI PASSENGERS. (7) AUTHORITY: FROM WITHIN THE MAGISTERIAL DISTRICT OF JOHANNESBURG TO ANY PLACE WITHIN THE BOUNDARIES OF THE REPUBLIC OF SOUTH AFRICA AND TO JOHANNESBURG INTERNATIONAL AIRPORT ON PRE-ARRANGED TRIPS, NO PICK-UP OF PASSENGERS OUTSIDE OF JOHANNESBURG MAGISTERIAL DISTRICT. ON CONDITION THAT THE DRIVER SHALL IN HIS/HER POSSESSION CARRY A VALID PASSENGER LIABILITY INSURANCE.

OP.8250094. (2) VASSILEV AN ID NO 6903056466187. (3) DISTRICT: JOHANNESBURG. POSTAL ADDRESS: P.O. BOX 188, PARKLANDS, 2121. (4) NEW APPLICATION. (5) 1 X 5 PASSENGERS. (6) THE CONVEYANCE OF TAXI PASSENGERS. (7) AUTHORITY: FROM WITHIN THE MAGISTERIAL DISTRICT OF JOHANNESBURG TO ANY PLACE WITHIN THE BOUNDARIES OF THE REPUBLIC OF SOUTH AFRICA AND TO JOHANNESBURG INTERNATIONAL AIRPORT ON PRE-ARRANGED TRIPS, NO PICK-UP OF PASSENGERS OUTSIDE OF JOHANNESBURG MAGISTERIAL DISTRICT. ON CONDITION THAT THE DRIVER SHALL IN HIS/HER POSSESSION CARRY A VALID PASSENGER LIABILITY INSURANCE.

OP.8250095. (2) FOROMO TD ID NO 7112175338082. (3) DISTRICT: JOHANNESBURG. POSTAL ADDRESS: 7207B ZONE 4, DIEPKLOOF, SOWETO, 1864. (4) NEW APPLICATION. (5) 1 X 5 PASSENGERS. (6) THE CONVEYANCE OF TAXI PASSENGERS. (7) AUTHORITY: FROM WITHIN THE MAGISTERIAL DISTRICT OF JOHANNESBURG TO ANY PLACE WITHIN THE BOUNDARIES OF THE REPUBLIC OF SOUTH AFRICA AND TO JOHANNESBURG INTERNATIONAL AIRPORT ON PRE-ARRANGED TRIPS, NO PICK-UP OF PASSENGERS OUTSIDE OF JOHANNESBURG MAGISTERIAL DISTRICT. ON CONDITION THAT THE DRIVER SHALL IN HIS/HER POSSESSION CARRY A VALID PASSENGER LIABILITY INSURANCE.

OP.8250096. (2) FOROMO TD ID NO 7112175338082. (3) DISTRICT: JOHANNESBURG. POSTAL ADDRESS: 7207B ZONE 4, DIEPKLOOF, SOWETO, 1864. (4) NEW APPLICATION. (5) 1 X 5 PASSENGERS. (6) THE CONVEYANCE OF TAXI PASSENGERS. (7) AUTHORITY: FROM WITHIN THE MAGISTERIAL DISTRICT OF JOHANNESBURG TO ANY PLACE WITHIN THE BOUNDARIES OF THE REPUBLIC OF SOUTH AFRICA AND TO JOHANNESBURG INTERNATIONAL AIRPORT ON PRE-ARRANGED TRIPS, NO PICK-UP OF PASSENGERS OUTSIDE OF JOHANNESBURG MAGISTERIAL DISTRICT. ON CONDITION THAT THE DRIVER SHALL IN HIS/HER POSSESSION CARRY A VALID PASSENGER LIABILITY INSURANCE.

OP.8250097. (2) KGWEDI JM ID NO 7711075398086. (3) DISTRICT: JOHANNESBURG. POSTAL ADDRESS: RAINBOW METER TAXIS, P O BOX 31916, BRAAMFONTEIN, 2017. (4) NEW APPLICATION. (5) 1 X 5 PASSENGERS. (6) THE CONVEYANCE OF TAXI PASSENGERS. (7) AUTHORITY: FROM WITHIN THE MAGISTERIAL DISTRICT OF JOHANNESBURG TO ANY PLACE WITHIN THE BOUNDARIES OF THE REPUBLIC OF SOUTH AFRICA AND TO JOHANNESBURG INTERNATIONAL AIRPORT ON PRE-ARRANGED TRIPS, NO PICK-UP OF PASSENGERS OUTSIDE OF JOHANNESBURG MAGISTERIAL DISTRICT. ON CONDITION THAT THE DRIVER SHALL IN HIS/HER POSSESSION CARRY A VALID PASSENGER LIABILITY INSURANCE.

OP.8250098. (2) DOYOYO TL ID NO 5707135768088. (3) DISTRICT: JOHANNESBURG. POSTAL ADDRESS: 2747A SONO RD, ZONE 2 DIEPKLOOF, SOWETO, 1862. (4) NEW APPLICATION. (5) 1 X 5 PASSENGERS. (6) THE CONVEYANCE OF TAXI PASSENGERS. (7) AUTHORITY: FROM WITHIN THE MAGISTERIAL DISTRICT OF JOHANNESBURG TO ANY PLACE WITHIN THE BOUNDARIES OF THE REPUBLIC OF SOUTH AFRICA AND TO JOHANNESBURG INTERNATIONAL AIRPORT ON PRE-ARRANGED TRIPS, NO PICK-UP OF PASSENGERS OUTSIDE OF JOHANNESBURG MAGISTERIAL DISTRICT. ON CONDITION THAT THE DRIVER SHALL IN HIS/HER POSSESSION CARRY A VALID PASSENGER LIABILITY INSURANCE.

OP.8250099. (2) KGOEDI KJ ID NO 5106265502088. (3) DISTRICT: JOHANNESBURG. POSTAL ADDRESS: RAINBOW METER TAXIS, P O BOX 31916, BRAAMFONTEIN, 2017. (4) NEW APPLICATION. (5) 1 X 5 PASSENGERS. (6) THE CONVEYANCE OF TAXI PASSENGERS. (7) AUTHORITY: FROM WITHIN THE MAGISTERIAL DISTRICT OF JOHANNESBURG TO ANY PLACE WITHIN THE BOUNDARIES OF THE REPUBLIC OF SOUTH AFRICA AND TO JOHANNESBURG INTERNATIONAL AIRPORT ON PRE-ARRANGED TRIPS, NO PICK-UP OF PASSENGERS OUTSIDE OF JOHANNESBURG MAGISTERIAL DISTRICT. ON CONDITION THAT THE DRIVER SHALL IN HIS/HER POSSESSION CARRY A VALID PASSENGER LIABILITY INSURANCE.

OP.8250100. (2) MOGANEDI J ID NO 6201015558081. (3) DISTRICT: JOHANNESBURG. POSTAL ADDRESS: 33 BOK STR., 902 EASTGATE BLD., JOUBERT PARK, 2001. (4) NEW APPLICATION. (5) 1 X 5 PASSENGERS. (6) THE

CONVEYANCE OF TAXI PASSENGERS. (7) AUTHORITY:
FROM WITHIN THE MAGISTERIAL DISTRICT OF JOHANNESBURG TO ANY PLACE
WITHIN THE BOUNDARIES OF THE REPUBLIC OF SOUTH AFRICA AND TO
JOHANNESBURG INTERNATIONAL AIRPORT ON PRE-ARRANGED TRIPS, NO
PICK-UP OF PASSENGERS OUTSIDE OF JOHANNESBURG MAGISTERIAL DISTRICT.
ON CONDITION THAT THE DRIVER SHALL IN HIS/HER POSSESSION CARRY A
VALID PASSENGER LIABILITY INSURANCE.

OP.8250101. (2) NDLOVU NM ID NO 5004255258086. (3) DISTRICT:
JOHANNESBURG. POSTAL ADDRESS: 121 PRITORIA RD, 112 ASNDOWN PLACE,
SANDTON, 2196. (4) NEW APPLICATION. (5) 1 X 5 PASSENGERS. (6) THE
CONVEYANCE OF TAXI PASSENGERS. (7) AUTHORITY:
FROM WITHIN THE MAGISTERIAL DISTRICT OF JOHANNESBURG TO ANY PLACE
WITHIN THE BOUNDARIES OF THE REPUBLIC OF SOUTH AFRICA AND TO
JOHANNESBURG INTERNATIONAL AIRPORT ON PRE-ARRANGED TRIPS, NO
PICK-UP OF PASSENGERS OUTSIDE OF JOHANNESBURG MAGISTERIAL DISTRICT.
ON CONDITION THAT THE DRIVER SHALL IN HIS/HER POSSESSION CARRY A
VALID PASSENGER LIABILITY INSURANCE.

OP.8250102. (2) MALINGA BS ID NO 7001025077083. (3) DISTRICT:
JOHANNESBURG. POSTAL ADDRESS: 133 IDLENILD FLAT, CNR CATHERINE AND
NUGGET, JHB, 2001. (4) NEW APPLICATION. (5) 1 X 5 PASSENGERS. (6) THE
CONVEYANCE OF TAXI PASSENGERS. (7) AUTHORITY:
FROM WITHIN THE MAGISTERIAL DISTRICT OF JOHANNESBURG TO ANY PLACE
WITHIN THE BOUNDARIES OF THE REPUBLIC OF SOUTH AFRICA AND TO
JOHANNESBURG INTERNATIONAL AIRPORT ON PRE-ARRANGED TRIPS, NO
PICK-UP OF PASSENGERS OUTSIDE OF JOHANNESBURG MAGISTERIAL DISTRICT.
ON CONDITION THAT THE DRIVER SHALL IN HIS/HER POSSESSION CARRY A
VALID PASSENGER LIABILITY INSURANCE.

OP.8250103. (2) MTHEMBU SD ID NO 6912185719085. (3) DISTRICT:
JOHANNESBURG. POSTAL ADDRESS: 72 UNO COURT, 28 GOLDBREIGH STR, HILLBROW
JHB, 2001. (4) NEW APPLICATION. (5) 1 X 5 PASSENGERS. (6) THE CONVEYANCE
OF TAXI PASSENGERS. (7) AUTHORITY:
FROM WITHIN THE MAGISTERIAL DISTRICT OF JOHANNESBURG TO ANY PLACE
WITHIN THE BOUNDARIES OF THE REPUBLIC OF SOUTH AFRICA AND TO
JOHANNESBURG INTERNATIONAL AIRPORT ON PRE-ARRANGED TRIPS, NO
PICK-UP OF PASSENGERS OUTSIDE OF JOHANNESBURG MAGISTERIAL DISTRICT.
ON CONDITION THAT THE DRIVER SHALL IN HIS/HER POSSESSION CARRY A
VALID PASSENGER LIABILITY INSURANCE.

OP.8250104. (2) SELEKA MD ID NO 5810245527087. (3) DISTRICT:
JOHANNESBURG. POSTAL ADDRESS: 801 NALEDI EXT 2, PO KWA-XUMA, SOWETO,
1868. (4) NEW APPLICATION. (5) 1 X 5 PASSENGERS. (6) THE CONVEYANCE OF
TAXI PASSENGERS. (7) AUTHORITY:
FROM WITHIN THE MAGISTERIAL DISTRICT OF JOHANNESBURG TO ANY PLACE
WITHIN THE BOUNDARIES OF THE REPUBLIC OF SOUTH AFRICA AND TO
JOHANNESBURG INTERNATIONAL AIRPORT ON PRE-ARRANGED TRIPS, NO
PICK-UP OF PASSENGERS OUTSIDE OF JOHANNESBURG MAGISTERIAL DISTRICT.
ON CONDITION THAT THE DRIVER SHALL IN HIS/HER POSSESSION CARRY A
VALID PASSENGER LIABILITY INSURANCE.

OP.8250105. (2) MOROPENE NA ID NO 5910065248085. (3) DISTRICT:
JOHANNESBURG. POSTAL ADDRESS: 64-7TH AVENUE, ALEXANDRA, JOHANNESBURG,
2094. (4) NEW APPLICATION. (5) 1 X 5 PASSENGERS. (6) THE CONVEYANCE OF
TAXI PASSENGERS. (7) AUTHORITY:
FROM WITHIN THE MAGISTERIAL DISTRICT OF JOHANNESBURG TO ANY PLACE
WITHIN THE BOUNDARIES OF THE REPUBLIC OF SOUTH AFRICA AND TO
JOHANNESBURG INTERNATIONAL AIRPORT ON PRE-ARRANGED TRIPS, NO
PICK-UP OF PASSENGERS OUTSIDE OF JOHANNESBURG MAGISTERIAL DISTRICT.
ON CONDITION THAT THE DRIVER SHALL IN HIS/HER POSSESSION CARRY A
VALID PASSENGER LIABILITY INSURANCE.

OP.8250106. (2) MAMARIBE B ID NO 7208055856084. (3) DISTRICT:
JOHANNESBURG. POSTAL ADDRESS: PO BOX 6630, CREST, JHB, 2118. (4) NEW
APPLICATION. (5) 1 X 5 PASSENGERS. (6) THE CONVEYANCE OF TAXI
PASSENGERS. (7) AUTHORITY:
FROM WITHIN THE MAGISTERIAL DISTRICT OF JOHANNESBURG TO ANY PLACE
WITHIN THE BOUNDARIES OF THE REPUBLIC OF SOUTH AFRICA AND TO
JOHANNESBURG INTERNATIONAL AIRPORT ON PRE-ARRANGED TRIPS, NO
PICK-UP OF PASSENGERS OUTSIDE OF JOHANNESBURG MAGISTERIAL DISTRICT.
ON CONDITION THAT THE DRIVER SHALL IN HIS/HER POSSESSION CARRY A
VALID PASSENGER LIABILITY INSURANCE.

OP.8250107. (2) NDLOVU ML ID NO 7201106833087. (3) DISTRICT:
JOHANNESBURG. POSTAL ADDRESS: 113 PLETTENBURG, BUNKET-BRUCE STR, JHB,
2198. (4) NEW APPLICATION. (5) 1 X 5 PASSENGERS. (6) THE CONVEYANCE OF
TAXI PASSENGERS. (7) AUTHORITY:

FROM WITHIN THE MAGISTERIAL DISTRICT OF JOHANNESBURG TO ANY PLACE WITHIN THE BOUNDARIES OF THE REPUBLIC OF SOUTH AFRICA AND TO JOHANNESBURG INTERNATIONAL AIRPORT ON PRE-ARRANGED TRIPS, NO PICK-UP OF PASSENGERS OUTSIDE OF JOHANNESBURG MAGISTERIAL DISTRICT. ON CONDITION THAT THE DRIVER SHALL IN HIS/HER POSSESSION CARRY A VALID PASSENGER LIABILITY INSURANCE.

OP.8250108. (2) MAKGATHO DG ID NO 6001075776080. (3) DISTRICT: JOHANNESBURG. POSTAL ADDRESS: 320 MASIA STR, PROTEA NORTH, SOWETO, 1818. (4) NEW APPLICATION. (5) 1 X 5 PASSENGERS. (6) THE CONVEYANCE OF TAXI PASSENGERS. (7) AUTHORITY: FROM WITHIN THE MAGISTERIAL DISTRICT OF JOHANNESBURG TO ANY PLACE WITHIN THE BOUNDARIES OF THE REPUBLIC OF SOUTH AFRICA AND TO JOHANNESBURG INTERNATIONAL AIRPORT ON PRE-ARRANGED TRIPS, NO PICK-UP OF PASSENGERS OUTSIDE OF JOHANNESBURG MAGISTERIAL DISTRICT. ON CONDITION THAT THE DRIVER SHALL IN HIS/HER POSSESSION CARRY A VALID PASSENGER LIABILITY INSURANCE.

OP.8250109. (2) MAILA PP ID NO 5701290193083. (3) DISTRICT: JOHANNESBURG. POSTAL ADDRESS: PO BOX 1394, TEMBISA, 1632. (4) NEW APPLICATION. (5) 1 X 5 PASSENGERS. (6) THE CONVEYANCE OF TAXI PASSENGERS. (7) AUTHORITY: FROM WITHIN THE MAGISTERIAL DISTRICT OF JOHANNESBURG TO ANY PLACE WITHIN THE BOUNDARIES OF THE REPUBLIC OF SOUTH AFRICA AND TO JOHANNESBURG INTERNATIONAL AIRPORT ON PRE-ARRANGED TRIPS, NO PICK-UP OF PASSENGERS OUTSIDE OF JOHANNESBURG MAGISTERIAL DISTRICT. ON CONDITION THAT THE DRIVER SHALL IN HIS/HER POSSESSION CARRY A VALID PASSENGER LIABILITY INSURANCE.

OP.8250111. (2) MOKGATLE MJ ID NO 6603085767080. (3) DISTRICT: JOHANNESBURG. POSTAL ADDRESS: 1136 ZONE1, DIEPKLOOF, SOWETO, 1864. (4) NEW APPLICATION. (5) 1 X 5 PASSENGERS. (6) THE CONVEYANCE OF TAXI PASSENGERS. (7) AUTHORITY: FROM WITHIN THE MAGISTERIAL DISTRICT OF JOHANNESBURG TO ANY PLACE WITHIN THE BOUNDARIES OF THE REPUBLIC OF SOUTH AFRICA AND TO JOHANNESBURG INTERNATIONAL AIRPORT ON PRE-ARRANGED TRIPS, NO PICK-UP OF PASSENGERS OUTSIDE OF JOHANNESBURG MAGISTERIAL DISTRICT. ON CONDITION THAT THE DRIVER SHALL IN HIS/HER POSSESSION CARRY A VALID PASSENGER LIABILITY INSURANCE.

OP.8250113. (2) MOGOTSI MD ID NO 5705175359081. (3) DISTRICT: JOHANNESBURG. POSTAL ADDRESS: B3 NO4 OCTAVIA HILLS, CNR PIONEER-MINT RD, JHB, 2092. (4) NEW APPLICATION. (5) 1 X 5 PASSENGERS. (6) THE CONVEYANCE OF TAXI PASSENGERS. (7) AUTHORITY: FROM WITHIN THE MAGISTERIAL DISTRICT OF JOHANNESBURG TO ANY PLACE WITHIN THE BOUNDARIES OF THE REPUBLIC OF SOUTH AFRICA AND TO JOHANNESBURG INTERNATIONAL AIRPORT ON PRE-ARRANGED TRIPS, NO PICK-UP OF PASSENGERS OUTSIDE OF JOHANNESBURG MAGISTERIAL DISTRICT. ON CONDITION THAT THE DRIVER SHALL IN HIS/HER POSSESSION CARRY A VALID PASSENGER LIABILITY INSURANCE.

OP.8250114. (2) NKWE MM ID NO 7711215351086. (3) DISTRICT: JOHANNESBURG. POSTAL ADDRESS: 2 FREEDLY MANSIONS, CORN HIGH KENNEDY STR, TURFFONTEIN, 2190. (4) NEW APPLICATION. (5) 1 X 5 PASSENGERS. (6) THE CONVEYANCE OF TAXI PASSENGERS. (7) AUTHORITY: FROM WITHIN THE MAGISTERIAL DISTRICT OF JOHANNESBURG TO ANY PLACE WITHIN THE BOUNDARIES OF THE REPUBLIC OF SOUTH AFRICA AND TO JOHANNESBURG INTERNATIONAL AIRPORT ON PRE-ARRANGED TRIPS, NO PICK-UP OF PASSENGERS OUTSIDE OF JOHANNESBURG MAGISTERIAL DISTRICT. ON CONDITION THAT THE DRIVER SHALL IN HIS/HER POSSESSION CARRY A VALID PASSENGER LIABILITY INSURANCE.

OP.8250115. (2) MOLOKWANE M.D. MD ID NO 6511275644086. (3) DISTRICT: JOHANNESBURG. POSTAL ADDRESS: 3782 MLOTYWA STREET, DOBSONVILLE, ORLANDO, 1863. (4) NEW APPLICATION. (5) 1 X 5 PASSENGERS. (6) THE CONVEYANCE OF TAXI PASSENGERS. (7) AUTHORITY: FROM WITHIN THE MAGISTERIAL DISTRICT OF JOHANNESBURG TO ANY PLACE WITHIN THE BOUNDARIES OF THE REPUBLIC OF SOUTH AFRICA AND TO JOHANNESBURG INTERNATIONAL AIRPORT ON PRE-ARRANGED TRIPS, NO PICK-UP OF PASSENGERS OUTSIDE OF JOHANNESBURG MAGISTERIAL DISTRICT. ON CONDITION THAT THE DRIVER SHALL IN HIS/HER POSSESSION CARRY A VALID PASSENGER LIABILITY INSURANCE.

OP.8250116. (2) MAKGATO RP ID NO 7503165403086. (3) DISTRICT: JOHANNESBURG. POSTAL ADDRESS: 788B, LESIBA STR, PO KWA-XUMA SOWETO, 1868. (4) NEW APPLICATION. (5) 1 X 5 PASSENGERS. (6) THE CONVEYANCE OF TAXI PASSENGERS. (7) AUTHORITY: FROM WITHIN THE MAGISTERIAL DISTRICT OF JOHANNESBURG TO ANY PLACE

WITHIN THE BOUNDARIES OF THE REPUBLIC OF SOUTH AFRICA AND TO JOHANNESBURG INTERNATIONAL AIRPORT ON PRE-ARRANGED TRIPS, NO PICK-UP OF PASSENGERS OUTSIDE OF JOHANNESBURG MAGISTERIAL DISTRICT. ON CONDITION THAT THE DRIVER SHALL IN HIS/HER POSSESSION CARRY A VALID PASSENGER LIABILITY INSURANCE.

OP.8250117. (2) MDHLULI PC ID NO 5401010339088. (3) DISTRICT: JOHANNESBURG. POSTAL ADDRESS: 4041 F SECTION, PALMSPRINGS, EVATON, 0000. (4) NEW APPLICATION. (5) 1 X 5 PASSENGERS. (6) THE CONVEYANCE OF TAXI PASSENGERS. (7) AUTHORITY: FROM WITHIN THE MAGISTERIAL DISTRICT OF JOHANNESBURG TO ANY PLACE WITHIN THE BOUNDARIES OF THE REPUBLIC OF SOUTH AFRICA AND TO JOHANNESBURG INTERNATIONAL AIRPORT ON PRE-ARRANGED TRIPS, NO PICK-UP OF PASSENGERS OUTSIDE OF JOHANNESBURG MAGISTERIAL DISTRICT. ON CONDITION THAT THE DRIVER SHALL IN HIS/HER POSSESSION CARRY A VALID PASSENGER LIABILITY INSURANCE.

OP.8250118. (2) MASHABA MK ID NO 5709305779085. (3) DISTRICT: JOHANNESBURG. POSTAL ADDRESS: 10116ORLANDO WEST, POE STR, SOWETO, 1864. (4) NEW APPLICATION. (5) 1 X 5 PASSENGERS. (6) THE CONVEYANCE OF TAXI PASSENGERS. (7) AUTHORITY: FROM WITHIN THE MAGISTERIAL DISTRICT OF JOHANNESBURG TO ANY PLACE WITHIN THE BOUNDARIES OF THE REPUBLIC OF SOUTH AFRICA AND TO JOHANNESBURG INTERNATIONAL AIRPORT ON PRE-ARRANGED TRIPS, NO PICK-UP OF PASSENGERS OUTSIDE OF JOHANNESBURG MAGISTERIAL DISTRICT. ON CONDITION THAT THE DRIVER SHALL IN HIS/HER POSSESSION CARRY A VALID PASSENGER LIABILITY INSURANCE.

OP.8250119. (2) BAKALI NA ID NO 5610175614081. (3) DISTRICT: JOHANNESBURG. POSTAL ADDRESS: RANDBURG CENTRE, 56 SUIT, RANDBURG, 2194. (4) NEW APPLICATION. (5) 1 X 5 PASSENGERS. (6) THE CONVEYANCE OF TAXI PASSENGERS. (7) AUTHORITY: FROM WITHIN THE MAGISTERIAL DISTRICT OF JOHANNESBURG TO ANY PLACE WITHIN THE BOUNDARIES OF THE REPUBLIC OF SOUTH AFRICA AND TO JOHANNESBURG INTERNATIONAL AIRPORT ON PRE-ARRANGED TRIPS, NO PICK-UP OF PASSENGERS OUTSIDE OF JOHANNESBURG MAGISTERIAL DISTRICT. ON CONDITION THAT THE DRIVER SHALL IN HIS/HER POSSESSION CARRY A VALID PASSENGER LIABILITY INSURANCE.

OP.8250122. (2) MUNTSU ER ID NO 7105125850081. (3) DISTRICT: JOHANNESBURG. POSTAL ADDRESS: 2411 CHIAWELA, PO CHIAWELO, SOWETO, 1818. (4) NEW APPLICATION. (5) 1 X 5 PASSENGERS. (6) THE CONVEYANCE OF TAXI PASSENGERS. (7) AUTHORITY: FROM WITHIN THE MAGISTERIAL DISTRICT OF JOHANNESBURG TO ANY PLACE WITHIN THE BOUNDARIES OF THE REPUBLIC OF SOUTH AFRICA AND TO JOHANNESBURG INTERNATIONAL AIRPORT ON PRE-ARRANGED TRIPS, NO PICK-UP OF PASSENGERS OUTSIDE OF JOHANNESBURG MAGISTERIAL DISTRICT. ON CONDITION THAT THE DRIVER SHALL IN HIS/HER POSSESSION CARRY A VALID PASSENGER LIABILITY INSURANCE.

OP.8250123. (2) MOABELO SL ID NO 6808155995087. (3) DISTRICT: JOHANNESBURG. POSTAL ADDRESS: 913-9TH AVENUE, ALEXMEWS, ALEXANDRA, 2090. (4) NEW APPLICATION. (5) 1 X 5 PASSENGERS. (6) THE CONVEYANCE OF TAXI PASSENGERS. (7) AUTHORITY: FROM WITHIN THE MAGISTERIAL DISTRICT OF JOHANNESBURG TO ANY PLACE WITHIN THE BOUNDARIES OF THE REPUBLIC OF SOUTH AFRICA AND TO JOHANNESBURG INTERNATIONAL AIRPORT ON PRE-ARRANGED TRIPS, NO PICK-UP OF PASSENGERS OUTSIDE OF JOHANNESBURG MAGISTERIAL DISTRICT. ON CONDITION THAT THE DRIVER SHALL IN HIS/HER POSSESSION CARRY A VALID PASSENGER LIABILITY INSURANCE.

OP.8250124. (2) CHAUKE PS ID NO 7210115841080. (3) DISTRICT: JOHANNESBURG. POSTAL ADDRESS: NO.3678 DIEPSLOT EXT 6, RANDBURG, 2194. (4) NEW APPLICATION. (5) 1 X 5 PASSENGERS. (6) THE CONVEYANCE OF TAXI PASSENGERS. (7) AUTHORITY: FROM WITHIN THE MAGISTERIAL DISTRICT OF JOHANNESBURG TO ANY PLACE WITHIN THE BOUNDARIES OF THE REPUBLIC OF SOUTH AFRICA AND TO JOHANNESBURG INTERNATIONAL AIRPORT ON PRE-ARRANGED TRIPS, NO PICK-UP OF PASSENGERS OUTSIDE OF JOHANNESBURG MAGISTERIAL DISTRICT. ON CONDITION THAT THE DRIVER SHALL IN HIS/HER POSSESSION CARRY A VALID PASSENGER LIABILITY INSURANCE.

OP.8250125. (2) MOJELA AK ID NO 6407010768084. (3) DISTRICT: JOHANNESBURG. POSTAL ADDRESS: 5357 HOSPITAL GARDENS, TEMBISA, 1632. (4) NEW APPLICATION. (5) 1 X 5 PASSENGERS. (6) THE CONVEYANCE OF TAXI PASSENGERS. (7) AUTHORITY: FROM WITHIN THE MAGISTERIAL DISTRICT OF JOHANNESBURG TO ANY PLACE WITHIN THE BOUNDARIES OF THE REPUBLIC OF SOUTH AFRICA AND TO

JOHANNESBURG INTERNATIONAL AIRPORT ON PRE-ARRANGED TRIPS, NO PICK-UP OF PASSENGERS OUTSIDE OF JOHANNESBURG MAGISTERIAL DISTRICT. ON CONDITION THAT THE DRIVER SHALL IN HIS/HER POSSESSION CARRY A VALID PASSENGER LIABILITY INSURANCE.

OP.8250126. (2) MAGORO E. E. ID NO 5301215705085. (3) DISTRICT: JOHANNESBURG. POSTAL ADDRESS: 266 MASELELA STREET, ZONE 3, MEADOWLANDS, 1868. (4) NEW APPLICATION. (5) 1 X 5 PASSENGERS. (6) THE CONVEYANCE OF TAXI PASSENGERS. (7) AUTHORITY: FROM WITHIN THE MAGISTERIAL DISTRICT OF JOHANNESBURG TO ANY PLACE WITHIN THE BOUNDARIES OF THE REPUBLIC OF SOUTH AFRICA AND TO JOHANNESBURG INTERNATIONAL AIRPORT ON PRE-ARRANGED TRIPS, NO PICK-UP OF PASSENGERS OUTSIDE OF JOHANNESBURG MAGISTERIAL DISTRICT. ON CONDITION THAT THE DRIVER SHALL IN HIS/HER POSSESSION CARRY A VALID PASSENGER LIABILITY INSURANCE.

OP.8250127. (2) MAHATLANE MF ID NO 7209295634083. (3) DISTRICT: JOHANNESBURG. POSTAL ADDRESS: DON ROAD HOUSE, 2ND FLOOR 707TH STREET, WYNBERG, 2090. (4) NEW APPLICATION. (5) 1 X 5 PASSENGERS. (6) THE CONVEYANCE OF TAXI PASSENGERS. (7) AUTHORITY: FROM WITHIN THE MAGISTERIAL DISTRICT OF JOHANNESBURG TO ANY PLACE WITHIN THE BOUNDARIES OF THE REPUBLIC OF SOUTH AFRICA AND TO JOHANNESBURG INTERNATIONAL AIRPORT ON PRE-ARRANGED TRIPS, NO PICK-UP OF PASSENGERS OUTSIDE OF JOHANNESBURG MAGISTERIAL DISTRICT. ON CONDITION THAT THE DRIVER SHALL IN HIS/HER POSSESSION CARRY A VALID PASSENGER LIABILITY INSURANCE.

OP.8250128. (2) TSANGWANI MD ID NO 5803265399081. (3) DISTRICT: JOHANNESBURG. POSTAL ADDRESS: P.O. BOX 27, P.O. CHIAWELO, SOWETO, 1818. (4) NEW APPLICATION. (5) 1 X 5 PASSENGERS. (6) THE CONVEYANCE OF TAXI PASSENGERS. (7) AUTHORITY: FROM WITHIN THE MAGISTERIAL DISTRICT OF JOHANNESBURG TO ANY PLACE WITHIN THE BOUNDARIES OF THE REPUBLIC OF SOUTH AFRICA AND TO JOHANNESBURG INTERNATIONAL AIRPORT ON PRE-ARRANGED TRIPS, NO PICK-UP OF PASSENGERS OUTSIDE OF JOHANNESBURG MAGISTERIAL DISTRICT. ON CONDITION THAT THE DRIVER SHALL IN HIS/HER POSSESSION CARRY A VALID PASSENGER LIABILITY INSURANCE.

OP.8250129. (2) MOSALA T.M ID NO 5810225512083. (3) DISTRICT: JOHANNESBURG. POSTAL ADDRESS: 7377 ORLANDO WEST, SOWETO, SOWETO, 1804. (4) NEW APPLICATION. (5) 1 X 5 PASSENGERS. (6) THE CONVEYANCE OF TAXI PASSENGERS. (7) AUTHORITY: FROM WITHIN THE MAGISTERIAL DISTRICT OF JOHANNESBURG TO ANY PLACE WITHIN THE BOUNDARIES OF THE REPUBLIC OF SOUTH AFRICA AND TO JOHANNESBURG INTERNATIONAL AIRPORT ON PRE-ARRANGED TRIPS, NO PICK-UP OF PASSENGERS OUTSIDE OF JOHANNESBURG MAGISTERIAL DISTRICT. ON CONDITION THAT THE DRIVER SHALL IN HIS/HER POSSESSION CARRY A VALID PASSENGER LIABILITY INSURANCE.

OP.8250130. (2) THAMAGE AD ID NO 5501295667085. (3) DISTRICT: JOHANNESBURG. POSTAL ADDRESS: 4038 ZONE 9, MEADOWLANDS, SOWETO, 1852. (4) NEW APPLICATION. (5) 1 X 5 PASSENGERS. (6) THE CONVEYANCE OF TAXI PASSENGERS. (7) AUTHORITY: FROM WITHIN THE MAGISTERIAL DISTRICT OF JOHANNESBURG TO ANY PLACE WITHIN THE BOUNDARIES OF THE REPUBLIC OF SOUTH AFRICA AND TO JOHANNESBURG INTERNATIONAL AIRPORT ON PRE-ARRANGED TRIPS, NO PICK-UP OF PASSENGERS OUTSIDE OF JOHANNESBURG MAGISTERIAL DISTRICT. ON CONDITION THAT THE DRIVER SHALL IN HIS/HER POSSESSION CARRY A VALID PASSENGER LIABILITY INSURANCE.

OP.8250131. (2) MIYAMBU MB ID NO 6406066282081. (3) DISTRICT: JOHANNESBURG. POSTAL ADDRESS: P.O. BOX 652484, BENMORE GARDENS, 2000. (4) NEW APPLICATION. (5) 1 X 5 PASSENGERS. (6) THE CONVEYANCE OF TAXI PASSENGERS. (7) AUTHORITY: FROM WITHIN THE MAGISTERIAL DISTRICT OF JOHANNESBURG TO ANY PLACE WITHIN THE BOUNDARIES OF THE REPUBLIC OF SOUTH AFRICA AND TO JOHANNESBURG INTERNATIONAL AIRPORT ON PRE-ARRANGED TRIPS, NO PICK-UP OF PASSENGERS OUTSIDE OF JOHANNESBURG MAGISTERIAL DISTRICT. ON CONDITION THAT THE DRIVER SHALL IN HIS/HER POSSESSION CARRY A VALID PASSENGER LIABILITY INSURANCE.

OP.8250132. (2) TSEBE MT ID NO 6107075733086. (3) DISTRICT: JOHANNESBURG. POSTAL ADDRESS: P.O. BOX 652484, BENMORE, BENMORE, 2010. (4) NEW APPLICATION. (5) 1 X 5 PASSENGERS. (6) THE CONVEYANCE OF TAXI PASSENGERS. (7) AUTHORITY: FROM WITHIN THE MAGISTERIAL DISTRICT OF JOHANNESBURG TO ANY PLACE WITHIN THE BOUNDARIES OF THE REPUBLIC OF SOUTH AFRICA AND TO JOHANNESBURG INTERNATIONAL AIRPORT ON PRE-ARRANGED TRIPS, NO

PICK-UP OF PASSENGERS OUTSIDE OF JOHANNESBURG MAGISTERIAL DISTRICT. ON CONDITON THAT THE DRIVER SHALL IN HIS/HER POSSESSION CARRY A VALID PASSENGER LIABILITY INSURANCE.

OP.8250133. (2) NGIDI ME ID NO 5802215570080. (3) DISTRICT: JOHANNESBURG. POSTAL ADDRESS: DON ROAD HOUSE, 2ND FLOOR 707 4TH STREET, WYNBERG, 2090. (4) NEW APPLICATION. (5) 1 X 5 PASSENGERS. (6) THE CONVEYANCE OF TAXI PASSENGERS. (7) AUTHORITY: FROM WITHIN THE MAGISTERIAL DISTRICT OF JOHANNESBURG TO ANY PLACE WITHIN THE BOUNDARIES OF THE REPUBLIC OF SOUTH AFRICA AND TO JOHANNESBURG INTERNATIONAL AIRPORT ON PRE-ARRANGED TRIPS, NO PICK-UP OF PASSENGERS OUTSIDE OF JOHANNESBURG MAGISTERIAL DISTRICT. ON CONDITON THAT THE DRIVER SHALL IN HIS/HER POSSESSION CARRY A VALID PASSENGER LIABILITY INSURANCE.

OP.8250134. (2) ZUMA M.J ID NO 7007125409084. (3) DISTRICT: JOHANNESBURG. POSTAL ADDRESS: RABIE RIDGE EXT.4 MIDRAND, 0000. (4) NEW APPLICATION. (5) 1 X 5 PASSENGERS. (6) THE CONVEYANCE OF TAXI PASSENGERS. (7) AUTHORITY: FROM WITHIN THE MAGISTERIAL DISTRICT OF JOHANNESBURG TO ANY PLACE WITHIN THE BOUNDARIES OF THE REPUBLIC OF SOUTH AFRICA AND TO JOHANNESBURG INTERNATIONAL AIRPORT ON PRE-ARRANGED TRIPS, NO PICK-UP OF PASSENGERS OUTSIDE OF JOHANNESBURG MAGISTERIAL DISTRICT. ON CONDITON THAT THE DRIVER SHALL IN HIS/HER POSSESSION CARRY A VALID PASSENGER LIABILITY INSURANCE.

OP.8250135. (2) MAKOLWANE S.P ID NO 5305305479089. (3) DISTRICT: JOHANNESBURG. POSTAL ADDRESS: 483 PHASE 2, DIEPKLOOF, SOWETO, 1868. (4) NEW APPLICATION. (5) 1 X 5 PASSENGERS. (6) THE CONVEYANCE OF TAXI PASSENGERS. (7) AUTHORITY: FROM WITHIN THE MAGISTERIAL DISTRICT OF JOHANNESBURG TO ANY PLACE WITHIN THE BOUNDARIES OF THE REPUBLIC OF SOUTH AFRICA AND TO JOHANNESBURG INTERNATIONAL AIRPORT ON PRE-ARRANGED TRIPS, NO PICK-UP OF PASSENGERS OUTSIDE OF JOHANNESBURG MAGISTERIAL DISTRICT. ON CONDITON THAT THE DRIVER SHALL IN HIS/HER POSSESSION CARRY A VALID PASSENGER LIABILITY INSURANCE.

OP.8250136. (2) NDLOVU PE ID NO 6911195579083. (3) DISTRICT: JOHANNESBURG. POSTAL ADDRESS: 2875 DLAMINI STR, ROCKVILLE, 1818. (4) NEW APPLICATION. (5) 1 X 5 PASSENGERS. (6) THE CONVEYANCE OF TAXI PASSENGERS. (7) AUTHORITY: FROM WITHIN THE MAGISTERIAL DISTRICT OF JOHANNESBURG TO ANY PLACE WITHIN THE BOUNDARIES OF THE REPUBLIC OF SOUTH AFRICA AND TO JOHANNESBURG INTERNATIONAL AIRPORT ON PRE-ARRANGED TRIPS, NO PICK-UP OF PASSENGERS OUTSIDE OF JOHANNESBURG MAGISTERIAL DISTRICT. ON CONDITON THAT THE DRIVER SHALL IN HIS/HER POSSESSION CARRY A VALID PASSENGER LIABILITY INSURANCE.

OP.8250137. (2) MADILONGA A.A ID NO 6104025702089. (3) DISTRICT: JOHANNESBURG. POSTAL ADDRESS: 1348 JOY STREET, BERGBRON, BERGBRON, 1709. (4) NEW APPLICATION. (5) 1 X 5 PASSENGERS. (6) THE CONVEYANCE OF TAXI PASSENGERS. (7) AUTHORITY: FROM WITHIN THE MAGISTERIAL DISTRICT OF JOHANNESBURG TO ANY PLACE WITHIN THE BOUNDARIES OF THE REPUBLIC OF SOUTH AFRICA AND TO JOHANNESBURG INTERNATIONAL AIRPORT ON PRE-ARRANGED TRIPS, NO PICK-UP OF PASSENGERS OUTSIDE OF JOHANNESBURG MAGISTERIAL DISTRICT. ON CONDITON THAT THE DRIVER SHALL IN HIS/HER POSSESSION CARRY A VALID PASSENGER LIABILITY INSURANCE.

OP.8250138. (2) TSEBE RM ID NO 4801085355086. (3) DISTRICT: JOHANNESBURG. POSTAL ADDRESS: P O BOX 652484, BENMORE, BENMORE, 2010. (4) NEW APPLICATION. (5) 1 X 5 PASSENGERS. (6) THE CONVEYANCE OF TAXI PASSENGERS. (7) AUTHORITY: FROM WITHIN THE MAGISTERIAL DISTRICT OF JOHANNESBURG TO ANY PLACE WITHIN THE BOUNDARIES OF THE REPUBLIC OF SOUTH AFRICA AND TO JOHANNESBURG INTERNATIONAL AIRPORT ON PRE-ARRANGED TRIPS, NO PICK-UP OF PASSENGERS OUTSIDE OF JOHANNESBURG MAGISTERIAL DISTRICT. ON CONDITON THAT THE DRIVER SHALL IN HIS/HER POSSESSION CARRY A VALID PASSENGER LIABILITY INSURANCE.

OP.8250139. (2) SIMOVSKI B. ID NO 5103085660188. (3) DISTRICT: JOHANNESBURG. POSTAL ADDRESS: P. O. BOX 652484, BENMORE, 2010. (4) NEW APPLICATION. (5) 1 X 5 PASSENGERS. (6) THE CONVEYANCE OF TAXI PASSENGERS. (7) AUTHORITY: FROM WITHIN THE MAGISTERIAL DISTRICT OF JOHANNESBURG TO ANY PLACE WITHIN THE BOUNDARIES OF THE REPUBLIC OF SOUTH AFRICA AND TO JOHANNESBURG INTERNATIONAL AIRPORT ON PRE-ARRANGED TRIPS, NO PICK-UP OF PASSENGERS OUTSIDE OF JOHANNESBURG MAGISTERIAL DISTRICT.

ON CONDITON THAT THE DRIVER SHALL IN HIS/HER POSSESSION CARRY A VALID PASSENGER LIABILITY INSURANCE.

OP.8250140. (2) MALINGA BS ID NO 7001025077083. (3) DISTRICT: JOHANNESBURG. POSTAL ADDRESS: 133 IDLENILD FLAT, CNR CATHERINE AND NUGGET, JHB, 2001. (4) NEW APPLICATION. (5) 1 X 5 PASSENGERS. (6) THE CONVEYANCE OF TAXI PASSENGERS. (7) AUTHORITY: FROM WITHIN THE MAGISTERIAL DISTRICT OF JOHANNESBURG TO ANY PLACE WITHIN THE BOUNDARIES OF THE REPUBLIC OF SOUTH AFRICA AND TO JOHANNESBURG INTERNATIONAL AIRPORT ON PRE-ARRANGED TRIPS, NO PICK-UP OF PASSENGERS OUTSIDE OF JOHANNESBURG MAGISTERIAL DISTRICT. ON CONDITON THAT THE DRIVER SHALL IN HIS/HER POSSESSION CARRY A VALID PASSENGER LIABILITY INSURANCE.

OP.8250141. (2) MTHEMBU SD ID NO 6912185719085. (3) DISTRICT: JOHANNESBURG. POSTAL ADDRESS: 72 UNO COURT, 28 GOLDBREIGH STR, HILLBROW JHB, 2001. (4) NEW APPLICATION. (5) 1 X 5 PASSENGERS. (6) THE CONVEYANCE OF TAXI PASSENGERS. (7) AUTHORITY: FROM WITHIN THE MAGISTERIAL DISTRICT OF JOHANNESBURG TO ANY PLACE WITHIN THE BOUNDARIES OF THE REPUBLIC OF SOUTH AFRICA AND TO JOHANNESBURG INTERNATIONAL AIRPORT ON PRE-ARRANGED TRIPS, NO PICK-UP OF PASSENGERS OUTSIDE OF JOHANNESBURG MAGISTERIAL DISTRICT. ON CONDITON THAT THE DRIVER SHALL IN HIS/HER POSSESSION CARRY A VALID PASSENGER LIABILITY INSURANCE.

OP.8250142. (2) MOROPENE NA ID NO 5910065248085. (3) DISTRICT: JOHANNESBURG. POSTAL ADDRESS: 64-7TH AVENUE, ALEXANDRA, JOHANNESBURG, 2094. (4) NEW APPLICATION. (5) 1 X 5 PASSENGERS. (6) THE CONVEYANCE OF TAXI PASSENGERS. (7) AUTHORITY: FROM WITHIN THE MAGISTERIAL DISTRICT OF JOHANNESBURG TO ANY PLACE WITHIN THE BOUNDARIES OF THE REPUBLIC OF SOUTH AFRICA AND TO JOHANNESBURG INTERNATIONAL AIRPORT ON PRE-ARRANGED TRIPS, NO PICK-UP OF PASSENGERS OUTSIDE OF JOHANNESBURG MAGISTERIAL DISTRICT. ON CONDITON THAT THE DRIVER SHALL IN HIS/HER POSSESSION CARRY A VALID PASSENGER LIABILITY INSURANCE.

OP.8250143. (2) NKWE MM ID NO 7711215351086. (3) DISTRICT: JOHANNESBURG. POSTAL ADDRESS: 2 FREEDLY MANSIONS, CORN HIGH KENNEDY STR, TURFFONTEIN, 2190. (4) NEW APPLICATION. (5) 1 X 5 PASSENGERS. (6) THE CONVEYANCE OF TAXI PASSENGERS. (7) AUTHORITY: FROM WITHIN THE MAGISTERIAL DISTRICT OF JOHANNESBURG TO ANY PLACE WITHIN THE BOUNDARIES OF THE REPUBLIC OF SOUTH AFRICA AND TO JOHANNESBURG INTERNATIONAL AIRPORT ON PRE-ARRANGED TRIPS, NO PICK-UP OF PASSENGERS OUTSIDE OF JOHANNESBURG MAGISTERIAL DISTRICT. ON CONDITON THAT THE DRIVER SHALL IN HIS/HER POSSESSION CARRY A VALID PASSENGER LIABILITY INSURANCE.

OP.8250144. (2) MOLOKWANE M.D. MD ID NO 6511275644086. (3) DISTRICT: JOHANNESBURG. POSTAL ADDRESS: 3782 MLOTYWA STREET, DOBSONVILLE, ORLANDO, 1863. (4) NEW APPLICATION. (5) 1 X 5 PASSENGERS. (6) THE CONVEYANCE OF TAXI PASSENGERS. (7) AUTHORITY: FROM WITHIN THE MAGISTERIAL DISTRICT OF JOHANNESBURG TO ANY PLACE WITHIN THE BOUNDARIES OF THE REPUBLIC OF SOUTH AFRICA AND TO JOHANNESBURG INTERNATIONAL AIRPORT ON PRE-ARRANGED TRIPS, NO PICK-UP OF PASSENGERS OUTSIDE OF JOHANNESBURG MAGISTERIAL DISTRICT. ON CONDITON THAT THE DRIVER SHALL IN HIS/HER POSSESSION CARRY A VALID PASSENGER LIABILITY INSURANCE.

OP.8250145. (2) MASHABA MK ID NO 5709305779085. (3) DISTRICT: JOHANNESBURG. POSTAL ADDRESS: 10116ORLANDO WEST, POE STR, SOWETO, 1864. (4) NEW APPLICATION. (5) 1 X 5 PASSENGERS. (6) THE CONVEYANCE OF TAXI PASSENGERS. (7) AUTHORITY: FROM WITHIN THE MAGISTERIAL DISTRICT OF JOHANNESBURG TO ANY PLACE WITHIN THE BOUNDARIES OF THE REPUBLIC OF SOUTH AFRICA AND TO JOHANNESBURG INTERNATIONAL AIRPORT ON PRE-ARRANGED TRIPS, NO PICK-UP OF PASSENGERS OUTSIDE OF JOHANNESBURG MAGISTERIAL DISTRICT. ON CONDITON THAT THE DRIVER SHALL IN HIS/HER POSSESSION CARRY A VALID PASSENGER LIABILITY INSURANCE.

OP.8250146. (2) MASANGU JS ID NO 4401245342080. (3) DISTRICT: JOHANNESBURG. POSTAL ADDRESS: 5226 ZONE 5, PIMVILLE, 1804. (4) NEW APPLICATION. (5) 1 X 5 PASSENGERS. (6) THE CONVEYANCE OF TAXI PASSENGERS. (7) AUTHORITY: FROM WITHIN THE MAGISTERIAL DISTRICT OF JOHANNESBURG TO ANY PLACE WITHIN THE BOUNDARIES OF THE REPUBLIC OF SOUTH AFRICA AND TO JOHANNESBURG INTERNATIONAL AIRPORT ON PRE-ARRANGED TRIPS, NO PICK-UP OF PASSENGERS OUTSIDE OF JOHANNESBURG MAGISTERIAL DISTRICT. ON CONDITON THAT THE DRIVER SHALL IN HIS/HER POSSESSION CARRY A

VALID PASSENGER LIABILITY INSURANCE.

OP.8250147. (2) MASANGU JS ID NO 4401245342080. (3) DISTRICT: JOHANNESBURG. POSTAL ADDRESS: 5226 ZONE 5, PIMVILLE, 1804. (4) NEW APPLICATION. (5) 1 X 5 PASSENGERS. (6) THE CONVEYANCE OF TAXI PASSENGERS. (7) AUTHORITY: FROM WITHIN THE MAGISTERIAL DISTRICT OF JOHANNESBURG TO ANY PLACE WITHIN THE BOUNDARIES OF THE REPUBLIC OF SOUTH AFRICA AND TO JOHANNESBURG INTERNATIONAL AIRPORT ON PRE-ARRANGED TRIPS, NO PICK-UP OF PASSENGERS OUTSIDE OF JOHANNESBURG MAGISTERIAL DISTRICT. ON CONDITON THAT THE DRIVER SHALL IN HIS/HER POSSESSION CARRY A VALID PASSENGER LIABILITY INSURANCE.

OP.8250148. (2) MOLEPO JL ID NO 6905095683086. (3) DISTRICT: JOHANNESBURG. POSTAL ADDRESS: 35-13TH AVENUE, ALEXANDRA, ALEXANDRA, 2090. (4) NEW APPLICATION. (5) 1 X 5 PASSENGERS. (6) THE CONVEYANCE OF TAXI PASSENGERS. (7) AUTHORITY: FROM WITHIN THE MAGISTERIAL DISTRICT OF JOHANNESBURG TO ANY PLACE WITHIN THE BOUNDARIES OF THE REPUBLIC OF SOUTH AFRICA AND TO JOHANNESBURG INTERNATIONAL AIRPORT ON PRE-ARRANGED TRIPS, NO PICK-UP OF PASSENGERS OUTSIDE OF JOHANNESBURG MAGISTERIAL DISTRICT. ON CONDITON THAT THE DRIVER SHALL IN HIS/HER POSSESSION CARRY A VALID PASSENGER LIABILITY INSURANCE.

OP.8250149. (2) MOLEPO JL ID NO 6905095683086. (3) DISTRICT: JOHANNESBURG. POSTAL ADDRESS: 35-13TH AVENUE, ALEXANDRA, ALEXANDRA, 2090. (4) NEW APPLICATION. (5) 1 X 5 PASSENGERS. (6) THE CONVEYANCE OF TAXI PASSENGERS. (7) AUTHORITY: FROM WITHIN THE MAGISTERIAL DISTRICT OF JOHANNESBURG TO ANY PLACE WITHIN THE BOUNDARIES OF THE REPUBLIC OF SOUTH AFRICA AND TO JOHANNESBURG INTERNATIONAL AIRPORT ON PRE-ARRANGED TRIPS, NO PICK-UP OF PASSENGERS OUTSIDE OF JOHANNESBURG MAGISTERIAL DISTRICT. ON CONDITON THAT THE DRIVER SHALL IN HIS/HER POSSESSION CARRY A VALID PASSENGER LIABILITY INSURANCE.

OP.8250150. (2) TSEBE CM ID NO 6201255621086. (3) DISTRICT: JOHANNESBURG. POSTAL ADDRESS: P O BOX 652484, BENMORE, BENMORE, 2010. (4) NEW APPLICATION. (5) 1 X 5 PASSENGERS. (6) THE CONVEYANCE OF TAXI PASSENGERS. (7) AUTHORITY: FROM WITHIN THE MAGISTERIAL DISTRICT OF JOHANNESBURG TO ANY PLACE WITHIN THE BOUNDARIES OF THE REPUBLIC OF SOUTH AFRICA AND TO JOHANNESBURG INTERNATIONAL AIRPORT ON PRE-ARRANGED TRIPS, NO PICK-UP OF PASSENGERS OUTSIDE OF JOHANNESBURG MAGISTERIAL DISTRICT. ON CONDITON THAT THE DRIVER SHALL IN HIS/HER POSSESSION CARRY A VALID PASSENGER LIABILITY INSURANCE.

OP.8250151. (2) TSEBE CM ID NO 6201255621086. (3) DISTRICT: JOHANNESBURG. POSTAL ADDRESS: P O BOX 652484, BENMORE, BENMORE, 2010. (4) NEW APPLICATION. (5) 1 X 5 PASSENGERS. (6) THE CONVEYANCE OF TAXI PASSENGERS. (7) AUTHORITY: FROM WITHIN THE MAGISTERIAL DISTRICT OF JOHANNESBURG TO ANY PLACE WITHIN THE BOUNDARIES OF THE REPUBLIC OF SOUTH AFRICA AND TO JOHANNESBURG INTERNATIONAL AIRPORT ON PRE-ARRANGED TRIPS, NO PICK-UP OF PASSENGERS OUTSIDE OF JOHANNESBURG MAGISTERIAL DISTRICT. ON CONDITON THAT THE DRIVER SHALL IN HIS/HER POSSESSION CARRY A VALID PASSENGER LIABILITY INSURANCE.

OP.8250152. (2) MOTLA NA ID NO 5809025748087. (3) DISTRICT: JOHANNESBURG. POSTAL ADDRESS: 707 4TH STREET, WYNBERG, WYNBERG, 2090. (4) NEW APPLICATION. (5) 1 X 5 PASSENGERS. (6) THE CONVEYANCE OF TAXI PASSENGERS. (7) AUTHORITY: FROM WITHIN THE MAGISTERIAL DISTRICT OF JOHANNESBURG TO ANY PLACE WITHIN THE BOUNDARIES OF THE REPUBLIC OF SOUTH AFRICA AND TO JOHANNESBURG INTERNATIONAL AIRPORT ON PRE-ARRANGED TRIPS, NO PICK-UP OF PASSENGERS OUTSIDE OF JOHANNESBURG MAGISTERIAL DISTRICT. ON CONDITON THAT THE DRIVER SHALL IN HIS/HER POSSESSION CARRY A VALID PASSENGER LIABILITY INSURANCE.

OP.8250153. (2) MOTLA NA ID NO 5809025748087. (3) DISTRICT: JOHANNESBURG. POSTAL ADDRESS: 707 4TH STREET, WYNBERG, WYNBERG, 2090. (4) NEW APPLICATION. (5) 1 X 5 PASSENGERS. (6) THE CONVEYANCE OF TAXI PASSENGERS. (7) AUTHORITY: FROM WITHIN THE MAGISTERIAL DISTRICT OF JOHANNESBURG TO ANY PLACE WITHIN THE BOUNDARIES OF THE REPUBLIC OF SOUTH AFRICA AND TO JOHANNESBURG INTERNATIONAL AIRPORT ON PRE-ARRANGED TRIPS, NO PICK-UP OF PASSENGERS OUTSIDE OF JOHANNESBURG MAGISTERIAL DISTRICT. ON CONDITON THAT THE DRIVER SHALL IN HIS/HER POSSESSION CARRY A VALID PASSENGER LIABILITY INSURANCE.

OP.8250154. (2) MAZIBUKO JP ID NO 6508225347083. (3) DISTRICT: JOHANNESBURG. POSTAL ADDRESS: 6387 STALAGNITE CRESCENT, ENNERDALE EXT 8, P O ENNERDALE, 1825. (4) NEW APPLICATION. (5) 1 X 5 PASSENGERS. (6) THE CONVEYANCE OF TAXI PASSENGERS. (7) AUTHORITY: FROM WITHIN THE MAGISTERIAL DISTRICT OF JOHANNESBURG TO ANY PLACE WITHIN THE BOUNDARIES OF THE REPUBLIC OF SOUTH AFRICA AND TO JOHANNESBURG INTERNATIONAL AIRPORT ON PRE-ARRANGED TRIPS, NO PICK-UP OF PASSENGERS OUTSIDE OF JOHANNESBURG MAGISTERIAL DISTRICT. ON CONDITION THAT THE DRIVER SHALL IN HIS/HER POSSESSION CARRY A VALID PASSENGER LIABILITY INSURANCE.

OP.8250155. (2) MAZIBUKO JP ID NO 6508225347083. (3) DISTRICT: JOHANNESBURG. POSTAL ADDRESS: 6387 STALAGNITE CRESCENT, ENNERDALE EXT 8, P O ENNERDALE, 1825. (4) NEW APPLICATION. (5) 1 X 5 PASSENGERS. (6) THE CONVEYANCE OF TAXI PASSENGERS. (7) AUTHORITY: FROM WITHIN THE MAGISTERIAL DISTRICT OF JOHANNESBURG TO ANY PLACE WITHIN THE BOUNDARIES OF THE REPUBLIC OF SOUTH AFRICA AND TO JOHANNESBURG INTERNATIONAL AIRPORT ON PRE-ARRANGED TRIPS, NO PICK-UP OF PASSENGERS OUTSIDE OF JOHANNESBURG MAGISTERIAL DISTRICT. ON CONDITION THAT THE DRIVER SHALL IN HIS/HER POSSESSION CARRY A VALID PASSENGER LIABILITY INSURANCE.

OP.8250156. (2) MDAKA SR ID NO 6708085775080. (3) DISTRICT: JOHANNESBURG. POSTAL ADDRESS: DON RON HOUSE 2ND FLOOR, 707 4TH STREET, WYNBERG, 2090. (4) NEW APPLICATION. (5) 1 X 5 PASSENGERS. (6) THE CONVEYANCE OF TAXI PASSENGERS. (7) AUTHORITY: FROM WITHIN THE MAGISTERIAL DISTRICT OF JOHANNESBURG TO ANY PLACE WITHIN THE BOUNDARIES OF THE REPUBLIC OF SOUTH AFRICA AND TO JOHANNESBURG INTERNATIONAL AIRPORT ON PRE-ARRANGED TRIPS, NO PICK-UP OF PASSENGERS OUTSIDE OF JOHANNESBURG MAGISTERIAL DISTRICT. ON CONDITION THAT THE DRIVER SHALL IN HIS/HER POSSESSION CARRY A VALID PASSENGER LIABILITY INSURANCE.

OP.8250157. (2) MDAKA SR ID NO 6708085775080. (3) DISTRICT: JOHANNESBURG. POSTAL ADDRESS: DON RON HOUSE 2ND FLOOR, 707 4TH STREET, WYNBERG, 2090. (4) NEW APPLICATION. (5) 1 X 5 PASSENGERS. (6) THE CONVEYANCE OF TAXI PASSENGERS. (7) AUTHORITY: FROM WITHIN THE MAGISTERIAL DISTRICT OF JOHANNESBURG TO ANY PLACE WITHIN THE BOUNDARIES OF THE REPUBLIC OF SOUTH AFRICA AND TO JOHANNESBURG INTERNATIONAL AIRPORT ON PRE-ARRANGED TRIPS, NO PICK-UP OF PASSENGERS OUTSIDE OF JOHANNESBURG MAGISTERIAL DISTRICT. ON CONDITION THAT THE DRIVER SHALL IN HIS/HER POSSESSION CARRY A VALID PASSENGER LIABILITY INSURANCE.

OP.8250159. (2) MOJAMAGA H.C ID NO 3002285322080. (3) DISTRICT: JOHANNESBURG. POSTAL ADDRESS: 1507 MOLETSANE, KWA-XUMA, KWA-XUMA, 1868. (4) NEW APPLICATION. (5) 1 X 5 PASSENGERS. (6) THE CONVEYANCE OF TAXI PASSENGERS. (7) AUTHORITY: FROM WITHIN THE MAGISTERIAL DISTRICT OF JOHANNESBURG TO ANY PLACE WITHIN THE BOUNDARIES OF THE REPUBLIC OF SOUTH AFRICA AND TO JOHANNESBURG INTERNATIONAL AIRPORT ON PRE-ARRANGED TRIPS, NO PICK-UP OF PASSENGERS OUTSIDE OF JOHANNESBURG MAGISTERIAL DISTRICT. ON CONDITION THAT THE DRIVER SHALL IN HIS/HER POSSESSION CARRY A VALID PASSENGER LIABILITY INSURANCE.

OP.8250160. (2) MOJAMAGA H.C ID NO 3002285322080. (3) DISTRICT: JOHANNESBURG. POSTAL ADDRESS: 1507 MOLETSANE, KWA-XUMA, KWA-XUMA, 1868. (4) NEW APPLICATION. (5) 1 X 5 PASSENGERS. (6) THE CONVEYANCE OF TAXI PASSENGERS. (7) AUTHORITY: FROM WITHIN THE MAGISTERIAL DISTRICT OF JOHANNESBURG TO ANY PLACE WITHIN THE BOUNDARIES OF THE REPUBLIC OF SOUTH AFRICA AND TO JOHANNESBURG INTERNATIONAL AIRPORT ON PRE-ARRANGED TRIPS, NO PICK-UP OF PASSENGERS OUTSIDE OF JOHANNESBURG MAGISTERIAL DISTRICT. ON CONDITION THAT THE DRIVER SHALL IN HIS/HER POSSESSION CARRY A VALID PASSENGER LIABILITY INSURANCE.

OP.8250161. (2) MUNGULWA NJ ID NO 7001285814084. (3) DISTRICT: JOHANNESBURG. POSTAL ADDRESS: P O BOX 652484, BENMORE, BENMORE, 2010. (4) NEW APPLICATION. (5) 1 X 5 PASSENGERS. (6) THE CONVEYANCE OF TAXI PASSENGERS. (7) AUTHORITY: FROM WITHIN THE MAGISTERIAL DISTRICT OF JOHANNESBURG TO ANY PLACE WITHIN THE BOUNDARIES OF THE REPUBLIC OF SOUTH AFRICA AND TO JOHANNESBURG INTERNATIONAL AIRPORT ON PRE-ARRANGED TRIPS, NO PICK-UP OF PASSENGERS OUTSIDE OF JOHANNESBURG MAGISTERIAL DISTRICT. ON CONDITION THAT THE DRIVER SHALL IN HIS/HER POSSESSION CARRY A VALID PASSENGER LIABILITY INSURANCE.

OP.8250162. (2) MUNGULWA NJ ID NO 7001285814084. (3) DISTRICT:

JOHANNESBURG. POSTAL ADDRESS: P O BOX 652484, BENMORE, BENMORE, 2010. (4) NEW APPLICATION. (5) 1 X 5 PASSENGERS. (6) THE CONVEYANCE OF TAXI PASSENGERS. (7) AUTHORITY: FROM WITHIN THE MAGISTERIAL DISTRICT OF JOHANNESBURG TO ANY PLACE WITHIN THE BOUNDARIES OF THE REPUBLIC OF SOUTH AFRICA AND TO JOHANNESBURG INTERNATIONAL AIRPORT ON PRE-ARRANGED TRIPS, NO PICK-UP OF PASSENGERS OUTSIDE OF JOHANNESBURG MAGISTERIAL DISTRICT. ON CONDITON THAT THE DRIVER SHALL IN HIS/HER POSSESSION CARRY A VALID PASSENGER LIABILITY INSURANCE.

OP.8250163. (2) NTSOANE SM ID NO 7607055409085. (3) DISTRICT: JOHANNESBURG. POSTAL ADDRESS: 27 PHILLIP STREET, ROSETTENVILLE, ROSETTENVILLE, 2190. (4) NEW APPLICATION. (5) 1 X 5 PASSENGERS. (6) THE CONVEYANCE OF TAXI PASSENGERS. (7) AUTHORITY: FROM WITHIN THE MAGISTERIAL DISTRICT OF JOHANNESBURG TO ANY PLACE WITHIN THE BOUNDARIES OF THE REPUBLIC OF SOUTH AFRICA AND TO JOHANNESBURG INTERNATIONAL AIRPORT ON PRE-ARRANGED TRIPS, NO PICK-UP OF PASSENGERS OUTSIDE OF JOHANNESBURG MAGISTERIAL DISTRICT. ON CONDITON THAT THE DRIVER SHALL IN HIS/HER POSSESSION CARRY A VALID PASSENGER LIABILITY INSURANCE.

OP.8250164. (2) NTSOANE SM ID NO 7607055409085. (3) DISTRICT: JOHANNESBURG. POSTAL ADDRESS: 27 PHILLIP STREET, ROSETTENVILLE, ROSETTENVILLE, 2190. (4) NEW APPLICATION. (5) 1 X 5 PASSENGERS. (6) THE CONVEYANCE OF TAXI PASSENGERS. (7) AUTHORITY: FROM WITHIN THE MAGISTERIAL DISTRICT OF JOHANNESBURG TO ANY PLACE WITHIN THE BOUNDARIES OF THE REPUBLIC OF SOUTH AFRICA AND TO JOHANNESBURG INTERNATIONAL AIRPORT ON PRE-ARRANGED TRIPS, NO PICK-UP OF PASSENGERS OUTSIDE OF JOHANNESBURG MAGISTERIAL DISTRICT. ON CONDITON THAT THE DRIVER SHALL IN HIS/HER POSSESSION CARRY A VALID PASSENGER LIABILITY INSURANCE.

OP.8250230. (2) MANGENA N.S N.S ID NO 5504045942089. (3) DISTRICT: JOHANNESBURG. POSTAL ADDRESS: 107 BECKER STREET, BELLEVUE EAST, JHB, 2001. (4) NEW APPLICATION. (5) 1 X 5 PASSENGERS. (6) THE CONVEYANCE OF TAXI PASSENGERS. (7) AUTHORITY: FROM WITHIN THE MAGISTERIAL DISTRICT OF JOHANNESBURG TO ANY PLACE WITHIN THE BOUNDARIES OF THE REPUBLIC OF SOUTH AFRICA AND TO JOHANNESBURG INTERNATIONAL AIRPORT ON PRE-ARRANGED TRIPS, NO PICK-UP OF PASSENGERS OUTSIDE OF JOHANNESBURG MAGISTERIAL DISTRICT. ON CONDITON THAT THE DRIVER SHALL IN HIS/HER POSSESSION CARRY A VALID PASSENGER LIABILITY INSURANCE.

OP.8250231. (2) NYATHI T ID NO 7703165474083. (3) DISTRICT: JOHANNESBURG. POSTAL ADDRESS: P O BOX 653247, BENMORE, 2010. (4) NEW APPLICATION. (5) 1 X 5 PASSENGERS. (6) THE CONVEYANCE OF TAXI PASSENGERS. (7) AUTHORITY: FROM WITHIN THE MAGISTERIAL DISTRICT OF JOHANNESBURG TO ANY PLACE WITHIN THE BOUNDARIES OF THE REPUBLIC OF SOUTH AFRICA AND TO JOHANNESBURG INTERNATIONAL AIRPORT ON PRE-ARRANGED TRIPS, NO PICK-UP OF PASSENGERS OUTSIDE OF JOHANNESBURG MAGISTERIAL DISTRICT. ON CONDITON THAT THE DRIVER SHALL IN HIS/HER POSSESSION CARRY A VALID PASSENGER LIABILITY INSURANCE.

OP.8250232. (2) MANAILANA S H SH ID NO 6204125664088. (3) DISTRICT: JOHANNESBURG. POSTAL ADDRESS: 1959 MOLOPE STR, NALEDI, SOWETO, 1868. (4) NEW APPLICATION. (5) 1 X 5 PASSENGERS. (6) THE CONVEYANCE OF TAXI PASSENGERS. (7) AUTHORITY: FROM WITHIN THE MAGISTERIAL DISTRICT OF JOHANNESBURG TO ANY PLACE WITHIN THE BOUNDARIES OF THE REPUBLIC OF SOUTH AFRICA AND TO JOHANNESBURG INTERNATIONAL AIRPORT ON PRE-ARRANGED TRIPS, NO PICK-UP OF PASSENGERS OUTSIDE OF JOHANNESBURG MAGISTERIAL DISTRICT. ON CONDITON THAT THE DRIVER SHALL IN HIS/HER POSSESSION CARRY A VALID PASSENGER LIABILITY INSURANCE.

OP.8250233. (2) MADISHA MP ID NO 6812245596087. (3) DISTRICT: JOHANNESBURG. POSTAL ADDRESS: 25 CONISTON COURT, LABEL ROAD, BEREA, 2198. (4) NEW APPLICATION. (5) 1 X 5 PASSENGERS. (6) THE CONVEYANCE OF TAXI PASSENGERS. (7) AUTHORITY: FROM WITHIN THE MAGISTERIAL DISTRICT OF JOHANNESBURG TO ANY PLACE WITHIN THE BOUNDARIES OF THE REPUBLIC OF SOUTH AFRICA AND TO JOHANNESBURG INTERNATIONAL AIRPORT ON PRE-ARRANGED TRIPS, NO PICK-UP OF PASSENGERS OUTSIDE OF JOHANNESBURG MAGISTERIAL DISTRICT. ON CONDITON THAT THE DRIVER SHALL IN HIS/HER POSSESSION CARRY A VALID PASSENGER LIABILITY INSURANCE.

OP.8250235. (2) MOKGATA LS ID NO 7003175372082. (3) DISTRICT: JOHANNESBURG. POSTAL ADDRESS: 23ROSEMORE COURT, CNR CLAIM /WOLMARANS,

JOUBERTPARK, 2001. (4) NEW APPLICATION. (5) 1 X 5 PASSENGERS. (6) THE CONVEYANCE OF TAXI PASSENGERS. (7) AUTHORITY: FROM WITHIN THE MAGISTERIAL DISTRICT OF JOHANNESBURG TO ANY PLACE WITHIN THE BOUNDARIES OF THE REPUBLIC OF SOUTH AFRICA AND TO JOHANNESBURG INTERNATIONAL AIRPORT ON PRE-ARRANGED TRIPS, NO PICK-UP OF PASSENGERS OUTSIDE OF JOHANNESBURG MAGISTERIAL DISTRICT. ON CONDITION THAT THE DRIVER SHALL IN HIS/HER POSSESSION CARRY A VALID PASSENGER LIABILITY INSURANCE.

OP.8250236. (2) MAKAYA MC ID NO 5411215447081. (3) DISTRICT: JOHANNESBURG. POSTAL ADDRESS: 14, REGENT STREET, YEOVILLE, 2001. (4) NEW APPLICATION. (5) 1 X 5 PASSENGERS. (6) THE CONVEYANCE OF TAXI PASSENGERS. (7) AUTHORITY: FROM WITHIN THE MAGISTERIAL DISTRICT OF JOHANNESBURG TO ANY PLACE WITHIN THE BOUNDARIES OF THE REPUBLIC OF SOUTH AFRICA AND TO JOHANNESBURG INTERNATIONAL AIRPORT ON PRE-ARRANGED TRIPS, NO PICK-UP OF PASSENGERS OUTSIDE OF JOHANNESBURG MAGISTERIAL DISTRICT. ON CONDITION THAT THE DRIVER SHALL IN HIS/HER POSSESSION CARRY A VALID PASSENGER LIABILITY INSURANCE.

OP.8250237. (2) TSEBE MT ID NO 6107075733086. (3) DISTRICT: JOHANNESBURG. POSTAL ADDRESS: P.O. BOX 652484, BENMORE, BENMORE, 2010. (4) NEW APPLICATION. (5) 1 X 5 PASSENGERS. (6) THE CONVEYANCE OF TAXI PASSENGERS. (7) AUTHORITY: FROM WITHIN THE MAGISTERIAL DISTRICT OF JOHANNESBURG TO ANY PLACE WITHIN THE BOUNDARIES OF THE REPUBLIC OF SOUTH AFRICA AND TO JOHANNESBURG INTERNATIONAL AIRPORT ON PRE-ARRANGED TRIPS, NO PICK-UP OF PASSENGERS OUTSIDE OF JOHANNESBURG MAGISTERIAL DISTRICT. ON CONDITION THAT THE DRIVER SHALL IN HIS/HER POSSESSION CARRY A VALID PASSENGER LIABILITY INSURANCE.

OP.8250238. (2) MPHIGALALE TS ID NO 5311105415083. (3) DISTRICT: JOHANNESBURG. POSTAL ADDRESS: P O BOX 356, ROODEWEST, DOBSONVILLE, 1865. (4) NEW APPLICATION. (5) 1 X 5 PASSENGERS. (6) THE CONVEYANCE OF TAXI PASSENGERS. (7) AUTHORITY: FROM WITHIN THE MAGISTERIAL DISTRICT OF JOHANNESBURG TO ANY PLACE WITHIN THE BOUNDARIES OF THE REPUBLIC OF SOUTH AFRICA AND TO JOHANNESBURG INTERNATIONAL AIRPORT ON PRE-ARRANGED TRIPS, NO PICK-UP OF PASSENGERS OUTSIDE OF JOHANNESBURG MAGISTERIAL DISTRICT. ON CONDITION THAT THE DRIVER SHALL IN HIS/HER POSSESSION CARRY A VALID PASSENGER LIABILITY INSURANCE.

OP.8250239. (2) NGUBANE K ID NO 6003255792085. (3) DISTRICT: JOHANNESBURG. POSTAL ADDRESS: 108 UPTOWN BLDG, 47 ABEL ROAD, BEREA JHB, 0000. (4) NEW APPLICATION. (5) 1 X 5 PASSENGERS. (6) THE CONVEYANCE OF TAXI PASSENGERS. (7) AUTHORITY: FROM WITHIN THE MAGISTERIAL DISTRICT OF JOHANNESBURG TO ANY PLACE WITHIN THE BOUNDARIES OF THE REPUBLIC OF SOUTH AFRICA AND TO JOHANNESBURG INTERNATIONAL AIRPORT ON PRE-ARRANGED TRIPS, NO PICK-UP OF PASSENGERS OUTSIDE OF JOHANNESBURG MAGISTERIAL DISTRICT. ON CONDITION THAT THE DRIVER SHALL IN HIS/HER POSSESSION CARRY A VALID PASSENGER LIABILITY INSURANCE.

OP.8250240. (2) NXUMALO MA ID NO 6101285779088. (3) DISTRICT: JOHANNESBURG. POSTAL ADDRESS: PO BOX 525, ENNERDALE, JHB, 1818. (4) NEW APPLICATION. (5) 1 X 5 PASSENGERS. (6) THE CONVEYANCE OF TAXI PASSENGERS. (7) AUTHORITY: FROM WITHIN THE MAGISTERIAL DISTRICT OF JOHANNESBURG TO ANY PLACE WITHIN THE BOUNDARIES OF THE REPUBLIC OF SOUTH AFRICA AND TO JOHANNESBURG INTERNATIONAL AIRPORT ON PRE-ARRANGED TRIPS, NO PICK-UP OF PASSENGERS OUTSIDE OF JOHANNESBURG MAGISTERIAL DISTRICT. ON CONDITION THAT THE DRIVER SHALL IN HIS/HER POSSESSION CARRY A VALID PASSENGER LIABILITY INSURANCE.

OP.8250241. (2) MOLEPO MA ID NO 6605045396082. (3) DISTRICT: JOHANNESBURG. POSTAL ADDRESS: 5 STRATHBURY PLACE, CNR HELEIN MORIS STREET, SANDOWN, 2146. (4) NEW APPLICATION. (5) 1 X 5 PASSENGERS. (6) THE CONVEYANCE OF TAXI PASSENGERS. (7) AUTHORITY: FROM WITHIN THE MAGISTERIAL DISTRICT OF JOHANNESBURG TO ANY PLACE WITHIN THE BOUNDARIES OF THE REPUBLIC OF SOUTH AFRICA AND TO JOHANNESBURG INTERNATIONAL AIRPORT ON PRE-ARRANGED TRIPS, NO PICK-UP OF PASSENGERS OUTSIDE OF JOHANNESBURG MAGISTERIAL DISTRICT. ON CONDITION THAT THE DRIVER SHALL IN HIS/HER POSSESSION CARRY A VALID PASSENGER LIABILITY INSURANCE.

OP.8250242. (2) MOGANO KD ID NO 7509096115087. (3) DISTRICT: JOHANNESBURG. POSTAL ADDRESS: 1005 NEW CARLINGTON FLAT, 132 CLAIM STREET, JHB, 0000. (4) NEW APPLICATION. (5) 1 X 5 PASSENGERS. (6) THE CONVEYANCE

OF TAXI PASSENGERS. (7) AUTHORITY:
FROM WITHIN THE MAGISTERIAL DISTRICT OF JOHANNESBURG TO ANY PLACE
WITHIN THE BOUNDARIES OF THE REPUBLIC OF SOUTH AFRICA AND TO
JOHANNESBURG INTERNATIONAL AIRPORT ON PRE-ARRANGED TRIPS, NO
PICK-UP OF PASSENGERS OUTSIDE OF JOHANNESBURG MAGISTERIAL DISTRICT.
ON CONDITON THAT THE DRIVER SHALL IN HIS/HER POSSESSION CARRY A
VALID PASSENGER LIABILITY INSURANCE.

OP.8250243. (2) MINI SM ID NO 5503190679082. (3) DISTRICT:
JOHANNESBURG. POSTAL ADDRESS: 39 GRAFTON ROAD, 034 RALTON RD, YEOVILLE,
2000. (4) NEW APPLICATION. (5) 1 X 5 PASSENGERS. (6) THE CONVEYANCE OF
TAXI PASSENGERS. (7) AUTHORITY:
FROM WITHIN THE MAGISTERIAL DISTRICT OF JOHANNESBURG TO ANY PLACE
WITHIN THE BOUNDARIES OF THE REPUBLIC OF SOUTH AFRICA AND TO
JOHANNESBURG INTERNATIONAL AIRPORT ON PRE-ARRANGED TRIPS, NO
PICK-UP OF PASSENGERS OUTSIDE OF JOHANNESBURG MAGISTERIAL DISTRICT.
ON CONDITON THAT THE DRIVER SHALL IN HIS/HER POSSESSION CARRY A
VALID PASSENGER LIABILITY INSURANCE.

OP.8250244. (2) MATLOPORO TJ ID NO 4412305339080. (3) DISTRICT:
JOHANNESBURG. POSTAL ADDRESS: 1162 PROTEA NORTH, TSHIAWELO, SOWETO, 1818.
(4) NEW APPLICATION. (5) 1 X 5 PASSENGERS. (6) THE CONVEYANCE OF TAXI
PASSENGERS. (7) AUTHORITY:
FROM WITHIN THE MAGISTERIAL DISTRICT OF JOHANNESBURG TO ANY PLACE
WITHIN THE BOUNDARIES OF THE REPUBLIC OF SOUTH AFRICA AND TO
JOHANNESBURG INTERNATIONAL AIRPORT ON PRE-ARRANGED TRIPS, NO
PICK-UP OF PASSENGERS OUTSIDE OF JOHANNESBURG MAGISTERIAL DISTRICT.
ON CONDITON THAT THE DRIVER SHALL IN HIS/HER POSSESSION CARRY A
VALID PASSENGER LIABILITY INSURANCE.

OP.8250245. (2) MASOKA BR ID NO 7508225425086. (3) DISTRICT:
JOHANNESBURG. POSTAL ADDRESS: ETHOPIA DRIVE FLAT 116, 80 15TH AVENUE,
ALEZZANDRA, 2090. (4) NEW APPLICATION. (5) 1 X 5 PASSENGERS. (6) THE
CONVEYANCE OF TAXI PASSENGERS. (7) AUTHORITY:
FROM WITHIN THE MAGISTERIAL DISTRICT OF JOHANNESBURG TO ANY PLACE
WITHIN THE BOUNDARIES OF THE REPUBLIC OF SOUTH AFRICA AND TO
JOHANNESBURG INTERNATIONAL AIRPORT ON PRE-ARRANGED TRIPS, NO
PICK-UP OF PASSENGERS OUTSIDE OF JOHANNESBURG MAGISTERIAL DISTRICT.
ON CONDITON THAT THE DRIVER SHALL IN HIS/HER POSSESSION CARRY A
VALID PASSENGER LIABILITY INSURANCE.

OP.8250246. (2) MOKOKA ND ID NO 6604060318089. (3) DISTRICT:
JOHANNESBURG. POSTAL ADDRESS: 48A TORTEKDUIF STREET, NORKEM PARK, 1619.
(4) NEW APPLICATION. (5) 1 X 5 PASSENGERS. (6) THE CONVEYANCE OF TAXI
PASSENGERS. (7) AUTHORITY:
FROM WITHIN THE MAGISTERIAL DISTRICT OF JOHANNESBURG TO ANY PLACE
WITHIN THE BOUNDARIES OF THE REPUBLIC OF SOUTH AFRICA AND TO
JOHANNESBURG INTERNATIONAL AIRPORT ON PRE-ARRANGED TRIPS, NO
PICK-UP OF PASSENGERS OUTSIDE OF JOHANNESBURG MAGISTERIAL DISTRICT.
ON CONDITON THAT THE DRIVER SHALL IN HIS/HER POSSESSION CARRY A
VALID PASSENGER LIABILITY INSURANCE.

OP.8250248. (2) NTSHANGASE SJ ID NO 5407135696088. (3) DISTRICT:
JOHANNESBURG. POSTAL ADDRESS: P.O.BOX 23425, JOUBERT PARK, JOHANNESBURG,
2044. (4) NEW APPLICATION. (5) 1 X 5 PASSENGERS. (6) THE CONVEYANCE OF
TAXI PASSENGERS. (7) AUTHORITY:
FROM WITHIN THE MAGISTERIAL DISTRICT OF JOHANNESBURG TO ANY PLACE
WITHIN THE BOUNDARIES OF THE REPUBLIC OF SOUTH AFRICA AND TO
JOHANNESBURG INTERNATIONAL AIRPORT ON PRE-ARRANGED TRIPS, NO
PICK-UP OF PASSENGERS OUTSIDE OF JOHANNESBURG MAGISTERIAL DISTRICT.
ON CONDITON THAT THE DRIVER SHALL IN HIS/HER POSSESSION CARRY A
VALID PASSENGER LIABILITY INSURANCE.

OP.8250249. (2) MNDEBELE MP ID NO 7303155817084. (3) DISTRICT:
JOHANNESBURG. POSTAL ADDRESS: NARUN HOUSE, 103 POLLY/JEPPE, JHB, 2001.
(4) NEW APPLICATION. (5) 1 X 5 PASSENGERS. (6) THE CONVEYANCE OF TAXI
PASSENGERS. (7) AUTHORITY:
FROM WITHIN THE MAGISTERIAL DISTRICT OF JOHANNESBURG TO ANY PLACE
WITHIN THE BOUNDARIES OF THE REPUBLIC OF SOUTH AFRICA AND TO
JOHANNESBURG INTERNATIONAL AIRPORT ON PRE-ARRANGED TRIPS, NO
PICK-UP OF PASSENGERS OUTSIDE OF JOHANNESBURG MAGISTERIAL DISTRICT.
ON CONDITON THAT THE DRIVER SHALL IN HIS/HER POSSESSION CARRY A
VALID PASSENGER LIABILITY INSURANCE.

OP.8250250. (2) MKHIZE D ID NO 5807095321082. (3) DISTRICT:
JOHANNESBURG. POSTAL ADDRESS: 3 ELLA COURT, 296 SMIT STREET, JOUBERT,
2001. (4) NEW APPLICATION. (5) 1 X 5 PASSENGERS. (6) THE CONVEYANCE OF
TAXI PASSENGERS. (7) AUTHORITY:

FROM WITHIN THE MAGISTERIAL DISTRICT OF JOHANNESBURG TO ANY PLACE WITHIN THE BOUNDARIES OF THE REPUBLIC OF SOUTH AFRICA AND TO JOHANNESBURG INTERNATIONAL AIRPORT ON PRE-ARRANGED TRIPS, NO PICK-UP OF PASSENGERS OUTSIDE OF JOHANNESBURG MAGISTERIAL DISTRICT. ON CONDITION THAT THE DRIVER SHALL IN HIS/HER POSSESSION CARRY A VALID PASSENGER LIABILITY INSURANCE.

OP.8250257. (2) DUBE T ID NO 6806156793188. (3) DISTRICT: JOHANNESBURG. POSTAL ADDRESS: 35 PARKLANE CONER, A BELFIFE STREET, BEREA JHB, 2198. (4) NEW APPLICATION. (5) 1 X 5 PASSENGERS. (6) THE CONVEYANCE OF TAXI PASSENGERS. (7) AUTHORITY: FROM WITHIN THE MAGISTERIAL DISTRICT OF JOHANNESBURG TO ANY PLACE WITHIN THE BOUNDARIES OF THE REPUBLIC OF SOUTH AFRICA AND TO JOHANNESBURG INTERNATIONAL AIRPORT ON PRE-ARRANGED TRIPS, NO PICK-UP OF PASSENGERS OUTSIDE OF JOHANNESBURG MAGISTERIAL DISTRICT. ON CONDITION THAT THE DRIVER SHALL IN HIS/HER POSSESSION CARRY A VALID PASSENGER LIABILITY INSURANCE.

OP.8250258. (2) DUBE T ID NO 6806156793188. (3) DISTRICT: JOHANNESBURG. POSTAL ADDRESS: 35 PARKLANE CONER, A BELFIFE STREET, BEREA JHB, 2198. (4) NEW APPLICATION. (5) 1 X 5 PASSENGERS. (6) THE CONVEYANCE OF TAXI PASSENGERS. (7) AUTHORITY: FROM WITHIN THE MAGISTERIAL DISTRICT OF JOHANNESBURG TO ANY PLACE WITHIN THE BOUNDARIES OF THE REPUBLIC OF SOUTH AFRICA AND TO JOHANNESBURG INTERNATIONAL AIRPORT ON PRE-ARRANGED TRIPS, NO PICK-UP OF PASSENGERS OUTSIDE OF JOHANNESBURG MAGISTERIAL DISTRICT. ON CONDITION THAT THE DRIVER SHALL IN HIS/HER POSSESSION CARRY A VALID PASSENGER LIABILITY INSURANCE.

OP.8250259. (2) BILA VR ID NO 5504125560082. (3) DISTRICT: JOHANNESBURG. POSTAL ADDRESS: NO 9 MAKADO STREET, TSHIAWELO, SOWETO, 1818. (4) NEW APPLICATION. (5) 1 X 5 PASSENGERS. (6) THE CONVEYANCE OF TAXI PASSENGERS. (7) AUTHORITY: FROM WITHIN THE MAGISTERIAL DISTRICT OF JOHANNESBURG TO ANY PLACE WITHIN THE BOUNDARIES OF THE REPUBLIC OF SOUTH AFRICA AND TO JOHANNESBURG INTERNATIONAL AIRPORT ON PRE-ARRANGED TRIPS, NO PICK-UP OF PASSENGERS OUTSIDE OF JOHANNESBURG MAGISTERIAL DISTRICT. ON CONDITION THAT THE DRIVER SHALL IN HIS/HER POSSESSION CARRY A VALID PASSENGER LIABILITY INSURANCE.

OP.8250260. (2) BILA VR ID NO 5504125560082. (3) DISTRICT: JOHANNESBURG. POSTAL ADDRESS: NO 9 MAKADO STREET, TSHIAWELO, SOWETO, 1818. (4) NEW APPLICATION. (5) 1 X 5 PASSENGERS. (6) THE CONVEYANCE OF TAXI PASSENGERS. (7) AUTHORITY: FROM WITHIN THE MAGISTERIAL DISTRICT OF JOHANNESBURG TO ANY PLACE WITHIN THE BOUNDARIES OF THE REPUBLIC OF SOUTH AFRICA AND TO JOHANNESBURG INTERNATIONAL AIRPORT ON PRE-ARRANGED TRIPS, NO PICK-UP OF PASSENGERS OUTSIDE OF JOHANNESBURG MAGISTERIAL DISTRICT. ON CONDITION THAT THE DRIVER SHALL IN HIS/HER POSSESSION CARRY A VALID PASSENGER LIABILITY INSURANCE.

OP.8250261. (2) NDLOVU A ID NO 7402156122187. (3) DISTRICT: JOHANNESBURG. POSTAL ADDRESS: 11 MREAMER COURT, CLAIMANA GOLDRICH STREET, HILLBROW, 2001. (4) NEW APPLICATION. (5) 1 X 5 PASSENGERS. (6) THE CONVEYANCE OF TAXI PASSENGERS. (7) AUTHORITY: FROM WITHIN THE MAGISTERIAL DISTRICT OF JOHANNESBURG TO ANY PLACE WITHIN THE BOUNDARIES OF THE REPUBLIC OF SOUTH AFRICA AND TO JOHANNESBURG INTERNATIONAL AIRPORT ON PRE-ARRANGED TRIPS, NO PICK-UP OF PASSENGERS OUTSIDE OF JOHANNESBURG MAGISTERIAL DISTRICT. ON CONDITION THAT THE DRIVER SHALL IN HIS/HER POSSESSION CARRY A VALID PASSENGER LIABILITY INSURANCE.

OP.8250262. (2) RELELA M A MA ID NO 6101275471084. (3) DISTRICT: JOHANNESBURG. POSTAL ADDRESS: 1521 CENTRAL JABAVU, KWA-XUMA, SOWETO, 1868. (4) NEW APPLICATION. (5) 1 X 5 PASSENGERS. (6) THE CONVEYANCE OF TAXI PASSENGERS. (7) AUTHORITY: FROM WITHIN THE MAGISTERIAL DISTRICT OF JOHANNESBURG TO ANY PLACE WITHIN THE BOUNDARIES OF THE REPUBLIC OF SOUTH AFRICA AND TO JOHANNESBURG INTERNATIONAL AIRPORT ON PRE-ARRANGED TRIPS, NO PICK-UP OF PASSENGERS OUTSIDE OF JOHANNESBURG MAGISTERIAL DISTRICT. ON CONDITION THAT THE DRIVER SHALL IN HIS/HER POSSESSION CARRY A VALID PASSENGER LIABILITY INSURANCE.

OP.8250263. (2) HLAPOLOSA NJ ID NO 5102175399087. (3) DISTRICT: JOHANNESBURG. POSTAL ADDRESS: 106 EUGENE MARAIS STREET, ELANDS PARK, JOHANNESBURG, 2197. (4) NEW APPLICATION. (5) 1 X 5 PASSENGERS. (6) THE CONVEYANCE OF TAXI PASSENGERS. (7) AUTHORITY: FROM WITHIN THE MAGISTERIAL DISTRICT OF JOHANNESBURG TO ANY PLACE

WITHIN THE BOUNDARIES OF THE REPUBLIC OF SOUTH AFRICA AND TO JOHANNESBURG INTERNATIONAL AIRPORT ON PRE-ARRANGED TRIPS, NO PICK-UP OF PASSENGERS OUTSIDE OF JOHANNESBURG MAGISTERIAL DISTRICT. ON CONDITION THAT THE DRIVER SHALL IN HIS/HER POSSESSION CARRY A VALID PASSENGER LIABILITY INSURANCE.

OP.8250264. (2) HLAPOLOSA NJ ID NO 5102175399087. (3) DISTRICT: JOHANNESBURG. POSTAL ADDRESS: 106 EUGENE MARAIS STREET, ELANDS PARK, JOHANNESBURG, 2197. (4) NEW APPLICATION. (5) 1 X 5 PASSENGERS. (6) THE CONVEYANCE OF TAXI PASSENGERS. (7) AUTHORITY: FROM WITHIN THE MAGISTERIAL DISTRICT OF JOHANNESBURG TO ANY PLACE WITHIN THE BOUNDARIES OF THE REPUBLIC OF SOUTH AFRICA AND TO JOHANNESBURG INTERNATIONAL AIRPORT ON PRE-ARRANGED TRIPS, NO PICK-UP OF PASSENGERS OUTSIDE OF JOHANNESBURG MAGISTERIAL DISTRICT. ON CONDITION THAT THE DRIVER SHALL IN HIS/HER POSSESSION CARRY A VALID PASSENGER LIABILITY INSURANCE.

OP.8250265. (2) TSHAMANO R R ID NO 7008225756085. (3) DISTRICT: JOHANNESBURG. POSTAL ADDRESS: 7815 MAKHABO STR, DOBSONVILLE EXT 2, RODEEPOORT, 1865. (4) NEW APPLICATION. (5) 1 X 5 PASSENGERS. (6) THE CONVEYANCE OF TAXI PASSENGERS. (7) AUTHORITY: FROM WITHIN THE MAGISTERIAL DISTRICT OF JOHANNESBURG TO ANY PLACE WITHIN THE BOUNDARIES OF THE REPUBLIC OF SOUTH AFRICA AND TO JOHANNESBURG INTERNATIONAL AIRPORT ON PRE-ARRANGED TRIPS, NO PICK-UP OF PASSENGERS OUTSIDE OF JOHANNESBURG MAGISTERIAL DISTRICT. ON CONDITION THAT THE DRIVER SHALL IN HIS/HER POSSESSION CARRY A VALID PASSENGER LIABILITY INSURANCE.

OP.8250267. (2) SEKHWELE PF ID NO 6810275388086. (3) DISTRICT: JOHANNESBURG. POSTAL ADDRESS: 3A BELLEVUE STREET, TROYEVILLE, JOHANNESBURG, 2094. (4) NEW APPLICATION. (5) 1 X 5 PASSENGERS. (6) THE CONVEYANCE OF TAXI PASSENGERS. (7) AUTHORITY: FROM WITHIN THE MAGISTERIAL DISTRICT OF JOHANNESBURG TO ANY PLACE WITHIN THE BOUNDARIES OF THE REPUBLIC OF SOUTH AFRICA AND TO JOHANNESBURG INTERNATIONAL AIRPORT ON PRE-ARRANGED TRIPS, NO PICK-UP OF PASSENGERS OUTSIDE OF JOHANNESBURG MAGISTERIAL DISTRICT. ON CONDITION THAT THE DRIVER SHALL IN HIS/HER POSSESSION CARRY A VALID PASSENGER LIABILITY INSURANCE.

OP.8250268. (2) MABOKO RP ID NO 6409225471082. (3) DISTRICT: JOHANNESBURG. POSTAL ADDRESS: 78 HILLBROW STREET, DORSET SQUARE FLAT 212, BEREA, 0000. (4) NEW APPLICATION. (5) 1 X 5 PASSENGERS. (6) THE CONVEYANCE OF TAXI PASSENGERS. (7) AUTHORITY: FROM WITHIN THE MAGISTERIAL DISTRICT OF JOHANNESBURG TO ANY PLACE WITHIN THE BOUNDARIES OF THE REPUBLIC OF SOUTH AFRICA AND TO JOHANNESBURG INTERNATIONAL AIRPORT ON PRE-ARRANGED TRIPS, NO PICK-UP OF PASSENGERS OUTSIDE OF JOHANNESBURG MAGISTERIAL DISTRICT. ON CONDITION THAT THE DRIVER SHALL IN HIS/HER POSSESSION CARRY A VALID PASSENGER LIABILITY INSURANCE.

OP.8250269. (2) MAROGA J ID NO 6104025254081. (3) DISTRICT: JOHANNESBURG. POSTAL ADDRESS: 669 AMORETELE STREET, ZONE 2 MEADOWLANDS, SOWETO, 2000. (4) NEW APPLICATION. (5) 1 X 5 PASSENGERS. (6) THE CONVEYANCE OF TAXI PASSENGERS. (7) AUTHORITY: FROM WITHIN THE MAGISTERIAL DISTRICT OF JOHANNESBURG TO ANY PLACE WITHIN THE BOUNDARIES OF THE REPUBLIC OF SOUTH AFRICA AND TO JOHANNESBURG INTERNATIONAL AIRPORT ON PRE-ARRANGED TRIPS, NO PICK-UP OF PASSENGERS OUTSIDE OF JOHANNESBURG MAGISTERIAL DISTRICT. ON CONDITION THAT THE DRIVER SHALL IN HIS/HER POSSESSION CARRY A VALID PASSENGER LIABILITY INSURANCE.

OP.8250270. (2) MALATJIE MP ID NO 6003245689086. (3) DISTRICT: JOHANNESBURG. POSTAL ADDRESS: 671 DIKOTSI, TLADI STREET, SOWETO, 1818. (4) NEW APPLICATION. (5) 1 X 5 PASSENGERS. (6) THE CONVEYANCE OF TAXI PASSENGERS. (7) AUTHORITY: FROM WITHIN THE MAGISTERIAL DISTRICT OF JOHANNESBURG TO ANY PLACE WITHIN THE BOUNDARIES OF THE REPUBLIC OF SOUTH AFRICA AND TO JOHANNESBURG INTERNATIONAL AIRPORT ON PRE-ARRANGED TRIPS, NO PICK-UP OF PASSENGERS OUTSIDE OF JOHANNESBURG MAGISTERIAL DISTRICT. ON CONDITION THAT THE DRIVER SHALL IN HIS/HER POSSESSION CARRY A VALID PASSENGER LIABILITY INSURANCE.

OP.8250271. (2) MABOKELA K B KB ID NO 6404065245084. (3) DISTRICT: JOHANNESBURG. POSTAL ADDRESS: 404 UMFUYANI SECTION, TEMBISA, 1628. (4) NEW APPLICATION. (5) 1 X 5 PASSENGERS. (6) THE CONVEYANCE OF TAXI PASSENGERS. (7) AUTHORITY: FROM WITHIN THE MAGISTERIAL DISTRICT OF JOHANNESBURG TO ANY PLACE WITHIN THE BOUNDARIES OF THE REPUBLIC OF SOUTH AFRICA AND TO

JOHANNESBURG INTERNATIONAL AIRPORT ON PRE-ARRANGED TRIPS, NO PICK-UP OF PASSENGERS OUTSIDE OF JOHANNESBURG MAGISTERIAL DISTRICT. ON CONDITION THAT THE DRIVER SHALL IN HIS/HER POSSESSION CARRY A VALID PASSENGER LIABILITY INSURANCE.

OP.8250272. (2) MATLOGA LK ID NO 7404245616088. (3) DISTRICT: JOHANNESBURG. POSTAL ADDRESS: PO BOX 745, BRAMLEY, JOHANNESBURG, 2018. (4) NEW APPLICATION. (5) 1 X 5 PASSENGERS. (6) THE CONVEYANCE OF TAXI PASSENGERS. (7) AUTHORITY: FROM WITHIN THE MAGISTERIAL DISTRICT OF JOHANNESBURG TO ANY PLACE WITHIN THE BOUNDARIES OF THE REPUBLIC OF SOUTH AFRICA AND TO JOHANNESBURG INTERNATIONAL AIRPORT ON PRE-ARRANGED TRIPS, NO PICK-UP OF PASSENGERS OUTSIDE OF JOHANNESBURG MAGISTERIAL DISTRICT. ON CONDITION THAT THE DRIVER SHALL IN HIS/HER POSSESSION CARRY A VALID PASSENGER LIABILITY INSURANCE.

OP.8250276. (2) MAMABOLO LD ID NO 4902225542086. (3) DISTRICT: JOHANNESBURG. POSTAL ADDRESS: 47 2ND AVE, ALEXANDRA, ALEXANDRA, 0000. (4) NEW APPLICATION. (5) 1 X 5 PASSENGERS. (6) THE CONVEYANCE OF TAXI PASSENGERS. (7) AUTHORITY: FROM WITHIN THE MAGISTERIAL DISTRICT OF JOHANNESBURG TO ANY PLACE WITHIN THE BOUNDARIES OF THE REPUBLIC OF SOUTH AFRICA AND TO JOHANNESBURG INTERNATIONAL AIRPORT ON PRE-ARRANGED TRIPS, NO PICK-UP OF PASSENGERS OUTSIDE OF JOHANNESBURG MAGISTERIAL DISTRICT. ON CONDITION THAT THE DRIVER SHALL IN HIS/HER POSSESSION CARRY A VALID PASSENGER LIABILITY INSURANCE.

OP.8250278. (2) NDOU MA ID NO 6902026611088. (3) DISTRICT: JOHANNESBURG. POSTAL ADDRESS: PO BOX 6630, CRESTA, JOHANNESBURG, 2118. (4) NEW APPLICATION. (5) 1 X 5 PASSENGERS. (6) THE CONVEYANCE OF TAXI PASSENGERS. (7) AUTHORITY: FROM WITHIN THE MAGISTERIAL DISTRICT OF JOHANNESBURG TO ANY PLACE WITHIN THE BOUNDARIES OF THE REPUBLIC OF SOUTH AFRICA AND TO JOHANNESBURG INTERNATIONAL AIRPORT ON PRE-ARRANGED TRIPS, NO PICK-UP OF PASSENGERS OUTSIDE OF JOHANNESBURG MAGISTERIAL DISTRICT. ON CONDITION THAT THE DRIVER SHALL IN HIS/HER POSSESSION CARRY A VALID PASSENGER LIABILITY INSURANCE.

OP.8250279. (2) MBEWE L ID NO 5406065675088. (3) DISTRICT: JOHANNESBURG. POSTAL ADDRESS: 15 PARKLANE COURT, 3 OLMARANS STREET, JOUBERT PARK JHB, 2001. (4) NEW APPLICATION. (5) 1 X 5 PASSENGERS. (6) THE CONVEYANCE OF TAXI PASSENGERS. (7) AUTHORITY: FROM WITHIN THE MAGISTERIAL DISTRICT OF JOHANNESBURG TO ANY PLACE WITHIN THE BOUNDARIES OF THE REPUBLIC OF SOUTH AFRICA AND TO JOHANNESBURG INTERNATIONAL AIRPORT ON PRE-ARRANGED TRIPS, NO PICK-UP OF PASSENGERS OUTSIDE OF JOHANNESBURG MAGISTERIAL DISTRICT. ON CONDITION THAT THE DRIVER SHALL IN HIS/HER POSSESSION CARRY A VALID PASSENGER LIABILITY INSURANCE.

OP.8250280. (2) KUNGWANE SP ID NO 4204225506082. (3) DISTRICT: JOHANNESBURG. POSTAL ADDRESS: 34 JOSEPH STREET, HIGH LANDSNORTH, JOHANNESBURG, 2001. (4) NEW APPLICATION. (5) 1 X 5 PASSENGERS. (6) THE CONVEYANCE OF TAXI PASSENGERS. (7) AUTHORITY: FROM WITHIN THE MAGISTERIAL DISTRICT OF JOHANNESBURG TO ANY PLACE WITHIN THE BOUNDARIES OF THE REPUBLIC OF SOUTH AFRICA AND TO JOHANNESBURG INTERNATIONAL AIRPORT ON PRE-ARRANGED TRIPS, NO PICK-UP OF PASSENGERS OUTSIDE OF JOHANNESBURG MAGISTERIAL DISTRICT. ON CONDITION THAT THE DRIVER SHALL IN HIS/HER POSSESSION CARRY A VALID PASSENGER LIABILITY INSURANCE.

OP.8250281. (2) MLAMBO JJ ID NO 7201255319086. (3) DISTRICT: JOHANNESBURG. POSTAL ADDRESS: 15 NURNEY ROAD, CROSBY, JOHANNESBURG, 2092. (4) NEW APPLICATION. (5) 1 X 5 PASSENGERS. (6) THE CONVEYANCE OF TAXI PASSENGERS. (7) AUTHORITY: FROM WITHIN THE MAGISTERIAL DISTRICT OF JOHANNESBURG TO ANY PLACE WITHIN THE BOUNDARIES OF THE REPUBLIC OF SOUTH AFRICA AND TO JOHANNESBURG INTERNATIONAL AIRPORT ON PRE-ARRANGED TRIPS, NO PICK-UP OF PASSENGERS OUTSIDE OF JOHANNESBURG MAGISTERIAL DISTRICT. ON CONDITION THAT THE DRIVER SHALL IN HIS/HER POSSESSION CARRY A VALID PASSENGER LIABILITY INSURANCE.

OP.8250282. (2) KEKANA TS ID NO 4202185288089. (3) DISTRICT: JOHANNESBURG. POSTAL ADDRESS: 839B EMNDENI SOUTH, PO KWA XUMA, SOWETO, 1868. (4) NEW APPLICATION. (5) 1 X 5 PASSENGERS. (6) THE CONVEYANCE OF TAXI PASSENGERS. (7) AUTHORITY: FROM WITHIN THE MAGISTERIAL DISTRICT OF JOHANNESBURG TO ANY PLACE WITHIN THE BOUNDARIES OF THE REPUBLIC OF SOUTH AFRICA AND TO JOHANNESBURG INTERNATIONAL AIRPORT ON PRE-ARRANGED TRIPS, NO

PICK-UP OF PASSENGERS OUTSIDE OF JOHANNESBURG MAGISTERIAL DISTRICT. ON CONDITON THAT THE DRIVER SHALL IN HIS/HER POSSESSION CARRY A VALID PASSENGER LIABILITY INSURANCE.

OP.8250283. (2) CHOKOE MS ID NO 6311105288083. (3) DISTRICT: JOHANNESBURG. POSTAL ADDRESS: 326 ISIZIBA SECTION, TEMBISA, KEMTON PARK, 1632. (4) NEW APPLICATION. (5) 1 X 5 PASSENGERS. (6) THE CONVEYANCE OF TAXI PASSENGERS. (7) AUTHORITY: FROM WITHIN THE MAGISTERIAL DISTRICT OF JOHANNESBURG TO ANY PLACE WITHIN THE BOUNDARIES OF THE REPUBLIC OF SOUTH AFRICA AND TO JOHANNESBURG INTERNATIONAL AIRPORT ON PRE-ARRANGED TRIPS, NO PICK-UP OF PASSENGERS OUTSIDE OF JOHANNESBURG MAGISTERIAL DISTRICT. ON CONDITON THAT THE DRIVER SHALL IN HIS/HER POSSESSION CARRY A VALID PASSENGER LIABILITY INSURANCE.

OP.8250284. (2) MANCHIDI MP ID NO 5412085262089. (3) DISTRICT: JOHANNESBURG. POSTAL ADDRESS: 597 LOUIS BOTHA AVENUE, SYLESLYNBUILDING, BRAMLEY, 2018. (4) NEW APPLICATION. (5) 1 X 5 PASSENGERS. (6) THE CONVEYANCE OF TAXI PASSENGERS. (7) AUTHORITY: FROM WITHIN THE MAGISTERIAL DISTRICT OF JOHANNESBURG TO ANY PLACE WITHIN THE BOUNDARIES OF THE REPUBLIC OF SOUTH AFRICA AND TO JOHANNESBURG INTERNATIONAL AIRPORT ON PRE-ARRANGED TRIPS, NO PICK-UP OF PASSENGERS OUTSIDE OF JOHANNESBURG MAGISTERIAL DISTRICT. ON CONDITON THAT THE DRIVER SHALL IN HIS/HER POSSESSION CARRY A VALID PASSENGER LIABILITY INSURANCE.

OP.8250285. (2) CEBEA TF ID NO 6412295295084. (3) DISTRICT: JOHANNESBURG. POSTAL ADDRESS: ROOM 57, STRATHEARN MANSIONS, CNR WANDERERS & BREE STREETS, JOHANNESBURG, 2001. (4) NEW APPLICATION. (5) 1 X 5 PASSENGERS. (6) THE CONVEYANCE OF TAXI PASSENGERS. (7) AUTHORITY: FROM WITHIN THE MAGISTERIAL DISTRICT OF JOHANNESBURG TO ANY PLACE WITHIN THE BOUNDARIES OF THE REPUBLIC OF SOUTH AFRICA AND TO JOHANNESBURG INTERNATIONAL AIRPORT ON PRE-ARRANGED TRIPS, NO PICK-UP OF PASSENGERS OUTSIDE OF JOHANNESBURG MAGISTERIAL DISTRICT. ON CONDITON THAT THE DRIVER SHALL IN HIS/HER POSSESSION CARRY A VALID PASSENGER LIABILITY INSURANCE.

OP.8250288. (2) MOTSILENYANE S ID NO 7204165882086. (3) DISTRICT: JOHANNESBURG. POSTAL ADDRESS: 15 NURNEY STREET, BRIXTON, CROSBY JHB, 2094. (4) NEW APPLICATION. (5) 1 X 5 PASSENGERS. (6) THE CONVEYANCE OF TAXI PASSENGERS. (7) AUTHORITY: FROM WITHIN THE MAGISTERIAL DISTRICT OF JOHANNESBURG TO ANY PLACE WITHIN THE BOUNDARIES OF THE REPUBLIC OF SOUTH AFRICA AND TO JOHANNESBURG INTERNATIONAL AIRPORT ON PRE-ARRANGED TRIPS, NO PICK-UP OF PASSENGERS OUTSIDE OF JOHANNESBURG MAGISTERIAL DISTRICT. ON CONDITON THAT THE DRIVER SHALL IN HIS/HER POSSESSION CARRY A VALID PASSENGER LIABILITY INSURANCE.

OP.8250289. (2) MOGANO TA ID NO 7410015169083. (3) DISTRICT: JOHANNESBURG. POSTAL ADDRESS: RANDBURG CENTRE, RANDBURG, 2194. (4) NEW APPLICATION. (5) 1 X 5 PASSENGERS. (6) THE CONVEYANCE OF TAXI PASSENGERS. (7) AUTHORITY: FROM WITHIN THE MAGISTERIAL DISTRICT OF JOHANNESBURG TO ANY PLACE WITHIN THE BOUNDARIES OF THE REPUBLIC OF SOUTH AFRICA AND TO JOHANNESBURG INTERNATIONAL AIRPORT ON PRE-ARRANGED TRIPS, NO PICK-UP OF PASSENGERS OUTSIDE OF JOHANNESBURG MAGISTERIAL DISTRICT. ON CONDITON THAT THE DRIVER SHALL IN HIS/HER POSSESSION CARRY A VALID PASSENGER LIABILITY INSURANCE.

OP.8250290. (2) RAMATHAVHA T/A STALLION EXECUTIVE CAB JM ID NO 4706255554089. (3) DISTRICT: JOHANNESBURG. POSTAL ADDRESS: P.O. BOX 84158, GREENSIDE, JOHANNESBURG, 2034. (4) NEW APPLICATION. (5) 1 X 5 PASSENGERS. (6) THE CONVEYANCE OF TAXI PASSENGERS. (7) AUTHORITY: FROM WITHIN THE MAGISTERIAL DISTRICT OF JOHANNESBURG TO ANY PLACE WITHIN THE BOUNDARIES OF THE REPUBLIC OF SOUTH AFRICA AND TO JOHANNESBURG INTERNATIONAL AIRPORT ON PRE-ARRANGED TRIPS, NO PICK-UP OF PASSENGERS OUTSIDE OF JOHANNESBURG MAGISTERIAL DISTRICT. ON CONDITON THAT THE DRIVER SHALL IN HIS/HER POSSESSION CARRY A VALID PASSENGER LIABILITY INSURANCE.

OP.8250329. (2) MAKHOBA ET ID NO 6804195627087. (3) DISTRICT: JOHANNESBURG. POSTAL ADDRESS: 298 PRESMMONT ROAD, MALVERN, JOHANNESBURG, 2094. (4) NEW APPLICATION. (5) 1 X 5 PASSENGERS. (6) THE CONVEYANCE OF TAXI PASSENGERS. (7) AUTHORITY: FROM WITHIN THE MAGISTERIAL DISTRICT OF JOHANNESBURG TO ANY PLACE WITHIN THE BOUNDARIES OF THE REPUBLIC OF SOUTH AFRICA AND TO JOHANNESBURG INTERNATIONAL AIRPORT ON PRE-ARRANGED TRIPS, NO PICK-UP OF PASSENGERS OUTSIDE OF JOHANNESBURG MAGISTERIAL DISTRICT.

ON CONDITION THAT THE DRIVER SHALL IN HIS/HER POSSESSION CARRY A VALID PASSENGER LIABILITY INSURANCE.

OP.8250330. (2) NTSABA P.G. PG ID NO 5601065749087. (3) DISTRICT: JOHANNESBURG. POSTAL ADDRESS: 45 ANSOL COURT, 85 KORTE STREET, HILLBROW-JOHANNESBURG, 2001. (4) NEW APPLICATION. (5) 1 X 5 PASSENGERS. (6) THE CONVEYANCE OF TAXI PASSENGERS. (7) AUTHORITY: FROM WITHIN THE MAGISTERIAL DISTRICT OF JOHANNESBURG TO ANY PLACE WITHIN THE BOUNDARIES OF THE REPUBLIC OF SOUTH AFRICA AND TO JOHANNESBURG INTERNATIONAL AIRPORT ON PRE-ARRANGED TRIPS, NO PICK-UP OF PASSENGERS OUTSIDE OF JOHANNESBURG MAGISTERIAL DISTRICT. ON CONDITION THAT THE DRIVER SHALL IN HIS/HER POSSESSION CARRY A VALID PASSENGER LIABILITY INSURANCE.

OP.8250331. (2) MKHIZE M ID NO 6405165456083. (3) DISTRICT: JOHANNESBURG. POSTAL ADDRESS: COMOCK COURT, 85 CLAIM STR, HILLBROW JHB, 2001. (4) NEW APPLICATION. (5) 1 X 5 PASSENGERS. (6) THE CONVEYANCE OF TAXI PASSENGERS. (7) AUTHORITY: FROM WITHIN THE MAGISTERIAL DISTRICT OF JOHANNESBURG TO ANY PLACE WITHIN THE BOUNDARIES OF THE REPUBLIC OF SOUTH AFRICA AND TO JOHANNESBURG INTERNATIONAL AIRPORT ON PRE-ARRANGED TRIPS, NO PICK-UP OF PASSENGERS OUTSIDE OF JOHANNESBURG MAGISTERIAL DISTRICT. ON CONDITION THAT THE DRIVER SHALL IN HIS/HER POSSESSION CARRY A VALID PASSENGER LIABILITY INSURANCE.

OP.8250332. (2) MKHIZE M ID NO 6405165456083. (3) DISTRICT: JOHANNESBURG. POSTAL ADDRESS: COMOCK COURT, 85 CLAIM STR, HILLBROW JHB, 2001. (4) NEW APPLICATION. (5) 1 X 5 PASSENGERS. (6) THE CONVEYANCE OF TAXI PASSENGERS. (7) AUTHORITY: FROM WITHIN THE MAGISTERIAL DISTRICT OF JOHANNESBURG TO ANY PLACE WITHIN THE BOUNDARIES OF THE REPUBLIC OF SOUTH AFRICA AND TO JOHANNESBURG INTERNATIONAL AIRPORT ON PRE-ARRANGED TRIPS, NO PICK-UP OF PASSENGERS OUTSIDE OF JOHANNESBURG MAGISTERIAL DISTRICT. ON CONDITION THAT THE DRIVER SHALL IN HIS/HER POSSESSION CARRY A VALID PASSENGER LIABILITY INSURANCE.

OP.8250333. (2) LELAKA LC ID NO 6502225446086. (3) DISTRICT: JOHANNESBURG. POSTAL ADDRESS: 9512 EXT 20, KATLEHONG, EAST RAND, 1431. (4) NEW APPLICATION. (5) 1 X 5 PASSENGERS. (6) THE CONVEYANCE OF TAXI PASSENGERS. (7) AUTHORITY: FROM WITHIN THE MAGISTERIAL DISTRICT OF JOHANNESBURG TO ANY PLACE WITHIN THE BOUNDARIES OF THE REPUBLIC OF SOUTH AFRICA AND TO JOHANNESBURG INTERNATIONAL AIRPORT ON PRE-ARRANGED TRIPS, NO PICK-UP OF PASSENGERS OUTSIDE OF JOHANNESBURG MAGISTERIAL DISTRICT. ON CONDITION THAT THE DRIVER SHALL IN HIS/HER POSSESSION CARRY A VALID PASSENGER LIABILITY INSURANCE.

OP.8250334. (2) KHUMALO M R MR ID NO 5903155526080. (3) DISTRICT: JOHANNESBURG. POSTAL ADDRESS: 601 DEVONSHIRE HOUSE, 49 JORISSON ST, BRAAMFONTEIN, ZZZZ. (4) NEW APPLICATION. (5) 1 X 5 PASSENGERS. (6) THE CONVEYANCE OF TAXI PASSENGERS. (7) AUTHORITY: FROM WITHIN THE MAGISTERIAL DISTRICT OF JOHANNESBURG TO ANY PLACE WITHIN THE BOUNDARIES OF THE REPUBLIC OF SOUTH AFRICA AND TO JOHANNESBURG INTERNATIONAL AIRPORT ON PRE-ARRANGED TRIPS, NO PICK-UP OF PASSENGERS OUTSIDE OF JOHANNESBURG MAGISTERIAL DISTRICT. ON CONDITION THAT THE DRIVER SHALL IN HIS/HER POSSESSION CARRY A VALID PASSENGER LIABILITY INSURANCE.

OP.8250335. (2) MAHLATSE SS ID NO 6504085724081. (3) DISTRICT: JOHANNESBURG. POSTAL ADDRESS: 99 NOMBELA DRIVE, VOSLOORUS PONONG, VOSLOORUS PONONG, 1468. (4) NEW APPLICATION. (5) 1 X 5 PASSENGERS. (6) THE CONVEYANCE OF TAXI PASSENGERS. (7) AUTHORITY: FROM WITHIN THE MAGISTERIAL DISTRICT OF JOHANNESBURG TO ANY PLACE WITHIN THE BOUNDARIES OF THE REPUBLIC OF SOUTH AFRICA AND TO JOHANNESBURG INTERNATIONAL AIRPORT ON PRE-ARRANGED TRIPS, NO PICK-UP OF PASSENGERS OUTSIDE OF JOHANNESBURG MAGISTERIAL DISTRICT. ON CONDITION THAT THE DRIVER SHALL IN HIS/HER POSSESSION CARRY A VALID PASSENGER LIABILITY INSURANCE.

OP.8250336. (2) NDLOVU N ID NO 6301025404084. (3) DISTRICT: JOHANNESBURG. POSTAL ADDRESS: 2374 ZONE 2, PIMVILLE, SOWETO, 1808. (4) NEW APPLICATION. (5) 1 X 5 PASSENGERS. (6) THE CONVEYANCE OF TAXI PASSENGERS. (7) AUTHORITY: FROM WITHIN THE MAGISTERIAL DISTRICT OF JOHANNESBURG TO ANY PLACE WITHIN THE BOUNDARIES OF THE REPUBLIC OF SOUTH AFRICA AND TO JOHANNESBURG INTERNATIONAL AIRPORT ON PRE-ARRANGED TRIPS, NO PICK-UP OF PASSENGERS OUTSIDE OF JOHANNESBURG MAGISTERIAL DISTRICT. ON CONDITION THAT THE DRIVER SHALL IN HIS/HER POSSESSION CARRY A

VALID PASSENGER LIABILITY INSURANCE.

OP.8250337. (2) MLAMBO S ID NO 6201225531084. (3) DISTRICT: JOHANNESBURG. POSTAL ADDRESS: 421 MAIN STR, BELGARIA, JHB, 2094. (4) NEW APPLICATION. (5) 1 X 5 PASSENGERS. (6) THE CONVEYANCE OF TAXI PASSENGERS. (7) AUTHORITY: FROM WITHIN THE MAGISTERIAL DISTRICT OF JOHANNESBURG TO ANY PLACE WITHIN THE BOUNDARIES OF THE REPUBLIC OF SOUTH AFRICA AND TO JOHANNESBURG INTERNATIONAL AIRPORT ON PRE-ARRANGED TRIPS, NO PICK-UP OF PASSENGERS OUTSIDE OF JOHANNESBURG MAGISTERIAL DISTRICT. ON CONDITON THAT THE DRIVER SHALL IN HIS/HER POSSESSION CARRY A VALID PASSENGER LIABILITY INSURANCE.

OP.8250338. (2) NENE NW ID NO 6801255332087. (3) DISTRICT: JOHANNESBURG. POSTAL ADDRESS: ROOM 155, DENVER HOSTEL, JHB, 2001. (4) NEW APPLICATION. (5) 1 X 5 PASSENGERS. (6) THE CONVEYANCE OF TAXI PASSENGERS. (7) AUTHORITY: FROM WITHIN THE MAGISTERIAL DISTRICT OF JOHANNESBURG TO ANY PLACE WITHIN THE BOUNDARIES OF THE REPUBLIC OF SOUTH AFRICA AND TO JOHANNESBURG INTERNATIONAL AIRPORT ON PRE-ARRANGED TRIPS, NO PICK-UP OF PASSENGERS OUTSIDE OF JOHANNESBURG MAGISTERIAL DISTRICT. ON CONDITON THAT THE DRIVER SHALL IN HIS/HER POSSESSION CARRY A VALID PASSENGER LIABILITY INSURANCE.

OP.8250339. (2) MABUNDA SJ ID NO 4604065455086. (3) DISTRICT: JOHANNESBURG. POSTAL ADDRESS: 27 8TH AVENUE, ALEXANDRA, 2090. (4) NEW APPLICATION. (5) 1 X 5 PASSENGERS. (6) THE CONVEYANCE OF TAXI PASSENGERS. (7) AUTHORITY: FROM WITHIN THE MAGISTERIAL DISTRICT OF JOHANNESBURG TO ANY PLACE WITHIN THE BOUNDARIES OF THE REPUBLIC OF SOUTH AFRICA AND TO JOHANNESBURG INTERNATIONAL AIRPORT ON PRE-ARRANGED TRIPS, NO PICK-UP OF PASSENGERS OUTSIDE OF JOHANNESBURG MAGISTERIAL DISTRICT. ON CONDITON THAT THE DRIVER SHALL IN HIS/HER POSSESSION CARRY A VALID PASSENGER LIABILITY INSURANCE.

OP.8250340. (2) ZULU BL ID NO 6309245769087. (3) DISTRICT: JOHANNESBURG. POSTAL ADDRESS: 62 AMANT STREET, MALVERN, JOHANNESBURG, 2094. (4) NEW APPLICATION. (5) 1 X 5 PASSENGERS. (6) THE CONVEYANCE OF TAXI PASSENGERS. (7) AUTHORITY: FROM WITHIN THE MAGISTERIAL DISTRICT OF JOHANNESBURG TO ANY PLACE WITHIN THE BOUNDARIES OF THE REPUBLIC OF SOUTH AFRICA AND TO JOHANNESBURG INTERNATIONAL AIRPORT ON PRE-ARRANGED TRIPS, NO PICK-UP OF PASSENGERS OUTSIDE OF JOHANNESBURG MAGISTERIAL DISTRICT. ON CONDITON THAT THE DRIVER SHALL IN HIS/HER POSSESSION CARRY A VALID PASSENGER LIABILITY INSURANCE.

OP.8250341. (2) SIKHOSANA DF ID NO 5408165729088. (3) DISTRICT: JOHANNESBURG. POSTAL ADDRESS: 2713 ROCKVILLE, PO MOROKA, 1860. (4) NEW APPLICATION. (5) 1 X 5 PASSENGERS. (6) THE CONVEYANCE OF TAXI PASSENGERS. (7) AUTHORITY: FROM WITHIN THE MAGISTERIAL DISTRICT OF JOHANNESBURG TO ANY PLACE WITHIN THE BOUNDARIES OF THE REPUBLIC OF SOUTH AFRICA AND TO JOHANNESBURG INTERNATIONAL AIRPORT ON PRE-ARRANGED TRIPS, NO PICK-UP OF PASSENGERS OUTSIDE OF JOHANNESBURG MAGISTERIAL DISTRICT. ON CONDITON THAT THE DRIVER SHALL IN HIS/HER POSSESSION CARRY A VALID PASSENGER LIABILITY INSURANCE.

OP.8250342. (2) KUBEKA BN ID NO 6507135392080. (3) DISTRICT: JOHANNESBURG. POSTAL ADDRESS: 3468 PROTEA GLEN, EXT2, SOWETO, 1818. (4) NEW APPLICATION. (5) 1 X 5 PASSENGERS. (6) THE CONVEYANCE OF TAXI PASSENGERS. (7) AUTHORITY: FROM WITHIN THE MAGISTERIAL DISTRICT OF JOHANNESBURG TO ANY PLACE WITHIN THE BOUNDARIES OF THE REPUBLIC OF SOUTH AFRICA AND TO JOHANNESBURG INTERNATIONAL AIRPORT ON PRE-ARRANGED TRIPS, NO PICK-UP OF PASSENGERS OUTSIDE OF JOHANNESBURG MAGISTERIAL DISTRICT. ON CONDITON THAT THE DRIVER SHALL IN HIS/HER POSSESSION CARRY A VALID PASSENGER LIABILITY INSURANCE.

OP.8250343. (2) MASWANGANYI E S ES ID NO 6908235853080. (3) DISTRICT: JOHANNESBURG. POSTAL ADDRESS: 634 CHIAWELO, CHIAWELO, CHIAWELO, 1818. (4) NEW APPLICATION. (5) 1 X 5 PASSENGERS. (6) THE CONVEYANCE OF TAXI PASSENGERS. (7) AUTHORITY: FROM WITHIN THE MAGISTERIAL DISTRICT OF JOHANNESBURG TO ANY PLACE WITHIN THE BOUNDARIES OF THE REPUBLIC OF SOUTH AFRICA AND TO JOHANNESBURG INTERNATIONAL AIRPORT ON PRE-ARRANGED TRIPS, NO PICK-UP OF PASSENGERS OUTSIDE OF JOHANNESBURG MAGISTERIAL DISTRICT. ON CONDITON THAT THE DRIVER SHALL IN HIS/HER POSSESSION CARRY A VALID PASSENGER LIABILITY INSURANCE.

OP.8250344. (2) MOYO MB ID NO 6002025429184. (3) DISTRICT: JOHANNESBURG. POSTAL ADDRESS: 13TH FLOOR RSA BLG, 82 JORISSEN STR, BRAAMFONTEIN, 0000. (4) NEW APPLICATION. (5) 1 X 5 PASSENGERS. (6) THE CONVEYANCE OF TAXI PASSENGERS. (7) AUTHORITY: FROM WITHIN THE MAGISTERIAL DISTRICT OF JOHANNESBURG TO ANY PLACE WITHIN THE BOUNDARIES OF THE REPUBLIC OF SOUTH AFRICA AND TO JOHANNESBURG INTERNATIONAL AIRPORT ON PRE-ARRANGED TRIPS, NO PICK-UP OF PASSENGERS OUTSIDE OF JOHANNESBURG MAGISTERIAL DISTRICT. ON CONDITION THAT THE DRIVER SHALL IN HIS/HER POSSESSION CARRY A VALID PASSENGER LIABILITY INSURANCE.

OP.8250345. (2) MASINA B ID NO 7002225883080. (3) DISTRICT: JOHANNESBURG. POSTAL ADDRESS: 13TH FLOOR RSA BLG, 82 JORISSEN STEET, BRAAMFONTEIN, 0000. (4) NEW APPLICATION. (5) 1 X 5 PASSENGERS. (6) THE CONVEYANCE OF TAXI PASSENGERS. (7) AUTHORITY: FROM WITHIN THE MAGISTERIAL DISTRICT OF JOHANNESBURG TO ANY PLACE WITHIN THE BOUNDARIES OF THE REPUBLIC OF SOUTH AFRICA AND TO JOHANNESBURG INTERNATIONAL AIRPORT ON PRE-ARRANGED TRIPS, NO PICK-UP OF PASSENGERS OUTSIDE OF JOHANNESBURG MAGISTERIAL DISTRICT. ON CONDITION THAT THE DRIVER SHALL IN HIS/HER POSSESSION CARRY A VALID PASSENGER LIABILITY INSURANCE.

OP.8250346. (2) NENE MM ID NO 7204235408086. (3) DISTRICT: JOHANNESBURG. POSTAL ADDRESS: 13 FLOOR RSA BLG, 82 JORISSEN STR, BRAAMFONTEIN, 0000. (4) NEW APPLICATION. (5) 1 X 5 PASSENGERS. (6) THE CONVEYANCE OF TAXI PASSENGERS. (7) AUTHORITY: FROM WITHIN THE MAGISTERIAL DISTRICT OF JOHANNESBURG TO ANY PLACE WITHIN THE BOUNDARIES OF THE REPUBLIC OF SOUTH AFRICA AND TO JOHANNESBURG INTERNATIONAL AIRPORT ON PRE-ARRANGED TRIPS, NO PICK-UP OF PASSENGERS OUTSIDE OF JOHANNESBURG MAGISTERIAL DISTRICT. ON CONDITION THAT THE DRIVER SHALL IN HIS/HER POSSESSION CARRY A VALID PASSENGER LIABILITY INSURANCE.

OP.8250352. (2) NCUBE PW ID NO 7307085892083. (3) DISTRICT: JOHANNESBURG. POSTAL ADDRESS: 503 PRESTON PLACE, 30 ALEXANDRA STR, BERA, 2198. (4) NEW APPLICATION. (5) 1 X 5 PASSENGERS. (6) THE CONVEYANCE OF TAXI PASSENGERS. (7) AUTHORITY: FROM WITHIN THE MAGISTERIAL DISTRICT OF JOHANNESBURG TO ANY PLACE WITHIN THE BOUNDARIES OF THE REPUBLIC OF SOUTH AFRICA AND TO JOHANNESBURG INTERNATIONAL AIRPORT ON PRE-ARRANGED TRIPS, NO PICK-UP OF PASSENGERS OUTSIDE OF JOHANNESBURG MAGISTERIAL DISTRICT. ON CONDITION THAT THE DRIVER SHALL IN HIS/HER POSSESSION CARRY A VALID PASSENGER LIABILITY INSURANCE.

OP.8250419. (2) MASINA F.G ID NO 6703290225088. (3) DISTRICT: JOHANNESBURG. POSTAL ADDRESS: 743 EASTBANK AVENUE, ALEXANDRA, JOHANNESBURG, 2090. (4) NEW APPLICATION. (5) 1 X 5 PASSENGERS. (6) THE CONVEYANCE OF TAXI PASSENGERS. (7) AUTHORITY: FROM WITHIN THE MAGISTERIAL DISTRICT OF JOHANNESBURG TO ANY PLACE WITHIN THE BOUNDARIES OF THE REPUBLIC OF SOUTH AFRICA AND TO JOHANNESBURG INTERNATIONAL AIRPORT ON PRE-ARRANGED TRIPS, NO PICK-UP OF PASSENGERS OUTSIDE OF JOHANNESBURG MAGISTERIAL DISTRICT. ON CONDITION THAT THE DRIVER SHALL IN HIS/HER POSSESSION CARRY A VALID PASSENGER LIABILITY INSURANCE.

OP.8250420. (2) MKANSI DD ID NO 5212165679081. (3) DISTRICT: JOHANNESBURG. POSTAL ADDRESS: 1221 MAHOGANY STR., PROTEA GLEN, 1868. (4) NEW APPLICATION. (5) 1 X 5 PASSENGERS. (6) THE CONVEYANCE OF TAXI PASSENGERS. (7) AUTHORITY: FROM WITHIN THE MAGISTERIAL DISTRICT OF JOHANNESBURG TO ANY PLACE WITHIN THE BOUNDARIES OF THE REPUBLIC OF SOUTH AFRICA AND TO JOHANNESBURG INTERNATIONAL AIRPORT ON PRE-ARRANGED TRIPS, NO PICK-UP OF PASSENGERS OUTSIDE OF JOHANNESBURG MAGISTERIAL DISTRICT. ON CONDITION THAT THE DRIVER SHALL IN HIS/HER POSSESSION CARRY A VALID PASSENGER LIABILITY INSURANCE.

OP.8250421. (2) MKANSI DD ID NO 5212165679081. (3) DISTRICT: JOHANNESBURG. POSTAL ADDRESS: 1221 MAHOGANY STR., PROTEA GLEN, 1868. (4) NEW APPLICATION. (5) 1 X 5 PASSENGERS. (6) THE CONVEYANCE OF TAXI PASSENGERS. (7) AUTHORITY: FROM WITHIN THE MAGISTERIAL DISTRICT OF JOHANNESBURG TO ANY PLACE WITHIN THE BOUNDARIES OF THE REPUBLIC OF SOUTH AFRICA AND TO JOHANNESBURG INTERNATIONAL AIRPORT ON PRE-ARRANGED TRIPS, NO PICK-UP OF PASSENGERS OUTSIDE OF JOHANNESBURG MAGISTERIAL DISTRICT. ON CONDITION THAT THE DRIVER SHALL IN HIS/HER POSSESSION CARRY A VALID PASSENGER LIABILITY INSURANCE.

OP.8250471. (2) MOKOMA ET ID NO 6704155400089. (3) DISTRICT:

JOHANNESBURG. POSTAL ADDRESS: PO BOX 1161, ROSENTTENVILLE, JHB, 2193. (4) NEW APPLICATION. (5) 1 X 5 PASSENGERS. (6) THE CONVEYANCE OF TAXI PASSENGERS. (7) AUTHORITY: FROM WITHIN THE MAGISTERIAL DISTRICT OF JOHANNESBURG TO ANY PLACE WITHIN THE BOUNDARIES OF THE REPUBLIC OF SOUTH AFRICA AND TO JOHANNESBURG INTERNATIONAL AIRPORT ON PRE-ARRANGED TRIPS, NO PICK-UP OF PASSENGERS OUTSIDE OF JOHANNESBURG MAGISTERIAL DISTRICT. ON CONDITON THAT THE DRIVER SHALL IN HIS/HER POSSESSION CARRY A VALID PASSENGER LIABILITY INSURANCE.

OP.8250472. (2) CITY TAXIS JH ID NO 6903115637083. (3) DISTRICT: JOHANNESBURG. POSTAL ADDRESS: 165STIMELA RD, ROCKVILLE, SOWETO, 1818. (4) NEW APPLICATION. (5) 1 X 5 PASSENGERS. (6) THE CONVEYANCE OF TAXI PASSENGERS. (7) AUTHORITY: FROM WITHIN THE MAGISTERIAL DISTRICT OF JOHANNESBURG TO ANY PLACE WITHIN THE BOUNDARIES OF THE REPUBLIC OF SOUTH AFRICA AND TO JOHANNESBURG INTERNATIONAL AIRPORT ON PRE-ARRANGED TRIPS, NO PICK-UP OF PASSENGERS OUTSIDE OF JOHANNESBURG MAGISTERIAL DISTRICT. ON CONDITON THAT THE DRIVER SHALL IN HIS/HER POSSESSION CARRY A VALID PASSENGER LIABILITY INSURANCE.

OP.8250473. (2) NGWENYA C ID NO 6107275898085. (3) DISTRICT: JOHANNESBURG. POSTAL ADDRESS: PO BOX 78617, SANDTON, 2146. (4) NEW APPLICATION. (5) 1 X 5 PASSENGERS. (6) THE CONVEYANCE OF TAXI PASSENGERS. (7) AUTHORITY: FROM WITHIN THE MAGISTERIAL DISTRICT OF JOHANNESBURG TO ANY PLACE WITHIN THE BOUNDARIES OF THE REPUBLIC OF SOUTH AFRICA AND TO JOHANNESBURG INTERNATIONAL AIRPORT ON PRE-ARRANGED TRIPS, NO PICK-UP OF PASSENGERS OUTSIDE OF JOHANNESBURG MAGISTERIAL DISTRICT. ON CONDITON THAT THE DRIVER SHALL IN HIS/HER POSSESSION CARRY A VALID PASSENGER LIABILITY INSURANCE.

OP.8250474. (2) TLAKA MF ID NO 5007135519080. (3) DISTRICT: JOHANNESBURG. POSTAL ADDRESS: P.O.BOX10982, JOHANNESBURG, JOHANNESBURG, 2000. (4) NEW APPLICATION. (5) 1 X 5 PASSENGERS. (6) THE CONVEYANCE OF TAXI PASSENGERS. (7) AUTHORITY: FROM WITHIN THE MAGISTERIAL DISTRICT OF JOHANNESBURG TO ANY PLACE WITHIN THE BOUNDARIES OF THE REPUBLIC OF SOUTH AFRICA AND TO JOHANNESBURG INTERNATIONAL AIRPORT ON PRE-ARRANGED TRIPS, NO PICK-UP OF PASSENGERS OUTSIDE OF JOHANNESBURG MAGISTERIAL DISTRICT. ON CONDITON THAT THE DRIVER SHALL IN HIS/HER POSSESSION CARRY A VALID PASSENGER LIABILITY INSURANCE.

OP.8250475. (2) TSHISHONGA ME ID NO 5602285591085. (3) DISTRICT: JOHANNESBURG. POSTAL ADDRESS: 613 MANAGEMENT HOUSE, 38 MELLE STREET, BRAAMFONTEIN, 2002. (4) NEW APPLICATION. (5) 1 X 5 PASSENGERS. (6) THE CONVEYANCE OF TAXI PASSENGERS. (7) AUTHORITY: FROM WITHIN THE MAGISTERIAL DISTRICT OF JOHANNESBURG TO ANY PLACE WITHIN THE BOUNDARIES OF THE REPUBLIC OF SOUTH AFRICA AND TO JOHANNESBURG INTERNATIONAL AIRPORT ON PRE-ARRANGED TRIPS, NO PICK-UP OF PASSENGERS OUTSIDE OF JOHANNESBURG MAGISTERIAL DISTRICT. ON CONDITON THAT THE DRIVER SHALL IN HIS/HER POSSESSION CARRY A VALID PASSENGER LIABILITY INSURANCE.

OP.8250477. (2) SEALE PL ID NO 5907065827082. (3) DISTRICT: JOHANNESBURG. POSTAL ADDRESS: 32 CAMELTHORN RD, LEONDALE, GERMISTON, 1401. (4) NEW APPLICATION. (5) 1 X 5 PASSENGERS. (6) THE CONVEYANCE OF TAXI PASSENGERS. (7) AUTHORITY: FROM WITHIN THE MAGISTERIAL DISTRICT OF JOHANNESBURG TO ANY PLACE WITHIN THE BOUNDARIES OF THE REPUBLIC OF SOUTH AFRICA AND TO JOHANNESBURG INTERNATIONAL AIRPORT ON PRE-ARRANGED TRIPS, NO PICK-UP OF PASSENGERS OUTSIDE OF JOHANNESBURG MAGISTERIAL DISTRICT. ON CONDITON THAT THE DRIVER SHALL IN HIS/HER POSSESSION CARRY A VALID PASSENGER LIABILITY INSURANCE.

OP.8250478. (2) LEWU MM ID NO 6003125944080. (3) DISTRICT: JOHANNESBURG. POSTAL ADDRESS: 250 ZONE 2, DIEPSLOOT, RANDBURG, 2125. (4) NEW APPLICATION. (5) 1 X 5 PASSENGERS. (6) THE CONVEYANCE OF TAXI PASSENGERS. (7) AUTHORITY: FROM WITHIN THE MAGISTERIAL DISTRICT OF JOHANNESBURG TO ANY PLACE WITHIN THE BOUNDARIES OF THE REPUBLIC OF SOUTH AFRICA AND TO JOHANNESBURG INTERNATIONAL AIRPORT ON PRE-ARRANGED TRIPS, NO PICK-UP OF PASSENGERS OUTSIDE OF JOHANNESBURG MAGISTERIAL DISTRICT. ON CONDITON THAT THE DRIVER SHALL IN HIS/HER POSSESSION CARRY A VALID PASSENGER LIABILITY INSURANCE.

OP.8250481. (2) KHOZA U ID NO 7106066909084. (3) DISTRICT: JOHANNESBURG. POSTAL ADDRESS: 2 CATHEO COURT 113HIGH, BRIXTON, JHB, 2092.

(4) NEW APPLICATION. (5) 1 X 5 PASSENGERS. (6) THE CONVEYANCE OF TAXI PASSENGERS. (7) AUTHORITY: FROM WITHIN THE MAGISTERIAL DISTRICT OF JOHANNESBURG TO ANY PLACE WITHIN THE BOUNDARIES OF THE REPUBLIC OF SOUTH AFRICA AND TO JOHANNESBURG INTERNATIONAL AIRPORT ON PRE-ARRANGED TRIPS, NO PICK-UP OF PASSENGERS OUTSIDE OF JOHANNESBURG MAGISTERIAL DISTRICT. ON CONDITION THAT THE DRIVER SHALL IN HIS/HER POSSESSION CARRY A VALID PASSENGER LIABILITY INSURANCE.

OP.8250482. (2) NDEBELE M ID NO 6204105211181. (3) DISTRICT: JOHANNESBURG. POSTAL ADDRESS: 89 CLAIM STR, JOUBERT PARK, JHB, 2001. (4) NEW APPLICATION. (5) 1 X 5 PASSENGERS. (6) THE CONVEYANCE OF TAXI PASSENGERS. (7) AUTHORITY: FROM WITHIN THE MAGISTERIAL DISTRICT OF JOHANNESBURG TO ANY PLACE WITHIN THE BOUNDARIES OF THE REPUBLIC OF SOUTH AFRICA AND TO JOHANNESBURG INTERNATIONAL AIRPORT ON PRE-ARRANGED TRIPS, NO PICK-UP OF PASSENGERS OUTSIDE OF JOHANNESBURG MAGISTERIAL DISTRICT. ON CONDITION THAT THE DRIVER SHALL IN HIS/HER POSSESSION CARRY A VALID PASSENGER LIABILITY INSURANCE.

OP.8250486. (2) LUNGA M ID NO 7306255877189. (3) DISTRICT: JOHANNESBURG. POSTAL ADDRESS: P O BOX 18127, HILLBROW, JHB, 2001. (4) NEW APPLICATION. (5) 1 X 5 PASSENGERS. (6) THE CONVEYANCE OF TAXI PASSENGERS. (7) AUTHORITY: FROM WITHIN THE MAGISTERIAL DISTRICT OF JOHANNESBURG TO ANY PLACE WITHIN THE BOUNDARIES OF THE REPUBLIC OF SOUTH AFRICA AND TO JOHANNESBURG INTERNATIONAL AIRPORT ON PRE-ARRANGED TRIPS, NO PICK-UP OF PASSENGERS OUTSIDE OF JOHANNESBURG MAGISTERIAL DISTRICT. ON CONDITION THAT THE DRIVER SHALL IN HIS/HER POSSESSION CARRY A VALID PASSENGER LIABILITY INSURANCE.

OP.8250487. (2) LUNGA M ID NO 7306255877189. (3) DISTRICT: JOHANNESBURG. POSTAL ADDRESS: P O BOX 18127, HILLBROW, JHB, 2001. (4) NEW APPLICATION. (5) 1 X 5 PASSENGERS. (6) THE CONVEYANCE OF TAXI PASSENGERS. (7) AUTHORITY: FROM WITHIN THE MAGISTERIAL DISTRICT OF JOHANNESBURG TO ANY PLACE WITHIN THE BOUNDARIES OF THE REPUBLIC OF SOUTH AFRICA AND TO JOHANNESBURG INTERNATIONAL AIRPORT ON PRE-ARRANGED TRIPS, NO PICK-UP OF PASSENGERS OUTSIDE OF JOHANNESBURG MAGISTERIAL DISTRICT. ON CONDITION THAT THE DRIVER SHALL IN HIS/HER POSSESSION CARRY A VALID PASSENGER LIABILITY INSURANCE.

OP.8250488. (2) MCHUNU LM ID NO 7406285883080. (3) DISTRICT: JOHANNESBURG. POSTAL ADDRESS: NO7RONAVAN COURT, HIGHLANDS NORTH, JHB, 2192. (4) NEW APPLICATION. (5) 1 X 5 PASSENGERS. (6) THE CONVEYANCE OF TAXI PASSENGERS. (7) AUTHORITY: FROM WITHIN THE MAGISTERIAL DISTRICT OF JOHANNESBURG TO ANY PLACE WITHIN THE BOUNDARIES OF THE REPUBLIC OF SOUTH AFRICA AND TO JOHANNESBURG INTERNATIONAL AIRPORT ON PRE-ARRANGED TRIPS, NO PICK-UP OF PASSENGERS OUTSIDE OF JOHANNESBURG MAGISTERIAL DISTRICT. ON CONDITION THAT THE DRIVER SHALL IN HIS/HER POSSESSION CARRY A VALID PASSENGER LIABILITY INSURANCE.

OP.8250489. (2) RALITABA MJ ID NO 5201175398089. (3) DISTRICT: JOHANNESBURG. POSTAL ADDRESS: 38 MELLE STR, BRAAMFONTEIN, JHB, 2019. (4) NEW APPLICATION. (5) 1 X 5 PASSENGERS. (6) THE CONVEYANCE OF TAXI PASSENGERS. (7) AUTHORITY: FROM WITHIN THE MAGISTERIAL DISTRICT OF JOHANNESBURG TO ANY PLACE WITHIN THE BOUNDARIES OF THE REPUBLIC OF SOUTH AFRICA AND TO JOHANNESBURG INTERNATIONAL AIRPORT ON PRE-ARRANGED TRIPS, NO PICK-UP OF PASSENGERS OUTSIDE OF JOHANNESBURG MAGISTERIAL DISTRICT. ON CONDITION THAT THE DRIVER SHALL IN HIS/HER POSSESSION CARRY A VALID PASSENGER LIABILITY INSURANCE.

OP.8250491. (2) NGWENYA MB ID NO 6704285250081. (3) DISTRICT: JOHANNESBURG. POSTAL ADDRESS: P.O. BOX 1232, BRAAMFONTEIN, 2017. (4) NEW APPLICATION. (5) 1 X 5 PASSENGERS. (6) THE CONVEYANCE OF TAXI PASSENGERS. (7) AUTHORITY: FROM WITHIN THE MAGISTERIAL DISTRICT OF JOHANNESBURG TO ANY PLACE WITHIN THE BOUNDARIES OF THE REPUBLIC OF SOUTH AFRICA AND TO JOHANNESBURG INTERNATIONAL AIRPORT ON PRE-ARRANGED TRIPS, NO PICK-UP OF PASSENGERS OUTSIDE OF JOHANNESBURG MAGISTERIAL DISTRICT. ON CONDITION THAT THE DRIVER SHALL IN HIS/HER POSSESSION CARRY A VALID PASSENGER LIABILITY INSURANCE.

OP.8250492. (2) NGWENYA MB ID NO 6704285250081. (3) DISTRICT: JOHANNESBURG. POSTAL ADDRESS: P.O. BOX 1232, BRAAMFONTEIN, 2017. (4) NEW APPLICATION. (5) 1 X 5 PASSENGERS. (6) THE CONVEYANCE OF TAXI

PASSENGERS. (7) AUTHORITY:

FROM WITHIN THE MAGISTERIAL DISTRICT OF JOHANNESBURG TO ANY PLACE WITHIN THE BOUNDARIES OF THE REPUBLIC OF SOUTH AFRICA AND TO JOHANNESBURG INTERNATIONAL AIRPORT ON PRE-ARRANGED TRIPS, NO PICK-UP OF PASSENGERS OUTSIDE OF JOHANNESBURG MAGISTERIAL DISTRICT. ON CONDITION THAT THE DRIVER SHALL IN HIS/HER POSSESSION CARRY A VALID PASSENGER LIABILITY INSURANCE.

OP.8250493. (2) LEDWABA NA ID NO 4507015356082. (3) DISTRICT: JOHANNESBURG. POSTAL ADDRESS: 435 PHASE 6 ITSOSENG, ERAMUS, PRETORIA, 0001. (4) NEW APPLICATION. (5) 1 X 5 PASSENGERS. (6) THE CONVEYANCE OF TAXI PASSENGERS. (7) AUTHORITY: FROM WITHIN THE MAGISTERIAL DISTRICT OF JOHANNESBURG TO ANY PLACE WITHIN THE BOUNDARIES OF THE REPUBLIC OF SOUTH AFRICA AND TO JOHANNESBURG INTERNATIONAL AIRPORT ON PRE-ARRANGED TRIPS, NO PICK-UP OF PASSENGERS OUTSIDE OF JOHANNESBURG MAGISTERIAL DISTRICT. ON CONDITION THAT THE DRIVER SHALL IN HIS/HER POSSESSION CARRY A VALID PASSENGER LIABILITY INSURANCE.

OP.8250501. (2) MODIBEDI PR ID NO 6604115634084. (3) DISTRICT: JOHANNESBURG. POSTAL ADDRESS: P.O. BOX 31323, BRAAMFONTEIN, 2017. (4) NEW APPLICATION. (5) 1 X 5 PASSENGERS. (6) THE CONVEYANCE OF TAXI PASSENGERS. (7) AUTHORITY: FROM WITHIN THE MAGISTERIAL DISTRICT OF JOHANNESBURG TO ANY PLACE WITHIN THE BOUNDARIES OF THE REPUBLIC OF SOUTH AFRICA AND TO JOHANNESBURG INTERNATIONAL AIRPORT ON PRE-ARRANGED TRIPS, NO PICK-UP OF PASSENGERS OUTSIDE OF JOHANNESBURG MAGISTERIAL DISTRICT. ON CONDITION THAT THE DRIVER SHALL IN HIS/HER POSSESSION CARRY A VALID PASSENGER LIABILITY INSURANCE.

OP.8250502. (2) DLOMO ME ID NO 5410135566087. (3) DISTRICT: JOHANNESBURG. POSTAL ADDRESS: PO BOX 1305, ROODEKOP, GERMISTON, 1430. (4) NEW APPLICATION. (5) 1 X 5 PASSENGERS. (6) THE CONVEYANCE OF TAXI PASSENGERS. (7) AUTHORITY: FROM WITHIN THE MAGISTERIAL DISTRICT OF JOHANNESBURG TO ANY PLACE WITHIN THE BOUNDARIES OF THE REPUBLIC OF SOUTH AFRICA AND TO JOHANNESBURG INTERNATIONAL AIRPORT ON PRE-ARRANGED TRIPS, NO PICK-UP OF PASSENGERS OUTSIDE OF JOHANNESBURG MAGISTERIAL DISTRICT. ON CONDITION THAT THE DRIVER SHALL IN HIS/HER POSSESSION CARRY A VALID PASSENGER LIABILITY INSURANCE.

OP.8250503. (2) MTHETHWA NH ID NO 7309245416084. (3) DISTRICT: JOHANNESBURG. POSTAL ADDRESS: 3919 MLOTJWA STR, DOBSONVILLE, ROODERPORT, 1865. (4) NEW APPLICATION. (5) 1 X 5 PASSENGERS. (6) THE CONVEYANCE OF TAXI PASSENGERS. (7) AUTHORITY: FROM WITHIN THE MAGISTERIAL DISTRICT OF JOHANNESBURG TO ANY PLACE WITHIN THE BOUNDARIES OF THE REPUBLIC OF SOUTH AFRICA AND TO JOHANNESBURG INTERNATIONAL AIRPORT ON PRE-ARRANGED TRIPS, NO PICK-UP OF PASSENGERS OUTSIDE OF JOHANNESBURG MAGISTERIAL DISTRICT. ON CONDITION THAT THE DRIVER SHALL IN HIS/HER POSSESSION CARRY A VALID PASSENGER LIABILITY INSURANCE.

OP.8250505. (2) MATEMANA TT ID NO 7503095378085. (3) DISTRICT: JOHANNESBURG. POSTAL ADDRESS: PO BOX 124987, VORNA VALLEY, MIDRAND, 1686. (4) NEW APPLICATION. (5) 1 X 5 PASSENGERS. (6) THE CONVEYANCE OF TAXI PASSENGERS. (7) AUTHORITY: FROM WITHIN THE MAGISTERIAL DISTRICT OF JOHANNESBURG TO ANY PLACE WITHIN THE BOUNDARIES OF THE REPUBLIC OF SOUTH AFRICA AND TO JOHANNESBURG INTERNATIONAL AIRPORT ON PRE-ARRANGED TRIPS, NO PICK-UP OF PASSENGERS OUTSIDE OF JOHANNESBURG MAGISTERIAL DISTRICT. ON CONDITION THAT THE DRIVER SHALL IN HIS/HER POSSESSION CARRY A VALID PASSENGER LIABILITY INSURANCE.

OP.8250506. (2) NSIBANDE MS ID NO 7408215564087. (3) DISTRICT: JOHANNESBURG. POSTAL ADDRESS: 15 MARITZBURG STR, JEPPE TOWN, JHB, 2001. (4) NEW APPLICATION. (5) 1 X 5 PASSENGERS. (6) THE CONVEYANCE OF TAXI PASSENGERS. (7) AUTHORITY: FROM WITHIN THE MAGISTERIAL DISTRICT OF JOHANNESBURG TO ANY PLACE WITHIN THE BOUNDARIES OF THE REPUBLIC OF SOUTH AFRICA AND TO JOHANNESBURG INTERNATIONAL AIRPORT ON PRE-ARRANGED TRIPS, NO PICK-UP OF PASSENGERS OUTSIDE OF JOHANNESBURG MAGISTERIAL DISTRICT. ON CONDITION THAT THE DRIVER SHALL IN HIS/HER POSSESSION CARRY A VALID PASSENGER LIABILITY INSURANCE.

OP.8250507. (2) LISSETIANE LF ID NO 6612225276183. (3) DISTRICT: JOHANNESBURG. POSTAL ADDRESS: 5194 ZONE5, DIEPKLOOF, SOWETO, 1864. (4) NEW APPLICATION. (5) 1 X 5 PASSENGERS. (6) THE CONVEYANCE OF TAXI PASSENGERS. (7) AUTHORITY:

FROM WITHIN THE MAGISTERIAL DISTRICT OF JOHANNESBURG TO ANY PLACE WITHIN THE BOUNDARIES OF THE REPUBLIC OF SOUTH AFRICA AND TO JOHANNESBURG INTERNATIONAL AIRPORT ON PRE-ARRANGED TRIPS, NO PICK-UP OF PASSENGERS OUTSIDE OF JOHANNESBURG MAGISTERIAL DISTRICT. ON CONDITION THAT THE DRIVER SHALL IN HIS/HER POSSESSION CARRY A VALID PASSENGER LIABILITY INSURANCE.

OP.8250508. (2) MONAKISI JP ID NO 5210125245084. (3) DISTRICT: JOHANNESBURG. POSTAL ADDRESS: 35 ABEL RD, MINAMOUNT FLAT 406, BEREA, 2198. (4) NEW APPLICATION. (5) 1 X 5 PASSENGERS. (6) THE CONVEYANCE OF TAXI PASSENGERS. (7) AUTHORITY: FROM WITHIN THE MAGISTERIAL DISTRICT OF JOHANNESBURG TO ANY PLACE WITHIN THE BOUNDARIES OF THE REPUBLIC OF SOUTH AFRICA AND TO JOHANNESBURG INTERNATIONAL AIRPORT ON PRE-ARRANGED TRIPS, NO PICK-UP OF PASSENGERS OUTSIDE OF JOHANNESBURG MAGISTERIAL DISTRICT. ON CONDITION THAT THE DRIVER SHALL IN HIS/HER POSSESSION CARRY A VALID PASSENGER LIABILITY INSURANCE.

OP.8250511. (2) GAVEN MS ID NO 7102185503080. (3) DISTRICT: JOHANNESBURG. POSTAL ADDRESS: FLAT 400 FATTIS MANSION, 66 HARRISONSTR, JHB, 2001. (4) NEW APPLICATION. (5) 1 X 5 PASSENGERS. (6) THE CONVEYANCE OF TAXI PASSENGERS. (7) AUTHORITY: FROM WITHIN THE MAGISTERIAL DISTRICT OF JOHANNESBURG TO ANY PLACE WITHIN THE BOUNDARIES OF THE REPUBLIC OF SOUTH AFRICA AND TO JOHANNESBURG INTERNATIONAL AIRPORT ON PRE-ARRANGED TRIPS, NO PICK-UP OF PASSENGERS OUTSIDE OF JOHANNESBURG MAGISTERIAL DISTRICT. ON CONDITION THAT THE DRIVER SHALL IN HIS/HER POSSESSION CARRY A VALID PASSENGER LIABILITY INSURANCE.

OP.8250512. (2) MOLOTO MM ID NO 5811155562080. (3) DISTRICT: JOHANNESBURG. POSTAL ADDRESS: P O BOX 2056, SAXONWOLD, 2132. (4) NEW APPLICATION. (5) 1 X 5 PASSENGERS. (6) THE CONVEYANCE OF TAXI PASSENGERS. (7) AUTHORITY: FROM WITHIN THE MAGISTERIAL DISTRICT OF JOHANNESBURG TO ANY PLACE WITHIN THE BOUNDARIES OF THE REPUBLIC OF SOUTH AFRICA AND TO JOHANNESBURG INTERNATIONAL AIRPORT ON PRE-ARRANGED TRIPS, NO PICK-UP OF PASSENGERS OUTSIDE OF JOHANNESBURG MAGISTERIAL DISTRICT. ON CONDITION THAT THE DRIVER SHALL IN HIS/HER POSSESSION CARRY A VALID PASSENGER LIABILITY INSURANCE.

OP.8251106. (2) ZULU AM ID NO 7007076082088. (3) DISTRICT: JOHANNESBURG. POSTAL ADDRESS: ROOM 247, FLAT 1, JEPPESTOWN, 2194. (4) NEW APPLICATION. (5) 1 X 5 PASSENGERS. (6) THE CONVEYANCE OF TAXI PASSENGERS. (7) AUTHORITY: FROM WITHIN THE MAGISTERIAL DISTRICT OF JOHANNESBURG TO ANY PLACE WITHIN THE BOUNDARIES OF THE REPUBLIC OF SOUTH AFRICA AND TO JOHANNESBURG INTERNATIONAL AIRPORT ON PRE-ARRANGED TRIPS, NO PICK-UP OF PASSENGERS OUTSIDE OF JOHANNESBURG MAGISTERIAL DISTRICT. ON CONDITION THAT THE DRIVER SHALL IN HIS/HER POSSESSION CARRY A VALID PASSENGER LIABILITY INSURANCE.

OP.8251108. (2) NTLHANE PD ID NO 5704275937086. (3) DISTRICT: JOHANNESBURG. POSTAL ADDRESS: P.O. BOX 3804, RANDBURG, 2125. (4) NEW APPLICATION. (5) 1 X 5 PASSENGERS. (6) THE CONVEYANCE OF TAXI PASSENGERS. (7) AUTHORITY: FROM WITHIN THE MAGISTERIAL DISTRICT OF JOHANNESBURG TO ANY PLACE WITHIN THE BOUNDARIES OF THE REPUBLIC OF SOUTH AFRICA AND TO JOHANNESBURG INTERNATIONAL AIRPORT ON PRE-ARRANGED TRIPS, NO PICK-UP OF PASSENGERS OUTSIDE OF JOHANNESBURG MAGISTERIAL DISTRICT. ON CONDITION THAT THE DRIVER SHALL IN HIS/HER POSSESSION CARRY A VALID PASSENGER LIABILITY INSURANCE.

OP.8251109. (2) NKOSI V ID NO 6602225350088. (3) DISTRICT: JOHANNESBURG. POSTAL ADDRESS: 10181 EXT. 3, DOBSONVILLE, 1863. (4) NEW APPLICATION. (5) 1 X 5 PASSENGERS. (6) THE CONVEYANCE OF TAXI PASSENGERS. (7) AUTHORITY: FROM WITHIN THE MAGISTERIAL DISTRICT OF JOHANNESBURG TO ANY PLACE WITHIN THE BOUNDARIES OF THE REPUBLIC OF SOUTH AFRICA AND TO JOHANNESBURG INTERNATIONAL AIRPORT ON PRE-ARRANGED TRIPS, NO PICK-UP OF PASSENGERS OUTSIDE OF JOHANNESBURG MAGISTERIAL DISTRICT. ON CONDITION THAT THE DRIVER SHALL IN HIS/HER POSSESSION CARRY A VALID PASSENGER LIABILITY INSURANCE.

OP.8251111. (2) MAMABOLO SA ID NO 6201295660086. (3) DISTRICT: JOHANNESBURG. POSTAL ADDRESS: 114F ZOMKHELE STREET, EXT 4, MEADOWLANDS, 1852. (4) NEW APPLICATION. (5) 1 X 5 PASSENGERS. (6) THE CONVEYANCE OF TAXI PASSENGERS. (7) AUTHORITY: FROM WITHIN THE MAGISTERIAL DISTRICT OF JOHANNESBURG TO ANY PLACE

WITHIN THE BOUNDARIES OF THE REPUBLIC OF SOUTH AFRICA AND TO JOHANNESBURG INTERNATIONAL AIRPORT ON PRE-ARRANGED TRIPS, NO PICK-UP OF PASSENGERS OUTSIDE OF JOHANNESBURG MAGISTERIAL DISTRICT. ON CONDITION THAT THE DRIVER SHALL IN HIS/HER POSSESSION CARRY A VALID PASSENGER LIABILITY INSURANCE.

OP.8251112. (2) XABA MP ID NO 5212255787083. (3) DISTRICT: JOHANNESBURG. POSTAL ADDRESS: PEARL BROOK ROOM 55, 30BRUCE STREET, HILLBROW, 2001. (4) NEW APPLICATION. (5) 1 X 5 PASSENGERS. (6) THE CONVEYANCE OF TAXI PASSENGERS. (7) AUTHORITY: FROM WITHIN THE MAGISTERIAL DISTRICT OF JOHANNESBURG TO ANY PLACE WITHIN THE BOUNDARIES OF THE REPUBLIC OF SOUTH AFRICA AND TO JOHANNESBURG INTERNATIONAL AIRPORT ON PRE-ARRANGED TRIPS, NO PICK-UP OF PASSENGERS OUTSIDE OF JOHANNESBURG MAGISTERIAL DISTRICT. ON CONDITION THAT THE DRIVER SHALL IN HIS/HER POSSESSION CARRY A VALID PASSENGER LIABILITY INSURANCE.

OP.8251114. (2) MOFUMADI NN ID NO 6504095676081. (3) DISTRICT: JOHANNESBURG. POSTAL ADDRESS: 247 NEALA SECTION, KATLEHONG, KATLEHONG, 1432. (4) NEW APPLICATION. (5) 1 X 5 PASSENGERS. (6) THE CONVEYANCE OF TAXI PASSENGERS. (7) AUTHORITY: FROM WITHIN THE MAGISTERIAL DISTRICT OF JOHANNESBURG TO ANY PLACE WITHIN THE BOUNDARIES OF THE REPUBLIC OF SOUTH AFRICA AND TO JOHANNESBURG INTERNATIONAL AIRPORT ON PRE-ARRANGED TRIPS, NO PICK-UP OF PASSENGERS OUTSIDE OF JOHANNESBURG MAGISTERIAL DISTRICT. ON CONDITION THAT THE DRIVER SHALL IN HIS/HER POSSESSION CARRY A VALID PASSENGER LIABILITY INSURANCE.

OP.8251115. (2) DELWA SG ID NO 7101055327083. (3) DISTRICT: JOHANNESBURG. POSTAL ADDRESS: 720 MONISI SEC, KATLEHONG, KATLEHONG, 1432. (4) NEW APPLICATION. (5) 1 X 5 PASSENGERS. (6) THE CONVEYANCE OF TAXI PASSENGERS. (7) AUTHORITY: FROM WITHIN THE MAGISTERIAL DISTRICT OF JOHANNESBURG TO ANY PLACE WITHIN THE BOUNDARIES OF THE REPUBLIC OF SOUTH AFRICA AND TO JOHANNESBURG INTERNATIONAL AIRPORT ON PRE-ARRANGED TRIPS, NO PICK-UP OF PASSENGERS OUTSIDE OF JOHANNESBURG MAGISTERIAL DISTRICT. ON CONDITION THAT THE DRIVER SHALL IN HIS/HER POSSESSION CARRY A VALID PASSENGER LIABILITY INSURANCE.

OP.8251349. (2) MSIMANGO SJ ID NO 3912045223081. (3) DISTRICT: JOHANNESBURG. POSTAL ADDRESS: 107 10TH STR, ORANGE GROOVE, JHB, 2119. (4) NEW APPLICATION. (5) 1 X 5 PASSENGERS. (6) THE CONVEYANCE OF TAXI PASSENGERS. (7) AUTHORITY: FROM WITHIN THE MAGISTERIAL DISTRICT OF JOHANNESBURG TO ANY PLACE WITHIN THE BOUNDARIES OF THE REPUBLIC OF SOUTH AFRICA AND TO JOHANNESBURG INTERNATIONAL AIRPORT ON PRE-ARRANGED TRIPS, NO PICK-UP OF PASSENGERS OUTSIDE OF JOHANNESBURG MAGISTERIAL DISTRICT. ON CONDITION THAT THE DRIVER SHALL IN HIS/HER POSSESSION CARRY A VALID PASSENGER LIABILITY INSURANCE.

OP.8251351. (2) GRAMATIKOV AD ID NO 4047030450007. (3) DISTRICT: JOHANNESBURG. POSTAL ADDRESS: 141 GREENWAY STREET, RB HOUSE, GREENSIDE, 2034. (4) NEW APPLICATION. (5) 1 X 5 PASSENGERS. (6) THE CONVEYANCE OF TAXI PASSENGERS. (7) AUTHORITY: FROM WITHIN THE MAGISTERIAL DISTRICT OF JOHANNESBURG TO ANY PLACE WITHIN THE BOUNDARIES OF THE REPUBLIC OF SOUTH AFRICA AND TO JOHANNESBURG INTERNATIONAL AIRPORT ON PRE-ARRANGED TRIPS, NO PICK-UP OF PASSENGERS OUTSIDE OF JOHANNESBURG MAGISTERIAL DISTRICT. ON CONDITION THAT THE DRIVER SHALL IN HIS/HER POSSESSION CARRY A VALID PASSENGER LIABILITY INSURANCE.

OP.8251352. (2) DIMITROV V.R ID NO 6803225929182. (3) DISTRICT: JOHANNESBURG. POSTAL ADDRESS: 19 WESSEL RD, PIMROSE, GERMISTON, 1401. (4) NEW APPLICATION. (5) 1 X 5 PASSENGERS. (6) THE CONVEYANCE OF TAXI PASSENGERS. (7) AUTHORITY: FROM WITHIN THE MAGISTERIAL DISTRICT OF JOHANNESBURG TO ANY PLACE WITHIN THE BOUNDARIES OF THE REPUBLIC OF SOUTH AFRICA AND TO JOHANNESBURG INTERNATIONAL AIRPORT ON PRE-ARRANGED TRIPS, NO PICK-UP OF PASSENGERS OUTSIDE OF JOHANNESBURG MAGISTERIAL DISTRICT. ON CONDITION THAT THE DRIVER SHALL IN HIS/HER POSSESSION CARRY A VALID PASSENGER LIABILITY INSURANCE.

OP.8251353. (2) GUEORGUIEV IL ID NO 4046152800007. (3) DISTRICT: JOHANNESBURG. POSTAL ADDRESS: P.O. BOX84158, GREENSIDE, 2034. (4) NEW APPLICATION. (5) 1 X 5 PASSENGERS. (6) THE CONVEYANCE OF TAXI PASSENGERS. (7) AUTHORITY: FROM WITHIN THE MAGISTERIAL DISTRICT OF JOHANNESBURG TO ANY PLACE WITHIN THE BOUNDARIES OF THE REPUBLIC OF SOUTH AFRICA AND TO

JOHANNESBURG INTERNATIONAL AIRPORT ON PRE-ARRANGED TRIPS, NO PICK-UP OF PASSENGERS OUTSIDE OF JOHANNESBURG MAGISTERIAL DISTRICT. ON CONDITION THAT THE DRIVER SHALL IN HIS/HER POSSESSION CARRY A VALID PASSENGER LIABILITY INSURANCE.

OP.8251355. (2) GRAMATIKOV AD ID NO 4047030450007. (3) DISTRICT: JOHANNESBURG. POSTAL ADDRESS: 141 GREENWAY STREET, RB HOUSE, GREENSIDE, 2034. (4) NEW APPLICATION. (5) 1 X 5 PASSENGERS. (6) THE CONVEYANCE OF TAXI PASSENGERS. (7) AUTHORITY: FROM WITHIN THE MAGISTERIAL DISTRICT OF JOHANNESBURG TO ANY PLACE WITHIN THE BOUNDARIES OF THE REPUBLIC OF SOUTH AFRICA AND TO JOHANNESBURG INTERNATIONAL AIRPORT ON PRE-ARRANGED TRIPS, NO PICK-UP OF PASSENGERS OUTSIDE OF JOHANNESBURG MAGISTERIAL DISTRICT. ON CONDITION THAT THE DRIVER SHALL IN HIS/HER POSSESSION CARRY A VALID PASSENGER LIABILITY INSURANCE.

OP.8251356. (2) MTHEMBU TA ID NO 6811045859083. (3) DISTRICT: JOHANNESBURG. POSTAL ADDRESS: P O BOX 91, NOORDWYK, NOORDWYK, 1685. (4) NEW APPLICATION. (5) 1 X 5 PASSENGERS. (6) THE CONVEYANCE OF TAXI PASSENGERS. (7) AUTHORITY: FROM WITHIN THE MAGISTERIAL DISTRICT OF JOHANNESBURG TO ANY PLACE WITHIN THE BOUNDARIES OF THE REPUBLIC OF SOUTH AFRICA AND TO JOHANNESBURG INTERNATIONAL AIRPORT ON PRE-ARRANGED TRIPS, NO PICK-UP OF PASSENGERS OUTSIDE OF JOHANNESBURG MAGISTERIAL DISTRICT. ON CONDITION THAT THE DRIVER SHALL IN HIS/HER POSSESSION CARRY A VALID PASSENGER LIABILITY INSURANCE.

OP.8251357. (2) MABUZA T/A STALLION EXECUTIVE CAB SL ID NO 6406015165080. (3) DISTRICT: JOHANNESBURG. POSTAL ADDRESS: 30 BOMPASRD, DUNKED, JHB, 2196. (4) NEW APPLICATION. (5) 1 X 5 PASSENGERS. (6) THE CONVEYANCE OF TAXI PASSENGERS. (7) AUTHORITY: FROM WITHIN THE MAGISTERIAL DISTRICT OF JOHANNESBURG TO ANY PLACE WITHIN THE BOUNDARIES OF THE REPUBLIC OF SOUTH AFRICA AND TO JOHANNESBURG INTERNATIONAL AIRPORT ON PRE-ARRANGED TRIPS, NO PICK-UP OF PASSENGERS OUTSIDE OF JOHANNESBURG MAGISTERIAL DISTRICT. ON CONDITION THAT THE DRIVER SHALL IN HIS/HER POSSESSION CARRY A VALID PASSENGER LIABILITY INSURANCE.

OP.8251358. (2) MOROBANE MT ID NO 4104095420085. (3) DISTRICT: JOHANNESBURG. POSTAL ADDRESS: 251 ZONE 3, MEADOWLANDS, MEADOWLANDS, 1852. (4) NEW APPLICATION. (5) 1 X 5 PASSENGERS. (6) THE CONVEYANCE OF TAXI PASSENGERS. (7) AUTHORITY: FROM WITHIN THE MAGISTERIAL DISTRICT OF JOHANNESBURG TO ANY PLACE WITHIN THE BOUNDARIES OF THE REPUBLIC OF SOUTH AFRICA AND TO JOHANNESBURG INTERNATIONAL AIRPORT ON PRE-ARRANGED TRIPS, NO PICK-UP OF PASSENGERS OUTSIDE OF JOHANNESBURG MAGISTERIAL DISTRICT. ON CONDITION THAT THE DRIVER SHALL IN HIS/HER POSSESSION CARRY A VALID PASSENGER LIABILITY INSURANCE.

OP.8251359. (2) TSHUMA E ID NO 6408055071087. (3) DISTRICT: JOHANNESBURG. POSTAL ADDRESS: 82 JORRISON STREET, RSA CENTRE 13TH FLOOR, BRAAMFONTEIN, 2001. (4) NEW APPLICATION. (5) 1 X 5 PASSENGERS. (6) THE CONVEYANCE OF TAXI PASSENGERS. (7) AUTHORITY: FROM WITHIN THE MAGISTERIAL DISTRICT OF JOHANNESBURG TO ANY PLACE WITHIN THE BOUNDARIES OF THE REPUBLIC OF SOUTH AFRICA AND TO JOHANNESBURG INTERNATIONAL AIRPORT ON PRE-ARRANGED TRIPS, NO PICK-UP OF PASSENGERS OUTSIDE OF JOHANNESBURG MAGISTERIAL DISTRICT. ON CONDITION THAT THE DRIVER SHALL IN HIS/HER POSSESSION CARRY A VALID PASSENGER LIABILITY INSURANCE.

OP.8251369. (2) NGOBENI ME ID NO 6903155645087. (3) DISTRICT: JOHANNESBURG. POSTAL ADDRESS: 2621 TSHABALALA, ORLANDO EAST, ORLAND, 1804. (4) NEW APPLICATION. (5) 1 X 5 PASSENGERS. (6) THE CONVEYANCE OF TAXI PASSENGERS. (7) AUTHORITY: FROM WITHIN THE MAGISTERIAL DISTRICT OF JOHANNESBURG TO ANY PLACE WITHIN THE BOUNDARIES OF THE REPUBLIC OF SOUTH AFRICA AND TO JOHANNESBURG INTERNATIONAL AIRPORT ON PRE-ARRANGED TRIPS, NO PICK-UP OF PASSENGERS OUTSIDE OF JOHANNESBURG MAGISTERIAL DISTRICT. ON CONDITION THAT THE DRIVER SHALL IN HIS/HER POSSESSION CARRY A VALID PASSENGER LIABILITY INSURANCE.

OP.8251370. (2) RAMUSIA KD ID NO 5902075620080. (3) DISTRICT: JOHANNESBURG. POSTAL ADDRESS: 5807 ENNERDALE, PYHOTITE CRESCENT, EXT 8, 1826. (4) NEW APPLICATION. (5) 1 X 5 PASSENGERS. (6) THE CONVEYANCE OF TAXI PASSENGERS. (7) AUTHORITY: FROM WITHIN THE MAGISTERIAL DISTRICT OF JOHANNESBURG TO ANY PLACE WITHIN THE BOUNDARIES OF THE REPUBLIC OF SOUTH AFRICA AND TO JOHANNESBURG INTERNATIONAL AIRPORT ON PRE-ARRANGED TRIPS, NO

PICK-UP OF PASSENGERS OUTSIDE OF JOHANNESBURG MAGISTERIAL DISTRICT. ON CONDITON THAT THE DRIVER SHALL IN HIS/HER POSSESSION CARRY A VALID PASSENGER LIABILITY INSURANCE.

OP.8251371. (2) LEDWABA J ID NO 7303095580081. (3) DISTRICT: JOHANNESBURG. POSTAL ADDRESS: P O BOX 1161, ROSETTENVILLE, JOHANNESBURG, 2193. (4) NEW APPLICATION. (5) 1 X 5 PASSENGERS. (6) THE CONVEYANCE OF TAXI PASSENGERS. (7) AUTHORITY: FROM WITHIN THE MAGISTERIAL DISTRICT OF JOHANNESBURG TO ANY PLACE WITHIN THE BOUNDARIES OF THE REPUBLIC OF SOUTH AFRICA AND TO JOHANNESBURG INTERNATIONAL AIRPORT ON PRE-ARRANGED TRIPS, NO PICK-UP OF PASSENGERS OUTSIDE OF JOHANNESBURG MAGISTERIAL DISTRICT. ON CONDITON THAT THE DRIVER SHALL IN HIS/HER POSSESSION CARRY A VALID PASSENGER LIABILITY INSURANCE.

OP.8251372. (2) NDLAMHLOLA AZ ID NO 6904305458082. (3) DISTRICT: JOHANNESBURG. POSTAL ADDRESS: 101 WATERFORD COURT, HILLBROW, HILLBROW, 2038. (4) NEW APPLICATION. (5) 1 X 5 PASSENGERS. (6) THE CONVEYANCE OF TAXI PASSENGERS. (7) AUTHORITY: FROM WITHIN THE MAGISTERIAL DISTRICT OF JOHANNESBURG TO ANY PLACE WITHIN THE BOUNDARIES OF THE REPUBLIC OF SOUTH AFRICA AND TO JOHANNESBURG INTERNATIONAL AIRPORT ON PRE-ARRANGED TRIPS, NO PICK-UP OF PASSENGERS OUTSIDE OF JOHANNESBURG MAGISTERIAL DISTRICT. ON CONDITON THAT THE DRIVER SHALL IN HIS/HER POSSESSION CARRY A VALID PASSENGER LIABILITY INSURANCE.

OP.8251373. (2) DIKOBONI ID NO 6010195389088. (3) DISTRICT: JOHANNESBURG. POSTAL ADDRESS: 65-4TH AVENUE, ALEXANDRA, JOHANNESBURG, 0000. (4) NEW APPLICATION. (5) 1 X 5 PASSENGERS. (6) THE CONVEYANCE OF TAXI PASSENGERS. (7) AUTHORITY: FROM WITHIN THE MAGISTERIAL DISTRICT OF JOHANNESBURG TO ANY PLACE WITHIN THE BOUNDARIES OF THE REPUBLIC OF SOUTH AFRICA AND TO JOHANNESBURG INTERNATIONAL AIRPORT ON PRE-ARRANGED TRIPS, NO PICK-UP OF PASSENGERS OUTSIDE OF JOHANNESBURG MAGISTERIAL DISTRICT. ON CONDITON THAT THE DRIVER SHALL IN HIS/HER POSSESSION CARRY A VALID PASSENGER LIABILITY INSURANCE.

OP.8251374. (2) KUNENE NJ ID NO 7309145394084. (3) DISTRICT: JOHANNESBURG. POSTAL ADDRESS: 350 BMANKCHANDI CENTRE, BREESTREET, BREESTREET, 2000. (4) NEW APPLICATION. (5) 1 X 5 PASSENGERS. (6) THE CONVEYANCE OF TAXI PASSENGERS. (7) AUTHORITY: FROM WITHIN THE MAGISTERIAL DISTRICT OF JOHANNESBURG TO ANY PLACE WITHIN THE BOUNDARIES OF THE REPUBLIC OF SOUTH AFRICA AND TO JOHANNESBURG INTERNATIONAL AIRPORT ON PRE-ARRANGED TRIPS, NO PICK-UP OF PASSENGERS OUTSIDE OF JOHANNESBURG MAGISTERIAL DISTRICT. ON CONDITON THAT THE DRIVER SHALL IN HIS/HER POSSESSION CARRY A VALID PASSENGER LIABILITY INSURANCE.

OP.8251388. (2) KHOZA TZ ID NO 6701055791088. (3) DISTRICT: JOHANNESBURG. POSTAL ADDRESS: 671 SHAWELA, MAKHATU STREET, SOWETO, 1818. (4) NEW APPLICATION. (5) 1 X 5 PASSENGERS. (6) THE CONVEYANCE OF TAXI PASSENGERS. (7) AUTHORITY: FROM WITHIN THE MAGISTERIAL DISTRICT OF JOHANNESBURG TO ANY PLACE WITHIN THE BOUNDARIES OF THE REPUBLIC OF SOUTH AFRICA AND TO JOHANNESBURG INTERNATIONAL AIRPORT ON PRE-ARRANGED TRIPS, NO PICK-UP OF PASSENGERS OUTSIDE OF JOHANNESBURG MAGISTERIAL DISTRICT. ON CONDITON THAT THE DRIVER SHALL IN HIS/HER POSSESSION CARRY A VALID PASSENGER LIABILITY INSURANCE.

OP.8251390. (2) MACU BM ID NO 6407025373086. (3) DISTRICT: JOHANNESBURG. POSTAL ADDRESS: 3 MALAN STREET, NEWTOWN, JOHANNESBURG, 2092. (4) NEW APPLICATION. (5) 1 X 5 PASSENGERS. (6) THE CONVEYANCE OF TAXI PASSENGERS. (7) AUTHORITY: FROM WITHIN THE MAGISTERIAL DISTRICT OF JOHANNESBURG TO ANY PLACE WITHIN THE BOUNDARIES OF THE REPUBLIC OF SOUTH AFRICA AND TO JOHANNESBURG INTERNATIONAL AIRPORT ON PRE-ARRANGED TRIPS, NO PICK-UP OF PASSENGERS OUTSIDE OF JOHANNESBURG MAGISTERIAL DISTRICT. ON CONDITON THAT THE DRIVER SHALL IN HIS/HER POSSESSION CARRY A VALID PASSENGER LIABILITY INSURANCE.

OP.8251391. (2) MDLULI GP ID NO 7808250273082. (3) DISTRICT: JOHANNESBURG. POSTAL ADDRESS: 2750 BLOCKS, PO BOX 1652, DOORNBOP, 1863. (4) NEW APPLICATION. (5) 1 X 5 PASSENGERS. (6) THE CONVEYANCE OF TAXI PASSENGERS. (7) AUTHORITY: FROM WITHIN THE MAGISTERIAL DISTRICT OF JOHANNESBURG TO ANY PLACE WITHIN THE BOUNDARIES OF THE REPUBLIC OF SOUTH AFRICA AND TO JOHANNESBURG INTERNATIONAL AIRPORT ON PRE-ARRANGED TRIPS, NO PICK-UP OF PASSENGERS OUTSIDE OF JOHANNESBURG MAGISTERIAL DISTRICT.

ON CONDITON THAT THE DRIVER SHALL IN HIS/HER POSSESSION CARRY A VALID PASSENGER LIABILITY INSURANCE.

OP.8251392. (2) NYATHI N ID NO 6810145067084. (3) DISTRICT: JOHANNESBURG. POSTAL ADDRESS: 15 LLOYD STREET, BIRCHLEIGH NORTH, KEMPTON PARK, 1618. (4) NEW APPLICATION. (5) 1 X 5 PASSENGERS. (6) THE CONVEYANCE OF TAXI PASSENGERS. (7) AUTHORITY: FROM WITHIN THE MAGISTERIAL DISTRICT OF JOHANNESBURG TO ANY PLACE WITHIN THE BOUNDARIES OF THE REPUBLIC OF SOUTH AFRICA AND TO JOHANNESBURG INTERNATIONAL AIRPORT ON PRE-ARRANGED TRIPS, NO PICK-UP OF PASSENGERS OUTSIDE OF JOHANNESBURG MAGISTERIAL DISTRICT. ON CONDITON THAT THE DRIVER SHALL IN HIS/HER POSSESSION CARRY A VALID PASSENGER LIABILITY INSURANCE.

OP.8251393. (2) MOLOABI KL ID NO 7607315225081. (3) DISTRICT: JOHANNESBURG. POSTAL ADDRESS: 3 ELEANOR STREET, TROYEVILLE, JHB, 2198. (4) NEW APPLICATION. (5) 1 X 5 PASSENGERS. (6) THE CONVEYANCE OF TAXI PASSENGERS. (7) AUTHORITY: FROM WITHIN THE MAGISTERIAL DISTRICT OF JOHANNESBURG TO ANY PLACE WITHIN THE BOUNDARIES OF THE REPUBLIC OF SOUTH AFRICA AND TO JOHANNESBURG INTERNATIONAL AIRPORT ON PRE-ARRANGED TRIPS, NO PICK-UP OF PASSENGERS OUTSIDE OF JOHANNESBURG MAGISTERIAL DISTRICT. ON CONDITON THAT THE DRIVER SHALL IN HIS/HER POSSESSION CARRY A VALID PASSENGER LIABILITY INSURANCE.

OP.8251394. (2) MOLOABI KL ID NO 7607315225081. (3) DISTRICT: JOHANNESBURG. POSTAL ADDRESS: 3 ELEANOR STREET, TROYEVILLE, JHB, 2198. (4) NEW APPLICATION. (5) 1 X 5 PASSENGERS. (6) THE CONVEYANCE OF TAXI PASSENGERS. (7) AUTHORITY: FROM WITHIN THE MAGISTERIAL DISTRICT OF JOHANNESBURG TO ANY PLACE WITHIN THE BOUNDARIES OF THE REPUBLIC OF SOUTH AFRICA AND TO JOHANNESBURG INTERNATIONAL AIRPORT ON PRE-ARRANGED TRIPS, NO PICK-UP OF PASSENGERS OUTSIDE OF JOHANNESBURG MAGISTERIAL DISTRICT. ON CONDITON THAT THE DRIVER SHALL IN HIS/HER POSSESSION CARRY A VALID PASSENGER LIABILITY INSURANCE.

OP.8251397. (2) BALOYI M.D M.D ID NO 6408085561081. (3) DISTRICT: JOHANNESBURG. POSTAL ADDRESS: P.O BOX 3804, RANDBURG, 2125. (4) NEW APPLICATION. (5) 1 X 5 PASSENGERS. (6) THE CONVEYANCE OF TAXI PASSENGERS. (7) AUTHORITY: FROM WITHIN THE MAGISTERIAL DISTRICT OF JOHANNESBURG TO ANY PLACE WITHIN THE BOUNDARIES OF THE REPUBLIC OF SOUTH AFRICA AND TO JOHANNESBURG INTERNATIONAL AIRPORT ON PRE-ARRANGED TRIPS, NO PICK-UP OF PASSENGERS OUTSIDE OF JOHANNESBURG MAGISTERIAL DISTRICT. ON CONDITON THAT THE DRIVER SHALL IN HIS/HER POSSESSION CARRY A VALID PASSENGER LIABILITY INSURANCE.

OP.8251398. (2) BALOYI M.D M.D ID NO 6408085561081. (3) DISTRICT: JOHANNESBURG. POSTAL ADDRESS: P.O BOX 3804, RANDBURG, 2125. (4) NEW APPLICATION. (5) 1 X 5 PASSENGERS. (6) THE CONVEYANCE OF TAXI PASSENGERS. (7) AUTHORITY: FROM WITHIN THE MAGISTERIAL DISTRICT OF JOHANNESBURG TO ANY PLACE WITHIN THE BOUNDARIES OF THE REPUBLIC OF SOUTH AFRICA AND TO JOHANNESBURG INTERNATIONAL AIRPORT ON PRE-ARRANGED TRIPS, NO PICK-UP OF PASSENGERS OUTSIDE OF JOHANNESBURG MAGISTERIAL DISTRICT. ON CONDITON THAT THE DRIVER SHALL IN HIS/HER POSSESSION CARRY A VALID PASSENGER LIABILITY INSURANCE.

OP.8251399. (2) NAMBO LS ID NO 6406235599084. (3) DISTRICT: JOHANNESBURG. POSTAL ADDRESS: P O BOX 93472, YEOVILLE, YEOVILLE, 2143. (4) NEW APPLICATION. (5) 1 X 5 PASSENGERS. (6) THE CONVEYANCE OF TAXI PASSENGERS. (7) AUTHORITY: FROM WITHIN THE MAGISTERIAL DISTRICT OF JOHANNESBURG TO ANY PLACE WITHIN THE BOUNDARIES OF THE REPUBLIC OF SOUTH AFRICA AND TO JOHANNESBURG INTERNATIONAL AIRPORT ON PRE-ARRANGED TRIPS, NO PICK-UP OF PASSENGERS OUTSIDE OF JOHANNESBURG MAGISTERIAL DISTRICT. ON CONDITON THAT THE DRIVER SHALL IN HIS/HER POSSESSION CARRY A VALID PASSENGER LIABILITY INSURANCE.

OP.8251400. (2) NDAWO PT ID NO 7209191077080. (3) DISTRICT: JOHANNESBURG. POSTAL ADDRESS: 728 4TH STREET, WYNBURG, JHB, 2009. (4) NEW APPLICATION. (5) 1 X 5 PASSENGERS. (6) THE CONVEYANCE OF TAXI PASSENGERS. (7) AUTHORITY: FROM WITHIN THE MAGISTERIAL DISTRICT OF JOHANNESBURG TO ANY PLACE WITHIN THE BOUNDARIES OF THE REPUBLIC OF SOUTH AFRICA AND TO JOHANNESBURG INTERNATIONAL AIRPORT ON PRE-ARRANGED TRIPS, NO PICK-UP OF PASSENGERS OUTSIDE OF JOHANNESBURG MAGISTERIAL DISTRICT. ON CONDITON THAT THE DRIVER SHALL IN HIS/HER POSSESSION CARRY A

VALID PASSENGER LIABILITY INSURANCE.

OP.8251401. (2) NDAWO PT ID NO 7209191077080. (3) DISTRICT: JOHANNESBURG. POSTAL ADDRESS: 728 4TH STREET, WYNBURG, JHB, 2009. (4) NEW APPLICATION. (5) 1 X 5 PASSENGERS. (6) THE CONVEYANCE OF TAXI PASSENGERS. (7) AUTHORITY: FROM WITHIN THE MAGISTERIAL DISTRICT OF JOHANNESBURG TO ANY PLACE WITHIN THE BOUNDARIES OF THE REPUBLIC OF SOUTH AFRICA AND TO JOHANNESBURG INTERNATIONAL AIRPORT ON PRE-ARRANGED TRIPS, NO PICK-UP OF PASSENGERS OUTSIDE OF JOHANNESBURG MAGISTERIAL DISTRICT. ON CONDITION THAT THE DRIVER SHALL IN HIS/HER POSSESSION CARRY A VALID PASSENGER LIABILITY INSURANCE.

OP.8251403. (2) SKOSANA PN ID NO 5304275616085. (3) DISTRICT: JOHANNESBURG. POSTAL ADDRESS: 4884 CHIAWELO, SOWETO, SOWETO, 2001. (4) NEW APPLICATION. (5) 1 X 5 PASSENGERS. (6) THE CONVEYANCE OF TAXI PASSENGERS. (7) AUTHORITY: FROM WITHIN THE MAGISTERIAL DISTRICT OF JOHANNESBURG TO ANY PLACE WITHIN THE BOUNDARIES OF THE REPUBLIC OF SOUTH AFRICA AND TO JOHANNESBURG INTERNATIONAL AIRPORT ON PRE-ARRANGED TRIPS, NO PICK-UP OF PASSENGERS OUTSIDE OF JOHANNESBURG MAGISTERIAL DISTRICT. ON CONDITION THAT THE DRIVER SHALL IN HIS/HER POSSESSION CARRY A VALID PASSENGER LIABILITY INSURANCE.

OP.8251404. (2) NKOSI BE ID NO 6008255711084. (3) DISTRICT: JOHANNESBURG. POSTAL ADDRESS: 1308 ZONE 1, VAKALISA STREET, SOWETO, 1868. (4) NEW APPLICATION. (5) 1 X 5 PASSENGERS. (6) THE CONVEYANCE OF TAXI PASSENGERS. (7) AUTHORITY: FROM WITHIN THE MAGISTERIAL DISTRICT OF JOHANNESBURG TO ANY PLACE WITHIN THE BOUNDARIES OF THE REPUBLIC OF SOUTH AFRICA AND TO JOHANNESBURG INTERNATIONAL AIRPORT ON PRE-ARRANGED TRIPS, NO PICK-UP OF PASSENGERS OUTSIDE OF JOHANNESBURG MAGISTERIAL DISTRICT. ON CONDITION THAT THE DRIVER SHALL IN HIS/HER POSSESSION CARRY A VALID PASSENGER LIABILITY INSURANCE.

OP.8251405. (2) MOSIA MJ ID NO 5104100383087. (3) DISTRICT: JOHANNESBURG. POSTAL ADDRESS: P.O. BOX1161, ROSETTENVILLE, JOHANNESBURG, 2193. (4) NEW APPLICATION. (5) 1 X 5 PASSENGERS. (6) THE CONVEYANCE OF TAXI PASSENGERS. (7) AUTHORITY: FROM WITHIN THE MAGISTERIAL DISTRICT OF JOHANNESBURG TO ANY PLACE WITHIN THE BOUNDARIES OF THE REPUBLIC OF SOUTH AFRICA AND TO JOHANNESBURG INTERNATIONAL AIRPORT ON PRE-ARRANGED TRIPS, NO PICK-UP OF PASSENGERS OUTSIDE OF JOHANNESBURG MAGISTERIAL DISTRICT. ON CONDITION THAT THE DRIVER SHALL IN HIS/HER POSSESSION CARRY A VALID PASSENGER LIABILITY INSURANCE.

OP.8251406. (2) MASHUSHA TM ID NO 5708275815085. (3) DISTRICT: JOHANNESBURG. POSTAL ADDRESS: 3542 TSHIAWELO LOCATION, TSHIAWELO, 1818. (4) NEW APPLICATION. (5) 1 X 5 PASSENGERS. (6) THE CONVEYANCE OF TAXI PASSENGERS. (7) AUTHORITY: FROM WITHIN THE MAGISTERIAL DISTRICT OF JOHANNESBURG TO ANY PLACE WITHIN THE BOUNDARIES OF THE REPUBLIC OF SOUTH AFRICA AND TO JOHANNESBURG INTERNATIONAL AIRPORT ON PRE-ARRANGED TRIPS, NO PICK-UP OF PASSENGERS OUTSIDE OF JOHANNESBURG MAGISTERIAL DISTRICT. ON CONDITION THAT THE DRIVER SHALL IN HIS/HER POSSESSION CARRY A VALID PASSENGER LIABILITY INSURANCE.

OP.8251407. (2) MPHAKA M L ML ID NO 5303245397081. (3) DISTRICT: JOHANNESBURG. POSTAL ADDRESS: 185B ZONE 1, MAFIKENG STR, DIEPKLOOF SOWETO, 1864. (4) NEW APPLICATION. (5) 1 X 5 PASSENGERS. (6) THE CONVEYANCE OF TAXI PASSENGERS. (7) AUTHORITY: FROM WITHIN THE MAGISTERIAL DISTRICT OF JOHANNESBURG TO ANY PLACE WITHIN THE BOUNDARIES OF THE REPUBLIC OF SOUTH AFRICA AND TO JOHANNESBURG INTERNATIONAL AIRPORT ON PRE-ARRANGED TRIPS, NO PICK-UP OF PASSENGERS OUTSIDE OF JOHANNESBURG MAGISTERIAL DISTRICT. ON CONDITION THAT THE DRIVER SHALL IN HIS/HER POSSESSION CARRY A VALID PASSENGER LIABILITY INSURANCE.

OP.8252043. (2) RATSUMA PM ID NO 7302035368086. (3) DISTRICT: JOHANNESBURG. POSTAL ADDRESS: P O BOX 84158, GREENSIDE, 2034. (4) NEW APPLICATION. (5) 1 X 5 PASSENGERS. (6) THE CONVEYANCE OF TAXI PASSENGERS. (7) AUTHORITY: FROM WITHIN THE MAGISTERIAL DISTRICT OF JOHANNESBURG TO ANY PLACE WITHIN THE BOUNDARIES OF THE REPUBLIC OF SOUTH AFRICA AND TO JOHANNESBURG INTERNATIONAL AIRPORT ON PRE-ARRANGED TRIPS, NO PICK-UP OF PASSENGERS OUTSIDE OF JOHANNESBURG MAGISTERIAL DISTRICT. ON CONDITION THAT THE DRIVER SHALL IN HIS/HER POSSESSION CARRY A VALID PASSENGER LIABILITY INSURANCE.

OP.8252071. (2) CHABALALA EN ID NO 6809020700082. (3) DISTRICT: JOHANNESBURG. POSTAL ADDRESS: 842 ZACHARIA PARK, 22069 KIASH PARK, 1829. (4) NEW APPLICATION. (5) 1 X 5 PASSENGERS. (6) THE CONVEYANCE OF TAXI PASSENGERS. (7) AUTHORITY: FROM WITHIN THE MAGISTERIAL DISTRICT OF JOHANNESBURG TO ANY PLACE WITHIN THE BOUNDARIES OF THE REPUBLIC OF SOUTH AFRICA AND TO JOHANNESBURG INTERNATIONAL AIRPORT ON PRE-ARRANGED TRIPS, NO PICK-UP OF PASSENGERS OUTSIDE OF JOHANNESBURG MAGISTERIAL DISTRICT. ON CONDITION THAT THE DRIVER SHALL IN HIS/HER POSSESSION CARRY A VALID PASSENGER LIABILITY INSURANCE.

OP.8258509. (2) THOBEJANE BL ID NO 7211235533086. (3) DISTRICT: JOHANNESBURG. POSTAL ADDRESS: 3A BELLEVUE STREET, TROYEVILLE, JHB, 2094. (4) NEW APPLICATION. (5) 1 X 5 PASSENGERS. (6) THE CONVEYANCE OF TAXI PASSENGERS. (7) AUTHORITY: FROM WITHIN THE MAGISTERIAL DISTRICT OF JOHANNESBURG TO ANY PLACE WITHIN THE BOUNDARIES OF THE REPUBLIC OF SOUTH AFRICA AND TO JOHANNESBURG INTERNATIONAL AIRPORT ON PRE-ARRANGED TRIPS, NO PICK-UP OF PASSENGERS OUTSIDE OF JOHANNESBURG MAGISTERIAL DISTRICT. ON CONDITION THAT THE DRIVER SHALL IN HIS/HER POSSESSION CARRY A VALID PASSENGER LIABILITY INSURANCE.

OP.8258511. (2) PHALANE MO ID NO 5302105224088. (3) DISTRICT: JOHANNESBURG. POSTAL ADDRESS: 6- GARRETT ROAD, PARKTOWN, JHB, 2193. (4) NEW APPLICATION. (5) 1 X 5 PASSENGERS. (6) THE CONVEYANCE OF TAXI PASSENGERS. (7) AUTHORITY: FROM WITHIN THE MAGISTERIAL DISTRICT OF JOHANNESBURG TO ANY PLACE WITHIN THE BOUNDARIES OF THE REPUBLIC OF SOUTH AFRICA AND TO JOHANNESBURG INTERNATIONAL AIRPORT ON PRE-ARRANGED TRIPS, NO PICK-UP OF PASSENGERS OUTSIDE OF JOHANNESBURG MAGISTERIAL DISTRICT. ON CONDITION THAT THE DRIVER SHALL IN HIS/HER POSSESSION CARRY A VALID PASSENGER LIABILITY INSURANCE.

OP.8258513. (2) SELAMOLELA MS ID NO 5909060548085. POSTAL ADDRESS: 11 NOVERNA COURT, 22 PAULNELL CLAIM STREET, HILLBROW JHB, 2198

OP.8258514. (2) LETSWALO PM ID NO 6903015800088. (3) DISTRICT: JOHANNESBURG. POSTAL ADDRESS: 2140 PROTEA GLEN, PO BOX 3706, CHIAWELO, 1818. (4) NEW APPLICATION. (5) 1 X 5 PASSENGERS. (6) THE CONVEYANCE OF TAXI PASSENGERS. (7) AUTHORITY: FROM WITHIN THE MAGISTERIAL DISTRICT OF JOHANNESBURG TO ANY PLACE WITHIN THE BOUNDARIES OF THE REPUBLIC OF SOUTH AFRICA AND TO JOHANNESBURG INTERNATIONAL AIRPORT ON PRE-ARRANGED TRIPS, NO PICK-UP OF PASSENGERS OUTSIDE OF JOHANNESBURG MAGISTERIAL DISTRICT. ON CONDITION THAT THE DRIVER SHALL IN HIS/HER POSSESSION CARRY A VALID PASSENGER LIABILITY INSURANCE.

OP.8258515. (2) LETSWALO PM ID NO 6903015800088. (3) DISTRICT: JOHANNESBURG. POSTAL ADDRESS: 2140 PROTEA GLEN, PO BOX 3706, CHIAWELO, 1818. (4) NEW APPLICATION. (5) 1 X 5 PASSENGERS. (6) THE CONVEYANCE OF TAXI PASSENGERS. (7) AUTHORITY: FROM WITHIN THE MAGISTERIAL DISTRICT OF JOHANNESBURG TO ANY PLACE WITHIN THE BOUNDARIES OF THE REPUBLIC OF SOUTH AFRICA AND TO JOHANNESBURG INTERNATIONAL AIRPORT ON PRE-ARRANGED TRIPS, NO PICK-UP OF PASSENGERS OUTSIDE OF JOHANNESBURG MAGISTERIAL DISTRICT. ON CONDITION THAT THE DRIVER SHALL IN HIS/HER POSSESSION CARRY A VALID PASSENGER LIABILITY INSURANCE.

OP.8258516. (2) MABASO ES ID NO 6408085790086. (3) DISTRICT: JOHANNESBURG. POSTAL ADDRESS: 193SMIT STREET, 505LOWLENBENHOF, BRAAMFONTEIN, 2001. (4) NEW APPLICATION. (5) 1 X 5 PASSENGERS. (6) THE CONVEYANCE OF TAXI PASSENGERS. (7) AUTHORITY: FROM WITHIN THE MAGISTERIAL DISTRICT OF JOHANNESBURG TO ANY PLACE WITHIN THE BOUNDARIES OF THE REPUBLIC OF SOUTH AFRICA AND TO JOHANNESBURG INTERNATIONAL AIRPORT ON PRE-ARRANGED TRIPS, NO PICK-UP OF PASSENGERS OUTSIDE OF JOHANNESBURG MAGISTERIAL DISTRICT. ON CONDITION THAT THE DRIVER SHALL IN HIS/HER POSSESSION CARRY A VALID PASSENGER LIABILITY INSURANCE.

OP.8258523. (2) MABASA GJ ID NO 4303125514087. (3) DISTRICT: JOHANNESBURG. POSTAL ADDRESS: 113-19TH AVE, ALEXANDRA T/SHIP, JHB, 2090. (4) NEW APPLICATION. (5) 1 X 5 PASSENGERS. (6) THE CONVEYANCE OF TAXI PASSENGERS. (7) AUTHORITY: FROM WITHIN THE MAGISTERIAL DISTRICT OF JOHANNESBURG TO ANY PLACE WITHIN THE BOUNDARIES OF THE REPUBLIC OF SOUTH AFRICA AND TO JOHANNESBURG INTERNATIONAL AIRPORT ON PRE-ARRANGED TRIPS, NO PICK-UP OF PASSENGERS OUTSIDE OF JOHANNESBURG MAGISTERIAL DISTRICT. ON CONDITION THAT THE DRIVER SHALL IN HIS/HER POSSESSION CARRY A

VALID PASSENGER LIABILITY INSURANCE.

OP.8258524. (2) MOGOBA LJ ID NO 6006035578088. (3) DISTRICT: JOHANNESBURG. POSTAL ADDRESS: P O BOX 1161, ROSETTENVILLE, JHB, 2093. (4) NEW APPLICATION. (5) 1 X 5 PASSENGERS. (6) THE CONVEYANCE OF TAXI PASSENGERS. (7) AUTHORITY: FROM WITHIN THE MAGISTERIAL DISTRICT OF JOHANNESBURG TO ANY PLACE WITHIN THE BOUNDARIES OF THE REPUBLIC OF SOUTH AFRICA AND TO JOHANNESBURG INTERNATIONAL AIRPORT ON PRE-ARRANGED TRIPS, NO PICK-UP OF PASSENGERS OUTSIDE OF JOHANNESBURG MAGISTERIAL DISTRICT. ON CONDITON THAT THE DRIVER SHALL IN HIS/HER POSSESSION CARRY A VALID PASSENGER LIABILITY INSURANCE.

OP.8258525. (2) SHINGANGE ME ID NO 4707115217081. (3) DISTRICT: JOHANNESBURG. POSTAL ADDRESS: PO BOX 4342, HALFWAY HOUSE, HALFWAY HOUSE, 1685. (4) NEW APPLICATION. (5) 1 X 5 PASSENGERS. (6) THE CONVEYANCE OF TAXI PASSENGERS. (7) AUTHORITY: FROM WITHIN THE MAGISTERIAL DISTRICT OF JOHANNESBURG TO ANY PLACE WITHIN THE BOUNDARIES OF THE REPUBLIC OF SOUTH AFRICA AND TO JOHANNESBURG INTERNATIONAL AIRPORT ON PRE-ARRANGED TRIPS, NO PICK-UP OF PASSENGERS OUTSIDE OF JOHANNESBURG MAGISTERIAL DISTRICT. ON CONDITON THAT THE DRIVER SHALL IN HIS/HER POSSESSION CARRY A VALID PASSENGER LIABILITY INSURANCE.

OP.8258527. (2) MANKAI ZA ID NO 5610035389080. (3) DISTRICT: JOHANNESBURG. POSTAL ADDRESS: 66 SIDNEY ROAD, BERTRAMS, JHB, 2001. (4) NEW APPLICATION. (5) 1 X 5 PASSENGERS. (6) THE CONVEYANCE OF TAXI PASSENGERS. (7) AUTHORITY: FROM WITHIN THE MAGISTERIAL DISTRICT OF JOHANNESBURG TO ANY PLACE WITHIN THE BOUNDARIES OF THE REPUBLIC OF SOUTH AFRICA AND TO JOHANNESBURG INTERNATIONAL AIRPORT ON PRE-ARRANGED TRIPS, NO PICK-UP OF PASSENGERS OUTSIDE OF JOHANNESBURG MAGISTERIAL DISTRICT. ON CONDITON THAT THE DRIVER SHALL IN HIS/HER POSSESSION CARRY A VALID PASSENGER LIABILITY INSURANCE.

OP.8258528. (2) DLADLA MT ID NO 6202165447083. (3) DISTRICT: JOHANNESBURG. POSTAL ADDRESS: 39 FOURIE CRESCENT, KIBLER PARK, JHB, 2091. (4) NEW APPLICATION. (5) 1 X 5 PASSENGERS. (6) THE CONVEYANCE OF TAXI PASSENGERS. (7) AUTHORITY: FROM WITHIN THE MAGISTERIAL DISTRICT OF JOHANNESBURG TO ANY PLACE WITHIN THE BOUNDARIES OF THE REPUBLIC OF SOUTH AFRICA AND TO JOHANNESBURG INTERNATIONAL AIRPORT ON PRE-ARRANGED TRIPS, NO PICK-UP OF PASSENGERS OUTSIDE OF JOHANNESBURG MAGISTERIAL DISTRICT. ON CONDITON THAT THE DRIVER SHALL IN HIS/HER POSSESSION CARRY A VALID PASSENGER LIABILITY INSURANCE.

OP.8258529. (2) MUSHWANA TG ID NO 5007285570081. (3) DISTRICT: JOHANNESBURG. POSTAL ADDRESS: 52 ESSELEN STREET, HILLBROW, JHB, 2001. (4) NEW APPLICATION. (5) 1 X 5 PASSENGERS. (6) THE CONVEYANCE OF TAXI PASSENGERS. (7) AUTHORITY: FROM WITHIN THE MAGISTERIAL DISTRICT OF JOHANNESBURG TO ANY PLACE WITHIN THE BOUNDARIES OF THE REPUBLIC OF SOUTH AFRICA AND TO JOHANNESBURG INTERNATIONAL AIRPORT ON PRE-ARRANGED TRIPS, NO PICK-UP OF PASSENGERS OUTSIDE OF JOHANNESBURG MAGISTERIAL DISTRICT. ON CONDITON THAT THE DRIVER SHALL IN HIS/HER POSSESSION CARRY A VALID PASSENGER LIABILITY INSURANCE.

OP.8258530. (2) NDLOVU B ID NO 6209165760084. (3) DISTRICT: JOHANNESBURG. POSTAL ADDRESS: TEMBISA, KEMTON PARK, JHB, 2001. (4) NEW APPLICATION. (5) 1 X 5 PASSENGERS. (6) THE CONVEYANCE OF TAXI PASSENGERS. (7) AUTHORITY: FROM WITHIN THE MAGISTERIAL DISTRICT OF JOHANNESBURG TO ANY PLACE WITHIN THE BOUNDARIES OF THE REPUBLIC OF SOUTH AFRICA AND TO JOHANNESBURG INTERNATIONAL AIRPORT ON PRE-ARRANGED TRIPS, NO PICK-UP OF PASSENGERS OUTSIDE OF JOHANNESBURG MAGISTERIAL DISTRICT. ON CONDITON THAT THE DRIVER SHALL IN HIS/HER POSSESSION CARRY A VALID PASSENGER LIABILITY INSURANCE.

OP.8258533. (2) SASEBOLA BJ ID NO 4902185569087. (3) DISTRICT: JOHANNESBURG. POSTAL ADDRESS: P O BOX 93472, YEOVILLE, YEOVILLE, 2143. (4) NEW APPLICATION. (5) 1 X 5 PASSENGERS. (6) THE CONVEYANCE OF TAXI PASSENGERS. (7) AUTHORITY: FROM WITHIN THE MAGISTERIAL DISTRICT OF JOHANNESBURG TO ANY PLACE WITHIN THE BOUNDARIES OF THE REPUBLIC OF SOUTH AFRICA AND TO JOHANNESBURG INTERNATIONAL AIRPORT ON PRE-ARRANGED TRIPS, NO PICK-UP OF PASSENGERS OUTSIDE OF JOHANNESBURG MAGISTERIAL DISTRICT. ON CONDITON THAT THE DRIVER SHALL IN HIS/HER POSSESSION CARRY A VALID PASSENGER LIABILITY INSURANCE.

OP.8258535. (2) NDLOVU BJ ID NO 6609285397081. (3) DISTRICT: JOHANNESBURG. POSTAL ADDRESS: 8171 B ZONE 6, DIEPKLOOF, 1862. (4) NEW APPLICATION. (5) 1 X 5 PASSENGERS. (6) THE CONVEYANCE OF TAXI PASSENGERS. (7) AUTHORITY: FROM WITHIN THE MAGISTERIAL DISTRICT OF JOHANNESBURG TO ANY PLACE WITHIN THE BOUNDARIES OF THE REPUBLIC OF SOUTH AFRICA AND TO JOHANNESBURG INTERNATIONAL AIRPORT ON PRE-ARRANGED TRIPS, NO PICK-UP OF PASSENGERS OUTSIDE OF JOHANNESBURG MAGISTERIAL DISTRICT. ON CONDITON THAT THE DRIVER SHALL IN HIS/HER POSSESSION CARRY A VALID PASSENGER LIABILITY INSURANCE.

OP.8258537. (2) MANGANYI KT ID NO 7003055804089. (3) DISTRICT: JOHANNESBURG. POSTAL ADDRESS: 20 FIRST FLOOR, VREDEDORP, JHB, 2092. (4) NEW APPLICATION. (5) 1 X 5 PASSENGERS. (6) THE CONVEYANCE OF TAXI PASSENGERS. (7) AUTHORITY: FROM WITHIN THE MAGISTERIAL DISTRICT OF JOHANNESBURG TO ANY PLACE WITHIN THE BOUNDARIES OF THE REPUBLIC OF SOUTH AFRICA AND TO JOHANNESBURG INTERNATIONAL AIRPORT ON PRE-ARRANGED TRIPS, NO PICK-UP OF PASSENGERS OUTSIDE OF JOHANNESBURG MAGISTERIAL DISTRICT. ON CONDITON THAT THE DRIVER SHALL IN HIS/HER POSSESSION CARRY A VALID PASSENGER LIABILITY INSURANCE.

OP.8258541. (2) MOTHAMAHA RR ID NO 5301055279084. (3) DISTRICT: JOHANNESBURG. POSTAL ADDRESS: 1022 DRIEZIEKK, JHB, 2001. (4) NEW APPLICATION. (5) 1 X 5 PASSENGERS. (6) THE CONVEYANCE OF TAXI PASSENGERS. (7) AUTHORITY: FROM WITHIN THE MAGISTERIAL DISTRICT OF JOHANNESBURG TO ANY PLACE WITHIN THE BOUNDARIES OF THE REPUBLIC OF SOUTH AFRICA AND TO JOHANNESBURG INTERNATIONAL AIRPORT ON PRE-ARRANGED TRIPS, NO PICK-UP OF PASSENGERS OUTSIDE OF JOHANNESBURG MAGISTERIAL DISTRICT. ON CONDITON THAT THE DRIVER SHALL IN HIS/HER POSSESSION CARRY A VALID PASSENGER LIABILITY INSURANCE.

OP.8258542. (2) MSOMI AS ID NO 6304095532081. (3) DISTRICT: JOHANNESBURG. POSTAL ADDRESS: PO BOX 1161, ROSETTENVILLE, JHB, 2193. (4) NEW APPLICATION. (5) 1 X 5 PASSENGERS. (6) THE CONVEYANCE OF TAXI PASSENGERS. (7) AUTHORITY: FROM WITHIN THE MAGISTERIAL DISTRICT OF JOHANNESBURG TO ANY PLACE WITHIN THE BOUNDARIES OF THE REPUBLIC OF SOUTH AFRICA AND TO JOHANNESBURG INTERNATIONAL AIRPORT ON PRE-ARRANGED TRIPS, NO PICK-UP OF PASSENGERS OUTSIDE OF JOHANNESBURG MAGISTERIAL DISTRICT. ON CONDITON THAT THE DRIVER SHALL IN HIS/HER POSSESSION CARRY A VALID PASSENGER LIABILITY INSURANCE.

OP.8258543. (2) KEKANA MJ ID NO 5302065534088. (3) DISTRICT: JOHANNESBURG. POSTAL ADDRESS: P O BOX 93472, YEOVILLE, YEOVILLE, 2143. (4) NEW APPLICATION. (5) 1 X 5 PASSENGERS. (6) THE CONVEYANCE OF TAXI PASSENGERS. (7) AUTHORITY: FROM WITHIN THE MAGISTERIAL DISTRICT OF JOHANNESBURG TO ANY PLACE WITHIN THE BOUNDARIES OF THE REPUBLIC OF SOUTH AFRICA AND TO JOHANNESBURG INTERNATIONAL AIRPORT ON PRE-ARRANGED TRIPS, NO PICK-UP OF PASSENGERS OUTSIDE OF JOHANNESBURG MAGISTERIAL DISTRICT. ON CONDITON THAT THE DRIVER SHALL IN HIS/HER POSSESSION CARRY A VALID PASSENGER LIABILITY INSURANCE.

OP.8258545. (2) TUBANE N ID NO 7412080311087. (3) DISTRICT: JOHANNESBURG. POSTAL ADDRESS: UNIT 209 PALM SPRINGS, MURRAY AVENUE, MEREDALE, 2091. (4) NEW APPLICATION. (5) 1 X 5 PASSENGERS. (6) THE CONVEYANCE OF TAXI PASSENGERS. (7) AUTHORITY: FROM WITHIN THE MAGISTERIAL DISTRICT OF JOHANNESBURG TO ANY PLACE WITHIN THE BOUNDARIES OF THE REPUBLIC OF SOUTH AFRICA AND TO JOHANNESBURG INTERNATIONAL AIRPORT ON PRE-ARRANGED TRIPS, NO PICK-UP OF PASSENGERS OUTSIDE OF JOHANNESBURG MAGISTERIAL DISTRICT. ON CONDITON THAT THE DRIVER SHALL IN HIS/HER POSSESSION CARRY A VALID PASSENGER LIABILITY INSURANCE.

OP.8258546. (2) MASEKO S I SI ID NO 7605155501082. (3) DISTRICT: JOHANNESBURG. POSTAL ADDRESS: 18 CONISON COURT, 1 ABEL ROAD, BEREA, 2193. (4) NEW APPLICATION. (5) 1 X 5 PASSENGERS. (6) THE CONVEYANCE OF TAXI PASSENGERS. (7) AUTHORITY: FROM WITHIN THE MAGISTERIAL DISTRICT OF JOHANNESBURG TO ANY PLACE WITHIN THE BOUNDARIES OF THE REPUBLIC OF SOUTH AFRICA AND TO JOHANNESBURG INTERNATIONAL AIRPORT ON PRE-ARRANGED TRIPS, NO PICK-UP OF PASSENGERS OUTSIDE OF JOHANNESBURG MAGISTERIAL DISTRICT. ON CONDITON THAT THE DRIVER SHALL IN HIS/HER POSSESSION CARRY A VALID PASSENGER LIABILITY INSURANCE.

OP.8258547. (2) RAMOROALO M ID NO 6703035695082. (3) DISTRICT:

JOHANNESBURG. POSTAL ADDRESS: 107 SMITHOF BUILDING, JOUBERT PARK, JHB, 2001. (4) NEW APPLICATION. (5) 1 X 5 PASSENGERS. (6) THE CONVEYANCE OF TAXI PASSENGERS. (7) AUTHORITY: FROM WITHIN THE MAGISTERIAL DISTRICT OF JOHANNESBURG TO ANY PLACE WITHIN THE BOUNDARIES OF THE REPUBLIC OF SOUTH AFRICA AND TO JOHANNESBURG INTERNATIONAL AIRPORT ON PRE-ARRANGED TRIPS, NO PICK-UP OF PASSENGERS OUTSIDE OF JOHANNESBURG MAGISTERIAL DISTRICT. ON CONDITON THAT THE DRIVER SHALL IN HIS/HER POSSESSION CARRY A VALID PASSENGER LIABILITY INSURANCE.

OP.8258549. (2) KOMANE TJ ID NO 4403125326084. (3) DISTRICT: JOHANNESBURG. POSTAL ADDRESS: 5855 ZONE 5, PIMVILLE, SOWETO, 1808. (4) NEW APPLICATION. (5) 1 X 5 PASSENGERS. (6) THE CONVEYANCE OF TAXI PASSENGERS. (7) AUTHORITY: FROM WITHIN THE MAGISTERIAL DISTRICT OF JOHANNESBURG TO ANY PLACE WITHIN THE BOUNDARIES OF THE REPUBLIC OF SOUTH AFRICA AND TO JOHANNESBURG INTERNATIONAL AIRPORT ON PRE-ARRANGED TRIPS, NO PICK-UP OF PASSENGERS OUTSIDE OF JOHANNESBURG MAGISTERIAL DISTRICT. ON CONDITON THAT THE DRIVER SHALL IN HIS/HER POSSESSION CARRY A VALID PASSENGER LIABILITY INSURANCE.

OP.8258551. (2) RAMAHLO ME ID NO 4701095387089. (3) DISTRICT: JOHANNESBURG. POSTAL ADDRESS: 2756 6AVENUE SILUMA VIEW, KATLEHONG, 1432. (4) NEW APPLICATION. (5) 1 X 5 PASSENGERS. (6) THE CONVEYANCE OF TAXI PASSENGERS. (7) AUTHORITY: FROM WITHIN THE MAGISTERIAL DISTRICT OF JOHANNESBURG TO ANY PLACE WITHIN THE BOUNDARIES OF THE REPUBLIC OF SOUTH AFRICA AND TO JOHANNESBURG INTERNATIONAL AIRPORT ON PRE-ARRANGED TRIPS, NO PICK-UP OF PASSENGERS OUTSIDE OF JOHANNESBURG MAGISTERIAL DISTRICT. ON CONDITON THAT THE DRIVER SHALL IN HIS/HER POSSESSION CARRY A VALID PASSENGER LIABILITY INSURANCE.

OP.8258552. (2) RAMALATSO MJ ID NO 5902125359085. (3) DISTRICT: JOHANNESBURG. POSTAL ADDRESS: P O BOX 653247, BENMORE, 2010. (4) NEW APPLICATION. (5) 1 X 5 PASSENGERS. (6) THE CONVEYANCE OF TAXI PASSENGERS. (7) AUTHORITY: FROM WITHIN THE MAGISTERIAL DISTRICT OF JOHANNESBURG TO ANY PLACE WITHIN THE BOUNDARIES OF THE REPUBLIC OF SOUTH AFRICA AND TO JOHANNESBURG INTERNATIONAL AIRPORT ON PRE-ARRANGED TRIPS, NO PICK-UP OF PASSENGERS OUTSIDE OF JOHANNESBURG MAGISTERIAL DISTRICT. ON CONDITON THAT THE DRIVER SHALL IN HIS/HER POSSESSION CARRY A VALID PASSENGER LIABILITY INSURANCE.

OP.8258553. (2) PHATHELA RL ID NO 7010015543087. (3) DISTRICT: JOHANNESBURG. POSTAL ADDRESS: 7 SAMHNOCK STREET, PARKTOWN, 2193. (4) NEW APPLICATION. (5) 1 X 5 PASSENGERS. (6) THE CONVEYANCE OF TAXI PASSENGERS. (7) AUTHORITY: FROM WITHIN THE MAGISTERIAL DISTRICT OF JOHANNESBURG TO ANY PLACE WITHIN THE BOUNDARIES OF THE REPUBLIC OF SOUTH AFRICA AND TO JOHANNESBURG INTERNATIONAL AIRPORT ON PRE-ARRANGED TRIPS, NO PICK-UP OF PASSENGERS OUTSIDE OF JOHANNESBURG MAGISTERIAL DISTRICT. ON CONDITON THAT THE DRIVER SHALL IN HIS/HER POSSESSION CARRY A VALID PASSENGER LIABILITY INSURANCE.

OP.8258554. (2) MAKGAHLELA MP ID NO 5903105442081. (3) DISTRICT: JOHANNESBURG. POSTAL ADDRESS: P O BOX 652484, BENMORE, BENMORE, 2010. (4) NEW APPLICATION. (5) 1 X 5 PASSENGERS. (6) THE CONVEYANCE OF TAXI PASSENGERS. (7) AUTHORITY: FROM WITHIN THE MAGISTERIAL DISTRICT OF JOHANNESBURG TO ANY PLACE WITHIN THE BOUNDARIES OF THE REPUBLIC OF SOUTH AFRICA AND TO JOHANNESBURG INTERNATIONAL AIRPORT ON PRE-ARRANGED TRIPS, NO PICK-UP OF PASSENGERS OUTSIDE OF JOHANNESBURG MAGISTERIAL DISTRICT. ON CONDITON THAT THE DRIVER SHALL IN HIS/HER POSSESSION CARRY A VALID PASSENGER LIABILITY INSURANCE.

OP.8258555. (2) SEOPELA MR ID NO 5803215332083. (3) DISTRICT: JOHANNESBURG. POSTAL ADDRESS: DON ROD HOUSE NO 77, WYNBERG, 2000. (4) NEW APPLICATION. (5) 1 X 5 PASSENGERS. (6) THE CONVEYANCE OF TAXI PASSENGERS. (7) AUTHORITY: FROM WITHIN THE MAGISTERIAL DISTRICT OF JOHANNESBURG TO ANY PLACE WITHIN THE BOUNDARIES OF THE REPUBLIC OF SOUTH AFRICA AND TO JOHANNESBURG INTERNATIONAL AIRPORT ON PRE-ARRANGED TRIPS, NO PICK-UP OF PASSENGERS OUTSIDE OF JOHANNESBURG MAGISTERIAL DISTRICT. ON CONDITON THAT THE DRIVER SHALL IN HIS/HER POSSESSION CARRY A VALID PASSENGER LIABILITY INSURANCE.

OP.8258556. (2) DLOMO SM ID NO 7301076106082. (3) DISTRICT: JOHANNESBURG. POSTAL ADDRESS: 35 THE DOZEN, HARLEX STREET, JHB, 2001. (4)

NEW APPLICATION. (5) 1 X 5 PASSENGERS. (6) THE CONVEYANCE OF TAXI PASSENGERS. (7) AUTHORITY: FROM WITHIN THE MAGISTERIAL DISTRICT OF JOHANNESBURG TO ANY PLACE WITHIN THE BOUNDARIES OF THE REPUBLIC OF SOUTH AFRICA AND TO JOHANNESBURG INTERNATIONAL AIRPORT ON PRE-ARRANGED TRIPS, NO PICK-UP OF PASSENGERS OUTSIDE OF JOHANNESBURG MAGISTERIAL DISTRICT. ON CONDITION THAT THE DRIVER SHALL IN HIS/HER POSSESSION CARRY A VALID PASSENGER LIABILITY INSURANCE.

OP.8258557. (2) MASHILWANA MP ID NO 6208215644082. (3) DISTRICT: JOHANNESBURG. POSTAL ADDRESS: 2146 ZONE 9, MEADOWLANDS, IKETLO, 1852. (4) NEW APPLICATION. (5) 1 X 5 PASSENGERS. (6) THE CONVEYANCE OF TAXI PASSENGERS. (7) AUTHORITY: FROM WITHIN THE MAGISTERIAL DISTRICT OF JOHANNESBURG TO ANY PLACE WITHIN THE BOUNDARIES OF THE REPUBLIC OF SOUTH AFRICA AND TO JOHANNESBURG INTERNATIONAL AIRPORT ON PRE-ARRANGED TRIPS, NO PICK-UP OF PASSENGERS OUTSIDE OF JOHANNESBURG MAGISTERIAL DISTRICT. ON CONDITION THAT THE DRIVER SHALL IN HIS/HER POSSESSION CARRY A VALID PASSENGER LIABILITY INSURANCE.

OP.8258559. (2) PHASWANE MA ID NO 6309165743088. (3) DISTRICT: JOHANNESBURG. POSTAL ADDRESS: P.O. BOX 453, DRIEFONTEIN, MULDERSDRIFT, 1747. (4) NEW APPLICATION. (5) 1 X 5 PASSENGERS. (6) THE CONVEYANCE OF TAXI PASSENGERS. (7) AUTHORITY: FROM WITHIN THE MAGISTERIAL DISTRICT OF JOHANNESBURG TO ANY PLACE WITHIN THE BOUNDARIES OF THE REPUBLIC OF SOUTH AFRICA AND TO JOHANNESBURG INTERNATIONAL AIRPORT ON PRE-ARRANGED TRIPS, NO PICK-UP OF PASSENGERS OUTSIDE OF JOHANNESBURG MAGISTERIAL DISTRICT. ON CONDITION THAT THE DRIVER SHALL IN HIS/HER POSSESSION CARRY A VALID PASSENGER LIABILITY INSURANCE.

OP.8258560. (2) MANABILE SK ID NO 6706275399083. (3) DISTRICT: JOHANNESBURG. POSTAL ADDRESS: 1377 ZONE 9, SOWETO, JOHANNESBURG, 1852. (4) NEW APPLICATION. (5) 1 X 5 PASSENGERS. (6) THE CONVEYANCE OF TAXI PASSENGERS. (7) AUTHORITY: FROM WITHIN THE MAGISTERIAL DISTRICT OF JOHANNESBURG TO ANY PLACE WITHIN THE BOUNDARIES OF THE REPUBLIC OF SOUTH AFRICA AND TO JOHANNESBURG INTERNATIONAL AIRPORT ON PRE-ARRANGED TRIPS, NO PICK-UP OF PASSENGERS OUTSIDE OF JOHANNESBURG MAGISTERIAL DISTRICT. ON CONDITION THAT THE DRIVER SHALL IN HIS/HER POSSESSION CARRY A VALID PASSENGER LIABILITY INSURANCE.

OP.8258561. (2) MAJABANE LJ ID NO 6402055356085. (3) DISTRICT: JOHANNESBURG. POSTAL ADDRESS: 175 BORDEUX STREET, RANDBURG, JHB, 2194. (4) NEW APPLICATION. (5) 1 X 5 PASSENGERS. (6) THE CONVEYANCE OF TAXI PASSENGERS. (7) AUTHORITY: FROM WITHIN THE MAGISTERIAL DISTRICT OF JOHANNESBURG TO ANY PLACE WITHIN THE BOUNDARIES OF THE REPUBLIC OF SOUTH AFRICA AND TO JOHANNESBURG INTERNATIONAL AIRPORT ON PRE-ARRANGED TRIPS, NO PICK-UP OF PASSENGERS OUTSIDE OF JOHANNESBURG MAGISTERIAL DISTRICT. ON CONDITION THAT THE DRIVER SHALL IN HIS/HER POSSESSION CARRY A VALID PASSENGER LIABILITY INSURANCE.

OP.8258562. (2) MAZIBUKO ME ID NO 4702165311082. (3) DISTRICT: JOHANNESBURG. POSTAL ADDRESS: 5 SCOTT STREET, BELGRAVIA, JHB, 2094. (4) NEW APPLICATION. (5) 1 X 5 PASSENGERS. (6) THE CONVEYANCE OF TAXI PASSENGERS. (7) AUTHORITY: FROM WITHIN THE MAGISTERIAL DISTRICT OF JOHANNESBURG TO ANY PLACE WITHIN THE BOUNDARIES OF THE REPUBLIC OF SOUTH AFRICA AND TO JOHANNESBURG INTERNATIONAL AIRPORT ON PRE-ARRANGED TRIPS, NO PICK-UP OF PASSENGERS OUTSIDE OF JOHANNESBURG MAGISTERIAL DISTRICT. ON CONDITION THAT THE DRIVER SHALL IN HIS/HER POSSESSION CARRY A VALID PASSENGER LIABILITY INSURANCE.

OP.8258563. (2) HARTLEY ME ID NO 6211045173082. (3) DISTRICT: JOHANNESBURG. POSTAL ADDRESS: P.O. BOX 1161, ROSENTEVILLE, JHB, 2093. (4) NEW APPLICATION. (5) 1 X 5 PASSENGERS. (6) THE CONVEYANCE OF TAXI PASSENGERS. (7) AUTHORITY: FROM WITHIN THE MAGISTERIAL DISTRICT OF JOHANNESBURG TO ANY PLACE WITHIN THE BOUNDARIES OF THE REPUBLIC OF SOUTH AFRICA AND TO JOHANNESBURG INTERNATIONAL AIRPORT ON PRE-ARRANGED TRIPS, NO PICK-UP OF PASSENGERS OUTSIDE OF JOHANNESBURG MAGISTERIAL DISTRICT. ON CONDITION THAT THE DRIVER SHALL IN HIS/HER POSSESSION CARRY A VALID PASSENGER LIABILITY INSURANCE.

OP.8258564. (2) NETSHIZWA TJ ID NO 4711155547084. (3) DISTRICT: JOHANNESBURG. POSTAL ADDRESS: P O BOX 1161, ROSENTEVILLE, JOHANNESBURG, 2093. (4) NEW APPLICATION. (5) 1 X 5 PASSENGERS. (6) THE CONVEYANCE OF

TAXI PASSENGERS. (7) AUTHORITY:
FROM WITHIN THE MAGISTERIAL DISTRICT OF JOHANNESBURG TO ANY PLACE
WITHIN THE BOUNDARIES OF THE REPUBLIC OF SOUTH AFRICA AND TO
JOHANNESBURG INTERNATIONAL AIRPORT ON PRE-ARRANGED TRIPS, NO
PICK-UP OF PASSENGERS OUTSIDE OF JOHANNESBURG MAGISTERIAL DISTRICT.
ON CONDITON THAT THE DRIVER SHALL IN HIS/HER POSSESSION CARRY A
VALID PASSENGER LIABILITY INSURANCE.

OP.8258565. (2) SHABALALA M.J. M.J ID NO 5501175652082. (3) DISTRICT:
JOHANNESBURG. POSTAL ADDRESS: 48 MYNHARDT STREET, BIRCHLEIGH NORTH,
KEMPTON PARK, 1618. (4) NEW APPLICATION. (5) 1 X 5 PASSENGERS. (6) THE
CONVEYANCE OF TAXI PASSENGERS. (7) AUTHORITY:
FROM WITHIN THE MAGISTERIAL DISTRICT OF JOHANNESBURG TO ANY PLACE
WITHIN THE BOUNDARIES OF THE REPUBLIC OF SOUTH AFRICA AND TO
JOHANNESBURG INTERNATIONAL AIRPORT ON PRE-ARRANGED TRIPS, NO
PICK-UP OF PASSENGERS OUTSIDE OF JOHANNESBURG MAGISTERIAL DISTRICT.
ON CONDITON THAT THE DRIVER SHALL IN HIS/HER POSSESSION CARRY A
VALID PASSENGER LIABILITY INSURANCE.

OP.8258567. (2) NXUMALO TS ID NO 7302056081089. (3) DISTRICT:
JOHANNESBURG. POSTAL ADDRESS: 46 ALBERT STREET, ROSETTEVILLE, JHB, 2190.
(4) NEW APPLICATION. (5) 1 X 5 PASSENGERS. (6) THE CONVEYANCE OF TAXI
PASSENGERS. (7) AUTHORITY:
FROM WITHIN THE MAGISTERIAL DISTRICT OF JOHANNESBURG TO ANY PLACE
WITHIN THE BOUNDARIES OF THE REPUBLIC OF SOUTH AFRICA AND TO
JOHANNESBURG INTERNATIONAL AIRPORT ON PRE-ARRANGED TRIPS, NO
PICK-UP OF PASSENGERS OUTSIDE OF JOHANNESBURG MAGISTERIAL DISTRICT.
ON CONDITON THAT THE DRIVER SHALL IN HIS/HER POSSESSION CARRY A
VALID PASSENGER LIABILITY INSURANCE.

OP.8258568. (2) APHANE C ID NO 5706075667086. (3) DISTRICT:
JOHANNESBURG. POSTAL ADDRESS: 34 FOURTH AVENUE, ALEXANDRA, 2090. (4) NEW
APPLICATION. (5) 1 X 5 PASSENGERS. (6) THE CONVEYANCE OF TAXI
PASSENGERS. (7) AUTHORITY:
FROM WITHIN THE MAGISTERIAL DISTRICT OF JOHANNESBURG TO ANY PLACE
WITHIN THE BOUNDARIES OF THE REPUBLIC OF SOUTH AFRICA AND TO
JOHANNESBURG INTERNATIONAL AIRPORT ON PRE-ARRANGED TRIPS, NO
PICK-UP OF PASSENGERS OUTSIDE OF JOHANNESBURG MAGISTERIAL DISTRICT.
ON CONDITON THAT THE DRIVER SHALL IN HIS/HER POSSESSION CARRY A
VALID PASSENGER LIABILITY INSURANCE.

OP.8258569. (2) GUMEDE SN ID NO 7406056514088. (3) DISTRICT:
JOHANNESBURG. POSTAL ADDRESS: 78 COLORADO CRT, HONEY YOLK STREET, BEREA
JHB, 2001. (4) NEW APPLICATION. (5) 1 X 5 PASSENGERS. (6) THE CONVEYANCE
OF TAXI PASSENGERS. (7) AUTHORITY:
FROM WITHIN THE MAGISTERIAL DISTRICT OF JOHANNESBURG TO ANY PLACE
WITHIN THE BOUNDARIES OF THE REPUBLIC OF SOUTH AFRICA AND TO
JOHANNESBURG INTERNATIONAL AIRPORT ON PRE-ARRANGED TRIPS, NO
PICK-UP OF PASSENGERS OUTSIDE OF JOHANNESBURG MAGISTERIAL DISTRICT.
ON CONDITON THAT THE DRIVER SHALL IN HIS/HER POSSESSION CARRY A
VALID PASSENGER LIABILITY INSURANCE.

OP.8258572. (2) VILAKAZI MS ID NO 6709265387084. (3) DISTRICT:
JOHANNESBURG. POSTAL ADDRESS: 36 HIGHLANDS ROAD, KISINGTON, KISINGTON,
2094. (4) NEW APPLICATION. (5) 1 X 5 PASSENGERS. (6) THE CONVEYANCE OF
TAXI PASSENGERS. (7) AUTHORITY:
FROM WITHIN THE MAGISTERIAL DISTRICT OF JOHANNESBURG TO ANY PLACE
WITHIN THE BOUNDARIES OF THE REPUBLIC OF SOUTH AFRICA AND TO
JOHANNESBURG INTERNATIONAL AIRPORT ON PRE-ARRANGED TRIPS, NO
PICK-UP OF PASSENGERS OUTSIDE OF JOHANNESBURG MAGISTERIAL DISTRICT.
ON CONDITON THAT THE DRIVER SHALL IN HIS/HER POSSESSION CARRY A
VALID PASSENGER LIABILITY INSURANCE.

OP.8258573. (2) DUMA ZC ID NO 6410035577084. (3) DISTRICT:
JOHANNESBURG. POSTAL ADDRESS: 57 WEBB STREET, 27 TOORAK COURT YEOVILLE,
JHB, 2198. (4) NEW APPLICATION. (5) 1 X 5 PASSENGERS. (6) THE CONVEYANCE
OF TAXI PASSENGERS. (7) AUTHORITY:
FROM WITHIN THE MAGISTERIAL DISTRICT OF JOHANNESBURG TO ANY PLACE
WITHIN THE BOUNDARIES OF THE REPUBLIC OF SOUTH AFRICA AND TO
JOHANNESBURG INTERNATIONAL AIRPORT ON PRE-ARRANGED TRIPS, NO
PICK-UP OF PASSENGERS OUTSIDE OF JOHANNESBURG MAGISTERIAL DISTRICT.
ON CONDITON THAT THE DRIVER SHALL IN HIS/HER POSSESSION CARRY A
VALID PASSENGER LIABILITY INSURANCE.

OP.8258574. (2) SHONGOANE BJ ID NO 5709125501081. (3) DISTRICT:
JOHANNESBURG. POSTAL ADDRESS: PO BOX 13220, MOKOPANE, MOKOPANE, 0646. (4)
NEW APPLICATION. (5) 1 X 5 PASSENGERS. (6) THE CONVEYANCE OF TAXI
PASSENGERS. (7) AUTHORITY:

FROM WITHIN THE MAGISTERIAL DISTRICT OF JOHANNESBURG TO ANY PLACE WITHIN THE BOUNDARIES OF THE REPUBLIC OF SOUTH AFRICA AND TO JOHANNESBURG INTERNATIONAL AIRPORT ON PRE-ARRANGED TRIPS, NO PICK-UP OF PASSENGERS OUTSIDE OF JOHANNESBURG MAGISTERIAL DISTRICT. ON CONDITION THAT THE DRIVER SHALL IN HIS/HER POSSESSION CARRY A VALID PASSENGER LIABILITY INSURANCE.

OP.8258575. (2) MACHETHE MS ID NO 6803235817088. (3) DISTRICT: JOHANNESBURG. POSTAL ADDRESS: 4545 DORFLING, PHOMOLONG, PHOMOLONG, 1689. (4) NEW APPLICATION. (5) 1 X 5 PASSENGERS. (6) THE CONVEYANCE OF TAXI PASSENGERS. (7) AUTHORITY: FROM WITHIN THE MAGISTERIAL DISTRICT OF JOHANNESBURG TO ANY PLACE WITHIN THE BOUNDARIES OF THE REPUBLIC OF SOUTH AFRICA AND TO JOHANNESBURG INTERNATIONAL AIRPORT ON PRE-ARRANGED TRIPS, NO PICK-UP OF PASSENGERS OUTSIDE OF JOHANNESBURG MAGISTERIAL DISTRICT. ON CONDITION THAT THE DRIVER SHALL IN HIS/HER POSSESSION CARRY A VALID PASSENGER LIABILITY INSURANCE.

OP.8258576. (2) MOTEBELE MD ID NO 5610255655087. (3) DISTRICT: JOHANNESBURG. POSTAL ADDRESS: 9537 THIKOZA EXT 2, P O ALBERTON, THOKOZA, 1461. (4) NEW APPLICATION. (5) 1 X 5 PASSENGERS. (6) THE CONVEYANCE OF TAXI PASSENGERS. (7) AUTHORITY: FROM WITHIN THE MAGISTERIAL DISTRICT OF JOHANNESBURG TO ANY PLACE WITHIN THE BOUNDARIES OF THE REPUBLIC OF SOUTH AFRICA AND TO JOHANNESBURG INTERNATIONAL AIRPORT ON PRE-ARRANGED TRIPS, NO PICK-UP OF PASSENGERS OUTSIDE OF JOHANNESBURG MAGISTERIAL DISTRICT. ON CONDITION THAT THE DRIVER SHALL IN HIS/HER POSSESSION CARRY A VALID PASSENGER LIABILITY INSURANCE.

OP.8258577. (2) MOKHARE LS ID NO 4812035238082. (3) DISTRICT: JOHANNESBURG. POSTAL ADDRESS: BOX 237, SOSHANGUVE BLOCK G, SOSHANGUVE, 0164. (4) NEW APPLICATION. (5) 1 X 5 PASSENGERS. (6) THE CONVEYANCE OF TAXI PASSENGERS. (7) AUTHORITY: FROM WITHIN THE MAGISTERIAL DISTRICT OF JOHANNESBURG TO ANY PLACE WITHIN THE BOUNDARIES OF THE REPUBLIC OF SOUTH AFRICA AND TO JOHANNESBURG INTERNATIONAL AIRPORT ON PRE-ARRANGED TRIPS, NO PICK-UP OF PASSENGERS OUTSIDE OF JOHANNESBURG MAGISTERIAL DISTRICT. ON CONDITION THAT THE DRIVER SHALL IN HIS/HER POSSESSION CARRY A VALID PASSENGER LIABILITY INSURANCE.

OP.8258578. (2) THEKA MV ID NO 6412265404088. (3) DISTRICT: JOHANNESBURG. POSTAL ADDRESS: 334 DIKOTSI STREET, TLADI, KWA-XUMA, 1868. (4) NEW APPLICATION. (5) 1 X 5 PASSENGERS. (6) THE CONVEYANCE OF TAXI PASSENGERS. (7) AUTHORITY: FROM WITHIN THE MAGISTERIAL DISTRICT OF JOHANNESBURG TO ANY PLACE WITHIN THE BOUNDARIES OF THE REPUBLIC OF SOUTH AFRICA AND TO JOHANNESBURG INTERNATIONAL AIRPORT ON PRE-ARRANGED TRIPS, NO PICK-UP OF PASSENGERS OUTSIDE OF JOHANNESBURG MAGISTERIAL DISTRICT. ON CONDITION THAT THE DRIVER SHALL IN HIS/HER POSSESSION CARRY A VALID PASSENGER LIABILITY INSURANCE.

OP.8258579. (2) MASHABELA MV ID NO 6604265386089. POSTAL ADDRESS: P.O. BOX 93472, YEOVILLE, 2143

OP.8258580. (2) MNISI HM ID NO 6208155504080. (3) DISTRICT: JOHANNESBURG. POSTAL ADDRESS: 1208 THEKWANE CRESCENT, EXTENSION 1, EBONY PARK, 1685. (4) NEW APPLICATION. (5) 1 X 5 PASSENGERS. (6) THE CONVEYANCE OF TAXI PASSENGERS. (7) AUTHORITY: FROM WITHIN THE MAGISTERIAL DISTRICT OF JOHANNESBURG TO ANY PLACE WITHIN THE BOUNDARIES OF THE REPUBLIC OF SOUTH AFRICA AND TO JOHANNESBURG INTERNATIONAL AIRPORT ON PRE-ARRANGED TRIPS, NO PICK-UP OF PASSENGERS OUTSIDE OF JOHANNESBURG MAGISTERIAL DISTRICT. ON CONDITION THAT THE DRIVER SHALL IN HIS/HER POSSESSION CARRY A VALID PASSENGER LIABILITY INSURANCE.

OP.8258581. (2) KUMALO DJ ID NO 4802175183081. (3) DISTRICT: JOHANNESBURG. POSTAL ADDRESS: NAPAK FLAT ROOM 26, SMALL STREET, JOHANNESBURG, 2001. (4) NEW APPLICATION. (5) 1 X 5 PASSENGERS. (6) THE CONVEYANCE OF TAXI PASSENGERS. (7) AUTHORITY: FROM WITHIN THE MAGISTERIAL DISTRICT OF JOHANNESBURG TO ANY PLACE WITHIN THE BOUNDARIES OF THE REPUBLIC OF SOUTH AFRICA AND TO JOHANNESBURG INTERNATIONAL AIRPORT ON PRE-ARRANGED TRIPS, NO PICK-UP OF PASSENGERS OUTSIDE OF JOHANNESBURG MAGISTERIAL DISTRICT. ON CONDITION THAT THE DRIVER SHALL IN HIS/HER POSSESSION CARRY A VALID PASSENGER LIABILITY INSURANCE.

OP.8258582. (2) MOSIA EM ID NO 5005065329082. (3) DISTRICT: JOHANNESBURG. POSTAL ADDRESS: 7942 A, ZONE 6, DIEPKLOOF, 1864. (4) NEW

APPLICATION. (5) 1 X 5 PASSENGERS. (6) THE CONVEYANCE OF TAXI PASSENGERS. (7) AUTHORITY: FROM WITHIN THE MAGISTERIAL DISTRICT OF JOHANNESBURG TO ANY PLACE WITHIN THE BOUNDARIES OF THE REPUBLIC OF SOUTH AFRICA AND TO JOHANNESBURG INTERNATIONAL AIRPORT ON PRE-ARRANGED TRIPS, NO PICK-UP OF PASSENGERS OUTSIDE OF JOHANNESBURG MAGISTERIAL DISTRICT. ON CONDITON THAT THE DRIVER SHALL IN HIS/HER POSSESSION CARRY A VALID PASSENGER LIABILITY INSURANCE.

OP.8258583. (2) DINCOANE BM ID NO 6104295510089. (3) DISTRICT: JOHANNESBURG. POSTAL ADDRESS: 68-17TH AVENUE, ALEXANDRA, JHB, 2090. (4) NEW APPLICATION. (5) 1 X 5 PASSENGERS. (6) THE CONVEYANCE OF TAXI PASSENGERS. (7) AUTHORITY: FROM WITHIN THE MAGISTERIAL DISTRICT OF JOHANNESBURG TO ANY PLACE WITHIN THE BOUNDARIES OF THE REPUBLIC OF SOUTH AFRICA AND TO JOHANNESBURG INTERNATIONAL AIRPORT ON PRE-ARRANGED TRIPS, NO PICK-UP OF PASSENGERS OUTSIDE OF JOHANNESBURG MAGISTERIAL DISTRICT. ON CONDITON THAT THE DRIVER SHALL IN HIS/HER POSSESSION CARRY A VALID PASSENGER LIABILITY INSURANCE.

OP.8258584. (2) HLONGWANE H T HT ID NO 6011045734085. (3) DISTRICT: JOHANNESBURG. POSTAL ADDRESS: 49 JORRISSON STR, BRAAMFONTEIN, JHB, 2000. (4) NEW APPLICATION. (5) 1 X 5 PASSENGERS. (6) THE CONVEYANCE OF TAXI PASSENGERS. (7) AUTHORITY: FROM WITHIN THE MAGISTERIAL DISTRICT OF JOHANNESBURG TO ANY PLACE WITHIN THE BOUNDARIES OF THE REPUBLIC OF SOUTH AFRICA AND TO JOHANNESBURG INTERNATIONAL AIRPORT ON PRE-ARRANGED TRIPS, NO PICK-UP OF PASSENGERS OUTSIDE OF JOHANNESBURG MAGISTERIAL DISTRICT. ON CONDITON THAT THE DRIVER SHALL IN HIS/HER POSSESSION CARRY A VALID PASSENGER LIABILITY INSURANCE.

OP.8258585. (2) MLOTSHWA NF ID NO 7001066023087. (3) DISTRICT: JOHANNESBURG. POSTAL ADDRESS: 106 HIGH RISE, PRIMROSE, BEREA JHB, 2198. (4) NEW APPLICATION. (5) 1 X 5 PASSENGERS. (6) THE CONVEYANCE OF TAXI PASSENGERS. (7) AUTHORITY: FROM WITHIN THE MAGISTERIAL DISTRICT OF JOHANNESBURG TO ANY PLACE WITHIN THE BOUNDARIES OF THE REPUBLIC OF SOUTH AFRICA AND TO JOHANNESBURG INTERNATIONAL AIRPORT ON PRE-ARRANGED TRIPS, NO PICK-UP OF PASSENGERS OUTSIDE OF JOHANNESBURG MAGISTERIAL DISTRICT. ON CONDITON THAT THE DRIVER SHALL IN HIS/HER POSSESSION CARRY A VALID PASSENGER LIABILITY INSURANCE.

OP.8258587. (2) BAPELA MJ ID NO 4804035233080. (3) DISTRICT: JOHANNESBURG. POSTAL ADDRESS: 88 14 AVE, ALEXANDRA, JHB, 2001. (4) NEW APPLICATION. (5) 1 X 5 PASSENGERS. (6) THE CONVEYANCE OF TAXI PASSENGERS. (7) AUTHORITY: FROM WITHIN THE MAGISTERIAL DISTRICT OF JOHANNESBURG TO ANY PLACE WITHIN THE BOUNDARIES OF THE REPUBLIC OF SOUTH AFRICA AND TO JOHANNESBURG INTERNATIONAL AIRPORT ON PRE-ARRANGED TRIPS, NO PICK-UP OF PASSENGERS OUTSIDE OF JOHANNESBURG MAGISTERIAL DISTRICT. ON CONDITON THAT THE DRIVER SHALL IN HIS/HER POSSESSION CARRY A VALID PASSENGER LIABILITY INSURANCE.

OP.8258592. (2) LETSHOLO KA ID NO 7109130877089. (3) DISTRICT: JOHANNESBURG. POSTAL ADDRESS: 16 SITA AVE HELDERKRUIN GARDEN, WILROPARK, ROODEPOORT, 1724. (4) NEW APPLICATION. (5) 1 X 5 PASSENGERS. (6) THE CONVEYANCE OF TAXI PASSENGERS. (7) AUTHORITY: FROM WITHIN THE MAGISTERIAL DISTRICT OF JOHANNESBURG TO ANY PLACE WITHIN THE BOUNDARIES OF THE REPUBLIC OF SOUTH AFRICA AND TO JOHANNESBURG INTERNATIONAL AIRPORT ON PRE-ARRANGED TRIPS, NO PICK-UP OF PASSENGERS OUTSIDE OF JOHANNESBURG MAGISTERIAL DISTRICT. ON CONDITON THAT THE DRIVER SHALL IN HIS/HER POSSESSION CARRY A VALID PASSENGER LIABILITY INSURANCE.

OP.8258601. (2) MORRENO B ID NO 6801295661081. (3) DISTRICT: JOHANNESBURG. POSTAL ADDRESS: P.O. BOX 4377, CRESTA, JHB, 2118. (4) NEW APPLICATION. (5) 1 X 5 PASSENGERS. (6) THE CONVEYANCE OF TAXI PASSENGERS. (7) AUTHORITY: FROM WITHIN THE MAGISTERIAL DISTRICT OF JOHANNESBURG TO ANY PLACE WITHIN THE BOUNDARIES OF THE REPUBLIC OF SOUTH AFRICA AND TO JOHANNESBURG INTERNATIONAL AIRPORT ON PRE-ARRANGED TRIPS, NO PICK-UP OF PASSENGERS OUTSIDE OF JOHANNESBURG MAGISTERIAL DISTRICT. ON CONDITON THAT THE DRIVER SHALL IN HIS/HER POSSESSION CARRY A VALID PASSENGER LIABILITY INSURANCE.

OP.8258602. (2) TSHOMELA PZ ID NO 5805255791086. (3) DISTRICT: JOHANNESBURG. POSTAL ADDRESS: 305 HANCOCK STREET, JOUBERT PARK, JHB, 2001. (4) NEW APPLICATION. (5) 1 X 5 PASSENGERS. (6) THE CONVEYANCE OF

TAXI PASSENGERS. (7) AUTHORITY:
FROM WITHIN THE MAGISTERIAL DISTRICT OF JOHANNESBURG TO ANY PLACE
WITHIN THE BOUNDARIES OF THE REPUBLIC OF SOUTH AFRICA AND TO
JOHANNESBURG INTERNATIONAL AIRPORT ON PRE-ARRANGED TRIPS, NO
PICK-UP OF PASSENGERS OUTSIDE OF JOHANNESBURG MAGISTERIAL DISTRICT.
ON CONDITON THAT THE DRIVER SHALL IN HIS/HER POSSESSION CARRY A
VALID PASSENGER LIABILITY INSURANCE.

OP.8258606. (2) CHAUKE LM ID NO 6404145441083. (3) DISTRICT:
JOHANNESBURG. POSTAL ADDRESS: 3770 CHIAWELA, P.O. CHIAWELA, SOWETO, 1818.
(4) NEW APPLICATION. (5) 1 X 5 PASSENGERS. (6) THE CONVEYANCE OF TAXI
PASSENGERS. (7) AUTHORITY:
FROM WITHIN THE MAGISTERIAL DISTRICT OF JOHANNESBURG TO ANY PLACE
WITHIN THE BOUNDARIES OF THE REPUBLIC OF SOUTH AFRICA AND TO
JOHANNESBURG INTERNATIONAL AIRPORT ON PRE-ARRANGED TRIPS, NO
PICK-UP OF PASSENGERS OUTSIDE OF JOHANNESBURG MAGISTERIAL DISTRICT.
ON CONDITON THAT THE DRIVER SHALL IN HIS/HER POSSESSION CARRY A
VALID PASSENGER LIABILITY INSURANCE.

OP.8258607. (2) SIMANGO KS ID NO 7002036512084. (3) DISTRICT:
JOHANNESBURG. POSTAL ADDRESS: NO.5 EASTBANK AVENUE, ALEXANDRA, JHB, 2012.
(4) NEW APPLICATION. (5) 1 X 5 PASSENGERS. (6) THE CONVEYANCE OF TAXI
PASSENGERS. (7) AUTHORITY:
FROM WITHIN THE MAGISTERIAL DISTRICT OF JOHANNESBURG TO ANY PLACE
WITHIN THE BOUNDARIES OF THE REPUBLIC OF SOUTH AFRICA AND TO
JOHANNESBURG INTERNATIONAL AIRPORT ON PRE-ARRANGED TRIPS, NO
PICK-UP OF PASSENGERS OUTSIDE OF JOHANNESBURG MAGISTERIAL DISTRICT.
ON CONDITON THAT THE DRIVER SHALL IN HIS/HER POSSESSION CARRY A
VALID PASSENGER LIABILITY INSURANCE.

OP.8258608. (2) SIMELANE MA ID NO 5304055430087. (3) DISTRICT:
JOHANNESBURG. POSTAL ADDRESS: 433 COMMISSIONER STR, FAIRVIEW, JHB, 0000.
(4) NEW APPLICATION. (5) 1 X 4 PASSENGERS. (6) THE CONVEYANCE OF TAXI
PASSENGERS. (7) AUTHORITY:
FROM WITHIN THE MAGISTERIAL DISTRICT OF JOHANNESBURG TO ANY PLACE
WITHIN THE BOUNDARIES OF THE REPUBLIC OF SOUTH AFRICA AND TO
JOHANNESBURG INTERNATIONAL AIRPORT ON PRE-ARRANGED TRIPS, NO
PICK-UP OF PASSENGERS OUTSIDE OF JOHANNESBURG MAGISTERIAL DISTRICT.
ON CONDITON THAT THE DRIVER SHALL IN HIS/HER POSSESSION CARRY A
VALID PASSENGER LIABILITY INSURANCE.

OP.8258609. (2) ZULU DL ID NO 7211175450085. (3) DISTRICT:
JOHANNESBURG. POSTAL ADDRESS: BLOCK 1 ROOM 247, WOLHUTERSTREET,
JEPPESTOWN, 2094. (4) NEW APPLICATION. (5) 1 X 5 PASSENGERS. (6) THE
CONVEYANCE OF TAXI PASSENGERS. (7) AUTHORITY:
FROM WITHIN THE MAGISTERIAL DISTRICT OF JOHANNESBURG TO ANY PLACE
WITHIN THE BOUNDARIES OF THE REPUBLIC OF SOUTH AFRICA AND TO
JOHANNESBURG INTERNATIONAL AIRPORT ON PRE-ARRANGED TRIPS, NO
PICK-UP OF PASSENGERS OUTSIDE OF JOHANNESBURG MAGISTERIAL DISTRICT.
ON CONDITON THAT THE DRIVER SHALL IN HIS/HER POSSESSION CARRY A
VALID PASSENGER LIABILITY INSURANCE.

OP.8258611. (2) BAKANA MD ID NO 4111045095081. (3) DISTRICT:
JOHANNESBURG. POSTAL ADDRESS: 433 COMMISSIONER STR, FAIRVIEW, 0000. (4)
NEW APPLICATION. (5) 1 X 5 PASSENGERS. (6) THE CONVEYANCE OF TAXI
PASSENGERS. (7) AUTHORITY:
FROM WITHIN THE MAGISTERIAL DISTRICT OF JOHANNESBURG TO ANY PLACE
WITHIN THE BOUNDARIES OF THE REPUBLIC OF SOUTH AFRICA AND TO
JOHANNESBURG INTERNATIONAL AIRPORT ON PRE-ARRANGED TRIPS, NO
PICK-UP OF PASSENGERS OUTSIDE OF JOHANNESBURG MAGISTERIAL DISTRICT.
ON CONDITON THAT THE DRIVER SHALL IN HIS/HER POSSESSION CARRY A
VALID PASSENGER LIABILITY INSURANCE.

OP.8258613. (2) BAKANA MD ID NO 4111045095081. (3) DISTRICT:
JOHANNESBURG. POSTAL ADDRESS: 433 COMMISSIONER STR, FAIRVIEW, 0000. (4)
NEW APPLICATION. (5) 1 X 5 PASSENGERS. (6) THE CONVEYANCE OF TAXI
PASSENGERS. (7) AUTHORITY:
FROM WITHIN THE MAGISTERIAL DISTRICT OF JOHANNESBURG TO ANY PLACE
WITHIN THE BOUNDARIES OF THE REPUBLIC OF SOUTH AFRICA AND TO
JOHANNESBURG INTERNATIONAL AIRPORT ON PRE-ARRANGED TRIPS, NO
PICK-UP OF PASSENGERS OUTSIDE OF JOHANNESBURG MAGISTERIAL DISTRICT.
ON CONDITON THAT THE DRIVER SHALL IN HIS/HER POSSESSION CARRY A
VALID PASSENGER LIABILITY INSURANCE.

OP.8258615. (2) NEBALAMA KE ID NO 6002035796085. (3) DISTRICT:
JOHANNESBURG. POSTAL ADDRESS: 238 MAKHAYA STREET, PROTEA NORTH, TSHIAWELLO
SOWETO, 1818. (4) NEW APPLICATION. (5) 1 X 5 PASSENGERS. (6) THE
CONVEYANCE OF TAXI PASSENGERS. (7) AUTHORITY:

FROM WITHIN THE MAGISTERIAL DISTRICT OF JOHANNESBURG TO ANY PLACE WITHIN THE BOUNDARIES OF THE REPUBLIC OF SOUTH AFRICA AND TO JOHANNESBURG INTERNATIONAL AIRPORT ON PRE-ARRANGED TRIPS, NO PICK-UP OF PASSENGERS OUTSIDE OF JOHANNESBURG MAGISTERIAL DISTRICT. ON CONDITION THAT THE DRIVER SHALL IN HIS/HER POSSESSION CARRY A VALID PASSENGER LIABILITY INSURANCE.

OP.8258617. (2) NKABINDE CM ID NO 6112155581082. (3) DISTRICT: JOHANNESBURG. POSTAL ADDRESS: 2917B ZOLAL, PO KWA-XUMA, SOWETO, 1868. (4) NEW APPLICATION. (5) 1 X 5 PASSENGERS. (6) THE CONVEYANCE OF TAXI PASSENGERS. (7) AUTHORITY: FROM WITHIN THE MAGISTERIAL DISTRICT OF JOHANNESBURG TO ANY PLACE WITHIN THE BOUNDARIES OF THE REPUBLIC OF SOUTH AFRICA AND TO JOHANNESBURG INTERNATIONAL AIRPORT ON PRE-ARRANGED TRIPS, NO PICK-UP OF PASSENGERS OUTSIDE OF JOHANNESBURG MAGISTERIAL DISTRICT. ON CONDITION THAT THE DRIVER SHALL IN HIS/HER POSSESSION CARRY A VALID PASSENGER LIABILITY INSURANCE.

OP.8258619. (2) RADEBE TJ ID NO 6512025299080. (3) DISTRICT: JOHANNESBURG. POSTAL ADDRESS: 11081 ORLANDO WEST, NKADIMENG STREET, SOWETO, 1804. (4) NEW APPLICATION. (5) 1 X 15 PASSENGERS. (6) THE CONVEYANCE OF TAXI PASSENGERS. (7) AUTHORITY: FROM WITHIN THE MAGISTERIAL DISTRICT OF JOHANNESBURG TO ANY PLACE WITHIN THE BOUNDARIES OF THE REPUBLIC OF SOUTH AFRICA AND TO JOHANNESBURG INTERNATIONAL AIRPORT ON PRE-ARRANGED TRIPS, NO PICK-UP OF PASSENGERS OUTSIDE OF JOHANNESBURG MAGISTERIAL DISTRICT. ON CONDITION THAT THE DRIVER SHALL IN HIS/HER POSSESSION CARRY A VALID PASSENGER LIABILITY INSURANCE.

OP.8258621. (2) MAJEKE AJ ID NO 5908055400088. (3) DISTRICT: JOHANNESBURG. POSTAL ADDRESS: BOX 2075, HONEYDEW, JHB, 2040. (4) NEW APPLICATION. (5) 1 X 5 PASSENGERS. (6) THE CONVEYANCE OF TAXI PASSENGERS. (7) AUTHORITY: FROM WITHIN THE MAGISTERIAL DISTRICT OF JOHANNESBURG TO ANY PLACE WITHIN THE BOUNDARIES OF THE REPUBLIC OF SOUTH AFRICA AND TO JOHANNESBURG INTERNATIONAL AIRPORT ON PRE-ARRANGED TRIPS, NO PICK-UP OF PASSENGERS OUTSIDE OF JOHANNESBURG MAGISTERIAL DISTRICT. ON CONDITION THAT THE DRIVER SHALL IN HIS/HER POSSESSION CARRY A VALID PASSENGER LIABILITY INSURANCE.

OP.8258623. (2) MAGWAZA T ID NO 7007125482081. (3) DISTRICT: JOHANNESBURG. POSTAL ADDRESS: PO BOX 1161, ROSETTENVILLE, JHB, 2193. (4) NEW APPLICATION. (5) 1 X 5 PASSENGERS. (6) THE CONVEYANCE OF TAXI PASSENGERS. (7) AUTHORITY: FROM WITHIN THE MAGISTERIAL DISTRICT OF JOHANNESBURG TO ANY PLACE WITHIN THE BOUNDARIES OF THE REPUBLIC OF SOUTH AFRICA AND TO JOHANNESBURG INTERNATIONAL AIRPORT ON PRE-ARRANGED TRIPS, NO PICK-UP OF PASSENGERS OUTSIDE OF JOHANNESBURG MAGISTERIAL DISTRICT. ON CONDITION THAT THE DRIVER SHALL IN HIS/HER POSSESSION CARRY A VALID PASSENGER LIABILITY INSURANCE.

OP.8258625. (2) MBOMBI US ID NO 6001165688088. (3) DISTRICT: JOHANNESBURG. POSTAL ADDRESS: 81 A UNIE STR, LYTTTELTON, 0140. (4) NEW APPLICATION. (5) 1 X 5 PASSENGERS. (6) THE CONVEYANCE OF TAXI PASSENGERS. (7) AUTHORITY: FROM WITHIN THE MAGISTERIAL DISTRICT OF JOHANNESBURG TO ANY PLACE WITHIN THE BOUNDARIES OF THE REPUBLIC OF SOUTH AFRICA AND TO JOHANNESBURG INTERNATIONAL AIRPORT ON PRE-ARRANGED TRIPS, NO PICK-UP OF PASSENGERS OUTSIDE OF JOHANNESBURG MAGISTERIAL DISTRICT. ON CONDITION THAT THE DRIVER SHALL IN HIS/HER POSSESSION CARRY A VALID PASSENGER LIABILITY INSURANCE.

OP.8258626. (2) MBATHA ZD ID NO 6103170339085. (3) DISTRICT: JOHANNESBURG. POSTAL ADDRESS: RSA CENTRE 13TH FLOOR, JORRISON -MELLEST, JHB, 2003. (4) NEW APPLICATION. (5) 1 X 5 PASSENGERS. (6) THE CONVEYANCE OF TAXI PASSENGERS. (7) AUTHORITY: FROM WITHIN THE MAGISTERIAL DISTRICT OF JOHANNESBURG TO ANY PLACE WITHIN THE BOUNDARIES OF THE REPUBLIC OF SOUTH AFRICA AND TO JOHANNESBURG INTERNATIONAL AIRPORT ON PRE-ARRANGED TRIPS, NO PICK-UP OF PASSENGERS OUTSIDE OF JOHANNESBURG MAGISTERIAL DISTRICT. ON CONDITION THAT THE DRIVER SHALL IN HIS/HER POSSESSION CARRY A VALID PASSENGER LIABILITY INSURANCE.

OP.8258627. (2) MONYETSI MSS ID NO 6802105727088. (3) DISTRICT: JOHANNESBURG. POSTAL ADDRESS: 108 EMPEYENI DORIS, CNR YORK STR, BEREA, 2198. (4) NEW APPLICATION. (5) 1 X 5 PASSENGERS. (6) THE CONVEYANCE OF TAXI PASSENGERS. (7) AUTHORITY: FROM WITHIN THE MAGISTERIAL DISTRICT OF JOHANNESBURG TO ANY PLACE

WITHIN THE BOUNDARIES OF THE REPUBLIC OF SOUTH AFRICA AND TO JOHANNESBURG INTERNATIONAL AIRPORT ON PRE-ARRANGED TRIPS, NO PICK-UP OF PASSENGERS OUTSIDE OF JOHANNESBURG MAGISTERIAL DISTRICT. ON CONDITON THAT THE DRIVER SHALL IN HIS/HER POSSESSION CARRY A VALID PASSENGER LIABILITY INSURANCE.

OP.8258628. (2) NDHLOVU PV ID NO 6201025130087. (3) DISTRICT: JOHANNESBURG. POSTAL ADDRESS: 42VAN DER MERVE SEM, FLAT NO 905, HILLBROW JHB, 2001. (4) NEW APPLICATION. (5) 1 X 5 PASSENGERS. (6) THE CONVEYANCE OF TAXI PASSENGERS. (7) AUTHORITY: FROM WITHIN THE MAGISTERIAL DISTRICT OF JOHANNESBURG TO ANY PLACE WITHIN THE BOUNDARIES OF THE REPUBLIC OF SOUTH AFRICA AND TO JOHANNESBURG INTERNATIONAL AIRPORT ON PRE-ARRANGED TRIPS, NO PICK-UP OF PASSENGERS OUTSIDE OF JOHANNESBURG MAGISTERIAL DISTRICT. ON CONDITON THAT THE DRIVER SHALL IN HIS/HER POSSESSION CARRY A VALID PASSENGER LIABILITY INSURANCE.

OP.8258629. (2) SIWELANE MS ID NO 6412215464083. (3) DISTRICT: JOHANNESBURG. POSTAL ADDRESS: PO BOX 3804, NEWVILLE, JHB, 2125. (4) NEW APPLICATION. (5) 1 X 5 PASSENGERS. (6) THE CONVEYANCE OF TAXI PASSENGERS. (7) AUTHORITY: FROM WITHIN THE MAGISTERIAL DISTRICT OF JOHANNESBURG TO ANY PLACE WITHIN THE BOUNDARIES OF THE REPUBLIC OF SOUTH AFRICA AND TO JOHANNESBURG INTERNATIONAL AIRPORT ON PRE-ARRANGED TRIPS, NO PICK-UP OF PASSENGERS OUTSIDE OF JOHANNESBURG MAGISTERIAL DISTRICT. ON CONDITON THAT THE DRIVER SHALL IN HIS/HER POSSESSION CARRY A VALID PASSENGER LIABILITY INSURANCE.

OP.8258630. (2) DEMBE M J MJ ID NO 5211270538083. (3) DISTRICT: JOHANNESBURG. POSTAL ADDRESS: P.O.BOX 3804, RANDBURG, RANDBURG, 2125. (4) NEW APPLICATION. (5) 1 X 5 PASSENGERS. (6) THE CONVEYANCE OF TAXI PASSENGERS. (7) AUTHORITY: FROM WITHIN THE MAGISTERIAL DISTRICT OF JOHANNESBURG TO ANY PLACE WITHIN THE BOUNDARIES OF THE REPUBLIC OF SOUTH AFRICA AND TO JOHANNESBURG INTERNATIONAL AIRPORT ON PRE-ARRANGED TRIPS, NO PICK-UP OF PASSENGERS OUTSIDE OF JOHANNESBURG MAGISTERIAL DISTRICT. ON CONDITON THAT THE DRIVER SHALL IN HIS/HER POSSESSION CARRY A VALID PASSENGER LIABILITY INSURANCE.

OP.8258631. (2) SEMA LJ ID NO 6809165528082. (3) DISTRICT: JOHANNESBURG. POSTAL ADDRESS: NO 41 DEBI RD, BETRAMS, JHB, 2001. (4) NEW APPLICATION. (5) 1 X 5 PASSENGERS. (6) THE CONVEYANCE OF TAXI PASSENGERS. (7) AUTHORITY: FROM WITHIN THE MAGISTERIAL DISTRICT OF JOHANNESBURG TO ANY PLACE WITHIN THE BOUNDARIES OF THE REPUBLIC OF SOUTH AFRICA AND TO JOHANNESBURG INTERNATIONAL AIRPORT ON PRE-ARRANGED TRIPS, NO PICK-UP OF PASSENGERS OUTSIDE OF JOHANNESBURG MAGISTERIAL DISTRICT. ON CONDITON THAT THE DRIVER SHALL IN HIS/HER POSSESSION CARRY A VALID PASSENGER LIABILITY INSURANCE.

OP.8258632. (2) DEMBE M J MJ ID NO 5211270538083. (3) DISTRICT: JOHANNESBURG. POSTAL ADDRESS: P.O.BOX 3804, RANDBURG, RANDBURG, 2125. (4) NEW APPLICATION. (5) 1 X 5 PASSENGERS. (6) THE CONVEYANCE OF TAXI PASSENGERS. (7) AUTHORITY: FROM WITHIN THE MAGISTERIAL DISTRICT OF JOHANNESBURG TO ANY PLACE WITHIN THE BOUNDARIES OF THE REPUBLIC OF SOUTH AFRICA AND TO JOHANNESBURG INTERNATIONAL AIRPORT ON PRE-ARRANGED TRIPS, NO PICK-UP OF PASSENGERS OUTSIDE OF JOHANNESBURG MAGISTERIAL DISTRICT. ON CONDITON THAT THE DRIVER SHALL IN HIS/HER POSSESSION CARRY A VALID PASSENGER LIABILITY INSURANCE.

OP.8258633. (2) MDLULI FJ ID NO 5203065596087. (3) DISTRICT: JOHANNESBURG. POSTAL ADDRESS: 0000. (4) NEW APPLICATION. (5) 1 X 5 PASSENGERS. (6) THE CONVEYANCE OF TAXI PASSENGERS. (7) AUTHORITY: FROM WITHIN THE MAGISTERIAL DISTRICT OF JOHANNESBURG TO ANY PLACE WITHIN THE BOUNDARIES OF THE REPUBLIC OF SOUTH AFRICA AND TO JOHANNESBURG INTERNATIONAL AIRPORT ON PRE-ARRANGED TRIPS, NO PICK-UP OF PASSENGERS OUTSIDE OF JOHANNESBURG MAGISTERIAL DISTRICT. ON CONDITON THAT THE DRIVER SHALL IN HIS/HER POSSESSION CARRY A VALID PASSENGER LIABILITY INSURANCE.

OP.8258634. (2) DEMBE D ID NO 5203015371086. (3) DISTRICT: JOHANNESBURG. POSTAL ADDRESS: P O BOX 1147, RANDBURG, 1748. (4) NEW APPLICATION. (5) 1 X 5 PASSENGERS. (6) THE CONVEYANCE OF TAXI PASSENGERS. (7) AUTHORITY: FROM WITHIN THE MAGISTERIAL DISTRICT OF JOHANNESBURG TO ANY PLACE WITHIN THE BOUNDARIES OF THE REPUBLIC OF SOUTH AFRICA AND TO JOHANNESBURG INTERNATIONAL AIRPORT ON PRE-ARRANGED TRIPS, NO

PICK-UP OF PASSENGERS OUTSIDE OF JOHANNESBURG MAGISTERIAL DISTRICT. ON CONDITON THAT THE DRIVER SHALL IN HIS/HER POSSESSION CARRY A VALID PASSENGER LIABILITY INSURANCE.

OP.8258636. (2) DEMBE D ID NO 5203015371086. (3) DISTRICT: JOHANNESBURG. POSTAL ADDRESS: P O BOX 1147, RANDBURG, 1748. (4) NEW APPLICATION. (5) 1 X 5 PASSENGERS. (6) THE CONVEYANCE OF TAXI PASSENGERS. (7) AUTHORITY: FROM WITHIN THE MAGISTERIAL DISTRICT OF JOHANNESBURG TO ANY PLACE WITHIN THE BOUNDARIES OF THE REPUBLIC OF SOUTH AFRICA AND TO JOHANNESBURG INTERNATIONAL AIRPORT ON PRE-ARRANGED TRIPS, NO PICK-UP OF PASSENGERS OUTSIDE OF JOHANNESBURG MAGISTERIAL DISTRICT. ON CONDITON THAT THE DRIVER SHALL IN HIS/HER POSSESSION CARRY A VALID PASSENGER LIABILITY INSURANCE.

OP.8258637. (2) NENE VPA ID NO 7008125654083. (3) DISTRICT: JOHANNESBURG. POSTAL ADDRESS: 32 A BOOM STR, BELGRAVIA, JHB, 2094. (4) NEW APPLICATION. (5) 1 X 5 PASSENGERS. (6) THE CONVEYANCE OF TAXI PASSENGERS. (7) AUTHORITY: FROM WITHIN THE MAGISTERIAL DISTRICT OF JOHANNESBURG TO ANY PLACE WITHIN THE BOUNDARIES OF THE REPUBLIC OF SOUTH AFRICA AND TO JOHANNESBURG INTERNATIONAL AIRPORT ON PRE-ARRANGED TRIPS, NO PICK-UP OF PASSENGERS OUTSIDE OF JOHANNESBURG MAGISTERIAL DISTRICT. ON CONDITON THAT THE DRIVER SHALL IN HIS/HER POSSESSION CARRY A VALID PASSENGER LIABILITY INSURANCE.

OP.8258638. (2) MCHUNU KP ID NO 6807085470088. (3) DISTRICT: JOHANNESBURG. POSTAL ADDRESS: 1689A EMNDENI SOUTH, P.O. KWAXUMA, SOWETO, 1868. (4) NEW APPLICATION. (5) 1 X 5 PASSENGERS. (6) THE CONVEYANCE OF TAXI PASSENGERS. (7) AUTHORITY: FROM WITHIN THE MAGISTERIAL DISTRICT OF JOHANNESBURG TO ANY PLACE WITHIN THE BOUNDARIES OF THE REPUBLIC OF SOUTH AFRICA AND TO JOHANNESBURG INTERNATIONAL AIRPORT ON PRE-ARRANGED TRIPS, NO PICK-UP OF PASSENGERS OUTSIDE OF JOHANNESBURG MAGISTERIAL DISTRICT. ON CONDITON THAT THE DRIVER SHALL IN HIS/HER POSSESSION CARRY A VALID PASSENGER LIABILITY INSURANCE.

OP.8258639. (2) HLONGWANE A P AP ID NO 7606225528089. (3) DISTRICT: JOHANNESBURG. POSTAL ADDRESS: 526 DLAMINI 1, CHIAWELO, CHIAWELO, 1818. (4) NEW APPLICATION. (5) 1 X 5 PASSENGERS. (6) THE CONVEYANCE OF TAXI PASSENGERS. (7) AUTHORITY: FROM WITHIN THE MAGISTERIAL DISTRICT OF JOHANNESBURG TO ANY PLACE WITHIN THE BOUNDARIES OF THE REPUBLIC OF SOUTH AFRICA AND TO JOHANNESBURG INTERNATIONAL AIRPORT ON PRE-ARRANGED TRIPS, NO PICK-UP OF PASSENGERS OUTSIDE OF JOHANNESBURG MAGISTERIAL DISTRICT. ON CONDITON THAT THE DRIVER SHALL IN HIS/HER POSSESSION CARRY A VALID PASSENGER LIABILITY INSURANCE.

OP.8258640. (2) BOSHOMANE KD ID NO 5702105414086. (3) DISTRICT: JOHANNESBURG. POSTAL ADDRESS: 920 MOLETSANE, P OKWA-XUMA, SOWETO, 1868. (4) NEW APPLICATION. (5) 1 X 5 PASSENGERS. (6) THE CONVEYANCE OF TAXI PASSENGERS. (7) AUTHORITY: FROM WITHIN THE MAGISTERIAL DISTRICT OF JOHANNESBURG TO ANY PLACE WITHIN THE BOUNDARIES OF THE REPUBLIC OF SOUTH AFRICA AND TO JOHANNESBURG INTERNATIONAL AIRPORT ON PRE-ARRANGED TRIPS, NO PICK-UP OF PASSENGERS OUTSIDE OF JOHANNESBURG MAGISTERIAL DISTRICT. ON CONDITON THAT THE DRIVER SHALL IN HIS/HER POSSESSION CARRY A VALID PASSENGER LIABILITY INSURANCE.

OP.8258654. (2) SHANGE S ID NO 7606035611083. (3) DISTRICT: JOHANNESBURG. POSTAL ADDRESS: 4199 MAGALELA STREET, MOHLAKENG, RANDFONTEIN, 1759. (4) NEW APPLICATION. (5) 1 X 5 PASSENGERS. (6) THE CONVEYANCE OF TAXI PASSENGERS. (7) AUTHORITY: FROM WITHIN THE MAGISTERIAL DISTRICT OF JOHANNESBURG TO ANY PLACE WITHIN THE BOUNDARIES OF THE REPUBLIC OF SOUTH AFRICA AND TO JOHANNESBURG INTERNATIONAL AIRPORT ON PRE-ARRANGED TRIPS, NO PICK-UP OF PASSENGERS OUTSIDE OF JOHANNESBURG MAGISTERIAL DISTRICT. ON CONDITON THAT THE DRIVER SHALL IN HIS/HER POSSESSION CARRY A VALID PASSENGER LIABILITY INSURANCE.

OP.8258660. (2) ZONDI S ID NO 4711045542089. (3) DISTRICT: JOHANNESBURG. POSTAL ADDRESS: 194 SINAWANA, MOROKA, SOWETO, 1818. (4) NEW APPLICATION. (5) 1 X 5 PASSENGERS. (6) THE CONVEYANCE OF TAXI PASSENGERS. (7) AUTHORITY: FROM WITHIN THE MAGISTERIAL DISTRICT OF JOHANNESBURG TO ANY PLACE WITHIN THE BOUNDARIES OF THE REPUBLIC OF SOUTH AFRICA AND TO JOHANNESBURG INTERNATIONAL AIRPORT ON PRE-ARRANGED TRIPS, NO PICK-UP OF PASSENGERS OUTSIDE OF JOHANNESBURG MAGISTERIAL DISTRICT.

ON CONDITON THAT THE DRIVER SHALL IN HIS/HER POSSESSION CARRY A VALID PASSENGER LIABILITY INSURANCE.

OP.8258662. (2) MOGOBOYA P J PJ ID NO 5912175431080. (3) DISTRICT: JOHANNESBURG. POSTAL ADDRESS: 155 11TH AVE, ALEXANDRA, JHB, 2090. (4) NEW APPLICATION. (5) 1 X 5 PASSENGERS. (6) THE CONVEYANCE OF TAXI PASSENGERS. (7) AUTHORITY: FROM WITHIN THE MAGISTERIAL DISTRICT OF JOHANNESBURG TO ANY PLACE WITHIN THE BOUNDARIES OF THE REPUBLIC OF SOUTH AFRICA AND TO JOHANNESBURG INTERNATIONAL AIRPORT ON PRE-ARRANGED TRIPS, NO PICK-UP OF PASSENGERS OUTSIDE OF JOHANNESBURG MAGISTERIAL DISTRICT. ON CONDITON THAT THE DRIVER SHALL IN HIS/HER POSSESSION CARRY A VALID PASSENGER LIABILITY INSURANCE.

OP.8258663. (2) VEZI KA ID NO 6105095330081. (3) DISTRICT: JOHANNESBURG. POSTAL ADDRESS: 21 SANTA ALBON CRT, 249 BREE STREET, JHB, 2001. (4) NEW APPLICATION. (5) 1 X 5 PASSENGERS. (6) THE CONVEYANCE OF TAXI PASSENGERS. (7) AUTHORITY: FROM WITHIN THE MAGISTERIAL DISTRICT OF JOHANNESBURG TO ANY PLACE WITHIN THE BOUNDARIES OF THE REPUBLIC OF SOUTH AFRICA AND TO JOHANNESBURG INTERNATIONAL AIRPORT ON PRE-ARRANGED TRIPS, NO PICK-UP OF PASSENGERS OUTSIDE OF JOHANNESBURG MAGISTERIAL DISTRICT. ON CONDITON THAT THE DRIVER SHALL IN HIS/HER POSSESSION CARRY A VALID PASSENGER LIABILITY INSURANCE.

OP.8258664. (2) MOTSWENENG E.S ID NO 6707080519089. (3) DISTRICT: JOHANNESBURG. POSTAL ADDRESS: 305 ROCKEY EAST CENTRE, 199 RIFLE RANGE ROAD, ROBERTSHAM, 2091. (4) NEW APPLICATION. (5) 1 X 5 PASSENGERS. (6) THE CONVEYANCE OF TAXI PASSENGERS. (7) AUTHORITY: FROM WITHIN THE MAGISTERIAL DISTRICT OF JOHANNESBURG TO ANY PLACE WITHIN THE BOUNDARIES OF THE REPUBLIC OF SOUTH AFRICA AND TO JOHANNESBURG INTERNATIONAL AIRPORT ON PRE-ARRANGED TRIPS, NO PICK-UP OF PASSENGERS OUTSIDE OF JOHANNESBURG MAGISTERIAL DISTRICT. ON CONDITON THAT THE DRIVER SHALL IN HIS/HER POSSESSION CARRY A VALID PASSENGER LIABILITY INSURANCE.

OP.8258665. (2) NDABA RM ID NO 6001080401088. (3) DISTRICT: JOHANNESBURG. POSTAL ADDRESS: 29 - 18TH AVE, ALEXANDRA, 2014. (4) NEW APPLICATION. (5) 1 X 5 PASSENGERS. (6) THE CONVEYANCE OF TAXI PASSENGERS. (7) AUTHORITY: FROM WITHIN THE MAGISTERIAL DISTRICT OF JOHANNESBURG TO ANY PLACE WITHIN THE BOUNDARIES OF THE REPUBLIC OF SOUTH AFRICA AND TO JOHANNESBURG INTERNATIONAL AIRPORT ON PRE-ARRANGED TRIPS, NO PICK-UP OF PASSENGERS OUTSIDE OF JOHANNESBURG MAGISTERIAL DISTRICT. ON CONDITON THAT THE DRIVER SHALL IN HIS/HER POSSESSION CARRY A VALID PASSENGER LIABILITY INSURANCE.

OP.8258666. (2) NDEBELE BE ID NO 6702055663087. (3) DISTRICT: JOHANNESBURG. POSTAL ADDRESS: 62A ZOLA 3, PO KWA-XUMA, SOWETO, 1868. (4) NEW APPLICATION. (5) 1 X 5 PASSENGERS. (6) THE CONVEYANCE OF TAXI PASSENGERS. (7) AUTHORITY: FROM WITHIN THE MAGISTERIAL DISTRICT OF JOHANNESBURG TO ANY PLACE WITHIN THE BOUNDARIES OF THE REPUBLIC OF SOUTH AFRICA AND TO JOHANNESBURG INTERNATIONAL AIRPORT ON PRE-ARRANGED TRIPS, NO PICK-UP OF PASSENGERS OUTSIDE OF JOHANNESBURG MAGISTERIAL DISTRICT. ON CONDITON THAT THE DRIVER SHALL IN HIS/HER POSSESSION CARRY A VALID PASSENGER LIABILITY INSURANCE.

OP.8258667. (2) MAKHURA AS ID NO 4304065466080. (3) DISTRICT: JOHANNESBURG. POSTAL ADDRESS: PO BOX 32858, HALFWAY HOUSE, JHB, 1685. (4) NEW APPLICATION. (5) 1 X 5 PASSENGERS. (6) THE CONVEYANCE OF TAXI PASSENGERS. (7) AUTHORITY: FROM WITHIN THE MAGISTERIAL DISTRICT OF JOHANNESBURG TO ANY PLACE WITHIN THE BOUNDARIES OF THE REPUBLIC OF SOUTH AFRICA AND TO JOHANNESBURG INTERNATIONAL AIRPORT ON PRE-ARRANGED TRIPS, NO PICK-UP OF PASSENGERS OUTSIDE OF JOHANNESBURG MAGISTERIAL DISTRICT. ON CONDITON THAT THE DRIVER SHALL IN HIS/HER POSSESSION CARRY A VALID PASSENGER LIABILITY INSURANCE.

OP.8258670. (2) SHABALALA JL ID NO 5212245608084. (3) DISTRICT: JOHANNESBURG. POSTAL ADDRESS: 74 JULES STREET, JEPPE, 2001. (4) NEW APPLICATION. (5) 1 X 5 PASSENGERS. (6) THE CONVEYANCE OF TAXI PASSENGERS. (7) AUTHORITY: FROM WITHIN THE MAGISTERIAL DISTRICT OF JOHANNESBURG TO ANY PLACE WITHIN THE BOUNDARIES OF THE REPUBLIC OF SOUTH AFRICA AND TO JOHANNESBURG INTERNATIONAL AIRPORT ON PRE-ARRANGED TRIPS, NO PICK-UP OF PASSENGERS OUTSIDE OF JOHANNESBURG MAGISTERIAL DISTRICT. ON CONDITON THAT THE DRIVER SHALL IN HIS/HER POSSESSION CARRY A

VALID PASSENGER LIABILITY INSURANCE.

OP.8258674. (2) TSHAANE NA ID NO 5008105797086. (3) DISTRICT: JOHANNESBURG. POSTAL ADDRESS: P.O. BOX 3804, RANDBURG, 2125. (4) NEW APPLICATION. (5) 1 X 5 PASSENGERS. (6) THE CONVEYANCE OF TAXI PASSENGERS. (7) AUTHORITY: FROM WITHIN THE MAGISTERIAL DISTRICT OF JOHANNESBURG TO ANY PLACE WITHIN THE BOUNDARIES OF THE REPUBLIC OF SOUTH AFRICA AND TO JOHANNESBURG INTERNATIONAL AIRPORT ON PRE-ARRANGED TRIPS, NO PICK-UP OF PASSENGERS OUTSIDE OF JOHANNESBURG MAGISTERIAL DISTRICT. ON CONDITION THAT THE DRIVER SHALL IN HIS/HER POSSESSION CARRY A VALID PASSENGER LIABILITY INSURANCE.

OP.8258675. (2) NDAWO NSP ID NO 6902125864083. (3) DISTRICT: JOHANNESBURG. POSTAL ADDRESS: 40 SILVERRIGHT AVE, NEW DOORNFONTEIN, JHB, 2094. (4) NEW APPLICATION. (5) 1 X 5 PASSENGERS. (6) THE CONVEYANCE OF TAXI PASSENGERS. (7) AUTHORITY: FROM WITHIN THE MAGISTERIAL DISTRICT OF JOHANNESBURG TO ANY PLACE WITHIN THE BOUNDARIES OF THE REPUBLIC OF SOUTH AFRICA AND TO JOHANNESBURG INTERNATIONAL AIRPORT ON PRE-ARRANGED TRIPS, NO PICK-UP OF PASSENGERS OUTSIDE OF JOHANNESBURG MAGISTERIAL DISTRICT. ON CONDITION THAT THE DRIVER SHALL IN HIS/HER POSSESSION CARRY A VALID PASSENGER LIABILITY INSURANCE.

OP.8258676. (2) MOFOKENG J.N JN ID NO 6507065471086. (3) DISTRICT: JOHANNESBURG. POSTAL ADDRESS: P.O BOX 92023, NORWOOD, 2117. (4) NEW APPLICATION. (5) 1 X 5 PASSENGERS. (6) THE CONVEYANCE OF TAXI PASSENGERS. (7) AUTHORITY: FROM WITHIN THE MAGISTERIAL DISTRICT OF JOHANNESBURG TO ANY PLACE WITHIN THE BOUNDARIES OF THE REPUBLIC OF SOUTH AFRICA AND TO JOHANNESBURG INTERNATIONAL AIRPORT ON PRE-ARRANGED TRIPS, NO PICK-UP OF PASSENGERS OUTSIDE OF JOHANNESBURG MAGISTERIAL DISTRICT. ON CONDITION THAT THE DRIVER SHALL IN HIS/HER POSSESSION CARRY A VALID PASSENGER LIABILITY INSURANCE.

OP.8258677. (2) SEEMA AM ID NO 6506235741089. (3) DISTRICT: JOHANNESBURG. POSTAL ADDRESS: 761 MOLIWA STR, MOLETASNE, SOWETO, 1868. (4) NEW APPLICATION. (5) 1 X 5 PASSENGERS. (6) THE CONVEYANCE OF TAXI PASSENGERS. (7) AUTHORITY: FROM WITHIN THE MAGISTERIAL DISTRICT OF JOHANNESBURG TO ANY PLACE WITHIN THE BOUNDARIES OF THE REPUBLIC OF SOUTH AFRICA AND TO JOHANNESBURG INTERNATIONAL AIRPORT ON PRE-ARRANGED TRIPS, NO PICK-UP OF PASSENGERS OUTSIDE OF JOHANNESBURG MAGISTERIAL DISTRICT. ON CONDITION THAT THE DRIVER SHALL IN HIS/HER POSSESSION CARRY A VALID PASSENGER LIABILITY INSURANCE.

OP.8258678. (2) NTSODI I ID NO 4812135493082. (3) DISTRICT: JOHANNESBURG. POSTAL ADDRESS: BLOCK M33, PHASE 1 ALEXANDRA, JHB, 2090. (4) NEW APPLICATION. (5) 1 X 5 PASSENGERS. (6) THE CONVEYANCE OF TAXI PASSENGERS. (7) AUTHORITY: FROM WITHIN THE MAGISTERIAL DISTRICT OF JOHANNESBURG TO ANY PLACE WITHIN THE BOUNDARIES OF THE REPUBLIC OF SOUTH AFRICA AND TO JOHANNESBURG INTERNATIONAL AIRPORT ON PRE-ARRANGED TRIPS, NO PICK-UP OF PASSENGERS OUTSIDE OF JOHANNESBURG MAGISTERIAL DISTRICT. ON CONDITION THAT THE DRIVER SHALL IN HIS/HER POSSESSION CARRY A VALID PASSENGER LIABILITY INSURANCE.

OP.8258680. (2) NGOBENI SJ ID NO 5812285341080. (3) DISTRICT: JOHANNESBURG. POSTAL ADDRESS: 43-12TH AVE., ALEXANDRA, JHB, 2090. (4) NEW APPLICATION. (5) 1 X 5 PASSENGERS. (6) THE CONVEYANCE OF TAXI PASSENGERS. (7) AUTHORITY: FROM WITHIN THE MAGISTERIAL DISTRICT OF JOHANNESBURG TO ANY PLACE WITHIN THE BOUNDARIES OF THE REPUBLIC OF SOUTH AFRICA AND TO JOHANNESBURG INTERNATIONAL AIRPORT ON PRE-ARRANGED TRIPS, NO PICK-UP OF PASSENGERS OUTSIDE OF JOHANNESBURG MAGISTERIAL DISTRICT. ON CONDITION THAT THE DRIVER SHALL IN HIS/HER POSSESSION CARRY A VALID PASSENGER LIABILITY INSURANCE.

OP.8258681. (2) MKIZE ZF ID NO 7212025943089. (3) DISTRICT: JOHANNESBURG. POSTAL ADDRESS: 42 HOPKINS STR, ROOM16 AROMBY COURT, YEOVILLE, 2198. (4) NEW APPLICATION. (5) 1 X 5 PASSENGERS. (6) THE CONVEYANCE OF TAXI PASSENGERS. (7) AUTHORITY: FROM WITHIN THE MAGISTERIAL DISTRICT OF JOHANNESBURG TO ANY PLACE WITHIN THE BOUNDARIES OF THE REPUBLIC OF SOUTH AFRICA AND TO JOHANNESBURG INTERNATIONAL AIRPORT ON PRE-ARRANGED TRIPS, NO PICK-UP OF PASSENGERS OUTSIDE OF JOHANNESBURG MAGISTERIAL DISTRICT. ON CONDITION THAT THE DRIVER SHALL IN HIS/HER POSSESSION CARRY A VALID PASSENGER LIABILITY INSURANCE.

OP.8258682. (2) SEBOLA RK RK ID NO 6610180386088. (3) DISTRICT: JOHANNESBURG. POSTAL ADDRESS: P.O.BOX 1369, FONTAINEBLEAU, FONTAINEBLEAU, 2032. (4) NEW APPLICATION. (5) 1 X 5 PASSENGERS. (6) THE CONVEYANCE OF TAXI PASSENGERS. (7) AUTHORITY: FROM WITHIN THE MAGISTERIAL DISTRICT OF JOHANNESBURG TO ANY PLACE WITHIN THE BOUNDARIES OF THE REPUBLIC OF SOUTH AFRICA AND TO JOHANNESBURG INTERNATIONAL AIRPORT ON PRE-ARRANGED TRIPS, NO PICK-UP OF PASSENGERS OUTSIDE OF JOHANNESBURG MAGISTERIAL DISTRICT. ON CONDITION THAT THE DRIVER SHALL IN HIS/HER POSSESSION CARRY A VALID PASSENGER LIABILITY INSURANCE.

OP.8258683. (2) DUMA EM ID NO 7101295532088. (3) DISTRICT: JOHANNESBURG. POSTAL ADDRESS: FLAT 27 TOOBAK CRT, 57 WEBB STR, YOEVILLE, 2098. (4) NEW APPLICATION. (5) 1 X 5 PASSENGERS. (6) THE CONVEYANCE OF TAXI PASSENGERS. (7) AUTHORITY: FROM WITHIN THE MAGISTERIAL DISTRICT OF JOHANNESBURG TO ANY PLACE WITHIN THE BOUNDARIES OF THE REPUBLIC OF SOUTH AFRICA AND TO JOHANNESBURG INTERNATIONAL AIRPORT ON PRE-ARRANGED TRIPS, NO PICK-UP OF PASSENGERS OUTSIDE OF JOHANNESBURG MAGISTERIAL DISTRICT. ON CONDITION THAT THE DRIVER SHALL IN HIS/HER POSSESSION CARRY A VALID PASSENGER LIABILITY INSURANCE.

OP.8258684. (2) MASUKU NL ID NO 5702275732085. (3) DISTRICT: JOHANNESBURG. POSTAL ADDRESS: P.O. BOX 1455, BRAMLEY, JHB, 2018. (4) NEW APPLICATION. (5) 1 X 5 PASSENGERS. (6) THE CONVEYANCE OF TAXI PASSENGERS. (7) AUTHORITY: FROM WITHIN THE MAGISTERIAL DISTRICT OF JOHANNESBURG TO ANY PLACE WITHIN THE BOUNDARIES OF THE REPUBLIC OF SOUTH AFRICA AND TO JOHANNESBURG INTERNATIONAL AIRPORT ON PRE-ARRANGED TRIPS, NO PICK-UP OF PASSENGERS OUTSIDE OF JOHANNESBURG MAGISTERIAL DISTRICT. ON CONDITION THAT THE DRIVER SHALL IN HIS/HER POSSESSION CARRY A VALID PASSENGER LIABILITY INSURANCE.

OP.8258685. (2) SHABANGU M B ID NO 6309025521088. (3) DISTRICT: JOHANNESBURG. POSTAL ADDRESS: P O BOX 836, ALLEN'S NEK, 1737. (4) NEW APPLICATION. (5) 1 X 5 PASSENGERS. (6) THE CONVEYANCE OF TAXI PASSENGERS. (7) AUTHORITY: FROM WITHIN THE MAGISTERIAL DISTRICT OF JOHANNESBURG TO ANY PLACE WITHIN THE BOUNDARIES OF THE REPUBLIC OF SOUTH AFRICA AND TO JOHANNESBURG INTERNATIONAL AIRPORT ON PRE-ARRANGED TRIPS, NO PICK-UP OF PASSENGERS OUTSIDE OF JOHANNESBURG MAGISTERIAL DISTRICT. ON CONDITION THAT THE DRIVER SHALL IN HIS/HER POSSESSION CARRY A VALID PASSENGER LIABILITY INSURANCE.

OP.8258686. (2) MOGANU FK ID NO 4502155271084. (3) DISTRICT: JOHANNESBURG. POSTAL ADDRESS: 304 RALTON CORNER, 39 GRAFTON ROAD, YEOVILLE, 2006. (4) NEW APPLICATION. (5) 1 X 5 PASSENGERS. (6) THE CONVEYANCE OF TAXI PASSENGERS. (7) AUTHORITY: FROM WITHIN THE MAGISTERIAL DISTRICT OF JOHANNESBURG TO ANY PLACE WITHIN THE BOUNDARIES OF THE REPUBLIC OF SOUTH AFRICA AND TO JOHANNESBURG INTERNATIONAL AIRPORT ON PRE-ARRANGED TRIPS, NO PICK-UP OF PASSENGERS OUTSIDE OF JOHANNESBURG MAGISTERIAL DISTRICT. ON CONDITION THAT THE DRIVER SHALL IN HIS/HER POSSESSION CARRY A VALID PASSENGER LIABILITY INSURANCE.

OP.8258687. (2) SEBOLA OP ID NO 6310305419084. (3) DISTRICT: JOHANNESBURG. POSTAL ADDRESS: P.O. BOX 3804, RANDBURG, 2125. (4) NEW APPLICATION. (5) 1 X 5 PASSENGERS. (6) THE CONVEYANCE OF TAXI PASSENGERS. (7) AUTHORITY: FROM WITHIN THE MAGISTERIAL DISTRICT OF JOHANNESBURG TO ANY PLACE WITHIN THE BOUNDARIES OF THE REPUBLIC OF SOUTH AFRICA AND TO JOHANNESBURG INTERNATIONAL AIRPORT ON PRE-ARRANGED TRIPS, NO PICK-UP OF PASSENGERS OUTSIDE OF JOHANNESBURG MAGISTERIAL DISTRICT. ON CONDITION THAT THE DRIVER SHALL IN HIS/HER POSSESSION CARRY A VALID PASSENGER LIABILITY INSURANCE.

OP.8258688. (2) SEBOLA RK RK ID NO 6610180386088. (3) DISTRICT: JOHANNESBURG. POSTAL ADDRESS: P.O.BOX 1369, FONTAINEBLEAU, FONTAINEBLEAU, 2032. (4) NEW APPLICATION. (5) 1 X 5 PASSENGERS. (6) THE CONVEYANCE OF TAXI PASSENGERS. (7) AUTHORITY: FROM WITHIN THE MAGISTERIAL DISTRICT OF JOHANNESBURG TO ANY PLACE WITHIN THE BOUNDARIES OF THE REPUBLIC OF SOUTH AFRICA AND TO JOHANNESBURG INTERNATIONAL AIRPORT ON PRE-ARRANGED TRIPS, NO PICK-UP OF PASSENGERS OUTSIDE OF JOHANNESBURG MAGISTERIAL DISTRICT. ON CONDITION THAT THE DRIVER SHALL IN HIS/HER POSSESSION CARRY A VALID PASSENGER LIABILITY INSURANCE.

OP.8258689. (2) SEBOLA RK RK ID NO 6610180386088. (3) DISTRICT:

JOHANNESBURG. POSTAL ADDRESS: P.O.BOX 1369, FONTAINEBLEAU, FONTAINEBLEAU, 2032. (4) NEW APPLICATION. (5) 1 X 5 PASSENGERS. (6) THE CONVEYANCE OF TAXI PASSENGERS. (7) AUTHORITY: FROM WITHIN THE MAGISTERIAL DISTRICT OF JOHANNESBURG TO ANY PLACE WITHIN THE BOUNDARIES OF THE REPUBLIC OF SOUTH AFRICA AND TO JOHANNESBURG INTERNATIONAL AIRPORT ON PRE-ARRANGED TRIPS, NO PICK-UP OF PASSENGERS OUTSIDE OF JOHANNESBURG MAGISTERIAL DISTRICT. ON CONDITON THAT THE DRIVER SHALL IN HIS/HER POSSESSION CARRY A VALID PASSENGER LIABILITY INSURANCE.

OP.8258690. (2) NDAWO NSP NSP ID NO 6902125864083. (3) DISTRICT: JOHANNESBURG. POSTAL ADDRESS: 40 SILVERRIGHT AVE, NEW DOORNFONTEIN, JHB, 2094. (4) NEW APPLICATION. (5) 1 X 5 PASSENGERS. (6) THE CONVEYANCE OF TAXI PASSENGERS. (7) AUTHORITY: FROM WITHIN THE MAGISTERIAL DISTRICT OF JOHANNESBURG TO ANY PLACE WITHIN THE BOUNDARIES OF THE REPUBLIC OF SOUTH AFRICA AND TO JOHANNESBURG INTERNATIONAL AIRPORT ON PRE-ARRANGED TRIPS, NO PICK-UP OF PASSENGERS OUTSIDE OF JOHANNESBURG MAGISTERIAL DISTRICT. ON CONDITON THAT THE DRIVER SHALL IN HIS/HER POSSESSION CARRY A VALID PASSENGER LIABILITY INSURANCE.

OP.8258691. (2) SEBOLA OP ID NO 6310305419084. (3) DISTRICT: JOHANNESBURG. POSTAL ADDRESS: P.O. BOX 3804, RANDBURG, 2125. (4) NEW APPLICATION. (5) 1 X 5 PASSENGERS. (6) THE CONVEYANCE OF TAXI PASSENGERS. (7) AUTHORITY: FROM WITHIN THE MAGISTERIAL DISTRICT OF JOHANNESBURG TO ANY PLACE WITHIN THE BOUNDARIES OF THE REPUBLIC OF SOUTH AFRICA AND TO JOHANNESBURG INTERNATIONAL AIRPORT ON PRE-ARRANGED TRIPS, NO PICK-UP OF PASSENGERS OUTSIDE OF JOHANNESBURG MAGISTERIAL DISTRICT. ON CONDITON THAT THE DRIVER SHALL IN HIS/HER POSSESSION CARRY A VALID PASSENGER LIABILITY INSURANCE.

OP.8258692. (2) TSEBE CM ID NO 6201255621086. (3) DISTRICT: JOHANNESBURG. POSTAL ADDRESS: P O BOX 652484, BENMORE, BENMORE, 2010. (4) NEW APPLICATION. (5) 1 X 5 PASSENGERS. (6) THE CONVEYANCE OF TAXI PASSENGERS. (7) AUTHORITY: FROM WITHIN THE MAGISTERIAL DISTRICT OF JOHANNESBURG TO ANY PLACE WITHIN THE BOUNDARIES OF THE REPUBLIC OF SOUTH AFRICA AND TO JOHANNESBURG INTERNATIONAL AIRPORT ON PRE-ARRANGED TRIPS, NO PICK-UP OF PASSENGERS OUTSIDE OF JOHANNESBURG MAGISTERIAL DISTRICT. ON CONDITON THAT THE DRIVER SHALL IN HIS/HER POSSESSION CARRY A VALID PASSENGER LIABILITY INSURANCE.

OP.8258693. (2) MOABELO AL ID NO 4805195535081. (3) DISTRICT: JOHANNESBURG. POSTAL ADDRESS: P O BOX 78674, SANDTON, 2146. (4) NEW APPLICATION. (5) 1 X 5 PASSENGERS. (6) THE CONVEYANCE OF TAXI PASSENGERS. (7) AUTHORITY: FROM WITHIN THE MAGISTERIAL DISTRICT OF JOHANNESBURG TO ANY PLACE WITHIN THE BOUNDARIES OF THE REPUBLIC OF SOUTH AFRICA AND TO JOHANNESBURG INTERNATIONAL AIRPORT ON PRE-ARRANGED TRIPS, NO PICK-UP OF PASSENGERS OUTSIDE OF JOHANNESBURG MAGISTERIAL DISTRICT. ON CONDITON THAT THE DRIVER SHALL IN HIS/HER POSSESSION CARRY A VALID PASSENGER LIABILITY INSURANCE.

OP.8258694. (2) HLABANO M ID NO 5801076101084. (3) DISTRICT: JOHANNESBURG. POSTAL ADDRESS: UNIT 210, PALM SPRINGS, SEBOKENG, 1984. (4) NEW APPLICATION. (5) 1 X 5 PASSENGERS. (6) THE CONVEYANCE OF TAXI PASSENGERS. (7) AUTHORITY: FROM WITHIN THE MAGISTERIAL DISTRICT OF JOHANNESBURG TO ANY PLACE WITHIN THE BOUNDARIES OF THE REPUBLIC OF SOUTH AFRICA AND TO JOHANNESBURG INTERNATIONAL AIRPORT ON PRE-ARRANGED TRIPS, NO PICK-UP OF PASSENGERS OUTSIDE OF JOHANNESBURG MAGISTERIAL DISTRICT. ON CONDITON THAT THE DRIVER SHALL IN HIS/HER POSSESSION CARRY A VALID PASSENGER LIABILITY INSURANCE.

OP.8258695. (2) KELWA NF ID NO 5410295496083. (3) DISTRICT: JOHANNESBURG. POSTAL ADDRESS: 60 PRETORIA STR., 700 HILLRAND BLD, HILLBROW, 2001. (4) NEW APPLICATION. (5) 1 X 5 PASSENGERS. (6) THE CONVEYANCE OF TAXI PASSENGERS. (7) AUTHORITY: FROM WITHIN THE MAGISTERIAL DISTRICT OF JOHANNESBURG TO ANY PLACE WITHIN THE BOUNDARIES OF THE REPUBLIC OF SOUTH AFRICA AND TO JOHANNESBURG INTERNATIONAL AIRPORT ON PRE-ARRANGED TRIPS, NO PICK-UP OF PASSENGERS OUTSIDE OF JOHANNESBURG MAGISTERIAL DISTRICT. ON CONDITON THAT THE DRIVER SHALL IN HIS/HER POSSESSION CARRY A VALID PASSENGER LIABILITY INSURANCE.

OP.8258696. (2) SHUSHA SJ ID NO 6906166175085. (3) DISTRICT: JOHANNESBURG. POSTAL ADDRESS: 92 FRANCES STREET, BELVIEW YEOVILLE, JHB,

2198. (4) NEW APPLICATION. (5) 1 X 5 PASSENGERS. (6) THE CONVEYANCE OF TAXI PASSENGERS. (7) AUTHORITY: FROM WITHIN THE MAGISTERIAL DISTRICT OF JOHANNESBURG TO ANY PLACE WITHIN THE BOUNDARIES OF THE REPUBLIC OF SOUTH AFRICA AND TO JOHANNESBURG INTERNATIONAL AIRPORT ON PRE-ARRANGED TRIPS, NO PICK-UP OF PASSENGERS OUTSIDE OF JOHANNESBURG MAGISTERIAL DISTRICT. ON CONDITION THAT THE DRIVER SHALL IN HIS/HER POSSESSION CARRY A VALID PASSENGER LIABILITY INSURANCE.

OP.8258699. (2) MACHAKA NA ID NO 6701055395088. (3) DISTRICT: JOHANNESBURG. POSTAL ADDRESS: 6 JOSEPH STR, NORTHCLIFE, JHB, 2195. (4) NEW APPLICATION. (5) 1 X 5 PASSENGERS. (6) THE CONVEYANCE OF TAXI PASSENGERS. (7) AUTHORITY: FROM WITHIN THE MAGISTERIAL DISTRICT OF JOHANNESBURG TO ANY PLACE WITHIN THE BOUNDARIES OF THE REPUBLIC OF SOUTH AFRICA AND TO JOHANNESBURG INTERNATIONAL AIRPORT ON PRE-ARRANGED TRIPS, NO PICK-UP OF PASSENGERS OUTSIDE OF JOHANNESBURG MAGISTERIAL DISTRICT. ON CONDITION THAT THE DRIVER SHALL IN HIS/HER POSSESSION CARRY A VALID PASSENGER LIABILITY INSURANCE.

OP.8258700. (2) MADI KJ ID NO 6508275425086. (3) DISTRICT: JOHANNESBURG. POSTAL ADDRESS: PO BOX 1051, SOUTHDALE, JHB, 1235. (4) NEW APPLICATION. (5) 1 X 5 PASSENGERS. (6) THE CONVEYANCE OF TAXI PASSENGERS. (7) AUTHORITY: FROM WITHIN THE MAGISTERIAL DISTRICT OF JOHANNESBURG TO ANY PLACE WITHIN THE BOUNDARIES OF THE REPUBLIC OF SOUTH AFRICA AND TO JOHANNESBURG INTERNATIONAL AIRPORT ON PRE-ARRANGED TRIPS, NO PICK-UP OF PASSENGERS OUTSIDE OF JOHANNESBURG MAGISTERIAL DISTRICT. ON CONDITION THAT THE DRIVER SHALL IN HIS/HER POSSESSION CARRY A VALID PASSENGER LIABILITY INSURANCE.

OP.8258701. (2) NTUMBA BC ID NO 5505075637085. (3) DISTRICT: JOHANNESBURG. POSTAL ADDRESS: 195 MOLAPO, PO KWA-XUMA, 1868. (4) NEW APPLICATION. (5) 1 X 5 PASSENGERS. (6) THE CONVEYANCE OF TAXI PASSENGERS. (7) AUTHORITY: FROM WITHIN THE MAGISTERIAL DISTRICT OF JOHANNESBURG TO ANY PLACE WITHIN THE BOUNDARIES OF THE REPUBLIC OF SOUTH AFRICA AND TO JOHANNESBURG INTERNATIONAL AIRPORT ON PRE-ARRANGED TRIPS, NO PICK-UP OF PASSENGERS OUTSIDE OF JOHANNESBURG MAGISTERIAL DISTRICT. ON CONDITION THAT THE DRIVER SHALL IN HIS/HER POSSESSION CARRY A VALID PASSENGER LIABILITY INSURANCE.

OP.8258703. (2) SEBELA MG ID NO 5805065453083. (3) DISTRICT: JOHANNESBURG. POSTAL ADDRESS: 148 11TH AVENUE, ALEXANDRA, JHB, 2090. (4) NEW APPLICATION. (5) 1 X 5 PASSENGERS. (6) THE CONVEYANCE OF TAXI PASSENGERS. (7) AUTHORITY: FROM WITHIN THE MAGISTERIAL DISTRICT OF JOHANNESBURG TO ANY PLACE WITHIN THE BOUNDARIES OF THE REPUBLIC OF SOUTH AFRICA AND TO JOHANNESBURG INTERNATIONAL AIRPORT ON PRE-ARRANGED TRIPS, NO PICK-UP OF PASSENGERS OUTSIDE OF JOHANNESBURG MAGISTERIAL DISTRICT. ON CONDITION THAT THE DRIVER SHALL IN HIS/HER POSSESSION CARRY A VALID PASSENGER LIABILITY INSURANCE.

OP.8258704. (2) MOKOKE MB ID NO 5009115248086. (3) DISTRICT: JOHANNESBURG. POSTAL ADDRESS: P O BOX 1161, ROSETTENVILLE, JHB, 2193. (4) NEW APPLICATION. (5) 1 X 5 PASSENGERS. (6) THE CONVEYANCE OF TAXI PASSENGERS. (7) AUTHORITY: FROM WITHIN THE MAGISTERIAL DISTRICT OF JOHANNESBURG TO ANY PLACE WITHIN THE BOUNDARIES OF THE REPUBLIC OF SOUTH AFRICA AND TO JOHANNESBURG INTERNATIONAL AIRPORT ON PRE-ARRANGED TRIPS, NO PICK-UP OF PASSENGERS OUTSIDE OF JOHANNESBURG MAGISTERIAL DISTRICT. ON CONDITION THAT THE DRIVER SHALL IN HIS/HER POSSESSION CARRY A VALID PASSENGER LIABILITY INSURANCE.

OP.8258705. (2) NDLOVU P ID NO 6709095955084. (3) DISTRICT: JOHANNESBURG. POSTAL ADDRESS: P.O. BOX 1161, ROSETTENVILLE, JHB, 2193. (4) NEW APPLICATION. (5) 1 X 5 PASSENGERS. (6) THE CONVEYANCE OF TAXI PASSENGERS. (7) AUTHORITY: FROM WITHIN THE MAGISTERIAL DISTRICT OF JOHANNESBURG TO ANY PLACE WITHIN THE BOUNDARIES OF THE REPUBLIC OF SOUTH AFRICA AND TO JOHANNESBURG INTERNATIONAL AIRPORT ON PRE-ARRANGED TRIPS, NO PICK-UP OF PASSENGERS OUTSIDE OF JOHANNESBURG MAGISTERIAL DISTRICT. ON CONDITION THAT THE DRIVER SHALL IN HIS/HER POSSESSION CARRY A VALID PASSENGER LIABILITY INSURANCE.

OP.8258849. (2) MATHABATHA MJ ID NO 4912285205086. (3) DISTRICT: JOHANNESBURG. POSTAL ADDRESS: 21 MONTAREY FLAT, LILLY AND OCTAVIA, BEREA JHB, 2198. (4) NEW APPLICATION. (5) 1 X 5 PASSENGERS. (6) THE CONVEYANCE

OF TAXI PASSENGERS. (7) AUTHORITY:
FROM WITHIN THE MAGISTERIAL DISTRICT OF JOHANNESBURG TO ANY PLACE
WITHIN THE BOUNDARIES OF THE REPUBLIC OF SOUTH AFRICA AND TO
JOHANNESBURG INTERNATIONAL AIRPORT ON PRE-ARRANGED TRIPS, NO
PICK-UP OF PASSENGERS OUTSIDE OF JOHANNESBURG MAGISTERIAL DISTRICT.
ON CONDITON THAT THE DRIVER SHALL IN HIS/HER POSSESSION CARRY A
VALID PASSENGER LIABILITY INSURANCE.

OP.8258850. (2) RADEBE TF ID NO 5305175511086. (3) DISTRICT:
JOHANNESBURG. POSTAL ADDRESS: PO BOX 1161, ROSENTTENVILLE, JHB, 2193. (4)
NEW APPLICATION. (5) 1 X 5 PASSENGERS. (6) THE CONVEYANCE OF TAXI
PASSENGERS. (7) AUTHORITY:
FROM WITHIN THE MAGISTERIAL DISTRICT OF JOHANNESBURG TO ANY PLACE
WITHIN THE BOUNDARIES OF THE REPUBLIC OF SOUTH AFRICA AND TO
JOHANNESBURG INTERNATIONAL AIRPORT ON PRE-ARRANGED TRIPS, NO
PICK-UP OF PASSENGERS OUTSIDE OF JOHANNESBURG MAGISTERIAL DISTRICT.
ON CONDITON THAT THE DRIVER SHALL IN HIS/HER POSSESSION CARRY A
VALID PASSENGER LIABILITY INSURANCE.

OP.8258852. (2) MASEKO JM ID NO 6512256015080. (3) DISTRICT:
JOHANNESBURG. POSTAL ADDRESS: 18 CONISTON COURT, 1 ABEL ROAD, BEREA,
2001. (4) NEW APPLICATION. (5) 1 X 5 PASSENGERS. (6) THE CONVEYANCE OF
TAXI PASSENGERS. (7) AUTHORITY:
FROM WITHIN THE MAGISTERIAL DISTRICT OF JOHANNESBURG TO ANY PLACE
WITHIN THE BOUNDARIES OF THE REPUBLIC OF SOUTH AFRICA AND TO
JOHANNESBURG INTERNATIONAL AIRPORT ON PRE-ARRANGED TRIPS, NO
PICK-UP OF PASSENGERS OUTSIDE OF JOHANNESBURG MAGISTERIAL DISTRICT.
ON CONDITON THAT THE DRIVER SHALL IN HIS/HER POSSESSION CARRY A
VALID PASSENGER LIABILITY INSURANCE.

OP.8258853. (2) HLONGWA JE ID NO 5202115295088. (3) DISTRICT:
JOHANNESBURG. POSTAL ADDRESS: 1406 PRETORIA STR, HILLBROW, JHB, 2001. (4)
NEW APPLICATION. (5) 1 X 5 PASSENGERS. (6) THE CONVEYANCE OF TAXI
PASSENGERS. (7) AUTHORITY:
FROM WITHIN THE MAGISTERIAL DISTRICT OF JOHANNESBURG TO ANY PLACE
WITHIN THE BOUNDARIES OF THE REPUBLIC OF SOUTH AFRICA AND TO
JOHANNESBURG INTERNATIONAL AIRPORT ON PRE-ARRANGED TRIPS, NO
PICK-UP OF PASSENGERS OUTSIDE OF JOHANNESBURG MAGISTERIAL DISTRICT.
ON CONDITON THAT THE DRIVER SHALL IN HIS/HER POSSESSION CARRY A
VALID PASSENGER LIABILITY INSURANCE.

OP.8258854. (2) HADEBA PM ID NO 7203245375087. (3) DISTRICT:
JOHANNESBURG. POSTAL ADDRESS: 8662 LEKHAQAZA STR, VOSLORUS, BOKSBURG,
1459. (4) NEW APPLICATION. (5) 1 X 5 PASSENGERS. (6) THE CONVEYANCE OF
TAXI PASSENGERS. (7) AUTHORITY:
FROM WITHIN THE MAGISTERIAL DISTRICT OF JOHANNESBURG TO ANY PLACE
WITHIN THE BOUNDARIES OF THE REPUBLIC OF SOUTH AFRICA AND TO
JOHANNESBURG INTERNATIONAL AIRPORT ON PRE-ARRANGED TRIPS, NO
PICK-UP OF PASSENGERS OUTSIDE OF JOHANNESBURG MAGISTERIAL DISTRICT.
ON CONDITON THAT THE DRIVER SHALL IN HIS/HER POSSESSION CARRY A
VALID PASSENGER LIABILITY INSURANCE.

OP.8259048. (2) MTHEMBU A ID NO 4604225272082. (3) DISTRICT:
JOHANNESBURG. POSTAL ADDRESS: 315 NALEDE EXT 2, P O KWA XUMA, 1818. (4)
NEW APPLICATION. (5) 1 X 5 PASSENGERS. (6) THE CONVEYANCE OF TAXI
PASSENGERS. (7) AUTHORITY:
FROM WITHIN THE MAGISTERIAL DISTRICT OF JOHANNESBURG TO ANY PLACE
WITHIN THE BOUNDARIES OF THE REPUBLIC OF SOUTH AFRICA AND TO
JOHANNESBURG INTERNATIONAL AIRPORT ON PRE-ARRANGED TRIPS, NO
PICK-UP OF PASSENGERS OUTSIDE OF JOHANNESBURG MAGISTERIAL DISTRICT.
ON CONDITON THAT THE DRIVER SHALL IN HIS/HER POSSESSION CARRY A
VALID PASSENGER LIABILITY INSURANCE.

OP.8259049. (2) MNCUBE RR ID NO 6606185750088. (3) DISTRICT:
JOHANNESBURG. POSTAL ADDRESS: 166 JEPPE STREET, ROOM 32 MANNERS, MANSIONS
FLATS JHB, 2001. (4) NEW APPLICATION. (5) 1 X 5 PASSENGERS. (6) THE
CONVEYANCE OF TAXI PASSENGERS. (7) AUTHORITY:
FROM WITHIN THE MAGISTERIAL DISTRICT OF JOHANNESBURG TO ANY PLACE
WITHIN THE BOUNDARIES OF THE REPUBLIC OF SOUTH AFRICA AND TO
JOHANNESBURG INTERNATIONAL AIRPORT ON PRE-ARRANGED TRIPS, NO
PICK-UP OF PASSENGERS OUTSIDE OF JOHANNESBURG MAGISTERIAL DISTRICT.
ON CONDITON THAT THE DRIVER SHALL IN HIS/HER POSSESSION CARRY A
VALID PASSENGER LIABILITY INSURANCE.

OP.8259050. (2) MAVIMBELA MD ID NO 6812025627086. (3) DISTRICT:
JOHANNESBURG. POSTAL ADDRESS: 4 MARLVERN STREET, NO.16, JHB, 2000. (4)
NEW APPLICATION. (5) 1 X 5 PASSENGERS. (6) THE CONVEYANCE OF TAXI
PASSENGERS. (7) AUTHORITY:

FROM WITHIN THE MAGISTERIAL DISTRICT OF JOHANNESBURG TO ANY PLACE WITHIN THE BOUNDARIES OF THE REPUBLIC OF SOUTH AFRICA AND TO JOHANNESBURG INTERNATIONAL AIRPORT ON PRE-ARRANGED TRIPS, NO PICK-UP OF PASSENGERS OUTSIDE OF JOHANNESBURG MAGISTERIAL DISTRICT. ON CONDITION THAT THE DRIVER SHALL IN HIS/HER POSSESSION CARRY A VALID PASSENGER LIABILITY INSURANCE.

OP.8259051. (2) HADEBE TC ID NO 8512085448088. (3) DISTRICT: JOHANNESBURG. POSTAL ADDRESS: 70 WINCHESTER COURT, DE LAREY STREET, BELLECUE JHB, 2198. (4) NEW APPLICATION. (5) 1 X 5 PASSENGERS. (6) THE CONVEYANCE OF TAXI PASSENGERS. (7) AUTHORITY: FROM WITHIN THE MAGISTERIAL DISTRICT OF JOHANNESBURG TO ANY PLACE WITHIN THE BOUNDARIES OF THE REPUBLIC OF SOUTH AFRICA AND TO JOHANNESBURG INTERNATIONAL AIRPORT ON PRE-ARRANGED TRIPS, NO PICK-UP OF PASSENGERS OUTSIDE OF JOHANNESBURG MAGISTERIAL DISTRICT. ON CONDITION THAT THE DRIVER SHALL IN HIS/HER POSSESSION CARRY A VALID PASSENGER LIABILITY INSURANCE.

OP.8259052. (2) MATHIYELA K ID NO 4810106193087. (3) DISTRICT: JOHANNESBURG. POSTAL ADDRESS: 7289 TSHEPISONG WEST, BLOCK 2, ROODEPOORT, 1724. (4) NEW APPLICATION. (5) 1 X 5 PASSENGERS. (6) THE CONVEYANCE OF TAXI PASSENGERS. (7) AUTHORITY: FROM WITHIN THE MAGISTERIAL DISTRICT OF JOHANNESBURG TO ANY PLACE WITHIN THE BOUNDARIES OF THE REPUBLIC OF SOUTH AFRICA AND TO JOHANNESBURG INTERNATIONAL AIRPORT ON PRE-ARRANGED TRIPS, NO PICK-UP OF PASSENGERS OUTSIDE OF JOHANNESBURG MAGISTERIAL DISTRICT. ON CONDITION THAT THE DRIVER SHALL IN HIS/HER POSSESSION CARRY A VALID PASSENGER LIABILITY INSURANCE.

OP.8259054. (2) SIKHOSANA MD ID NO 7601165379080. (3) DISTRICT: JOHANNESBURG. POSTAL ADDRESS: 31 ANTEA HOSTEL, WEST INDUSTRIA, JHB, 2001. (4) NEW APPLICATION. (5) 1 X 5 PASSENGERS. (6) THE CONVEYANCE OF TAXI PASSENGERS. (7) AUTHORITY: FROM WITHIN THE MAGISTERIAL DISTRICT OF JOHANNESBURG TO ANY PLACE WITHIN THE BOUNDARIES OF THE REPUBLIC OF SOUTH AFRICA AND TO JOHANNESBURG INTERNATIONAL AIRPORT ON PRE-ARRANGED TRIPS, NO PICK-UP OF PASSENGERS OUTSIDE OF JOHANNESBURG MAGISTERIAL DISTRICT. ON CONDITION THAT THE DRIVER SHALL IN HIS/HER POSSESSION CARRY A VALID PASSENGER LIABILITY INSURANCE.

OP.8259055. (2) ZITHA SA ID NO 5102255478082. (3) DISTRICT: JOHANNESBURG. POSTAL ADDRESS: 3472A ZONE 10, MEADOWLANDS, SOWETO, 1852. (4) NEW APPLICATION. (5) 1 X 5 PASSENGERS. (6) THE CONVEYANCE OF TAXI PASSENGERS. (7) AUTHORITY: FROM WITHIN THE MAGISTERIAL DISTRICT OF JOHANNESBURG TO ANY PLACE WITHIN THE BOUNDARIES OF THE REPUBLIC OF SOUTH AFRICA AND TO JOHANNESBURG INTERNATIONAL AIRPORT ON PRE-ARRANGED TRIPS, NO PICK-UP OF PASSENGERS OUTSIDE OF JOHANNESBURG MAGISTERIAL DISTRICT. ON CONDITION THAT THE DRIVER SHALL IN HIS/HER POSSESSION CARRY A VALID PASSENGER LIABILITY INSURANCE.

OP.8259056. (2) ZONDO TJ ID NO 6002125377085. (3) DISTRICT: JOHANNESBURG. POSTAL ADDRESS: 2443 DE BRUIN STREET, ORLANDO EAST, SOWETO, 1804. (4) NEW APPLICATION. (5) 1 X 5 PASSENGERS. (6) THE CONVEYANCE OF TAXI PASSENGERS. (7) AUTHORITY: FROM WITHIN THE MAGISTERIAL DISTRICT OF JOHANNESBURG TO ANY PLACE WITHIN THE BOUNDARIES OF THE REPUBLIC OF SOUTH AFRICA AND TO JOHANNESBURG INTERNATIONAL AIRPORT ON PRE-ARRANGED TRIPS, NO PICK-UP OF PASSENGERS OUTSIDE OF JOHANNESBURG MAGISTERIAL DISTRICT. ON CONDITION THAT THE DRIVER SHALL IN HIS/HER POSSESSION CARRY A VALID PASSENGER LIABILITY INSURANCE.

OP.8259063. (2) MHLANGA BZ ID NO 5001185566083. (3) DISTRICT: JOHANNESBURG. POSTAL ADDRESS: 1201SENAOENE, TSHPWELo, SOWETO, 1818. (4) NEW APPLICATION. (5) 1 X 5 PASSENGERS. (6) THE CONVEYANCE OF TAXI PASSENGERS. (7) AUTHORITY: FROM WITHIN THE MAGISTERIAL DISTRICT OF JOHANNESBURG TO ANY PLACE WITHIN THE BOUNDARIES OF THE REPUBLIC OF SOUTH AFRICA AND TO JOHANNESBURG INTERNATIONAL AIRPORT ON PRE-ARRANGED TRIPS, NO PICK-UP OF PASSENGERS OUTSIDE OF JOHANNESBURG MAGISTERIAL DISTRICT. ON CONDITION THAT THE DRIVER SHALL IN HIS/HER POSSESSION CARRY A VALID PASSENGER LIABILITY INSURANCE.

OP.8259064. (2) RASEONA SP ID NO 5406015607082. (3) DISTRICT: JOHANNESBURG. POSTAL ADDRESS: PO BOX 4243, HALFWAY HOUSE, 1685. (4) NEW APPLICATION. (5) 1 X 5 PASSENGERS. (6) THE CONVEYANCE OF TAXI PASSENGERS. (7) AUTHORITY: FROM WITHIN THE MAGISTERIAL DISTRICT OF JOHANNESBURG TO ANY PLACE

WITHIN THE BOUNDARIES OF THE REPUBLIC OF SOUTH AFRICA AND TO JOHANNESBURG INTERNATIONAL AIRPORT ON PRE-ARRANGED TRIPS, NO PICK-UP OF PASSENGERS OUTSIDE OF JOHANNESBURG MAGISTERIAL DISTRICT. ON CONDITON THAT THE DRIVER SHALL IN HIS/HER POSSESSION CARRY A VALID PASSENGER LIABILITY INSURANCE.

OP.8259065. (2) SEANE EJ ID NO 4511115522080. (3) DISTRICT: JOHANNESBURG. POSTAL ADDRESS: 92 BEREA RD, JUDITH PARK, BEDRAMS, 2001. (4) NEW APPLICATION. (5) 1 X 5 PASSENGERS. (6) THE CONVEYANCE OF TAXI PASSENGERS. (7) AUTHORITY: FROM WITHIN THE MAGISTERIAL DISTRICT OF JOHANNESBURG TO ANY PLACE WITHIN THE BOUNDARIES OF THE REPUBLIC OF SOUTH AFRICA AND TO JOHANNESBURG INTERNATIONAL AIRPORT ON PRE-ARRANGED TRIPS, NO PICK-UP OF PASSENGERS OUTSIDE OF JOHANNESBURG MAGISTERIAL DISTRICT. ON CONDITON THAT THE DRIVER SHALL IN HIS/HER POSSESSION CARRY A VALID PASSENGER LIABILITY INSURANCE.
AAAAAAAAAAAAAA

OP.8259066. (2) MALOMA LD ID NO 5103085513080. (3) DISTRICT: JOHANNESBURG. POSTAL ADDRESS: 363 THAFENI SECTION, TEMBISA, KEMTON PARK, 1632. (4) NEW APPLICATION. (5) 1 X 5 PASSENGERS. (6) THE CONVEYANCE OF TAXI PASSENGERS. (7) AUTHORITY: FROM WITHIN THE MAGISTERIAL DISTRICT OF JOHANNESBURG TO ANY PLACE WITHIN THE BOUNDARIES OF THE REPUBLIC OF SOUTH AFRICA AND TO JOHANNESBURG INTERNATIONAL AIRPORT ON PRE-ARRANGED TRIPS, NO PICK-UP OF PASSENGERS OUTSIDE OF JOHANNESBURG MAGISTERIAL DISTRICT. ON CONDITON THAT THE DRIVER SHALL IN HIS/HER POSSESSION CARRY A VALID PASSENGER LIABILITY INSURANCE.

OP.8259076. (2) BALOYI VA ID NO 4003035633080. (3) DISTRICT: JOHANNESBURG. POSTAL ADDRESS: 47-15TH AVE, ALEXANDRA, JOHANNESBURG, 0000. (4) NEW APPLICATION. (5) 1 X 5 PASSENGERS. (6) THE CONVEYANCE OF TAXI PASSENGERS. (7) AUTHORITY: FROM WITHIN THE MAGISTERIAL DISTRICT OF JOHANNESBURG TO ANY PLACE WITHIN THE BOUNDARIES OF THE REPUBLIC OF SOUTH AFRICA AND TO JOHANNESBURG INTERNATIONAL AIRPORT ON PRE-ARRANGED TRIPS, NO PICK-UP OF PASSENGERS OUTSIDE OF JOHANNESBURG MAGISTERIAL DISTRICT. ON CONDITON THAT THE DRIVER SHALL IN HIS/HER POSSESSION CARRY A VALID PASSENGER LIABILITY INSURANCE.

OP.8259077. (2) CHUMA MW ID NO 4801105410085. (3) DISTRICT: JOHANNESBURG. POSTAL ADDRESS: 2968 MUKGUTIA STREET, VOSLOORUS, RUSLOO, 1475. (4) NEW APPLICATION. (5) 1 X 5 PASSENGERS. (6) THE CONVEYANCE OF TAXI PASSENGERS. (7) AUTHORITY: FROM WITHIN THE MAGISTERIAL DISTRICT OF JOHANNESBURG TO ANY PLACE WITHIN THE BOUNDARIES OF THE REPUBLIC OF SOUTH AFRICA AND TO JOHANNESBURG INTERNATIONAL AIRPORT ON PRE-ARRANGED TRIPS, NO PICK-UP OF PASSENGERS OUTSIDE OF JOHANNESBURG MAGISTERIAL DISTRICT. ON CONDITON THAT THE DRIVER SHALL IN HIS/HER POSSESSION CARRY A VALID PASSENGER LIABILITY INSURANCE.

OP.8259078. (2) MPHAKANE MB ID NO 6311265415088. (3) DISTRICT: JOHANNESBURG. POSTAL ADDRESS: P.O. BOX 326, JULESBURG, 0875. (4) NEW APPLICATION. (5) 1 X 5 PASSENGERS. (6) THE CONVEYANCE OF TAXI PASSENGERS. (7) AUTHORITY: FROM WITHIN THE MAGISTERIAL DISTRICT OF JOHANNESBURG TO ANY PLACE WITHIN THE BOUNDARIES OF THE REPUBLIC OF SOUTH AFRICA AND TO JOHANNESBURG INTERNATIONAL AIRPORT ON PRE-ARRANGED TRIPS, NO PICK-UP OF PASSENGERS OUTSIDE OF JOHANNESBURG MAGISTERIAL DISTRICT. ON CONDITON THAT THE DRIVER SHALL IN HIS/HER POSSESSION CARRY A VALID PASSENGER LIABILITY INSURANCE.

OP.8259085. (2) NOKERI MK ID NO 7008085881080. (3) DISTRICT: JOHANNESBURG. POSTAL ADDRESS: 1066 BLUEGUMSTREET, EBONY PARK, MIDRAND, 1685. (4) NEW APPLICATION. (5) 1 X 5 PASSENGERS. (6) THE CONVEYANCE OF TAXI PASSENGERS. (7) AUTHORITY: FROM WITHIN THE MAGISTERIAL DISTRICT OF JOHANNESBURG TO ANY PLACE WITHIN THE BOUNDARIES OF THE REPUBLIC OF SOUTH AFRICA AND TO JOHANNESBURG INTERNATIONAL AIRPORT ON PRE-ARRANGED TRIPS, NO PICK-UP OF PASSENGERS OUTSIDE OF JOHANNESBURG MAGISTERIAL DISTRICT. ON CONDITON THAT THE DRIVER SHALL IN HIS/HER POSSESSION CARRY A VALID PASSENGER LIABILITY INSURANCE.

OP.8259086. (2) WEBSTER M ID NO 7406166986085. (3) DISTRICT: JOHANNESBURG. POSTAL ADDRESS: 69 ISIPINGO STREET, 2 MICHEAL COURT, BELLEVUE EAST JHB., 2198. (4) NEW APPLICATION. (5) 1 X 5 PASSENGERS. (6) THE CONVEYANCE OF TAXI PASSENGERS. (7) AUTHORITY: FROM WITHIN THE MAGISTERIAL DISTRICT OF JOHANNESBURG TO ANY PLACE

WITHIN THE BOUNDARIES OF THE REPUBLIC OF SOUTH AFRICA AND TO JOHANNESBURG INTERNATIONAL AIRPORT ON PRE-ARRANGED TRIPS, NO PICK-UP OF PASSENGERS OUTSIDE OF JOHANNESBURG MAGISTERIAL DISTRICT. ON CONDITION THAT THE DRIVER SHALL IN HIS/HER POSSESSION CARRY A VALID PASSENGER LIABILITY INSURANCE.

OP.8259087. (2) SEBATJANE LD ID NO 6805145538084. (3) DISTRICT: JOHANNESBURG. POSTAL ADDRESS: 383 QUEENSBURY COURT, CORNER NUGGET, ROOM 205, 2000. (4) NEW APPLICATION. (5) 1 X 5 PASSENGERS. (6) THE CONVEYANCE OF TAXI PASSENGERS. (7) AUTHORITY: FROM WITHIN THE MAGISTERIAL DISTRICT OF JOHANNESBURG TO ANY PLACE WITHIN THE BOUNDARIES OF THE REPUBLIC OF SOUTH AFRICA AND TO JOHANNESBURG INTERNATIONAL AIRPORT ON PRE-ARRANGED TRIPS, NO PICK-UP OF PASSENGERS OUTSIDE OF JOHANNESBURG MAGISTERIAL DISTRICT. ON CONDITION THAT THE DRIVER SHALL IN HIS/HER POSSESSION CARRY A VALID PASSENGER LIABILITY INSURANCE.

OP.8259088. (2) MORIFI TI ID NO 4202215506088. (3) DISTRICT: JOHANNESBURG. POSTAL ADDRESS: P.O. BOX 31916, BRAAMFONTEIN, 2017. (4) NEW APPLICATION. (5) 1 X 5 PASSENGERS. (6) THE CONVEYANCE OF TAXI PASSENGERS. (7) AUTHORITY: FROM WITHIN THE MAGISTERIAL DISTRICT OF JOHANNESBURG TO ANY PLACE WITHIN THE BOUNDARIES OF THE REPUBLIC OF SOUTH AFRICA AND TO JOHANNESBURG INTERNATIONAL AIRPORT ON PRE-ARRANGED TRIPS, NO PICK-UP OF PASSENGERS OUTSIDE OF JOHANNESBURG MAGISTERIAL DISTRICT. ON CONDITION THAT THE DRIVER SHALL IN HIS/HER POSSESSION CARRY A VALID PASSENGER LIABILITY INSURANCE.

OP.8259094. (2) MAMPANE MP ID NO 6912295637086. (3) DISTRICT: JOHANNESBURG. POSTAL ADDRESS: 22 TERRANCE STREET, 11 RHODES COURT, BETRAMS, 2094. (4) NEW APPLICATION. (5) 1 X 5 PASSENGERS. (6) THE CONVEYANCE OF TAXI PASSENGERS. (7) AUTHORITY: FROM WITHIN THE MAGISTERIAL DISTRICT OF JOHANNESBURG TO ANY PLACE WITHIN THE BOUNDARIES OF THE REPUBLIC OF SOUTH AFRICA AND TO JOHANNESBURG INTERNATIONAL AIRPORT ON PRE-ARRANGED TRIPS, NO PICK-UP OF PASSENGERS OUTSIDE OF JOHANNESBURG MAGISTERIAL DISTRICT. ON CONDITION THAT THE DRIVER SHALL IN HIS/HER POSSESSION CARRY A VALID PASSENGER LIABILITY INSURANCE.

OP.8259097. (2) ZULU TL ID NO 7102106182089. (3) DISTRICT: JOHANNESBURG. POSTAL ADDRESS: 3TH AVENUE, 161 BUIT VAALY, JHB, 2094. (4) NEW APPLICATION. (5) 1 X 5 PASSENGERS. (6) THE CONVEYANCE OF TAXI PASSENGERS. (7) AUTHORITY: FROM WITHIN THE MAGISTERIAL DISTRICT OF JOHANNESBURG TO ANY PLACE WITHIN THE BOUNDARIES OF THE REPUBLIC OF SOUTH AFRICA AND TO JOHANNESBURG INTERNATIONAL AIRPORT ON PRE-ARRANGED TRIPS, NO PICK-UP OF PASSENGERS OUTSIDE OF JOHANNESBURG MAGISTERIAL DISTRICT. ON CONDITION THAT THE DRIVER SHALL IN HIS/HER POSSESSION CARRY A VALID PASSENGER LIABILITY INSURANCE.

OP.8259098. (2) SIBEKO SD ID NO 5510135544081. (3) DISTRICT: JOHANNESBURG. POSTAL ADDRESS: PO BOX1161, ROSENTTENVILLE, JHB, 2193. (4) NEW APPLICATION. (5) 1 X 5 PASSENGERS. (6) THE CONVEYANCE OF TAXI PASSENGERS. (7) AUTHORITY: FROM WITHIN THE MAGISTERIAL DISTRICT OF JOHANNESBURG TO ANY PLACE WITHIN THE BOUNDARIES OF THE REPUBLIC OF SOUTH AFRICA AND TO JOHANNESBURG INTERNATIONAL AIRPORT ON PRE-ARRANGED TRIPS, NO PICK-UP OF PASSENGERS OUTSIDE OF JOHANNESBURG MAGISTERIAL DISTRICT. ON CONDITION THAT THE DRIVER SHALL IN HIS/HER POSSESSION CARRY A VALID PASSENGER LIABILITY INSURANCE.

OP.8259099. (2) MAHLAKWANE ML ID NO 5506125546086. (3) DISTRICT: JOHANNESBURG. POSTAL ADDRESS: 782 ENDULWINI SEC, TEMBISA, 1632. (4) NEW APPLICATION. (5) 1 X 5 PASSENGERS. (6) THE CONVEYANCE OF TAXI PASSENGERS. (7) AUTHORITY: FROM WITHIN THE MAGISTERIAL DISTRICT OF JOHANNESBURG TO ANY PLACE WITHIN THE BOUNDARIES OF THE REPUBLIC OF SOUTH AFRICA AND TO JOHANNESBURG INTERNATIONAL AIRPORT ON PRE-ARRANGED TRIPS, NO PICK-UP OF PASSENGERS OUTSIDE OF JOHANNESBURG MAGISTERIAL DISTRICT. ON CONDITION THAT THE DRIVER SHALL IN HIS/HER POSSESSION CARRY A VALID PASSENGER LIABILITY INSURANCE.
AAAAAAAAAAAAA

OP.8259100. (2) KHAMBULA ES ID NO 6812125878084. (3) DISTRICT: JOHANNESBURG. POSTAL ADDRESS: UNIT 121 ROYAL PALM, RANDBURG, RANDBURG, 2014. (4) NEW APPLICATION. (5) 1 X 5 PASSENGERS. (6) THE CONVEYANCE OF TAXI PASSENGERS. (7) AUTHORITY: FROM WITHIN THE MAGISTERIAL DISTRICT OF JOHANNESBURG TO ANY PLACE

WITHIN THE BOUNDARIES OF THE REPUBLIC OF SOUTH AFRICA AND TO JOHANNESBURG INTERNATIONAL AIRPORT ON PRE-ARRANGED TRIPS, NO PICK-UP OF PASSENGERS OUTSIDE OF JOHANNESBURG MAGISTERIAL DISTRICT. ON CONDITON THAT THE DRIVER SHALL IN HIS/HER POSSESSION CARRY A VALID PASSENGER LIABILITY INSURANCE.

OP.8259101. (2) MAGAZI T ID NO 6110165312084. (3) DISTRICT: JOHANNESBURG. POSTAL ADDRESS: 120 A MAZIBUKO ST., ZONE 5, MEADOWLANDS, 1852. (4) NEW APPLICATION. (5) 1 X 5 PASSENGERS. (6) THE CONVEYANCE OF TAXI PASSENGERS. (7) AUTHORITY: FROM WITHIN THE MAGISTERIAL DISTRICT OF JOHANNESBURG TO ANY PLACE WITHIN THE BOUNDARIES OF THE REPUBLIC OF SOUTH AFRICA AND TO JOHANNESBURG INTERNATIONAL AIRPORT ON PRE-ARRANGED TRIPS, NO PICK-UP OF PASSENGERS OUTSIDE OF JOHANNESBURG MAGISTERIAL DISTRICT. ON CONDITON THAT THE DRIVER SHALL IN HIS/HER POSSESSION CARRY A VALID PASSENGER LIABILITY INSURANCE.

OP.8259102. (2) MPIOLO MP ID NO 6501065882087. (3) DISTRICT: JOHANNESBURG. POSTAL ADDRESS: 12 REUBEN RD, BENROSE, JHB, 2094. (4) NEW APPLICATION. (5) 1 X 5 PASSENGERS. (6) THE CONVEYANCE OF TAXI PASSENGERS. (7) AUTHORITY: FROM WITHIN THE MAGISTERIAL DISTRICT OF JOHANNESBURG TO ANY PLACE WITHIN THE BOUNDARIES OF THE REPUBLIC OF SOUTH AFRICA AND TO JOHANNESBURG INTERNATIONAL AIRPORT ON PRE-ARRANGED TRIPS, NO PICK-UP OF PASSENGERS OUTSIDE OF JOHANNESBURG MAGISTERIAL DISTRICT. ON CONDITON THAT THE DRIVER SHALL IN HIS/HER POSSESSION CARRY A VALID PASSENGER LIABILITY INSURANCE.

OP.8259103. (2) CHABALALA EN ID NO 6809020700082. (3) DISTRICT: JOHANNESBURG. POSTAL ADDRESS: 842 ZACHARIA PARK, 22069 KIASH PARK, 1829. (4) NEW APPLICATION. (5) 1 X 5 PASSENGERS. (6) THE CONVEYANCE OF TAXI PASSENGERS. (7) AUTHORITY: FROM WITHIN THE MAGISTERIAL DISTRICT OF JOHANNESBURG TO ANY PLACE WITHIN THE BOUNDARIES OF THE REPUBLIC OF SOUTH AFRICA AND TO JOHANNESBURG INTERNATIONAL AIRPORT ON PRE-ARRANGED TRIPS, NO PICK-UP OF PASSENGERS OUTSIDE OF JOHANNESBURG MAGISTERIAL DISTRICT. ON CONDITON THAT THE DRIVER SHALL IN HIS/HER POSSESSION CARRY A VALID PASSENGER LIABILITY INSURANCE.

OP.8259104. (2) MASHELE JW ID NO 6010075600083. (3) DISTRICT: JOHANNESBURG. POSTAL ADDRESS: 5697 ZONE 5, DIEPKLOOF, SOWETO, 1862. (4) NEW APPLICATION. (5) 1 X 5 PASSENGERS. (6) THE CONVEYANCE OF TAXI PASSENGERS. (7) AUTHORITY: FROM WITHIN THE MAGISTERIAL DISTRICT OF JOHANNESBURG TO ANY PLACE WITHIN THE BOUNDARIES OF THE REPUBLIC OF SOUTH AFRICA AND TO JOHANNESBURG INTERNATIONAL AIRPORT ON PRE-ARRANGED TRIPS, NO PICK-UP OF PASSENGERS OUTSIDE OF JOHANNESBURG MAGISTERIAL DISTRICT. ON CONDITON THAT THE DRIVER SHALL IN HIS/HER POSSESSION CARRY A VALID PASSENGER LIABILITY INSURANCE.

OP.8259105. (2) ZUKE MM ID NO 8112155655082. (3) DISTRICT: JOHANNESBURG. POSTAL ADDRESS: STAND 961, SLOVO VILLE, ROODEPOORT, 1724. (4) NEW APPLICATION. (5) 1 X 5 PASSENGERS. (6) THE CONVEYANCE OF TAXI PASSENGERS. (7) AUTHORITY: FROM WITHIN THE MAGISTERIAL DISTRICT OF JOHANNESBURG TO ANY PLACE WITHIN THE BOUNDARIES OF THE REPUBLIC OF SOUTH AFRICA AND TO JOHANNESBURG INTERNATIONAL AIRPORT ON PRE-ARRANGED TRIPS, NO PICK-UP OF PASSENGERS OUTSIDE OF JOHANNESBURG MAGISTERIAL DISTRICT. ON CONDITON THAT THE DRIVER SHALL IN HIS/HER POSSESSION CARRY A VALID PASSENGER LIABILITY INSURANCE.

OP.8259106. (2) MUGIVA XS ID NO 5805225521084. (3) DISTRICT: JOHANNESBURG. POSTAL ADDRESS: 4431 HEBBIE STREET, ORLANDO EAST, ORLANDO, 1804. (4) NEW APPLICATION. (5) 1 X 5 PASSENGERS. (6) THE CONVEYANCE OF TAXI PASSENGERS. (7) AUTHORITY: FROM WITHIN THE MAGISTERIAL DISTRICT OF JOHANNESBURG TO ANY PLACE WITHIN THE BOUNDARIES OF THE REPUBLIC OF SOUTH AFRICA AND TO JOHANNESBURG INTERNATIONAL AIRPORT ON PRE-ARRANGED TRIPS, NO PICK-UP OF PASSENGERS OUTSIDE OF JOHANNESBURG MAGISTERIAL DISTRICT. ON CONDITON THAT THE DRIVER SHALL IN HIS/HER POSSESSION CARRY A VALID PASSENGER LIABILITY INSURANCE.

OP.8259135. (2) TOVELA RL ID NO 7201195810186. (3) DISTRICT: JOHANNESBURG. POSTAL ADDRESS: 1756 EXT 11, PROTEA GLEN, SOWETO, 2001. (4) NEW APPLICATION. (5) 1 X 5 PASSENGERS. (6) THE CONVEYANCE OF TAXI PASSENGERS. (7) AUTHORITY: FROM WITHIN THE MAGISTERIAL DISTRICT OF JOHANNESBURG TO ANY PLACE WITHIN THE BOUNDARIES OF THE REPUBLIC OF SOUTH AFRICA AND TO

JOHANNESBURG INTERNATIONAL AIRPORT ON PRE-ARRANGED TRIPS, NO PICK-UP OF PASSENGERS OUTSIDE OF JOHANNESBURG MAGISTERIAL DISTRICT. ON CONDITON THAT THE DRIVER SHALL IN HIS/HER POSSESSION CARRY A VALID PASSENGER LIABILITY INSURANCE.

OP.8259138. (2) MAKGATO NJ ID NO 5903135644086. (3) DISTRICT: JOHANNESBURG. POSTAL ADDRESS: 2099 UMOUJANENG EXTENSION 5, TEMBISA, 1628. (4) NEW APPLICATION. (5) 1 X 5 PASSENGERS. (6) THE CONVEYANCE OF TAXI PASSENGERS. (7) AUTHORITY: FROM WITHIN THE MAGISTERIAL DISTRICT OF JOHANNESBURG TO ANY PLACE WITHIN THE BOUNDARIES OF THE REPUBLIC OF SOUTH AFRICA AND TO JOHANNESBURG INTERNATIONAL AIRPORT ON PRE-ARRANGED TRIPS, NO PICK-UP OF PASSENGERS OUTSIDE OF JOHANNESBURG MAGISTERIAL DISTRICT. ON CONDITON THAT THE DRIVER SHALL IN HIS/HER POSSESSION CARRY A VALID PASSENGER LIABILITY INSURANCE.

OP.8259148. (2) SEBOTHOMA SP ID NO 5911155583084. (3) DISTRICT: JOHANNESBURG. POSTAL ADDRESS: 68 SOTEBE SECTION, DOBSONVILLE, ROODEPOORT, 1865. (4) NEW APPLICATION. (5) 1 X 5 PASSENGERS. (6) THE CONVEYANCE OF TAXI PASSENGERS. (7) AUTHORITY: FROM WITHIN THE MAGISTERIAL DISTRICT OF JOHANNESBURG TO ANY PLACE WITHIN THE BOUNDARIES OF THE REPUBLIC OF SOUTH AFRICA AND TO JOHANNESBURG INTERNATIONAL AIRPORT ON PRE-ARRANGED TRIPS, NO PICK-UP OF PASSENGERS OUTSIDE OF JOHANNESBURG MAGISTERIAL DISTRICT. ON CONDITON THAT THE DRIVER SHALL IN HIS/HER POSSESSION CARRY A VALID PASSENGER LIABILITY INSURANCE.

OP.8259150. (2) NDEUKA X ID NO 6708135610089. (3) DISTRICT: JOHANNESBURG. POSTAL ADDRESS: 7TH FLOOR HILLRAND, 60 PRETORIA STREET, HILLBROW, 2001. (4) NEW APPLICATION. (5) 1 X 5 PASSENGERS. (6) THE CONVEYANCE OF TAXI PASSENGERS. (7) AUTHORITY: FROM WITHIN THE MAGISTERIAL DISTRICT OF JOHANNESBURG TO ANY PLACE WITHIN THE BOUNDARIES OF THE REPUBLIC OF SOUTH AFRICA AND TO JOHANNESBURG INTERNATIONAL AIRPORT ON PRE-ARRANGED TRIPS, NO PICK-UP OF PASSENGERS OUTSIDE OF JOHANNESBURG MAGISTERIAL DISTRICT. ON CONDITON THAT THE DRIVER SHALL IN HIS/HER POSSESSION CARRY A VALID PASSENGER LIABILITY INSURANCE.

OP.8259151. (2) MASHABA N O NO ID NO 6511290358084. (3) DISTRICT: JOHANNESBURG. POSTAL ADDRESS: P.O.BOX 2103, NORTHRIDING, NORTHRIDING, 2162. (4) NEW APPLICATION. (5) 1 X 5 PASSENGERS. (6) THE CONVEYANCE OF TAXI PASSENGERS. (7) AUTHORITY: FROM WITHIN THE MAGISTERIAL DISTRICT OF JOHANNESBURG TO ANY PLACE WITHIN THE BOUNDARIES OF THE REPUBLIC OF SOUTH AFRICA AND TO JOHANNESBURG INTERNATIONAL AIRPORT ON PRE-ARRANGED TRIPS, NO PICK-UP OF PASSENGERS OUTSIDE OF JOHANNESBURG MAGISTERIAL DISTRICT. ON CONDITON THAT THE DRIVER SHALL IN HIS/HER POSSESSION CARRY A VALID PASSENGER LIABILITY INSURANCE.

OP.8259152. (2) MNTAMBO SB ID NO 6407045735082. (3) DISTRICT: JOHANNESBURG. POSTAL ADDRESS: BLOCK 2 ROOM 415, JEPPE MENS HOSTEL, JHB, 2001. (4) NEW APPLICATION. (5) 1 X 5 PASSENGERS. (6) THE CONVEYANCE OF TAXI PASSENGERS. (7) AUTHORITY: FROM WITHIN THE MAGISTERIAL DISTRICT OF JOHANNESBURG TO ANY PLACE WITHIN THE BOUNDARIES OF THE REPUBLIC OF SOUTH AFRICA AND TO JOHANNESBURG INTERNATIONAL AIRPORT ON PRE-ARRANGED TRIPS, NO PICK-UP OF PASSENGERS OUTSIDE OF JOHANNESBURG MAGISTERIAL DISTRICT. ON CONDITON THAT THE DRIVER SHALL IN HIS/HER POSSESSION CARRY A VALID PASSENGER LIABILITY INSURANCE.

OP.8259155. (2) MLAMBO S ID NO 6906065322085. (3) DISTRICT: JOHANNESBURG. POSTAL ADDRESS: 88 CALIFONIA STREET, CROSBY, JHB, 2092. (4) NEW APPLICATION. (5) 1 X 5 PASSENGERS. (6) THE CONVEYANCE OF TAXI PASSENGERS. (7) AUTHORITY: FROM WITHIN THE MAGISTERIAL DISTRICT OF JOHANNESBURG TO ANY PLACE WITHIN THE BOUNDARIES OF THE REPUBLIC OF SOUTH AFRICA AND TO JOHANNESBURG INTERNATIONAL AIRPORT ON PRE-ARRANGED TRIPS, NO PICK-UP OF PASSENGERS OUTSIDE OF JOHANNESBURG MAGISTERIAL DISTRICT. ON CONDITON THAT THE DRIVER SHALL IN HIS/HER POSSESSION CARRY A VALID PASSENGER LIABILITY INSURANCE.

OP.8259161. (2) CHAUKE H K HK ID NO 7407045865086. (3) DISTRICT: JOHANNESBURG. POSTAL ADDRESS: 10639 B PHAKATI STR, ORLANDO WEST, ORLANDO, 1804. (4) NEW APPLICATION. (5) 1 X 5 PASSENGERS. (6) THE CONVEYANCE OF TAXI PASSENGERS. (7) AUTHORITY: FROM WITHIN THE MAGISTERIAL DISTRICT OF JOHANNESBURG TO ANY PLACE WITHIN THE BOUNDARIES OF THE REPUBLIC OF SOUTH AFRICA AND TO JOHANNESBURG INTERNATIONAL AIRPORT ON PRE-ARRANGED TRIPS, NO

PICK-UP OF PASSENGERS OUTSIDE OF JOHANNESBURG MAGISTERIAL DISTRICT. ON CONDITON THAT THE DRIVER SHALL IN HIS/HER POSSESSION CARRY A VALID PASSENGER LIABILITY INSURANCE.

OP.8259163. (2) NKOANA RB ID NO 7108250357088. (3) DISTRICT: JOHANNESBURG. POSTAL ADDRESS: 256 SMITH STREET, 55 ARGYLE COURT, JOBURT PARK JHB, 2001. (4) NEW APPLICATION. (5) 1 X 5 PASSENGERS. (6) THE CONVEYANCE OF TAXI PASSENGERS. (7) AUTHORITY: FROM WITHIN THE MAGISTERIAL DISTRICT OF JOHANNESBURG TO ANY PLACE WITHIN THE BOUNDARIES OF THE REPUBLIC OF SOUTH AFRICA AND TO JOHANNESBURG INTERNATIONAL AIRPORT ON PRE-ARRANGED TRIPS, NO PICK-UP OF PASSENGERS OUTSIDE OF JOHANNESBURG MAGISTERIAL DISTRICT. ON CONDITON THAT THE DRIVER SHALL IN HIS/HER POSSESSION CARRY A VALID PASSENGER LIABILITY INSURANCE. PRE-PAID AND PRE-ARRANGED PASSENGER LIABILITY INSURANCE OF AT LEAST R5 MILLION (COMBI) AND R15 MILLION FOR BUSES AND SHALL BE MAINTAINED PROOF. THESE CONDITIONS AND ROUTE AUTHORITY MAY BE REVIEWED AT ANY TIME.

OP.8259166. (2) SEETE ME ID NO 6304245496088. (3) DISTRICT: JOHANNESBURG. POSTAL ADDRESS: 256 SMITH STREET, 55 ARGYLE COURT, JOUBERT PARK, 2001. (4) NEW APPLICATION. (5) 1 X 5 PASSENGERS. (6) THE CONVEYANCE OF TAXI PASSENGERS. (7) AUTHORITY: FROM WITHIN THE MAGISTERIAL DISTRICT OF JOHANNESBURG TO ANY PLACE WITHIN THE BOUNDARIES OF THE REPUBLIC OF SOUTH AFRICA AND TO JOHANNESBURG INTERNATIONAL AIRPORT ON PRE-ARRANGED TRIPS, NO PICK-UP OF PASSENGERS OUTSIDE OF JOHANNESBURG MAGISTERIAL DISTRICT. ON CONDITON THAT THE DRIVER SHALL IN HIS/HER POSSESSION CARRY A VALID PASSENGER LIABILITY INSURANCE.

OP.8259188. (2) TSEBE LF ID NO 4202195406085. (3) DISTRICT: JOHANNESBURG. POSTAL ADDRESS: PO BOX 331, PINEGOWRIE, JHB, 2123. (4) NEW APPLICATION. (5) 1 X 5 PASSENGERS. (6) THE CONVEYANCE OF TAXI PASSENGERS. (7) AUTHORITY: FROM WITHIN THE MAGISTERIAL DISTRICT OF JOHANNESBURG TO ANY PLACE WITHIN THE BOUNDARIES OF THE REPUBLIC OF SOUTH AFRICA AND TO JOHANNESBURG INTERNATIONAL AIRPORT ON PRE-ARRANGED TRIPS, NO PICK-UP OF PASSENGERS OUTSIDE OF JOHANNESBURG MAGISTERIAL DISTRICT. ON CONDITON THAT THE DRIVER SHALL IN HIS/HER POSSESSION CARRY A VALID PASSENGER LIABILITY INSURANCE.

OP.8259189. (2) MOTSAJE B ID NO 6710085548087. (3) DISTRICT: JOHANNESBURG. POSTAL ADDRESS: 1040 MOLOTO STREET, DOBSONVILLE, ROODEPOORT, 1863. (4) NEW APPLICATION. (5) 1 X 5 PASSENGERS. (6) THE CONVEYANCE OF TAXI PASSENGERS. (7) AUTHORITY: FROM WITHIN THE MAGISTERIAL DISTRICT OF JOHANNESBURG TO ANY PLACE WITHIN THE BOUNDARIES OF THE REPUBLIC OF SOUTH AFRICA AND TO JOHANNESBURG INTERNATIONAL AIRPORT ON PRE-ARRANGED TRIPS, NO PICK-UP OF PASSENGERS OUTSIDE OF JOHANNESBURG MAGISTERIAL DISTRICT. ON CONDITON THAT THE DRIVER SHALL IN HIS/HER POSSESSION CARRY A VALID PASSENGER LIABILITY INSURANCE.

OP.8259190. (2) MATHYE MS ID NO 4303175159080. (3) DISTRICT: JOHANNESBURG. POSTAL ADDRESS: 31 SUNBURY COURT, CNR ESSEL AND CLAIM, JHB, 2001. (4) NEW APPLICATION. (5) 1 X 5 PASSENGERS. (6) THE CONVEYANCE OF TAXI PASSENGERS. (7) AUTHORITY: FROM WITHIN THE MAGISTERIAL DISTRICT OF JOHANNESBURG TO ANY PLACE WITHIN THE BOUNDARIES OF THE REPUBLIC OF SOUTH AFRICA AND TO JOHANNESBURG INTERNATIONAL AIRPORT ON PRE-ARRANGED TRIPS, NO PICK-UP OF PASSENGERS OUTSIDE OF JOHANNESBURG MAGISTERIAL DISTRICT. ON CONDITON THAT THE DRIVER SHALL IN HIS/HER POSSESSION CARRY A VALID PASSENGER LIABILITY INSURANCE.

OP.8259206. (2) SIBANYONI P ID NO 6512225498086. (3) DISTRICT: JOHANNESBURG. POSTAL ADDRESS: 58 MOFOLO NORTH, JOHANNESBURG, 2001. (4) NEW APPLICATION. (5) 1 X 5 PASSENGERS. (6) THE CONVEYANCE OF TAXI PASSENGERS. (7) AUTHORITY: FROM WITHIN THE MAGISTERIAL DISTRICT OF JOHANNESBURG TO ANY PLACE WITHIN THE BOUNDARIES OF THE REPUBLIC OF SOUTH AFRICA AND TO JOHANNESBURG INTERNATIONAL AIRPORT ON PRE-ARRANGED TRIPS, NO PICK-UP OF PASSENGERS OUTSIDE OF JOHANNESBURG MAGISTERIAL DISTRICT. ON CONDITON THAT THE DRIVER SHALL IN HIS/HER POSSESSION CARRY A VALID PASSENGER LIABILITY INSURANCE.

OP.8259207. (2) RAMALEPE MR ID NO 4806225224084. (3) DISTRICT: JOHANNESBURG. POSTAL ADDRESS: 0000. (4) NEW APPLICATION. (5) 1 X 5 PASSENGERS. (6) THE CONVEYANCE OF TAXI PASSENGERS. (7) AUTHORITY: FROM WITHIN THE MAGISTERIAL DISTRICT OF JOHANNESBURG TO ANY PLACE WITHIN THE BOUNDARIES OF THE REPUBLIC OF SOUTH AFRICA AND TO

JOHANNESBURG INTERNATIONAL AIRPORT ON PRE-ARRANGED TRIPS, NO PICK-UP OF PASSENGERS OUTSIDE OF JOHANNESBURG MAGISTERIAL DISTRICT. ON CONDITION THAT THE DRIVER SHALL IN HIS/HER POSSESSION CARRY A VALID PASSENGER LIABILITY INSURANCE.

OP.8259212. (2) NKOSI SZ ID NO 3702015263088. (3) DISTRICT: JOHANNESBURG. POSTAL ADDRESS: P O BOX 1909, JHB, 2000. (4) NEW APPLICATION. (5) 1 X 5 PASSENGERS. (6) THE CONVEYANCE OF TAXI PASSENGERS. (7) AUTHORITY: FROM WITHIN THE MAGISTERIAL DISTRICT OF JOHANNESBURG TO ANY PLACE WITHIN THE BOUNDARIES OF THE REPUBLIC OF SOUTH AFRICA AND TO JOHANNESBURG INTERNATIONAL AIRPORT ON PRE-ARRANGED TRIPS, NO PICK-UP OF PASSENGERS OUTSIDE OF JOHANNESBURG MAGISTERIAL DISTRICT. ON CONDITION THAT THE DRIVER SHALL IN HIS/HER POSSESSION CARRY A VALID PASSENGER LIABILITY INSURANCE.

OP.8259217. (2) NKOSI SZ ID NO 3702015263088. (3) DISTRICT: JOHANNESBURG. POSTAL ADDRESS: P O BOX 1909, JHB, 2000. (4) NEW APPLICATION. (5) 1 X 5 PASSENGERS. (6) THE CONVEYANCE OF TAXI PASSENGERS. (7) AUTHORITY: FROM WITHIN THE MAGISTERIAL DISTRICT OF JOHANNESBURG TO ANY PLACE WITHIN THE BOUNDARIES OF THE REPUBLIC OF SOUTH AFRICA AND TO JOHANNESBURG INTERNATIONAL AIRPORT ON PRE-ARRANGED TRIPS, NO PICK-UP OF PASSENGERS OUTSIDE OF JOHANNESBURG MAGISTERIAL DISTRICT. ON CONDITION THAT THE DRIVER SHALL IN HIS/HER POSSESSION CARRY A VALID PASSENGER LIABILITY INSURANCE.

OP.8259221. (2) BENECKE JH ID NO 7611245155087. (3) DISTRICT: JOHANNESBURG. POSTAL ADDRESS: CORPOLO 283 CC, BALLTOMORE BLD SHOP, FW BEYERS STREET, 1711. (4) NEW APPLICATION. (5) 1 X 5 PASSENGERS. (6) THE CONVEYANCE OF TAXI PASSENGERS. (7) AUTHORITY: FROM WITHIN THE MAGISTERIAL DISTRICT OF JOHANNESBURG TO ANY PLACE WITHIN THE BOUNDARIES OF THE REPUBLIC OF SOUTH AFRICA AND TO JOHANNESBURG INTERNATIONAL AIRPORT ON PRE-ARRANGED TRIPS, NO PICK-UP OF PASSENGERS OUTSIDE OF JOHANNESBURG MAGISTERIAL DISTRICT. ON CONDITION THAT THE DRIVER SHALL IN HIS/HER POSSESSION CARRY A VALID PASSENGER LIABILITY INSURANCE.

OP.8259222. (2) BENECKE JH ID NO 7611245155087. (3) DISTRICT: JOHANNESBURG. POSTAL ADDRESS: CORPOLO 283 CC, BALLTOMORE BLD SHOP, FW BEYERS STREET, 1711. (4) NEW APPLICATION. (5) 1 X 5 PASSENGERS. (6) THE CONVEYANCE OF TAXI PASSENGERS. (7) AUTHORITY: FROM WITHIN THE MAGISTERIAL DISTRICT OF JOHANNESBURG TO ANY PLACE WITHIN THE BOUNDARIES OF THE REPUBLIC OF SOUTH AFRICA AND TO JOHANNESBURG INTERNATIONAL AIRPORT ON PRE-ARRANGED TRIPS, NO PICK-UP OF PASSENGERS OUTSIDE OF JOHANNESBURG MAGISTERIAL DISTRICT. ON CONDITION THAT THE DRIVER SHALL IN HIS/HER POSSESSION CARRY A VALID PASSENGER LIABILITY INSURANCE.

OP.8259223. (2) MUYAKA SM ID NO 7207205607082. (3) DISTRICT: JOHANNESBURG. POSTAL ADDRESS: ROOM 283 BLOCK 1, JEPPE HOSTEL, JEPPESTOWN, 2094. (4) NEW APPLICATION. (5) 1 X 5 PASSENGERS. (6) THE CONVEYANCE OF TAXI PASSENGERS. (7) AUTHORITY: FROM WITHIN THE MAGISTERIAL DISTRICT OF JOHANNESBURG TO ANY PLACE WITHIN THE BOUNDARIES OF THE REPUBLIC OF SOUTH AFRICA AND TO JOHANNESBURG INTERNATIONAL AIRPORT ON PRE-ARRANGED TRIPS, NO PICK-UP OF PASSENGERS OUTSIDE OF JOHANNESBURG MAGISTERIAL DISTRICT. ON CONDITION THAT THE DRIVER SHALL IN HIS/HER POSSESSION CARRY A VALID PASSENGER LIABILITY INSURANCE.

OP.8259224. (2) MUYAKA SM ID NO 7207205607082. (3) DISTRICT: JOHANNESBURG. POSTAL ADDRESS: ROOM 283 BLOCK 1, JEPPE HOSTEL, JEPPESTOWN, 2094. (4) NEW APPLICATION. (5) 1 X 5 PASSENGERS. (6) THE CONVEYANCE OF TAXI PASSENGERS. (7) AUTHORITY: FROM WITHIN THE MAGISTERIAL DISTRICT OF JOHANNESBURG TO ANY PLACE WITHIN THE BOUNDARIES OF THE REPUBLIC OF SOUTH AFRICA AND TO JOHANNESBURG INTERNATIONAL AIRPORT ON PRE-ARRANGED TRIPS, NO PICK-UP OF PASSENGERS OUTSIDE OF JOHANNESBURG MAGISTERIAL DISTRICT. ON CONDITION THAT THE DRIVER SHALL IN HIS/HER POSSESSION CARRY A VALID PASSENGER LIABILITY INSURANCE.

OP.8259225. (2) MAHLAELA AM ID NO 6511275241081. (3) DISTRICT: JOHANNESBURG. POSTAL ADDRESS: 130 19 TH AVENUE, ALEXANDRA, JHB, 2090. (4) NEW APPLICATION. (5) 1 X 5 PASSENGERS. (6) THE CONVEYANCE OF TAXI PASSENGERS. (7) AUTHORITY: FROM WITHIN THE MAGISTERIAL DISTRICT OF JOHANNESBURG TO ANY PLACE WITHIN THE BOUNDARIES OF THE REPUBLIC OF SOUTH AFRICA AND TO JOHANNESBURG INTERNATIONAL AIRPORT ON PRE-ARRANGED TRIPS, NO

PICK-UP OF PASSENGERS OUTSIDE OF JOHANNESBURG MAGISTERIAL DISTRICT. ON CONDITON THAT THE DRIVER SHALL IN HIS/HER POSSESSION CARRY A VALID PASSENGER LIABILITY INSURANCE.

OP.8259226. (2) MAHLAELA AM ID NO 6511275241081. (3) DISTRICT: JOHANNESBURG. POSTAL ADDRESS: 130 19 TH AVENUE, ALEXANDRA, JHB, 2090. (4) NEW APPLICATION. (5) 1 X 5 PASSENGERS. (6) THE CONVEYANCE OF TAXI PASSENGERS. (7) AUTHORITY: FROM WITHIN THE MAGISTERIAL DISTRICT OF JOHANNESBURG TO ANY PLACE WITHIN THE BOUNDARIES OF THE REPUBLIC OF SOUTH AFRICA AND TO JOHANNESBURG INTERNATIONAL AIRPORT ON PRE-ARRANGED TRIPS, NO PICK-UP OF PASSENGERS OUTSIDE OF JOHANNESBURG MAGISTERIAL DISTRICT. ON CONDITON THAT THE DRIVER SHALL IN HIS/HER POSSESSION CARRY A VALID PASSENGER LIABILITY INSURANCE.

OP.8259229. (2) MATODZI T G TG ID NO 6409215876084. (3) DISTRICT: JOHANNESBURG. POSTAL ADDRESS: 4221 REITVALLEI EXT 2, AZAADVILLE, AZAADVILLE, 1754. (4) NEW APPLICATION. (5) 1 X 5 PASSENGERS. (6) THE CONVEYANCE OF TAXI PASSENGERS. (7) AUTHORITY: FROM WITHIN THE MAGISTERIAL DISTRICT OF JOHANNESBURG TO ANY PLACE WITHIN THE BOUNDARIES OF THE REPUBLIC OF SOUTH AFRICA AND TO JOHANNESBURG INTERNATIONAL AIRPORT ON PRE-ARRANGED TRIPS, NO PICK-UP OF PASSENGERS OUTSIDE OF JOHANNESBURG MAGISTERIAL DISTRICT. ON CONDITON THAT THE DRIVER SHALL IN HIS/HER POSSESSION CARRY A VALID PASSENGER LIABILITY INSURANCE.

OP.8259230. (2) MATODZI T G TG ID NO 6409215876084. (3) DISTRICT: JOHANNESBURG. POSTAL ADDRESS: 4221 REITVALLEI EXT 2, AZAADVILLE, AZAADVILLE, 1754. (4) NEW APPLICATION. (5) 1 X 5 PASSENGERS. (6) THE CONVEYANCE OF TAXI PASSENGERS. (7) AUTHORITY: FROM WITHIN THE MAGISTERIAL DISTRICT OF JOHANNESBURG TO ANY PLACE WITHIN THE BOUNDARIES OF THE REPUBLIC OF SOUTH AFRICA AND TO JOHANNESBURG INTERNATIONAL AIRPORT ON PRE-ARRANGED TRIPS, NO PICK-UP OF PASSENGERS OUTSIDE OF JOHANNESBURG MAGISTERIAL DISTRICT. ON CONDITON THAT THE DRIVER SHALL IN HIS/HER POSSESSION CARRY A VALID PASSENGER LIABILITY INSURANCE.

OP.8259231. (2) SEBOLA RK RK ID NO 6610180386088. (3) DISTRICT: JOHANNESBURG. POSTAL ADDRESS: P.O.BOX 1369, FONTAINEBLEAU, FONTAINEBLEAU, 2032. (4) NEW APPLICATION. (5) 1 X 5 PASSENGERS. (6) THE CONVEYANCE OF TAXI PASSENGERS. (7) AUTHORITY: FROM WITHIN THE MAGISTERIAL DISTRICT OF JOHANNESBURG TO ANY PLACE WITHIN THE BOUNDARIES OF THE REPUBLIC OF SOUTH AFRICA AND TO JOHANNESBURG INTERNATIONAL AIRPORT ON PRE-ARRANGED TRIPS, NO PICK-UP OF PASSENGERS OUTSIDE OF JOHANNESBURG MAGISTERIAL DISTRICT. ON CONDITON THAT THE DRIVER SHALL IN HIS/HER POSSESSION CARRY A VALID PASSENGER LIABILITY INSURANCE.

OP.8259232. (2) SEBOLA RK RK ID NO 6610180386088. (3) DISTRICT: JOHANNESBURG. POSTAL ADDRESS: P.O.BOX 1369, FONTAINEBLEAU, FONTAINEBLEAU, 2032. (4) NEW APPLICATION. (5) 1 X 5 PASSENGERS. (6) THE CONVEYANCE OF TAXI PASSENGERS. (7) AUTHORITY: FROM WITHIN THE MAGISTERIAL DISTRICT OF JOHANNESBURG TO ANY PLACE WITHIN THE BOUNDARIES OF THE REPUBLIC OF SOUTH AFRICA AND TO JOHANNESBURG INTERNATIONAL AIRPORT ON PRE-ARRANGED TRIPS, NO PICK-UP OF PASSENGERS OUTSIDE OF JOHANNESBURG MAGISTERIAL DISTRICT. ON CONDITON THAT THE DRIVER SHALL IN HIS/HER POSSESSION CARRY A VALID PASSENGER LIABILITY INSURANCE.

OP.8259233. (2) SETE MC ID NO 7508265552088. (3) DISTRICT: JOHANNESBURG. POSTAL ADDRESS: 256 SMIT STREET, JOUBERT PARK, JHB, 2001. (4) NEW APPLICATION. (5) 1 X 5 PASSENGERS. (6) THE CONVEYANCE OF TAXI PASSENGERS. (7) AUTHORITY: FROM WITHIN THE MAGISTERIAL DISTRICT OF JOHANNESBURG TO ANY PLACE WITHIN THE BOUNDARIES OF THE REPUBLIC OF SOUTH AFRICA AND TO JOHANNESBURG INTERNATIONAL AIRPORT ON PRE-ARRANGED TRIPS, NO PICK-UP OF PASSENGERS OUTSIDE OF JOHANNESBURG MAGISTERIAL DISTRICT. ON CONDITON THAT THE DRIVER SHALL IN HIS/HER POSSESSION CARRY A VALID PASSENGER LIABILITY INSURANCE.

OP.8259234. (2) SETE MC ID NO 7508265552088. (3) DISTRICT: JOHANNESBURG. POSTAL ADDRESS: 256 SMIT STREET, JOUBERT PARK, JHB, 2001. (4) NEW APPLICATION. (5) 1 X 5 PASSENGERS. (6) THE CONVEYANCE OF TAXI PASSENGERS. (7) AUTHORITY: FROM WITHIN THE MAGISTERIAL DISTRICT OF JOHANNESBURG TO ANY PLACE WITHIN THE BOUNDARIES OF THE REPUBLIC OF SOUTH AFRICA AND TO JOHANNESBURG INTERNATIONAL AIRPORT ON PRE-ARRANGED TRIPS, NO PICK-UP OF PASSENGERS OUTSIDE OF JOHANNESBURG MAGISTERIAL DISTRICT.

ON CONDITON THAT THE DRIVER SHALL IN HIS/HER POSSESSION CARRY A VALID PASSENGER LIABILITY INSURANCE.

OP.8259235. (2) NGCOBO OJ ID NO 5809165607085. (3) DISTRICT: JOHANNESBURG. POSTAL ADDRESS: 304 MOFOLO SOUT, ORLANDO, SOWETO, 1868. (4) NEW APPLICATION. (5) 1 X 5 PASSENGERS. (6) THE CONVEYANCE OF TAXI PASSENGERS. (7) AUTHORITY: FROM WITHIN THE MAGISTERIAL DISTRICT OF JOHANNESBURG TO ANY PLACE WITHIN THE BOUNDARIES OF THE REPUBLIC OF SOUTH AFRICA AND TO JOHANNESBURG INTERNATIONAL AIRPORT ON PRE-ARRANGED TRIPS, NO PICK-UP OF PASSENGERS OUTSIDE OF JOHANNESBURG MAGISTERIAL DISTRICT. ON CONDITON THAT THE DRIVER SHALL IN HIS/HER POSSESSION CARRY A VALID PASSENGER LIABILITY INSURANCE.

OP.8259236. (2) NGCOBO OJ ID NO 5809165607085. (3) DISTRICT: JOHANNESBURG. POSTAL ADDRESS: 304 MOFOLO SOUT, ORLANDO, SOWETO, 1868. (4) NEW APPLICATION. (5) 1 X 5 PASSENGERS. (6) THE CONVEYANCE OF TAXI PASSENGERS. (7) AUTHORITY: FROM WITHIN THE MAGISTERIAL DISTRICT OF JOHANNESBURG TO ANY PLACE WITHIN THE BOUNDARIES OF THE REPUBLIC OF SOUTH AFRICA AND TO JOHANNESBURG INTERNATIONAL AIRPORT ON PRE-ARRANGED TRIPS, NO PICK-UP OF PASSENGERS OUTSIDE OF JOHANNESBURG MAGISTERIAL DISTRICT. ON CONDITON THAT THE DRIVER SHALL IN HIS/HER POSSESSION CARRY A VALID PASSENGER LIABILITY INSURANCE.

OP.8259285. (2) MOWA MP ID NO 6105165501082. (3) DISTRICT: JOHANNESBURG. POSTAL ADDRESS: P.O. BOX 31642, BRAAMFONTEIN, 2017. (4) NEW APPLICATION. (5) 1 X 5 PASSENGERS. (6) THE CONVEYANCE OF TAXI PASSENGERS. (7) AUTHORITY: FROM WITHIN THE MAGISTERIAL DISTRICT OF JOHANNESBURG TO ANY PLACE WITHIN THE BOUNDARIES OF THE REPUBLIC OF SOUTH AFRICA AND TO JOHANNESBURG INTERNATIONAL AIRPORT ON PRE-ARRANGED TRIPS, NO PICK-UP OF PASSENGERS OUTSIDE OF JOHANNESBURG MAGISTERIAL DISTRICT. ON CONDITON THAT THE DRIVER SHALL IN HIS/HER POSSESSION CARRY A VALID PASSENGER LIABILITY INSURANCE.

OP.8259286. (2) MOWA MP ID NO 6105165501082. (3) DISTRICT: JOHANNESBURG. POSTAL ADDRESS: P.O. BOX 31642, BRAAMFONTEIN, 2017. (4) NEW APPLICATION. (5) 1 X 5 PASSENGERS. (6) THE CONVEYANCE OF TAXI PASSENGERS. (7) AUTHORITY: FROM WITHIN THE MAGISTERIAL DISTRICT OF JOHANNESBURG TO ANY PLACE WITHIN THE BOUNDARIES OF THE REPUBLIC OF SOUTH AFRICA AND TO JOHANNESBURG INTERNATIONAL AIRPORT ON PRE-ARRANGED TRIPS, NO PICK-UP OF PASSENGERS OUTSIDE OF JOHANNESBURG MAGISTERIAL DISTRICT. ON CONDITON THAT THE DRIVER SHALL IN HIS/HER POSSESSION CARRY A VALID PASSENGER LIABILITY INSURANCE.

OP.8259287. (2) LEOBA K ID NO 7806205269080. (3) DISTRICT: JOHANNESBURG. POSTAL ADDRESS: 422B ZONE 6, MEADOWLANDS, SOWETO, 1852. (4) NEW APPLICATION. (5) 1 X 5 PASSENGERS. (6) THE CONVEYANCE OF TAXI PASSENGERS. (7) AUTHORITY: FROM WITHIN THE MAGISTERIAL DISTRICT OF JOHANNESBURG TO ANY PLACE WITHIN THE BOUNDARIES OF THE REPUBLIC OF SOUTH AFRICA AND TO JOHANNESBURG INTERNATIONAL AIRPORT ON PRE-ARRANGED TRIPS, NO PICK-UP OF PASSENGERS OUTSIDE OF JOHANNESBURG MAGISTERIAL DISTRICT. ON CONDITON THAT THE DRIVER SHALL IN HIS/HER POSSESSION CARRY A VALID PASSENGER LIABILITY INSURANCE.

OP.8259288. (2) LEOBA K ID NO 7806205269080. (3) DISTRICT: JOHANNESBURG. POSTAL ADDRESS: 422B ZONE 6, MEADOWLANDS, SOWETO, 1852. (4) NEW APPLICATION. (5) 1 X 5 PASSENGERS. (6) THE CONVEYANCE OF TAXI PASSENGERS. (7) AUTHORITY: FROM WITHIN THE MAGISTERIAL DISTRICT OF JOHANNESBURG TO ANY PLACE WITHIN THE BOUNDARIES OF THE REPUBLIC OF SOUTH AFRICA AND TO JOHANNESBURG INTERNATIONAL AIRPORT ON PRE-ARRANGED TRIPS, NO PICK-UP OF PASSENGERS OUTSIDE OF JOHANNESBURG MAGISTERIAL DISTRICT. ON CONDITON THAT THE DRIVER SHALL IN HIS/HER POSSESSION CARRY A VALID PASSENGER LIABILITY INSURANCE.

OP.8259289. (2) SEALE PL ID NO 5907065827082. (3) DISTRICT: JOHANNESBURG. POSTAL ADDRESS: 32 CAMELTHORN RD, LEONDALE, GERMISTON, 1401. (4) NEW APPLICATION. (5) 1 X 5 PASSENGERS. (6) THE CONVEYANCE OF TAXI PASSENGERS. (7) AUTHORITY: FROM WITHIN THE MAGISTERIAL DISTRICT OF JOHANNESBURG TO ANY PLACE WITHIN THE BOUNDARIES OF THE REPUBLIC OF SOUTH AFRICA AND TO JOHANNESBURG INTERNATIONAL AIRPORT ON PRE-ARRANGED TRIPS, NO PICK-UP OF PASSENGERS OUTSIDE OF JOHANNESBURG MAGISTERIAL DISTRICT. ON CONDITON THAT THE DRIVER SHALL IN HIS/HER POSSESSION CARRY A

VALID PASSENGER LIABILITY INSURANCE.

OP.8259293. (2) LEOBA MJ ID NO 5904085762084. (3) DISTRICT: JOHANNESBURG. POSTAL ADDRESS: 8391 KOBE STREET, DOBSONVILLE, 1865. (4) NEW APPLICATION. (5) 1 X 5 PASSENGERS. (6) THE CONVEYANCE OF TAXI PASSENGERS. (7) AUTHORITY: FROM WITHIN THE MAGISTERIAL DISTRICT OF JOHANNESBURG TO ANY PLACE WITHIN THE BOUNDARIES OF THE REPUBLIC OF SOUTH AFRICA AND TO JOHANNESBURG INTERNATIONAL AIRPORT ON PRE-ARRANGED TRIPS, NO PICK-UP OF PASSENGERS OUTSIDE OF JOHANNESBURG MAGISTERIAL DISTRICT. ON CONDITON THAT THE DRIVER SHALL IN HIS/HER POSSESSION CARRY A VALID PASSENGER LIABILITY INSURANCE.

OP.8259294. (2) LEOBA MJ ID NO 5904085762084. (3) DISTRICT: JOHANNESBURG. POSTAL ADDRESS: 8391 KOBE STREET, DOBSONVILLE, 1865. (4) NEW APPLICATION. (5) 1 X 5 PASSENGERS. (6) THE CONVEYANCE OF TAXI PASSENGERS. (7) AUTHORITY: FROM WITHIN THE MAGISTERIAL DISTRICT OF JOHANNESBURG TO ANY PLACE WITHIN THE BOUNDARIES OF THE REPUBLIC OF SOUTH AFRICA AND TO JOHANNESBURG INTERNATIONAL AIRPORT ON PRE-ARRANGED TRIPS, NO PICK-UP OF PASSENGERS OUTSIDE OF JOHANNESBURG MAGISTERIAL DISTRICT. ON CONDITON THAT THE DRIVER SHALL IN HIS/HER POSSESSION CARRY A VALID PASSENGER LIABILITY INSURANCE.

OP.8259295. (2) NETSHISAULU MJ ID NO 4506125613085. (3) DISTRICT: JOHANNESBURG. POSTAL ADDRESS: 10 ROCETS HEIGHTS, 5 WILLEMINA STREE, TROYEVILLE JHB, 2094. (4) NEW APPLICATION. (5) 1 X 5 PASSENGERS. (6) THE CONVEYANCE OF TAXI PASSENGERS. (7) AUTHORITY: FROM WITHIN THE MAGISTERIAL DISTRICT OF JOHANNESBURG TO ANY PLACE WITHIN THE BOUNDARIES OF THE REPUBLIC OF SOUTH AFRICA AND TO JOHANNESBURG INTERNATIONAL AIRPORT ON PRE-ARRANGED TRIPS, NO PICK-UP OF PASSENGERS OUTSIDE OF JOHANNESBURG MAGISTERIAL DISTRICT. ON CONDITON THAT THE DRIVER SHALL IN HIS/HER POSSESSION CARRY A VALID PASSENGER LIABILITY INSURANCE.

OP.8259297. (2) NETSHISAULU MJ ID NO 4506125613085. (3) DISTRICT: JOHANNESBURG. POSTAL ADDRESS: 10 ROCETS HEIGHTS, 5 WILLEMINA STREE, TROYEVILLE JHB, 2094. (4) NEW APPLICATION. (5) 1 X 5 PASSENGERS. (6) THE CONVEYANCE OF TAXI PASSENGERS. (7) AUTHORITY: FROM WITHIN THE MAGISTERIAL DISTRICT OF JOHANNESBURG TO ANY PLACE WITHIN THE BOUNDARIES OF THE REPUBLIC OF SOUTH AFRICA AND TO JOHANNESBURG INTERNATIONAL AIRPORT ON PRE-ARRANGED TRIPS, NO PICK-UP OF PASSENGERS OUTSIDE OF JOHANNESBURG MAGISTERIAL DISTRICT. ON CONDITON THAT THE DRIVER SHALL IN HIS/HER POSSESSION CARRY A VALID PASSENGER LIABILITY INSURANCE.

OP.8259298. (2) SIMBA TJ ID NO 6103215872082. (3) DISTRICT: JOHANNESBURG. POSTAL ADDRESS: 1687B ZONE 1, DIEPKLOOF, SOWETO, 1862. (4) NEW APPLICATION. (5) 1 X 5 PASSENGERS. (6) THE CONVEYANCE OF TAXI PASSENGERS. (7) AUTHORITY: FROM WITHIN THE MAGISTERIAL DISTRICT OF JOHANNESBURG TO ANY PLACE WITHIN THE BOUNDARIES OF THE REPUBLIC OF SOUTH AFRICA AND TO JOHANNESBURG INTERNATIONAL AIRPORT ON PRE-ARRANGED TRIPS, NO PICK-UP OF PASSENGERS OUTSIDE OF JOHANNESBURG MAGISTERIAL DISTRICT. ON CONDITON THAT THE DRIVER SHALL IN HIS/HER POSSESSION CARRY A VALID PASSENGER LIABILITY INSURANCE.

OP.8259299. (2) SIMBA TJ ID NO 6103215872082. (3) DISTRICT: JOHANNESBURG. POSTAL ADDRESS: 1687B ZONE 1, DIEPKLOOF, SOWETO, 1862. (4) NEW APPLICATION. (5) 1 X 5 PASSENGERS. (6) THE CONVEYANCE OF TAXI PASSENGERS. (7) AUTHORITY: FROM WITHIN THE MAGISTERIAL DISTRICT OF JOHANNESBURG TO ANY PLACE WITHIN THE BOUNDARIES OF THE REPUBLIC OF SOUTH AFRICA AND TO JOHANNESBURG INTERNATIONAL AIRPORT ON PRE-ARRANGED TRIPS, NO PICK-UP OF PASSENGERS OUTSIDE OF JOHANNESBURG MAGISTERIAL DISTRICT. ON CONDITON THAT THE DRIVER SHALL IN HIS/HER POSSESSION CARRY A VALID PASSENGER LIABILITY INSURANCE.

OP.8259300. (2) SEBOLA OP ID NO 6310305419084. (3) DISTRICT: JOHANNESBURG. POSTAL ADDRESS: P.O. BOX 3804, RANDBURG, 2125. (4) NEW APPLICATION. (5) 1 X 5 PASSENGERS. (6) THE CONVEYANCE OF TAXI PASSENGERS. (7) AUTHORITY: FROM WITHIN THE MAGISTERIAL DISTRICT OF JOHANNESBURG TO ANY PLACE WITHIN THE BOUNDARIES OF THE REPUBLIC OF SOUTH AFRICA AND TO JOHANNESBURG INTERNATIONAL AIRPORT ON PRE-ARRANGED TRIPS, NO PICK-UP OF PASSENGERS OUTSIDE OF JOHANNESBURG MAGISTERIAL DISTRICT. ON CONDITON THAT THE DRIVER SHALL IN HIS/HER POSSESSION CARRY A VALID PASSENGER LIABILITY INSURANCE.

OP.8259301. (2) SEBOLA OP ID NO 6310305419084. (3) DISTRICT: JOHANNESBURG. POSTAL ADDRESS: P.O. BOX 3804, RANDBURG, 2125. (4) NEW APPLICATION. (5) 1 X 5 PASSENGERS. (6) THE CONVEYANCE OF TAXI PASSENGERS. (7) AUTHORITY: FROM WITHIN THE MAGISTERIAL DISTRICT OF JOHANNESBURG TO ANY PLACE WITHIN THE BOUNDARIES OF THE REPUBLIC OF SOUTH AFRICA AND TO JOHANNESBURG INTERNATIONAL AIRPORT ON PRE-ARRANGED TRIPS, NO PICK-UP OF PASSENGERS OUTSIDE OF JOHANNESBURG MAGISTERIAL DISTRICT. ON CONDITION THAT THE DRIVER SHALL IN HIS/HER POSSESSION CARRY A VALID PASSENGER LIABILITY INSURANCE.

OP.8259303. (2) LEOBA P ID NO 8003175352083. (3) DISTRICT: JOHANNESBURG. POSTAL ADDRESS: 4228 ZONE 6, MEADOWLANDS, SOWETO, 1852. (4) NEW APPLICATION. (5) 1 X 5 PASSENGERS. (6) THE CONVEYANCE OF TAXI PASSENGERS. (7) AUTHORITY: FROM WITHIN THE MAGISTERIAL DISTRICT OF JOHANNESBURG TO ANY PLACE WITHIN THE BOUNDARIES OF THE REPUBLIC OF SOUTH AFRICA AND TO JOHANNESBURG INTERNATIONAL AIRPORT ON PRE-ARRANGED TRIPS, NO PICK-UP OF PASSENGERS OUTSIDE OF JOHANNESBURG MAGISTERIAL DISTRICT. ON CONDITION THAT THE DRIVER SHALL IN HIS/HER POSSESSION CARRY A VALID PASSENGER LIABILITY INSURANCE.

OP.8259304. (2) LEOBA P ID NO 8003175352083. (3) DISTRICT: JOHANNESBURG. POSTAL ADDRESS: 4228 ZONE 6, MEADOWLANDS, SOWETO, 1852. (4) NEW APPLICATION. (5) 1 X 5 PASSENGERS. (6) THE CONVEYANCE OF TAXI PASSENGERS. (7) AUTHORITY: FROM WITHIN THE MAGISTERIAL DISTRICT OF JOHANNESBURG TO ANY PLACE WITHIN THE BOUNDARIES OF THE REPUBLIC OF SOUTH AFRICA AND TO JOHANNESBURG INTERNATIONAL AIRPORT ON PRE-ARRANGED TRIPS, NO PICK-UP OF PASSENGERS OUTSIDE OF JOHANNESBURG MAGISTERIAL DISTRICT. ON CONDITION THAT THE DRIVER SHALL IN HIS/HER POSSESSION CARRY A VALID PASSENGER LIABILITY INSURANCE.

OP.8259305. (2) MCHUNU MM ID NO 6401180518080. (3) DISTRICT: JOHANNESBURG. POSTAL ADDRESS: PO BOX 15394, RAEDENE, JHB, 2124. (4) NEW APPLICATION. (5) 1 X 5 PASSENGERS. (6) THE CONVEYANCE OF TAXI PASSENGERS. (7) AUTHORITY: FROM WITHIN THE MAGISTERIAL DISTRICT OF JOHANNESBURG TO ANY PLACE WITHIN THE BOUNDARIES OF THE REPUBLIC OF SOUTH AFRICA AND TO JOHANNESBURG INTERNATIONAL AIRPORT ON PRE-ARRANGED TRIPS, NO PICK-UP OF PASSENGERS OUTSIDE OF JOHANNESBURG MAGISTERIAL DISTRICT. ON CONDITION THAT THE DRIVER SHALL IN HIS/HER POSSESSION CARRY A VALID PASSENGER LIABILITY INSURANCE.

OP.8259314. (2) MAPHALALA LA ID NO 6807115517080. (3) DISTRICT: JOHANNESBURG. POSTAL ADDRESS: 420 PARK STREET, PROTEA COURT, JHB, 2094. (4) NEW APPLICATION. (5) 1 X 5 PASSENGERS. (6) THE CONVEYANCE OF TAXI PASSENGERS. (7) AUTHORITY: FROM WITHIN THE MAGISTERIAL DISTRICT OF JOHANNESBURG TO ANY PLACE WITHIN THE BOUNDARIES OF THE REPUBLIC OF SOUTH AFRICA AND TO JOHANNESBURG INTERNATIONAL AIRPORT ON PRE-ARRANGED TRIPS, NO PICK-UP OF PASSENGERS OUTSIDE OF JOHANNESBURG MAGISTERIAL DISTRICT. ON CONDITION THAT THE DRIVER SHALL IN HIS/HER POSSESSION CARRY A VALID PASSENGER LIABILITY INSURANCE.

OP.8259319. (2) MTHULI RT ID NO 6211125576089. (3) DISTRICT: JOHANNESBURG. POSTAL ADDRESS: P.O. BOX 23151, JOUBERT PARK, 2044. (4) NEW APPLICATION. (5) 1 X 5 PASSENGERS. (6) THE CONVEYANCE OF TAXI PASSENGERS. (7) AUTHORITY: FROM WITHIN THE MAGISTERIAL DISTRICT OF JOHANNESBURG TO ANY PLACE WITHIN THE BOUNDARIES OF THE REPUBLIC OF SOUTH AFRICA AND TO JOHANNESBURG INTERNATIONAL AIRPORT ON PRE-ARRANGED TRIPS, NO PICK-UP OF PASSENGERS OUTSIDE OF JOHANNESBURG MAGISTERIAL DISTRICT. ON CONDITION THAT THE DRIVER SHALL IN HIS/HER POSSESSION CARRY A VALID PASSENGER LIABILITY INSURANCE.

OP.8259534. (2) KGADITSE MD ID NO 6110106017081. (3) DISTRICT: JOHANNESBURG. POSTAL ADDRESS: P.O. BOX 31916, BRAAMFONTEIN, JOHANNESBURG, 2017. (4) NEW APPLICATION. (5) 1 X 5 PASSENGERS. (6) THE CONVEYANCE OF TAXI PASSENGERS. (7) AUTHORITY: FROM WITHIN THE MAGISTERIAL DISTRICT OF JOHANNESBURG TO ANY PLACE WITHIN THE BOUNDARIES OF THE REPUBLIC OF SOUTH AFRICA AND TO JOHANNESBURG INTERNATIONAL AIRPORT ON PRE-ARRANGED TRIPS, NO PICK-UP OF PASSENGERS OUTSIDE OF JOHANNESBURG MAGISTERIAL DISTRICT. ON CONDITION THAT THE DRIVER SHALL IN HIS/HER POSSESSION CARRY A VALID PASSENGER LIABILITY INSURANCE.

OP.8259536. (2) MNCUBE TS ID NO 5709095366085. (3) DISTRICT:

JOHANNESBURG. POSTAL ADDRESS: 8391 ZONE 6, DIEPKLOOF, 1864. (4) NEW APPLICATION. (5) 1 X 5 PASSENGERS. (6) THE CONVEYANCE OF TAXI PASSENGERS. (7) AUTHORITY: FROM WITHIN THE MAGISTERIAL DISTRICT OF JOHANNESBURG TO ANY PLACE WITHIN THE BOUNDARIES OF THE REPUBLIC OF SOUTH AFRICA AND TO JOHANNESBURG INTERNATIONAL AIRPORT ON PRE-ARRANGED TRIPS, NO PICK-UP OF PASSENGERS OUTSIDE OF JOHANNESBURG MAGISTERIAL DISTRICT. ON CONDITION THAT THE DRIVER SHALL IN HIS/HER POSSESSION CARRY A VALID PASSENGER LIABILITY INSURANCE.

OP.8259572. (2) LUBHEDE MS ID NO 5801175286083. (3) DISTRICT: JOHANNESBURG. POSTAL ADDRESS: 244 IKHWEZI DRIVE, MOFOLO NORTH, DUBE, 1801. (4) NEW APPLICATION. (5) 1 X 5 PASSENGERS. (6) THE CONVEYANCE OF TAXI PASSENGERS. (7) AUTHORITY: FROM WITHIN THE MAGISTERIAL DISTRICT OF JOHANNESBURG TO ANY PLACE WITHIN THE BOUNDARIES OF THE REPUBLIC OF SOUTH AFRICA AND TO JOHANNESBURG INTERNATIONAL AIRPORT ON PRE-ARRANGED TRIPS, NO PICK-UP OF PASSENGERS OUTSIDE OF JOHANNESBURG MAGISTERIAL DISTRICT. ON CONDITION THAT THE DRIVER SHALL IN HIS/HER POSSESSION CARRY A VALID PASSENGER LIABILITY INSURANCE.

OP.8259573. (2) NDHLELA TN ID NO 7002126421089. (3) DISTRICT: JOHANNESBURG. POSTAL ADDRESS: EXT 12, KRUGERSDORP, 1739. (4) NEW APPLICATION. (5) 1 X 5 PASSENGERS. (6) THE CONVEYANCE OF TAXI PASSENGERS. (7) AUTHORITY: FROM WITHIN THE MAGISTERIAL DISTRICT OF JOHANNESBURG TO ANY PLACE WITHIN THE BOUNDARIES OF THE REPUBLIC OF SOUTH AFRICA AND TO JOHANNESBURG INTERNATIONAL AIRPORT ON PRE-ARRANGED TRIPS, NO PICK-UP OF PASSENGERS OUTSIDE OF JOHANNESBURG MAGISTERIAL DISTRICT. ON CONDITION THAT THE DRIVER SHALL IN HIS/HER POSSESSION CARRY A VALID PASSENGER LIABILITY INSURANCE.

OP.8259576. (2) MODISELLE P ID NO 5607090802080. (3) DISTRICT: JOHANNESBURG. POSTAL ADDRESS: P O BOX 1161, ROSENTTENVILLE, JHB, 2193. (4) NEW APPLICATION. (5) 1 X 5 PASSENGERS. (6) THE CONVEYANCE OF TAXI PASSENGERS. (7) AUTHORITY: FROM WITHIN THE MAGISTERIAL DISTRICT OF JOHANNESBURG TO ANY PLACE WITHIN THE BOUNDARIES OF THE REPUBLIC OF SOUTH AFRICA AND TO JOHANNESBURG INTERNATIONAL AIRPORT ON PRE-ARRANGED TRIPS, NO PICK-UP OF PASSENGERS OUTSIDE OF JOHANNESBURG MAGISTERIAL DISTRICT. ON CONDITION THAT THE DRIVER SHALL IN HIS/HER POSSESSION CARRY A VALID PASSENGER LIABILITY INSURANCE.

OP.8259578. (2) MATHIPA MM ID NO 4806020534083. (3) DISTRICT: JOHANNESBURG. POSTAL ADDRESS: PO BOX 2067, NORTH RIDING, RANDBURG, 2162. (4) NEW APPLICATION. (5) 1 X 5 PASSENGERS. (6) THE CONVEYANCE OF TAXI PASSENGERS. (7) AUTHORITY: FROM WITHIN THE MAGISTERIAL DISTRICT OF JOHANNESBURG TO ANY PLACE WITHIN THE BOUNDARIES OF THE REPUBLIC OF SOUTH AFRICA AND TO JOHANNESBURG INTERNATIONAL AIRPORT ON PRE-ARRANGED TRIPS, NO PICK-UP OF PASSENGERS OUTSIDE OF JOHANNESBURG MAGISTERIAL DISTRICT. ON CONDITION THAT THE DRIVER SHALL IN HIS/HER POSSESSION CARRY A VALID PASSENGER LIABILITY INSURANCE.

OP.8259579. (2) MATHIPA MM ID NO 4806020534083. (3) DISTRICT: JOHANNESBURG. POSTAL ADDRESS: PO BOX 2067, NORTH RIDING, RANDBURG, 2162. (4) NEW APPLICATION. (5) 1 X 5 PASSENGERS. (6) THE CONVEYANCE OF TAXI PASSENGERS. (7) AUTHORITY: FROM WITHIN THE MAGISTERIAL DISTRICT OF JOHANNESBURG TO ANY PLACE WITHIN THE BOUNDARIES OF THE REPUBLIC OF SOUTH AFRICA AND TO JOHANNESBURG INTERNATIONAL AIRPORT ON PRE-ARRANGED TRIPS, NO PICK-UP OF PASSENGERS OUTSIDE OF JOHANNESBURG MAGISTERIAL DISTRICT. ON CONDITION THAT THE DRIVER SHALL IN HIS/HER POSSESSION CARRY A VALID PASSENGER LIABILITY INSURANCE.

OP.8259581. (2) HLALUKANE SS ID NO 6905285586081. (3) DISTRICT: JOHANNESBURG. POSTAL ADDRESS: 8610 BHEJAME STREET, TOKOZA, ALBERTON, 1426. (4) NEW APPLICATION. (5) 1 X 5 PASSENGERS. (6) THE CONVEYANCE OF TAXI PASSENGERS. (7) AUTHORITY: FROM WITHIN THE MAGISTERIAL DISTRICT OF JOHANNESBURG TO ANY PLACE WITHIN THE BOUNDARIES OF THE REPUBLIC OF SOUTH AFRICA AND TO JOHANNESBURG INTERNATIONAL AIRPORT ON PRE-ARRANGED TRIPS, NO PICK-UP OF PASSENGERS OUTSIDE OF JOHANNESBURG MAGISTERIAL DISTRICT. ON CONDITION THAT THE DRIVER SHALL IN HIS/HER POSSESSION CARRY A VALID PASSENGER LIABILITY INSURANCE.

OP.8259582. (2) MOLOMO NJ ID NO 4606115512089. (3) DISTRICT: JOHANNESBURG. POSTAL ADDRESS: 6 TITHENG SEC, TEMBISA, 1632. (4) NEW

APPLICATION. (5) 1 X 5 PASSENGERS. (6) THE CONVEYANCE OF TAXI PASSENGERS. (7) AUTHORITY: FROM WITHIN THE MAGISTERIAL DISTRICT OF JOHANNESBURG TO ANY PLACE WITHIN THE BOUNDARIES OF THE REPUBLIC OF SOUTH AFRICA AND TO JOHANNESBURG INTERNATIONAL AIRPORT ON PRE-ARRANGED TRIPS, NO PICK-UP OF PASSENGERS OUTSIDE OF JOHANNESBURG MAGISTERIAL DISTRICT. ON CONDITION THAT THE DRIVER SHALL IN HIS/HER POSSESSION CARRY A VALID PASSENGER LIABILITY INSURANCE.

OP.8259583. (2) MOTAU J ID NO 7001026439084. (3) DISTRICT: JOHANNESBURG. POSTAL ADDRESS: 403 HILLSIDE VILLAGE, 9 TH STREET, KILLARNEY, 2193. (4) NEW APPLICATION. (5) 1 X 5 PASSENGERS. (6) THE CONVEYANCE OF TAXI PASSENGERS. (7) AUTHORITY: FROM WITHIN THE MAGISTERIAL DISTRICT OF JOHANNESBURG TO ANY PLACE WITHIN THE BOUNDARIES OF THE REPUBLIC OF SOUTH AFRICA AND TO JOHANNESBURG INTERNATIONAL AIRPORT ON PRE-ARRANGED TRIPS, NO PICK-UP OF PASSENGERS OUTSIDE OF JOHANNESBURG MAGISTERIAL DISTRICT. ON CONDITION THAT THE DRIVER SHALL IN HIS/HER POSSESSION CARRY A VALID PASSENGER LIABILITY INSURANCE.

OP.8259586. (2) MAGWAZA M ID NO 6109295359080. (3) DISTRICT: JOHANNESBURG. POSTAL ADDRESS: 30 ANDREWW STR, KENILWOTH, JHB, 2190. (4) NEW APPLICATION. (5) 1 X 5 PASSENGERS. (6) THE CONVEYANCE OF TAXI PASSENGERS. (7) AUTHORITY: FROM WITHIN THE MAGISTERIAL DISTRICT OF JOHANNESBURG TO ANY PLACE WITHIN THE BOUNDARIES OF THE REPUBLIC OF SOUTH AFRICA AND TO JOHANNESBURG INTERNATIONAL AIRPORT ON PRE-ARRANGED TRIPS, NO PICK-UP OF PASSENGERS OUTSIDE OF JOHANNESBURG MAGISTERIAL DISTRICT. ON CONDITION THAT THE DRIVER SHALL IN HIS/HER POSSESSION CARRY A VALID PASSENGER LIABILITY INSURANCE.

OP.8259587. (2) MAGWAZA M ID NO 6109295359080. (3) DISTRICT: JOHANNESBURG. POSTAL ADDRESS: 30 ANDREWW STR, KENILWOTH, JHB, 2190. (4) NEW APPLICATION. (5) 1 X 5 PASSENGERS. (6) THE CONVEYANCE OF TAXI PASSENGERS. (7) AUTHORITY: FROM WITHIN THE MAGISTERIAL DISTRICT OF JOHANNESBURG TO ANY PLACE WITHIN THE BOUNDARIES OF THE REPUBLIC OF SOUTH AFRICA AND TO JOHANNESBURG INTERNATIONAL AIRPORT ON PRE-ARRANGED TRIPS, NO PICK-UP OF PASSENGERS OUTSIDE OF JOHANNESBURG MAGISTERIAL DISTRICT. ON CONDITION THAT THE DRIVER SHALL IN HIS/HER POSSESSION CARRY A VALID PASSENGER LIABILITY INSURANCE.

OP.8259588. (2) KHOZA U ID NO 7106066909084. (3) DISTRICT: JOHANNESBURG. POSTAL ADDRESS: 2 CATHEO COURT 113HIGH, BRIXTON, JHB, 2092. (4) NEW APPLICATION. (5) 1 X 5 PASSENGERS. (6) THE CONVEYANCE OF TAXI PASSENGERS. (7) AUTHORITY: FROM WITHIN THE MAGISTERIAL DISTRICT OF JOHANNESBURG TO ANY PLACE WITHIN THE BOUNDARIES OF THE REPUBLIC OF SOUTH AFRICA AND TO JOHANNESBURG INTERNATIONAL AIRPORT ON PRE-ARRANGED TRIPS, NO PICK-UP OF PASSENGERS OUTSIDE OF JOHANNESBURG MAGISTERIAL DISTRICT. ON CONDITION THAT THE DRIVER SHALL IN HIS/HER POSSESSION CARRY A VALID PASSENGER LIABILITY INSURANCE.

OP.8259589. (2) KHOZA U ID NO 7106066909084. (3) DISTRICT: JOHANNESBURG. POSTAL ADDRESS: 2 CATHEO COURT 113HIGH, BRIXTON, JHB, 2092. (4) NEW APPLICATION. (5) 1 X 5 PASSENGERS. (6) THE CONVEYANCE OF TAXI PASSENGERS. (7) AUTHORITY: FROM WITHIN THE MAGISTERIAL DISTRICT OF JOHANNESBURG TO ANY PLACE WITHIN THE BOUNDARIES OF THE REPUBLIC OF SOUTH AFRICA AND TO JOHANNESBURG INTERNATIONAL AIRPORT ON PRE-ARRANGED TRIPS, NO PICK-UP OF PASSENGERS OUTSIDE OF JOHANNESBURG MAGISTERIAL DISTRICT. ON CONDITION THAT THE DRIVER SHALL IN HIS/HER POSSESSION CARRY A VALID PASSENGER LIABILITY INSURANCE.

OP.8259592. (2) CELE FZ ID NO 6708135327080. (3) DISTRICT: JOHANNESBURG. POSTAL ADDRESS: PO BOX 93472, YEOVILLE, JOHANNESBURG, 2143. (4) NEW APPLICATION. (5) 1 X 5 PASSENGERS. (6) THE CONVEYANCE OF TAXI PASSENGERS. (7) AUTHORITY: FROM WITHIN THE MAGISTERIAL DISTRICT OF JOHANNESBURG TO ANY PLACE WITHIN THE BOUNDARIES OF THE REPUBLIC OF SOUTH AFRICA AND TO JOHANNESBURG INTERNATIONAL AIRPORT ON PRE-ARRANGED TRIPS, NO PICK-UP OF PASSENGERS OUTSIDE OF JOHANNESBURG MAGISTERIAL DISTRICT. ON CONDITION THAT THE DRIVER SHALL IN HIS/HER POSSESSION CARRY A VALID PASSENGER LIABILITY INSURANCE.

OP.8259593. (2) CELE FZ ID NO 6708135327080. (3) DISTRICT: JOHANNESBURG. POSTAL ADDRESS: PO BOX 93472, YEOVILLE, JOHANNESBURG, 2143. (4) NEW APPLICATION. (5) 1 X 5 PASSENGERS. (6) THE CONVEYANCE OF TAXI

PASSENGERS. (7) AUTHORITY:
FROM WITHIN THE MAGISTERIAL DISTRICT OF JOHANNESBURG TO ANY PLACE
WITHIN THE BOUNDARIES OF THE REPUBLIC OF SOUTH AFRICA AND TO
JOHANNESBURG INTERNATIONAL AIRPORT ON PRE-ARRANGED TRIPS, NO
PICK-UP OF PASSENGERS OUTSIDE OF JOHANNESBURG MAGISTERIAL DISTRICT.
ON CONDITON THAT THE DRIVER SHALL IN HIS/HER POSSESSION CARRY A
VALID PASSENGER LIABILITY INSURANCE.

OP.8259595. (2) THAGA PT ID NO 6805065685089. (3) DISTRICT:
JOHANNESBURG. POSTAL ADDRESS: 361EMDENI EXT 2, KWA XUMA, SOWETO, 1868.
(4) NEW APPLICATION. (5) 1 X 5 PASSENGERS. (6) THE CONVEYANCE OF TAXI
PASSENGERS. (7) AUTHORITY:
FROM WITHIN THE MAGISTERIAL DISTRICT OF JOHANNESBURG TO ANY PLACE
WITHIN THE BOUNDARIES OF THE REPUBLIC OF SOUTH AFRICA AND TO
JOHANNESBURG INTERNATIONAL AIRPORT ON PRE-ARRANGED TRIPS, NO
PICK-UP OF PASSENGERS OUTSIDE OF JOHANNESBURG MAGISTERIAL DISTRICT.
ON CONDITON THAT THE DRIVER SHALL IN HIS/HER POSSESSION CARRY A
VALID PASSENGER LIABILITY INSURANCE.

OP.8259596. (2) NDLOVU PS ID NO 6911105619086. (3) DISTRICT:
JOHANNESBURG. POSTAL ADDRESS: 34 12TH AVE, ALEXANDRA, JHB, 2090. (4) NEW
APPLICATION. (5) 1 X 5 PASSENGERS. (6) THE CONVEYANCE OF TAXI
PASSENGERS. (7) AUTHORITY:
FROM WITHIN THE MAGISTERIAL DISTRICT OF JOHANNESBURG TO ANY PLACE
WITHIN THE BOUNDARIES OF THE REPUBLIC OF SOUTH AFRICA AND TO
JOHANNESBURG INTERNATIONAL AIRPORT ON PRE-ARRANGED TRIPS, NO
PICK-UP OF PASSENGERS OUTSIDE OF JOHANNESBURG MAGISTERIAL DISTRICT.
ON CONDITON THAT THE DRIVER SHALL IN HIS/HER POSSESSION CARRY A
VALID PASSENGER LIABILITY INSURANCE.

OP.8259598. (2) MOSOANE P ID NO 5011225688086. (3) DISTRICT:
JOHANNESBURG. POSTAL ADDRESS: 10542 EXT 6, KAGISO, KRUGERSDORP, 1744. (4)
NEW APPLICATION. (5) 1 X 5 PASSENGERS. (6) THE CONVEYANCE OF TAXI
PASSENGERS. (7) AUTHORITY:
FROM WITHIN THE MAGISTERIAL DISTRICT OF JOHANNESBURG TO ANY PLACE
WITHIN THE BOUNDARIES OF THE REPUBLIC OF SOUTH AFRICA AND TO
JOHANNESBURG INTERNATIONAL AIRPORT ON PRE-ARRANGED TRIPS, NO
PICK-UP OF PASSENGERS OUTSIDE OF JOHANNESBURG MAGISTERIAL DISTRICT.
ON CONDITON THAT THE DRIVER SHALL IN HIS/HER POSSESSION CARRY A
VALID PASSENGER LIABILITY INSURANCE.

OP.8259599. (2) RADEBE TF ID NO 5305175511086. (3) DISTRICT:
JOHANNESBURG. POSTAL ADDRESS: PO BOX 1161, ROSENTTENVILLE, JHB, 2193. (4)
NEW APPLICATION. (5) 1 X 5 PASSENGERS. (6) THE CONVEYANCE OF TAXI
PASSENGERS. (7) AUTHORITY:
FROM WITHIN THE MAGISTERIAL DISTRICT OF JOHANNESBURG TO ANY PLACE
WITHIN THE BOUNDARIES OF THE REPUBLIC OF SOUTH AFRICA AND TO
JOHANNESBURG INTERNATIONAL AIRPORT ON PRE-ARRANGED TRIPS, NO
PICK-UP OF PASSENGERS OUTSIDE OF JOHANNESBURG MAGISTERIAL DISTRICT.
ON CONDITON THAT THE DRIVER SHALL IN HIS/HER POSSESSION CARRY A
VALID PASSENGER LIABILITY INSURANCE.

OP.8259601. (2) MTAMBO PBM ID NO 6509145711085. (3) DISTRICT:
JOHANNESBURG. POSTAL ADDRESS: 212 ELANGENI, ALBERT AND TROY, JHB, 2001.
(4) NEW APPLICATION. (5) 1 X 5 PASSENGERS. (6) THE CONVEYANCE OF TAXI
PASSENGERS. (7) AUTHORITY:
FROM WITHIN THE MAGISTERIAL DISTRICT OF JOHANNESBURG TO ANY PLACE
WITHIN THE BOUNDARIES OF THE REPUBLIC OF SOUTH AFRICA AND TO
JOHANNESBURG INTERNATIONAL AIRPORT ON PRE-ARRANGED TRIPS, NO
PICK-UP OF PASSENGERS OUTSIDE OF JOHANNESBURG MAGISTERIAL DISTRICT.
ON CONDITON THAT THE DRIVER SHALL IN HIS/HER POSSESSION CARRY A
VALID PASSENGER LIABILITY INSURANCE.

OP.8259602. (2) MTAMBO PBM ID NO 6509145711085. (3) DISTRICT:
JOHANNESBURG. POSTAL ADDRESS: 212 ELANGENI, ALBERT AND TROY, JHB, 2001.
(4) NEW APPLICATION. (5) 1 X 5 PASSENGERS. (6) THE CONVEYANCE OF TAXI
PASSENGERS. (7) AUTHORITY:
FROM WITHIN THE MAGISTERIAL DISTRICT OF JOHANNESBURG TO ANY PLACE
WITHIN THE BOUNDARIES OF THE REPUBLIC OF SOUTH AFRICA AND TO
JOHANNESBURG INTERNATIONAL AIRPORT ON PRE-ARRANGED TRIPS, NO
PICK-UP OF PASSENGERS OUTSIDE OF JOHANNESBURG MAGISTERIAL DISTRICT.
ON CONDITON THAT THE DRIVER SHALL IN HIS/HER POSSESSION CARRY A
VALID PASSENGER LIABILITY INSURANCE.

OP.8259603. (2) MOSITO S ID NO 4606065372088. (3) DISTRICT:
JOHANNESBURG. POSTAL ADDRESS: 52 HOPKIN STREET, FLAT 3 THE HAVE, YEOVILLE
JHB, 2198. (4) NEW APPLICATION. (5) 1 X 5 PASSENGERS. (6) THE CONVEYANCE
OF TAXI PASSENGERS. (7) AUTHORITY:

FROM WITHIN THE MAGISTERIAL DISTRICT OF JOHANNESBURG TO ANY PLACE WITHIN THE BOUNDARIES OF THE REPUBLIC OF SOUTH AFRICA AND TO JOHANNESBURG INTERNATIONAL AIRPORT ON PRE-ARRANGED TRIPS, NO PICK-UP OF PASSENGERS OUTSIDE OF JOHANNESBURG MAGISTERIAL DISTRICT. ON CONDITION THAT THE DRIVER SHALL IN HIS/HER POSSESSION CARRY A VALID PASSENGER LIABILITY INSURANCE.

OP.8259606. (2) MVUBU BE ID NO 6402045321082. (3) DISTRICT: JOHANNESBURG. POSTAL ADDRESS: 1913 NKONYANI STREET, P.O. KWA-XUMA JABULANI, SOWETO, 0000. (4) NEW APPLICATION. (5) 1 X 5 PASSENGERS. (6) THE CONVEYANCE OF TAXI PASSENGERS. (7) AUTHORITY: FROM WITHIN THE MAGISTERIAL DISTRICT OF JOHANNESBURG TO ANY PLACE WITHIN THE BOUNDARIES OF THE REPUBLIC OF SOUTH AFRICA AND TO JOHANNESBURG INTERNATIONAL AIRPORT ON PRE-ARRANGED TRIPS, NO PICK-UP OF PASSENGERS OUTSIDE OF JOHANNESBURG MAGISTERIAL DISTRICT. ON CONDITION THAT THE DRIVER SHALL IN HIS/HER POSSESSION CARRY A VALID PASSENGER LIABILITY INSURANCE.

OP.8259607. (2) MOKWANA SJ ID NO 5606235657086. (3) DISTRICT: JOHANNESBURG. POSTAL ADDRESS: 27 PAM ROAD, LA ROCHELLE, JHB, 2001. (4) NEW APPLICATION. (5) 1 X 5 PASSENGERS. (6) THE CONVEYANCE OF TAXI PASSENGERS. (7) AUTHORITY: FROM WITHIN THE MAGISTERIAL DISTRICT OF JOHANNESBURG TO ANY PLACE WITHIN THE BOUNDARIES OF THE REPUBLIC OF SOUTH AFRICA AND TO JOHANNESBURG INTERNATIONAL AIRPORT ON PRE-ARRANGED TRIPS, NO PICK-UP OF PASSENGERS OUTSIDE OF JOHANNESBURG MAGISTERIAL DISTRICT. ON CONDITION THAT THE DRIVER SHALL IN HIS/HER POSSESSION CARRY A VALID PASSENGER LIABILITY INSURANCE.

OP.8260092. (2) MNCUBE TS ID NO 5709095366085. (3) DISTRICT: JOHANNESBURG. POSTAL ADDRESS: 8391 ZONE 6, DIEPKLOOF, 1864. (4) NEW APPLICATION. (5) 1 X 5 PASSENGERS. (6) THE CONVEYANCE OF TAXI PASSENGERS. (7) AUTHORITY: FROM WITHIN THE MAGISTERIAL DISTRICT OF JOHANNESBURG TO ANY PLACE WITHIN THE BOUNDARIES OF THE REPUBLIC OF SOUTH AFRICA AND TO JOHANNESBURG INTERNATIONAL AIRPORT ON PRE-ARRANGED TRIPS, NO PICK-UP OF PASSENGERS OUTSIDE OF JOHANNESBURG MAGISTERIAL DISTRICT. ON CONDITION THAT THE DRIVER SHALL IN HIS/HER POSSESSION CARRY A VALID PASSENGER LIABILITY INSURANCE.

OP.8260095. (2) MPEMBE NF ID NO 5660305072908. (3) DISTRICT: JOHANNESBURG. POSTAL ADDRESS: 645 KELVIN STREET, KELVIN, SANDTON, 2054. (4) NEW APPLICATION. (5) 1 X 5 PASSENGERS. (6) THE CONVEYANCE OF TAXI PASSENGERS. (7) AUTHORITY: FROM WITHIN THE MAGISTERIAL DISTRICT OF JOHANNESBURG TO ANY PLACE WITHIN THE BOUNDARIES OF THE REPUBLIC OF SOUTH AFRICA AND TO JOHANNESBURG INTERNATIONAL AIRPORT ON PRE-ARRANGED TRIPS, NO PICK-UP OF PASSENGERS OUTSIDE OF JOHANNESBURG MAGISTERIAL DISTRICT. ON CONDITION THAT THE DRIVER SHALL IN HIS/HER POSSESSION CARRY A VALID PASSENGER LIABILITY INSURANCE.

OP.8260098. (2) MINI SM ID NO 5503190679082. (3) DISTRICT: JOHANNESBURG. POSTAL ADDRESS: 39 GRAFTON ROAD, 034 RALTON RD, YEOVILLE, 2000. (4) NEW APPLICATION. (5) 1 X 5 PASSENGERS. (6) THE CONVEYANCE OF TAXI PASSENGERS. (7) AUTHORITY: FROM WITHIN THE MAGISTERIAL DISTRICT OF JOHANNESBURG TO ANY PLACE WITHIN THE BOUNDARIES OF THE REPUBLIC OF SOUTH AFRICA AND TO JOHANNESBURG INTERNATIONAL AIRPORT ON PRE-ARRANGED TRIPS, NO PICK-UP OF PASSENGERS OUTSIDE OF JOHANNESBURG MAGISTERIAL DISTRICT. ON CONDITION THAT THE DRIVER SHALL IN HIS/HER POSSESSION CARRY A VALID PASSENGER LIABILITY INSURANCE.

OP.8260099. (2) MMATLI MP ID NO 5808180843089. (3) DISTRICT: JOHANNESBURG. POSTAL ADDRESS: PO BOX1958, JUKSKEIPARK, RANDBURG JHB, 2153. (4) NEW APPLICATION. (5) 1 X 5 PASSENGERS. (6) THE CONVEYANCE OF TAXI PASSENGERS. (7) AUTHORITY: FROM WITHIN THE MAGISTERIAL DISTRICT OF JOHANNESBURG TO ANY PLACE WITHIN THE BOUNDARIES OF THE REPUBLIC OF SOUTH AFRICA AND TO JOHANNESBURG INTERNATIONAL AIRPORT ON PRE-ARRANGED TRIPS, NO PICK-UP OF PASSENGERS OUTSIDE OF JOHANNESBURG MAGISTERIAL DISTRICT. ON CONDITION THAT THE DRIVER SHALL IN HIS/HER POSSESSION CARRY A VALID PASSENGER LIABILITY INSURANCE.

OP.8260100. (2) MMATLI MP ID NO 5808180843089. (3) DISTRICT: JOHANNESBURG. POSTAL ADDRESS: PO BOX1958, JUKSKEIPARK, RANDBURG JHB, 2153. (4) NEW APPLICATION. (5) 1 X 5 PASSENGERS. (6) THE CONVEYANCE OF TAXI PASSENGERS. (7) AUTHORITY: FROM WITHIN THE MAGISTERIAL DISTRICT OF JOHANNESBURG TO ANY PLACE

WITHIN THE BOUNDARIES OF THE REPUBLIC OF SOUTH AFRICA AND TO JOHANNESBURG INTERNATIONAL AIRPORT ON PRE-ARRANGED TRIPS, NO PICK-UP OF PASSENGERS OUTSIDE OF JOHANNESBURG MAGISTERIAL DISTRICT. ON CONDITION THAT THE DRIVER SHALL IN HIS/HER POSSESSION CARRY A VALID PASSENGER LIABILITY INSURANCE.

OP.8260101. (2) MOGANU FK ID NO 4502155271084. (3) DISTRICT: JOHANNESBURG. POSTAL ADDRESS: 304 RALTON CORNER, 39 GRAFTON ROAD, YEOVILLE, 2006. (4) NEW APPLICATION. (5) 1 X 5 PASSENGERS. (6) THE CONVEYANCE OF TAXI PASSENGERS. (7) AUTHORITY: FROM WITHIN THE MAGISTERIAL DISTRICT OF JOHANNESBURG TO ANY PLACE WITHIN THE BOUNDARIES OF THE REPUBLIC OF SOUTH AFRICA AND TO JOHANNESBURG INTERNATIONAL AIRPORT ON PRE-ARRANGED TRIPS, NO PICK-UP OF PASSENGERS OUTSIDE OF JOHANNESBURG MAGISTERIAL DISTRICT. ON CONDITION THAT THE DRIVER SHALL IN HIS/HER POSSESSION CARRY A VALID PASSENGER LIABILITY INSURANCE.

OP.8260103. (2) MOGANU FK ID NO 4502155271084. (3) DISTRICT: JOHANNESBURG. POSTAL ADDRESS: 304 RALTON CORNER, 39 GRAFTON ROAD, YEOVILLE, 2006. (4) NEW APPLICATION. (5) 1 X 5 PASSENGERS. (6) THE CONVEYANCE OF TAXI PASSENGERS. (7) AUTHORITY: FROM WITHIN THE MAGISTERIAL DISTRICT OF JOHANNESBURG TO ANY PLACE WITHIN THE BOUNDARIES OF THE REPUBLIC OF SOUTH AFRICA AND TO JOHANNESBURG INTERNATIONAL AIRPORT ON PRE-ARRANGED TRIPS, NO PICK-UP OF PASSENGERS OUTSIDE OF JOHANNESBURG MAGISTERIAL DISTRICT. ON CONDITION THAT THE DRIVER SHALL IN HIS/HER POSSESSION CARRY A VALID PASSENGER LIABILITY INSURANCE.

OP.8260104. (2) MOGASHOA MR ID NO 5804015921083. (3) DISTRICT: JOHANNESBURG. POSTAL ADDRESS: 9440 ZONE 6 EXT, PHASE 5, PIMVILLE SOWETO, 1809. (4) NEW APPLICATION. (5) 1 X 5 PASSENGERS. (6) THE CONVEYANCE OF TAXI PASSENGERS. (7) AUTHORITY: FROM WITHIN THE MAGISTERIAL DISTRICT OF JOHANNESBURG TO ANY PLACE WITHIN THE BOUNDARIES OF THE REPUBLIC OF SOUTH AFRICA AND TO JOHANNESBURG INTERNATIONAL AIRPORT ON PRE-ARRANGED TRIPS, NO PICK-UP OF PASSENGERS OUTSIDE OF JOHANNESBURG MAGISTERIAL DISTRICT. ON CONDITION THAT THE DRIVER SHALL IN HIS/HER POSSESSION CARRY A VALID PASSENGER LIABILITY INSURANCE.

OP.8260105. (2) MOKOKA ND ID NO 6604060318089. (3) DISTRICT: JOHANNESBURG. POSTAL ADDRESS: 48A TORTEKDUIF STREET, NORKEM PARK, 1619. (4) NEW APPLICATION. (5) 1 X 5 PASSENGERS. (6) THE CONVEYANCE OF TAXI PASSENGERS. (7) AUTHORITY: FROM WITHIN THE MAGISTERIAL DISTRICT OF JOHANNESBURG TO ANY PLACE WITHIN THE BOUNDARIES OF THE REPUBLIC OF SOUTH AFRICA AND TO JOHANNESBURG INTERNATIONAL AIRPORT ON PRE-ARRANGED TRIPS, NO PICK-UP OF PASSENGERS OUTSIDE OF JOHANNESBURG MAGISTERIAL DISTRICT. ON CONDITION THAT THE DRIVER SHALL IN HIS/HER POSSESSION CARRY A VALID PASSENGER LIABILITY INSURANCE.

OP.8260109. (2) MAFA MJ ID NO 6904025620086. (3) DISTRICT: JOHANNESBURG. POSTAL ADDRESS: RANDBURG CENTRE, RANDBURG, 2194. (4) NEW APPLICATION. (5) 1 X 5 PASSENGERS. (6) THE CONVEYANCE OF TAXI PASSENGERS. (7) AUTHORITY: FROM WITHIN THE MAGISTERIAL DISTRICT OF JOHANNESBURG TO ANY PLACE WITHIN THE BOUNDARIES OF THE REPUBLIC OF SOUTH AFRICA AND TO JOHANNESBURG INTERNATIONAL AIRPORT ON PRE-ARRANGED TRIPS, NO PICK-UP OF PASSENGERS OUTSIDE OF JOHANNESBURG MAGISTERIAL DISTRICT. ON CONDITION THAT THE DRIVER SHALL IN HIS/HER POSSESSION CARRY A VALID PASSENGER LIABILITY INSURANCE.

OP.8260115. (2) NDHABAMBI RB ID NO 5302185354086. (3) DISTRICT: JOHANNESBURG. POSTAL ADDRESS: 5740 EXT9, TEMBISA, KEMPTON PARK, 0000. (4) NEW APPLICATION. (5) 1 X 5 PASSENGERS. (6) THE CONVEYANCE OF TAXI PASSENGERS. (7) AUTHORITY: FROM WITHIN THE MAGISTERIAL DISTRICT OF JOHANNESBURG TO ANY PLACE WITHIN THE BOUNDARIES OF THE REPUBLIC OF SOUTH AFRICA AND TO JOHANNESBURG INTERNATIONAL AIRPORT ON PRE-ARRANGED TRIPS, NO PICK-UP OF PASSENGERS OUTSIDE OF JOHANNESBURG MAGISTERIAL DISTRICT. ON CONDITION THAT THE DRIVER SHALL IN HIS/HER POSSESSION CARRY A VALID PASSENGER LIABILITY INSURANCE.

POTCHEFSTROOM

Address to which representations must be submitted: The Secretary, Local Road Transportation Board, Private Bag X925, Potchefstroom, 2520, and the respective applicant.

Adres waarheen vertoë gerig moet word: Die Sekretaris, Plaaslike Padvervoerraad, Privaat Sak X925, Potchefstroom, 2520, en die betrokke applikant.

Full particulars in respect of each application are open to inspection at the Local Road Transportation Board's office.

Volle besonderhede ten opsigte van elke aansoek lê ter insae by die Plaaslike Padvervoerraad se kantoor.

from/van : 2004/12/31
from/van : A24/2004

to/tot : 2004/12/31
to/tot : A24/2004

OP.1229008. (2) MALOKA MT ID No 6401235776089. Postal address: P O BOX 139, MOILETSONE, MABOPANE, 0190. (4) OORDRAG VAN PERMIT, Permit No. 40740/0 from Tsepetsi C (14 x passengers, district: BRITS). (7) Authority as in last mentioned permit(s).

OP.1229009. (2) RAMOKOKA LP ID No 5203265281084. Postal address: P O BOX 234, WONDERKOP, WONDERKOP, 0317. (4) TRANSFER OF PERMIT, Permit No. 11531/0 from MANLELE C (15 x passengers, district: BRITS). (7) Authority as in last mentioned permit(s).

OP.1229010. (2) DILOTSOTLHE IA ID No 6510205890082. Postal address: PO BOX 3941, RUSTENBURG, 0300. (4) TRANSFER OF PERMIT, Permit No. 54376/3 from GAORAELE KV (15 x passengers, district: RUSTENBURG). (7) Authority as in last mentioned permit(s).

OP.1229012. (2) KOITSIOE MC ID No 6208206009089. Postal address: P O BOX 898, MABESKRAAL, MABESKRAAL, 0313. (4) TRANSFER OF PERMIT, Permit No. 21496/0 from MODISE EJS (15 x passengers, district: RUSTENBURG). (7) Authority as in last mentioned permit(s).

OP.1229013. (2) MODISE KP ID No 6007135903085. Postal address: P O BOX 8938, RUSTENBURG, RUSTENBURG, 0300. (4) TRANSFER OF PERMIT, Permit No. 215869/4 from NANE RF (15 x passengers, district: SWARTRUGGENS). (7) Authority as in last mentioned permit(s).

OP.1229014. (2) LEKETI MP ID No 5701165879089. Postal address: P O BOX 3160, RUSTENBURG, 0300. (4) TRANSFER OF PERMIT, Permit No. 37275/1 from ROBERTSE PJ (14 x passengers, district: RUSTENBURG). (7) Authority as in last mentioned permit(s).

OP.1229015. (2) MACUVELA A ID No 3612155286080. Postal address: STAND NO 3443, BOITEKONG, RUSTENBURG, 0308. (4) TRANSFER OF PERMIT, Permit No. 24597/6 from NDLOVU R (15 x passengers, district: RUSTENBURG). (7) Authority as in last mentioned permit(s).

OP.1229016. (2) RAKATANE PL ID No 7509145677087. Postal address: 3292 LERATO STREET, TLHABANE, TLHABANE, 0305. (4) TRANSFER OF PERMIT, Permit No. 224038/1 from MOLEFE SS (15 x passengers, district: RUSTENBURG). (7) Authority as in last mentioned permit(s).

OP.1229017. (2) MALATSI E ID No 5507185735080. Postal address: PO BOX 21, PHOKENG, RUIGHOEK, 0306. (4) TRANSFER OF PERMIT, Permit No. 224037/2 from MOLEFE SS (15 x passengers, district: RUSTENBURG). (7) Authority as in last mentioned permit(s).

OP.1229018. (2) NTWANGWE JO ID No 7005106119086. Postal address: 12449 EXT 7, SHEPISANG, IKAGENG, POTCHEFSTROOM, 2520. (4) TRANSFER OF PERMIT, Permit No. 201857/0 from NYOKONG A (10 x passengers, district: POTCHEFSTROOM). (7) Authority as in last mentioned permit(s).

OP.1229019. (2) MAKUTLE MP ID No 6703037031088. Postal address: P O BOX 5533, MMABATHO, 2745. (4) TRANSFER OF PERMIT, Permit No. 224067/2 from MOREO TS (14 x passengers, district: MOLOPO). (7) Authority as in last mentioned permit(s).

OP.1229020. (2) LEGWALE MD ID No 6702190625082. Postal address: P O BOX 9191, RUSTENBURG, RUSTENBURG, 0300. (4) TRANSFER OF PERMIT, Permit No. 219660/3 from LEGWALE JB (13 x passengers, district: RUSTENBURG). (7) Authority as in last mentioned permit(s).

OP.1229021. (2) MOKOKA EB ID No 6709045585080. Postal address: P O BOX 7896, RUSTENBURG, 0300. (4) TRANSFER OF PERMIT, Permit No. 11018/0 from MOOKI FL (14 x passengers, district: RUSTENBURG). (7) Authority as in last mentioned permit(s).

OP.1229022. (2) MALATSI PE ID No 5310065734087. Postal address: P O BOX 112, RAMOKOKSTAD, RAMOKOKSTAD, 0195. (4) TRANSFER OF PERMIT, Permit No. 225873/1 from MORUWA MF (15 x passengers, district: RUSTENBURG). (7) Authority as in last mentioned permit(s).

OP.1229023. (2) MASIGO J ID No 4505010100158. Postal address: POSBUS 290, LICHTENBURG, 2740. (4) OORDRAG VAN PERMIT, Permit No. 206795/3 from SEGE MS (14 x passengers, district: LICHTENBURG). (7) Authority as in last mentioned permit(s).

OP.1229024. (2) TSIELO JG ID No 6701056169086. Postal address: 1661

SEFANYETSO STREET, TLHABANE, TLHABANE, 0300. (4) OORDRAG VAN PERMIT, Permit No. 219070/3 from TSIELO MM (15 x passengers, district: BAFOKENG). (7) Authority as in last mentioned permit(s).

OP.1229026. (2) PISO PS ID No 6101017064080. Postal address: P O BOX 70, PAMPIERSTAD, PAMPIERSTAD, 8566. (4) TRANSFER OF PERMIT, Permit No. 300664/3 from LUTHOYI DZ (15 x passengers, district: UNKNOWN). (7) Authority as in last mentioned permit(s).

OP.1229028. (2) MOUALEFE EG ID No 6512126327087. Postal address: PO BOX 7961, RUSTENBURG, 0300. (4) TRANSFER OF PERMIT, Permit No. 10931/4 from MABULE KS (9 x passengers, district: RUSTENBURG). (7) Authority as in last mentioned permit(s).

OP.1229030. (2) SEKETE NN ID No 6211030252081. Postal address: 7884 PHOMOLONGSTR, IKAGENG, POTCHEFSTROOM, 2531. (4) TRANSFER OF PERMIT, Permit No. 209322/1 from MIGA EP (15 x passengers, district: POTCHEFSTROOM). (7) Authority as in last mentioned permit(s).

OP.1229033. (2) RAMATLHAPE SO ID No 6405075914080. (3) District: RUSTENBURG. Postal address: STAND B 1028, MOTSATSISTR, TLHABANE, 0309. (4) AMENDMENT OF ROUTE, Permit No. 31268/4 from RAMATLHAPE SO (15 x passengers, district: RUSTENBURG). (5) 1 x 15 passengers. (6) The conveyance of taxi passengers. (7) Authority: Permit No. 31268/4
EXISTING AUTHORITY:

I) FROM ZINNIIVILLE SHOPPING CENTRE SITUATED ON FARM TOWN AND TOWNLANDS 272 DISTRICT RUSTENBURG TO DERDEPOORT 84 AND RSA/BOTSWANA BORDER AT KOPFONTEIN ENROUTE TO BABORONE.

II) FROM RSA/BOTSWANA BORDER AT KOPFONTEIN ENROUTE FROM BOTSWANA AND FROM DERDEPOORT 84 TO ZINNIIVILLE SHOPPING CENTRE SITUATED ON FARM TOWN AND TOWNLANDS 272 DISTRICTS RUSTENBURG.

REQUESTED CHANGE:

FROM RUSTENBURG TO MOJANA TLASENG AND RETURN.

OP.1229034. (2) LENTSWE KF ID No 6801265771084. (3) District: KLERKSDORP. Postal address: 1608 WESSY STREET, KLERKSDORP, KLERKSDORP, 2574. (4) CHANGE OF STARTIN POINT & ROUTE, Permit No. 214231/3 from LENTSWE KF (15 x passengers, district: KLERKSDORP). (5) 1 x 15 passengers. (6) The conveyance of taxi passengers. (7) Authority: Permit No. 214231/3
EXISTING AUTHORITY:

A) FROM NEW MARKET POTCHEFSTROOM TO TAUNG VIA KLERKSDORP.

B) FROM NEW MARKET POTCHEFSTROOM TO JOHANNESBURG AND BACK.

C) FROM NEW MARKET POTCHEFSTROOM TO PARYS AND WELKOM AND BACK.

MAGTIGING SLEGS GELDIEG BINNE DIE RSA. SUBJECT TO THE CONDITION THAT NO INTERMEDIATE PASSENGERS MAY BE PICKED UP OR SET DOWN ON THE FORWARD AS WELL AS ON THE RETURN JOURNEY.

REQUESTED CHANGE:

FROM KLERKSDORP TO MAFIKENG, MARETSANE, DELAREYVILLE, VRYBURG AND RETURN.

OP.1229035. (2) MOLOKWANE J ID No 4306175451084. Postal address: P O BOX 722, PHOKENG, PHOKENG, 0335 (4) REPL OF VEHICLE & INCR 8-15PASS, Permit No. 223959/0 from MOLOKWANE J (15 x passengers, district: RUSTENBURG).

Permit No. 223959/0
FROM RUSTENBURG TAXI RANK IN THE DISTRICT OF RUSTENBURG TO JOHANNESBURG PARK STATION TAXI RANK VIA MAGALIESBURG, TALTON, KRUGERSDORP, ROODEPOORT, FLORIDA, BRIXTON AND RETURN.

OP.1229036. (2) MOTSUMINYANE ME ID No 5406090866082. Postal address: PO BOX 929, TAUNG, 8584 (4) REPL OF VEHICLE & INCR 6-14PAS, Permit No. 1207267/0 from MOTSUMINYANE ME (14 x passengers, district: BOPHUTHATSWANA).

Permit No. 1207267/0
WORKERS FROM THE NEAREST BORDER POST EN ROUTE FROM MAKASSA 11 STAD, BOPHUTHATSWANA TO THE IRRIGATION SCHEME CAMP OUTSIDE JAN KEMPDORP VIA HARTSWATER STATION AND JAN KEMPDORP STATION AND RETURN OVER SAME ROUTE.
TIME TABLE:

TAUNG:

=====		JAN KEMPDORP	
=====		=====	
DEPARTURE	ARRIVAL	DEPARTURE	ARRIVAL
SUNDAYS 20H00 -	-	-	21H30

FRIDAYS - 16H30 15H00 -
TARIFFS:
AS AND WHEN REQUIRED.

OP.1229060. (2) KUBEKA A ID No 6306285354085. (3) District: KLERKSDORP. Postal address: P O BOX 4964, VAAL REEFS, 2621. (4) LATE RENEWAL POT1200698/0. (5) 1 x 14 passengers. (6) The conveyance of taxi passengers. (7) Authority: FROM VAAL REEFS NO 8 SHAFT TO KLERKSDORP AND RETURN TO VAAL REEFS NO 8 SHAFT.

OP.1229061. (2) TSEBE KD ID No 6611095622088. (3) District: RUSTENBURG. Postal address: 8 SUIKERBEKKIE AVE, SAFARI GARDENS X 3, RUSTENBURG, 0299. (4) NEW APPLICATION. (5) 1 x 16 passengers. (6) The conveyance of organised parties. (7) Authority: FROM RUSTENBURG TO PLACES SITUATED WITHIN THE GAUTENG PROVINCE AND LIMPOPO PROVINCE (POLOKWANE) AND RETURN. SUBJECT TO THE EXPRESS CONDITIONS THAT:

1. THE CONVEYANCE OF SUCH A PARTY MAY ONLY BE UNDERTAKEN IF THE SAME PARTY UNDERTAKES THE FORWARD AND RETURN JOURNEYS AS A UNIT WITH THE SOLE MUTUAL PURPOSE OF ATTENDING ONE OR MORE OF THE FOLLOWING:
A WEDDING;
A FUNERAL;
A RELIGIOUS GATHERING;
A SPORTS MEETING (WHETHER AS PARTICIPANTS OR AS SPECTATORS);
A PICNIC;
OR ANY SIMILAR KIND OF ORGANISED ENTERTAINMENT OR RECREATION
2. THE CONVEYANCE OF SUCH A PARTY MAY BE UNDERTAKEN DAILY.
3. THE RETURN JOURNEY MUST BE UNDERTAKEN WITHIN 24 (TWENTY-FOUR) HOURS AFTER COMPLETION OF THE FORWARD JOURNEY.

OP.1229062. (2) HIS BAYCO CONSTRUCTION & SUPPLIES CC ID No 972088923. (3) District: KLERKSDORP. Postal address: P O BOX 135, KLERKSDORP, KLERKSDORP, 2570. (4) NUWE AANSOEK. (5) 1 x 41 passengers. (6) The conveyance of other. (7) Authority: STAFF SERVICES OF HIS BAYCO CONSTRUCTION & SUPPLIES CC FROM HIS BAYCO - 7 VULCAN STREET, KLERKINDUSTRIA AT KLERKSDORP VIA ORKNEY TO ANGLO GOLD ASHANTI PROPERTY AND RETURN.

OP.1229063. (2) MOTSWADIRA MM ID No 4806061034084. (3) District: RUSTENBURG. Postal address: 123 MOKWENA STREET, TLHABANE, RUSTENBURG, 0300. (4) NEW APPLICATION. (5) 1 x 10 passengers. (6) The conveyance of other. (7) Authority: CONVEYANCE OF LEARNERS, STUDENTS, TEACHERS OR LECTURERS TO AND FROM TLHABANE TO PLAY WAY LEARNING CENTRE CRECHE AND RETURN.

OP.1229064. (2) MOTSWADIRA MM ID No 4806061034084. (3) District: RUSTENBURG. Postal address: 123 MOKWENA STREET, TLHABANE, RUSTENBURG, 0300. (4) NEW APPLICATION. (5) 1 x 10 passengers. (6) The conveyance of other. (7) Authority: CONVEYANCE OF LEARNERS, STUDENTS, TEACHERS OR LECTURERS TO AND FROM TLHABANE TO LITTLE ACHIEVERS CRECHE AND RETURN.

OP.1229065. (2) LOCK QUICK BRICK CC T/A SA CAB ID No 200303098223. (3) District: KLERKSDORP. Postal address: LOWER DUTHIE 59,, BELVIDERE, KNYSNA, 6571 c/o DIPPENAAR M.J. P O BOX 2551, PRETORIA, 0001. (4) NEW APPLICATION. (5) 10 x 5 passengers. (6) The conveyance of other. (7) Authority: METERED TAXI ON CALL BY PHONE - NO RANKING IN TOWNS. WITHIN THE KLERKSDORP, ORKNEY AND STILFONTEIN MUNICIPAL AREAS.

OP.1229066. (2) NOORD NATAL BUSDIENS (EDMS) BPK ID No 8100403070013. (3) District: RUSTENBURG. Postal address: POSBUS 362, KROONDAL, RUSTENBURG, 0300. (4) ADDITIONAL VEHICLE. (5) 6 x 66 passengers. (6) The conveyance of other. (7) Authority: CONVEYANCE OF CONTRACT MINE WORKERS FOR JIK MINING COMPANY.

1. FROM KROONDAL HOSTEL TO THE FOLLOWING MINE SHAFTS AND BACK ON THE SAME ROUTES: A) BRAKSPRUIT B) BLESKOP C) TURFONTEIN D) PAARDEKRAAL E) FRANK F) TOWNLANDS G) BOSFONTEIN 8) IMPALA NR.12 SHAFT
 2. FROM IMPALA NR. 1 HOSTEL TO THE FOLLOWING MINE SHAFTS AND BACK ON THE SAME ROUTES: A) IMPALA NR.1 - 14 SHAFTS B) BOSFONTEIN C) RASEMONE NORTH SHAFT D) RASEMONE SOUTH SHAFT.
 3. FROM WATERVAL HOSTEL TO THE FOLLOWING MINE SHAFTS AND BACK ON THE SAME ROUTES: EAST, CENTRAL AND WATERVAL SHAFTS
 4. FROM LETHLABILE TO THE FOLLOWING MINE SHAFTS AND BACK ON THE SAME ROUTES: MAROELABULT AND KROKODILRIVIER SHAFTS.
- ALL VEHICLES WILL TRAVEL BETWEEN DESIGNATED PICKED-UP POINTS AND DEPOT,

SITUATED AT RPM TRANSPORT YARD, BLESKOP (FOR PARKING, REFUELING, MAINTENANCE).

TIME TABLE:

DAILY AS AND WHEN REQUIRED BY J.I.C. MINING AND TO CATER FOR VARIOUS SHIFTS IN THE MINES.

ALL ROUTES OPERATES BETWEEN THE FOLLOWING TIMES:

MORNING SHIFTS : 03:00 - 09:30

AFTERNOON SHIFTS: 12:00 - 17:00

NIGHT SHIFTS : 19:00 - 23:00

OP.1229081. (2) KUBEKA A ID No 6306285354085. (3) District: KLERKSDORP. Postal address: P O BOX 4964, VAAL REEFS, 2621. (4) LATE RENEWAL POT1200700/0. (5) 1 x 14 passengers. (6) The conveyance of taxi passengers. (7) Authority: FROM UMUZIMUHLE TO NO 8 SHAFT. FROM UMUZIMUHLE TAXI RANK TO NO 8 SHAFT NOLIGWA MINE AND RETURN.

OP.1229180. (2) PYPER CL ID No 6812175038084. (3) District: CHRISTIANA. Postal address: POSBUS 592, CHRISTIANA, CHRISTIANA, 2680. (4) CHANGE OF ROUTE, Permit No. 301402/2 from PYPER CL (15 x passengers, district: CHRISTIANA). (5) 1 x 15 passengers. (6) The conveyance of taxi passengers. (7) Authority: Permit No. 301402/2 EXISTING AUTHORITY:

(i) VANAF CHRISTIANA HUURMOTORSTAANPLEK TE VOORTREKKERWEG, CHRISTIANA REGUIT NA BLOEMHOF MET N12 ROETE (ROETE - AFSTAND IS 48 (AGT-EN-VEERTIG) KM) EN TERUG NA CHRISTIANA HUURMOTORSTAANPLEK, TE VOORTREKKERWEG, CHRISTIANA. (ii) VANAF CHRISTIANA HUURMOTORSTAANPLEK TE VOORTREKKERWEG, CHRISTIANA NA JAN KEMPDORP EN TERUG NA HUURMOTORSTAANPLEK, CHRISTIANA. VOLG R506 VANAF VOORTREKKERWEG, CHRISTIANA OOR 'N AFSTAND VAN 34 (VIER-EN-DERTIG) KM NA JAN KEMPDORP EN TERUG NA HUURMOTORSTAANPLEK, VOORTREKKERWEG, CHRISTIANA. OP VOORWAARDE DAT DIE VOERTUIG DIE EIENDOM IS VAN DIE APPLI-KANT EN SO GEREgistREER SAL WEES.
REQUESTED CHANGE:

FROM CHRISTIANA TO UTLWANANG AND RETURN AND FROM CHRISTIANA TO HERTZOGVILLE AND RETURN.

OP.1229181. (2) MOKATSE TT ID No 7505095662087. Postal address: PO BOX 269, SAULSPOORT, MODDERKUIL, 0318. (4) TRANSFER OF PERMIT, Permit No. 29817/0 from RAKOMA AI (14 x passengers, district: RUSTENBURG). (7) Authority as in last mentioned permit(s).

PIETERMARITZBURG

Address to which representations must be submitted: The Secretary, Local Road Transportation Board, Private Bag X9135, Pietermaritzburg, 3200, and the respective applicant.

Adres waarheen vertoë gerig moet word: Die Sekretaris, Plaaslike Padvervoerraad, Privaat Sak X9135, Pietermaritzburg, 3200, en die betrokke applikant.

Full particulars in respect of each application are open to inspection at the Local Road Transportation Board's office.

Volle besonderhede ten opsigte van elke aansoek lê ter insae by die Plaaslike Padvervoerraad se kantoor.

from/van : 2004/12/09
from/van : G31

to/tot : 2004/12/09
to/tot : G31

OP.1279458. (2) MAKHANYA ZO ID NO 7206125305082. (3) DISTRICT: UMVOTI. POSTAL ADDRESS: 240 YORK STREET, GREYTOWN, 3250. (4) ADDITIONAL AUTHORITY, PERMIT NO. 1251003/2 FROM MAKHANYA ZO (15 X PASSENGERS, DISTRICT: UMVOTI). (5) 1 X 15 PASSENGERS. (6) THE CONVEYANCE OF TAXI PASSENGERS. (7) AUTHORITY: Permit No. 1251003/2 ADDITIONAL AUTHORITY.

1. FROM GREYTOWN TO JOHANNESBURG VIA MUDEN VIA COLENZO VIA LADYSMITH VIA HARRISMITH VIA WARDEN VILLIERS HEIDELBURG.
2. FROM GREYTOWN TO JOHANNESBURG VIA TUGELA FERRY VIA POMOROY, DUNDEE, NEWCASTLE, STANDERTON VIA R22 TO JOHANNESBURG.

OP.1293245. (2) GASA MA ID NO 5308095235083. (3) DISTRICT: PORT SHEPSTONE. POSTAL ADDRESS: V 885 UMLAZI T/SHIP, P O UMLZI, 4031 C/O IZINGOLWENI TAXI ASSOCIATION P O BOX 51, IZINGOLWENI, 4260. (4) ADDITIONAL VEHICLE. (5) 1 X 15 PASSENGERS. (6) THE CONVEYANCE OF TAXI PASSENGERS. (7) AUTHORITY:

1. FROM IZINGOLWENI TAXI RANK TO BIZANA DIRECT AND RETURN.
2. FROM IZINGOLWENI TAXI RANK TO FLAGSTAFF DIRECT AND RETURN.
3. FROM IZINGOLWENI TAXI RANK TO LUSIKISIKI DIRECT AND RETURN.
4. FROM IZINGOLWENI TAXI RANK TO UMTATA DIRECT AND RETURN.
5. FROM IZINGOLWENI TAXI RANK TO QUMBER DIRECT AND RETURN.

from/van : 2004/12/23
from/van : G32

to/tot : 2004/12/23
to/tot : G32

OP.1287708. (2) MALIMELA CCZ ID NO 5809270829087. (3) DISTRICT: NEW HANOVER. POSTAL ADDRESS: P O BOX 57, WARTBURG, 3233. (4) NEW APPLICATION. (5) 1 X 85 PASSENGERS. (6) THE CONVEYANCE OF OTHER. (7) AUTHORITY: CHARTER SERVICE: FROM WARTBURG TO PRE ARRANGED PICK UP POINTS WITHIN KWA ZULU/NATAL AND FROM SUCH POINT TO POINTS WITHIN THE REPUBLIC OF SOUTH AFRICA AND RETURN.

OP.1297287. (2) MKHIZE ME ID NO 5203065201084. (3) DISTRICT: PORT SHEPSTONE. POSTAL ADDRESS: PO BOX 91, IZOTSHA, IZOTSHA, 4242 C/O ZAMOKUHLE TAXI ASSOCIATION P O BOX 2511, PORT SHEPSTONE, 4240. (4) NEW (LATE RENEWAL). (5) 1 X 15 PASSENGERS. (6) THE CONVEYANCE OF TAXI PASSENGERS. (7) AUTHORITY:

ANNEXURE "A" ZAMOKUHLE TAXI ASSOCIATION

1. FROM APPROVED TAXI RANK IN PORT SHEPSTONE TO APPROVED TAXI RANK IN MTATA DIRECT AND RETURN.
2. FROM APPROVED TAXI RANK IN PORT SHEPSTONE TO APPROVED TAXI RANK IN UMZINTO DIRECT AND RETURN.
3. FROM APPROVED TAXI RANK IN PORT SHEPSTONE TO APPROVED TAXI RANK IN DURBAN VIA DALTON, ISIPINGO, KING EDWARD HOSPITAL, REUNION, WEMA DIRECT AND RETURN.

NELSPRUIT

Address to which representations must be submitted: The Secretary, Local Road Transportation Board, Private Bag X11302, Nelspruit, 1200, and the respective applicant.

Adres waarheen vertoë gerig moet word: Die Sekretaris, Plaaslike Padvervoerraad, Privaat Sak X11302, Nelspruit, 1200, en die betrokke applikant.

Full particulars in respect of each application are open to inspection at the Local Road Transportation Board's Office, 5 Magnolia, Valencia Park, 1201.

Volle besonderhede ten opsigte van elke aansoek lê ter insae by die Plaaslike Padvervoerraad se Kantoor, Magnolia 5, Valencia Park, 1201.

**from/van : 2004/12/03
from/van : G274**

**to/tot : 2004/12/03
to/tot : G274**

OP.1033080. (2) XABA PM ID NO 6911225346081. (3) DISTRICT: HLABISA. POSTAL ADDRESS: P O BOX 3093, EMBALENHLE C/O VUKANINI TAXI ASSOCIATION P O BOX 140, EMBALENHLE, 2285. (4) CHANGES OF PERMIT. (4) CHANGES OF PERMIT, PERMIT NO. 85355/6 FROM XABA PM (15 X PASSENGERS, DISTRICT: HIGHVELD RIDGE) (4) CHANGES OF PERMIT, PERMIT NO. 121075/4 FROM XABA PM (15 X PASSENGERS, DISTRICT: HLABISA) (4) CHANGES OF PERMIT, PERMIT NO. 153277/4 FROM XABA PM (15 X PASSENGERS, DISTRICT: HLABISA). (5) 3 X 15 PASSENGERS. (6) THE CONVEYANCE OF TAXI PASSENGERS. (7) AUTHORITY: FROM EMBALENHLE TO QWAQWA AND BACK. FROM EMBALENHLE TO FICKSBURG VIA FOURIESBURG AND BACK. FROM EMBALENHLE TO VILLIERS AND BACK. FROM EMBALENHLE TO STERKSPRUIT AND BACK. FROM EMBALENHLE TO KING WILLIAMS TOWN AND BACK. FROM EMBALENHLE TO MATATIELA AND BACK. FROM EMBALENHLE TO MOUNT AYLIFF AND BACK. FROM EMBALENHLE TO UMTATA AND BACK. FROM EMBALENHLE TO LUSIKISIKI AND BACK. FROM EMBALENHLE TO JOHANNESBURG AND BACK. FROM EMBALENHLE TO KWAMHLANGA AND BACK. FROM EMBALENHLE TO NELSPRUIT AND BACK. FROM EMBALENHLE TO ERMELO AND BACK. FROM EMBALENHLE TO BETHAL AND BACK. FROM EMBALENHLE TO MAHAMBAB AND BACK. FROM EMBALENHLE TO WITBANK AND BACK. FROM EMBALENHLE TO OSHOEK AND BACK. FROM EMBALENHLE TO SPRINGS AND BACK. FROM EMBALENHLE TO PRETORIA AND BACK. FROM EMBALENHLE TO NEWCASTLE AND BACK. FROM EMBALENHLE TO STANDERTON AND BACK. FROM EMBALENHLE TO DURBAN AND BACK. FROM EMBALENHLE TO THOHOYANDOU AND BACK. FROM EMBALENHLE TO BOTSHABELO AND BACK. FROM EMBALENHLE TO THABANCHU AND BACK. FROM EMBALENHLE TO PIET RETIEF AND BACK. FROM EMBALENHLE TO PONGOLA AND BACK. FROM EMBALENHLE TO BLOEMFONTEIN AND BACK.

OP.1033081. (2) MAHLANGU LS ID NO 5606075373083. (3) DISTRICT: KWAMHLANGA. POSTAL ADDRESS: P O BOX 31, KWAMHLANGA, 1022 C/O KULLDTA P O BOX 877, KWAMHLANGA, 1022. (4) CHANGES OF PERMIT. (4) CHANGES OF PERMIT, PERMIT NO. 91689/2 FROM MAHLANGU LS (10 X PASSENGERS, DISTRICT: KWAMHLANGA). (5) 1 X 10 PASSENGERS. (6) THE CONVEYANCE OF TAXI PASSENGERS. (7) AUTHORITY: FROM KWAMHLANGA TO KWAMHLANGA MAGISTRATE COURT, SIYABUSWA VIA KWAGGA, MATTHYSLOP, MOLOTO, SUNCITY, KWAMHLANGA LOCATION, VAALBANK, KWAGGA, MATCHIDING VIA KWAGGA, TWEEFONTEIN A TO K AND BACK. FROM VERENA TO TWEEFONTEIN, KWAGGA, DENNILTON, TWEEFONTEIN K AND BACK. FROM MOLOTO TO KWAGGA AND BACK. FROM MOLOTO TO DENNEBOOM AND BACK. FROM MOLOTO MARABASTAD AND BACK. FROM KWAMHLANGA TO EMBALENHLE AND BACK. FROM KWAMHLANGA TO BENONI AND BACK. FROM EMBALENHLE TO GERMISTON AND BACK. FROM EMBALENHLE TO OAKMOOR AND BACK. FROM EMBALENHLE TO SPRINGS AND BACK. FROM EMBALENHLE TO BRONKHORSTSPRUIT AND BACK. FROM EMBALENHLE TO JOHANNESBURG AND BACK. FROM EMBALENHLE TO DENNEBOOM AND BACK. FROM EMBALENHLE TO MARABASTAD AND BACK. FROM EMBALENHLE TO MABOPANE AND BACK. FROM EMBALENHLE TO HAMMANSKRAAL AND BACK. FROM VERENA TO WITBANK AND BACK. FROM VERENA TO MIDDLEBURG AND BACK. FROM VERENA TO BRONKHORSTSPRUIT AND BACK. FROM VERENA TO BENONI AND BACK.

OP.1033120. (2) MAHLANGU ZP ID NO 5704035302084. (3) DISTRICT: KWAMHLANGA. POSTAL ADDRESS: P O BOX 777, KWAMHLANGA, 1022 C/O KULLDTA P O BOX 877, KWAMHLANGA, 1022. (4) CHANGES OF PERMIT. (4) CHANGES OF PERMIT, PERMIT NO. 1021756/2 FROM MAHLANGU ZP (15 X PASSENGERS, DISTRICT: KWAMHLANGA). (5) 1 X 15 PASSENGERS. (6) THE CONVEYANCE OF TAXI PASSENGERS. (7) AUTHORITY: FROM KWAMHLANGA TO MATSHIDING VIA 115 BATALION AND BACK. FROM KWAMHLANGA TO MATSHIDING VIA KWAGGAFONTEIN AND BACK. FROM KWAMHLANGA TO SIYABUSWA VIA KWAGGAFONTEIN AND BACK. FROM KWAMHLANGA TO SIYABUSWA VIA 115 BATALION AND BACK. FROM KWAMHLANGA TO GOEDEREDE AND BACK. FROM KWAMHLANGA TO VERENA AND BACK. FROM KWAMHLANGA TO DENNILTON AND BACK. FROM KWAMHLANGA TO KWAGGAFONTEIN VIA TWEEFONTEIN, FROM KWAMHLANGA TO TWEEFONTEIN A TO K, AND BACK. FROM VERENA TO TWEEFONTEIN, KWAGGA, DENNILTON, TWEEFONTEIN K AND BACK. FROM MOLOTO TO KWAGGA AND BACK. FROM MOLOTO TO DENNEBOOM, MARABASTAD AND BACK. FROM KWAMHLANGA TO EMBALNEHLE AND BACK. FROM KWAMHLANGA TO OAKMOOR AND BACK. FROM KWAMHLANGA TO SPRINGS AND BACK. FROM KWAMHLANGA TO BRONKHORSTSPRUIT AND BACK. FROM KWAMHLANGA TO JOHANNESBURG AND BACK. FROM KWAMHLANGA TO DENNEBOOM AND BACK. FROM KWAMHLANGA TO MARABASTAD AND BACK. FROM KWAMHLANGA TO MABOPANE AND BACK. FROM KWAMHLANGA TO HAMMANSKRAAL AND BACK. FROM VERENA TO WITBANK AND BACK. FROM VERENA TO MIDDLEBURG AND BACK. FROM VERENA TO BRONKHORSTSPRUIT AND BACK. FROM VERENA TO BENONI AND BACK.

OP.1033130. (2) MASHIYANE AS ID NO 5802185415084. (3) DISTRICT: KWAMHLANGA. POSTAL ADDRESS: P O BOX 766, EMPUMALANGA 0458, 1030 C/O KULLDTA P O BOX 877, KWAMHLANGA, 1022. (4) CHANGES OF PERMIT. (4) CHANGES OF PERMIT, PERMIT NO. 77743/3 FROM MASHIYANE AS (10 X PASSENGERS, DISTRICT: KWAMHLANGA). (5) 1 X 10 PASSENGERS. (6) THE CONVEYANCE OF TAXI PASSENGERS. (7) AUTHORITY: FROM KWAMHLANGA TO KWAMHLANGA MAGISTRATE COURT, SIYABUSWA VIA KWAGGA, MATTHYSLOP, MOLOT, SUNCITY, KWAMHLANGA LOCATION, VAALBANK, KWAGGA, MATCHIDING VIA KWAGGA, TWEEFONTEIN A TO K AND BACK. FROM VERENA TO TWEEFONTEIN, KWAGGA, DENNILTON, TWEEFONTEIN K AND BACK. FROM MOLOTO TO

KWAGGA AND BACK. FROM MOLOTO TO DENNEBOOM AND BACK. FROM MOLOTO TO MARABASTAD AND BACK. FROM KWAMHLANGA TO EMBALENHLE AND BACK. FROM KWAMHLANGA TO BENONI AND BACK. FROM KWAMHLANGA TO BENONI AND BACK. FROM KWAMHLANGA TO GERMISTON AND BACK. FROM KWAMHLANGA TO OAKMOOR AND BACK. FROM KWAMHLANGA TO SPRINGS AND BACK. FROM KWAMHLANGA TO BRONKHORSTSPRUIT AND BACK. FROM KWAMHLANGA TO JOHANNESBURG AND BACK. FROM KWAMHLANGA TO DENNEBOOM AND BACK. FROM KWAMHLANGA TO MARABASTAD AND BACK. FROM KWAMHLANGA TO MABOPANE AND BACK. FROM KWAMHLANGA TO HAMMANSKRAAL AND BACK. FROM VERENA TO WITBANK AND BACK. FROM VERENA TO MIDDLEBURG AND BACK. FROM VERENA TO BRONKHORSTSPRUIT AND BACK. FROM VERENA TO BENONI AND BACK.

OP.1033135. (2) NDUBANE GJ ID NO 7205036069084. (3) DISTRICT: BRONKHORSTSPRUIT. POSTAL ADDRESS: P O BOX 254, EMPUMALANGA, 0458 C/O KULLDTA P O BOX 877, KWAMHLANGA, 1022. (4) CHANGES OF PERMIT. (4) CHANGES OF PERMIT, PERMIT NO. 72141/3 FROM NDUBANE GJ (10 X PASSENGERS, DISTRICT: BRONKHORSTSPRUIT). (5) 1 X 10 PASSENGERS. (6) THE CONVEYANCE OF TAXI PASSENGERS. (7) AUTHORITY: FROM KWAMHLANGA TO KWAMHLANGA MAGISTRATE COURT, SIYABUSWA VIA KWAGGA, MATTHYSLOOP, MOLOTO, SUNCITY, KWAMHLANGA LOCATION, VAALBANK, KWAGGA, MATCHIDING VIA KWAGGA, TWEEFONTEIN A TO K AND BACK. FROM VERENA TO TWEEFONTEIN, KWAGGA, DENNILTON, TWEEFONTEIN K AND BACK. FROM MOLOTO TO KWAGGA AND BACK. FROM MOLOTO TO DENNEBOOM, MARABASTAD AND BACK. FROM KWAMHLANGA TO EMBALENHLE AND BACK. FROM KWAMHLANGA TO BENONI AND BACK. FROM KWAMHLANGA TO GERMISTON AND BACK. FROM KWAMHLANGA TO OAKMOOR AND BACK. FROM KWAMHLANGA TO SPRINGS AND BACK. FROM KWAMHLANGA TO BRONKHORSTSPRUIT AND BACK. FROM KWAMHLANGA TO JOHANNESBURG AND BACK. FROM KWAMHLANGA TO DENNEBOOM AND BACK. FROM KWAMHLANGA TO MARABASTAD AND BACK. FROM KWAMHLANGA TO MABOPANE AND BACK. FROM KWAMHLANGA TO HAMMANSKRAAL AND BACK. FROM VERENA TO WITBANK AND BACK. FROM VERENA TO MIDDLEBURG AND BACK. FROM VERENA TO BRONKHORSTSPRUIT AND BACK. FROM VERENA TO BENONI AND BACK.

OP.1033138. (2) MTSWENI MJ ID NO 6303115631089. (3) DISTRICT: MKOBOLA. POSTAL ADDRESS: P O BOX 861, KWAMHLANGA, 1022 C/O KULLDTA P O BOX 877, KWAMHLANGA, 1022. (4) CHANGES OF PERMIT. (4) CHANGES OF PERMIT, PERMIT NO. 77389/3 FROM MTSWENI MJ (14 X PASSENGERS, DISTRICT: MKOBOLA). (5) 1 X 14 PASSENGERS. (6) THE CONVEYANCE OF TAXI PASSENGERS. (7) AUTHORITY: FROM MOLOTO TO DENNEBOOM AND BACK. FROM MOLOTO TO MARABASTAD AND BACK. FROM KWAMHLANGA TO HAMMANSKRAAL AND BACK. FROM KWAMHLANGA TO MABOPANE AND BACK. FROM KWAMHLANGA TO MARABASTAD AND BACK. FROM KWAMHLANGA TO DENNEBOOM AND BACK. FROM KWAMHLANGA TO JOHANNESBURG AND BACK. FROM KWAMHLANGA TO GERMISTON AND BACK. FROM KWAMHLANGA TO SPRINGS AND BACK. FROM KWAMHLANGA TO BENONI AND BACK. FROM KWAMHLANGA TO EMBALENHLE AND BACK. FROM KWAMHLANGA TO BRONKHORSTSPRUIT AND BACK. FROM VERENA TO WITBANK AND BACK. FROM VERENA TO MIDDLEBURG AND BACK. FROM VERENA TO BRONKHORSTSPRUIT AND BACK. FROM VERENA TO BENONI AND BACK. FROM KWAMHLANGA TO KWAMHLANGA MAGISTRATE COURT, SIYABUSWA VIA KWAGGA, MATTHYSLOOP, MOLOTO, SUNCITY, KWAMHLANGA LOCATION, VAALBANK, KWAGGA, MATCHIDING VIA KWAGGA, TWEEFONTEIN A TO K AND BACK. FROM VERENA TO TWEEFONTEIN, KWAGGA, DENNILTON, TWEEFONTEIN K AND BACK. FROM MOLOTO TO KWAGGA AND BACK.

OP.1033161. (2) MASHIKA MA ID NO 4602085448081. (3) DISTRICT: BETHAL. POSTAL ADDRESS: 564 5TH STREET, MZINONI TOWNSHIP, BETHAL, 2310 C/O BETHAL TAXI ASSOCIATION P.O. BOX 1704, BETHAL, 2310, 2310. (4) CHANGES OF PERMIT. (4) CHANGES OF PERMIT, PERMIT NO. 122567/2 FROM MASHIKA MA (15 X PASSENGERS, DISTRICT: BETHAL). (5) 1 X 15 PASSENGERS. (6) THE CONVEYANCE OF TAXI PASSENGERS. (7) AUTHORITY: FROM EXTENSION 5 TO TOWN, STATION, SURBURBS, EXTENSION 4/23/22 AND RANK 2000 AND BACK. FROM BETHAL TO JOHANNESBURG AND BACK. FROM BETHAL TO JOHANNESBURG AND BACK. FROM BETHAL TO SPRINGS AND BACK. FROM BETHAL TO NELSPRUIT AND BACK. FROM BETHAL TO WITBANK AND BACK. FROM BETHAL TO MIDDLEBURG AND BACK. FROM BETHAL TO HENDRINA AND BACK. FROM BETHAL TO KRIEL AND BACK. FROM BETHAL TO ERMELO AND BACK. FROM BETHAL TO PIET RETIEF AND BACK. FROM BETHAL TO AMERSFOORT AND BACK. FROM BETHAL TO MAGASON AND BACK. FROM BETHAL TO DAVEL AND BACK. FROM BETHAL TO SECUNDA / TRICHARDT AND BACK. FROM BETHAL TO STANDERTON AND BACK. FROM BETHAL TO THUTHUKANI AND BACK. FROM BETHAL TO NHLAZATSE AND BACK. FROM BETHAL TO OGIES AND BACK. FROM BETHAL TO DURBAN AND BACK. FROM BETHAL TO NEWCASTLE AND BACK. FROM TOWNSHIP TO SECUNDA AND BACK. FROM TOWNSHIP TO TWISTDRAAI AND BACK. FROM TOWNSHIP TO EVANDER AND BACK. FROM TOWNSHIP TO SASOL AND BACK. FROM TOWNSHIP TO KRIEL AND BACK. FROM TOWNSHIP TO TRICHARDT, SECUNDA GLORIA MINE AND BACK. FROM MINES TO NONGOMA AND BACK.

OP.1033162. (2) MOTAU GZ ID NO 7201125574084. (3) DISTRICT: KWAMHLANGA. POSTAL ADDRESS: P O BOX 386, DENNILTON, 1030 C/O KULLDTA P O BOX 877, KWAMHLANGA, 1022. (4) CHANGES OF PERMIT. (4) CHANGES OF PERMIT, PERMIT NO. 1024284/1 FROM MOTAU GZ (10 X PASSENGERS, DISTRICT: KWAMHLANGA). (5) 1 X 10 PASSENGERS. (6) THE CONVEYANCE OF TAXI PASSENGERS. (7) AUTHORITY: FROM MOLOTO TO DENNEBOOM AND BACK. FROM MOLOTO TO MARABASTAD AND BACK. FROM

KWAMHLANGA TO EMBALENHLE AND BACK. FROM EMBALENHLE TO BENONI AND BACK. FROM EMBALENHLE TO GERMISTON AND BACK. FROM EMBALENHLE TO OAKMOOR AND BACK. FROM EMBALENHLE TO SPRINGS AND BACK. FROM EMBALENHLE TO BRONKHORSTSPRUIT AND BACK. FROM EMBALENHLE TO JOHANNESBURG AND BACK. FROM KWAMHLANGA TO DENNEBOOM AND BACK. FROM KWAMHLANGA TO MARABASTAD AND BACK. FROM KWAMHLANGA TO MABOPANE AND BACK. FROM KWAMHLANGA TO HAMMANSKRAAL AND BACK. FROM VERENA TO WITBANK AND BACK. FROM VERENA TO MIDDELBURG AND BACK. FROM VERENA TO BRONKHORSTSPRUIT AND BACK. FROM VERENA TO BENONI AND BACK. FROM KWAMHLANGA TO KWAMHLANGA TO MAGISTRATE COURT, SIYABUSWA VIA KWAGGA, MATTHYSLOOP, MOLOTO, SUNCITY, KWAMHLANGA LOCATION, VAALBANK, KWAGGA, MATCHIDING VIA KWAGGA, TWEEFONTEIN A TO K AND BACK. FROM VERENA TO TWEEFONTEIN, KWAGGA, DENNILTON, TWEEFONTEIN K AND BACK. FROM MOLOTO TO KWAGGA AND BACK.

OP.1033163. (2) MAHLANGU EJ ID NO 4810175663085. (3) DISTRICT: MKOBOLA. POSTAL ADDRESS: BOX 3409, EMPUMALANGA, 0458 C/O KULLDTA P O BOX 877, KWAMHLANGA, 1022. (4) CHANGES OF PERMIT. (4) CHANGES OF PERMIT, PERMIT NO. 74669/5 FROM MAHLANGU EJ (15 X PASSENGERS, DISTRICT: MKOBOLA). (5) 1 X 15 PASSENGERS. (6) THE CONVEYANCE OF TAXI PASSENGERS. (7) AUTHORITY: FROM MOLOTO TO DENNEBOOM AND BACK. FROM MOLOTO TO MARABASTAD AND BACK. FROM KWAMHLANGA TO EMBALENHLE AND BACK. FROM KWAMHLANGA TO BENONI AND BACK. FROM KWAMHLANGA TO GERMISTON AND BACK. FROM KWAMHLANGA TO OAKMOOR AND BACK. FROM KWAMHLANGA TO SPRINGS AND BACK. FROM KWAMHLANGA TO BRONKHORSTSPRUIT AND BACK. FROM KWAMHLANGA TO JOHANNESBURG AND BACK. FROM KWAMHLANGA TO DENNEBOOM AND BACK. FROM KWAMHLANGA TO MARABASTAD AND BACK. FROM KWAMHLANGA TO MABOPANE AND BACK. FROM KWAMHLANGA TO HAMMANSKRAAL AND BACK. FROM VERENA TO VERENA TO WITBANK AND BACK. FROM VERENA TO MIDDELBURG AND BACK. FROM VERENA TO BRONKHORSTSPRUIT AND BACK. FROM VERENA TO BENONI AND BACK.

OP.1033164. (2) MAHLANGU GS ID NO 5307115398087. (3) DISTRICT: KWAMHLANGA. POSTAL ADDRESS: BOX 777, KWAMHLANGA, 1022 C/O KULLDTA P O BOX 877, KWAMHLANGA, 1022. (4) CHANGES OF PERMIT. (4) CHANGES OF PERMIT, PERMIT NO. 1021799/2 FROM MAHLANGU GS (15 X PASSENGERS, DISTRICT: KWAMHLANGA). (5) 1 X 15 PASSENGERS. (6) THE CONVEYANCE OF TAXI PASSENGERS. (7) AUTHORITY: FROM KWAMHLANGA TO SIYABUSWA VIA 115 BATALION AND BACK. FROM KWAMHLANGA TO SIYABUSWA VIA KWAGGAFONTEIN AND BACK. FROM KWAMHLANGA TO MATSHIDING VIA 115 BATALION AND BACK. FROM KWAMHLANGA TO MATSHIDING VIA KWAGGAFONTEIN AND BACK. FROM KWAMHLANGA TO GOEDEREDE AND BACK. FROM KWAMHLANGA TO VERINA AND BACK. FROM KWAMHLANGA TO DENNILTON AND BACK. FROM KWAMHLANGA TO KWAGGAFONTEIN VIA TWEEFONTEIN AND BACK. FROM VERENA TO TWEEFONTEIN, KWAGGA, DENNILTON, TWEEFONTEIN K AND BACK. FROM MOLOTO TO KWAGGA AND BACK. FROM MOLOTO TO DENNEBOOM AND BACK. FROM MOLOTO TO MARABASTAD AND BACK. FROM KWAMHLANGA TO EMBALENHLE AND BACK. FROM KWAMHLANGA TO BENONI AND BACK. FROM KWAMHLANGA TO GERMISTON AND BACK. FROM KWAMHLANGA TO OAKMOOR AND BACK. FROM KWAMHLANGA TO SPRINGS AND BACK. FROM KWAMHLANGA TO BRONKHORSTSPRUIT AND BACK. FROM KWAMHLANGA TO JOHANNESBURG AND BACK. FROM KWAMHLANGA TO DENNEBOOM AND BACK. FROM KWAMHLANGA TO MARABASTAD AND BACK. FROM KWAMHLANGA TO MABOPANE AND BACK. FROM KWAMHLANGA TO HAMMANSKRAAL AND BACK. FROM VERENA TO WITBANK AND BACK. FROM VERENA TO MIDDELBURG AND BACK. FROM VERENA TO BRONKHORSTSPRUIT AND BACK. FROM VERENA TO BENONI AND BACK.

OP.1033165. (2) MAHLANGU ZP ID NO 5704035302084. (3) DISTRICT: PRETORIA. POSTAL ADDRESS: P O BOX 777, KWAMHLANGA, 1022 C/O KULLDTA P O BOX 877, KWAMHLANGA, 1022. (4) CHANGES OF PERMIT. (4) CHANGES OF PERMIT, PERMIT NO. 1014690/3 FROM MAHLANGU ZP (10 X PASSENGERS, DISTRICT: PRETORIA). (5) 1 X 10 PASSENGERS. (6) THE CONVEYANCE OF TAXI PASSENGERS. (7) AUTHORITY: FROM KWAMHLANGA TO MOLOTO AND BACK. FROM KWAMHLANGA TO KWAMHLANGA AND BACK. FROM KWAMHLANGA TO KWAGGAFONTEIN AND BACK. FROM KWAMHLANGA TO TWEEFONTEIN A-K AND BACK. FROM KWAMHLANGA TO MATTHYSLOOP AND BACK. FROM KWAMHLANGA TO SIYABUSWA VIA KWAGGAFONTEIN AND BACK. FROM KWAMHLANGA TO VAALBANK AND BACK. FROM MATTHYSLOOP TO BOEKENHOUTHOCK AND BACK. FROM KWAGGAFONTEIN TO GROBLERSDAL AND BACK. FROM KWAMHLANGA TO MARABASTAD TAXI RANK IN PRETORIA AND BACK. FROM MOLOTO TO DENNEBOOM AND BACK. FROM MOLOTO TO MARABASTAD AND BACK. FROM KWAMHLANGA TO EMBALENHLE AND BACK. FROM KWAMHLANGA TO BENONI AND BACK. FROM EMBALENHLE TO GERMISTON AND BACK. FROM EMBALENHLE TO OAKMOOR AND BACK. FROM EMBALENHLE TO SPRINGS AND BACK. FROM EMBALENHLE TO BRONKHORSTSPRUIT AND BACK. FROM EMBALENHLE TO JOHANNESBURG AND BACK. FROM EMBALENHLE TO DENNEBOOM AND BACK. FROM EMBALENHLE TO MARABASTAD AND BACK. FROM EMBALENHLE TO MABOPANE AND BACK. FROM EMBALENHLE TO HAMMANSKRAAL AND BACK. FROM VERENA TO WITBANK AND BACK. FROM VERENA TO MIDDELBURG AND BACK. FROM VERENA TO BRONKHORSTSPRUIT AND BACK. FROM VERENA TO BENONI AND BACK.

OP.1033166. (2) JIYANE MA ID NO 5509105473081. (3) DISTRICT: KWAMHLANGA. POSTAL ADDRESS: P O BOX 655, EMPUMALANGA, 0458 C/O KULLDTA P O BOX 877, KWAMHLANGA, 1022. (4) CHANGES OF PERMIT. (4) CHANGES OF PERMIT, PERMIT NO. 1022016/1 FROM JIYANE MA (15 X PASSENGERS, DISTRICT:

KWAMHLANGA). (5) 1 X 15 PASSENGERS. (6) THE CONVEYANCE OF TAXI PASSENGERS. (7) AUTHORITY: FROM KWAMHLANGA TO EMBALENHLE AND BACK. FROM KWAMHLANGA TO BENONI AND BACK. FROM KWAMHLANGA TO GERMISTON AND BACK. FROM KWAMHLANGA TO OAKMOOR AND BACK. FROM KWAMHLANGA TO JOHANNESBURG AND BACK. FROM KWAMHLANGA TO MABOPANE AND BACK. FROM KWAMHLANGA TO MARABASTAD AND BACK. FROM KWAMHLANGA TO DENNEBOOM AND BACK. FROM KWAMHLANGA TO BRONKHORSTSPRUIT AND BACK. FROM KWAMHLANGA TO SPRINGS AND BACK. FROM MOLOTO TO DENNEBOOM AND BACK. FROM MOLOTO TO MARABASTAD AND BACK. FROM VERENA TO WITBANK AND BACK. FROM VERENA TO MIDDELBURG AND BACK. FROM VERENA TO BRONKHORSTSPRUIT AND BACK. FROM VERENA TO BENONI AND BACK. FROM KWAMHLANGA TO KWAMHLANGA MAGISTRATE COURT, SIYABUSWA VIA KWAGGA, MATTHYSLOOP, MOLOTO, SUNCITY, KWAMHLANGA LOCATION, VAALBANK, KWAGGA, MATCHIDING VIA KWAGGA, TWEEFONTEIN A TO K AND BACK. FROM VERENA TO TWEEFONTEIN AND BACK. FROM VERENA TO KWAGGA AND BACK. FROM VERENA TO DENNILTON AND BACK. FROM VERENA TO TWEEFONTEIN K AND BACK. FROM MOLOTO TO KWAGGA AND BACK.

OP.1033167. (2) MAHLANGU MS ID NO 4010105262088. (3) DISTRICT: MKOBOLA. POSTAL ADDRESS: P O BOX 326, EKANGALA, 0000 C/O KULLDTA P O BOX 877, KWAMHLANGA, 1022. (4) CHANGES OF PERMIT. (4) CHANGES OF PERMIT, PERMIT NO. 97916/3 FROM MAHLANGU MS (15 X PASSENGERS, DISTRICT: MKOBOLA). (5) 1 X 15 PASSENGERS. (6) THE CONVEYANCE OF TAXI PASSENGERS. (7) AUTHORITY: FROM KWAMHLANGA TO KWAMHLANGA MAGISTRATE COURT AND BACK. FROM KWAMHLANGA TO SIYABUSWA VIA KWAGGA AND BACK. FROM KWAMHLANGA TO MATTHYSLOOP AND BACK. FROM KWAMHLANGA TO MOLOTO AND BACK. FROM KWAMHLANGA TO SUNCITY AND BACK. FROM KWAMHLANGA TO KWAMHLANGA LOCATION AND BACK. FROM KWAMHLANGA TO VAALBANK AND BACK. FROM KWAMHLANGA TO KWAGGA AND BACK. FROM KWAMHLANGA TO MATCHIDING VIA KWAGGA AND BACK. FROM KWAMHLANGA TO TWEEFONTEIN A TO K AND BACK. FROM VERENA TO TWEEFONTEIN AND BACK. FROM VERENA TO KWAGGA AND BACK. FROM VERENA TO DENNILTON AND BACK. FROM VERENA TO TWEEFONTEIN K AND BACK. FROM MOLOTO TO KWAGGA AND BACK. FROM MOLOTO TO DENNEBOOM AND BACK. FROM MOLOTO TO MARABASTAD AND BACK. FROM KWAMHLANGA TO EMBALENHLE AND BACK. FROM KWAMHLANGA TO BENONI AND BACK. FROM KWAMHLANGA TO GERMISTON AND BACK. FROM KWAMHLANGA TO OAKMOOR AND BACK. FROM KWAMHLANGA TO SPRINGS AND BACK. FROM KWAMHLANGA TO BRONKHORSTSPRUIT AND BACK. FROM KWAMHLANGA TO JOHANNESBURG AND BACK. FROM KWAMHLANGA TO DENNEBOOM AND BACK. FROM KWAMHLANGA TO MARABASTAD AND BACK. FROM KWAMHLANGA TO MABOPANE AND BACK. FROM KWAMHLANGA TO HAMMANSKRAAL AND BACK. FROM VERENA TO WITBANK AND BACK. FROM VERENA TO MIDDELBURG AND BACK. FROM VERENA TO BRONKHORSTSPRUIT AND BACK. FROM VERENA TO BENONI AND BACK.

OP.1033168. (2) MAHLANGU EJ ID NO 4810175663085. (3) DISTRICT: WATERBERG. POSTAL ADDRESS: BOX 3409, EMPUMALANGA, 0458 C/O KULLDTA P O BOX 877, KWAMHLANGA, 1022. (4) CHANGES OF PERMIT. (4) CHANGES OF PERMIT, PERMIT NO. 86083/3 FROM MAHLANGU EJ (15 X PASSENGERS, DISTRICT: WATERBERG). (5) 1 X 15 PASSENGERS. (6) THE CONVEYANCE OF TAXI PASSENGERS. (7) AUTHORITY: FROM KWAMHLANGA TO HAMMANSKRAAL AND BACK. FROM KWAMHLANGA TO MABOPANE AND BACK. FROM KWAMHLANGA TO MARABASTAD AND BACK. FROM KWAMHLANGA TO DENNEBOOM AND BACK. FROM KWAMHLANGA TO JOHANNESBURG AND BACK. FROM KWAMHLANGA TO GERMISTON AND BACK. FROM KWAMHLANGA TO SPRINGS AND BACK. FROM KWAMHLANGA TO BENONI AND BACK. FROM KWAMHLANGA TO EMBALENHLE AND BACK. FROM KWAMHLANGA TO BRONKHORSTSPRUIT AND BACK. FROM VERENA TO TWEEFONTEIN, KWAGGA, DENNILTON, TWEEFONTEIN K AND BACK. FROM MOLOTO TO KWAGGA AND BACK. FROM MOLOTO TO DENNEBOOM AND BACK. FROM MOLOTO TO MARABASTAD AND BACK. FROM KWAMHLANGA TO EMBALENHLE AND BACK. FROM KWAMHLANGA TO BENONI AND BACK. FROM KWAMHLANGA TO GERMISTON AND BACK. FROM KWAMHLANGA TO OAKMOOR AND BACK. FROM KWAMHLANGA TO SPRINGS AND BACK. FROM KWAMHLANGA TO BRONKHORSTSPRUIT AND BACK. FROM KWAMHLANGA TO JOHANNESBURG AND BACK. FROM KWAMHLANGA TO DENNEBOOM AND BACK. FROM KWAMHLANGA TO MARABASTAD AND BACK. FROM KWAMHLANGA TO MABOPANE AND BACK. FROM KWAMHLANGA TO HAMMANSKRAAL AND BACK. FROM VERENA TO WITBANK AND BACK. FROM VERENA TO MIDDELBURG AND BACK. FROM VERENA TO BRONKHORSTSPRUIT AND BACK. FROM VERENA TO BENONI AND BACK.

OP.1033171. (2) MOLISE O ID NO 6311185552085. (3) DISTRICT: KWAMHLANGA. POSTAL ADDRESS: PO BOX 911, SIYABUSWA, 0472 C/O KULLDTA P O BOX 877, KWAMHLANGA, 1022. (4) CHANGES OF PERMIT. (4) CHANGES OF PERMIT, PERMIT NO. 1052408/0 FROM MOLISE O (15 X PASSENGERS, DISTRICT: KWAMHLANGA). (5) 1 X 15 PASSENGERS. (6) THE CONVEYANCE OF TAXI PASSENGERS. (7) AUTHORITY: FROM MOLOTO TO DENNEBOOM AND BACK. FROM MOLOTO TO MARABASTAD AND BACK. FROM KWAMHLANGA TO EMBALENHLE AND BACK. FROM KWAMHLANGA TO BENONI AND BACK. FROM KWAMHLANGA TO GERMISTON AND BACK. FROM KWAMHLANGA TO OAKMOOR AND BACK. FROM KWAMHLANGA TO SPRINGS AND BACK. FROM KWAMHLANGA TO BRONKHORSTSPRUIT AND BACK. FROM KWAMHLANGA TO JOHANNESBURG AND BACK. FROM KWAMHLANGA TO DENNEBOOM AND BACK. FROM KWAMHLANGA TO MARABASTAD AND BACK. FROM KWAMHLANGA TO MABOPANE AND BACK. FROM KWAMHLANGA TO HAMMANSKRAAL AND BACK. FROM VERENA TO WITBANK AND BACK. FROM VERENA TO MIDDELBURG AND BACK. FROM VERENA TO BRONKHORSTSPRUIT AND BACK. FROM VERENA TO BENONI AND BACK. FROM KWAMHLANGA

TO KWAMHLANGA MAGISTRATE COURT, SIYABUSWA VIA KWAGGA, MATTHYSLOOP, MOLOTO, SUNCITY, KWAMHLANGA LOCATION, VAALBANK, KWAGGA, MATCHIDING VIA KWAGGA, TWEEFONTEIN A TO K AND BACK. FROM VERENA TO TWEEFONTEIN, KWAGGA, DENNILON, TWEEFONTEIN K AND BACK. FROM MOLOTO TO KWAGGA AND BACK.

OP.1033225. (2) MSIZA PK ID NO 6210035866085. (3) DISTRICT: GROBLERSDAL. POSTAL ADDRESS: PO BOX 1206, EKANGALA, 1021 C/O KULLDTA P O BOX 877, KWAMHLANGA, 1022. (4) CHANGES OF PERMIT. (4) CHANGES OF PERMIT, PERMIT NO. 21445/2 FROM MSIZA PK (12 X PASSENGERS, DISTRICT: GROBLERSDAL). (5) 1 X 12 PASSENGERS. (6) THE CONVEYANCE OF TAXI PASSENGERS. (7) AUTHORITY:

FROM KWAMHLANGA TO HAMMANSKRAAL AND BACK. FROM KWAMHLANGA TO MABOPANE AND BACK. FROM KWAMHLANGA TO MARABASTAD AND BACK. FROM KWAMHLANGA TO DENNEBOOM AND BACK. FROM KWAMHLANGA TO JOHANNESBURG AND BACK. FROM KWAMHLANGA TO GERMISTON AND BACK. FROM KWAMHLANGA TO SPRINGS AND BACK. FROM KWAMHLANGA TO BENONI AND BACK. FROM KWAMHLANGA TO EMBALENHLE AND BACK. FROM KWAMHLANGA TO BRONKHORSTSPRUIT AND BACK. FROM MOLOTO TO DENNEBOOM, MARABASTAD AND BACK. FROM VERENA TO WITBANK AND BACK. FROM VERENA TO BRONKHORSTSPRUIT AND BACK. FROM VERENA TO BENONI AND BACK. FROM KWAMHLANGA TO KWAMHLANGA MAGISTRATE COURT, SIYABUSWA VIA KWAGGA, MATTHYSLOOP, MOLOTO, SUNCITY, KWAMHLANGA LOCATION, VAALBANK, KWAGGA, MATCHIDING VIA KWAGGA, TWEEFONTEIN A TO K AND BACK FROM VERENA TO TWEEFONTEIN, KWAGGA, DENNILON, TWEEFONTEIN K AND BACK. FROM MOLOTO TO KWAGGA AND BACK.

OP.1033227. (2) JIYANE LM ID NO 5401255412087. (3) DISTRICT: MKOBOLA. POSTAL ADDRESS: P O BOX 288, KWAMHLANGA, 1022 C/O KULLDTA P O BOX 877, KWAMHLANGA, 1022. (4) CHANGES OF PERMIT. (4) CHANGES OF PERMIT, PERMIT NO. 74617/3 FROM JIYANE LM (14 X PASSENGERS, DISTRICT: MKOBOLA). (5) 1 X 14 PASSENGERS. (6) THE CONVEYANCE OF TAXI PASSENGERS. (7) AUTHORITY: FROM KWAMHLANGA TO KWAMHLANGA MAGISTRATE COURT, SIYABUSWA VIA KWAGGA, MATTHYSLOOP, MOLOTO, SUNCITY, KWAMHLANGA LOCATION, VAALBANK, KWAGGA, MATCHIDING VIA KWAGGA, TWEEFONTEIN A TO K AND BACK. FROM VERENA TO TWEEFONTEIN, KWAGGA, DENNILON, TWEEFONTEIN K AND BACK. FROM MOLOTO TO KWAGGA AND BACK. FROM MOLOTO TO DENNEBOOM AND BACK. FROM MOLOTO TO MARABASTAD AND BACK. FROM KWAMHLANGA TO EMBALENHLE AND BACK. FROM KWAMHLANGA TO BENONI AND BACK. FROM KWAMHLANGA TO GERMISTON AND BACK. FROM KWAMHLANGA TO OAKMOOR AND BACK. FROM KWAMHLANGA TO SPRINGS AND BACK. FROM KWAMHLANGA TO BRONKHORSTSPRUIT AND BACK. FROM KWAMHLANGA TO JOHANNESBURG AND BACK. FROM KWAMHLANGA TO DENNEBOOM AND BACK. FROM KWAMHLANGA TO MARABASTAD AND BACK. FROM KWAMHLANGA TO MABOPANE AND BACK. FROM KWAMHLANGA TO HAMMANSKRAAL AND BACK. FROM VERENA TO WITBANK AND BACK. FROM VERENA TO MIDDELBURG AND BACK. FROM VERENA TO BRONKHORSTSPRUIT AND BACK. FROM VERENA TO BENONI AND BACK.

OP.1033228. (2) NTULI GP ID NO 6304245280086. (3) DISTRICT: MKOBOLA. POSTAL ADDRESS: PO BOX 4235, EMPUMALANGA, EMPUMALANGA, 0458 C/O KULLDTA P O BOX 877, KWAMHLANGA, 1022. (4) CHANGES OF PERMIT. (4) CHANGES OF PERMIT, PERMIT NO. 90036/2 FROM NTULI GP (15 X PASSENGERS, DISTRICT: MKOBOLA). (5) 1 X 15 PASSENGERS. (6) THE CONVEYANCE OF TAXI PASSENGERS. (7) AUTHORITY:

FROM KWAMHLANGA TO KWAMHLANGA MAGISTRATE COURT, SIYABUSWA VIA KWAGGA, MATTHYSLOOP, MOLOTO, SUNCITY, KWAMHLANGA LOCATION, VAALBANK, KWAGGA, MATCHIDING VIA KWAGGA, TWEEFONTEIN A TO K AND BACK. FROM VERENA TO TWEEFONTEIN, KWAGGA, DENNILON, TWEEFONTEIN K AND BACK. FROM MOLOTO TO KWAGGA AND BACK. FROM MOLOTO TO DENNEBOOM AND BACK FROM MOLOTO TO MARABASTAD AND BACK. FROM KWAMHLANGA TO EMBALENHLE AND BACK. FROM KWAMHLANGA TO BENONI AND BACK. FROM KWAMHLANGA TO GERMISTON AND BACK. FROM KWAMHLANGA TO OAKMOOR AND BACK. FROM KWAMHLANGA TO SPRINGS AND BACK. FROM KWAMHLANGA TO BRONKHORSTSPRUIT AND BACK. FROM KWAMHLANGA TO JOHANNESBURG AND BACK. FROM KWAMHLANGA TO DENNEBOOM AND BACK. FROM KWAMHLANGA TO MARABASTAD AND BACK. FROM KWAMHLANGA TO MABOPANE AND BACK. FROM KWAMHLANGA TO HAMMANSKRAAL AND BACK. FROM VERENA TO WITBANK AND BACK. FROM VERENA TO MIDDELBURG AND BACK. FROM VERENA TO BRONKHORSTSPRUIT AND BACK. FROM VERENA TO BENONI AND BACK.

OP.1033229. (2) MASILELA VE ID NO 5505025326086. (3) DISTRICT: KWAMHLANGA. POSTAL ADDRESS: 12852 MAMELODI EAST, P O RETHABILE, P O RETHABILE, 0122 C/O KULLDTA P O BOX 877, KWAMHLANGA, 1022. (4) CHANGES OF PERMIT. (4) CHANGES OF PERMIT, PERMIT NO. 1021749/1 FROM MASILELA VE (15 X PASSENGERS, DISTRICT: KWAMHLANGA). (5) 1 X 15 PASSENGERS. (6) THE CONVEYANCE OF TAXI PASSENGERS. (7) AUTHORITY: FROM KWAMHLANGA TO EMBALENHLE AND BACK. KWAMHLANGA TO BENONI AND BACK. KWAMHLANGA TO GERMISTON AND BACK. KWAMHLANGA TO OAKMOOR AND BACK. KWAMHLANGA TO SPRINGS AND BACK. KWAMHLANGA TO BRONKHORSTSPRUIT AND BACK. KWAMHLANGA TO JOHANNESBURG AND BACK. KWAMHLANGA TO DENNEBOOM AND BACK. KWAMHLANGA TO MARABASTAD AND BACK. KWAMHLANGA TO MABOPANE AND BACK. KWAMHLANGA TO HAMMANSKRAAL AND BACK. FROM MOLOTO TO DENNEBOOM AND BACK.

FROM MOLOTO MARABASTAD AND BACK. FROM VERENA TO WITBANK AND BACK. FROM VERENA TO MIDDLEBURG AND BACK. FROM VERENA TO BRONKHORSTSPRUIT AND BACK. FROM VERENA TO BENONI AND BACK. FROM KWAMHLANGA TO KWAMHLANGA MAGISTRATE COURT, SIYABUSWA VIA KWAGGA, MATTHYSLOOP, MOLOTO, SUNCITY, KWAMHLANGA LOCATION, VAALBANK, KWAGGA, MATCHIDING VIA KWAGGA, TWEEFONTEIN A TO K AND BACK. FROM VERENA TO TWEEFONTEIN, KWAGGA, DENNILTON, TWEEFONTEIN K AND BACK. FROM MOLOTO TO KWAGGA AND BACK.

OP.1033232. (2) MAHLANGU KD ID NO 5412275273086. (3) DISTRICT: MBIBANE. POSTAL ADDRESS: STAND NO 111, BOEKENHOUTHOK, 0458 C/O KULLDTA P O BOX 877, KWAMHLANGA, 1022. (4) CHANGES OF PERMIT. (4) CHANGES OF PERMIT, PERMIT NO. 87522/2 FROM MAHLANGU KD (14 X PASSENGERS, DISTRICT: MBIBANE). (5) 1 X 14 PASSENGERS. (6) THE CONVEYANCE OF TAXI PASSENGERS. (7) AUTHORITY:

FROM KWAMHLANGA TO KWAMHLANGA MAGISTRATE COURT, SIYABUSWA VIA KWAGGA, MATTHYSLOOP, MOLOTO, SUNCITY, KWAMHLANGA LOCATION, VAALBANK, KWAGGA, MATCHIDING VIA KWAGGA, TWEEFONTEIN A TO K AND BACK. FROM VERENA TO TWEEFONTEIN, KWAGGA, DENNILTON, TWEEFONTEIN K AND BACK. FROM MOLOTO TO KWAGGA AND BACK. FROM MOLOTO TO DENNEBOOM AND BACK. FROM MOLOTO TO MARABASTAD AND BACK. FROM KWAMHLANGA TO EMBALENHLE AND BACK. FROM KWAMHLANGA TO BENONI AND BACK. FROM KWAMHLANGA TO GERMISTON AND BACK. FROM KWAMHLANGA TO OAKMOOR AND BACK. FROM KWAMHLANGA TO SPRINGS AND BACK. FROM KWAMHLANGA TO BRONKHORSTSPRUIT AND BACK. FROM KWAMHLANGA TO JOHANNESBURG AND BACK. FROM KWAMHLANGA TO DENNEBOOM AND BACK. FROM KWAMHLANGA TO MARABASTAD AND BACK. FROM KWAMHLANGA TO MABOPANE AND BACK. FROM KWAMHLANGA TO HAMMANSKRAAL AND BACK. FROM VERENA TO WITBANK AND BACK. FROM VERENA TO MIDDLEBURG AND BACK. FROM VERENA TO BRONKHORSTSPRUIT AND BACK. FROM VERENA TO BENONI AND BACK.

OP.1033233. (2) MABENA S ID NO 5604250612086. (3) DISTRICT: KWAMHLANGA. POSTAL ADDRESS: BOX 427, EMPUMALANGA, 0458 C/O KULLDTA P O BOX 877, KWAMHLANGA, 1022. (4) CHANGES OF PERMIT. (4) CHANGES OF PERMIT, PERMIT NO. 73979/2 FROM MABENA S (14 X PASSENGERS, DISTRICT: KWAMHLANGA). (5) 1 X 14 PASSENGERS. (6) THE CONVEYANCE OF TAXI PASSENGERS. (7) AUTHORITY: FROM MOLOTO TO DENNEBOOM AND BACK. FROM MOLOTO TO MARABASTAD AND BACK. FROM KWAMHLANGA TO EMBALENHLE AND BACK. FROM KWAMHLANGA TO BENONI AND BACK. FROM KWAMHLANGA TO GERMISTON AND BACK. FROM KWAMHLANGA TO OAKMOOR AND BACK. FROM KWAMHLANGA TO SPRINGS AND BACK. FROM KWAMHLANGA TO BRONKHORSTSPRUIT AND BACK. FROM KWAMHLANGA TO JOHANNESBURG AND BACK. FROM KWAMHLANGA TO DENNEBOOM AND BACK. FROM KWAMHLANGA TO MARABASTAD AND BACK. FROM KWAMHLANGA TO MABOPANE AND BACK. FROM KWAMHLANGA TO HAMMANSKRAAL AND BACK. FROM VERENA TO WITBANK AND BACK. FROM VERENA TO MIDDLEBURG AND BACK. FROM VERENA TO BRONKHORSTSPRUIT AND BACK. FROM VERENA TO BENONI AND BACK. FROM KWAMHLANGA TO KWAMHLANGA MAGISTRATE COURT, SIYABUSWA VIA KWAGGA, MATTHYSLOOP, MOLOTO, SUNCITY, KWAMHLANGA LOCATION, VAALBANK, KWAGGA, DENNILTON, TWEEFONTEIN K AND BACK. FROM MOLOTO TO KWAGGA AND BACK.

OP.1033234. (2) JIYANE LM ID NO 5401255412087. (3) DISTRICT: MOUTSE. POSTAL ADDRESS: P O BOX 288, KWAMHLANGA, 1022 C/O KULLDTA P O BOX 877, KWAMHLANGA, 1022. (4) CHANGES OF PERMIT. (4) CHANGES OF PERMIT, PERMIT NO. 47881/3 FROM JIYANE LM (15 X PASSENGERS, DISTRICT: MOUTSE). (5) 1 X 15 PASSENGERS. (6) THE CONVEYANCE OF TAXI PASSENGERS. (7) AUTHORITY: FROM KWAMHLANGA TO KWAMHLANGA MAGISTRATE COURT, SIYABUSWA VIA KWAGGA, MATTHYSLOOP, MOLOTO, SUNCITY, KWAMHLANGA LOCATION, VAALBANK, KWAGGA, MATCHIDING VIA KWAGGA, TWEEFONTEIN A TO K AND BACK. FROM VERENA TO TWEEFONTEIN, KWAGGA, DENNILTON, TWEEFONTEIN K AND BACK. FROM MOLOTO TO KWAGGA AND BACK. FROM MOLOTO TO DENNEBOOM AND BACK. FROM MOLOTO TO MARABASTAD AND BACK. FROM KWAMHLANGA TO EMBALENHLE AND BACK. FROM KWAMHLANGA TO BENONI AND BACK. FROM KWAMHLANGA TO GERMISTON AND BACK. FROM KWAMHLANGA TO OAKMOOR AND BACK. FROM KWAMHLANGA TO SPRINGS AND BACK. FROM KWAMHLANGA TO BRONKHORSTSPRUIT AND BACK. FROM KWAMHLANGA TO JOHANNESBURG AND BACK. FROM KWAMHLANGA TO DENNEBOOM AND BACK. FROM KWAMHLANGA TO MARABASTAD AND BACK. FROM KWAMHLANGA TO MABOPANE AND BACK. FROM KWAMHLANGA TO HAMMANSKRAAL AND BACK. FROM VERENA TO WITBANK AND BACK. FROM VERENA TO MIDDLEBURG AND BACK. FROM VERENA TO BRONKHORSTSPRUIT AND BACK. FROM VERENA TO BENONI AND BACK.

OP.1033243. (2) MAKAMU JE ID NO 6202245526088. (3) DISTRICT: WHITERIVER. POSTAL ADDRESS: P.O.BOX 470, XIMHUNGWE, 1281 C/O MKHUHLU TAXI ASSOCIATION P.O. BOX 1741, HAZYVIEW, 1242, 1242. (4) CHANGES OF PERMIT. (4) CHANGES OF PERMIT, PERMIT NO. 60929/3 FROM MAKAMU JE (14 X PASSENGERS, DISTRICT: WHITERIVER). (5) 1 X 14 PASSENGERS. (6) THE CONVEYANCE OF TAXI PASSENGERS. (7) AUTHORITY: FROM THULAMAHASHE TO MAKARINJE AND BACK. FROM THULAMAHASHE TO HALFROLL AND BACK. FROM THULAMAHASHE TO CUNNINGMORE A&B VIA OAKLEY, MKHUHLU AND BACK. FROM THULAMAHASHE TO KALDEBEE VIA DUMPFREEZE AND BACK. FROM THULAMAHASHE TO MKHUHLU VIA DUMPFREEZE AREA AND BACK. FROM HAZYVIEW TO WHITE RIVER AND BACK. FROM HAZYVIEW TO WITBANK VIA MIDDLEBURG AND BACK. FROM HAZYVIEW TO

JOHANNESBURG AND BACK. FROM HAZYVIEW TO PRETORIA AND BACK.

OP.1033286. (2) MAHLALELA ML ID NO 6101135334084. (3) DISTRICT: BARBERTON. POSTAL ADDRESS: P O BOX 715, SCHOEMANSDAL, 1331 C/O MALELANE TAXI ASSOCIATION P O BOX 1210, MALELANE, 1320. (4) CHANGES OF PERMIT. (4) CHANGES OF PERMIT, PERMIT NO. 97835/0 FROM MAHLALELA ML (15 X PASSENGERS, DISTRICT: BARBERTON). (5) 1 X 15 PASSENGERS. (6) THE CONVEYANCE OF TAXI PASSENGERS. (7) AUTHORITY: FROM MALELANE TO BARBERTON AND BACK. FROM MALELANE TO NELSPRUIT VIA KANYAMAZANE AND BACK. FROM MALELANE TO WITBANK AND BACK. FROM MALELANE TO JOHANNESBURG AND BACK. FROM MALELANE TO ERMELO AND BACK. FROM MALELANE TO SECUNDA AND BACK. FROM MALELANE TO PRETORIA AND BACK. FROM MALELANE TO KAAPMUIDEN AND BACK. FROM MALELANE TO KOMATIPOORT AND BACK. FROM MALELANE TO MIDDELBURG AND BACK. FROM MALELANE TO BUFFELSPRUIT, SCHOEMANSDAL, JEPPE REEF, DRIEKOPPIES, MIDDELPLAAS, SCHUZENDAL, BOSCHFONTEIN, MAGOGENI, LANGELOOP, KAMHLUSHWA, PIVA, MDLADLA, MZINTI, NTUNDA, SIKHWAHLANE, MADADENI, SIBANGE, MAGUDU, MGOBODZI, TONGA, SOUTHERNSUN, HECTORSPRUIT, MARLOTHPARK AND BACK. FROM KOMATIPOORT TO SHONGWE AREA AND BACK.

OP.1033288. (2) KAMANGA TR ID NO 6501255498082. (3) DISTRICT: MIDDELBURG (TVL). POSTAL ADDRESS: P O BOX 533, MALELANE, 1320 C/O MALELANE TAXI ASSOCIATION P O BOX 1210, MALELANE, 1320. (4) CHANGES OF PERMIT. (4) CHANGES OF PERMIT, PERMIT NO. 33480/2 FROM KAMANGA TR (15 X PASSENGERS, DISTRICT: MIDDELBURG (TVL)). (5) 1 X 15 PASSENGERS. (6) THE CONVEYANCE OF TAXI PASSENGERS. (7) AUTHORITY: FROM MALELANE TO BARBERTON AND BACK. FROM MALELANE TO NELSPRUIT VIA KANYAMAZANE AND BACK. FROM MALELANE TO WITBANK AND BACK. FROM MALELANE TO JOHANNESBURG AND BACK. FROM MALELANE TO ERMELO AND BACK. FROM MALELANE TO SECUNDA AND BACK. FROM MALELANE TO PRETORIA AND BACK. FROM MALELANE TO KAAPMUIDEN AND BACK. FROM MALELANE TO KOMATIPOORT AND BACK. FROM MALELANE TO MIDDELBURG AND BACK. FROM MALELANE TO BUFFELSPRUIT, SCHOEMANSDAL, JEPPE REEF, DRIEKOPPIES, MIDDELPLAAS, SHOESDAL, BOSCHFONTEIN, MAGOGENI, LANGELOOP, KAMHLUSHWA, PIVA, MDLADLA, MZINTI, NTUNDA, MADADENI, MAGUDU, SIKHWAHLANE, SIBANGE, MGOBODZI, TONGA, SOUTHERNSUN, HECTORSPRUIT, MARLOTHPARK AND BACK. FROM KOMATIPOORT TO SHONGWE AREA AND BACK.

OP.1033289. (2) NGOMANE MD ID NO 5609225322083. (3) DISTRICT: BARBERTON. POSTAL ADDRESS: P.O.BOX 759, SHONGWE MISSION, 1331 C/O MALELANE TAXI ASSOCIATION P O BOX 1210, MALELANE, 1320. (4) CHANGES OF PERMIT. (4) CHANGES OF PERMIT, PERMIT NO. 97837/0 FROM NGOMANE MD (15 X PASSENGERS, DISTRICT: BARBERTON). (5) 1 X 15 PASSENGERS. (6) THE CONVEYANCE OF TAXI PASSENGERS. (7) AUTHORITY: FROM MALELANE TO BARBERTON AND BACK. FROM MALELANE TO NELSPRUIT VIA KANYAMAZANE AND BACK. FROM MALELANE TO WITBANK AND BACK. FROM MALELANE TO JOHANNESBURG AND BACK. FROM MALELANE TO ERMELO AND BACK. FROM MALELANE TO SECUNDA AND BACK. FROM MALELANE TO PRETORIA AND BACK. FROM MALELANE TO KAAPMUIDEN AND BACK. FROM MALELANE TO KOMATIPOORT AND BACK. FROM MALELANE TO MIDDELBURG AND BACK. FROM MALELANE TO BUFFELSPRUIT, SCHOEMANSDAL, JEPPE REEF, DRIEKOPPIES, MIDDELPLAAS, SCHUZENDAL, BOPSHFONTEIN, MAGOGENI, LANGELOOP, KAMHLUSHWA, PIVA, MDLADLA, MZINTI, NTUNDA, SIKHWAHLANE, MADADENI, SIBANGE, MAGUDU, MGOBODZI, TONGA, SOUTHERNSUN, HECTORSPRUIT, MARLOTHPARK AND BACK. FROM KOMATIPOORT TO SHONGWE AREA AND BACK.

OP.1033290. (2) NGOMANE MD ID NO 5609225322083. (3) DISTRICT: BARBERTON. POSTAL ADDRESS: P.O.BOX 759, SHONGWE MISSION, 1331 C/O MALELANE TAXI ASSOCIATION P O BOX 1210, MALELANE, 1320. (4) CHANGES OF PERMIT. (4) CHANGES OF PERMIT, PERMIT NO. 97838/1 FROM NGOMANE MD (14 X PASSENGERS, DISTRICT: BARBERTON). (5) 1 X 14 PASSENGERS. (6) THE CONVEYANCE OF TAXI PASSENGERS. (7) AUTHORITY: FROM MALELANE TO BARBERTON AND BACK. FROM MALELANE TO NELSPRUIT VIA KANYAMAZANE AND BACK. FROM MALELANE TO WITBANK AND BACK. FROM MALELANE TO JOHANNESBURG AND BACK. FROM MALELANE TO ERMELO AND BACK. FROM MALELANE TO SECUNDA AND BACK. FROM MALELANE TO PRETORIA AND BACK. FROM MALELANE TO KAAPMUIDEN AND BACK. FROM MALELANE TO KOMATIPOORT AND BACK. FROM MALELANE TO MIDDELBURG AND BACK. FROM MALELANE TO BUFFELSPRUIT, SCHOEMANSDAL, JEPPE REEF, DRIEKOPPIES, MIDDELPLAAS, SCHUZENDAL, BOSCHFONTEIN, MAGOGENI, LANGELOOP, KAMHLUSHWA, PIVA, MDLADLA, MZINTI, NTUNDA, SIKHWAHLANE, MADADENI, SIBANGE, MAGUDU, MGOBODZI, TONGA, SOUTHERNSUN, HECTORSPRUIT, MARLOTHPARK AND BACK. FROM KOMATIPOORT TO SHONGWE AREA AND BACK.

OP.1033294. (2) NGUTSHANE MF ID NO 6801035469084. (3) DISTRICT: ODI I. POSTAL ADDRESS: BOX 330, KWAMHLUSHWA, 1331 C/O MALELANE TAXI ASSOCIATION P O BOX 1210, MALELANE, 1320. (4) CHANGES OF PERMIT. (4) CHANGES OF PERMIT, PERMIT NO. 51499/2 FROM NGUTSHANE MF (15 X PASSENGERS, DISTRICT: ODI I). (5) 1 X 15 PASSENGERS. (6) THE CONVEYANCE OF TAXI PASSENGERS. (7) AUTHORITY: FROM MALELANE TO BARBERTON AND BACK. FROM MALELANE TO NELSPRUIT VIA KANYAMAZANE AND BACK. FROM MALELANE TO WITBANK AND BACK. FROM MALELANE TO

JOHANNESBURG AND BACK. FROM MALELANE TO ERMELO AND BACK. FROM MALELANE TO SECUNDA AND BACK. FROM MALELANE TO PRETORIA AND BACK. FROM MALELANE TO KAAPMUIDEN AND BACK. FROM MALELANE TO KOMATIPOORT AND BACK. FROM MALELANE TO MIDDELBURG AND BACK. FROM MALELANE TO BUFFELSPRUIT, SCHOEMANSDAL, JEPPE REEF, DRIEKOPPIES, MIDDELPLAAS, SCHUZENDAL, BOSCHFONTEIN, MAGOGENI, LANGELOOP, KAMHLUSHWA, PIVA, MDLADLA, MZINTI, NTUNDA, SIKHWAHLANE, MADADENI, SIBANGE, MAGUDU, MGOBODZI, TONGA, SOUTHERNSUN, HECTORSPRUIT, MARLOTHPARK AND BACK. FROM KOMATIPOORT TO SHONGWE AREA AND BACK.

OP.1033297. (2) NYALUNGU GJ ID NO 6407055530084. (3) DISTRICT: BARBERTON. POSTAL ADDRESS: P O BOX 650, MALELANE, 1320 C/O MALELANE TAXI ASSOCIATION P O BOX 1210, MALELANE, 1320. (4) CHANGES OF PERMIT. (4) CHANGES OF PERMIT, PERMIT NO. 97747/1 FROM NYALUNGU GJ (14 X PASSENGERS, DISTRICT: BARBERTON). (5) 1 X 14 PASSENGERS. (6) THE CONVEYANCE OF TAXI PASSENGERS. (7) AUTHORITY: FROM MALELANE TO BARBERTON AND BACK. FROM MALELANE TO NELSPRUIT VIA KANYAMAZANE AND BACK. FROM MALELANE TO WITBANK AND BACK. FROM MALELANE TO JOHANNESBURG AND BACK. FROM MALELANE TO ERMELO AND BACK. FROM MALELANE TO SECUNDA AND BACK. FROM MALELANE TO PRETORIA AND BACK. FROM MALELANE TO KAAPMUIDEN AND BACK. FROM MALELANE TO KOMATIPOORT AND BACK. FROM MALELANE TO MIDDELBURG AND BACK. FROM MALELANE TO BUFFELSPRUIT, SCHOEMANSDAL, JEPPE REEF, DRIEKOPPIES, MIDDELPLAAS, SCHUZENDAL, BOSCHFONTEIN, MAGOGENI, LANGELOOP, KAMHLUSHWA, PIVA, MDLADLA, MZINTI, NTUNDA, SIKHWAHLANE, MADADENI, SIBANGE, SIBANGE, MAGUDU, MGOBODZI, TONGA, SOUTHERNSUN, HECTORSPRUIT, MARLOTHPARK AND BACK. FROM KOMATIPOORT TO SHONGWE AREA AND BACK.

OP.1033299. (2) MBOKAZI SJ ID NO 5507015387086. (3) DISTRICT: BARBERTON. POSTAL ADDRESS: PO BOX 262, MALELANE, 1330 C/O MALELANE TAXI ASSOCIATION P O BOX 1210, MALELANE, 1320. (4) CHANGES OF PERMIT. (4) CHANGES OF PERMIT, PERMIT NO. 97922/0 FROM MBOKAZI SJ (15 X PASSENGERS, DISTRICT: BARBERTON). (5) 1 X 15 PASSENGERS. (6) THE CONVEYANCE OF TAXI PASSENGERS. (7) AUTHORITY: FROM MALELANE TO BARBERTON AND BACK. FROM MALELANE TO NELSPRUIT VIA KANYAMAZANE AND BACK. FROM MALELANE TO WITBANK AND BACK. FROM MALELANE TO JOHANNESBURG AND BACK. FROM MALELANE TO ERMELO AND BACK. FROM MALELANE TO SECUNDA AND BACK. FROM MALELANE TO PRETORIA AND BACK. FROM MALELANE TO KAAPMUIDEN AND BACK. FROM MALELANE TO KOMATIPOORT AND BACK. FROM MALELANE TO MIDDELBURG AND BACK. FROM MALELANE TO BUFFELSPRUIT, SCHOEMANSDAL, JEPPE REEF, DRIEKOPPIES, MIDDELPLAAS, SCHUZENDAL, BOSCHFONTEIN, MAGOGENI, LANGELOOP, KAMHLUSHWA, PIVA, MDLADLA, MZINTI, NTUNDA, SIKHWAHLANE, MADADENI, SIBANGE, MAGUDU, MGOBODZI, TONGA, SOUTHERNSUN, HECTORSPRUIT, MARLOTHPARK AND BACK. FROM KOMATIPOORT TO SHONGWE AREA AND BACK.

OP.1033301. (2) MABUNDA JE ID NO 6101075413088. (3) DISTRICT: BARBERTON. POSTAL ADDRESS: P.O.BOX 1229, MALELANE, 1230 C/O MALELANE TAXI ASSOCIATION P O BOX 1210, MALELANE, 1320. (4) CHANGES OF PERMIT. (4) CHANGES OF PERMIT, PERMIT NO. 1000655/0 FROM MABUNDA JE (15 X PASSENGERS, DISTRICT: BARBERTON). (5) 1 X 15 PASSENGERS. (6) THE CONVEYANCE OF TAXI PASSENGERS. (7) AUTHORITY: FROM MALELANE TO BARBERTON AND BACK. FROM MALELANE TO NELSPRUIT VIA KANYAMAZANE AND BACK. FROM MALELANE TO WITBANK AND BACK. FROM MALELANE TO JOHANNESBURG AND BACK. FROM MALELANE TO ERMELO AND BACK. FROM MALELANE TO SECUNDA AND BACK. FROM MALELANE TO PRETORIA AND BACK. FROM MALELANE TO KAAPMUIDEN AND BACK. FROM MALELANE TO KOMATIPOORT AND BACK. FROM MALELANE TO MIDDELBURG AND BACK. FROM MALELANE TO BUFFELSPRUIT, SCHOEMANSDAL, JEPPE REEF, DRIEKOPPIES, MIDDELPLAAS, SCHUZENDAL, BOSCHFONTEIN, MAGOGENI, LANGELOOP, KAMHLUSHWA, PIVA, MDLADLA, MZINTI, NTUNDA, SIKHWAHLANE, MADADENI, SIBANGE, MAGUDU, MGOBODZI, TONGA, SOUTHERNSUN, HECTORSPRUIT, MARLOTHPARK AND BACK. FROM KOMATIPOORT TO SHONGWE AREA AND BACK.

OP.1033303. (2) MASANGO FR ID NO 5302235370082. (3) DISTRICT: BARBERTON. POSTAL ADDRESS: P O BOX 829, SHONGWE MISSION, 1331 C/O MALELANE TAXI ASSOCIATION P O BOX 1210, MALELANE, 1320. (4) CHANGES OF PERMIT. (4) CHANGES OF PERMIT, PERMIT NO. 97934/0 FROM MASANGO FR (15 X PASSENGERS, DISTRICT: BARBERTON). (5) 1 X 15 PASSENGERS. (6) THE CONVEYANCE OF TAXI PASSENGERS. (7) AUTHORITY: FROM MALELANE TO BARBERTON AND BACK. FROM MALELANE TO NELSPRUIT VIA KANYAMAZANE AND BACK. FROM MALELANE TO WITBANK AND BACK. FROM MALELANE TO JOHANNESBURG AND BACK. FROM MALELANE TO ERMELO AND BACK. FROM MALELANE TO SECUNDA AND BACK. FROM MALELANE TO PRETORIA AND BACK. FROM MALELANE TO KAAPMUIDEN AND BACK. FROM MALELANE TO KOMATIPOORT AND BACK. FROM MALELANE TO MIDDELBURG AND BACK. FROM MALELANE TO BUFFELSPRUIT, SCHOEMANSDAL, JEPPE REEF, DRIEKOPPIES, MIDDELPLAAS, SCHUZENDAL, BOSCHFONTEIN, MAGOGENI, LANGELOOP, KAMHLUSHWA, PIVA, MDLADLA, MZINTI, NTUNDA, SIKHWAHLANE, MADADENI, SIBANGE, MAGUDU, MGOBODZI, TONGA, SOUTHERNSUN, HECTORSPRUIT, MARLOTHPARK AND BACK. FROM KOMATIPOORT TO SHONGWE AREA AND BACK.

OP.1033304. (2) MKHATSWA KJ ID NO 4507255431082. (3) DISTRICT: BARBERTON. POSTAL ADDRESS: P O BOX 531, MALELANE, 1320 C/O MALELANE TAXI ASSOCIATION P O BOX 1210, MALELANE, 1320. (4) CHANGES OF PERMIT. (4) CHANGES OF PERMIT, PERMIT NO. 60765/2 FROM MKHATSWA KJ (15 X PASSENGERS, DISTRICT: BARBERTON). (5) 1 X 15 PASSENGERS. (6) THE CONVEYANCE OF TAXI PASSENGERS. (7) AUTHORITY: FROM MALELANE TO BARBERTON AND BACK. FROM MALELANE TO NELSPRUIT VIA KANYAMAZANE AND BACK. FROM MALELANE TO WITBANK AND BACK. FROM MALELANE TO JOHANNESBURG AND BACK. FROM MALELANE TO ERMELO AND BACK. FROM MALELANE TO SECUNDA AND BACK. FROM MALELANE TO PRETORIA AND BACK. FROM MALELANE TO KAAPMUIDEN AND BACK. FROM MALELANE TO KOMATIPOORT AND BACK. FROM MALELANE TO MIDDELBURG AND BACK. FROM MALELANE TO BUFFELSPRUIT, SCHOEMANSDAL, JEPPEES REEF, DRIEKOPPIES, MIDDELPLAAS, SCHUZENDAL, BOSCHFONTEIN, MAGOGENI, LANGELOOP, KAMHLUSHWA, PIVA, MDLADLA, MZINTI, NTUNDA, SIKHWAHLANE, MADADENI, SIBANGE, MAGUDU, MGOBODZI, TONGA, SOUTHERNSUN, HECTORSPRUIT, MARLOTHPARK AND BACK. FROM KOMATIPOORT TO SHONGWE AREA AND BACK.

OP.1033314. (2) HOBJANA A ID NO 5005095740084. (3) DISTRICT: WHITERIVER. POSTAL ADDRESS: P O BOX 399, MAZOLWADLE, 1344 C/O MALELANE TAXI ASSOCIATION P O BOX 1210, MALELANE, 1320. (4) CHANGES OF PERMIT. (4) CHANGES OF PERMIT, PERMIT NO. 11818/3 FROM HOBJANA A (15 X PASSENGERS, DISTRICT: WHITERIVER). (5) 1 X 15 PASSENGERS. (6) THE CONVEYANCE OF TAXI PASSENGERS. (7) AUTHORITY: FROM MALELANE TO BARBERTON AND BACK. FROM MALELANE TO NELSPRUIT VIA KANYAMAZANE AND BACK. FROM MALELANE TO WITBANK AND BACK. FROM MALELANE TO JOHANNESBURG AND BACK. FROM MALELANE TO ERMELO AND BACK. FROM MALELANE TO SECUNDA AND BACK. FROM MALELANE TO PRETORIA AND BACK. FROM MALELANE TO KAAPMUIDEN AND BACK. FROM MALELANE TO KOMATIPOORT AND BACK. FROM MALELANE TO MIDDELBURG AND BACK. FROM MALELANE TO BUFFELSPRUIT, SCHOEMANSDAL, JEPPEES REEF, DRIEKOPPIES, MIDDELPLAAS, SCHUZENDAL, BOSCHFONTEIN, MAGOGENI, LANGELOOP, KAMHLUSHWA, PIVA, MDLADLA, MZINTI, NTUNDA, SIKHWAHLANE, MADADENI, SIBANGE, MAGUDU, MGOBODZI, TONGA, SOUTHERNSUN, HECTORSPRUIT, MARLOTHPARK AND BACK. FROM KOMATIPOORT TO SHONGWE AREA AND BACK.

OP.1033316. (2) PHIRI BM ID NO 6608105874089. (3) DISTRICT: BARBERTON. POSTAL ADDRESS: P O BOX 19, MALELANE, 1320 C/O MALELANE TAXI ASSOCIATION P O BOX 1210, MALELANE, 1320. (4) CHANGES OF PERMIT. (4) CHANGES OF PERMIT, PERMIT NO. 97754/0 FROM PHIRI BM (15 X PASSENGERS, DISTRICT: BARBERTON). (5) 1 X 15 PASSENGERS. (6) THE CONVEYANCE OF TAXI PASSENGERS. (7) AUTHORITY: FROM MALELANE TO BARBERTON AND BACK. FROM MALELANE TO NELSPRUIT AND BACK. FROM MALELANE TO WITBANK AND BACK. FROM MALELANE TO JOHANNESBURG AND BACK. FROM MALELANE TO ERMELO AND BACK. FROM MALELANE TO SECUNDA AND BACK. FROM MALELANE TO PRETORIA AND BACK. FROM MALELANE TO KAAPMUIDEN AND BACK. FROM MALELANE TO KOMATIPOORT AND BACK. FROM MALELANE TO MIDDELBURG AND BACK. FROM MALELANE TO BUFFELSPRUIT, SCHOEMANSDAL, JEPPEES REEF, DRIEKOPPIES, MIDDELPLAAS, SCHUZENDAL, BOSCHFONTEIN, MAGOGENI, LANGELOOP, KAMHLUSHWA, PIVA, MDLADLA, MZINTI, NTUNDA, SIKHWAHLANE, MADADENI, SIBANGE, MAGUDU, MGOBODZI, TONGA, SOUTHERNSUN, HECTORSPRUIT, MARLOTHPARK AND BACK. FROM KOMATIPOORT TO SHONGWE AREA AND BACK.

OP.1033318. (2) MNGUNI NP ID NO 6904046265085. (3) DISTRICT: MOUTSE. POSTAL ADDRESS: P O BOX 4762, MIDDELBURG, MIDDELBURG, 1050 C/O NO REPRESENTATIVE 0000. (4) CHANGES OF PERMIT. (4) CHANGES OF PERMIT, PERMIT NO. 1052678/0 FROM MNGUNI NP (4 X PASSENGERS, DISTRICT: MOUTSE). (5) 1 X 4 PASSENGERS. (6) THE CONVEYANCE OF TAXI PASSENGERS. (7) AUTHORITY: FROM VALSCHFONTEIN TO GROBLERSDAL AND BACK. FROM VALSCHFONTEIN TO MARBLE HALL AND BACK. FROM VALSCHFONTEIN TO MATCHIDING AND BACK. FROM VALSCHFONTEIN TO DENNILTON AND BACK. FROM VALSCHFONTEIN TO SIYABUSWA AND BACK. FROM VALSCHFONTEIN TO KWAGGAFONTEIN AND BACK. FROM VALSCHFONTEIN TO WELTEVREDE AND BACK.

OP.1033320. (2) MTHETHWA VS ID NO 6106245374086. (3) DISTRICT: BARBERTON. POSTAL ADDRESS: PO BOX 127, SIDLAMAFU, 1332 C/O MALELANE TAXI ASSOCIATION P O BOX 1210, MALELANE, 1320. (4) CHANGES OF PERMIT. (4) CHANGES OF PERMIT, PERMIT NO. 97928/2 FROM MTHETHWA VS (15 X PASSENGERS, DISTRICT: BARBERTON). (5) 1 X 15 PASSENGERS. (6) THE CONVEYANCE OF TAXI PASSENGERS. (7) AUTHORITY: FROM MALELANE TO BARBERTON AND BACK. FROM MALELANE TO NELSPRUIT VIA KANYAMAZANE AND BACK. FROM MALELANE TO WITBANK AND BACK. FROM MALELANE TO JOHANNESBURG AND BACK. FROM MALELANE TO ERMELO AND BACK. FROM MALELANE TO SECUNDA AND BACK. FROM MALELANE TO PRETORIA AND BACK. FROM MALELANE TO KAAPMUIDEN AND BACK. FROM MALELANE TO KOMATIPOORT AND BACK. FROM MALELANE TO MIDDELBURG AND BACK. FROM MALELANE TO BUFFELSPRUIT, SCHOEMANSDAL, JEPPEES REEF, DRIEKOPPIES, MIDDELPLAAS, SCHUZENDAL, BOSCHFONTEIN, MAGOGENI, LANGELOOP, KAMHLUSHWA, PIVA, MDLADLA, MZINTI, NTUNDA, SIKHWAHLANE, MADADENI, SIBANGE, MAGUDU, MGOBODZI, TONGA, SOUTHERNSUN, HECTORSPRUIT, MARLOTHPARK AND BACK. FROM KOMATIPOORT TO SHONGWE AREA AND BACK.

OP.1033321. (2) NTULI BP ID NO 6801215524088. (3) DISTRICT: WITBANK. POSTAL ADDRESS: P O BOX 505, SIYABUSWA, 0472 C/O WITBANK TAXI ASSOCIATION P.O. BOX 315, AMSTERDAM, 2375. (4) CHANGES OF PERMIT. (4) CHANGES OF PERMIT, PERMIT NO. 700101/3 FROM NTULI BP (14 X PASSENGERS, DISTRICT: WITBANK). (5) 1 X 14 PASSENGERS. (6) THE CONVEYANCE OF TAXI PASSENGERS. (7) AUTHORITY: FROM WITBANK TO DENNILTON AND BACK. FROM WITBANK TO VERENA VIA PINE RIDGE AND BACK. FROM WITBANK TO GROBLERSDAL AND BACK. FROM WITBANK TO JANE FURSE VIA MIDDELBURG, STOFFBERG AND BACK. FROM WITBANK TO PIETERSBURG AND BACK. FROM WITBANK TO MARBLE HALL AND BACK. FROM WITBANK TO MATCHIDING AND BACK.

OP.1033322. (2) MTHIMUNYE TP ID NO 5904045914080. (3) DISTRICT: MKOBOLA. POSTAL ADDRESS: POSBUS 900, KWAGGAFONTEIN, 0458 C/O WITBANK TAXI ASSOCIATION P.O. BOX 315, AMSTERDAM, 2375. (4) CHANGES OF PERMIT. (4) CHANGES OF PERMIT, PERMIT NO. 77385/4 FROM MTHIMUNYE TP (15 X PASSENGERS, DISTRICT: MKOBOLA). (5) 1 X 15 PASSENGERS. (6) THE CONVEYANCE OF TAXI PASSENGERS. (7) AUTHORITY: FROM WITBANK TO DENNILTON AND BACK. FROM WITBANK TO VERENA VIA PINE RIDGE AND BACK. FROM WITBANK TO GROBLERSDAL AND BACK. FROM WITBANK TO JANE FURSE VIA MIDDELBURG, STOFFBERG AND BACK. FROM WITBANK TO PIETERSBURG AND BACK. FROM WITBANK TO MARBLE HALL AND BACK. FROM WITBANK TO MATCHIDING AND BACK.

OP.1033323. (2) MAHLANGU MP ID NO 4901215339081. (3) DISTRICT: MIDDELBURG (TVL). POSTAL ADDRESS: STAND 1794, MHLUZI, MIDDELBURG, 0000 C/O WITBANK TAXI ASSOCIATION P.O. BOX 315, AMSTERDAM, 2375. (4) CHANGES OF PERMIT. (4) CHANGES OF PERMIT, PERMIT NO. 19097/2 FROM MAHLANGU MP (15 X PASSENGERS, DISTRICT: MIDDELBURG (TVL)). (4) CHANGES OF PERMIT, PERMIT NO. 1006141/2 FROM MAHLANGU MP (15 X PASSENGERS, DISTRICT: MOUTSE). (5) 2 X 15 PASSENGERS. (6) THE CONVEYANCE OF TAXI PASSENGERS. (7) AUTHORITY: FROM WITBANK TO DENNILTON AND BACK. FROM WITBANK TO VERENA VIA PINE RIDGE AND BACK. FROM WITBANK TO GROBLERSDAL AND BACK. FROM WITBANK TO JANE FURSE VIA MIDDELBURG, STOFFBERG AND BACK. FROM WITBANK TO PIETERSBURG AND BACK. FROM WITBANK TO MARBLE HALL AND BACK. FROM WITBANK TO MATCHIDING AND BACK.

OP.1033326. (2) MAHLANGU A ID NO 5511215567083. (3) DISTRICT: WITBANK. POSTAL ADDRESS: P O BOX 5336, EMALAHLENI, 1039 C/O PIET RETIEF P O BOX 2, AMSTERDAM, 2375. (4) CHANGES OF PERMIT. (4) CHANGES OF PERMIT, PERMIT NO. 22394/2 FROM MAHLANGU A (15 X PASSENGERS, DISTRICT: WITBANK). (5) 1 X 15 PASSENGERS. (6) THE CONVEYANCE OF TAXI PASSENGERS. (7) AUTHORITY: FROM WITBANK TO DENNILTON AND BACK. FROM WITBANK TO VERENA VIA PINE RIDGE AND BACK. FROM WITBANK TO GROBLERSDAL AND BACK. FROM WITBANK TO JANE FURSE VIA MIDDELBURG, STOFFBERG AND BACK. FROM WITBANK TO PIETERSBURG AND BACK. FROM WITBANK TO MARBLE HALL AND BACK. FROM WITBANK TO MATCHIDING AND BACK.

OP.1033327. (2) MAKEKE PW ID NO 5806305436086. (3) DISTRICT: GROBLERSDAL. POSTAL ADDRESS: PO BOX 500, SEHLAKWANE, 1047 C/O PIET RETIEF P O BOX 2, AMSTERDAM, 2375. (4) CHANGES OF PERMIT. (4) CHANGES OF PERMIT, PERMIT NO. 47544/8 FROM MAKEKE PW (14 X PASSENGERS, DISTRICT: GROBLERSDAL). (5) 2 X 14 PASSENGERS. (6) THE CONVEYANCE OF TAXI PASSENGERS. (7) AUTHORITY: FROM WITBANK TO DENNILTON AND BACK. FROM WITBANK TO VERENA TO PINE RIDGE AND BACK. FROM WITBANK TO GROBLERSDAL AND BACK. FROM WITBANK TO JANE FURSE VIA MIDDELBURG, STOFFBERG AND BACK. FROM WITBANK TO PIETERSBURG AND BACK. FROM WITBANK TO MARBLE HALL AND BACK. FROM WITBANK TO MATCHIDING AND BACK.

OP.1033328. (2) MAKEKE PW ID NO 5806305436086. (3) DISTRICT: GROBLERSDAL. POSTAL ADDRESS: PO BOX 500, SEHLAKWANE, 1047 C/O PIET RETIEF P O BOX 2, AMSTERDAM, 2375. (4) CHANGES OF PERMIT. (4) CHANGES OF PERMIT, PERMIT NO. 2043/2 FROM MAKEKE PW (15 X PASSENGERS, DISTRICT: GROBLERSDAL). (4) CHANGES OF PERMIT, PERMIT NO. 47544/8 FROM MAKEKE PW (14 X PASSENGERS, DISTRICT: GROBLERSDAL). (5) 2 X 14 PASSENGERS. (6) THE CONVEYANCE OF TAXI PASSENGERS. (7) AUTHORITY: FROM WITBANK TO DENNILTON AND BACK. FROM WITBANK TO VERENA TO PINE RIDGE AND BACK. FROM WITBANK TO GROBLERSDAL AND BACK. FROM WITBANK TO JANE FURSE VIA MIDDELBURG, STOFFBERG AND BACK. FROM WITBANK TO PIETERSBURG AND BACK. FROM WITBANK TO MARBLE HALL AND BACK. FROM WITBANK TO MATCHIDING AND BACK.

OP.1033335. (2) MLIMI JS ID NO 6302125817084. (3) DISTRICT: UNKNOWN. POSTAL ADDRESS: P.O. BOX 2184, WHITERIVER, 1240 C/O WHITE HAZY TAXI ASS. P O BOX 3733, WHITE RIVER, 1240. (4) CHANGES OF PERMIT. (4) CHANGES OF PERMIT, PERMIT NO. 32213/3 FROM MLIMI JS (15 X PASSENGERS, DISTRICT: UNKNOWN). (5) 1 X 15 PASSENGERS. (6) THE CONVEYANCE OF TAXI PASSENGERS. (7) AUTHORITY: FROM NGODWANA TO MACHADODORP AND BACK. FROM NGODWANA TO NELSPRUIT AND BACK. FROM NGODWANA TO WITBANK AND BACK. FROM NGODWANA TO JOHANNESBURG AND BACK. FROM NELSPRUIT TO LYDENBURG AND BACK. FROM NELSPRUIT TO MACHADODORP VIA WATERVAL BOVEN AND BACK.

OP.1033336. (2) KHOZA BE ID NO 4212185163083. (3) DISTRICT: WITBANK. POSTAL ADDRESS: 3385 NGBENI ST, ACKERVILLE, WITBANK, 1039 C/O NO REPRESENTATIVE 0000. (4) CHANGES OF PERMIT. (4) CHANGES OF PERMIT, PERMIT NO. 60766/5 FROM KHOZA BE (15 X PASSENGERS, DISTRICT: WITBANK). (5) 1 X 15 PASSENGERS. (6) THE CONVEYANCE OF TAXI PASSENGERS. (7) AUTHORITY: FROM WITBANK TO LYNNVILLE, ACKERVILLE, THUSANANG HOSPITAL, WITBANK POLICE STATION, KWAGUA EXTENSIONS, VOSMAN, HILANIKAHLE AND EXTENSIONS, FERROBANK, DELUDOR, MODEL PARK AND EXTENSIONS, DELWUWEL, JAKROO AND OLIFANT, REYNOLD AND EXTENSIONS, HIGHVELD STEEL AND BALMORAL, CLEWER, MGEWANE, NAVIGATION, SCHOONGEZICHT, BLESBOKLAAGTE, PINE RIDGE, PAXTON, CORONATION AND KLARINET AND BACK.

OP.1033337. (2) RADEBE EV ID NO 5106125623082. (3) DISTRICT: WITBANK. POSTAL ADDRESS: PO BOX 4718, WITBANK, 1035 C/O WITBANK LOCAL TAXI ASSOCIATION P.O. BOX 5106, EMALAHLENI, 1039. (4) CHANGES OF PERMIT. (4) CHANGES OF PERMIT, PERMIT NO. 47987/3 FROM RADEBE EV (14 X PASSENGERS, DISTRICT: WITBANK). (5) 1 X 14 PASSENGERS. (6) THE CONVEYANCE OF TAXI PASSENGERS. (7) AUTHORITY: FROM WITBANK TO LYNNVILLE, ACKERVILLE, THUSANANG HOSPITAL, WITBANK POLICE STATION, KWAGUA EXTENSIONS, VOSMAN, HILANIKAHLE AND EXTENSIONS, FERROBANK, DELUDOR, MODEL PARK AND EXTENSIONS, DELWUWEL, JAKROO AND BACK. NAVIGATION, SCHOONGEZICHT, BLESBOKLAAGTE, PINE RIDGE, PAXTON, CORONATION AND KLARINET AND BACK.

OP.1033338. (2) MUBI SG ID NO 5204205278081. (3) DISTRICT: MAPULANENG. POSTAL ADDRESS: P.O. BOX 100, STEENBOK, 1347 C/O LEBOMBO TAXI ASSOCIATION P.O. BOX 565, KOMATIPOORT, 1340. (4) CHANGES OF PERMIT. (4) CHANGES OF PERMIT, PERMIT NO. 8534/1 FROM MUBI SG (15 X PASSENGERS, DISTRICT: MAPULANENG). (5) 1 X 15 PASSENGERS. (6) THE CONVEYANCE OF TAXI PASSENGERS. (7) AUTHORITY: FROM NAAS TO MBUZINI, MASIBEKELA, TONGA, STEENBOK, KHOMBASO, DLUDLUMA, TONGA, KOMATIPOORT, MARLOTHPARK, MANANGA BORDER GATE, HECTORSPRUIT AND BACK. FROM MATELANE TO WITBANK AND BACK. FROM MATELANE TO JOHANNESBURG AND BACK. FROM MATELANE TO ERMELO AND BACK. FROM MATELANE TO SECONDA AND BACK. FROM MATELANE TO PRETORIA AND BACK. FROM MATELANE TO BARBERTON AND BACK. KOMATIPOORT AND BACK.

OP.1033339. (2) MUBI SG ID NO 5204205278081. (3) DISTRICT: NSIKAZI. POSTAL ADDRESS: P.O. BOX 100, STEENBOK, 1347 C/O LEBOMBO TAXI ASSOCIATION P.O. BOX 565, KOMATIPOORT, 1340. (4) CHANGES OF PERMIT. (4) CHANGES OF PERMIT, PERMIT NO. 33482/3 FROM MUBI SG (15 X PASSENGERS, DISTRICT: NSIKAZI). (5) 1 X 15 PASSENGERS. (6) THE CONVEYANCE OF TAXI PASSENGERS. (7) AUTHORITY: FROM NAAS TO MBUZINI, MASIBEKELA, TONGA, STEENBOK, DLUDLUMA, MATELANE, TONGA, KOMATIPOORT, MARLOTHPARK, MANANGA BORDER GATE, HECTORSPRUIT AND BACK. FROM MATELANE TO WITBANK AND BACK. FROM MATELANE TO JOHANNESBURG AND BACK. FROM MATELANE TO ERMELO AND BACK. FROM MATELANE TO SECONDA AND BACK. FROM MATELANE TO PRETORIA AND BACK. FROM MATELANE TO BARBERTON AND BACK. FROM MATELANE TO KOMATIPOORT AND BACK.

OP.1033340. (2) MTHEMBU MD ID NO 5904105262081. (3) DISTRICT: NELSPRUIT. POSTAL ADDRESS: P.O. BOX 465, HAZYVIEW, 1242 C/O WHITE HAZY TAXI ASS. P.O. BOX 3733, WHITE RIVER, 1240. (4) CHANGES OF PERMIT. (4) CHANGES OF PERMIT, PERMIT NO. 89658/1 FROM MTHEMBU MD (15 X PASSENGERS, DISTRICT: NELSPRUIT). (5) 1 X 15 PASSENGERS. (6) THE CONVEYANCE OF TAXI PASSENGERS. (7) AUTHORITY: FROM HAZYVIEW TO NELSPRUIT AND BACK. FROM HAZYVIEW TO WHITE RIVER AND BACK. FROM HAZYVIEW TO NYONGANE AND BACK. FROM HAZYVIEW TO SKUKUZA (NUMNBI GATE) AND BACK. FROM HAZYVIEW TO KABOKWENI VIA CHWENI, KHUMBULA, MAKOKO AND BACK. FROM WHITE RIVER TO HAZYVIEW AND BACK. FROM WHITE RIVER TO HAZYVIEW AND BACK. FROM WHITE RIVER TO JOHANNESBURG VIA MIDDELBURG, WITBANK AND BACK. FROM HAZYVIEW TO PRETORIA VIA MIDDELBURG, WITBANK AND BACK.

OP.1033341. (2) MALULEKA HJ ID NO 6209296003081. (3) DISTRICT: SEKHUKHUNELAND. POSTAL ADDRESS: P.O. BOX 469, BURGERSFORT, BURGERSFORT, 1150 C/O EASTERN LEOLO TAXI ASSOCIATION P.O. BOX 57, BURGERSFORT, 1150. (4) CHANGES OF PERMIT. (4) CHANGES OF PERMIT, PERMIT NO. 99117/1 FROM MALULEKA HJ (12 X PASSENGERS, DISTRICT: SEKHUKHUNELAND). (5) 1 X 12 PASSENGERS. (6) THE CONVEYANCE OF TAXI PASSENGERS. (7) AUTHORITY: FROM BURGERSFORT TO MANOGE, DRESDEN, ALVERTON (PRETORIA FARM), MAFARAFARA, GA-MOTODI, KA-TUANG, PRAKTISEER VIA BOTHAOSHOK, MANABOTSHA, GA-MAKOFANE, MA-MOTSHANA, SEKOPUNG, MMAKUBU, GA-MOLEPE, SEGORONG, PENGE, OHRIGSTAD, THE

OAKS, MAEPA AND BACK.

OP.1033342. (2) MHAULE MM ID NO 5109055294080. (3) DISTRICT: WHITERIVER. POSTAL ADDRESS: P O BOX 01, MKHUHLU, 1246 C/O WHITE HAZY TAXI ASS. P O BOX 3733, WHITE RIVER, 1240. (4) CHANGES OF PERMIT. (4) CHANGES OF PERMIT, PERMIT NO. 32762/6 FROM MHAULE MM (15 X PASSENGERS, DISTRICT: WHITERIVER). (5) 1 X 15 PASSENGERS. (6) THE CONVEYANCE OF TAXI PASSENGERS. (7) AUTHORITY: FROM HAZYVIEW TO NELSPRUIT AND BACK. FROM HAZYVIEW TO WHITE RIVER AND BACK. FROM HAZYVIEW TO NYONGANE AND BACK. FROM HAZYVIEW TO SKUKUZA (NUMBI GATE) AND BACK. FROM HAZYVIEW TO KABOKWENI VIA CHWENI, KHUMBULA, MAKOKO, AND BACK. FROM WHITE RIVER TO HAZYVIEW, GAME, BRONDAL, HAZYVIEW AND BACK. FROM HAZYVIEW TO JOHANNESBURG VIA MIDDELBURG, WITBANK AND BACK. FROM HAZYVIEW TO PRETORIA TO MIDDELBURG, WITBANK AND BACK.

OP.1033343. (2) MPANGANI NE ID NO 5512025417089. (3) DISTRICT: MIDDELBURG (TVL). POSTAL ADDRESS: P O BOX 1764, HAZYVIEW, 1242 C/O WHITE HAZY TAXI ASS. P O BOX 3733, WHITE RIVER, 1240. (4) CHANGES OF PERMIT. (4) CHANGES OF PERMIT, PERMIT NO. 70885/4 FROM MPANGANI NE (15 X PASSENGERS, DISTRICT: WHITERIVER). (4) CHANGES OF PERMIT, PERMIT NO. 78094/3 FROM MPANGANI NE (15 X PASSENGERS, DISTRICT: MIDDELBURG (TVL)). (5) 2 X 15 PASSENGERS. (6) THE CONVEYANCE OF TAXI PASSENGERS. (7) AUTHORITY: FROM HAZYVIEW TO NELSPRUIT, WHITE RIVER, NYONGANE, SKUKUZA (NUMBI GATE) AND BACK. FROM HAZYVIEW TO KABOKWENI VIA CHWENI, KHUMBULA, MAKOKO AND BACK. FROM WHITE RIVER TO HAZYVIEW, GAME, BRONDAL, HAZYVIEW AND BACK. FROM HAZYVIEW TO JOHANNESBURG VIA MIDDELBURG, WITBANK AND BACK. FROM HAZYVIEW TO PRETORIA VIA MIDDELBURG, WITBANK AND BACK.

OP.1033344. (2) NKOSI FJ ID NO 5002215591083. (3) DISTRICT: CAROLINA. POSTAL ADDRESS: P O BOX 375, BADPLAAS, 1190 C/O EMBHULENI LOCAL & LONG DISTANCE TAXI ASS BOX 1041, ELUKWATINI, 1192. (4) CHANGES OF PERMIT. (4) CHANGES OF PERMIT, PERMIT NO. 79899/2 FROM NKOSI FJ (15 X PASSENGERS, DISTRICT: CAROLINA). (5) 1 X 15 PASSENGERS. (6) THE CONVEYANCE OF TAXI PASSENGERS. (7) AUTHORITY: FROM EMBHULENI TO KROMDRAAI AND BACK. FROM EMBHULENI TO BADPLAAS AND BACK. FROM EMBHULENI TO LOCHIEL AND BACK. FROM EMBHULENI TO DUNDONALD AND BACK. FROM EMBHULENI TO DUNDONALD AND BACK. FROM EMBHULENI TO WITBANK AND BACK. FROM EMBHULENI TO SECUNDA AND BACK. FROM EMBHULENI TO PRETORIA AND BACK. FROM EMBHULENI TO CAROLINA AND BACK. FROM EMBHULENI TO MACHADODORP AND BACK. FROM EMBHULENI TO NELSPRUIT AND BACK. FROM EMBHULENI TO BARBERTON AND BACK. FROM EMBHULENI TO JOHANNESBURG AND BACK. FROM EMBHULENI TO MIDDELBURG AND BACK. FROM EMBHULENI TO ERMELO AND BACK.

OP.1033345. (2) MHLONGO D ID NO 6503205312082. (3) DISTRICT: NELSPRUIT. POSTAL ADDRESS: P O BOX 149, KARINO, KARINO, 1204 C/O NASPOTI LOCAL & LONG DISTANCE TAXI ASS. P.O. BOX 4337, NELSPRUIT, 1200. (4) CHANGES OF PERMIT. (4) CHANGES OF PERMIT, PERMIT NO. 1009938/3 FROM MHLONGO D (9 X PASSENGERS, DISTRICT: NELSPRUIT). (5) 1 X 9 PASSENGERS. (6) THE CONVEYANCE OF TAXI PASSENGERS. (7) AUTHORITY: FROM KANYAMAZANE TO NELSPRUIT AND BACK. FROM EMPAKENI TO NELSPRUIT AND BACK. FROM LUPHISI TO NELSPRUIT AND BACK. FROM DANTJIE TO NELSPRUIT AND BACK. FROM MSOGWABA TO NELSPRUIT AND BACK. FROM NELSPRUIT TO MATAFFIN AND BACK. FROM KANYAMAZANE TO MALELANE AND BACK. FROM KANYAMAZANE TO KABOKWENI AND BACK.

OP.1033346. (2) BOSOGA M E ID NO 5304045311083. (3) DISTRICT: GROBLERSDAL. POSTAL ADDRESS: PLAAS ROOIBOKKOP, MARBLE HALL, 0000 C/O MARBLE HALL TAXI ASSOCIATION P.O. BOX 747, MARBLE HALL, 0450. (4) CHANGES OF PERMIT. (4) CHANGES OF PERMIT, PERMIT NO. 40070/3 FROM BOSOGA M E (15 X PASSENGERS, DISTRICT: GROBLERSDAL). (5) 1 X 15 PASSENGERS. (6) THE CONVEYANCE OF TAXI PASSENGERS. (7) AUTHORITY: FROM MARBLE-HALL TO ELANDSKRAAL AND BACK. FROM MARBLE-HALL TO MATSHIDING AND BACK. FROM MARBLE-HALL TO MBUZINI AND BACK. FROM MARBLE HALL TO MORARELA AND BACK. FROM MARBLE HALL TO GROBLERSDAL AND BACK. FROM MARBLE HALL TO MARABASTAD AND BACK. FROM MARBLE HALL TO MIDDELBURG AND BACK. FROM MARBLE HALL TO WITBANK AND BACK. FROM MARBLE HALL TO BENONI AND BACK. FROM MARBLE HALL TO JOHANNESBURG AND BACK. FROM MARBLE HALL TO POTGIETERSRUS AND BACK. FROM MARBLE HALL TO PIETERSBURG AND BACK. FROM MARBLE HALL TO DENNEBOOM AND BACK. FROM MARBLE HALL TO TEMBISA AND BACK. FROM MARBLE HALL TO HAMMANSKRAAL AND BACK.

OP.1033347. (2) MAHLOKWANE DS ID NO 5107195590086. (3) DISTRICT: GROBLERSDAL. POSTAL ADDRESS: P.O.BOX 793, MARBLE HALL, 0450 C/O MARBLE HALL TAXI ASSOCIATION P.O. BOX 747, MARBLE HALL, 0450. (4) CHANGES OF PERMIT. (4) CHANGES OF PERMIT, PERMIT NO. 45084/4 FROM MAHLOKWANE DS (14 X PASSENGERS, DISTRICT: GROBLERSDAL). (5) 1 X 14 PASSENGERS. (6) THE CONVEYANCE OF TAXI PASSENGERS. (7) AUTHORITY:

FROM MARBLE HALL TO MOLETLANE AND BACK. MARBLE HALL TO ELANDSKRAAL AND BACK. FROM MARBLE HALL TO MATCHIDING AND BACK. FROM MARBLE HALL TO MBUZINI AND BACK. FROM MARBLE HALL TO MORARELA AND BACK. FROM MARBLE HALL TO GROBLERSDAL AND BACK. FROM MARBLE HALL TO MARABASTAD AND BACK. FROM MARBLE HALL TO MIDDLEBURG AND BACK. FROM MARBLE HALL TO WITBANK AND BACK. FROM MARBLE HALL TO BENONI AND BACK. FROM MARBLE HALL TO JOHANNESBURG AND BACK. FROM MARBLE HALL TO POTGIETERSRUS AND BACK. FROM MARBLE HALL TO PIETERSBURG AND BACK. FROM MARBLE HALL TO DENNEBOOM AND BACK. FROM MARBLE HALL TO TEMBISA AND BACK. FROM MARBLE HALL TO HAMMANSKRAAL AND BACK.

OP.1033447. (2) STRYDMAG BUSDIENS ID NO 200104222423. (3) DISTRICT: GROBLERSDAL. POSTAL ADDRESS: P O BOX 721, MARBLE HALL, MARBLE HALL, 0450. (4) NEW APPLICATION. (5) 1 X 35 PASSENGERS. (6) THE CONVEYANCE OF ORGANISED PARTIES. (7) AUTHORITY: FROM TOITSKRAAL TO MARBLE HALL AND BACK.

OP.1033448. (2) MATHEBULA SJ ID NO 5612235756084. (3) DISTRICT: NELSPRUIT. POSTAL ADDRESS: P O BOX 343, KANYAMAZANE, 1214. (4) ADDITIONAL VEHICLE. (5) 1 X 10 PASSENGERS. (6) THE CONVEYANCE OF OTHER. (7) AUTHORITY: THE CONVEYANCE OF SCHOOL CHILDREN FROM THEIR HOMES TO SCHOOLS AROUND KANYAMAZANE AND BACK.

OP.1033449. (2) GUDU GW ID NO 5205305213084. (3) DISTRICT: WITBANK. POSTAL ADDRESS: POSBUS 5127, EMALAHLENI, 1039. (4) NEW APPLICATION. (5) 1 X 28 PASSENGERS. (6) THE CONVEYANCE OF OTHER. (7) AUTHORITY: THE CONVEYANCE OF SCHOOL CHILDREN FROM THEIR HOMES TO KIDDO'S NURSERY SCHOOL, CARISSA SCHOOL, LAERSKOOL KRAGBRON IN WITBANK AND BACK. TIMETABLE:
MORNING:
06H00 TO 08H30
AFTERNOON:
12H30 TO 15H00

OP.1033450. (2) ROSSLEE FC ID NO 6704135019082. (3) DISTRICT: NELSPRUIT. POSTAL ADDRESS: P O BOX 8303, NELSPRUIT, 1200. (4) NEW APPLICATION. (5) 2 X 4 PASSENGERS. (6) THE CONVEYANCE OF TAXI PASSENGERS. (7) AUTHORITY: IN NELSPRUIT AND SURROUNDING AREAS I.E. WITRIVIER, SABIE, HAZYVIEW, MALELANE, KOMATIPOORT AND BARBERTON.

OP.1033452. (2) DAWIE KRUGER BUSDIENS HDJ ID NO 3610235027086. (3) DISTRICT: ERMELO. POSTAL ADDRESS: P O BOX 170, SUNDRA, 2200 C/O DIPPENAAR MJ POSBUS 2551, PRETORIA, 0001. (4) NEW APPLICATION. (5) 13 X 62 PASSENGERS. (6) THE CONVEYANCE OF PERSONS ON A PARTICULAR BUS ROUTE. (7) AUTHORITY:
06:28 BUSSTOP 1=H/V 3DE LAAN AND 7DE STRAAT LINKS IN 7DE STRAAT REGS IN 2DE LAAN. 06:31 BUSSTOP 2=H/V 2DE LAAN EN 5DE STRAAT REGS IN 4DE STRAAT.
06:32 BUSSTOP 3=H/V 2DE LAAN EN 4DE STRAAT.
06:35 BUSSTOP 4=H/V 4DE STRAAT EN 3DE STRAAT LINKS IN NELSTRAAT.
06:39 BUSSTOP 5=H/V NELSTRAAT EN 3DE STRAAT LINKS IN MAIN WEG.
06:45 BUSSTOP 6=H/V MAIN WEG EN 1STE LAAN REGS IN 2DE LAAN.
06:47 BUSSTOP 7=H/V 2DE LAAN EN 8STE STRAAT REGS IN 8STE
06:49 BUSSTOP 8=H/V 8STE EN 1STE LAAN LINKS IN 1STE LAAN LINKS IN AVERBACH WEG.
06:51 BUSSTOP 9=H/V AVERBACH WEG EN 1STE LAAN.
06:52 BUSSTOP 10=H/V AVERBACH WEG EN 2STE LAAN REGS IN 2DE LAAN.
06:55 BUSSTOP 11=H/V 2DE LAAN EN BOOTH WEG LINKS IN WITBANK WEG.
07:00 BUSSTOP 12=CONJO KAFEE (IN WITBANK WEG) RY MET WITBANK WEG (R555) TOT IN DELMAS LINKS IN HOSPITAAL STRAAT REGS IN HENDRIK VERWOERD LAAN.
07:15 EINDPUNT 13=LINKS IN HOERSKOOL DELMAS.
12:00 TOT 14:00 VETREK TERUG.
06:40 BUSSTOP 1=LOT26 STRYDPAN PAD REGS IN ELOFF LAAN.
06:42 BUSSTOP 2=H/V ELISE STRAAT EN ELOFF LAAN.
06:44 BUSSTOP 3=H/V SONJA STRAAT EN ELOFF LAAN ELOFF LAAN WORD KRUGER STRAAT.
06:46 BUSSTOP 4=H/V KRUGER STRAAT EN ALLEN REGS IN DIE LAAN (R555) REGS IN WIDDICOMBE.
06:50 BUSSTOP5=LAERSKOOL ELOFF LINKS IN ST. ANDREW LAAN OM DI SIRKEL, LINKS IN PARRACK STRAAT.
06:52 BUSSTOP6=H/V PARRACK STRAAT EN RICE STRAAT LINKS IN WEG 12
06:53 BUSSTOP 7=H/V WEG 12 WEG4 REGS IN WEG 4
06:56 BUSSTOP 8=H/V WEG 4 WEG 11 REGS IN WEG 10
06:59 BUSSTOP 9=H/V WEG 10 EN SPOORWEG LAAN LINKS IN SPOORWEG LAAN LINKS IN HOSPITAAL STRAAT REGS IN HENDRIK VERWOERD LAAN
07:05 EINDPUNT 10 =LINKS IN HOERSKOOL DELMAS
12:00 TPOT 14: VERTREK TERUG.
06:40 BUSSTOP 1=H/V R50 EN R580 REGS OP KEDNAL PAD.

06:43 BUSSTOP 2 H/V KENDAL PAD EN GOEDGEDACHT PAD
 06:50 BUSSTOP 3=PLAAS STREHLA DRAAI OM REGS IN GOEDGEDACHT PAD
 06:55 BUSSTOP 4=PLAAS BRAAKFONTEIN
 07:00 BUSSTOP 5=DEVON PAD
 07:05 BUSSTOP 6=PLAAS MATSORINI
 07:08 BUSSTOP 7=RIVIER BRUG REGS IN DRYDEN PAD
 07:15 BUSSTOP 8=DRYDEN SKOOL AFLAAI EN OPLAAI LINKS IN R555 REGS IN R50
 REGS IN R42 REGS IN BOTLENG MAIN WEG
 07:25 9=LAAI AF BY BAZANI PRIMARY
 07:27 10=LAAI AF BY THANDWENI PRIMARY
 07:30 11=LAAI AF BY BOTLENG SECONDARY
 12:00 TOT 14:00 VERTREK TERUG.

OP.1033454. (2) KABINI KJ ID NO 5405175505086. (3) DISTRICT: KWAMHLANGA. POSTAL ADDRESS: P O BOX 1317, EMPUMALANGA, 0458 C/O DIPPENAAR MJ POSBUS 2551, PRETORIA, 0001. (4) NEW APPLICATION. (5) 1 X 30 PASSENGERS. (6) THE CONVEYANCE OF OTHER. (7) AUTHORITY: CHARTER SERVICE: FROM KWAGGA TO POINTS WITHIN THE RSA AND RETURN.

OP.1033456. (2) NKOSI LN ID NO 6812210887081. (3) DISTRICT: NSIKAZI. POSTAL ADDRESS: P O BOX 2100, KABOKWENI, 1245. (4) NEW APPLICATION. (5) 1 X 4 PASSENGERS. (6) THE CONVEYANCE OF TAXI PASSENGERS. (7) AUTHORITY: FROM STAND 1656 KABOKWENI TO PLACES AROUND MBOMBELA MUNICIPALITY AND RETURN.

OP.1033457. (2) MASEKO KJ ID NO 4805235220082. (3) DISTRICT: EERSTEHOEK. POSTAL ADDRESS: P O BOX 619, ELUKWATINI, 1192. (4) NEW APPLICATION. (5) 2 X 30 PASSENGERS. (6) THE CONVEYANCE OF PERSONS ON A PARTICULAR BUS ROUTE. (7) AUTHORITY: FROM ELUKWATINI TO MOOIPLAAS AND BACK. NO TIMETABLE.

OP.1033459. (2) LATEGAN BJ ID NO 5001305022082. (3) DISTRICT: DELMAS. POSTAL ADDRESS: P O BOX 1007, DELMAS, DELMAS, 2210 C/O DIPPENAAR MJ POSBUS 2551, PRETORIA, 0001. (4) NEW APPLICATION. (5) 13 X 66 PASSENGERS. (6) THE CONVEYANCE OF PERSONS ON A PARTICULAR BUS ROUTE. (7) AUTHORITY:

DELMAS, ELOFF, SUNDRA, PERSIDA EN WELGEDACHT ROETE NA SPRINGS.

06:05 VERTREK VANAF DEPOT NA VICKER STRAAT

06:10 HALTE 1 TEL OP IN VICKER STRAAT, DRAAI LINKS IN SAMUELWEG.

06:15 HALTE 2 DRAAI REGS IN SAREL CELLIERS STR, WEER REGS IN WITBANKWEG.

06:24 HALTE 3 VOLG WITBANKWEG TOT BY DIE HOEK VAN RD NR 10 (ELOFF).

06:27 HALTE 4 VOLG WITBANKWEG TOT HOEK VAN SPOORWEGLAAN (ELOFF).

06:30 HALTE 5 VOLG WITBANKWEG DRAAI REGS IN SESDE STR WEER REGS IN 2ND STRAAT (SUNDRA).

06:45 HALTE 6 DRAAI OM VOLG 2ND WORD SUTTERSTR. (SUNDRA).

06:48 HALTE 7 VOLG SUTTERSTR. DRAAI REGS IN WITBANKWEG.

06:50 HALTE 8 VOLG WITBANKWEG.

06:55 HALTE 9 VOLG WITBANKWEG DRAAI LINKS IN HOLFONTEINWEG.

07:00 HALTE 10WELGEDACHT, VOLG HOLFONTEINWEG TOT IN SPRINGS.

07:05 DRAAI LINKS IN 3DE STRAAT EN WEER LINKS IN 5DE LAAN.

07:08 HALTE 11 VOLG 5DE LAAN, DRAAI REGS IN 12DE STRAAT TOT HTS SPRINGS.

06:15 VERTREK VANAF VANAF DEPO.

DRAAI LINKS IN VLAKFONTEINWEG.

06:20 HALTE 1 RY REGUIT MET VLAKFONTEINWEG.

DRAAI REGS IN SMITSTRAAT.

06:25 HALTE 2 RY TOT BY STOPSTRAAT, DRAAI REGS IN RHODE STRAAT IN BIRKERNRUTHLAAN.

RY REGUIT AT IN SMITTSTRAAT TOT BY STOPSTRAAT BY NIGELWEG.

DRAAI LINKS

RY REGUIT AAN MET NIGELWEG VIR ONGEVEER 5 KILOMETERS.

DRAAI LINKS IN CATCH CARD BY SHARON PARK BORD.

DRAAI REGS IN HERTZOGSTRAAT.

06:36 HALTE 5 RY REGUIT AAN IN HERTOGSTRAAT TOT BY PICK 'N PAY STOPSTRAAT.

06:38 HALTE 6 DRAAI REGS IN MAITLANDSTRAAT TOT BY ROBOT IN NIGELWEG. DRAAI

LINKS IN NIGELWEG EN RY AAN TOT BY SELCOURT ROBOT. DRAAI REGS IN

RHOKANALAAN. RY REGUIT AF TOT BY ROBOT IN WITWEG. DRAAI REGS BY ROBOT IN

WITWEG. RY OOR DAGGAFONTEIN BRUG. DRAAI LINKS IN BY PLOVERSTRAAT. RY AAN

VIR ONGEVEER 4 KILOMETERS. DRAAI LINKS IN VOGELSTRUISBULTWEG.

06:45 HALTE 7 RY AAN MET VOGELSTRUISBULTWEG.

DRAAI LINKS IN CLYDESDALESTRAAT.

06:52 HALTE 8 RY AAN MET CLYDESDALESTRAAT. DRAAI REGS IN REGENTSTRAAT TOT

BY ROBOT IN ERMELOWEG.

DRAAI LINKS EN RY REGUIT AAN MET ERMELOWEG.

DRAAI LINKS EN RY REGUIT AAN MET ERMELOWEG TOT BY TWAALFTE STRAAT. DRAAI

LINKS. 07:13 ARRIVEER BY HTS.

OP.1033462. (2) SPRINGS BUS SERVICE ID NO 930565623. (3) DISTRICT: HLABISA. POSTAL ADDRESS: P O BOX 397, SPRINGS, 1560 C/O DIPPENAAR MJ

POSBUS 2551, PRETORIA, 0001. (4) NEW APPLICATION. (5) 2 X 65 PASSENGERS. (6) THE CONVEYANCE OF ORGANISED PARTIES. (7) AUTHORITY: FROM HARMONY MNE TO EVANDER, WELKOM AND RETURN. ORGANISED PARTIES FROM EVANDER DISTRICT TO POINTS WITHIN THE RSA AND RETURN.

OP.1033463. (2) ELEPHANT HERD SAFARIS J& W ID NO CK944183023. (3) DISTRICT: WHITERIVER. POSTAL ADDRESS: P O BOX 893, HAZYVIEW, 1242. (4) NEW APPLICATION. (5) 1 X 11 PASSENGERS. (6) THE CONVEYANCE OF TOURISTS. (7) AUTHORITY: FROM HAZYVIEW TO KRUGER NATIONAL PARK AND BCK. FROM HAZYVIEW TO WHITE RVER, KRUGER NATIONAL PARK AND NELSPRUIT, FROM NELSPRUIT TO WHITE RIVER AND HAZYVIEW TO HOEDSPRUIT, PHALABORWA VIA KRUGER NATIONAL PARK, JOHANNESBURG INTERNATIONAL AIRPORT AND BACK. FROM HAZYVIEW TO PANORAMA ROUTES AND BACK.

OP.1033465. (2) MSOMI MR ID NO 5711045819080. (3) DISTRICT: HLABISA. POSTAL ADDRESS: P O BOX 3239, EMBALENHLE, 2285 C/O VUKANINI TAXI ASSOCIATION P O BOX 140, EMBALENHLE, 2285. (4) NEW APPLICATION. (5) 1 X 42 PASSENGERS. (6) THE CONVEYANCE OF PERSONS ON A PARTICULAR BUS ROUTE. (7) AUTHORITY: FROM SECUNDA TO EASTERN CAPE AT QUEENSTOWN, COFIMVABANGOCOBO, TSOMO, NOAMAKWE, BUTTERWORTH, IDUTJWA, WILLOWVALE, UMTATA, TSOLO, QUMBU, MOUNT FREIYER, MOUNT AYLIF, KOKSTAD, UMZIMKHULU, PORT ST. JONES, LUSIKISIKI, FLAKSTAFF, BIZANA, AND BACK TO SECUNDA AND THE SAME ROUTE. TIMETABLE: FRIDAY FROM SECUNDA TO THE EASTERN CAPE. SUNDAY FROM THE EASTERN CAPE TO SECUNDA AND BACK.

OP.1033467. (2) K B TOURS KB ID NO 5908085821089. (3) DISTRICT: BALFOUR. POSTAL ADDRESS: P O BOX 709, BALFOUR, 2410 C/O NO REPRESENTATIVE 0000. (4) NEW APPLICATION. (5) 1 X 77 PASSENGERS. (6) THE CONVEYANCE OF PERSONS ON A PARTICULAR BUS ROUTE. (7) AUTHORITY: FROM BALFOUR TO THE EASTERN CAPE WITH THE FOLLOWING ROUTE: BALFOUR TO TEMBISA, KEMPTON PARK, JOHANNESBURG, GERMISTON, ALBERTON, VEREENIGING, N1 SOUTH, BLOEMFONTEIN, REDDEERSBURG, SMITHFIELD, ALIWAL NORTH, JAMESTOWN, QUEENSTOWN, QUEESNTOWN, COFIMVABA, TSOMO, BUTTERWORTH, IDUTJWA, UMTATA, ENGCOCO, AND BACK TO BALFOUR WITH THE SAME ROUTE IN REVERSE. TIMETABLE: AS AND WHEN AND REQUIRED. THE CONVEYANCE OF ORGANISED GROUP FROM BALFOUR TO AREAS WITHIN THE RSA AND BACK TO BALFOUR.

OP.1033468. (2) PHEHLANE PK ID NO 5803235987080. (3) DISTRICT: LYDENBURG. POSTAL ADDRESS: BOX 189, ACORNHOEK, 1360. (4) NEW APPLICATION. (5) 2 X 10 PASSENGERS. (6) THE CONVEYANCE OF TOURISTS. (7) AUTHORITY: FROM BURGERSFORT TO PLACES AROUND MPUMALANGA, TO JOHANNESBURG INTERNATIONAL AIRPORT AND BACK TO BURGERSFORT AND BACK.

OP.1033469. (2) ZITHA JS ID NO 6411215395081. (3) DISTRICT: NELSPRUIT. POSTAL ADDRESS: P.O. BOX 146, SIBUYILE, 1217 C/O NASPOTI LOCAL & LONG DISTANCE TAXI ASS. P.O. BOX 4337, NELSPURUIT, 1200. (4) ADDITIONAL VEHICLE. (5) 1 X 9 PASSENGERS. (6) THE CONVEYANCE OF TAXI PASSENGERS. (7) AUTHORITY: FROM KANYAMAZANE TO NELSPRUIT AND BACK. FROM EMPHAKENI TO NELSPRUIT AND BACK. FROM LUPHISI TO NELSPRUIT AND BACK. FROM DAANTJIE TO NELSPRUIT AND BACK. FROM MSOGWABA TO NELSPRUIT AND BACK. FROM NELSPRUIT TO MATAFFIN AND BACK. FROM KANYAMAZANE TO MALELANE AND BACK. FROM KANYAMAZANE TO KABOKWENI AND BACK.

GOODWOOD

Address to which representations must be submitted: The Secretary, Local Road Transportation Board, Private Bag X8, Goodwood, 7460, and the respective applicant.

Adres waarheen vertoë gerig moet word: Die Sekretaris, Plaaslike Padvervoerraad, Privaat Sak X8, Goodwood, 7460, en die betrokke applikant.

Full particulars in respect of each application are open to inspection at the Local Road Transportation Board's Office, 5 Magnolia, Valencia Park, 1201.

Volle besonderhede ten opsigte van elke aansoek lê ter insae by die Plaaslike Padvervoerraad se Kantoor, Magnolia 5, Valencia Park, 1201.

FROM/VAN: 2005-01-14

FROM/VAN: N205

TO/TOT: 2005-01-14

TO/TOT: N205

OP.1543036. (2) GRASERKRAT STUDIES CC ID NO CK882864423. (3) DISTRICT: CAPE TOWN. POSTAL ADDRESS: P.O. BOX 24065, CLAREMONT, 7735. (4) ADD AUTH. (INC PASS 10-15), PERMIT NO. 1544543/0 FROM GRASERKRAT STUDIES CC (15 X PASSENGERS, DISTRICT: CAPE TOWN). (5) 1 X 15 PASSENGERS. (6) THE CONVEYANCE OF OTHER. (7) AUTHORITY:

Permit No. 1544543/0
OWN FOREIGN CLIENTS AT GOOD HOPE STUDIES -
DESTINATION POINTS WITHIN 5 KM RADIUS OF THE DEPARTURE POINT (AIRPORT).
FROM PLACE OF BUSINESS AT 4 MOUNT ROAD, RONDEBOSCH TO POINTS IN CAPE TOWN
AND ITS SURROUNDING AREAS - 100 KM RADIUS AND RETURN TO POINT OF DEPARTURE.
SUBJECT TO THE CONDITION THAT:

(A) NO COMMUTER SERVICES, INTERCITY SERVICES AND INTERTOWN SERVICES
OPERATED IN ACCORDANCE WITH A TIME TABLE WILL BE UNDERTAKEN BY THE HOLDER
OF THIS LICENCE IN TERMS OF THIS AUTHORITY FROM ANY POINTS REFERRED TO IN
THE SAID AUTHORITY TO ANY OTHER POINT REFERRED TO THEREIN.

(B) THE TOURISTS TRAVEL IN A GROUP AND THAT ALL TOURISTS
COMPRISING SUCH A GROUP SHALL EMBARK AND DISEMBARK AS A
GROUP AT THE SAME POINT NOTWITHSTANDING THE FACT THAT
THE POINT OF EMBARKATION MAY DIFFER FROM THE POINT OF
DISEMBARKATION.

(C) WHENEVER THE TOURIST ACT REQUIRES A GUIDE TO
ACCOMPANY A GROUP OF TOURISTS, SUCH GUIDE BE
REGISTERED AS A TOURIST GUIDE FOR THE RELEVANT
GEOGRAPHICAL AREA IN WHICH THE CONVEYANCE TAKES
PLACE OR BE REGISTERED AS A SPECIALIST TOURIST GUIDE
APPROPRIATE TO THAT AREA; AND

(D) THE PASSENGERS MUST BE PROTECTED BY A VALID
PASSENGER LIABILITY INSURANCE COVER.

(E) THE VEHICLE MUST BE FITTED WITH AIRCONDITIONING.

(F) NO SHUTTLE SERVICE TO BE OPERATED IN TERMS OF THIS
AUTHORITY.

(G) THE OPERATOR CONCERNED SHALL SUBMIT TO THE PROVINCIAL OPERATING
LICENCE BOARD, CAPE TOWN THE FOLLOWING PARTICULARS EVERY 3 (THREE) MONTHS
GIVING THE TOTAL NUMBER OF PASSENGERS PER TRIP TO A DESTINATION.

OP.2192691. (2) BOKHWENI XHAKASE X ID NO 4007105360086. POSTAL ADDRESS:
PLAKERSKAMP 4486, LAINGVILLE, 7390 (4) REPL VEHICLE (INC PASS 9-15),
PERMIT NO. 1543118/0 FROM BOKHWENI XHAKASE X (15 X PASSENGERS, DISTRICT:
VREDENBURG).

Permit No. 1543118/0
HUURMOTORPASSASIER -
791 - LAINGVILLE - VREDENBURG

VANAF HOOFSTRAAT LAINGVILLE, LINKS IN ST HELENWEG, REGS BY VELDDRIFT
KRUISING, OP VELDDRIFTWEG OP PAD NA VREDENBURG, REGS IN HILLSTRAAT, LINKS IN
MARKSTRAAT NA TAXI STAANPLEK IN MARKSTRAAT VREDENBURG EN TERUG OOR
DIESELFDE ROETE.

ABOVE ROUTES SUBJECT TO THE FOLLOWING CONDITIONS:-

(A) THAT NO PASSENGERS ARE PICKED UP AT ANY OTHER TAXI RANK. (B) THE
VEHICLE MUST BE REGISTERED IN THE NAME OF THE LICENCE HOLDER. (C) THE
HOLDER OF THIS LICENCE IS PROHIBITED FROM ENTERING INTO ANY AGREEMENT
WHEREBY ANOTHER PARTY IS PERMITTED TO UNDERTAKE ROAD TRANSPORTATION FOR OWN
GAIN UNDER AUTHORITY OF THIS LICENCE. (D) THE COMPLETE ROUTE MUST BE
TRAVERSED AND NOT ONLY A PORTION OF IT. (E) THE LICENCE IS NOT
TRANSFERABLE. (F) THE AUTHORITY IS REVIEWABLE AT ANY TIME.

OP.2193960. (2) LEWIN WILLIAM JACOBUS WJ ID NO 4706295104085. (3)
DISTRICT: WYNBERG. POSTAL ADDRESS: P O BOX 54520, STRANDFONTEIN VILLAGE,
MITCHELL'S PLAIN, 7789 C/O MR H PATANDIN 32 CENTAUR STREET, BAYVIEW, 7785.
(4) ADDITIONAL AUTHORITY, PERMIT NO. 506225/4 FROM LEWIN WILLIAM JACOBUS
WJ (15 X PASSENGERS, DISTRICT: WYNBERG). (5) 1 X 15 PASSENGERS. (6) THE
CONVEYANCE OF TAXI PASSENGERS. (7) AUTHORITY:

Permit No. 506225/4
EXISTING AUTHORITY:

234 - MITCHELL'S PLAIN - WYNBERG

FROM TAXI RANK AT CALYPSO SQUARE MITCHELL'S PLAIN, RIGHT
INTO KATDORING STREET, RIGHT INTO SPINE ROAD, RIGHT INTO
CHURCH WAY, LEFT INTO DENNEGEUR DRIVE, LEFT INTO TRAFALGAR
STREET, RIGHT INTO SPINE ROAD, RIGHT INTO WEGELEGEN ROAD,
LEFT AT DENNEGEUR DRIVE, RIGHT AT SPINE ROAD, RIGHT AT
STRANDFONTEIN ROAD, LEFT INTO 5TH AVENUE, RIGHT INTO
VICTORIA ROAD, RIGHT INTO PRINCE GEORGE DRIVE, LEFT INTO
OTTERY ROAD, INTO BRISBANE ROAD TO TAXI RANK AT WYNBERG

INTERCHANGE AND RETURN AS FOLLOWS: INTO OTTERY ROAD, PASS OTTERY HYPERMARKET, INTO STRANDFONTEIN ROAD, INTO SPINE ROAD, INTO DENNEGEUR DRIVE, INTO WEGELEGEN ROAD, INTO SPINE ROAD, INTO TRAFALGAR STREET, INTO CHURCH WAY, INTO SPINE ROAD, INTO KATDORING ROAD TO RANK AT CALYPSO SQUARE MITCHELL'S PLAIN SUBJECT TO THE CONDITION THAT NO LOADING OF PASSENGERS SHALL TAKE PLACE AT 5TH AVE, VICTORIA ROAD, PRINCE GEORGE DRIVE AND OTTERY ROAD SUBJECT TO THE FOLLOWING CONDITIONS: (A) THAT NO PASSENGERS ARE PICKED UP AT ANY OTHER TAXI RANK. (B) THE VEHICLE IS REGISTERED IN THE NAME OF THE PERMIT HOLDER. (C) THE HOLDER OF THIS PERMIT IS PROHIBITED FROM ENTERING INTO ANY AGREEMENT WHEREBY ANOTHER PARTY IS PERMITTED TO UNDERTAKE ROAD TRANSPORTATION FOR OWN GAIN UNDER AUTHORITY OF THIS PERMIT. (D) THE COMPLETE ROUTE MUST BE TRAVERSED AND NOT ONLY A PORTION OF IT.
ADDITIONAL AUTHORITY:

F81 MITCHELLS PLAIN - WYNBERG

FROM TAXI RANK AT CALYPSO SQUARE, MITCHELLS PLAIN, LEFT INTO KATDORING STREET, INTO WESPOORT AVE, RIGHT INTO WELTEVREDEN ROAD, LEFT INTO MORGENSTER, RIGHT INTO OLD WELTEVREDEN ROAD, LEFT INTO VARKENSVLEI ROAD, INTO OTTERY ROAD, INTO OLD STRANDFONTEIN ROAD, LEFT INTO OLD OTTERY ROAD, PASS HYPERMARKET, DROP OFF ONLY, LEFT INTO OTTERY ROAD, RIGHT INTO ROSMEAD AVENUE, LEFT INTO BROAD ROAD, LEFT INTO BRISBANE ROAD TO TAXI RANK AT WYNBERG INTERCHANGE AND RETURN AS FOLLOWS: INTO OTTERY ROAD, PASS OTTERY HYPERMARKET, NO RANKING, INTO OLD STRANDFONTEIN ROAD, LEFT INTO OTTERY ROAD, RIGHT INTO VARKENSVLEI ROAD, RIGHT INTO OLD WELTEVREDEN ROAD, LEFT INTO MORGENSTER ROAD, RIGHT INTO WELTEVREDEN ROAD, LEFT INTO SPINE ROAD, LEFT INTO KATDORING ROAD, LEFT INTO 3RD AVENUE, LEFT INTO TAXI RANK AT CALYPSO SQUARE IN MITCHELLS PLAIN. ROUTE TO BE STRICTLY ADHERED TO.
F82 MITCHELLS PLAIN - WYNBERG

FROM TAXI RANK AT CALYPSO SQUARE, MITCHELLS PLAIN, RIGHT INTO KATDORING STREET, RIGHT INTO SPINE ROAD, RIGHT INTO CHURCH WAY, LEFT INTO DENNEGEUR DRIVE, LEFT INTO TRAFALGAR STREET, RIGHT INTO SPINE ROAD, RIGHT INTO WELGELEGEN ROAD, LEFT AT DENNEGEUR DRIVE, RIGHT AT SPINE ROAD, RIGHT INTO STRANDFONTEIN ROAD, LEFT INTO OTTERY ROAD INTO OLD STRANDFONTEIN ROAD, LEFT INTO OLD OTTERY ROAD, PASS HYPERMARKET, DROP OFF ONLY, THEN LEFT INTO OTTERY ROAD, OVER ROSMEAD AVENUE, RIGHT INTO OTTERY ROAD TO WYNBERG INTERCHANGE AND RETURN AS FOLLOWS: INTO OTTERY ROAD, RIGHT INTO OLD OTTERY ROAD, PASS HYPERMARKET, NO RANKING, RIGHT INTO OLD STRANDFONTEIN ROAD, LEFT INTO OTTERY ROAD, RIGHT INTO STRANDFONTEIN ROAD, LEFT INTO SPINE ROAD, LEFT INTO DENNEGEUR DRIVE, INTO WELGELEGEN ROAD, INTO SPINE ROAD, INTO TRAFALGAR STREET, INTO DENNEGEUR DRIVE, INTO CHURCH WAY, INTO SPINE ROAD, INTO KATDORING ROAD TO TAXI RANK AT CALYPSO SQUARE IN MITCHELL'S PLAIN. ROUTE TO BE STRICTLY ADHERED TO.

OP.2195615. (2) OLIVER RASHAAD R ID NO 7004175204085. POSTAL ADDRESS: 40 SURIA WALK, HANOVER PARK, 7780. (4) TRANSFER OF PERMIT, PERMIT NO. 501119/3 FROM ABRAHAMS MOHAMED SALIE MS (15 X PASSENGERS, DISTRICT: HANOVER PARK). (7) AUTHORITY AS IN LAST MENTIONED PERMIT(S).

OP.2195620. (2) GREEN MUSTAPHA M ID NO 4610175133083. (3) DISTRICT: PAARL. POSTAL ADDRESS: 29 MACKIER STREET, HUGUENOT, PAARL OOS, 7646. (4) ADD AUTH. (INC PASS 26-45), PERMIT NO. 501782/2 FROM GREEN MUSTAPHA M (45 X PASSENGERS, DISTRICT: PAARL). (5) 1 X 45 PASSENGERS. (6) THE CONVEYANCE OF ORGANISED PARTIES. (7) AUTHORITY:

Permit No. 501782/2
VANAF PAARL NA PLEKKE BINNE DIE RSA EN TERUG UITGESLUIT DIE VERVOER NA EN VANAF CISKEI EN TRANSKEI EN TERUG NA DIE PLEK WAAR DIE GROEP IN DIE EERSTE INSTANSIE OPGELAAT IS: ONDERWORPE AAN DIE UIDRUKLIKE VOORWAARDE DAT DIE VERVOER VAN SO 'N GROEP SLEGS ONDERNEEM MAG WORD INDIEN DIESELFDE GROEP AS 'N EENHEID DIE HEEN EN TERUGREIS ONDERNEEM MET DIE UITSLUITLIKE GEMEENSKAPLIKE DOEL OM EEN OF MEER VAN DIE VOLGENDE BY TE WOON: (I) 'N TROU; (II) 'N BEGRAFNIS; (III) 'N GODSDIENSTIGE BYEENKOMS; (IV) 'N SPORTBYEENKOMS, HETSY AS DEELNEMERS OF AS TOESKOUERS; (V) 'N PIEKNIEK OF ENIGE ANDER SOORTGELYKE VORM VAN GEORGANISEERDE VERMAAK OF ONTSPANNING.

OP.2197493. (2) MBONJWA MELULEKI PHILLIP MP ID NO 5007275491082. (3) DISTRICT: BELLVILLE. POSTAL ADDRESS: SMARAGSTRAAT 28, KLEINVLEI, EERSTERIVIER, 7100. (4) ADDITIONAL AUTHORITY, PERMIT NO. 1532630/0 FROM MBONJWA MELULEKI PHILLIP MP (15 X PASSENGERS, DISTRICT: BELLVILLE). (5) 1 X 15 PASSENGERS. (6) THE CONVEYANCE OF TAXI PASSENGERS. (7) AUTHORITY: Permit No. 1532630/0

EXISTING AUTHORITY:

1 - BELLVILLE - DURBANVILLE

FROM TAXI RANK AT BELLVILLE, LEFT INTO STATION ROAD, RIGHT INTO DURBAN ROAD WHICH BECOMES WILLIE VAN SCHOOR ROAD, LEFT INTO BILL BEZUIDENHOUT ROAD, RIGHT INTO TYGER VALLEY CENTRE, RIGHT INTO OLD OAK ROAD, LEFT INTO DURBANVILLE ROAD, RIGHT INTO WELLINGTON ROAD, LEFT INTO NEW STREET, RIGHT INTO DURBANVILLE TAXI RANK AND RETURN ALONG THE SAME ROUTE.

2 - BELLVILLE - NYANGA

FROM TAXI RANK AT BELLVILLE, RIGHT INTO CHARL MALAN STREET, RIGHT INTO MODDERDAM ROAD, LEFT INTO BORCHARDS QUARRY ROAD, RIGHT INTO NY108, LEFT INTO OWEN ROAD, LEFT INTO MILLERS ROAD, RIGHT INTO ZWELITSHA DRIVE, RIGHT INTO SITHADANTU ROAD TO NYANGA TAXI RANK AND RETURN ALONG THE SAME ROUTE.

4 - BELLVILLE - MOWBRAY

FROM THE TAXI RANK AT BELLVILLE, RIGHT INTO CHARL MALAN STREET, RIGHT INTO BELRAIL ROAD, RIGHT INTO MODDERDAM ROAD WHICH BECOMES DUINEFONTEIN ROAD, RIGHT INTO KLIPFONTEIN ROAD, ALONG KLIPFONTEIN ROAD WHICH BECOMES DURBAN ROAD TO TAXI RANK AT MOWBRAY RAILWAY STATION AND RETURN ALONG THE SAME ROUTE.

40 - BELLVILLE - WALLACEDENE

FROM TAXI RANK AT BELLVILLE RAILWAY STATION, RIGHT INTO CHARL MALAN STREET, RIGHT INTO VOORTREKKER ROAD, LEFT INTO OLD PAARL ROAD PAST BRACKENFELL, NORTHPIKE, SCOTSDENE TO WALLACEDENE TURN-OFF TO TAXI RANK WALLACEDENE AND RETURN ALONG THE SAME ROUTE.

175 - BELLVILLE - EVERS DAL

VANAF TAXI STAANPLEK TE BELLVILLE, IN CHARL MALANSTRAAT, REGS IN VOORTREKKERWEG, LINKS MET OU PAARLWEG, LINKS IN BILL BEZUIDENHOUT RYLAAN, REGS IN SUIKERBOSSIESTRAAT, LINKS IN OLD OAKWEG, REGS IN PANORAMAWEG, LINKS IN MOUNTAINVIEW, REGS IN EDELWEISSTRAAT, REGS IN KENDALWEG, REGS IN SONDAL OOR EVERS DALWEG IN MOPANIESTRAAT, LINKS IN BETHANIESTRAAT, REGS IN VYEBOMSTRAAT EVERS DAL EN TERUG SOOS VOLG: REGS IN HEBRONSTRAAT, OOR EVERS DALWEG, IN CHANTELEUR OOR MOUNTAINVIEW IN PANORAMAWEG, OOR OLD OAKWEG IN SONNEBLOMSTRAAT, LINKS IN BILL BEZUIDENHOUT RYLAAN, REGS IN OU PAARLWEG, REGS IN VOORTREKKERWEG, LINKS IN CHARL MALANSTRAAT NA STAANPLEK TE BELLVILLE SPOORWEGSTASIE.

405 - BELLVILLE - BLOEKOMBOS

FROM BELLVILLE TAXI RANK BELVILLE, INTO CHARL MALAN STREET, RIGHT INTO VOORTREKKER ROAD, LEFT INTO OLD PAARL ROAD, RIGHT INTO BOTFONTEIN ROAD, LEFT INTO BOESAK STREET, RIGHT INTO FIRST GATE AT WALLACEDENE, INTO SECOND GATE AT BLOEKOMBOS AND RETURN ALONG THE SAME ROUTE.

602 - BELLVILLE - WELGEMOED

FROM TAXI RANK AT BELLVILLE, INTO STATION ROAD, RIGHT INTO DURBAN ROAD, LEFT INTO A J WEST ROAD, LEFT INTO MARKET STREET, RIGHT INTO LANDROS STREET, LEFT INTO VOORTREKKER ROAD, RIGHT INTO LINCOLN AVE, LEFT INTO HENDRIK VERWOERD ROAD, RIGHT INTO JIP DE JAGER DRIVE, RIGHT INTO VAN RIEBEECKHOF ROAD TO WELGEDACHT WELGEMOED TO DROP-OFF AND PICK-UP ONLY AND RETURN ALONG THE SAME ROUTE.

F77 - BELLVILLE - MITCHELLS PLAIN

FROM TAXI RANK IN BELLVILLE, INTO CHARL MALAN STREET, RIGHT INTO VOORTREKKER ROAD, RIGHT INTO R300, ALONG R300, LEFT INTO AZ BERMAN ROAD, RIGHT INTO IMPERIAL ROAD, RIGHT INTO FIRST AVENUE TO MITCHELLS PLAIN TAXI RANK MITCHELLS PLAIN AND RETURN ALONG THE SAME ROUTE.

ABOVE ROUTES SUBJECT TO THE FOLLOWING CONDITIONS:

A) THAT NO PASSENGERS ARE PICKED UP AT ANY OTHER RANK; B) THE VEHICLE MUST BE REGISTERED IN THE NAME OF THE OPERATING LICENCE HOLDER; C) THE HOLDER OF THIS OPERATING LICENCE IS PROHIBITED FROM ENTERING INTO ANY AGREEMENT WHEREBY ANOTHER PARTY IS PERMITTED TO UNDERTAKE ROAD TRANSPORTATION FOR OWN GAIN UNDER AUTHORITY OF THIS LICENCE; D) THE COMPLETE ROUTE MUST BE TRAVERSED AND NOT ONLY A PORTION OF IT; E) THE OPERATING LICENCE IS NOT TRANSFERABLE; F) THE AUTHORITY IS REVIEWABLE AT ANY TIME.

ADDITIONAL AUTHORITY:

A53 NYANGA - UMTATA

FROM THE TAXI RANK IN NYANGA, INTO SITHANDATHU DRIVE, LEFT INTO ZWELITSHA DRIVE, LEFT INTO MILLER ROAD, RIGHT INTO OWEN ROAD, RIGHT INTO KLIPFONTEIN ROAD, LEFT INTO QUARRY ROAD, RIGHT INTO SETTLERS WAY (N2), LEFT ONTO R300, RIGHT ONTO N1, ALONG N1 TO BEAUFORT WEST, RIGHT ONTO R61, ALONG R61 TO

ABERDEEN, LEFT ONTO R57 TO GRAAFF REINET, RIGHT ONTO R61 TO TAXI RANK IN UMTATA AND RETURN ALONG THE SAME ROUTE.
A54 NYANGA - TELLE BRIDGE

FROM THE TAXI RANK IN NYANGA, INTO SITHANDATHU DRIVE, LEFT INTO ZWELITSHA DRIVE, LEFT INTO MILLER ROAD, RIGHT INTO OWEN ROAD, RIGHT INTO KLIPFONTEIN ROAD, LEFT INTO QUARRY ROAD, RIGHT INTO SETTLERS WAY (N2), LEFT ONTO R300, RIGHT ONTO N1, ALONG N1 TO COLESBERG, RIGHT ONTO R58 TO LADY GREY, RIGHT ONTO R393 TO STERKSPRUIT ONTO PALMIET AT TELLE BRIDGE AND RETURN ALONG THE SAME ROUTE.

A55 NYANGA - KING WILLIAMS'S TOWN

FROM THE TAXI RANK IN NYANGA, INTO SITHANDATHU DRIVE, LEFT INTO ZWELITSHA DRIVE, LEFT INTO MILLER ROAD, RIGHT INTO OWEN ROAD, RIGHT INTO KLIPFONTEIN ROAD, LEFT INTO QUARRY ROAD, RIGHT INTO SETTLERS WAY (N2), LEFT ONTO R300, RIGHT ONTO N1, ALONG N1 TO BEAUFORT WEST, RIGHT ONTO R61, ALONG R61 TO ABERDEEN, LEFT ONTO R57 TO GRAAFF REINET, RIGHT ONTO R63 TO KEISKAMMAHOEK, PROCEED ALONG R352 TO TANDALA, LEFT ONTO N2 TO KING WILLIAM'S TOWN, RIGHT INTO WELLINGTON STREET TO TAXI RANK IN KING WILLIAM'S TOWN AND RETURN ALONG THE SAME ROUTE.

A56 NYANGA - EAST LONDON

FROM THE TAXI RANK IN NYANGA, INTO SITHANDATHU DRIVE, LEFT INTO ZWELITSHA DRIVE, LEFT INTO MILLER ROAD, RIGHT INTO OWEN ROAD, RIGHT INTO KLIPFONTEIN ROAD, LEFT INTO QUARRY ROAD, RIGHT INTO SETTLERS WAY (N2), ALONG N2 TO EAST LONDON AND RETURN ALONG THE SAME ROUTE.

OP.2197649. (2) NTONGANA PELELE PETROS PP ID NO 5205125680082. (3) DISTRICT: WYNBERG. POSTAL ADDRESS: NO.GG 278, TOWN TWO, KHAYELITSHA, 7784. (4) NEW APPLICATION(PERMIT HOLDER). (5) 1 X 16 PASSENGERS. (6) THE CONVEYANCE OF TAXI PASSENGERS. (7) AUTHORITY:
C94 KHAYELITSHA - MITCHELLS PLAIN

FROM TAXI RANK IN KHAYELITSHA - LEFT INTO SPINE ROAD, RIGHT INTO SWARTKLIP ROAD, INTO LUZUKO AND DRIFTSAND, INTO SWARTKLIP ROAD, RIGHT INTO IMPERIAL ROAD TO TOWN CENTRE MITCHELLS PLAIN AND RETURN ALONG THE SAME ROUTE.
E47 KUWAIT KHAYELITSHA - MITCHELLS PLAIN

FROM THE TAXI RANK IN KUWAIT KHAYELITSHA, RIGHT INTO SOLOMON TSHUKU DRIVE, RIGHT INTO LANSDOWNE ROAD, RIGHT INTO MEW WAY, RIGHT INTO SPINE ROAD, RIGHT INTO A Z BERMAN ROAD, LEFT INTO IMPERIAL ROAD, LEFT INTO 1ST AVENUE, LEFT INTO TAXI RANK AT MITCHELLS PLAIN AND RETURN ALONG THE SAME ROUTE.
E48 KUWAIT KHAYELITSHA - MITCHELLS PLAIN

FROM THE TAXI RANK IN KUWAIT KHAYELITSHA, RIGHT INTO SOLOMON TSHUKU DRIVE, LEFT INTO LANSDOWNE ROAD, LEFT INTO SWARTKLIP ROAD, RIGHT INTO HIGHLANDS ROAD, LEFT INTO A Z BERMAN ROAD, RIGHT INTO IMPERIAL ROAD, LEFT INTO 1ST AVENUE, LEFT INTO TAXI RANK AT MITCHELLS PLAIN AND RETURN ALONG THE SAME ROUTE.

E79 KUWAIT - HARARE

FROM TAXI RANK SITE C KUWAIT, LEFT INTO SOLOMON TSHUKU STREET, LEFT INTO MAPHONGWANA AVENUE, RIGHT INTO LANSDOWNE ROAD, INTO LUZUKO AND DRIFTSAND, INTO OLD FAURE ROAD, BACK INTO LANSDOWNE ROAD, RIGHT INTO MEW WAY, LEFT INTO PAMA ROAD, RIGHT INTO KUSANA ROAD, RIGHT INTO MAKABENI ROAD, LEFT INTO SPINE ROAD, LEFT INTO NTLAZANE ROAD, RIGHT INTO STEVE BIKO ROAD, LEFT INTO BUKWAYO ROAD, RIGHT INTO NCUMO ROAD, RIGHT INTO FUNZA STREET, INTO KUYASA, INTO WALTER SISULU ROAD, INTO MAKAYA OSCAR MPETHA, INTO TAMBO ROAD, INTO BATANDWA NDOONDO ROAD TO HARARE AND RETURN ALONG THE SAME ROUTE.
E80 KUWAIT - MAKAZA

FROM TAXI RANK IN SITE C KUWAIT, LEFT INTO SOLOMON TSHUKU STREET, LEFT INTO MAPHONGWANA AVENUE, RIGHT INTO LANSDOWNE ROAD, INTO LUZUKO AND DRIFTSAND, INTO OLD FAURE ROAD, BACK INTO LANSDOWNE ROAD, RIGHT INTO MEW WAY, LEFT INTO PAMA ROAD, RIGHT INTO KUSANA ROAD, RIGHT INTO MAKABENI ROAD, LEFT INTO SPINE ROAD, INTO LWANDLE DRIVE, INTO ALBERTINA SISULU, INTO MONGEZI ROAD, INTO LAWULO, RIGHT INTO LANSDOWNE ROAD, INTO TUTU AVENUE, RIGHT INTO LINDELA ROAD TO MAKAZA AND RETURN ALONG THE SAME ROUTE.
E81 KUWAIT - MACASSAR

FROM TAXI RANK IN SITE C KUWAIT, RIGHT INTO SOLOMON TSHUKU STREET, LEFT INTO LANSDOWNE ROAD, RIGHT INTO MEW WAY, LEFT INTO PAMA ROAD, LEFT INTO BONGA DRIVE (M45), INTO SULANI DRIVE, INTO NYATHI AVENUE, INTO LANSDOWNE ROAD, RIGHT INTO FUKUTHA ROAD, INTO CEKECHA ROAD TO MACASSAR AND RETURN ALONG THE SAME ROUTE.

E49 SITE B KHAYELITSHA - MITCHELLS PLAIN

FROM TAXI RANK AT SANLAM CENTRE SITE B KHAYELITSHA, LEFT INTO SULANI DRIVE,

RIGHT INTO BONGA DRIVE, LEFT INTO PAMA ROAD, LEFT INTO MONGEZI STREET, LEFT INTO BONGA DRIVE, RIGHT INTO SPINE ROAD, RIGHT INTO SWARTKLIP ROAD, LEFT INTO IMPERIAL ROAD, LEFT INTO 1ST AVENUE, RIGHT INTO 4TH AVENUE, LEFT INTO TAXI RANK AT MITCHELLS PLAIN AND RETURN ALONG THE SAME ROUTE.
E50 MACASSAR KHAYELITSHA - MITCHELL'S PLAIN

FROM TAXI RANK AT NUWAYS MACASSAR KHAYELITSHA, RIGHT INTO FUKUTHA STRAAT, RIGHT INTO WALTER SISULU ROAD, LEFT INTO STEVE BIKO ROAD, RIGHT INTO SWARTKLIP ROAD, LEFT INTO KATDORING STREET, INTO 1ST AVENUE, LEFT INTO 4TH AVENUE, LEFT INTO TAXI RANK AT MITCHELL'S PLAIN AND RETURN ALONG THE SAME ROUTE.
E51 TOWN TWO KHAYELITSHA - MITCHELL'S PLAIN

FROM TAXI RANK IN TOWN KHAYELITSHA, RIGHT INTO LANSDOWNE ROAD, LEFT INTO SPINE ROAD, RIGHT INTO 1ST AVENUE, LEFT INTO NABOOM ROAD MITCHELLS PLAIN AND RETURN ALONG THE SAME ROUTE.
E52 LUZUKO RANK KHAYELITSHA - MITCHELL'S PLAIN

FROM THE LUZUKO TAXI RANK KHAYELITSHA, RIGHT INTO SWARTKLIP ROAD, LEFT INTO SHEFFIELD ROAD, INTO A Z BERMAN ROAD, RIGHT INTO 8TH AVENUE, LEFT INTO 1ST AVENUE, RIGHT INTO NABOOM ROAD, MITCHELL'S PLAIN AND RETURN ALONG THE SAME ROUTE.
E53 HARARE KHAYELITSHA - MITCHELLS' PLAIN

FROM TAXI RANK AT HARARE KHAYELITSHA, LEFT INTO NCUMO ROAD, LEFT INTO NTLAZANE ROAD, LEFT INTO NCUMO ROAD, RIGHT INTO BUKWAYO STREET, LEFT INTO STEVE BIKO ROAD, RIGHT INTO MEW WAY, LEFT INTO SPINE ROAD, RIGHT INTO 1ST AVENUE, LEFT INTO NABOOM ROAD, MITCHELLS PLAIN AND RETURN ALONG THE SAME ROUTE.
E54 MAKAYA KHAYELITSHA - MITCHELL'S PLAIN

FROM TAXI RANK AT MAKAYA KHAYELITSHA, RIGHT INTO OSCAR MPETA ROAD, RIGHT INTO JOE GOABI STREET, RIGHT INTO GOVAN MBEKI STREET, LEFT INTO OSCAR MPETA ROAD, RIGHT INTO THAMBO ROAD, LEFT INTO BATANDWA NDONDO ROAD, RIGHT INTO WALTER SISULU ROAD, LEFT INTO SPINE ROAD, RIGHT INTO 1ST AVENUE, LEFT INTO NABOOM ROAD MITCHELL'S PLAIN AND RETURN ALONG THE SAME ROUTE.

OP.2197712. (2) MBONJWA MELULEKI PHILLIP MP ID NO 5007275491082. (3) DISTRICT: WYNBERG. POSTAL ADDRESS: SMARAGSTRAAT 28, KLEINVLEI, EERSTERIVIER, 7100. (4) ADD AUTH. (INC PASS 22-27), PERMIT NO. 1555933/0 FROM MBONJWA MELULEKI PHILLIP MP (27 X PASSENGERS, DISTRICT: WYNBERG). (5) 1 X 27 PASSENGERS. (6) THE CONVEYANCE OF PERSONS ON A PARTICULAR BUS ROUTE. (7) AUTHORITY:
Permit No. 1555933/0
ROUTE 1

FROM STOCK ROAD INTERCHANGE PHILLIPI - AZ - BERMAN LEFT R300, VIA N1, PAARL, OFF - RAMP, ALONG THE N1, VIA DU TOITSKLOOF, WORCESTER, TOUWSRIVER, ALTERNATIVE TO THIS SECTION OF THE ROUTE FROM THE N7.
ROUTE 2

ALONG THE N1, LEFT R44, VIA WELLINGTON, HERMON, GOUDA, THEN ALONG THE R46 VIA TULBAGH, WOLSELEY, CERES, LEFT THE N1 VIA TOUWSRIVER, CONTINUE ALONG THE N1 VIA LAINGSBURG, LEEU GAMKA, BEAUFORT WEST, THREE SISTERS, RICHMOND, HANOVER, COLESBERG, THEN ALONG THE BURGERSDORP / PHILIPPOLOS OFF-RAMP, RIGHT ALONG THE R58 VIA NORVALSPONT, VENTERSTAD, BURGERSDORP, ALIHAL NORTH, LEFT ALONG THE R392 VIA HERCHEL TO STERKSPRUIT.
RETURN ALONG THE SAME ROUTE IN THE REVERSE DIRECTION SUBJECT CENTRE OF CERES INCLUDING THE MAIN STREET THROUGH THE TOWN OTHER THAN POINT THAT MAY BE APPROVED BY THE CERES TOWN COUNCIL FROM TIME TO TIME.
CONTINUE ALONG THE N1, LAINGSBURG, LEEU GAMKA, BEAUFORT WEST, RIGHT ALONG THE R61, VIA ABERDEEN, GRAAFF-REINET, CRADOCK, TARKASTAD, QUEENSTOWN, COFIMVABA, ENGCOCO, NTIBANJ, BAZIYA, TABASE, NEISE, THEN LEFT ALONG THE N2 TO UMTATA, RIGHT ALONG SUTHERLAND STREET, TO UMTATA BUS TERMINUS RETURN ALONG THE SAME ROUTE IN THE REVERSE DIRECTION.
TIMETABLE:

DEPART FROM PHILLIP INTERCHANGE ON FRIDAYS 14H00:
ARRIVE STERKSPRUIT SATURDAYS 08H00:
DEPART STERKSPRUIT SUNDAYS 12H00:
ARRIVE PHILLIPI INTERCHANGE MONDAYS 06H00:
DEPART PHILLIPI INTERCHANGE TUESDAY 14H00:
ARRIVE STERKSPRUIT WEDNESDAYS 08H00:
DEPART STERKSPRUIT THURSDAYS 11H00:
ARRIVE PHILLIPI INTERCHANGE FRIDAYS 05H00
ALSO AS AND WHEN REQUIRED
TARIFFS: AS AGREED BETWEEN THE PARTIES
ROUTE 3

FROM STOCK ROAD INTERCHANGE PHILLIPI, AZ BERMAN STREET, LEFT R300 VIA N1, PAARL, TOWNSRIVER, ARRIVE TO THIS SECTION OF THE ROUTE FROM THE N7. FOLLOW THE N1, LEFT R44 VIA WELLINGTON, HERMON, GOUDA, THEN THE R46 VIA TULBACH, WOLSELEY, CERES, LEFT THE N1, VIA TOWNSRIVER. SUBJECT THAT NO PASSENGERS MAY BE SET DOWN OR PICKED UP IN THE TOWN CENTRE OF CERES INCLUDING THE MAIN STREET THROUGH THE TOWN OTHER THAN POINTS THAT MAY BE APPROVED BY THE CERES TOWN COUNCIL FROM TIME TO TIME. CONTINUE ALONG THE N1, VIA LAINGSBURG, LEEU-GAMKA, BEAUFORT WEST, RIGHT ALONG THE R61 VIA ABERDEEN, GRAAFF - REINET, CRADOCK, THEN ALONG THE N10, LEFT R63 VIA BEDFORD, ADELAIDE, FORT BEAUFORT, ALICE, MIDDLEDRIFT, DIMBAZA TO KING WILLIAMS TOWN. RETURN ALONG THE SAME ROUTE IN THE REVERSE DIRECTION.

TIME TABLE:

DEPART PHILLIPI INTERCHANGE FRIDAYS 17H00;
ARRIVE KING WILLIAMS TOWN SATURDAYS 07H00;
DEPART KING WILLIAMS TOWN SUNDAYS 15H00;
ARRIVE PHILLIPI INTERCHANGE MONDAYS 05H00;
DEPART PHILLIPI INTERCHANGE TUESDAYS 18H00;
ARRIVE KING WILLIAMS TOWN WEDNESDAY 08H00;
DEPART KING WILLIAMS TOWN THURSDAYS 17H00;
ARRIVE PHILLIPI INTERCHANGE FRIDAYS 07H00.

ALSO AS AND WHEN REQUIRED.

TARIFFS: AS AGREED BETWEEN THE PARTIES.

FROM STOCK ROAD INTERCHANGE, PHILLIPI, A - Z BERMAN LEFT R300, VIA N1, PAARL, WORCESTER, LAINGSBURG, R61, GRAAFF-REINET, CRADOCK, TARKASTAD, QUEENSTOWN, COFIMVABA, RIGHT TO TSOMO, NGQAMAKWE, BUTTERWORTH TO IDUTYWA RETURN ALONG THE SAME ROUTE.

TIME TABLE:

DEPART SUNDAY 14H00;
ARRIVE MONDAY IDUTYWA 02H00;
DEPART IDUTYWA TUESDAY 09H00;
ARRIVE PHILLIPI WEDNESDAY 05H00.

OP.2197714. (2) MAJELA TEBHO T ID NO 6407255419088. (3) DISTRICT: WYNBERG. POSTAL ADDRESS: A152 TULANI STREET, KHAYELITSHA, 7784. (4) NEW APPLICATION. (5) 1 X 24 PASSENGERS. (6) THE CONVEYANCE OF ORGANISED PARTIES. (7) AUTHORITY: FROM KHAYELITSHA TO PLACES SITUATED WITHIN THE REPUBLIC OF SOUTH AFRICA AND BACK TO THE PLACE WHERE THE PARTY WAS PICKED UP IN THE FIRST INSTANCE: SUBJECT TO THE EXPRESS CONDITION THAT THE CONVEYANCE OF SUCH A PARTY MAY ONLY BE UNDERTAKEN IF THE SAME PARTY UNDERTAKES THE FORWARD AND RETURN JOURNEY AS A UNIT WITH THE SOLE MUTUAL PURPOSE OF ATTENDING ONE OR MORE OF THE FOLLOWING:
(I) A WEDDING;
(II) A FUNERAL;
(III) A RELIGIOUS GATHERING;
(IV) A SPORTS MEETING WHETHER AS PARTICIPANTS OR SPECTATORS;
(V) A PICNIC OR ANY SIMILAR KIND OR ORGANIZED ENTERTAINMENT OR RECREATION.

OP.2197739. (2) LOTTERING EDWARD E ID NO 7003235090088. (3) DISTRICT: KUILSRIVIER. POSTAL ADDRESS: 150 HANOVER STREET, EXT 13, BELHAR, 7490. (4) NEW APPLICATION(PERMIT HOLDER). (5) 1 X 16 PASSENGERS. (6) THE CONVEYANCE OF TAXI PASSENGERS. (7) AUTHORITY: CO2 DELFT SOUTH - ELSIES RIVER

FROM TAXI RANK IN MANGO STREET, DELFT SOUTH, RIGHT INTO VOORBRUG AVENUE, RIGHT INTO DELFT MAIN ROAD, OVER STELLENBOSCH ARTERIAL ROAD, INTO BELHAR DRIVE, LEFT INTO BLOEMENDAL ROAD, RIGHT INTO BATAVIA STREET, LEFT INTO HEERENGRACHT AVENUE, LEFT INTO ERICA ROAD, LEFT INTO CHESTNUT WAY, INTO AKKERBOOM ROAD, LEFT INTO MODDERDAM ROAD, RIGHT INTO 35TH STREET, LEFT INTO OWEN ROAD, RIGHT INTO HALT ROAD TO TAXI TERMINUS ELSIES RIVER AND RETURN ALONG THE SAME ROUTE SUBJECT TO THE CONDITION THAT PASSENGERS WILL ONLY BE PICKED UP FROM DISKOM IN HALT ROAD AND FURTHER THAT RANKING WILL ONLY TAKE PLACE AT DISKOM WHERE ONLY 10 MINUTES WILL BE ALLOWED TO LOAD PASSENGERS ON THE RETURN TRIP FROM ELSIES RIVER RAILWAY STATION.

OP.2197740. (2) LOTTERING EDWARD E ID NO 7003235090088. (3) DISTRICT: BELLVILLE. POSTAL ADDRESS: 150 HANOVER STREET, EXT 13, BELHAR, 7490. (4) NEW APPLICATION(PERMIT HOLDER). (5) 1 X 16 PASSENGERS. (6) THE CONVEYANCE OF TAXI PASSENGERS. (7) AUTHORITY: PENTECH SPOORWEGSTASIE - DELFT SUID

VANAF PENTECH SPOORWEGSTASIE, IN ARMSTRONGWEG, LINKS IN EDISONWEG, LINKS ERICA RYLAAN, LINKS IN ST VINCENT RYLAAN REGS IN PROSPECTWEG, LINKS IN ARUNDALWEG, LINKS IN BELHAR RYLAAN, OOR STELLENBOSCH ARTERIAL, IN DELFT

HOOFWEG, LINKS IN VOORBRUG, LINKS IN DELFT HOOFWEG TOT BY MANGO RYLAAN TAXI
STAAWPLEK TE DELFT SUID EN TERUG OOR DIESELFDE ROETE.
PENTECH SPOORWEGSTASIE - PAROW

VANAF PENTECH SPOORWEGSTASIE REGS IN BELHAR DRIVE REGS IN PORPION STRAAT
TOT BY SPOORWEGSTASIE UNIBELL REGS IN BELHAR DRIVE LINKS IN CHESTNUT WEG IN
AKKERBOOM OOR MODDERDAM WEG IN DE LA REY WEG TOT BY HYPERAMA SANLAM CENTRE
PAROW, TERUG IN DE LA REY WEG REGS IN MARKSTRAAT, REGS IN CONNAUGHT WEG TOT
PAROW SPOORWEGSTASIE EN TERUG IN CONNAUGHT WEG, LINKS FRANSIE CONRADIE WEG
REGS IN DE LA REY WEG.

OP.2197829. (2) KARRIEM AFZEL A ID NO 6406165266084. POSTAL ADDRESS: 81
DAPPER STREET, KENSINGTON, 7405. (4) TRANSFER OF PERMIT, PERMIT NO.
501383/3 FROM JACOBS MICKAIL M (13 X PASSENGERS, DISTRICT: GOODWOOD).
(7) AUTHORITY AS IN LAST MENTIONED PERMIT(S).

OP.2197963. (2) PAKA ANDILE A ID NO 7305056366087. (3) DISTRICT:
VREDENBURG. POSTAL ADDRESS: 10388 GEORGE CARRIDGE, ONGEGUND, VREDENBURG,
7380. (4) NEW APPLICATION (PERMIT HOLDER). (5) 1 X 16 PASSENGERS. (6) THE
CONVEYANCE OF TAXI PASSENGERS. (7) AUTHORITY:
VREDENBURG NA ENGCOCO

VANAF VREDENBURG TAXI STAAWPLEK TE MARKSTRAAT, REGS IN HOOFSTRAAT
VREDENBURG TOT BY DIE R27 KRUISING NA LANGEBAANWEG, HOPEFIELD,
MOORREESBURG, RIEBEECK-WES, WOLSELEY OP N1 NA TOUWSRIVIER, LAINGSBURG, LEEU
GAMKA NA BEAUFORT WEST, GRAAF REINET, CRADOCK, TARKASTAD, QUEENSTOWN REGS
NA COFIMVABA NA ENGCOCO TAXI STAAWPLEK EN TERUG OOR DIESELFDE ROETE.
VREDENBURG NA MOUNT FLETCHER

VANAF VREDENBURG TAXI STAAWPLEK TE MARKSTRAAT, REGS IN HOOFSTRAAT
VREDENBURG TOT BY DIE R27 KRUISING NA LANGEBAANWEG, HOPEFIELD, MOORREESBURG,
RIEBEECK-WES, WOLSELEY OP N1 NA TOUWSRIVIER, LAINGSBURG, LEEU GAMKA NA
BEAUFORT WEST, ABERDEEN GRAAF REINET, MIDDELBURG, STEYNSBURG, MOLTENO,
DORDRECHT, INDWE, ELLIOTDALE, UGIE, MACLEAR NA MOUNT FLETCHER TAXI
STAAWPLEK EN TERUG OOR DIESELFDE ROETE.
VREDENBURG NA ELANDSBAAI

VANAF VREDENBURG TAXI STAAWPLEK TE MARKSTRAAT, REGS IN HOOFSTRAAT
VREDENBURG TOT BY LAAIPLEK TOT BY PIKETBERG, LINKS OP N7 NA CITRUSDAL, NA
CLANWILLIAM, LINKS NA GRAAF WATER, LAMBERTSBAAI NA ELANDSBAAI EN TERUG.
VREDENBURG NA LANGEBAAN

VANAF VREDENBURG TAXI STAAWPLEK TE MARKSTRAAT, REGS IN HOOFSTRAAT
VREDENBURG, VERBY SPOORNET HOOFKWARTIERE, SALDANHA STAAL, OREX NA LANGEBAAN
MUNISIPALE WOONGEBIED EN TERUG OOR DIESELFDE ROETE.
VREDENBURG NA ONGEGUND

VANAF TAXI STAAWPLEK TE VREDENBURG, LINKS IN SALDANHAWEG, LINKS IN
KOOTJIESKLOOFSTRAAT NA LOUWVILLE, REGS IN BERGSIGSTRAAT, LINKS IN
HOUTKAPPERSTRAAT, LINKS IN VINKSTRAAT, TOT BY SELFBOU SKEMA WOONGEBIED IN
PETRUS MEYERRYLAAN LINKS IN KOOTJIESKLOOFSTRAAT, REGS IN SUIKERBOSLAAN TOT
BY SPOORNET WOONBUURT, REGS IN PETUNIASTRAAT TOT BY NAMAKWA SANDS
WOONBUURT, IN LUPINESTRAAT, TERUG IN PETUNIASTRAAT, REGS IN ERIKAWEG, REGS
IN ANAMONESTRAAT, REGS IN R45, REGS NA ONGEGUND WOONGEBIED EN TERUG.

OP.2197965. (2) DYANTYI WELCOME W ID NO 7404205916080. (3) DISTRICT:
VREDENBURG. POSTAL ADDRESS: SENEGALSTRAAT 7, WITTEKLIP 2 HOPLAND,
VREDENBURG, 7380. (4) NEW APPLICATION. (5) 1 X 16 PASSENGERS. (6) THE
CONVEYANCE OF TAXI PASSENGERS. (7) AUTHORITY:
VREDENBURG NA ENGCOCO

VANAF VREDENBURG TAXI STAAWPLEK TE MARKSTRAAT, REGS IN HOOFSTRAAT
VREDENBURG TOT BY DIE R27 KRUISING NA LANGEBAANWEG, HOPEFIELD,
MOORREESBURG, RIEBEECK-WES, WOLSELEY OP N1 NA TOUWSRIVIER, LAINGSBURG, LEEU
GAMKA NA BEAUFORT WEST, GRAAF REINET, CRADOCK, TARKASTAD, QUEENSTOWN REGS
NA COFIMVABA NA ENGCOCO TAXI STAAWPLEK EN TERUG OOR DIESELFDE ROETE.
VREDENBURG NA MOUNT FLETCHER

VANAF VREDENBURG TAXI STAAWPLEK TE MARKSTRAAT, REGS IN HOOFSTRAAT
VREDENBURG TOT BY DIE R27 KRUISING NA LANGEBAANWEG, HOPEFIELD, MOORREESBURG,
RIEBEECK-WES, WOLSELEY OP N1 NA TOUWSRIVIER, LAINGSBURG, LEEU GAMKA NA
BEAUFORT WEST, ABERDEEN GRAAF REINET, MIDDELBURG, STEYNSBURG, MOLTENO,
DORDRECHT, INDWE, ELLIOTDALE, UGIE, MACLEAR NA MOUNT FLETCHER TAXI
STAAWPLEK EN TERUG OOR DIESELFDE ROETE.
VREDENBURG NA ELANDSBAAI

VANAF VREDENBURG TAXI STAAWPLEK TE MARKSTRAAT, REGS IN HOOFSTRAAT
VREDENBURG TOT BY LAAIPLEK TOT BY PIKETBERG, LINKS OP N7 NA CITRUSDAL, NA

CLANWILLIAM, LINKS NA GRAAF WATER, LAMBERTSBAAI NA ELANDSBAAI EN TERUG.
VREDENBURG NA LANGEBAAN

VANAF VREDENBURG TAXI STAANPLEK TE MARKSTRAAT, REGS IN HOOFSTRAAT
VREDENBURG, VERBY SPOORNET HOOFKWARTIERE, SALDANHA STAAL, OREX NA LANGEBAAN
MUNISIPALE WOONGEBIED EN TERUG OOR DIESELFDE ROETE.
VREDENBURG NA ONGEGUND

VANAF TAXI STAANPLEK TE VREDENBURG, LINKS IN SALDANHAWEG, LINKS IN
KOOTJIESKLOOFSTRAAT NA LOUWVILLE, REGS IN BERGSIGSTRAAT, LINKS IN
HOUTKAPPERSTRAAT, LINKS IN VINKSTRAAT, TOT BY SELFBOU SKEMA WOONGEBIED IN
PETRUS MEYERLYAAN LINKS IN KOOTJIESKLOOFSTRAAT, REGS IN SUIKERBOSLAAN TOT
BY SPOORNET WOONBUURT, REGS IN PETUNIASTRAAT TOT BY NAMAKWA SANDS
WOONBUURT, IN LUPINESTRAAT, TERUG IN PETUNIASTRAAT, REGS IN ERIKAWEG, REGS
IN ANAMONESTRAAT, REGS IN R45, REGS NA ONGEGUND WOONGEBIED EN TERUG.

OP.2198169. (2) NCUBENI ZAMILE CHRISTOPHER ZC ID NO 6312205813085. (3)
DISTRICT: BELLVILLE. POSTAL ADDRESS: P O BOX 10483, WALLACEDENE,
KRAAIFONTEIN, 7569. (4) NEW APPLICATION. (5) 1 X 24 PASSENGERS. (6) THE
CONVEYANCE OF PERSONS ON A PARTICULAR BUS ROUTE. (7) AUTHORITY:
FROM PICK UP POINTS SITUATED WITHIN A RADIUS OF 25 KM FROM PLACE OF
BUSINESS SITUATED AT 12958 LULOHUWANE STREET, WALLACEDENE KRAAIFONTEIN,
TO POINTS WITHIN THE REPUBLIC OF SOUTH AFRICA AND RETURN TO THE PLACE WHERE
PARTIES WERE PICKED UP IN THE FIRST INSTANCE.

OP.2198365. (2) ANDREWS HERMAANS H ID NO 4912105012084. (3) DISTRICT:
OUDTSHOORN. POSTAL ADDRESS: FORTUINSTRAAT 42, DYSELSDORP, 6628. (4)
ADDITIONAL AUTHORITY, PERMIT NO. 519217/6 FROM ANDREWS HERMAANS H (15 X
PASSENGERS, DISTRICT: OUDTSHOORN). (5) 1 X 15 PASSENGERS. (6) THE
CONVEYANCE OF OTHER. (7) AUTHORITY:

Permit No. 519217/6
BESTAANDE MAGTIGING:

HUURMOTORPASSASIER -
695 - OUDTSHOORN - OUDTSHOORN NOORD

VANAF TAXI STAANPLEK TE UNIEPLEIN OUDTSHOORN, IN BONDSTRAAT,
IN ADDERLEYSTRAAT, IN ST. SAVIOURSTRAAT, IN BARON VAN
RHEEDESTRAAT, IN NOORDSTRAAT, IN PARKWEG NOORD, OOR
VOORTREKKERWEG, IN PARKWEG SUID IN RADEMEYERSTRAAT, OOR
LANGENHOVENWEG, IN DASSIEWEG, IN 12DE LAAN, OM SIRKEL IN
ZEBRAWEG, IN ARNOLD DE JAGER RYLAAN OUDTSHOORN NOORD EN
TERUG SOOS VOLG: IN PETUNIALAAN, IN ZEBRAWEG, IN DUIFLAAN,
OM BRIDGETON SIRKEL, IN IMPALAWEG, IN POPLARSTRAAT, IN
JACOBSTRAAT, IN QUARRYSTRAAT, IN JONESSTRAAT, IN
MEULSTRAAT, IN ADDERLEYSTRAAT, IN BONDSTRAAT, IN TAXI
STAANPLEK TE UNIEPLEIN OUDTSHOORN OP VOORWAARDE DAT GEEN
PASSASIER OPGELAAI MAG WORD TE GEORGE.

696 - OUDTSHOORN - OUDTSHOORN NOORD

VANAF TAXI STAANPLEK TE UNIEPLEIN OUDTSHOORN, IN BONDSTRAAT,
IN ADDERLEYSTRAAT, IN VOORTREKKERWEG, IN HEUNISSTRAAT, IN
5DE LAAN, IN ARNOLD DE JAGER RYLAAN, IN PETUNIALAAN, IN
WEYERSLAAN, IN STUURMANSTRAAT, IN ARNOLD DE JAGER RYLAAN, IN
SYABONGASTRAAT, IN NEW LOOK OUDTSHOORN NOORD EN TERUG SOOS
VOLG: IN 8STE LAAN, IN 18DE LAAN, IN ZEBRAWEG, IN DUIFLAAN,
IN IMPALAWEG, IN POPLARSTRAAT, IN JACOBSONSTRAAT, IN
VOORTREKKERWEG, IN ADDERLEYSTRAAT, IN BONDSTRAAT, IN TAXI
STAANPLEK TE UNIEPLEIN OUDTSHOORN OP VOORWAARDE DAT GEEN
PASSASIER OPGELAAI MAG WORD TE GEORGE.

976 - OUDTSHOORN - OUDTSHOORN NOORD

VANAF TAXI STAANPLEK TE UNIEPLEIN BONDSTRAAT OUDTSHOORN, IN
ADDERLEYSTRAAT, IN VOORTREKKERWEG, IN JACOBSONSTRAAT, IN
POPLARSTRAAT, IN IMPALAWEG, IN DUIFLAAN, IN ZEBRAWEG, IN
PETUNIALAAN, IN WEYERSLAAN, IN STUURMANSTRAAT, IN ARNOLD DE
JAGER RYLAAN, IN 20STE LAAN, IN NEWLOOK OUDTSHOORN NOORD EN
TERUG SOOS VOLG: IN DASSIEWEG, IN 17DE LAAN, IN GRYSBOKLAAN,
IN ZEBRAWEG, IN SPRINGBOKWEG, IN VOORTREKKERWEG, IN
HOOFSTRAAT, IN KERKSTRAAT, IN ADDERLEYSTRAAT, IN BONDSTRAAT,
NA TAXI STAANPLEK TE UNIEPLEIN OUDTSHOORN OP VOORWAARDE DAT
GEEN PASSASIER OPGELAAI MAG WORD TE GEORGE.

781 - OUDTSHOORN - OUDTSHOORN NOORD

VANAF TAXI STAANPLEK TE UNIEPLEIN OUDTSHOORN NA PUNTE GELEE
BINNE DIE MUNISIPALE GEBIED VAN OUDTSHOORN EN TERUG OP DIE
VOORWAARDE DAT HIERDIE VERVOER OP HIERDIE ROETE SLEGS TUSSEN
DIE VOLGENDE TYE MAG PLAASVIND: 1. MAANDAE TOT DONDERDAE

TUSSEN (I) 08H30 EN 12H00; (II) 14H00 EN 16H30 EN (III) 17H30 EN 07H30. 2. VRYDAE 08H30 TOT MAANDAE 07H00 OP VOORWAARDE DAT GEEN PASSASIER OPGELAAI MAG WORD TE GEORGE. 978 - OUDTSHOORN - WABOOMSKRAAL - GEORGE

VANAF TAXI STAANPLEK TE UNIEPLEIN BONDSTRAAT OUDTSHOORN, REGS IN ADDERLEYSTRAAT, REGS IN VOORTREKKERWEG, LINKS IN HOOFSTRAAT, LINKS IN LANGENHOVENWEG, IN N12, REGS IN ONBEKENDE GRONDPAD NA KLIPDRIF, DORINGRIVIER, PAARDEBONT, TERUG MET DIESELFDE PAD TOT BY R62, LANGS R62, REGS IN ONBEKENDE GRONDPAD TOT BY WABOOMSKRAAL, TERUG OP DIESELFDE PAD NA R62, LANGS R62, LINKS IN LANGENHOVENWEG, REGS IN HIBERNIASTRAAT, REGS IN CRADOCKSTRAAT TOT BY TAXI STAANPLEK TE GEORGE EN TERUG LANGS DIESELFDE ROETE OP VOORWAARDE DAT GEEN PASSASIER OPGELAAI MAG WORD TE GEORGE.

982 - OUDTSHOORN - MOSSELBAAI

VANAF UNIEPLEIN OUDTSHOORN OOR ROBINSON PAS, IN LOUIS FOURIELAAN, LINKS IN GEORGEWEG, REGS IN KERKSTRAAT, LINKS MARSHSTRAAT, REGS IN ZIETSMANSTRAAT, REGS IN MATFIELDSTRAAT, IN ERNEST ROBINSONSTRAAT NA TAXI STAANPLEK TE MOSSELBAAI EN TERUG OOR DIESELFDE ROETE OP VOORWAARDE DAT GEEN PASSASIER OPGELAAI MAG WORD TE MOSSELBAAI.

995 - OUDTSHOORN - MOUNT HOPE

VANAF TAXI STAANPLEK TE UNIEPLEIN OUDTSHOORN OOR N12, IN R328 OOR VOLMOED, KANDELAARSRIVIER NA MOUNT HOPE EN TERUG OOR DIESELFDE ROETE.

A98 - OUDTSHOORN - CALITZDORP

VANAF TAXI STAANPLEK TE UNIEPLEIN IN BONDSTRAAT OUDTSHOORN, REGS IN ADDERLEYSTRAAT, REGS IN VOORTREKKERWEG, IN R62 OOR DE HOOP, OOR WELBEDACHT, OOR UITVLUGT, OOR WARMBAD NA TAXI STAANPLEK TE GEMEENSKAPSAAL CALITZDORP EN TERUG OOR DIESELFDE ROETE.

D57 - OUDTSHOORN - MATJIESRIVIER

VANAF TAXI STAANPLEK TE UNIEPLEIN OUDTSHOORN, LINKS IN ADDERLEYSTRAAT, LINKS IN KERKSTRAAT, REGS IN BARON VAN RHEEDSTRAAT, LINKS IN R28 OOR BUFFELSDRIFT, SCHOEMANSHOEK EN GROOTKRAAL TOT BY POSKANTOOR MATJIESRIVIER EN TERUG OOR DIESELFDE ROETE.

D60 - OUDTSHOORN - VLAKTEPLAAS

VANAF TAXI STAANPLEK TE UNIEPLEIN OUDTSHOORN, REGS IN ADDERLEYSTRAAT, LINKS IN VOORTREKKERWEG, IN N12 NA DE RUST, IN BLOMNEKSTRAAT, IN SKOOLSTRAAT, IN RANDSTRAAT, IN SCHOEMANSTRAAT NA STAANPLEK IN SCHOEMANSTRAAT TE DE RUST IN RANDSTRAAT, IN SKOOLSTRAAT, IN BLOMNEKSTRAAT, IN N12, LANGS N12 NA STAANPLEK TE KLAARSTROOM, TERUG NA N12, LANGS N12 TOT BY VLAKTEPLAAS EN TERUG OOR DIESELFDE ROETE.

D62 - OUDTSHOORN - VOLMOED

VANAF TAXI STAANPLEK TE UNIEPLEIN OUDTSHOORN, REGS IN ADDERLEYSTRAAT, REGS IN VOORTREKKERWEG, LINKS IN LANGENHOVENWEG, REGS IN RADEMEYERSTRAAT, OOR WELGELUK, LINKS IN R328, REGS IN ONBEKENDE PAD NA LOKASIE TE VOLMOED EN TERUG OOR DIESELFDE ROETE.

D63 - OUDTSHOORN - SPITSKOP

VANAF TAXI STAANPLEK TE UNIEPLEIN OUDTSHOORN, REGS IN ADDERLEYSTRAAT, LINKS IN VOORTREKKERWEG, IN R29, LINKS BY OUDEMURAAGIE AFDRAAI NA SPITSKOP WINKEL SPITSKOP EN TERUG OOR DIESELFDE ROETE.

D58 OUDTSHOORN - DYSELSDORP

VANAF TAXI STAANPLEK TE UNIE PLEIN OUDTSHOORN, REGS IN ADDERLEYSTRAAT, LINKS IN VOORTREKKERWEG, IN N12 NA DYSELSDORP, REGS IN DYSELSEWEG, LANGS DYSELSEWEG TOT BY GEMEENSKAPSAAL TE DYSELSDORP EN TERUG OOR DIESELFDE ROETE.

ROETES IS ONDERWORPE AAN DIE VOLGENDE VOORWAARDES:

- (A) DAT GEEN PASSASIER BY ENIGE ANDER HUURMOTORSTAANPLEK OPGETEL MAG WORD NIE.
- (B) DIE VOERTUIG MOET IN DIE NAAM VAN DIE APPLIKANT GEREGISTREER WEES.
- (C) DIE HOUER VAN HIERDIE LISENSIE WORD BELET OM 'N OOREENKOMS AAN TE GAAN WAARKRAGTENS ENIGE ANDER PARTY GEMAGTIG WORD

OM VIR EIE GEWIN PADVERVOER TE ONDERNEEM KRAGTENS
MAGTIGING VERLEEN DEUR HIERDIE LISENSIE.

- (D) DIE VOLLEDIGE ROETE MOET BEDRYF WORD EN NIE SLEGS 'N
GEDEELTE VAN DIE ROETE NIE.
BYKOMENDE MAGTIGING:

GEORGANISEERDE GROEPE -
VANAF PUNTE GELEË BINNE DIE MUNISIPALE GEBIED VAN OUDTSHOORN NA PUNTE GELEË
BINNE 'N RADIUS VAN 500 KM VANAF DYSELSDROP EN TERUG NA DIE PLEK WAAR DIE
GROEP IN DIE EERSTE INSTANSIE OPGELAAI IS: SOOS TROUES; BEGRAFNISSE;
GODSDIENSTIGE BYEENKOMSTE; SPORT; PIEKNIK OF ENIGE ANDER SOORTGELYKE VORM
VAN GEORGANISEERDE VERMAAK OF ONTSPANNING.

OP.2198366. (2) ANDREWS HERMAANS H ID NO 4912105012084. (3) DISTRICT:
OUDTSHOORN. POSTAL ADDRESS: FORTUINSTRAAT 42, DYSELSDORP, 6628. (4)
ADDITIONAL AUTHORITY, PERMIT NO. 510836/6 FROM ANDREWS HERMAANS H (15 X
PASSENGERS, DISTRICT: OUDTSHOORN). (5) 1 X 15 PASSENGERS. (6) THE
CONVEYANCE OF OTHER. (7) AUTHORITY:

Permit No. 510836/6
BESTAANDE MAGTIGING:

HUURMOTORPASSASIER -
695 - OUDTSHOORN - OUDTSHOORN NOORD

VANAF TAXI STAANPLEK TE UNIEPLEIN OUDTSHOORN, IN BONDSTRAAT,
IN ADDERLEYSTRAAT, IN ST. SAVIOURSTRAAT, IN BARON VAN
RHEEDESTRAAT, IN NOORDSTRAAT, IN PARKWEG NOORD, OOR
VOORTREKKERWEG, IN PARKWEG SUID IN RADEMEYERSTRAAT, OOR
LANGENHOVENWEG, IN DASSIEWEG, IN 12DE LAAN, OM SIRKEL IN
ZEBRAWEG, IN ARNOLD DE JAGER RYLAAN OUDTSHOORN NOORD EN
TERUG SOOS VOLG: IN PETUNIALAAN, IN ZEBRAWEG, IN DUIFLAAN,
OM BRIDGETON SIRKEL, IN IMPALAWEG, IN POPLARSTRAAT, IN
JACOBSTRAAT, IN QUARRYSTRAAT, IN JONESSTRAAT, IN
MEULSTRAAT, IN ADDERLEYSTRAAT, IN BONDSTRAAT, IN TAXI
STAANPLEK TE UNIEPLEIN OUDTSHOORN OP VOORWAARDE DAT GEEN
PASSASIER OPGELAAI MAG WORD TE GEORGE.

696 - OUDTSHOORN - OUDTSHOORN NOORD

VANAF TAXI STAANPLEK TE UNIEPLEIN OUDTSHOORN, IN BONDSTRAAT,
IN ADDERLEYSTRAAT, IN VOORTREKKERWEG, IN HEUNISSTRAAT, IN
5DE LAAN, IN ARNOLD DE JAGER RYLAAN, IN PETUNIALAAN, IN
WEYERSLAAN, IN STUURMANSTRAAT, IN ARNOLD DE JAGER RYLAAN, IN
SYABONGASTRAAT, IN NEW LOOK OUDTSHOORN NOORD EN TERUG SOOS
VOLG: IN 8STE LAAN, IN 18DE LAAN, IN ZEBRAWEG, IN DUIFLAAN,
IN IMPALAWEG, IN POPLARSTRAAT, IN JACOBSONSTRAAT, IN
VOORTREKKERWEG, IN ADDERLEYSTRAAT, IN BONDSTRAAT, IN TAXI
STAANPLEK TE UNIEPLEIN OUDTSHOORN OP VOORWAARDE DAT GEEN
PASSASIER OPGELAAI MAG WORD TE GEORGE.

976 - OUDTSHOORN - OUDTSHOORN NOORD

VANAF TAXI STAANPLEK TE UNIEPLEIN BONDSTRAAT OUDTSHOORN, IN
ADDERLEYSTRAAT, IN VOORTREKKERWEG, IN JACOBSONSTRAAT, IN
POPLARSTRAAT, IN IMPALAWEG, IN DUIFLAAN, IN ZEBRAWEG, IN
PETUNIALAAN, IN WEYERSLAAN, IN STUURMANSTRAAT, IN ARNOLD DE
JAGER RYLAAN, IN 20STE LAAN, IN NEWLOOK OUDTSHOORN NOORD EN
TERUG SOOS VOLG: IN DASSIEWEG, IN 17DE LAAN, IN GRYSBOKLAAN,
IN ZEBRAWEG, IN SPRINGBOKWEG, IN VOORTREKKERWEG, IN
HOOFSTRAAT, IN KERKSTRAAT, IN ADDERLEYSTRAAT, IN BONDSTRAAT,
NA TAXI STAANPLEK TE UNIEPLEIN OUDTSHOORN OP VOORWAARDE DAT
GEEN PASSASIER OPGELAAI MAG WORD TE GEORGE.

781 - OUDTSHOORN - OUDTSHOORN NOORD

VANAF TAXI STAANPLEK TE UNIEPLEIN OUDTSHOORN NA PUNTE GELEË
BINNE DIE MUNISIPALE GEBIED VAN OUDTSHOORN EN TERUG OP DIE
VOORWAARDE DAT HIERDIE VERVOER OP HIERDIE ROETE SLEGS TUSSEN
DIE VOLGENDE TYE MAG PLAASVIND: 1. MAANDAE TOT DONDERDAE
TUSSEN (I) 08H30 EN 12H00; (II) 14H00 EN 16H30 EN (III)
17H30 EN 07H30. 2. VRYDAE 08H30 TOT MAANDAE 07H00 OP
VOORWAARDE DAT GEEN PASSASIER OPGELAAI MAG WORD TE GEORGE.

978 - OUDTSHOORN - WABOOMSKRAAL - GEORGE

VANAF TAXI STAANPLEK TE UNIEPLEIN BONDSTRAAT OUDTSHOORN,
REGS IN ADDERLEYSTRAAT, REGS IN VOORTREKKERWEG, LINKS IN
HOOFSTRAAT, LINKS IN LANGENHOVENWEG, IN N12, REGS IN
ONBEKENDE GRONDPAD NA KLIPDRIF, DORINGRIVIER, PAARDEBONT,
TERUG MET DIESELFDE PAD TOT BY R62, LANGS R62, REGS IN
ONBEKENDE GRONDPAD TOT BY WABOOMSKRAAL, TERUG OP DIESELFDE
PAD NA R62, LANGS R62, LINKS IN LANGENHOVENWEG, REGS IN

HIBERNIASTRAAT, REGS IN CRADOCKSTRAAT TOT BY TAXI STAANPLEK TE GEORGE EN TERUG LANGS DIESELFDE ROETE OP VOORWAARDE DAT GEEN PASSASIERERS OPGELAAI MAG WORD TE GEORGE.

982 - OUDTSHOORN - MOSSELBAAI

VANAF UNIEPLEIN OUDTSHOORN OOR ROBINSON PAS, IN LOUIS FOURIELAAN, LINKS IN GEORGEWEG, REGS IN KERKSTRAAT, LINKS MARSHSTRAAT, REGS IN ZIETSMANSTRAAT, REGS IN MATFIELDSTRAAT, IN ERNEST ROBINSONSTRAAT NA TAXI STAANPLEK TE MOSSELBAAI EN TERUG OOR DIESELFDE ROETE OP VOORWAARDE DAT GEEN PASSASIERERS OPGELAAI MAG WORD TE MOSSELBAAI.

995 - OUDTSHOORN - MOUNT HOPE

VANAF TAXI STAANPLEK TE UNIEPLEIN OUDTSHOORN OOR N12, IN R328 OOR VOLMOED, KANDELAARSRIVIER NA MOUNT HOPE EN TERUG OOR DIESELFDE ROETE.

A98 - OUDTSHOORN - CALITZDORP

VANAF TAXI STAANPLEK TE UNIEPLEIN IN BONDSTRAAT OUDTSHOORN, REGS IN ADDERLEYSTRAAT, REGS IN VOORTREKKERWEG, IN R62 OOR DE HOOP, OOR WELBEDACHT, OOR UITVLUGT, OOR WARMBAD NA TAXI STAANPLEK TE GEMEENSKAPSAAL CALITZDORP EN TERUG OOR DIESELFDE ROETE.

D57 - OUDTSHOORN - MATJIESRIVIER

VANAF TAXI STAANPLEK TE UNIEPLEIN OUDTSHOORN, LINKS IN ADDERLEYSTRAAT, LINKS IN KERKSTRAAT, REGS IN BARON VAN RHEEDESTRAAT, LINKS IN R28 OOR BUFFELSDRIFT, SCHOEMANSHOEK EN GROOTKRAAL TOT BY POSKANTOOR MATJIESRIVIER EN TERUG OOR DIESELFDE ROETE.

D60 - OUDTSHOORN - VLAKTEPLAAS

VANAF TAXI STAANPLEK TE UNIEPLEIN OUDTSHOORN, REGS IN ADDERLEYSTRAAT, LINKS IN VOORTREKKERWEG, IN N12 NA DE RUST, IN BLOMNEKSTRAAT, IN SKOOLSTRAAT, IN RANDSTRAAT, IN SCHOEMANSTRAAT NA STAANPLEK IN SCHOEMANSTRAAT TE DE RUST IN RANDSTRAAT, IN SKOOLSTRAAT, IN BLOMNEKSTRAAT, IN N12, LANGS N12 NA STAANPLEK TE KLAARSTROOM, TERUG NA N12, LANGS N12 TOT BY VLAKTEPLAAS EN TERUG OOR DIESELFDE ROETE.

D62 - OUDTSHOORN - VOLMOED

VANAF TAXI STAANPLEK TE UNIEPLEIN OUDTSHOORN, REGS IN ADDERLEYSTRAAT, REGS IN VOORTREKKERWEG, LINKS IN LANGENHOVENWEG, REGS IN RADEMEYERSTRAAT, OOR WELGELUK, LINKS IN R328, REGS IN ONBEKENDE PAD NA LOKASIE TE VOLMOED EN TERUG OOR DIESELFDE ROETE.

D63 - OUDTSHOORN - SPITSKOP

VANAF TAXI STAANPLEK TE UNIEPLEIN OUDTSHOORN, REGS IN ADDERLEYSTRAAT, LINKS IN VOORTREKKERWEG, IN R29, LINKS BY OUDEMURAAGIE AFDRAAI NA SPITSKOP WINKEL SPITSKOP EN TERUG OOR DIESELFDE ROETE.

D58 OUDTSHOORN - DYSELSDORP

VANAF TAXI STAANPLEK TE UNIEPLEIN OUDTSHOORN, REGS IN ADDERLEYSTRAAT, LINKS IN VOORTREKKERWEG, IN N12 NA DYSELSDORP, REGS IN DYSELSDORP, LANGS DYSELSDORP TOT BY GEMEENSKAPSAAL TE DYSELSDORP EN TERUG OOR DIESELFDE ROETE.

ROETES IS ONDERWORPE AAN DIE VOLGENDE VOORWAARDES:

- (A) DAT GEEN PASSASIERERS BY ENIGE ANDER HUURMOTORSTAANPLEK OPGETEL MAG WORD NIE.
- (B) DIE VOERTUIG MOET IN DIE NAAM VAN DIE APPLIKANT GEREJISTREER WEES.
- (C) DIE HOUER VAN HIERDIE LISENSIE WORD BELET OM 'N OOREENKOMS AAN TE GAAN WAARKRAGTENS ENIGE ANDER PARTY GEMAGTIG WORD OM VIR EIE GEWIN PADVERVOER TE ONDERNEEM KRAGTENS MAGTIGING VERLEEN DEUR HIERDIE LISENSIE.
- (D) DIE VOLLEDIGE ROETE MOET BEDRYF WORD EN NIE SLEGS 'N GEDEELTE VAN DIE ROETE NIE.

BYKOMENDE MAGTIGING:

GEORGANISEERDE GROEPE -

VANAF PUNTE GELEë BINNE DIE MUNISIPALE GEBIED VAN OUDTSHOORN NA PUNTE GELEë BINNE 'N RADIUS VAN 500 KM VANAF DYSELSDORP EN TERUG NA DIE PLEK WAAR DE GROEP IN DIE EERSTE INSTANSIE OPGELAAI IS: VIR TROUES; BEGRAFNISSE; GODSDIENSTIGE BYEENKOMSTE; SPORT; PIEKNIK OF SOORTGELYKE VORM VAN GEORGANISEERDE VERMAAK OF ONTSPANNING.

OP.2198456. (2) KUMALO MPUMELELO DANIEL MD ID NO 5605075840083. (3) DISTRICT: WYNBERG. POSTAL ADDRESS: 11 MENDELSON WAY, MANDALAY, 7785 C/O MISS D MILLER SUITE 156, PRIVATE BAG X 103, NI CITY, 7460. (4) NEW APPLICATION. (5) 1 X 16 PASSENGERS. (6) THE CONVEYANCE OF TAXI PASSENGERS. (7) AUTHORITY: ATHLONE:

PHILIPPI STATION TAXI RANK:

LEFT INTO INGULUBE STREET, LEFT INTO LANSDOWNE ROAD, RIGHT INTO DUINEFONTEIN ROAD, LEFT INTO KLIPFONTEIN ROAD ALONG KLIPFONTEIN ROAD UNTIL LEFT INTO OLD KLIPFONTEIN ROAD TO THE TAXI RANK IN ATHLONE AND RETURN.
MOWBRAY:

PHILLIPPI STATION TAXI RANK:

LEFT INTO INGULUBE STREET, LEFT INTO LANSDOWNE ROAD, RIGHT INTO DUINEFONTEIN ROAD, LEFT INTO KLIPFONTEIN ROAD, ALONG KLIPFONTEIN ROAD UNTIL IT BECOMES DURBAN ROAD INTO ST PETERS ROAD, RIGHT INTO MAIN ROAD, ALONG MAIN ROAD ALONG VICTORIA ROAD ALONG SIR LOWRY ROAD AND DROP OFF OPPOSITE THE GOOD HOPE CENTRE AND RETURN.
CAPE TOWN:

PHILIPPI STATION TAXI RANK

LEFT INTO INGULUBE STREET, LEFT INTO LANSDOWNE ROAD, RIGHT INTO DUINEFONTEIN ROAD, LEFT N2 ALONG N2 SETTLERS WAY EASTERN RAILWAY STATION OFF LOADING ONLY, LEFT INTO OSWALD PIROW ROAD, LEFT INTO HERTZOG BOULEVARD, LEFT INTO HEERENGRACHT, RIGHT INTO HANS STRYDOM STREET, LEFT INTO BUIE KANT STREET, RIGHT INTO STRAND STREET RIGHT INTO CHIAPPINI STREET, LEFT INTO SOMERSET ROAD, ALONG SOMERSET ROAD INTO MAIN ROAD TO REGENT STREET AROUND CIRCLE INTO QUEENS ROAD SEA POINT AND RETURN.
KILLARNEY:

PHILIPPI STATION TAXI RANK:

LEFT INTO INGULUBE STREET, LEFT INTO LANSDOWNE ROAD RIGHT INTO DUINEFONTEIN ROAD, LEFT ONTO R12, RIGHT INTO VANGUARD DRIVE, LEFT AT OFF RAMP TO BOSMANS DAM ROAD, PROCEED ALONG BOSMANS DAM ROAD, RIGHT INTO MONTAGUE DRIVE, RIGHT AT KOEBERG ROAD, LEFT INTO BLAAUWBERG ROAD, RIGHT INTO MARINE DRIVE TO BLUE PETER HOTEL, BLAAUWBERG PROCEED ALONG MARINE DRIVE TO MELKBOSSTRAND, PROCEED OVER THE R27, WEST COAST ROAD, TO N7, RIGHT INTO N7 TO POTSDAM ROAD TO TAXI RANK KILLARNEY AND RETURN.

OP.2198457. (2) NTSUNTSU PAUL P ID NO 5309295703086. (3) DISTRICT: WYNBERG. POSTAL ADDRESS: 11 MENDELSON WAY, MANDALAY, 7785 C/O MISS D MILLER SUITE 156, PRIVATE BAG X 103, NI CITY, 7460. (4) NEW APPLICATION(PERMIT HOLDER). (5) 1 X 16 PASSENGERS. (6) THE CONVEYANCE OF TAXI PASSENGERS. (7) AUTHORITY: ATHLONE:

PHILIPPI STATION TAXI RANK:

LEFT INTO INGULUBE STREET, LEFT INTO LANSDOWNE ROAD, RIGHT INTO DUINEFONTEIN ROAD, LEFT INTO KLIPFONTEIN ROAD ALONG KLIPFONTEIN ROAD UNTIL LEFT INTO OLD KLIPFONTEIN ROAD TO THE TAXI RANK IN ATHLONE AND RETURN.
MOWBRAY:

PHILLIPPI STATION TAXI RANK:

LEFT INTO INGULUBE STREET, LEFT INTO LANSDOWNE ROAD, RIGHT INTO DUINEFONTEIN ROAD, LEFT INTO KLIPFONTEIN ROAD, ALONG KLIPFONTEIN ROAD UNTIL IT BECOMES DURBAN ROAD INTO ST PETERS ROAD, RIGHT INTO MAIN ROAD, ALONG MAIN ROAD ALONG VICTORIA ROAD ALONG SIR LOWRY ROAD AND DROP OFF OPPOSITE THE GOOD HOPE CENTRE AND RETURN.
CAPE TOWN:

PHILIPPI STATION TAXI RANK

LEFT INTO INGULUBE STREET, LEFT INTO LANSDOWNE ROAD, RIGHT INTO DUINEFONTEIN ROAD, LEFT N2 ALONG N2 SETTLERS WAY EASTERN RAILWAY STATION OFF LOADING ONLY, LEFT INTO OSWALD PIROW ROAD, LEFT INTO HERTZOG BOULEVARD, LEFT INTO HEERENGRACHT, RIGHT INTO HANS STRYDOM STREET, LEFT INTO BUIE KANT STREET, RIGHT INTO STRAND STREET RIGHT INTO CHIAPPINI STREET, LEFT INTO SOMERSET ROAD, ALONG SOMERSET ROAD INTO MAIN ROAD TO REGENT STREET AROUND CIRCLE INTO QUEENS ROAD SEA POINT AND RETURN.
KILLARNEY:

PHILIPPI STATION TAXI RANK:

LEFT INTO INGULUBE STREET, LEFT INTO LANSDOWNE ROAD RIGHT INTO DUINEFONTEIN ROAD, LEFT ONTO R12, RIGHT INTO VANGUARD DRIVE, LEFT AT OFF RAMP TO BOSMANS DAM ROAD, PROCEED ALONG BOSMANS DAM ROAD, RIGHT INTO MONTAGUE DRIVE, RIGHT AT KOEBERG ROAD, LEFT INTO BLAAUWBERG ROAD, RIGHT INTO MARINE DRIVE TO BLUE PETER HOTEL, BLAAUWBERG PROCEED ALONG MARINE DRIVE TO MELKBOSSTRAND, PROCEED OVER THE R27, WEST COAST ROAD, TO N7, RIGHT INTO N7 TO POTSDAM ROAD TO TAXI RANK KILLARNEY AND RETURN.

OP.2198458. (2) ZONELENI PAKAMILE AMOS PA ID NO 5510085659087. (3) DISTRICT: WYNBERG. POSTAL ADDRESS: 11 MENDELSON WAY, MANDALAY, 7785 C/O MISS D MILLER SUITE 156, PRIVATE BAG X 103, NI CITY, 7460. (4) NEW APPLICATION(PERMIT HOLDER). (5) 1 X 16 PASSENGERS. (6) THE CONVEYANCE OF TAXI PASSENGERS. (7) AUTHORITY: ATHLONE:

PHILIPPI STATION TAXI RANK:

LEFT INTO INGULUBE STREET, LEFT INTO LANSDOWNE ROAD, RIGHT INTO DUINEFONTEIN ROAD, LEFT INTO KLIPFONTEIN ROAD ALONG KLIPFONTEIN ROAD UNTIL LEFT INTO OLD KLIPFONTEIN ROAD TO THE TAXI RANK IN ATHLONE AND RETURN. MOWBRAY:

PHILLIPPI STATION TAXI RANK:

LEFT INTO INGULUBE STREET, LEFT INTO LANSDOWNE ROAD, RIGHT INTO DUINE FONTEIN ROAD, LEFT INTO KLIPFONTEIN ROAD, ALONG KLIPFONTEIN ROAD UNTIL IT BECOMES DURBAN ROAD INTO ST PETERS ROAD, RIGHT INTO MAIN ROAD, ALONG MAIN ROAD ALONG VICTORIA ROAD ALONG SIR LOWRY ROAD AND DROP OFF OPPOSITE THE GOOD HOPE CENTRE AND RETURN. CAPE TOWN:

PHILIPPI STATION TAXI RANK

LEFT INTO INGULUBE STREET, LEFT INTO LANSDOWNE ROAD, RIGHT INTO DUINEFONTEIN ROAD, LEFT N2 ALONG N2 SETTLERS WAY EASTERN RAILWAY STATION OFF LOADING ONLY, LEFT INTO OSWALD PIROW ROAD, LEFT INTO HERTZOG BOULEVARD, LEFT INTO HEERENGRAFT, RIGHT INTO HANS STRYDOM STREET, LEFT INTO BUIE KANT STREET, RIGHT INTO STRAND STREET RIGHT INTO CHIAPPINI STREET, LEFT INTO SOMERSET ROAD, ALONG SOMERSET ROAD INTO MAIN ROAD TO REGENT STREET AROUND CIRCLE INTO QUEENS ROAD SEA POINT AND RETURN. KILLARNEY:

PHILIPPI STATION TAXI RANK:

LEFT INTO INGULUBE STREET, LEFT INTO LANSDOWNE ROAD RIGHT INTO DUINEFONTEIN ROAD, LEFT ONTO R12, RIGHT INTO VANGUARD DRIVE, LEFT AT OFF RAMP TO BOSMANS DAM ROAD, PROCEED ALONG BOSMANS DAM ROAD, RIGHT INTO MONTAGUE DRIVE, RIGHT AT KOEBERG ROAD, LEFT INTO BLAAUWBERG ROAD, RIGHT INTO MARINE DRIVE TO BLUE PETER HOTEL, BLAAUWBERG PROCEED ALONG MARINE DRIVE TO MELKBOSSTRAND, PROCEED OVER THE R27, WEST COAST ROAD, TO N7, RIGHT INTO N7 TO POTSDAM ROAD TO TAXI RANK KILLARNEY AND RETURN.

OP.2198460. (2) NGEWANA GOODMAN UMFUNDISO GU ID NO 6201225851086. (3) DISTRICT: WYNBERG. POSTAL ADDRESS: 11 MENDELSON WAY, MANDALAY, 7785 C/O MISS D MILLER SUITE 156, PRIVATE BAG X 103, NI CITY, 7460. (4) NEW APPLICATION(PERMIT HOLDER). (5) 1 X 16 PASSENGERS. (6) THE CONVEYANCE OF TAXI PASSENGERS. (7) AUTHORITY: ATHLONE:

PHILIPPI STATION TAXI RANK:

LEFT INTO INGULUBE STREET, LEFT INTO LANSDOWNE ROAD, RIGHT INTO DUINEFONTEIN ROAD, LEFT INTO KLIPFONTEIN ROAD ALONG KLIPFONTEIN ROAD UNTIL LEFT INTO OLD KLIPFONTEIN ROAD TO THE TAXI RANK IN ATHLONE AND RETURN. MOWBRAY:

PHILLIPPI STATION TAXI RANK:

LEFT INTO INGULUBE STREET, LEFT INTO LANSDOWNE ROAD, RIGHT INTO DUINE FONTEIN ROAD, LEFT INTO KLIPFONTEIN ROAD, ALONG KLIPFONTEIN ROAD UNTIL IT BECOMES DURBAN ROAD INTO ST PETERS ROAD, RIGHT INTO MAIN ROAD, ALONG MAIN ROAD ALONG VICTORIA ROAD ALONG SIR LOWRY ROAD AND DROP OFF OPPOSITE THE GOOD HOPE CENTRE AND RETURN. CAPE TOWN:

PHILIPPI STATION TAXI RANK

 LEFT INTO INGULUBE STREET, LEFT INTO LANSDOWNE ROAD, RIGHT INTO DUINEFONTEIN ROAD, LEFT N2 ALONG N2 SETTLERS WAY EASTERN RAILWAY STATION OFF LOADING ONLY, LEFT INTO OSWALD PIROW ROAD, LEFT INTO HERTZOG BOULEVARD, LEFT INTO HEERENGRACHT, RIGHT INTO HANS STRYDOM STREET, LEFT INTO BUIE KANT STREET, RIGHT INTO STRAND STREET RIGHT INTO CHIAPPINI STREET, LEFT INTO SOMERSET ROAD, ALONG SOMERSET ROAD INTO MAIN ROAD TO REGENT STREET AROUND CIRCLE INTO QUEENS ROAD SEA POINT AND RETURN.

KILLARNEY:

PHILIPPI STATION TAXI RANK:

LEFT INTO INGULUBE STREET, LEFT INTO LANSDOWNE ROAD RIGHT INTO DUINEFONTEIN ROAD, LEFT ONTO R12, RIGHT INTO VANGUARD DRIVE, LEFT AT OFF RAMP TO BOSMANS DAM ROAD, PROCEED ALONG BOSMANS DAM ROAD, RIGHT INTO MONTAGUE DRIVE, RIGHT AT KOEBERG ROAD, LEFT INTO BLAAUWBERG ROAD, RIGHT INTO MARINE DRIVE TO BLUE PETER HOTEL, BLAAUWBERG PROCEED ALONG MARINE DRIVE TO MELKBOSSTRAND, PROCEED OVER THE R27, WEST COAST ROAD, TO N7, RIGHT INTO N7 TO POTSDAM ROAD TO TAXI RANK KILLARNEY AND RETURN.

OP.2198461. (2) NDONGENI BAMBISANI B ID NO 7301015725083. (3) DISTRICT: WYNBERG. POSTAL ADDRESS: 11 MENDELSON WAY, MANDALAY, 7785 C/O MISS D MILLER SUITE 156, PRIVATE BAG X 103, NI CITY, 7460. (4) NEW APPLICATION(PERMIT HOLDER). (5) 1 X 16 PASSENGERS. (6) THE CONVEYANCE OF TAXI PASSENGERS. (7) AUTHORITY:

ATHLONE:

PHILIPPI STATION TAXI RANK:

LEFT INTO INGULUBE STREET, LEFT INTO LANSDOWNE ROAD, RIGHT INTO DUINEFONTEIN ROAD, LEFT INTO KLIPFONTEIN ROAD ALONG KLIPFONTEIN ROAD UNTIL LEFT INTO OLD KLIPFONTEIN ROAD TO THE TAXI RANK IN ATHLONE AND RETURN.

MOWBRAY:

PHILLIPPI STATION TAXI RANK:

LEFT INTO INGULUBE STREET, LEFT INTO LANSDOWNE ROAD, RIGHT INTO DUINEFONTEIN ROAD, LEFT INTO KLIPFONTEIN ROAD, ALONG KLIPFONTEIN ROAD UNTIL IT BECOMES DURBAN ROAD INTO ST PETERS ROAD, RIGHT INTO MAIN ROAD, ALONG MAIN ROAD ALONG VICTORIA ROAD ALONG SIR LOWRY ROAD AND DROP OFF OPPOSITE THE GOOD HOPE CENTRE AND RETURN.

CAPE TOWN:

PHILIPPI STATION TAXI RANK

LEFT INTO INGULUBE STREET, LEFT INTO LANSDOWNE ROAD, RIGHT INTO DUINEFONTEIN ROAD, LEFT N2 ALONG N2 SETTLERS WAY EASTERN RAILWAY STATION OFF LOADING ONLY, LEFT INTO OSWALD PIROW ROAD, LEFT INTO HERTZOG BOULEVARD, LEFT INTO HEERENGRACHT, RIGHT INTO HANS STRYDOM STREET, LEFT INTO BUIE KANT STREET, RIGHT INTO STRAND STREET RIGHT INTO CHIAPPINI STREET, LEFT INTO SOMERSET ROAD, ALONG SOMERSET ROAD INTO MAIN ROAD TO REGENT STREET AROUND CIRCLE INTO QUEENS ROAD SEA POINT AND RETURN.

KILLARNEY:

PHILIPPI STATION TAXI RANK:

LEFT INTO INGULUBE STREET, LEFT INTO LANSDOWNE ROAD RIGHT INTO DUINEFONTEIN ROAD, LEFT ONTO R12, RIGHT INTO VANGUARD DRIVE, LEFT AT OFF RAMP TO BOSMANS DAM ROAD, PROCEED ALONG BOSMANS DAM ROAD, RIGHT INTO MONTAGUE DRIVE, RIGHT AT KOEBERG ROAD, LEFT INTO BLAAUWBERG ROAD, RIGHT INTO MARINE DRIVE TO BLUE PETER HOTEL, BLAAUWBERG PROCEED ALONG MARINE DRIVE TO MELKBOSSTRAND, PROCEED OVER THE R27, WEST COAST ROAD, TO N7, RIGHT INTO N7 TO POTSDAM ROAD TO TAXI RANK KILLARNEY AND RETURN.

OP.2198464. (2) TOMELA MARTIN DICKSON MD ID NO 5105055747085. (3) DISTRICT: WYNBERG. POSTAL ADDRESS: 11 MENDELSON WAY, MANDALAY, 7785 C/O MISS D MILLER SUITE 156, PRIVATE BAG X 103, NI CITY, 7460. (4) NEW APPLICATION(PERMIT HOLDER). (5) 1 X 16 PASSENGERS. (6) THE CONVEYANCE OF TAXI PASSENGERS. (7) AUTHORITY:

ATHLONE:

PHILIPPI STATION TAXI RANK:

LEFT INTO INGULUBE STREET, LEFT INTO LANSDOWNE ROAD, RIGHT INTO DUINEFONTEIN ROAD, LEFT INTO KLIPFONTEIN ROAD ALONG KLIPFONTEIN ROAD UNTIL LEFT INTO OLD KLIPFONTEIN ROAD TO THE TAXI RANK IN ATHLONE AND RETURN.

MOWBRAY:

PHILLIPPI STATION TAXI RANK:

LEFT INTO INGULUBE STREET, LEFT INTO LANSDOWNE ROAD, RIGHT INTO DUINE FONTEIN ROAD, LEFT INTO KLIPFONTEIN ROAD, ALONG KLIPFONTEIN ROAD UNTIL IT BECOMES DURBAN ROAD INTO ST PETERS ROAD, RIGHT INTO MAIN ROAD, ALONG MAIN ROAD ALONG VICTORIA ROAD ALONG SIR LOWRY ROAD AND DROP OFF OPPOSITE THE GOOD HOPE CENTRE AND RETURN.

CAPE TOWN:

PHILIPPI STATION TAXI RANK

LEFT INTO INGULUBE STREET, LEFT INTO LANSDOWNE ROAD, RIGHT INTO DUINEFONTEIN ROAD, LEFT N2 ALONG N2 SETTLERS WAY EASTERN RAILWAY STATION OFF LOADING ONLY, LEFT INTO OSWALD PIROW ROAD, LEFT INTO HERTZOG BOULEVARD, LEFT INTO HEERENGRACHT, RIGHT INTO HANS STRYDOM STREET, LEFT INTO BUIE KANT STREET, RIGHT INTO STRAND STREET RIGHT INTO CHIAPPINI STREET, LEFT INTO SOMERSET ROAD, ALONG SOMERSET ROAD INTO MAIN ROAD TO REGENT STREET AROUND CIRCLE INTO QUEENS ROAD SEA POINT AND RETURN.

KILLARNEY:

PHILLIPPI STATION TAXI RANK:

LEFT INTO INGULUBE STREET, LEFT INTO LANSDOWNE ROAD RIGHT INTO DUINEFONTEIN ROAD, LEFT ONTO R12, RIGHT INTO VANGUARD DRIVE, LEFT AT OFF RAMP TO BOSMANS DAM ROAD, PROCEED ALONG BOSMANS DAM ROAD, RIGHT INTO MONTAGUE DRIVE, RIGHT AT KOEBERG ROAD, LEFT INTO BLAAUWBERG ROAD, RIGHT INTO MARINE DRIVE TO BLUE PETER HOTEL, BLAAUWBERG PROCEED ALONG MARINE DRIVE TO MELKBOSSTRAND, PROCEED OVER THE R27, WEST COAST ROAD, TO N7, RIGHT INTO N7 TO POTSDAM ROAD TO TAXI RANK KILLARNEY AND RETURN.

OP.2198466. (2) WIWI SIKELELA VICTOR SV ID NO 6402035491085. (3) DISTRICT: WYNBERG. POSTAL ADDRESS: 11 MENDELSON WAY, MANDALAY, 7785 C/O MISS D MILLER SUITE 156, PRIVATE BAG X 103, NI CITY, 7460. (4) NEW APPLICATION(PERMIT HOLDER). (5) 1 X 16 PASSENGERS. (6) THE CONVEYANCE OF TAXI PASSENGERS. (7) AUTHORITY: ATHLONE:

PHILIPPI STATION TAXI RANK:

LEFT INTO INGULUBE STREET, LEFT INTO LANSDOWNE ROAD, RIGHT INTO DUINEFONTEIN ROAD, LEFT INTO KLIPFONTEIN ROAD ALONG KLIPFONTEIN ROAD UNTIL LEFT INTO OLD KLIPFONTEIN ROAD TO THE TAXI RANK IN ATHLONE AND RETURN.

MOWBRAY:

PHILLIPPI STATION TAXI RANK:

LEFT INTO INGULUBE STREET, LEFT INTO LANSDOWNE ROAD, RIGHT INTO DUINE FONTEIN ROAD, LEFT INTO KLIPFONTEIN ROAD, ALONG KLIPFONTEIN ROAD UNTIL IT BECOMES DURBAN ROAD INTO ST PETERS ROAD, RIGHT INTO MAIN ROAD, ALONG MAIN ROAD ALONG VICTORIA ROAD ALONG SIR LOWRY ROAD AND DROP OFF OPPOSITE THE GOOD HOPE CENTRE AND RETURN.

CAPE TOWN:

PHILIPPI STATION TAXI RANK

LEFT INTO INGULUBE STREET, LEFT INTO LANSDOWNE ROAD, RIGHT INTO DUINEFONTEIN ROAD, LEFT N2 ALONG N2 SETTLERS WAY EASTERN RAILWAY STATION OFF LOADING ONLY, LEFT INTO OSWALD PIROW ROAD, LEFT INTO HERTZOG BOULEVARD, LEFT INTO HEERENGRACHT, RIGHT INTO HANS STRYDOM STREET, LEFT INTO BUIE KANT STREET, RIGHT INTO STRAND STREET RIGHT INTO CHIAPPINI STREET, LEFT INTO SOMERSET ROAD, ALONG SOMERSET ROAD INTO MAIN ROAD TO REGENT STREET AROUND CIRCLE INTO QUEENS ROAD SEA POINT AND RETURN.

KILLARNEY:

PHILIPPI STATION TAXI RANK:

LEFT INTO INGULUBE STREET, LEFT INTO LANSDOWNE ROAD RIGHT INTO DUINEFONTEIN ROAD, LEFT ONTO R12, RIGHT INTO VANGUARD DRIVE, LEFT AT OFF RAMP TO BOSMANS DAM ROAD, PROCEED ALONG BOSMANS DAM ROAD, RIGHT INTO MONTAGUE DRIVE, RIGHT AT KOEBERG ROAD, LEFT INTO BLAAUWBERG ROAD, RIGHT INTO MARINE DRIVE TO BLUE PETER HOTEL, BLAAUWBERG PROCEED ALONG MARINE DRIVE TO MELKBOSSTRAND, PROCEED OVER THE R27, WEST COAST ROAD, TO N7, RIGHT INTO N7 TO POTSDAM ROAD TO TAXI RANK KILLARNEY AND RETURN.

OP.2198467. (2) MAKHANDA THANDO T ID NO 6612075653085. (3) DISTRICT: WYNBERG. POSTAL ADDRESS: 11 MENDELSON WAY, MANDALAY, 7785 C/O MISS D MILLER SUITE 156, PRIVATE BAG X 103, NI CITY, 7460. (4) NEW APPLICATION(PERMIT HOLDER). (5) 1 X 16 PASSENGERS. (6) THE CONVEYANCE OF

TAXI PASSENGERS. (7) AUTHORITY:
ATHLONE:

PHILIPPI STATION TAXI RANK:

LEFT INTO INGULUBE STREET, LEFT INTO LANSDOWNE ROAD, RIGHT INTO DUINEFONTEIN ROAD, LEFT INTO KLIPFONTEIN ROAD ALONG KLIPFONTEIN ROAD UNTIL LEFT INTO OLD KLIPFONTEIN ROAD TO THE TAXI RANK IN ATHLONE AND RETURN.
MOWBRAY:

PHILLIPPI STATION TAXI RANK:

LEFT INTO INGULUBE STREET, LEFT INTO LANSDOWNE ROAD, RIGHT INTO DUINEFONTEIN ROAD, LEFT INTO KLIPFONTEIN ROAD, ALONG KLIPFONTEIN ROAD UNTIL IT BECOMES DURBAN ROAD INTO ST PETERS ROAD, RIGHT INTO MAIN ROAD, ALONG MAIN ROAD ALONG VICTORIA ROAD ALONG SIR LOWRY ROAD AND DROP OFF OPPOSITE THE GOOD HOPE CENTRE AND RETURN.
CAPE TOWN:

PHILIPPI STATION TAXI RANK

LEFT INTO INGULUBE STREET, LEFT INTO LANSDOWNE ROAD, RIGHT INTO DUINEFONTEIN ROAD, LEFT N2 ALONG N2 SETTLERS WAY EASTERN RAILWAY STATION OFF LOADING ONLY, LEFT INTO OSWALD PIROW ROAD, LEFT INTO HERTZOG BOULEVARD, LEFT INTO HEERENGRACHT, RIGHT INTO HANS STRYDOM STREET, LEFT INTO BUIE KANT STREET, RIGHT INTO STRAND STREET RIGHT INTO CHIAPPINI STREET, LEFT INTO SOMERSET ROAD, ALONG SOMERSET ROAD INTO MAIN ROAD TO REGENT STREET AROUND CIRCLE INTO QUEENS ROAD SEA POINT AND RETURN.
KILLARNEY:

PHILIPPI STATION TAXI RANK:

LEFT INTO INGULUBE STREET, LEFT INTO LANSDOWNE ROAD RIGHT INTO DUINEFONTEIN ROAD, LEFT ONTO R12, RIGHT INTO VANGUARD DRIVE, LEFT AT OFF RAMP TO BOSMANS DAM ROAD, PROCEED ALONG BOSMANS DAM ROAD, RIGHT INTO MONTAGUE DRIVE, RIGHT AT KOEBERG ROAD, LEFT INTO BLAAUWBERG ROAD, RIGHT INTO MARINE DRIVE TO BLUE PETER HOTEL, BLAAUWBERG PROCEED ALONG MARINE DRIVE TO MELKBOSSTRAND, PROCEED OVER THE R27, WEST COAST ROAD, TO N7, RIGHT INTO N7 TO POTSDAM ROAD TO TAXI RANK KILLARNEY AND RETURN.

OP.2198475. (2) FUNISELO DINIZULU D ID NO 5012025653080. (3) DISTRICT: WYNBERG. POSTAL ADDRESS: 11 MENDELSON WAY, MANDALAY, 7785 C/O MISS D MILLER SUITE 156, PRIVATE BAG X 103, NI CITY, 7460. (4) NEW APPLICATION(PERMIT HOLDER). (5) 1 X 16 PASSENGERS. (6) THE CONVEYANCE OF TAXI PASSENGERS. (7) AUTHORITY:
ATHLONE:

PHILIPPI STATION TAXI RANK:

LEFT INTO INGULUBE STREET, LEFT INTO LANSDOWNE ROAD, RIGHT INTO DUINEFONTEIN ROAD, LEFT INTO KLIPFONTEIN ROAD ALONG KLIPFONTEIN ROAD UNTIL LEFT INTO OLD KLIPFONTEIN ROAD TO THE TAXI RANK IN ATHLONE AND RETURN.
MOWBRAY:

PHILLIPPI STATION TAXI RANK:

LEFT INTO INGULUBE STREET, LEFT INTO LANSDOWNE ROAD, RIGHT INTO DUINEFONTEIN ROAD, LEFT INTO KLIPFONTEIN ROAD, ALONG KLIPFONTEIN ROAD UNTIL IT BECOMES DURBAN ROAD INTO ST PETERS ROAD, RIGHT INTO MAIN ROAD, ALONG MAIN ROAD ALONG VICTORIA ROAD ALONG SIR LOWRY ROAD AND DROP OFF OPPOSITE THE GOOD HOPE CENTRE AND RETURN.
CAPE TOWN:

PHILIPPI STATION TAXI RANK

LEFT INTO INGULUBE STREET, LEFT INTO LANSDOWNE ROAD, RIGHT INTO DUINEFONTEIN ROAD, LEFT N2 ALONG N2 SETTLERS WAY EASTERN RAILWAY STATION OFF LOADING ONLY, LEFT INTO OSWALD PIROW ROAD, LEFT INTO HERTZOG BOULEVARD, LEFT INTO HEERENGRACHT, RIGHT INTO HANS STRYDOM STREET, LEFT INTO BUIE KANT STREET, RIGHT INTO STRAND STREET RIGHT INTO CHIAPPINI STREET, LEFT INTO SOMERSET ROAD, ALONG SOMERSET ROAD INTO MAIN ROAD TO REGENT STREET AROUND CIRCLE INTO QUEENS ROAD SEA POINT AND RETURN.
KILLARNEY:

PHILIPPI STATION TAXI RANK:

LEFT INTO INGULUBE STREET, LEFT INTO LANSDOWNE ROAD RIGHT INTO DUINEFONTEIN ROAD, LEFT ONTO R12, RIGHT INTO VANGUARD DRIVE, LEFT AT OFF

RAMP TO BOSMANS DAM ROAD, PROCEED ALONG BOSMANS DAM ROAD, RIGHT INTO MONTAGUE DRIVE, RIGHT AT KOEBERG ROAD, LEFT INTO BLAAUWBERG ROAD, RIGHT INTO MARINE DRIVE TO BLUE PETER HOTEL, BLAAUWBERG PROCEED ALONG MARINE DRIVE TO MELKBOSSTRAND, PROCEED OVER THE R27, WEST COAST ROAD, TO N7, RIGHT INTO N7 TO POTSDAM ROAD TO TAXI RANK KILLARNEY AND RETURN.

OP.2198622. (2) PETERSEN CLEMENT ESAU CE ID NO 7601115167080. (3) DISTRICT: GEORGE. POSTAL ADDRESS: HIBUSCUSSTRAAT 11, PACALTS DORP, GEORGE, 6534. (4) ADDITIONAL AUTHORITY, PERMIT NO. 1507282/4 FROM PETERSEN CLEMENT ESAU CE (14 X PASSENGERS, DISTRICT: GEORGE). (5) 1 X 14 PASSENGERS. (6) THE CONVEYANCE OF TAXI PASSENGERS. (7) AUTHORITY: Permit No. 1507282/4

BESTAANDE MAGTIGING:

TAXI PASSASIER EN HUL PERSOONLIKE BESITTINGS -
D99 NEW DAWN PARK - GEORGE

VANAF PUNTE GELEË BINNE DIE WOONGEBIED VAN NEW DAWN PARK, LANGS BEACHWEG, REGS IN YORKSTRAAT, REGS IN MARKSTRAAT, LINKS IN CRADOCKSTRAAT NA TAXI STAANPLEK TE CRADOCKSTRAAT GEORGE EN TERUG. BOGENOEMDE ROETE ONDERWORPE AAN DIE VOLGENDE VOORWAARDES:

- (A) GEEN PASSASIER ENIG ANDER HUURMOTORSTAANPLEK OPGETEL MAG WORD NIE.
- (B) DIE VOERTUIG MOET IN DIE NAAM VAN DIE APPLIKANT GEREGISTREER WEES.
- (C) DIE HOUER VAN HIERDIE LISENSIE WORD BELET OM 'N OOREENKOMS AAN TE GAAN WAARKRAGTENS ENIG ANDER PARTY GEMAGTIG WORD OM VIR EIE GEWIN PADVERVOER TE ONDERNEEM Kragtens MAGTIGING VERLEEN DEUR HIERDIE LISENSIE.
- (D) DIE VOLLEDIGE ROETE MOET BEDRYF WORD EN NIE SLEGS 'N GEDEELTE VAN DIE ROETE NIE.
- (E) DIE LISENSIE IS NIE OORDRAAGBAAR NIE.
- (F) BOGEMELDE MAGTIGING IS HERSIENBAAR TEN ENIG TYD.

BYKOMENDE MAGTIGING:

GEORGANISEERDE GROEPE -

VANAF PACALTS DORP BINNE 'N GEBIED MET 'N RADIUS VAN 15 KM NA PUNTE BINNE DIE WESKAAP EN TERUG.

HUURMOTORPASSASIER -

VANAF GEORGE NA PLETTENBERGBAAI EN TERUG.

VANAF GEORGE NA MOSSELBAAI EN TERUG.

VANAF GEORGE NA LADISMITH EN TERUG.

VANAF GEORGE NA OUDTSHOORN EN TERUG.

OP.2198718. (2) HOKO MBUYISELO M ID NO 5408155557085. (3) DISTRICT: CALEDON. POSTAL ADDRESS: P O BOX 424, VILLIERSDORP, 6848. (4) ADDITIONAL AUTHORITY, PERMIT NO. 1545737/0 FROM HOKO MBUYISELO M (15 X PASSENGERS, DISTRICT: CALEDON). (5) 1 X 15 PASSENGERS. (6) THE CONVEYANCE OF TAXI PASSENGERS. (7) AUTHORITY:

Permit No. 1545737/0

BESTAANDE MAGTIGING:

G29 - GONIWE PARK VILLIERS - WORCESTER

VANAF TAXI STAANPLEK TE TELEFOONHOKKIES TE GONIWE PARK VILLIERSDORP, REGS IN MAMESILLASTRAAT, LINKS IN BUITEKANTSTRAAT, LANGS VILLIERSDORP PAD (R43), LANGS HOOF PAD 298 (OU RAWSONVILLE PAD), LANGS DURBANSTRAAT, REGS IN LESUEURSTRAAT TOT BY TAXI STAANPLEK TE LESUEURSTRAAT WORCESTER EN TERUG OOR DIESELFDE ROETE ONDERWORPE AAN DIE VOLGENDE VOORWAARDES:- (A) DAT GEEN PASSASIER ENIG ANDER HUURMOTORSTAANPLEK OPGETEL MAG WORD NIE. (B) DIE VOERTUIG MOET IN DIE NAAM VAN DIE APPLIKANT GEREGISTREER WEES. (C) DIE HOUER VAN HIERDIE LISENSIE WORD BELET OM 'N OOREENKOMS AAN TE GAAN WAARKRAGTENS ENIG ANDER PARTY GEMAGTIG WORD OM VIR EIE GEWIN PADVERVOER TE ONDERNEEM Kragtens MAGTIGING VERLEEN DEUR HIERDIE LISENSIE. (D) DIE VOLLEDIGE ROETE MOET BEDRYF WORD EN NIE SLEGS 'N GEDEELTE VAN DIE ROETE NIE (E) DIE LISENSIE IS NIE OORDRAAGBAAR NIE. (F) DIE MAGTIGING IS HERSIENBAAR TEN ENIG TYD.

ADDITIONAL AUTHORITY:

GONIWE PARK - VILLIERSDORP - BELLVILLE

FROM TAXI RANK IN BEGONIA STREET, GONIWE PARK, VILLIERSDORP ALONG BUITEKANT STREET, RIGHT INTO R321 ALONG TO GRABOUW, RIGHT INTO MAIN ROAD GRABOUW ALONG MAIN ROAD WHICH BECOMES OU KAAPSE ROAD, RIGHT INTO N2, ALONG N2, RIGHT INTO VICTORIA ROAD, SOMERSET WEST, INTO ANDRIES PRETORIUS STREET, INTO CHURCH STREET TO TAXI RANK AT O K BAZAARS SOMERSET WEST. DROP OFF ONLY INTO ANDRIES PRETORIUS STREET, INTO VICTORIA STREET RIGHT INTO N2, ALONG N2

RIGHT INTO R102, ALONG R102 WHICH BECOMES STRAND ROAD, WHICH BECOMES RIEBEECK ROAD KUILSRIVER, WHICH BECOMES STRAND ROAD, BELLVILLE, INTO VOORTREKKER ROAD, LEFT INTO BELLRAIL TO TAXI RANK IN BELLVILLE DROP AND PICK UP AND RETURN.

OP.2198778. (2) WENTZEL MICHELLE PRELENE MP ID NO 6909290176086. (3) DISTRICT: ROBERTSON. POSTAL ADDRESS: HOPLEYLAAN 6, ROBERTSON, 6705. (4) NEW APPLICATION. (5) 1 X 15 PASSENGERS. (6) THE CONVEYANCE OF OTHER. (7) AUTHORITY:

A. HUURMOTORPASSASIER EN HUL PERSOONLIKE BESITTINGS -
686 ROBERTSON - ROBERTSON

BINNE DIE MUNISIPALE GEBIED VAN ROBERTSON.
687 ROBERTSON - R60 ROBERTSON

VANAF TAXI STAANPLEK TE HOOFSTRAAT ROBERTSON, LINKS IN PAUL KRUGERSTRAAT, REGS IN VOORTREKKERWEG, EN R60 OF REGS IN REITZSTRAAT, REGS IN VOORTREKKERSTRAAT, IN R60 NA PLASE OP R60 NAAMLIK VINRIVIER, GOREE, LA COLLINE, EILANDIA, MADEBA EN WILEMNELSRIVIER ROBERTSON EN TERUG.
688 ROBERTSON - PAD 1342 ROBERTSON

VANAF TAXI STAANPLEK TE HOOFSTRAAT ROBERTSON, LINKS IN PAUL KRUGERSTRAAT, LINKS IN VOORTREKKERSTRAAT OF REGS IN REITZSTRAAT, LINKS IN VOORTREKKERSTRAAT, REGS IN 1342 PAD NA PAD NA PLASE OP DE LE CHASSEURPAD NAAMLIK RETREAT, WANSBEK, AGTERKLIPHOOGTE, DE ALCEMAY, WONDERFONTEIN EN PROEFPLAAS TE ROBERTSON EN TERUG.
689 ROBERTSON - HOOPPAD 290 ROBERTSON

VANAF TAXI STAANPLEK TE HOOFSTRAAT ROBERTSON, LINKS IN PAUL KRUGERSTRAAT, LINKS IN VOORTREKKERSTRAAT OF REGS IN REITZSTRAAT, LINKS IN VOORTREKKERSTRAAT, REGS IN HOOPPAD 290 NA PLASE OP DIE MCGREGORPAD NAAMLIK ZEVENBERGEN, UITNOOD, BUTHOF, SILVER OAKS, KONINGSRIVIER, MORSEAU EN ELMOND GROVE ROBERTSON EN TERUG.
690 ROBERTSON - HOOPPAD 287 ROBERTSON

VANAF TAXI STAANPLEK TE HOOFSTRAAT ROBERTSON, REGS IN REITZSTRAAT, LINKS IN VOORTREKKERSTRAAT, REGS NA HOOPPAD 287 OF REGS IN REITZSTRAAT, LINKS IN ADDERLEYSTRAAT, LINKS IN VOORTREKKERSTRAAT, REGS IN HOOPPAD 287 NA PLASE OP DIE BONNIEVALEPAD NAAMLIK KLIPDRIFT, DE VLAKTE, REVERTIN, OUNOOI, SONSKYN, BON COURAGE, MON DON, SEKOENDA, BRYTENBACH, WAKKERSTROOM, SARATOGA STUD, VAN LOVEREN, ROSEDALE, VILJOENSDRIFT, MORESON, KLAASVOOGDS OOS, KLAASVOOGDS WES EN SPES BONA ROBERTSON EN TERUG.
691 ROBERTSON - PAD 1372 ROBERTSON

VANAF TAXI STAANPLEK TE LE ROUXSTRAAT ROBERTSON, LINKS IN PIET RETIEFSTRAAT, REGS IN POLLACKSTRAAT, LINKS IN PAUL KRUGERSTRAAT, REGS IN WATERKANTSTRAAT, LINKS IN OUDTSHOORNSTRAAT, REGS IN JOHAN DE JONG RYLAAN, LINKS IN AFDELINGSPAD 1372 NA PLASE OP DIE DE HOOP PAD OF LINKS IN PAUL KRUGERSTRAAT, REGS IN VAN ZYLSTRAAT, LINKS IN JOHAN DE JONG RYLAAN, REGS IN AFDELINGSPAD 1372 NA PLASE OP DIE DE HOOP PAD NAAMLIK ROODEHOOGTE, UITSIG, ESEBEAN, LE FONTEIN EN BERGPLAAS TE ROBERSON EN TERUG.
692 ROBERTSON - DIE LAAITJIE ROBERTSON

VANAF TAXI STAANPLEK TE LE ROUX EN BARRYSTRAAT ROBERTSON, LINKS IN VAN ZYLSTRAAT, REGS IN WESLEYSTRAAT, LINKS IN PADDYSTRAAT NA KEURKLOOF, DASSIESHOEK EN DIE LAAITJIE ROBERTSON EN TERUG.
ROETES IS ONDERWORPE AAN DIE VOLGENDE VOORWAARDES

(A) DAT GEEN PASSASIER BY ENIGE ANDER HUURMOTORSTAANPLEK OPGETEL MAG WORD NIE.

(B) DIE VOERTUIG MOET IN DIE NAAM VAN DIE APPLIKANT GEREgistreER WEES.

(C) DIE HOUER VAN HIERDIE LISENSIE WORD BELET OM 'N OOREENKOMS AAN TE GAAN WAARKRAGTENS ENIGE ANDER PARTY GEMAGTIG WORD OM VIR EIE GEWIN PADVERVOER TE ONDERNEEM KRAGTENS MAGTIGING VERLEEN DEUR HIERDIE LISENSIE.

(D) DIE VOLLEDIGE ROETE MOET BEDRYF WORD EN NIE SLEGS 'N GEDEELTE VAN DIE ROETE NIE.

B. PERSONE WAT HULLESELF IN 'N GROEP GEORGANISEER HET, EN HUL PERSOONLIKE BAGASIE -

VANAF POSKANTOOR, ROBERTSON NA PLEKKE GELEë BINNE DIE GRENSE VAN DIE RSA EN TERUG NA DIE HOOFPOSKANTOOR, ROBERTSON EN TERUG NA DIE PLEK WAAR DIE GROEP IN DIE EERSTE INSTANSIE OPGELAAT IS: ONDERWORPE AAN DIE UITDRUKLIKE VOORWAARDE DAT DIE VERVOER VAN SO 'N GROEP SLEGS ONDERNEEM MAG WORD INDIEN DIESELFDE GROEP AS 'N EENHEID DIE HEEN EN TERUGREIS ONDERNEEM MET DIE UITSLUITLIKE GEMEENSKAPLIKE DOEL OM EEN OF MEER VAN DIE VOLGENDE BY TE WOON: (I) 'N TROUE, (II) 'N BEGRAFNIS, (III) 'N GODSDIENSTIGE BYEENKOMS, (IV) 'N SPORTBYEENKOMS, HETSY AS DEELNEMERS OF AS TOESKOUERS, (V) 'N PIEKNIK OF ENIGE ANDER SOORTGELYKE VORM VAN GEORGANISEERDE VERMAAK OF ONTSPANNING.

C. VERVOER VAN SKOOLKINDERS VANAF ROOIBERGWYNKELDER, GOREE NA SKOLE IN ROBERTSON EN TERUG.

D. VERVOER VAN WERKNEMERS VAN CAPE LIME BPK VANAF ROBERTSON KOOP WYNKELDER NA WOONBUURTE BINNE ROBERTSON.

OP.2199188. (2) SALIE EGSAAN E ID NO 6210275209087. POSTAL ADDRESS: 67 SECOND AVENUE, RETREAT, 7945. (4) TRANSFER OF PERMIT, PERMIT NO. 500329/1 FROM MOHAMED SULAIMAN S (15 X PASSENGERS, DISTRICT: WYNBERG). (7) AUTHORITY AS IN LAST MENTIONED PERMIT(S).

OP.2199275. (2) CUPIDO NAZEEM N ID NO 5707095075024. (3) DISTRICT: VREDENBURG. POSTAL ADDRESS: 13 HERLILE STREET, DIAZVILLE, SALDANHA, 7395. (4) NEW APPLICATION. (5) 1 X 16 PASSENGERS. (6) THE CONVEYANCE OF TAXI PASSENGERS. (7) AUTHORITY: 854 SALDANHA - SALDANHA HAWE

VANAF TAXI STAANPLEK TE SALDANHAWEG SALDANHA, REGS IN KAMPSTRAAT NA SALDANHA HAWE SALDANHA EN TERUG OOR DIESELFDE ROETE. 918 SALDANHA - SALDANHA STAAL

VANAF TAXI STAANPLEK TE HOOFWEG SALDANHA, REGS IN KAMPSTRAAT, REGS IN HAWEWEG NA SALDANHA STAAL EN TERUG OOR DIESELFDE ROETE. 919 DIAZVILLE SALDANHA - SALDANHA

VANAF TAXI STAANPLEK IN VRAAGOMSTRAAT DIAZVILLE IN VRAAGOMSTRAAT, REGS IN GOODHOPESTRAAT, LINKS IN DIAZWEG, LINKS IN HOOFWEG SALDANHA NA TAXI STAANPLEK IN HOOFWEG SALDANHA EN TERUG OOR DIESELFDE ROETE. 920 DIAZVILLE - SALDANHA STAAL

VANAF TAXI STAANPLEK IN VRAAGOMSTRAAT DIAZVILLE SALDANHA, REGS IN GOODHOPESTRAAT, LINKS IN DIAZWEG, LINKS IN SALDANHAWEG, REGS IN KAMPSTRAAT NA SALDANHA STAAL EN TERUG OOR DIESELFDE ROETE. 921 DIAZVILLE SALDANHA - VREDENBURG

VANAF TAXI STAANPLEK TE VRAAGOMSTRAAT DIAZVILLE SALDANHA, REGS IN GOODHOPESTRAAT, LINKS IN DIAZWEG TOT BY CARTOL STOP, LINKS IN SALDANHAWEG, REGS IN JACOB SADIESTRAAT, LINKS IN TAXI STAANPLEK TE VREDENBURG EN TERUG OOR DIESELFDE ROETE. SALDANHA NA KAAPSTAD

FROM TAXI RANK IN SALDANHA, IN SALDANHA ROAD, LEFT INTO STEPHAN STREET, RIGHT INTO MARK STREET, INTO TAXI RANK VREDENBURG, RIGHT INTO JACOB SADIE, LEFT INTO MARKET STREET, RIGHT INTO MAIN ROAD VREDENBURG, ALONG MAIN ROAD TO THE R27 INTERSECTION, RIGHT INTO THE R27, ALONG THE R27 (WEST COAST ROAD) WHICH BECOMES OTTO DU PLESSIS DRIVE, WHICH BECOMES MARINE DRIVE, LEFT INTO TABLE BAY BOULEVARD, LEFT INTO OSWALD PIROW ROAD, RIGHT INTO TOP DECK CAPE TOWN RAILWAY STATION AND RETURN.

OP.2199334. (2) ROLIHLEHLA NYANISILE N ID NO 5908185411088. POSTAL ADDRESS: 3225 PHOLA PARK, MBEKWENI, PAARL, 7626. (4) TRANSFER OF PERMIT, PERMIT NO. 507890/1 FROM HLOBO AMOS A (11 X PASSENGERS, DISTRICT: PAARL). (7) AUTHORITY AS IN LAST MENTIONED PERMIT(S).

OP.2199335. (2) LEVENDAHL THELMA T ID NO 6401160268086. POSTAL ADDRESS: 90 JOUBERT STREET, PAROW VALLEY, 7500. (4) TRANSFER OF PERMIT, PERMIT NO. 510345/5 FROM LEVENDAHL SAMUEL GEORGE SG (15 X PASSENGERS, DISTRICT: BELLVILLE). (7) AUTHORITY AS IN LAST MENTIONED PERMIT(S).

OP.2199336. (2) LEVENDAHL THELMA T ID NO 6401160268086. POSTAL ADDRESS: 90 JOUBERT STREET, PAROW VALLEY, 7500. (4) TRANSFER OF PERMIT, PERMIT NO. 507115/7 FROM LEVENDAHL SAMUEL GEORGE SG (15 X PASSENGERS, DISTRICT: BELLVILLE). (7) AUTHORITY AS IN LAST MENTIONED PERMIT(S).

OP.2199337. (2) LEVENDAHL THELMA T ID NO 6401160268086. POSTAL ADDRESS: 90 JOUBERT STREET, PAROW VALLEY, 7500. (4) TRANSFER OF PERMIT, PERMIT NO. 507835/5 FROM LEVENDAHL SAMUEL GEORGE SG (15 X PASSENGERS, DISTRICT: BELLVILLE). (7) AUTHORITY AS IN LAST MENTIONED PERMIT(S).

OP.2199339. (2) CUPIDO NAZEEM N ID NO 5707095075024. (3) DISTRICT: VREDENBURG. POSTAL ADDRESS: 13 HERLILE STREET, DIAZVILLE, SALDANHA, 7395. (4) ADDITIONAL AUTHORITY, PERMIT NO. 507997/3 FROM CUPIDO NAZEEM N (15 X PASSENGERS, DISTRICT: VREDENBURG). (5) 1 X 15 PASSENGERS. (6) THE CONVEYANCE OF TAXI PASSENGERS. (7) AUTHORITY: Permit No. 507997/3
BESTAANDE MAGTIGING:

854 SALDANHA - SALDANHA HAWE

VANAF TAXI STAANPLEK TE SALDANHAWEG SALDANHA, REGS IN KAMPSTRAAT NA SALDANHA HAWE SALDANHA EN TERUG OOR DIESELFDE ROETE.

918 SALDANHA - SALDANHA STAAL

VANAF TAXI STAANPLEK TE HOOFWEG SALDANHA, REGS IN KAMPSTRAAT, REGS IN HAWEWEG NA SALDANHA STAAL EN TERUG OOR DIESELFDE ROETE.

919 DIAZVILLE SALDANHA - SALDANHA

VANAF TAXI STAANPLEK IN VRAAGOMSTRAAT DIAZVILLE, IN VRAAGOMSTRAAT, REGS IN GOODHOPESTRAAT, LINKS IN DIAZWEG, LINKS IN HOOFWEG SALDANHA NA TAXI STAANPLEK IN HOOFWEG SALDANHA EN TERUG OOR DIESELFDE ROETE.

920 DIAZVILLE - SALDANHA STAAL

VANAF TAXI STAANPLEK IN VRAAGOMSTRAAT DIAZVILLE SALDANHA, REGS IN GOODHOPESTRAAT, LINKS IN DIAZWEG, LINKS IN SALDANHAWEG, REGS IN KAMPSTRAAT NA SALDANHA STAAL EN TERUG OOR DIESELFDE ROETE.

921 DIAZVILLE SALDANHA - VREDENBURG

VANAF TAXI STAANPLEK TE VRAAGOMSTRAAT DIAZVILLE SALDANHA, REGS IN GOODHOPESTRAAT, LINKS IN DIAZWEG TOT BY CARTOL STOP, LINKS IN SALDANHAWEG, REGS IN JACOB SADIESTRAAT, LINKS IN TAXI STAANPLEK TE VREDENBURG EN TERUG OOR DIESELFDE ROETE. ROETES IS ONDERWORPE AAN DIE VOLGENDE VOORWAARDES:

- (A) DAT GEEN PASSASIERE BY ENIGE ANDER HUURMOTORSTAANPLEK OPGETEL MAG WORD NIE.
- (B) DIE VOERTUIG MOET IN DIE NAAM VAN DIE APPLIKANT GEREGISTREER WEES.
- (C) DIE HOUER VAN HIERDIE PERMIT WORD BELET OM 'N OOREENKOMS AAN TE GAAN WAARKRAGTENS ENIGE ANDER PARTY GEMAGTIG WORD OM VIR EIE GEWIN PADVERVOER TE ONDERNEEM KRAGTENS MAGTIGING VERLEEN DEUR HIERDIE PERMIT.
- (D) DIE VOLLEDIGE ROETE MOET BEDRYF WORD EN NIE SLEGS 'N GEDEELTE VAN DIE ROETE NIE.

SPECIAL HIRE TRIPS

FROM POINTS SITUATED IN SALDANHA TO POINTS SITUATED IN REPUBLIC OF SOUTH AFRICA AND RETURN SUBJECT TO THE FOLLOWING CONDITIONS:

- A. NEITHER THE PERMIT HOLDER OR THE DRIVER RECEIVE INDIVIDUAL FARES;
- B. THE SPECIAL HIRE TRIP ORGANISER HAS THE RIGHT TO DECIDE THE ROUTE, DATE AND TIME OF TRAVEL;
- C. AFTER COMPLETING A SPECIAL HIRE TRIP, THE OPERATOR CONCERNED SHALL SUBMIT TO THE OLB, CAPE TOWN THE FOLLOWING PARTICULARS WITHIN 24 HOURS OF COMPLETING SUCH A TRIP: (I) THE NAME, IDENTITY NUMBER AND ADDRESS OF EACH PASSENGER BEING CONVEYED; (II) THE ITINERARY OF THE TRIP UNDERTAKEN; AND
- D. LIST OF NAMES MUST BE SIGNED BY THE LOCAL TRAFFIC DEPARTMENT OR SAPS MUST BE CARRIED ON THE VEHICLE WHILE UNDERTAKING THE TRIP.
- E. THE AUTHORITY IS REVIEWABLE AT ANY TIME IF THE PERMIT HOLDER HABITUALLY UNDERTAKES SPECIAL HIRE TRIPS WITHOUT COMPLETING THE NECESSARY DOCUMENTS OR HABITUALLY ABUSES SUCH SPECIAL HIRE TRIPS EG. UNDERTAKING REGULAR SERVICES IN THE GUISE OF A SPECIAL HIRE TRIP.

ADDITIONAL AUTHORITY:

FROM TAXI RANK IN SALDANHA, IN SALDANHA ROAD, LEFT INTO STEPHAN STREET, RIGHT INTO MARK STREET, INTO TAXI RANK VREDENBURG, RIGHT INTO JACOB SADIE STREET, LEFT INTO MARKET STREET, RIGHT INTO MAIN ROAD, VREDENBURG, ALONG MAIN ROAD TO THE R27 INTERSECTION, RIGHT INTO THE R27, ALONG THE R27 (WEST COAST ROAD) WHICH BECOMES OTTO DU PLESSIS DRIVE, WHICH BECOMES MARINE DRIVE, LEFT INTO TABLE BAY BOULEVARD, LEFT INTO OSWALD PIROW ROAD, RIGHT INTO TOP DECK, CAPE TOWN RAILWAY STATION AND RETURN.

OP.2199378. (2) SPRINGBOK NICOLAAS N ID NO 7104235194084. (3) DISTRICT: RADIUS. POSTAL ADDRESS: 10 YELLOW WOOD STREET, FOREST HEIGHTS, EERSTE RIVIER, 7100 C/O MISS D MILLER SUITE 156, PRIVATE BAG X 103, NI CITY, 7460. (4) NEW APPLICATION. (5) 1 X 16 PASSENGERS. (6) THE CONVEYANCE OF ORGANISED PARTIES. (7) AUTHORITY: FROM PICK UP POINTS SITUATED WITHIN A RADIUS OF 35KM FROM PLACE OF BUSINESS SITUATED AT 10 YELLOWWOOD STREET, FOREST HEIGHTS, EERSTERIVIER TO POINTS

SITUATED WITHIN THE RSA AND RETURN.

OP.2199420. (2) ABRAHAMS NAZEEM N ID NO 5807285197086. POSTAL ADDRESS: 16 WASHINGTON DRIVE, COLORADO, MICHELLS PLAIN, 7785. (4) TRANSFER OF PERMIT, PERMIT NO. 517130/3 FROM BROWN CASSIEM C (14 X PASSENGERS, DISTRICT: WYNBERG). (7) AUTHORITY AS IN LAST MENTIONED PERMIT(S).

OP.2199638. (2) VAN EYCK LORRAINE L ID NO 5808180188089. POSTAL ADDRESS: 18 KING FISHER WALK, SUNBIRD PARK, KUILSRIVER, 7580 (4) REPL VEHICLE(INC PASS 11-15), PERMIT NO. 1514915/3 FROM VAN EYCK LORRAINE L (15 X PASSENGERS, DISTRICT: KUILSRIVIER).

Permit No. 1514915/3

TAXI PASSENGERS -

133 - EINDHOVEN DELFT - BELLVILLE

INTO SYMPHONY, OVER ERICA DRIVE INTO MODDERDAM ROAD, LEFT FROM TAXI RANK AT EINDHOVEN DELFT, ALONG DELFT MAIN ROAD, LEFT AT TRAFFIC SIGNAL, INTO STELLENBOSCH ARTERIAL ROAD, RIGHT AT ERICA DRIVE, LEFT INTO AKKERBOOM AVE, RIGHT IN AMANDEL ROAD, RIGHT INTO MODDERDAM ROAD, LEFT INTO BELRAIL ROAD TO BELLVILLE TAXI RANK AND RETURN ALONG THE SAME ROUTE SUBJECT TO THE FOLLOWING CONDITIONS:- (A) THAT NO PASSENGERS ARE PICKED UP AT ANY OTHER TAXI RANK. (B) THE VEHICLE MUST BE REGISTERED IN THE NAME OF THE PERMIT HOLDER. (C) THE HOLDER OF THIS PERMIT IS PROHIBITED FROM ENTERING INTO ANY AGREEMENT WHEREBY ANOTHER PARTY IS PERMITTED TO UNDERTAKE ROAD TRANSPORTATION FOR OWN GAIN UNDER AUTHORITY OF THIS PERMIT. (D) THE COMPLETE ROUTE MUST BE TRAVERSED AND NOT ONLY A PORTION OF IT. (E) THE PERMIT IS NOT TRANSFERABLE. (F) THE AUTHORITY IS REVIEWABLE AT ANY TIME.

OP.2199908. (2) MEMKE BUNGALPELI B ID NO 6012235772083. (3) DISTRICT: KUILSRIVIER. POSTAL ADDRESS: U188 SITE B, KHAYELITSHA, 7784 C/O CODETA - KHAYELITSHA CODETA KUWAIT RANK; SOLOMON, TSHUKU AVE; TRUST FUND OFFICE, SITE C; KHAYELITSHA, 7784. (4) NEW APPLICATION(PERMIT HOLDER). (5) 1 X 15 PASSENGERS. (6) THE CONVEYANCE OF TAXI PASSENGERS. (7) AUTHORITY: F38 WESBANK - BELLVILLE

FROM TAXI RANK IN WESBANK IN WESBANK MAIN ROAD LEFT INTO FERNKLOOF CRESCENT, LEFT IN WESBANK MAIN ROAD RIGHT INTO VOGENVLEI MAIN ROAD TO SILVERSANDS ROAD, LEFT IN WESBANK MAIN ROAD, IN WESBANK MAIN ROAD LEFT INTO OU PLAAS CRESCENT IN WESBANK MAIN ROAD, IN ROWALLIAN CRESCENT, IN WESBANK MAIN ROAD, RIGHT INTO HUMERIAL STREET, IN CANDO STREET, LEFT INTO WESBANK MAIN ROAD, LEFT IN BEAULLAH CRESCENT, LEFT INTO WESBANK MAIN ROAD, LEFT UNNAMED STREET IN WESBANK, LEFT INTO WESBANK MAIN ROAD, LEFT INTO STELLENBOSCH ARTERIAL ROAD, RIGHT ONTO R300 LEFT ONTO OFF-RAMP STRAND ROAD WHICH BECOMES VOORTREKKER ROAD, LEFT INTO CHARL MALAN STREET TO TAXI RANK IN BELLVILLE AND RETURN ALONG THE SAME ROUTE.

OP.2199984. (2) JACOBS FREDERICK MICHAEL FM ID NO 6309035187086. (3) DISTRICT: VREDENDAL. POSTAL ADDRESS: POSBUS 234, VREDENDAL, 8161. (4) NEW APPLICATION(PERMIT HOLDER). (5) 1 X 10 PASSENGERS. (6) THE CONVEYANCE OF ORGANISED PARTIES. (7) AUTHORITY: VANAF VREDENDAL NA PUNTE GELEë BINNE DIE WESKAAP, NOORDKAAP EN SUIDKAAP EN TERUG.

OP.2200028. (2) SAWANA FRANS MNTOKWENZANI FM ID NO 7006066901083. (3) DISTRICT: VREDENBURG. POSTAL ADDRESS: NO 1068 TIMBERT CITY, ONGEGUND, VREDENBURG, 7380. (4) NEW APPLICATION(PERMIT HOLDER). (5) 1 X 16 PASSENGERS. (6) THE CONVEYANCE OF TAXI PASSENGERS. (7) AUTHORITY: VREDENBURG NA ENGCOCO

VANAF VREDENBURG TAXI STAANPLEK TE MARKSTRAAT, REGS IN HOOFSTRAAT VREDENBURG TOT BY DIE R27 KRUISING NA LANGEBAAN, HOPEFIELD, MOORREESBURG, RIEBEECK-WES, WOLSELEY OP N1 NA TOUWSRIVIER, LAINGSBURG, LEEU GAMKA NA BEAUFORT WEST, GRAAF REINET, CRADOCK, TARKASTAD, QUEENSTOWN REGS NA COFIMVABA NA ENGCOCO TAXI STAANPLEK EN TERUG OOR DIESELFDE ROETE. VREDENBURG NA MOUNT FLETCHER

VANAF VREDENBURG TAXI STAANPLEK TE MARKSTRAAT, REGS IN HOOFSTRAAT VREDENBURG TOT BY DIE R27 KRUISING NA LANGEBAANWEG, HOPEFIELD, MOOREESBURG, RIEBEECK-WES, WOLSELEY OP N1 NA TOUWSRIVIER, LAINGSBURG, LEEU GAMKA NA BEAUFORT WEST, ABERDEEN GRAAF REINET, MIDDELBURG, STEYNBURG, MOLTENO, DORDRECHT, INDWE, ELLIOTDALE, UGIE, MACLEAR NA MOUNT FLETCHER TAXI STAANPLEK EN TERUG OOR DIESELFDE ROETE. VREDENBURG NA ELANDSBAAI

VANAF VREDENBURG TAXI STAANPLEK TE MARKSTRAAT, REGS IN HOOFSTRAAT

VREDENBURG TOT BY LAAIPLEK TOT BY PIKETBERG, LINKS OP N7 NA CITRUSDAL, NA CLANWILLIAM, LINKS NA GRAAF WATER, LAMBERTSBAAI NA ELANDSBAAI EN TERUG.
VREDENBURG NA LANGEBAAN

VANAF VREDENBURG TAXI STAANPLEK TE MARKSTRAAT, REGS IN HOOFSTRAAT
VREDENBURG, VERBY SPOORNET HOOFKWARTIERE, SALDANHA STAAL, OREX NA LANGEBAAN
MUNISIPALE WOONGEBIED EN TERUG OOR DIESELFDE ROETE.
VREDENBURG NA ONGEGUND

VANAF TAXI STAANPLEK TE VREDENBURG, LINKS IN SALDANHAWEG, LINKS IN
KOOTJIESKLOOFSTRAAT NA LOUWVILLE, REGS IN BERGSIGSTRAAT, LINKS IN
HOUTKAPPERSTRAAT, LINKS IN VINKSTRAAT, TOT BY SELFBOU SKEMA WOONGEBIED IN
PETRUS MEYERRYLAAN LINKS IN KOOTJIESKLOOFSTRAAT, REGS IN SUIKERBOSLAAN TOT
BY SPOORNET WOONBUURT, REGS IN PETUNIASTRAAT TOT BY NAMAKWA SANDS
WOONBUURT, IN LUPINESTRAAT, TERUG IN PETUNIASTRAAT, REGS IN ERIKAWEG, REGS
IN ANAMONESTRAAT, REGS IN R45, REGS NA ONGEGUND WOONGEBIED EN TERUG.

OP.2200166. (2) RAVELL ALLAN CLYDE AC ID NO 6202165145083. (3)
DISTRICT: WYNBERG. POSTAL ADDRESS: 66 WANDERERS CRESCENT, BEACON VALLEY,
MITCHELLS PLAIN, 7785. (4) NEW APPLICATION. (5) 1 X 10 PASSENGERS. (6)
THE CONVEYANCE OF OTHER. (7) AUTHORITY:
SCHOOL CHILDREN -
TIMES

MORNINGS 6:30 - 08:00
AFTERNOON 12:15 - 15:45
GRASSY PARK - PLUMSTEAD

ITALIAN, LEFT ROOIKRAANS LEFT FIRST ROAD RIGHT GRASSY PARK LOTUS RIVER PARK
WOOD, FAIRWAY, PLUMSTEAD, 8TH AVENUE BACK FIRST ROAD LEFT ROOIKRAANS RIGHT,
DABCHICK BACK ROOIKRAANS LEFT LAKE ROAD RIGHT 1ST AVENUE LEFT WEYBURN LEFT
ZEEKOE ROAD RIGHT KLIPP LEFT DE VET RIGHT AARON BACK DE
VET LEFT KLIPP ROAD LEFT PHILLIPS CLOSE RIGHT KLIPP ROAD RIGHT ACACIA LEFT
HOOSAIN PARKER, BACK ACACIA LEFT STRAIGHT INTO FAIRWAY 2ND AVENUE
LEFT PANTON LEFT 6TH AVENUE RIGHT SUTTON LEFT 9TH AVENUE RIGHT HYPE RIGHT
M5 LEFT DICK BURTON RIGHT CHURCHILL DROP CHILDREN BACK CHURCHILL RIGHT DICK
BURTON LEFT TOTNES. (AFTERNOON RETURN AS THE MORNING)
PLUMSTEAD TO SOUTHFIELD BACK TO PLUMSTEAD

TOTNES RIGHT CASSINO LEFT VICTORIA ROAD LEFT LOURIER LEFT LOUIS TRICHARDT
RIGHT BERGZIG STRAIGHT TRAMORE STRAIGHT WOLMARANS BACK WOLMARANS LEFT
CONCORD RIGHT DIRKIE UYS LEFT PRETORIUS LEFT BANIER RIGHT NAMAQUA RIGHT
AVENUE, LILIAN RIGHT VICTORIA RIGHT CASSINO LEFT TOTNES LEFT DIRKIE UYS
RIGHT CHUDLEIGH LEFT SOUTHFIELD ROAD DROP OFF. (AFTERNOON RETURN AS THE
MORNING)

OP.2200193. (2) DANIELS MICHAEL M ID NO 7303305273089. POSTAL ADDRESS:
46 ELIZABETH CRESCENT, SAXONSEA, ATLANTIS, 7349. (4) TRANSFER OF PERMIT,
PERMIT NO. 503610/9 FROM ADAMS OLIVER WILLIAM OW (15 X PASSENGERS,
DISTRICT: MALMESBURY). (7) AUTHORITY AS IN LAST MENTIONED PERMIT(S).

OP.2200195. (2) DANIELS MICHAEL M ID NO 7303305273089. POSTAL ADDRESS:
46 ELIZABETH CRESCENT, SAXONSEA, ATLANTIS, 7349. (4) TRANSFER OF PERMIT,
PERMIT NO. 503456/6 FROM DAVIDS ALBERTUS IZAK AI (15 X PASSENGERS,
DISTRICT: MALMESBURY). (7) AUTHORITY AS IN LAST MENTIONED PERMIT(S).

OP.2200213. (2) JAKUJA KAYALETU MAPETLA K ID NO 7207026090088. (3)
DISTRICT: STRAND. POSTAL ADDRESS: PO BOX 1372, SOMERSET WEST, 7129. (4)
NEW APPLICATION. (5) 1 X 15 PASSENGERS. (6) THE CONVEYANCE OF TAXI
PASSENGERS. (7) AUTHORITY:
G31 LWANDLE - UMTATA

VANAF HUURMOTORSTAANPLEK TE LWANDLE, LINKS OP DIE N2, REGS IN R44 DEUR
STELLENBOSCH, REGS OP DIE N1 VERBY PAARL, WORCESTER, TOWNSRIVIER,
LAINGSBURG TOT BY BEAUFORT WES, IN BEAUFORT WES REGS IN R61, LANGS R61 TOT
BY ABERDEEN, LINKS OP R57, LANGS R57 TOT BY GRAAFF-REINET, REGS IN DIE R61
TOT BY CRADOCK, LANGS R61 TOT BY TARKASTAD, QUEENSTOWN TOT BY UMTATA, IN
HOOFSTRAAT NA TAXI STAANPLEK TE UMTATA EN TERUG OP DIESELFDE ROETE.

OP.2200214. (2) DUMEZWENI DAVID DT ID NO 6608115541082. (3) DISTRICT:
WYNBERG. POSTAL ADDRESS: 36 NGENGE CRESCENT, LITHA PARK, KHAYELITSHA,
7784. (4) NEW APPLICATION. (5) 1 X 10 PASSENGERS. (6) THE CONVEYANCE OF
ORGANISED PARTIES. (7) AUTHORITY:
FROM POINTS SITUATED WITHIN 35 KM RADIUS FROM HOME ADDRESS, 36 ALGEUGE
CRESCENT, LITTEA PARK TO POINTS WITHIN THE R.S.A AND RETURN. SUBJECT TO THE
CONDITIONS OF FORWARD AND RETURN JOURNEY FOR PURPOSE OF ATTENDING:
1. FUNERALS;
2. WEDDINGS;

3. CHURCH GATHERINGS;
4. SPORT EVENTS;
5. PICNIC OR ANY KIND OF ENTERTAINMENT.

OP.2200217. (2) BOVU NDIPHIWE ALFRED NA ID NO 6412246072087. (3) DISTRICT: STRAND. POSTAL ADDRESS: PO BOX 1372, SOMERSET WEST, 7129. (4) NEW APPLICATION. (5) 1 X 15 PASSENGERS. (6) THE CONVEYANCE OF TAXI PASSENGERS. (7) AUTHORITY: G31 LWANDLE - UMTATA

VANAF HUURMOTORSTAANPLEK TE LWANDLE, LINKS OP DIE N2, REGS IN R44 DEUR STELLENBOSCH, REGS OP DIE N1 VERBY PAARL, WORCESTER, TOUWSRIVER, LAINGSBURG TO BY BEAUFORT WEST IN BEAUFORT WEST, REGS IN R61, LANGS R61 TOT BY ABERDEEN, LINKS OP R57, LANGS R57 TOT BY GRAAFF REINET, REGS IN DIE R61 TOT BY CRADOCK, LANGS R61 TOT BY TARKASTAD, QUEENSTOWN TOT BY UMTATA, IN HOOFSTRAAT NA TAXI STAANPLEK TE UMTATA EN TERUG OOR DIESELFDE ROETE.

OP.2200219. (2) WILLIAMS JOHN J ID NO 5903035172089. POSTAL ADDRESS: 4 JAQUESSTRAAT, JOHNSON PARK, WORCESTER, 6850. (4) TRANSFER OF PERMIT, PERMIT NO. 509802/3 FROM FORTUIN FLORIS WILFRED FW (12 X PASSENGERS, DISTRICT: WORCESTER). (7) AUTHORITY AS IN LAST MENTIONED PERMIT(S).

OP.2200247. (2) NOGCINISA MKHULULI PATRICK MP ID NO 6704185586089. (3) DISTRICT: WYNBERG. POSTAL ADDRESS: D 114, SIHLE CRESCENT, KHAYELITSHA, 7784. (4) NEW APPLICATION(PERMIT HOLDER). (5) 1 X 15 PASSENGERS. (6) THE CONVEYANCE OF TAXI PASSENGERS. (7) AUTHORITY: 473 KHAYELITSHA - SEA POINT

FROM TAXI RANK AT SITE C KHAYELITSHA, LEFT INTO LANSLOWNE ROAD TOWARDS MEW WAY, LEFT AT TRAFFIC SIGNAL AT MEW WAY, LEFT ONTO N2, PROCEED ALONG N2 WHICH BECOMES SETTLERS WAY, ALONG SETTLERS WAY, EASTERN BOULEVARD, INTO TABLE BAY BOULEVARD, RIGHT INTO WESTERN BOULEVARD, ALONG WESTERN BOULEVARD, LEFT INTO ASHSTEAD ROAD, RIGHT INTO MAIN ROAD TO REGENT STREET, RIGHT INTO QUEENS ROAD SEA POINT AND RETURN AS FOLLOWS: INTO REGENT STREET, INTO MAIN ROAD, ALONG MAIN ROAD WHICH BECOMES SOMERSET ROAD, LEFT INTO BUITENGRACHT STREET, RIGHT INTO HANS STRIJDOM AVE, LEFT INTO HEERENGRACHT, RIGHT INTO HERTZOG BOULEVARD, RIGHT INTO OSWALD PIROW STREET, RIGHT INTO TOP DECK CAPE TOWN RAILWAY STATION, LEFT INTO OSWALD PIROW STREET, RIGHT INTO EASTERN BOULEVARD, SETTLERS WAY, N2, MEW WAY, LANSLOWNE ROAD TO SITE C KHAYELITSHA, SUBJECT TO THE CONDITION THAT PASSENGERS ARE NOT PICKED UP IN SEA POINT AND SUBJECT TO THE CONDITION THAT PASSENGERS ARE ONLY PICKED UP AT TOP DECK CAPE TOWN RAILWAY STATION ON THE RETURN JOURNEY. 607 - KHAYELITSHA - CAPE TOWN

FROM TAXI RANK AT SITE C KHAYELITSHA, RIGHT INTO HOZA STREET, LEFT INTO LANSLOWNE ROAD TOWARDS MEW WAY, LEFT AT TRAFFIC SIGNAL AT MEW WAY, LEFT ONTO N2, PROCEED ALONG N2 WHICH BECOMES SETTLERS WAY, ALONG SETTLERS WAY, INTO EASTERN BOULEVARD, LEFT INTO OSWALD PIROW STREET, RIGHT INTO TOP DECK CAPE TOWN RAILWAY STATION CAPE TOWN AND RETURN ALONG THE SAME ROUTE. D27 - KHAYELITSHA - SEA POINT

FROM TAXI RANK AT SITE C KHAYELITSHA, LEFT INTO LANSLOWNE ROAD, LEFT INTO MEW WAY, LEFT ONTO N2, PROCEED ALONG N2 WHICH BECOMES SETTLERS WAY, ALONG SETTLERS WAY, INTO EASTERN BOULEVARD, INTO TABLE BAY BOULEVARD, INTO BUITENGRACHT STREET, RIGHT INTO SOMERSET ROAD, ALONG MAIN ROAD, INTO REGENT STREET SEA POINT AND RETURN AS FOLLOWS: INTO REGENT STREET, INTO MAIN ROAD, INTO SOMERSET ROAD, LEFT INTO BUITENGRACHT STREET, RIGHT INTO HANS STRIJDOM AVE, LEFT INTO HEERENGRACHT ROAD, RIGHT INTO HERTZOG BOULEVARD, RIGHT INTO OSWALD PIROW STREET, RIGHT INTO TOP DECK CAPE TOWN RAILWAY STATION, CAPE TOWN, LEFT INTO OSWALD PIROW STREET, RIGHT INTO EASTERN BOULEVARD, INTO SETTLERS WAY, INTO MEW WAY, INTO LANSLOWNE ROAD TO TAXI RANK AT SITE C KHAYELITSHA SUBJECT TO THE FOLLOWING CONDITIONS: (1) THAT PASSENGERS ARE NOT PICKED UP IN SEA POINT; (2) SUBJECT TO THE CONDITION THAT PASSENGERS ARE ONLY PICKED UP AT TOP DECK CAPE TOWN CONDITION THAT NO PASSENGERS ARE SET DOWN OR PICKED UP ON WESTERN BOULEVARD AND RETURN THE SAME ROUTE. KUWAIT - HARARE

FROM SITE C KUWAIT RANK, LEFT INTO SOLOMON TSHUKU STREET, LEFT INTO MAPHONGWANA AVENUE, RIGHT INTO LANSLOWNE ROAD, VIA LUZUKO AND DRIFTSAND

OLD FAURE ROAD, BACK INTO LANSDOWNE ROAD, RIGHT INTO SPINE ROAD, LEFT INTO NTLAZANE ROAD, RIGHT INTO STEVE BIKO ROAD, LEFT INTO BUKWAYO ROAD, RIGHT INTO NCUMO ROAD, RIGHT INTO FUNZA STREET VIA KUYASA INTO WALTER SISULU ROAD, VIA MAKAYA OSCAR MPETHA, INTO TAMBO ROAD, INTO BATANDWA NDONDO ROAD TO HARARE AND RETURN VIA THE SAME ROUTE.
KUWAIT - MAKAYA

FROM SITE C KUWAIT RANK, LEFT INTO SOLOMON TSHUKU STREET, LEFT INTO MAPHONGWANA AVENUE, RIGHT INTO LANSDOWNE ROAD, VIA LUZUKO AND DRIFTSAND OLD FAURE BACK INTO LANSDOWNE ROAD, RIGHT INTO MEW WAY, LEFT INTO PAMA ROAD, RIGHT INTO KUSASA ROAD, INTO MAKABENI ROAD, LEFT INTO SPINE ROAD, INTO LWANDLE DRIVE, INTO ALBERTINA SISULU, INTO MONGEZI ROAD, INTO LAWULO, RIGHT TO LANSDOWNE INTO TUTU AVENUE, RIGHT INTO LANSDOWNE ROAD, LEFT INTO LINDELA ROAD TO MAKAZA AND RETURN VIA THE SAME ROUTE.
KUWAIT - MACASSAR

FROM SITE C KUWAIT RANK, RIGHT INTO SOLOMON TSHUKU STREET, LEFT INTO LANSDOWNE ROAD, RIGHT INTO MEW WAY, LEFT INTO PAMA ROAD, LEFT INTO BONGA DRIVE (M45), INTO SULANI DRIVE, INTO NYATHI AVENUE, INTO LANSDOWNE ROAD, RIGHT INTO FUKUTHA ROAD, INTO CEKECHA ROAD TO MACASSAR AND RETURN ALONG THE SAME ROUTE.

OP.2200270. (2) GERTSE TOURS ID NO 200404209323. (3) DISTRICT: RADIUS. POSTAL ADDRESS: P O BOX 1149, MILNERTON, 7441. (4) NEW APPLICATION. (5) 1 X 19 PASSENGERS. (6) THE CONVEYANCE OF OTHER. (7) AUTHORITY: TOURIST - FROM PICK-UP POINTS SITUATED WITHIN A RADIUS OF 100KM FROM PLACE OF BUSINESS SITUATED AT 4 GLUCKMAN AVENUE RUGBY TO PLACES OF INTEREST IN THE RSA AND RETURN. ORGANISED PARTIES - FROM PICK-UP POINTS WITHIN A 100 KM RADIUS TO POINTS WITHIN THE RSA AND RETURN.

OP.2200273. (2) LOUBSER RANDALL JAMES RJ ID NO 7808215104083. (3) DISTRICT: HOPEFIELD. POSTAL ADDRESS: SKOOLSTRAAT 563, HOPEFIELD, 7355. (4) NEW APPLICATION. (5) 1 X 16 PASSENGERS. (6) THE CONVEYANCE OF OTHER. (7) AUTHORITY: A. HUURMOTORPASSASIER - HOPEFIELD NA VREDENBURG

VANAF OAKWEG IN HOPEFIELD, REGS IN TUINSTRAAT, LINKS IN DWARSWEG, LINKS IN BUITENKANTSTRAAT, REGS IN JAKARANDASTRAAT, REGS IN DWARSWEG, LINKS IN HIBUSKUSSTRAAT NA SONNEBLOMSTRAAT, REGS NA SUIKERRIETSTRAAT, LINKS IN OAKWEG, LINKS OP R45 TOT BY WESKUSPAD NA VREDENBURG, IN HOOFWEG VREDENBURG, LINKS IN MARKSTRAAT, TOT BY VREDENBURG TAXI STAANPLEK TE JACOB SADIESTRAAT EN TERUG OOR DIESELFDE ROETE.
HOPEFIELD NA LANNGBAAN

VANAF OAKWEG IN HOPEFIELD, REGS IN TUINSTRAAT, LINKS IN DWARSWEG, LINKS IN BUITENKANTSTRAAT, REGS IN JAKARANDASTRAAT, REGS IN DWARSWEG, LINKS IN HIBUSKUSSTRAAT, NA SONNEBLOMSTRAAT, REGS NA SUIKERRIETSTRAAT, LINKS IN OAKWEG, LINKS OP R45, LINKS NA LANGEBAANWEG, OOR WESKUSPAD, NA LANGEBAAN MUNISIPALE WOONGEBIED EN TERUG OOR DIESELFDE ROETE.
HOPEFIELD NA SALDANHA

VANAF OAKWEG IN HOPEFIELD, REGS IN TUINSTRAAT, LINKS IN DWARSWEG, LINKS IN BUITENKANTSTRAAT, REGS IN JAKARANDASTRAAT, REGS IN DWARSWEG, LINKS IN HIBUSKUSSTRAAT, NA SONNEBLOMSTRAAT, REGS NA SUIKERRIETSTRAAT, LINKS IN OAKWEG, LINKS OP R45 TOT BY WESKUSPAD NA VREDENBURG, LINKS IN SALDANHAWEG, NA SALDANHA TAXI STAANPLEK EN TERUG OOR DIESELFDE ROETE.
HOPEFIELD NA KAAPSTAD

VANAF OAKWEG IN HOPEFIELD, REGS IN TUINSTRAAT, LINKS IN DWARSWEG, LINKS IN BUITENKANTSTRAAT, REGS IN JAKARANDASTRAAT, REGS IN DWARSWEG, LINKS IN HIBUSKUSSTRAAT, NA SONNEBLOMSTRAAT, REGS NA SUIKERRIETSTRAAT, LINKS IN OAKWEG, LINKS OP R45 TOT BY WESKUSPAD, REGS OP R27 MET R27 WESKUSPAD WAT OTTO DU PLESSIS LAAN WORD, WAT MARINEWEG WORD, LINKS IN TAFELBAAI BOULEVARD, LINKS IN OSWALD PIROWWEG, REGS NA TOP DECK KAAPSTAD SPOORWEGSTASIE EN TERUG OOR DIESELFDE ROETE.
B. GEORGANISEERDE ROETE VAN 500 KM RADIUS.

OP.2200293. (2) PRINS JONATHAN ANWIL JA ID NO 7305175865084. (3) DISTRICT: SWELLENDAAM. POSTAL ADDRESS: 174 DU TOITSRUS, SWELLENDAAM, 6742. (4) NEW APPLICATION. (5) 1 X 15 PASSENGERS. (6) THE CONVEYANCE OF TAXI PASSENGERS. (7) AUTHORITY: BUFFELSJAGRIVIER - SWELLENDAAM

BEGIN PUNT DU TOITSRUS 174 ALAN THOMPSON STR. RY STOUTSTRAAT OP EN KOM WEER IN SMITH STRAAT AF RY OP IN YOUNG STRAAT KOM WEER IN ALAN THOMPSON STRAAT RY IN UREN STRAAT KOM AF IN JANSSEN STRAAT RY IN CECILE DU TOIT STRAAT KOM AF IN JONKERS STRAAT EN RY OP IN LUCKS STRAAT EN IN BUSCH STRAAT. DRAAI OM IN BUSH STRAAT EN RY WEER OP IN DU TOIT STRAAT. DRAAI AF IN PIETERSEN STRAAT EN RY WEER OP IN JONKER STRAAT, DRAAI OP IN JACOBS STRAAT RY IN DU TOIT STRAAT OP TOT IN TITUS STRAAT, DRAAI OM IN TITUS STRAAT EN RY DU TOITS STRAAT OP IN CECILE STRAAT DRAAI IN OLEDALE PAD EN RY TOT IN REV. C. MARRETT EN RY REV. RL. ARENDSE STRAAT AF EN WEER OP BISHOP D. DAMAND STRAAT EN DRAAI IN REV. AC. LLOYD STRAAT AF DRAAI OM IN REV. AC. LLOYD STRAAT EN RY OP IN REV. RL. ARENDSE STRAAT DRAAI IN REV. C. MARRET STRAAT AF, DRAAI OP IN REV. JORDAAN STRAAT. DRAAI OM IN REV. JORDAAN STRAAT EN RY TOT IN REV. C. MARRETT STRAAT DRAAI IN OLIVEDALE PAD IN. RY TOT IN N2 NA SWELLENDAM VOORTREKKERSTRAAT AF TOT BY SPAR EN WEER OP DIESELFDE ROETE TERUG SPAR (SWELLENDAM) AFLAAI PUNT EN WEER.

OP.2200328. (2) RUM ZANDISILE NELSON ZN ID NO 6409285682081. (3) DISTRICT: BELLVILLE. POSTAL ADDRESS: 95 MULLER STREET, MELTONROSE, EERSTE RIVIER, 7100. (4) NEW APPLICATION(PERMIT HOLDER). (5) 1 X 16 PASSENGERS. (6) THE CONVEYANCE OF TAXI PASSENGERS. (7) AUTHORITY: 456 SCOTTSDENE - KHAYELITSHA

FROM TAXI RANK IN KOOPMANS AVENUE, SCOTTSDENE, LEFT INTO PARK AVENUE, RIGHT INTO DA GAMA STREET, LEFT INTO OLD PAARL ROAD, LEFT ONTO R300, LEFT ONTO N2, LEFT ONTO BLUE DOWNS/KHAYELITSHA OFF-RAMP, RIGHT INTO TOWARDS SITE C, RIGHT INTO NEW LANSDOWNE ROAD EXT, RIGHT INTO HOZA AVENUE, LEFT INTO TUNGWANA AVENUE TO THE TAXI RANK AT SITE C, KHAYELITSHA AND RETURN ALONG THE SAME ROUTE. 457 SCOTTSDENE - SCOTTSVILLE

FROM TAXI RANK IN KOOPMANS AVENUE, SCOTTSDENE, LEFT INTO BUITEN CRESCENT, LEFT INTO LA BOHEME STREET, LEFT INTO BOTFONTEIN ROAD, INTO VAN RIEBEECK ROAD, LEFT INTO FRANS CONRADIE DRIVE, RIGHT INTO VAN DER MERWE STREET, LEFT INTO PETUNIA STREET, RIGHT INTO AANDBLOM STREET TO TAXI RANK IN AANDBLOM STREET, SCOTTSVILLE AND RETURN AS FOLLOWS: INTO VAN DER MERWE STREET, RIGHT INTO REMBRANDT STREET, LEFT INTO MILTON ROAD, RIGHT INTO MILNER ROAD, RIGHT INTO GRAAFF STREET, RIGHT INTO VAN DER MERWE STREET, RIGHT INTO FRANS CONRADIE DRIVE, LEFT INTO OKAVANGO ROAD, LEFT INTO OLD PAARL ROAD, RIGHT INTO DA GAMA STREET, LEFT INTO PARK AVENUE, RIGHT INTO TAXI RANK IN KOOPMANS AVENUE, SCOTTSDENE. 458 SCOTTSDENE - BLOEKOMBOS

FROM TAXI RANK IN KOOPMANS AVENUE, SCOTTSDENE, LEFT INTO BUITEN CRESCENT, LEFT INTO LA BOHEME STREET, CROSS BOTFONTEIN ROAD TO TAXI RANK AT BOESAK STREET, WALLACEDENE, RETURN ALONG LA BOHEME STREET, RIGHT INTO BOTFONTEIN ROAD, RIGHT INTO VOORTREKKER ROAD, LEFT INTO STATION ROAD, LEFT INTO OLD PAARL ROAD TO TAXI RANK AT OLD PAARL ROAD, BLOEKOMBOS AND RETURN ALONG THE SAME ROUTE. 459 SCOTTSDENE - BELLVILLE

FROM TAXI RANK IN KOOPMANS AVENUE, SCOTTSDENE, LEFT INTO PARK AVENUE, RIGHT INTO DA GAMA STREET, LEFT INTO OLD PAARL ROAD, INTO WILLIAM DABBS STREET, BRACKENFELL RAILWAY STATION, INTO OLD PAARL ROAD, RIGHT INTO BELLRAIL ROAD TO TAXI TERMINUS, BELLVILLE AND RETURN AS FOLLOWS: INTO CHARL MALAN STREET, RIGHT INTO VOORTREKKER ROAD, LEFT INTO OLD PAARL ROAD, INTO BRACKENFELL HYPERMARKET, BACK INTO OLD PAARL ROAD, RIGHT INTO NORTHPIKE DRIVE, LEFT INTO EASTWOOD DRIVE, RIGHT INTO HOWARD DRIVE, RIGHT INTO CENTRAL DRIVE, LEFT INTO NORTHPIKE DRIVE, INTO BUITEN CRESCENT, LEFT INTO JOSEPH AVENUE, LEFT INTO BUITEN CRESCENT, RIGHT INTO PARK AVENUE, RIGHT INTO TAXI RANK IN KOOPMANS AVENUE, SCOTTSDENE. 460 SCOTTSDENE - DURBANVILLE

FROM TAXI RANK IN KOOPMANS AVENUE, SCOTTSDENE, LEFT INTO PARK AVENUE, RIGHT INTO DA GAMA STREET, LEFT INTO OLD PAARL ROAD, RIGHT INTO VIBEN STREET TO TAXI RANK AT EIKENFONTEIN RAILWAY STATION, INTO VIBEN ROAD, INTO OLD PAARL ROAD, INTO VOORTREKKER ROAD, LEFT INTO VAN RIEBEECK ROAD, INTO BRIGHTON ROAD, INTO LANGEBOEG ROAD, LEFT INTO WELLINGTON ROAD TO TAXI RANK IN NUWE STREET, DURBANVILLE AND RETURN ALONG THE SAME ROUTE SUBJECT TO THE CONDITION THAT PASSENGERS ARE ONLY DROPPED OFF IN DURBANVILLE AND NOT PICKED UP. 542 SCOTTSDENE - EIKENFONTEIN

FROM TAXI RANK IN KOOPMANS AVENUE, SCOTTSDENE, LEFT INTO PARK AVENUE, RIGHT INTO DA GAMA STREET, LEFT INTO OLD PAARL ROAD, RIGHT INTO VIBEN STREET TO TAXI RANK AT EIKENFONTEIN RAILWAY STATION AND RETURN ALONG THE SAME ROUTE. 543 SCOTTSDENE - BRACKENFELL STATION

FROM TAXI RANK IN KOOPMANS AVENUE, SCOTTSDENE, LEFT INTO PARK AVENUE, RIGHT

INTO DA GAMA STREET, LEFT INTO OLD PAARL ROAD, INTO WILLIAM DABBS STREET TO BRACKENFELL RAILWAY STATION, BRACKENFELL AND RETURN AS FOLLOWS: BACK INTO OLD PAARL ROAD, RIGHT INTO NORTHPIKE DRIVE, LEFT INTO EASTWOOD DRIVE, RIGHT INTO HOWARD DRIVE, RIGHT INTO CENTRAL DRIVE, LEFT INTO NORTHPIKE DRIVE, INTO BUITEN CRESCENT, LEFT INTO NORTHPIKE DRIVE, INTO BUITEN CRESCENT, LEFT INTO JOSEPH AVENUE, LEFT INTO BUITEN CRESCENT, RIGHT INTO PARK AVENUE, RIGHT INTO TAXI RANK IN KOOPMANS AVENUE, SCOTSDENE.

OP.2200339. (2) ESSOP MOGAMAT NOER MN ID NO 6111015242083. POSTAL ADDRESS: 97 - 5TH AVENUE, RONDEBOSCH EAST, 7780. (4) TRANSFER OF PERMIT, PERMIT NO. 504841/1 FROM HASSEN SEDICK S (15 X PASSENGERS, DISTRICT: CAPE TOWN). (7) AUTHORITY AS IN LAST MENTIONED PERMIT(S).

OP.2200345. (2) DALWAI ISMAIL I ID NO 8007305182088. (3) DISTRICT: VREDENBURG. POSTAL ADDRESS: DIEDAMSTRAAT 4, DIAZVILLE, SALDANHA, 7395. (4) NEW APPLICATION. (5) 1 X 16 PASSENGERS. (6) THE CONVEYANCE OF TAXI PASSENGERS. (7) AUTHORITY: DIAZVILLE NA SALDANHA

VANAF TAXI STAANPLEK TE VRAAGOMSTRAAT, DIAZVILLE, LINKS IN VRAAGOMSTRAAT, REGS IN GOODHOPESTRAAT, LINKS IN DIAZWEG, LINKS IN HOOFWEG SALDANHA NA TAXI STAANPLEK IN HOOFWEG SALDANHA EN TERUG. SALDANHA NA VREDENBURG

VANAF TAXI STAANPLEK TE SALDANHA, LINKS IN SALDANHAWEG TOT BY JACOB SADIESTRAAT, LINKS IN VREDENBURG TAXI STAANPLEK EN TERUG OOR DIESELFDE ROETE. SALDANHA NA LANGEBAAN

VANAF TAXI STAANPLEK TE SALDANHA, LINKS IN SALDANHAWEG, REGS IN KAMPSTRAAT VERBY SALDANHA STAAL, OREX TOT BY LANGEBAAN MUNISIPALE WOONGEBIED EN TERUG OOR DIESELFDE ROETE. SALDANHA NA DUFERCO

VANAF TAXI STAANPLEK TE SALDANHA, LINKS IN SALDANHAWEG, REGS IN KAMPSTRAAT, REGS IN PLATINUMSTRAAT, REGUIT AAN TOT BY DUFERCO EN TERUG OOR DIESELFDE ROETE. SALDANHA NA KAAPSTAD

FROM TAXI RANK IN SALDANHA, LEFT IN SALDANHA ROAD TO JACOB SADIE STREET, LEFT IN VREDENBURG TAXI RANK LEFT INTO MARKET STREET, RIGHT INTO MAIN ROAD VREDENBURG, ALONG MAIN ROAD TO THE R27 INTERSECTION, RIGHT INTO THE R27, ALONG THE R27 (WEST COAST ROAD) WHICH BECOMES OTTO DU PLESSIS DRIVE, WHICH BECOMES MAINE DRIVE, LEFT INTO TABLE BAY BOULEVARD, LEFT INTO OSWALD PIROW ROAD, RIGHT INTO TOP DECK CAPE TOWN RAILWAY STATION AND RETURN. SALDANHA NA PORT NOLLOTH

VANAF TAXI STAANPLEK TE SALDANHA, LINKS IN SALDANHAWEG, NA VREDENBURG, TOT BY VELDRIFF KRUISING, LINKS NA VELDRIFF, REGS NA PIKETBERG, LINKS OP N7 NA CITRUSDAL, NA CLAINWILLIAM, NA KLAWER, NA VANRHYNSDORP, NA VREDENDAL NA GARIES NA KAMMIESKROON, NA SPRINGBOK NA STEINKOPF NA PORT NOLLOTH EN TERUG.

OP.2200429. (2) FERGUSON DENZIL D ID NO 6705115162081. POSTAL ADDRESS: 52 ALACRITY ROAD, BAYVIEW, STRANDFONTEIN, 7788. (4) TRANSFER OF PERMIT, PERMIT NO. 521090/1 FROM BOWREN SHADLEY S (13 X PASSENGERS, DISTRICT: WYNBERG). (7) AUTHORITY AS IN LAST MENTIONED PERMIT(S).

OP.2200433. (2) PAGE ARTHUR THOMAS AT ID NO 4610255080089. (3) DISTRICT: RADIUS. POSTAL ADDRESS: 27 MONTROSE AVE, ELRICH, PAARL, 7646. (4) NEW APPLICATION. (5) 1 X 5 PASSENGERS. (6) THE CONVEYANCE OF METER TAXI PASSENGERS. (7) AUTHORITY: FROM CENTRAL AREA WITHIN A RADIUS OF 35 KM AND RETURN.
 FLAG FALL (START) R2.00
 P/KM R10.00
 WAITING TIME R48.00

OP.2200434. (2) JAJI ZAMILE PHILLIP ZP ID NO 5605056225080. (3) DISTRICT: WYNBERG. POSTAL ADDRESS: 44226 MACASSAR, GOGAZA STREET, KHAYELITSHA, 7784. (4) NEW APPLICATION (PERMIT HOLDER). (5) 1 X 15 PASSENGERS. (6) THE CONVEYANCE OF TAXI PASSENGERS. (7) AUTHORITY: C94 KHAYELITSHA - MITCHELL'S PLAIN

FROM TAXI RANK IN KHAYELITSHA, LEFT INTO SPINE ROAD, RIGHT INTO SWARTKLIP ROAD, INTO LUZUKO AND DRIFTSAND, INTO SWARTKLIP ROAD, RIGHT INTO IMPERIAL ROAD TO TOWN CENTRE, MITCHELL'S PLAIN AND RETURN ALONG THE SAME ROUTE. E47 KUWAIT KHAYELITSHA - MITCHELL'S PLAIN

FROM THE TAXI RANK IN KUWAIT KHAYELITSHA, RIGHT INTO SOLOMON TSHUKU DRIVE, RIGHT INTO LANSDOWNE ROAD, RIGHT INTO MEW WAY, RIGHT INTO SPINE ROAD, RIGHT INTO A Z BERMAN ROAD, LEFT INTO IMPERIAL ROAD, LEFT INTO 1ST AVENUE, LEFT INTO TAXI RANK AT MITCHELL'S PLAIN AND RETURN ALONG THE SAME ROUTE.
E48 KUWAIT KHAYELITSHA - MITCHELL'S PLAIN

FROM THE TAXI RANK IN KUWAIT KHAYELITSHA, RIGHT INTO SOLOMON TSHUKU DRIVE, LEFT INTO LANSDOWNE ROAD, LEFT INTO SWARTKLIP ROAD, RIGHT INTO HIGHLANDS ROAD, LEFT INTO A Z BERMAN ROAD, RIGHT INTO IMPERIAL ROAD, LEFT INTO 1ST AVENUE, LEFT INTO TAXI RANK AT MITCHELL'S PLAIN AND RETURN ALONG THE SAME ROUTE.

E79 KUWAIT - HARARE

FROM TAXI RANK IN SITE C, KUWAIT, LEFT INTO SOLOMON TSHUKU STREET, LEFT INTO MAPHONGWANA AVENUE, RIGHT INTO LANSDOWNE ROAD, INTO LUZUKO AND DRIFTSAND, INTO OLD FAURE ROAD, BACK INTO LANSDOWNE ROAD, RIGHT INTO MEW WAY, LEFT INTO PAMA ROAD, RIGHT INTO KUSANA ROAD, RIGHT INTO MAKABENI ROAD, LEFT INTO SPINE ROAD, LEFT INTO NTLAZANE ROAD, RIGHT INTO STEVE BIKO ROAD, LEFT INTO BUKWAYO ROAD, RIGHT INTO NCUMO ROAD, RIGHT INTO FUNZA STREET, INTO KUYASA INTO WALTER SISULU ROAD, INTO MAKAYA OSCAR MPETHA, INTO TAMBO ROAD, INTO BATANDWA NDONDO ROAD TO HARARE AND RETURN ALONG THE SAME ROUTE.
E80 KUWAIT - MAKAZA

FROM TAXI RANK IN SITE C, KUWAIT LEFT INTO SOLOMON TSHUKU STREET, LEFT INTO MAPHONGWANA AVENUE, RIGHT INTO LANSDOWNE ROAD, INTO LUZUKO AND DRIFTSAND, INTO OLD FAURE ROAD, BACK INTO LANSDOWNE ROAD, RIGHT INTO MEW WAY, LEFT INTO PAMA ROAD, RIGHT INTO KUSANA ROAD, RIGHT INTO MAKABENI ROAD, LEFT INTO SPINE ROAD, INTO LWANDLE DRIVE, INTO ALBERTINA SISULU, INTO MONGEZI ROAD, INTO LAWULO, RIGHT INTO LANSDOWNE ROAD, INTO TUTU AVENUE, RIGHT INTO LINDELA ROAD TO MAKAZA AND RETURN ALONG THE SAME ROUTE.
E81 KUWAIT - MACASSAR

FROM TAXI RANK IN SITE C KUWAIT, RIGHT INTO SOLOMON TSHUKU STREET, LEFT INTO LANSDOWNE ROAD, RIGHT INTO MEW WAY, LEFT INTO PAMA ROAD, LEFT INTO BONGA DRIVE (M45), INTO SULANI DRIVE, INTO NYATHI AVENUE, INTO LANSDOWNE ROAD, RIGHT INTO FUKUTHA ROAD, INTO CEKECHA ROAD TO MACASSAR AND RETURN ALONG THE SAME ROUTE.

E49 SITE B KHAYELITSHA - MITCHELL'S PLAIN

FROM TAXI RANK AT SANLAM CENTRE, SITE B, KHAYELITSHA, LEFT INTO SULANI DRIVE, RIGHT INTO BONGA DRIVE, LEFT INTO PAMA ROAD, LEFT INTO MONGEZI STREET, LEFT INTO BONGA DRIVE, RIGHT INTO SPINE ROAD, RIGHT INTO SWARTKLIP ROAD, LEFT INTO IMPERIAL ROAD, LEFT INTO 1ST AVENUE, RIGHT INTO 4TH AVENUE, LEFT INTO TAXI RANK AT MITCHELL'S PLAIN AND RETURN ALONG THE SAME ROUTE.
E50 MACASSAR KHAYELITSHA - MITCHELL'S PLAIN

FROM TAXI RANK AT NUWAYS MACASSAR, KHAYELITSHA, RIGHT INTO FUKUTHA STREET, RIGHT INTO WALTER SISULU ROAD, LEFT INTO STEVE BIKO ROAD, RIGHT INTO SWARTKLIP ROAD, LEFT INTO KATDORING STREET, INTO 1ST AVENUE, LEFT INTO 4TH AVENUE, LEFT INTO TAXI RANK AT MITCHELL'S PLAIN AND RETURN ALONG THE SAME ROUTE.

E51 TOWN TWO KHAYELITSHA - MITCHELL'S PLAIN

FROM TAXI RANK IN TOWN TWO, KHAYELITSHA, RIGHT INTO LANSDOWNE ROAD, LEFT INTO SPINE ROAD, RIGHT INTO 1ST AVENUE, LEFT INTO NABOOM ROAD, MITCHELL'S PLAIN AND RETURN ALONG THE SAME ROUTE.

E52 LUZUKO RANK KHAYELITSHA - MITCHELL'S PLAIN

FROM THE LUZUKO TAXI RANK, KHAYELITSHA, RIGHT INTO SWARTKLIP ROAD, LEFT INTO SHEFFIELD ROAD, INTO A Z BERMAN ROAD, RIGHT INTO 8TH AVENUE, LEFT INTO 1ST AVENUE, RIGHT INTO NABOOM ROAD, MITCHELL'S PLAIN AND RETURN ALONG THE SAME ROUTE.

E53 HARARE KHAYELITSHA - MITCHELL'S PLAIN

FROM TAXI RANK AT HARARE KHAYELITSHA, LEFT INTO NCUMO ROAD, LEFT INTO NTLAZANE ROAD, LEFT INTO NCUMO ROAD, RIGHT INTO BUKWAYO STREET, LEFT INTO STEVE BIKO ROAD, RIGHT INTO MEW WAY, LEFT INTO SPINE ROAD, RIGHT INTO 1ST AVENUE, LEFT INTO NABOOM ROAD, MITCHELL'S PLAIN AND RETURN ALONG THE SAME ROUTE.

E54 MAKAYA KHAYELITSHA - MITCHELL'S PLAIN

FROM TAXI RANK AT MAKAYA KHAYELITSHA, RIGHT INTO OSCAR MPETA ROAD, RIGHT INTO JOE GOABI STREET, RIGHT INTO GOVAN MBEKI STREET, LEFT INTO OSCAR MPETA ROAD, RIGHT INTO TAMBO ROAD, LEFT INTO BATANDWA NDONDO ROAD, RIGHT INTO WALTER SISULU ROAD, LEFT INTO SPINE ROAD, RIGHT INTO 1ST AVENUE, LEFT INTO NABOOM ROAD, MITCHELL'S PLAIN AND RETURN ALONG THE SAME ROUTE.

OP.2200491. (2) OPPELT BEATRICE B ID NO 5110040100085. (3) DISTRICT: WYNBERG. POSTAL ADDRESS: 25 OXFORD STREET, HYDE PARK, MITCHELL'S PLAIN, 7785. (4) NEW APPLICATION(PERMIT HOLDER). (5) 1 X 16 PASSENGERS. (6) THE CONVEYANCE OF TAXI PASSENGERS. (7) AUTHORITY: FROM TAXI RANK INTO 7TH AVENUE TOWN CENTRE, MITCHELL'S PLAIN, LEFT INTO 10TH AVENUE, RIGHT INTO CHARLIE STREET, LEFT INTO A-Z BERMAN DRIVE, RIGHT ONTO R300, ALONG R300, LEFT INTO STRAND STREET BELLVILLE, ALONG STRAND STREET WHICH BECOMES VOORTREKKER ROAD, LEFT INTO BELLRAIL ROAD TO TAXI FACILITY AT BELLVILLE RAILWAY STATION BELLVILLE AND RETURN ALONG THE SAME ROUTE.

OP.2200507. (2) DINGWAYO MLUNGISELELI PATRICK MP ID NO 6712035637085. POSTAL ADDRESS: C 699A KIYANE STREET, KHAYELITSHA, 7784. (4) TRANSFER OF PERMIT, PERMIT NO. 504577/2 FROM HEUGH LAWRENCE MERVIN LM (14 X PASSENGERS, DISTRICT: BELLVILLE). (7) AUTHORITY AS IN LAST MENTIONED PERMIT(S).

OP.2200526. (2) JONAS PATRICK P ID NO 7009025809082. (3) DISTRICT: BELLVILLE. POSTAL ADDRESS: 49 PLEASANT STREET, WESBANK, KUILSRIVER, 7580. (4) ADDITIONAL AUTHORITY, PERMIT NO. 1527920/1 FROM JONAS PATRICK P (15 X PASSENGERS, DISTRICT: BELLVILLE). (5) 1 X 15 PASSENGERS. (6) THE CONVEYANCE OF TAXI PASSENGERS. (7) AUTHORITY: Permit No. 1527920/1 EXISTING AUTHORITY:

463 KRAAIFONTEIN - BLOEKOMBOS

FROM TAXI RANK IN STATION ROAD AT KRAAIFONTEIN RAILWAY STATION, KRAAIFONTEIN, ALONG STATION ROAD, LEFT INTO OLD PAARL ROAD TO TAXI RANK IN OLD PAARL ROAD, BLOEKOMBOS AND RETURN ALONG THE SAME ROUTE.

464 KRAAIFONTEIN - SCOTTSDENE

FROM TAXI RANK IN STATION ROAD AT KRAAIFONTEIN RAILWAY STATION, KRAAIFONTEIN, ALONG STATION ROAD, RIGHT INTO OLD PAARL ROAD, LEFT INTO BOTFONTEIN ROAD, LEFT INTO LABOHEME ROAD TO TAXI RANK IN BOESAK STREET, SCOTTSDENE AND RETURN AS FOLLOWS: INTO LABOHEME STREET, RIGHT INTO BUITEN CRESCENT, RIGHT INTO KOOPMAN AVENUE, LEFT INTO PARK AVENUE, RIGHT INTO DA GAMA STREET, RIGHT INTO OLD PAARL ROAD, LEFT INTO STATION ROAD TO TAXI RANK AT KRAAIFONTEIN RAILWAY STATION, KRAAIFONTEIN.

465 KRAAIFONTEIN - BRACKENFELL

FROM TAXI RANK IN STATION ROAD AT KRAAIFONTEIN RAILWAY STATION, KRAAIFONTEIN, ALONG STATION ROAD, RIGHT INTO OLD PAARL ROAD, LEFT INTO WILLIAM DABBS STREET TO BRACKENFELL RAILWAY STATION, BRACKENFELL AND RETURN AS FOLLOWS: INTO OLD PAARL ROAD, INTO BRACKENFELL HYPERMARKET INTO OLD PAARL ROAD, RIGHT INTO NORTHPINE DRIVE, LEFT INTO EASTWOOD DRIVE, RIGHT INTO HOWARD DRIVE, RIGHT INTO CENTRAL DRIVE, LEFT INTO NORTHPINE DRIVE, INTO BUITEN CRESCENT, RIGHT INTO LABOHEME STREET, LEFT INTO BOTFONTEIN ROAD, RIGHT INTO OLD PAARL ROAD TO KRAAIFONTEIN RAILWAY STATION KRAAIFONTEIN.

548 KRAAIFONTEIN - BELLVILLE

FROM TAXI RANK AT KRAAIFONTEIN RAILWAY STATION, KRAAIFONTEIN, ALONG STATION ROAD, RIGHT INTO OLD PAARL ROAD, LEFT INTO WILLIAM DABBS STREET TO BRACKENFELL RAILWAY STATION, INTO OLD PAARL ROAD, RIGHT INTO VOORTREKKER ROAD, LEFT INTO MODDERDAM ROAD, RIGHT INTO BELLRAIL ROAD TO TAXI FACILITY IN BELLVILLE AND RETURN AS FOLLOWS: INTO BELLRAIL ROAD, RIGHT INTO VOORTREKKER ROAD, LEFT INTO OLD PAARL ROAD, INTO BRACKENFELL HYPERMARKET BRACKENFELL, INTO OLD PAARL ROAD, RIGHT INTO NORTHPINE DRIVE, LEFT INTO EASTWOOD DRIVE, RIGHT INTO HOWARD DRIVE, RIGHT INTO CENTRAL DRIVE, LEFT INTO NORTHPINE DRIVE, INTO BUITEN CRESCENT, RIGHT INTO LABOHEME STREET, LEFT INTO BOTFONTEIN ROAD, RIGHT INTO OLD PAARL ROAD, LEFT INTO STATION ROAD, KRAAIFONTEIN.

558 KRAAIFONTEIN - DURBANVILLE

FROM TAXI RANK AT KRAAIFONTEIN RAILWAY STATION, KRAAIFONTEIN, ALONG STATION ROAD, RIGHT INTO OLD PAARL ROAD, RIGHT INTO VAN RIEBEECK ROAD, INTO BRIGHTON ROAD, INTO LANGEBOEG ROAD, LEFT INTO WELLINGTON ROAD TO THE TAXI RANK IN NUWE STREET, DURBANVILLE AND RETURN ALONG THE SAME ROUTE SUBJECT TO THE CONDITION THAT NO PASSENGERS ARE PICKED UP IN DURBANVILLE.

E84 KRAAIFONTEIN - WALLACEDENE

FROM TAXI RANK AT SHOPRITE KRAAIFONTEIN, LEFT INTO BERMAN STREET, LEFT INTO VAN DER MERWE STREET, LEFT INTO VAN RIEBEECK ROAD, CROSS OLD PAARL ROAD, INTO BOTFONTEIN ROAD, LEFT INTO BOESAK STREET, RIGHT INTO PEDRO STREET, RIGHT INTO BHARU STREET, RIGHT INTO MATSHOBA STREET, RIGHT INTO BHUNGA STREET TO TAXI RANK IN BOESAK STREET WALLACEDENE AND RETURN ALONG THE SAME ROUTE.

E85 KRAAIFONTEIN - BLOEKOMBOS

FROM TAXI RANK AT SHOPRITE KRAAIFONTEIN, LEFT INTO BERMAN STREET, LEFT INTO VAN DER MERWE STREET, LEFT INTO VAN RIEBEECK ROAD, LEFT INTO OLD PAARL ROAD, TO BLOEKOMBOS AND RETURN ALONG THE SAME ROUTE.
 ABOVE ROUTES SUBJECT TO THE FOLLOWING CONDITIONS:-

(A) THAT NO PASSENGERS ARE PICKED UP AT ANY OTHER TAXI RANK. (B) THE VEHICLE MUST BE REGISTERED IN THE NAME OF THE OPERATING LICENCE HOLDER. (C) THE HOLDER OF THIS OPERATING LICENCE IS PROHIBITED FROM ENTERING INTO ANY AGREEMENT WHEREBY ANOTHER PARTY IS PERMITTED TO UNDERTAKE ROAD TRANSPORTATION FOR OWN GAIN UNDER AUTHORITY OF THIS LICENCE. (D) THE COMPLETE ROUTE MUST BE TRAVERSED AND NOT ONLY A PORTION OF IT. (E) THE OPERATING LICENCE IS NOT TRANSFERABLE. (F) THE AUTHORITY IS REVIEWABLE AT ANY TIME.

ADDITIONAL AUTHORITY:**SCOTTSDENE - UMTATA**

FROM TAXI RANK IN KOOPMANS AVENUE, SCOTTSDENE, LEFT AVENUE, RIGHT INTO DAGAMA, RIGHT INTO OLD PAARL ROAD INTO VOORTREKKER ROAD, LEFT INTO VAN RIEBEECK ROAD ONTO N1 ALONG N1 TO BEAUFORT WEST INTO DONKIN STREET, RIGHT VOORTREKKER STREET INTO R61 ALONG R61 TO ABERDEEN, LEFT ONTO R57 TO GRAAFF REINET, THEN ALONG THE R61 TO QUEENSTOWN, COFIMVABA, ENGCOCO, UMTATA AND RETURN THE SAME ROUTE.

SCOTTSDENE - CALA

FROM TAXI RANK IN KOOPMANS AVENUE, SCOTTSDENE, LEFT INTO PARK AVENUE, RIGHT INTO DA GAMA RIGHT INTO OLD PAARL ROAD INTO VOORTREKKER ROAD, LEFT INTO VAN RIEBEECK ROAD, RIGHT ONTO N1 ALONG N1 TO BEAUFORT WEST INTO DONKIN STREET, RIGHT INTO VOORTREKKER STREET, INTO R61 ALONG R61 TO ABERDEEN LEFT ONTO R57 TO GRAAFF REINET, THEN ALONG THE R61 TO QUEENSTOWN, TO LADY FRERE STRAIGHT TO CALA AND RETURN THE SAME ROUTE.

SCOTTSDENE - STERKSPRUIT

FROM TAXI RANK IN KOOPMANS AVENUE, SCOTTSDENE, LEFT INTO PARK AVENUE, RIGHT INTO DA GAMA RIGHT INTO OLD PAARL ROAD, ONTO N1 TO COLESBERG, RIGHT ONTO R58 TO LADY GREY RIGHT ONTO R393 TO STERKSPRUIT ONTO PALMIET AT TELLE BRIDGE AND RETURN THE SAME ROUTE.

SCOTTSDENE - MDANTSANE

FROM TAXI RANK IN KOOPMANS AVENUE, SCOTTSDENE, LEFT INTO PARK AVENUE, RIGHT INTO DA GAMA STREET, LEFT INTO OLD PAARL ROAD, LEFT ONTO R300 LEFT ONTO N2 TO SOMERSET WEST, GRABOUW, CALEDON, SWELLENDAM, RIVERSDALE, GEORGE, KNYSNA, HUMANSDORP, PORT ELIZABETH, GRAHAMSTOWN TO FISH RIVER NEAR PEDDIE AND FROM RAYI TO KING WILLIAM'S TOWN, MDANTSANE AND RETURN THE SAME ROUTE.

SCOTTSDENE - MATATIELE

FROM TAXI RANK IN KOOPMANS AVENUE, SCOTTSDENE, LEFT INTO PARK AVENUE, RIGHT INTO OLD PAARL ROAD, INTO VAN RIEBEECK ROAD, RIGHT INTO N1 TOWARDS PAARL, ALONG N1 TO HANOVER, LEFT ONTO N10 TO MIDDELBURG, LEFT ONTO R58 TO TAXI RANK IN MOUNT FLETCHER, MATATIELE AND RETURN THE SAME ROUTE.

SCOTTSDENE - WILLOWVALE

FROM TAXI RANK IN KOOPMANS AVENUE, SCOTTSDENE, LEFT INTO PARK AVENUE, RIGHT INTO DA GAMA STREET, LEFT INTO OLD PAARL ROAD, RIGHT ONTO N1 ALONG N1 TO BEAUFORT WEST, INTO DONKIN STREET, RIGHT INTO VOORTREKKER STREET, INTO R61 TO ABERDEEN, LEFT ONTO R57 TO GRAAFF REINET, THEN ALONG THE R61 TO QUEENSTOWN, COFIMVABA, TSOMO, NGQAMAKHWE, BUTTERWORTH, IDUTYWA STRAIGHT TO WILLOWVALE AND RETURN THE SAME ROUTE.

SCOTTSDENE - BUTTERWORTH

FROM TAXI RANK IN KOOPMAN AVENUE, SCOTTSDENE, LEFT INTO PARK AVENUE, RIGHT INTO DA GAMA STREET INTO OLD PAARL ROAD, RIGHT ONTO N1 ALONG N1 TO BEAUFORT WEST, RIGHT INTO R61 TOWARDS GRAAFF REINET, PEARSTON, THROUGH JANSENVILLE, SOMERSET EAST, ADELAIDE, FORT BEAUFORT, MADALA, ALICE, KING WILLIAM'S TOWN, BISHO, KOMGA, BUTTERWORTH, IDUTYWA AND RETURN THE SAME ROUTE.

OP.2200692. (2) ADAMS MA-AWIA M ID NO 6902145078086. (3) DISTRICT: WYNBERG. POSTAL ADDRESS: 39 MISROLE AVENUE, GRASSY PARK, 7945. (4) NEW APPLICATION. (5) 1 X 15 PASSENGERS. (6) THE CONVEYANCE OF TAXI PASSENGERS. (7) AUTHORITY:
 ROUTE 1

FROM TAXI RANK IN WYNBERG RAILWAY STATION WYNBERG, INTO CHURCH STREET, RIGHT INTO EGHAM ROAD, RIGHT INTO WETTON ROAD, RIGHT INTO ROSMEAD AVENUE, LEFT INTO OTTERY ROAD, LEFT INTO THE M5, ALONG THE M5, RIGHT INTO THE N1, ALONG THE N1, LEFT INTO SABLE ROAD, LEFT INTO RATANGA ROAD, RIGHT INTO

CENTURY CITY TRANSPORT INTERCHANGE AND RETURN ALONG THE SAME ROUTE. ROUTE 2

FROM THE TAXI RANK AT WYNBERG RAILWAY STATION WYNBERG, RIGHT INTO MAIN ROAD WYNBERG, ALONG MAIN ROAD THROUGH CLAREMONT, NEWLANDS, RONDEBOSCH, ROSEBANK, MOWBRAY MAIN ROAD, WHICH BECOMES VICTORIA ROAD, WHICH BECOMES SIR LOWRY ROAD, RIGHT OSWALD PIROW STREET, RIGHT INTO THE N1, ALONG THE N1, LEFT INTO SABLE ROAD, LEFT INTO RATANGA ROAD, RIGHT INTO CENTURY CITY TRANSPORT INTERCHANGE AND RETURN LEFT INTO RATANGA ROAD, RIGHT INTO N1, ALONG THE N1, LEFT INTO OSWALD PIROW STREET, RIGHT INTO TOP DECK CAPE TOWN RAILWAY STATION, TO DROP OFF PASSENGERS ONLY, RIGHT INTO OSWALD PIROW STREET, LEFT INTO SIR LOWRY ROAD WHICH BECOMES VICTORIA ROAD, WHICH BECOMES MAIN ROAD MOWBRAY, THROUGH ROSEBANK, RONDEBOSCH, NEWLANDS, CLAREMONT, LEFT INTO KENILWORTH ROAD, RIGHT INTO HARFIELD ROAD, INTO THOMAS ROAD, LEFT INTO MORON ROAD TO WYNBERG RAILWAY STATION WYNBERG.

ROUTE 3

FROM THE TAXI RANK AT WYNBERG RAILWAY STATION WYNBERG, LEFT INTO CHURCH STREET, RIGHT INTO EGHAM ROAD, LEFT INTO WETTON ROAD, RIGHT INTO MAIN ROAD ALONG MAIN ROAD, RIGHT INTO STATION ROAD CLAREMONT TO CLAREMONT PUBLIC TRANSPORT INTERCHANGE TO DROP-OFF AND PICK UP PASSENGERS, LEFT INTO STANHOPE ROAD, ACROSS KLIPFONTEIN ROAD, RIGHT INTO RAAPENBERG ROAD WHICH BECOMES FOREST DRIVE, LEFT INTO JAN SMUTS DRIVE, RIGHT INTO MUTUAL ROAD TO MUTUAL RAILWAY STATION, LEFT INTO JAN SMUTS DRIVE, LEFT INTO VIKING WAY, LEFT INTO VANGUARD DRIVE WHICH BECOMES N7, LEFT INTO THE N1, LEFT INTO CENTURY CITY OFF RAMP, INTO RATANGA ROAD, RIGHT INTO CENTURY CITY TRANSPORT INTERCHANGE AND RETURN ALONG THE SAME ROUTE PICKING UP AND DROPPING OFF PASSENGERS ALONG THE SAME ROUTE.

ROUTE 4

FROM THE TAXI RANK AT WYNBERG RAILWAY STATION WYNBERG, RIGHT INTO EGHAM ROAD, RIGHT INTO WETTON ROAD, LEFT INTO ROSMEAD AVENUE WHICH BECOMES BELVEDERE ROAD WHICH BECOMES MILNER ROAD, ACROSS KLIPFONTEIN ROAD, RIGHT INTO RAAPENBERG ROAD, WHICH BECOMES FOREST DRIVE, LEFT INTO JAN SMUTS DRIVE, RIGHT INTO MUTUAL TO MUTUAL RAILWAY STATION, LEFT INTO JAN SMUTS DRIVE, LEFT INTO VIKING WAY, LEFT INTO VANGUARD DRIVE WHICH BECOMES THE N7, LEFT INTO THE N1, LEFT INTO CENTURY CITY ON RAMP, INTO RATANGA ROAD, RIGHT INTO CENTURY CITY TRANSPORT INTERCHANGE AND RETURN ALONG THE SAME ROUTE PICKING UP AND DROPPING OFF PASSENGERS ALONG THE SAME ROUTE.

ROUTE 5

FROM THE TAXI RANK AT WYNBERG RAILWAY STATION WYNBERG, RIGHT INTO MAIN ROAD WYNBERG THROUGH CLAREMONT, NEWLANDS, RONDEBOSCH, ROSEBANK, RIGHT INTO VICTORIA ROAD, MOWBRAY TO MOWBRAY PUBLIC TRANSPORT INTERCHANGE, RIGHT INTO MAIN ROAD, RIGHT INTO MOWBRAY OFF RAMP, INTO SETTLERS WAY, LEFT INTO PINELANDS OFF RAMP, INTO FOREST DRIVE, RIGHT INTO JAN SMUTS DRIVE, LEFT INTO VIKING WAY, LEFT INTO VANGUARD DRIVE, WHICH BECOMES THE N7, LEFT INTO THE N1, LEFT INTO CENTURY CITY OFF RAMP, INTO RATANGA ROAD, RIGHT INTO CENTURY CITY TRANSPORT INTERCHANGE AND RETURN ALONG THE SAME ROUTE PICKING UP AND DROPPING OFF PASSENGERS ALONG THE ROUTE.

OP.2200693. (2) BROWN IGSHAAN MOGAMAT IM ID NO 6605135211084. (3) DISTRICT: WYNBERG. POSTAL ADDRESS: 10 BLESBOK AVENUE, LOTUS RIVER, 7945. (4) NEW APPLICATION. (5) 1 X 15 PASSENGERS. (6) THE CONVEYANCE OF TAXI PASSENGERS. (7) AUTHORITY:

ROUTE 1

FROM TAXI RANK IN WYNBERG RAILWAY STATION WYNBERG, INTO CHURCH STREET, RIGHT INTO EGHAM ROAD, RIGHT INTO WETTON ROAD, RIGHT INTO ROSMEAD AVENUE, LEFT INTO OTTERY ROAD, LEFT INTO THE M5, ALONG THE M5, RIGHT INTO THE N1, ALONG THE N1, LEFT INTO SABLE ROAD, LEFT INTO RATANGA ROAD, RIGHT INTO CENTURY CITY TRANSPORT INTERCHANGE AND RETURN ALONG THE SAME ROUTE.

ROUTE 2

FROM THE TAXI RANK AT WYNBERG RAILWAY STATION WYNBERG, RIGHT INTO MAIN ROAD WYNBERG, ALONG MAIN ROAD THROUGH CLAREMONT, NEWLANDS, RONDEBOSCH, ROSEBANK, MOWBRAY MAIN ROAD, WHICH BECOMES VICTORIA ROAD, WHICH BECOMES SIR LOWRY ROAD, RIGHT OSWALD PIROW STREET, RIGHT INTO THE N1, ALONG THE N1, LEFT INTO SABLE ROAD, LEFT INTO RATANGA ROAD, RIGHT INTO CENTURY CITY TRANSPORT INTERCHANGE AND RETURN LEFT INTO RATANGA ROAD, RIGHT INTO N1, ALONG THE N1, LEFT INTO OSWALD PIROW STREET, RIGHT INTO TOP DECK CAPE TOWN RAILWAY STATION, TO DROP OFF PASSENGERS ONLY, RIGHT INTO OSWALD PIROW STREET, LEFT INTO SIR LOWRY ROAD WHICH BECOMES VICTORIA ROAD, WHICH BECOMES MAIN ROAD MOWBRAY, THROUGH ROSEBANK, RONDEBOSCH, NEWLANDS, CLAREMONT, LEFT INTO KENILWORTH ROAD, RIGHT INTO HARFIELD ROAD, INTO THOMAS ROAD, LEFT INTO MORON ROAD TO WYNBERG RAILWAY STATION WYNBERG.

ROUTE 3

FROM THE TAXI RANK AT WYNBERG RAILWAY STATION WYNBERG, LEFT INTO CHURCH STREET, RIGHT INTO EGHAM ROAD, LEFT INTO WETTON ROAD, RIGHT INTO MAIN ROAD ALONG MAIN ROAD, RIGHT INTO STATION ROAD CLAREMONT TO CLAREMONT PUBLIC TRANSPORT INTERCHANGE TO DROP-OFF AND PICK UP PASSENGERS, LEFT INTO STANHOPE ROAD, ACROSS KLIPFONTEIN ROAD, RIGHT INTO RAAPENBERG ROAD WHICH BECOMES FOREST DRIVE, LEFT INTO JAN SMUTS DRIVE, RIGHT INTO MUTUAL ROAD TO MUTUAL RAILWAY STATION, LEFT INTO JAN SMUTS DRIVE, LEFT INTO VIKING WAY, LEFT INTO VANGUARD DRIVE WHICH BECOMES N7, LEFT INTO THE N1, LEFT INTO CENTURY CITY OFF RAMP, INTO RATANGA ROAD, RIGHT INTO CENTURY CITY TRANSPORT INTERCHANGE AND RETURN ALONG THE SAME ROUTE PICKING UP AND DROPPING OFF PASSENGERS ALONG THE SAME ROUTE.

ROUTE 4

FROM THE TAXI RANK AT WYNBERG RAILWAY STATION WYNBERG, RIGHT INTO EGHAM ROAD, RIGHT INTO WETTON ROAD, LEFT INTO ROSMEAD AVENUE WHICH BECOMES BELVEDERE ROAD WHICH BECOMES MILNER ROAD, ACROSS KLIPFONTEIN ROAD, RIGHT INTO RAAPENBERG ROAD, WHICH BECOMES FOREST DRIVE, LEFT INTO JAN SMUTS DRIVE, RIGHT INTO MUTUAL TO MUTUAL RAILWAY STATION, LEFT INTO JAN SMUTS DRIVE, LEFT INTO VIKING WAY, LEFT INTO VANGUARD DRIVE WHICH BECOMES THE N7, LEFT INTO THE N1, LEFT INTO CENTURY CITY ON RAMP, INTO RATANGA ROAD, RIGHT INTO CENTURY CITY TRANSPORT INTERCHANGE AND RETURN ALONG THE SAME ROUTE PICKING UP AND DROPPING OFF PASSENGERS ALONG THE SAME ROUTE.

ROUTE 5

FROM THE TAXI RANK AT WYNBERG RAILWAY STATION, WYNBERG, RIGHT INTO MAIN ROAD WYNBERG THROUGH CLAREMONT, NEWLANDS, RONDEBOSCH, ROSEBANK, RIGHT INTO VICTORIA ROAD, MOWBRAY TO MOWBRAY PUBLIC TRANSPORT INTERCHANGE, RIGHT INTO MAIN ROAD, RIGHT INTO MOWBRAY OFF RAMP, INTO SETTLERS WAY, LEFT INTO PINELANDS OFF RAMP, INTO FOREST DRIVE, RIGHT INTO JAN SMUTS DRIVE, LEFT INTO VIKING WAY, LEFT INTO VANGUARD DRIVE, WHICH BECOMES THE N7, LEFT INTO THE N1, LEFT INTO CENTURY CITY OFF RAMP, INTO RATANGA ROAD, RIGHT INTO CENTURY CITY TRANSPORT INTERCHANGE AND RETURN ALONG THE SAME ROUTE PICKING UP AND DROPPING OFF PASSENGERS ALONG THE ROUTE.

OP.2200787. (2) V & A WATERFRONT SHUTTLE CC ID NO 9604479. POSTAL ADDRESS: PO BOX 51652, V&A WATERFRONT, CAPE TOWN, 8002. (4) TRANSFER OF PERMIT, PERMIT NO. 516741/5 FROM V & A SHUTTLE SERVICES CC (15 X PASSENGERS, DISTRICT: CAPE TOWN). (7) AUTHORITY AS IN LAST MENTIONED PERMIT(S).

OP.2200788. (2) V & A WATERFRONT SHUTTLE CC ID NO 9604479. POSTAL ADDRESS: PO BOX 51652, V&A WATERFRONT, CAPE TOWN, 8002. (4) TRANSFER OF PERMIT, PERMIT NO. 516563/2 FROM V & A SHUTTLE SERVICES CC (15 X PASSENGERS, DISTRICT: CAPE TOWN). (7) AUTHORITY AS IN LAST MENTIONED PERMIT(S).

OP.2200789. (2) V & A WATERFRONT SHUTTLE CC ID NO 9604479. POSTAL ADDRESS: PO BOX 51652, V&A WATERFRONT, CAPE TOWN, 8002. (4) TRANSFER OF PERMIT, PERMIT NO. 516565/2 FROM V & A SHUTTLE SERVICES CC (15 X PASSENGERS, DISTRICT: CAPE TOWN). (7) AUTHORITY AS IN LAST MENTIONED PERMIT(S).

OP.2200896. (2) JOHANNES EDMUND RUDOLPH ER ID NO 4906285155085. (3) DISTRICT: WYNBERG. POSTAL ADDRESS: 6 WILHELMUS ROAD, GREENHAVEN, ATHLONE, 7764. (4) NEW APPLICATION. (5) 1 X 14 PASSENGERS. (6) THE CONVEYANCE OF ORGANISED PARTIES. (7) AUTHORITY: FROM PICK UP POINTS SITUATED WITHIN A RADIUS OF 20 KM FROM PLACE OF BUSINESS SITUATED AT NO 6 WILHELMUS ROAD, ATHLONE TO POINTS WITHIN 150 KM AND RETURN BACK TO THE PLACE WHERE THE PARTY WAS PICKED UP IN THE FIRST INSTANCE: SUBJECT TO THE EXPRESS CONDITION THAT THE CONVEYANCE OF SUCH A PARTY MAY ONLY BE UNDERTAKEN IF THE SAME PARTY UNDERTAKES THE FORWARD AND RETURN JOURNEY AS A UNIT WITH THE SOLE MUTUAL PURPOSE OF ATTENDING ONE OR MORE OF THE FOLLOWING:

- 1) A WEDDING,
- 2) A FUNERAL,
- 3) A RELIGIOUS GATHERING,
- 4) A SPORTS MEETING, WHETHER AS PARTICIPANTS OR AS SPECTATORS,
- 5) A PICNIC OR ANY SIMILAR KIND OF ORGANISED ENTERTAINMENT OR RECREATION.

OP.2200913. (2) OLIVER ISMAIL I ID NO 5403135157080. POSTAL ADDRESS: EBBSTRAAT 14, GUSTROUW, STRAND, 7140. (4) TRANSFER OF PERMIT, PERMIT NO. 507175/2 FROM NOVEMBER JACOB JOHN JJ (12 X PASSENGERS, DISTRICT: STRAND). (7) AUTHORITY AS IN LAST MENTIONED PERMIT(S).

OP.2201064. (2) VAN NIEKERK BENJAMIN DAWID BD ID NO 5502105055081. (3) DISTRICT: BELLVILLE. POSTAL ADDRESS: 60 PIONEER STREET, SCOTTSVILLE, KRAAIFONTEIN, 7570. (4) NEW APPLICATION(PERMIT HOLDER). (5) 1 X 16 PASSENGERS. (6) THE CONVEYANCE OF TAXI PASSENGERS. (7) AUTHORITY:

456 SCOTTSDENE - KHAYELITSHA

FROM TAXI RANK IN KOOPMANS AVENUE, SCOTTSDENE, LEFT INTO PARK AVENUE, RIGHT INTO DA GAMA STREET, LEFT INTO OLD PAARL ROAD, LEFT ONTO R300, LEFT ONTO N2, LEFT ONTO BLUE DOWNS/KHAYELITSHA OFF-RAMP, RIGHT INTO TOWARDS SITE C, RIGHT INTO NEW LANSDOWNE ROAD EXT, RIGHT INTO HOZA AVENUE, LEFT INTO TUNGWANA AVENUE TO THE TAXI RANK AT SITE C, KHAYELITSHA AND RETURN ALONG THE SAME ROUTE.

457 SCOTTSDENE - SCOTTSVILLE

FROM TAXI RANK IN KOOPMANS AVENUE, SCOTTSDENE, LEFT INTO BUITEN CRESCENT, LEFT INTO LA BOHEME STREET, LEFT INTO BOTFONTEIN ROAD, INTO VAN RIEBEECK ROAD, LEFT INTO FRANS CONRADIE DRIVE, RIGHT INTO VAN DER MERWE STREET, LEFT INTO PETUNIA STREET, RIGHT INTO AANDELOM STREET TO TAXI RANK IN AANDELOM STREET, SCOTTSVILLE AND RETURN AS FOLLOWS: INTO VAN DER MERWE STREET, RIGHT INTO REMBRANDT STREET, LEFT INTO MILTON ROAD, RIGHT INTO MILNER ROAD, RIGHT INTO GRAAFF STREET, RIGHT INTO VAN DER MERWE STREET, RIGHT INTO FRANS CONRADIE DRIVE, LEFT INTO OKAVANGO ROAD, LEFT INTO OLD PAARL ROAD, RIGHT INTO DA GAMA STREET, LEFT INTO PARK AVENUE, RIGHT INTO TAXI RANK IN KOOPMANS AVENUE, SCOTTSDENE.

458 SCOTTSDENE - BLOEKOMBOS

FROM TAXI RANK IN KOOPMANS AVENUE, SCOTTSDENE, LEFT INTO BUITEN CRESCENT, LEFT INTO LA BOHEME STREET, CROSS BOTFONTEIN ROAD TO TAXI RANK AT BOESAK STREET, WALLACEDENE, RETURN ALONG LA BOHEME STREET, RIGHT INTO BOTFONTEIN ROAD, RIGHT INTO VOORTREKKER ROAD, LEFT INTO STATION ROAD, LEFT INTO OLD PAARL ROAD TO TAXI RANK AT OLD PAARL ROAD, BLOEKOMBOS AND RETURN ALONG THE SAME ROUTE.

459 SCOTTSDENE - BELLVILLE

FROM TAXI RANK IN KOOPMANS AVENUE, SCOTTSDENE, LEFT INTO PARK AVENUE, RIGHT INTO DA GAMA STREET, LEFT INTO OLD PAARL ROAD, INTO WILLIAM DABBS STREET, BRACKENFELL RAILWAY STATION, INTO OLD PAARL ROAD, RIGHT INTO BELLRAIL ROAD TO TAXI TERMINUS, BELLVILLE AND RETURN AS FOLLOWS: INTO CHARL MALAN STREET, RIGHT INTO VOORTREKKER ROAD, LEFT INTO OLD PAARL ROAD, INTO BRACKENFELL HYPERMARKET, BACK INTO OLD PAARL ROAD, RIGHT INTO NORTHPINE DRIVE, LEFT INTO EASTWOOD DRIVE, RIGHT INTO HOWARD DRIVE, RIGHT INTO CENTRAL DRIVE, LEFT INTO NORTHPINE DRIVE, INTO BUITEN CRESCENT, LEFT INTO JOSEPH AVENUE, LEFT INTO BUITEN CRESCENT, RIGHT INTO PARK AVENUE, RIGHT INTO TAXI RANK IN KOOPMANS AVENUE, SCOTTSDENE.

460 SCOTTSDENE - DURBANVILLE

FROM TAXI RANK IN KOOPMANS AVENUE, SCOTTSDENE, LEFT INTO PARK AVENUE, RIGHT INTO DA GAMA STREET, LEFT INTO OLD PAARL ROAD, RIGHT INTO VIBEN STREET TO TAXI RANK AT EIKENFONTEIN RAILWAY STATION, INTO VIBEN ROAD, INTO OLD PAARL ROAD, INTO VOORTREKKER ROAD, LEFT INTO VAN RIEBEECK ROAD, INTO BRIGHTON ROAD, INTO LANGEBOEG ROAD, LEFT INTO WELLINGTON ROAD TO TAXI RANK IN NUWE STREET, DURBANVILLE AND RETURN ALONG THE SAME ROUTE SUBJECT TO THE CONDITION THAT PASSENGERS ARE ONLY DROPPED OFF IN DURBANVILLE AND NOT PICKED UP.

542 SCOTTSDENE - EIKENFONTEIN

FROM TAXI RANK IN KOOPMANS AVENUE, SCOTTSDENE, LEFT INTO PARK AVENUE, RIGHT INTO DA GAMA STREET, LEFT INTO OLD PAARL ROAD, RIGHT INTO VIBEN STREET TO TAXI RANK AT EIKENFONTEIN RAILWAY STATION AND RETURN ALONG THE SAME ROUTE.

543 SCOTTSDENE - BRACKENFELL STATION

FROM TAXI RANK IN KOOPMANS AVENUE, SCOTTSDENE, LEFT INTO PARK AVENUE, RIGHT INTO DA GAMA STREET, LEFT INTO OLD PAARL ROAD, INTO WILLIAM DABBS STREET TO BRACKENFELL RAILWAY STATION, BRACKENFELL AND RETURN AS FOLLOWS: BACK INTO OLD PAARL ROAD, RIGHT INTO NORTHPINE DRIVE, LEFT INTO EASTWOOD DRIVE, RIGHT INTO HOWARD DRIVE, RIGHT INTO CENTRAL DRIVE, LEFT INTO NORTHPINE DRIVE, INTO BUITEN CRESCENT, LEFT INTO NORTHPINE DRIVE, INTO BUITEN CRESCENT, LEFT INTO JOSEPH AVENUE, LEFT INTO BUITEN CRESCENT, RIGHT INTO PARK AVENUE, RIGHT INTO TAXI RANK IN KOOPMANS AVENUE, SCOTTSDENE.

OP.2201105. (2) HLONGWANE ZIYABILA ROBERT ZR ID NO 6509305333084. (3) DISTRICT: SIMONSTAD. POSTAL ADDRESS: P.O. BOX 26861, IMIZAMO YETHU, HOUT BAY, 7872 C/O BADUL S R P O BOX 68, STEENBERG, 7945. (4) NEW APPLICATION. (5) 1 X 5 PASSENGERS. (6) THE CONVEYANCE OF TAXI PASSENGERS. (7)

AUTHORITY:

1) FROM MANDELA DRIVE, IMIZAMO YETHU LEFT INTO MAIN ROAD, RIGHT INTO PRINCESS STREET, LEFT INTO VICTORIA ROAD TO HARBOUR AND RIGHT INTO KARBONKEL ROAD TO HOUT BAY DAY HOSPITAL. PASSENGERS BOUND FOR IMIZAMO YETHU NO RANKING AT THE DAY HOSPITAL AND RETURN.

2) FROM MANDELA DRIVE, STRAIGHT ACROSS INTO VICTORIA ROAD, RIGHT INTO SUIKERBOSS ROAD, LEFT INTO LLADUDNO DRIVE. DROP OFF & RETURN ALONG THE SAME ROUTE, FROM MANDELA DRIVE INTO IMIZAMO YETHU LEFT INTO MAIN ROAD, RIGHT

INTO THE BEACH ROAD LEFT INTO PROMENADE ROAD RIGHT INTO MELKHOUT CRESCENT TO SHOPRITE HOUTBAY AND RETURN ALONG THE SAME ROUTE.

OP.2201118. (2) SLARMIE ISRAEL I ID NO 6406205192084. (3) DISTRICT: VREDENBURG. POSTAL ADDRESS: GEELBEKSTRAAT, WHITE CITY, SALDANHA, 7395. (4) NEW APPLICATION. (5) 1 X 16 PASSENGERS. (6) THE CONVEYANCE OF OTHER. (7) AUTHORITY:

A. HUURMOTORPASSASIER -
SALDANHA NA VREDENBURG

VANAF TAXI STAANPLEK TE SALDANHA, LINKS IN SALDANHAWEG TOT BY JACOB SADIESTRAAT, LINKS IN VREDENBURG TAXI STAANPLEK EN TERUG OOR DIESELFDE ROETE.
SALDANHA NA LANGEBAAN

VANAF TAXI STAANPLEK TE SALDANHA, LINKS IN SALDANHAWEG, REGS IN KAMPSTRAAT, VERBY SALDANHA STAAL, OREX TOT BY LANGEBAAN MUNISIPALE WOONGEBIED EN TERUG OOR DIESELFDE ROETE.
B. GEORGANISEERDE RITTE MET 'N RADIUS VAN 1000 KM.

OP.2201119. (2) SLARMIE MOHAMED HASSIEM MH ID NO 3810285139084. (3) DISTRICT: VREDENBURG. POSTAL ADDRESS: GEELBEKSTRAAT 1, WHITE CITY, SALDANHA, 7395. (4) NEW APPLICATION. (5) 1 X 16 PASSENGERS. (6) THE CONVEYANCE OF OTHER. (7) AUTHORITY:

A. HUURMOTORPASSASIER -
SALDANHA NA VREDENBURG

VANAF TAXI STAANPLEK TE SALDANHA, LINKS IN SALDANHAWEG TOT BY JACOB SADIESTRAAT, LINKS IN VREDENBURG TAXI STAANPLEK EN TERUG OOR DIESELFDE ROETE.
SALDANHA NA LANGEBAAN

VANAF TAXI STAANPLEK TE SALDANHA, LINKS IN SALDANHAWEG, REGS IN KAMPSTRAAT, VERBY SALDANHA STAAL, OREX TOT BY LANGEBAAN MUNISIPALE WOONGEBIED EN TERUG OOR DIESELFDE ROETE.
B. GEORGANISEERDE GROEPE -
MET 'N RADIUS VAN 1000KM.

OP.2201124. (2) SIBANGO ZAMEKILE WISHMAN ZW ID NO 6801106403087. (3) DISTRICT: BELLVILLE. POSTAL ADDRESS: 15799 JALLS STREET, BLOEKOMBOS, KRAAIFONTEIN, 7570. (4) NEW APPLICATION. (5) 1 X 16 PASSENGERS. (6) THE CONVEYANCE OF TAXI PASSENGERS. (7) AUTHORITY:
463 KRAAIFONTEIN - BLOEKOMBOS

FROM TAXI RANK IN STATION ROAD AT KRAAIFONTEIN RAILWAY STATION KRAAIFONTEIN, ALONG STATION ROAD, LEFT INTO OLD PAARL ROAD TO TAXI RANK IN OLD PAARL ROAD BLOEKOMBOS AND RETURN ALONG THE SAME ROUTE.
464 KRAAIFONTEIN - SCOTTSDENE

FROM TAXI RANK IN STATION ROAD AT KRAAIFONTEIN RAILWAY STATION KRAAIFONTEIN, ALONG STATION ROAD, RIGHT INTO OLD PAARL ROAD, LEFT INTO BOTFONTEIN ROAD, LEFT INTO LABOHEME ROAD TO TAXI RANK IN BOESAK STREET SCOTTSDENE AND RETURN AS FOLLOWS: INTO LABOHEME STREET, RIGHT INTO BUITEN CRESCENT, RIGHT INTO KOOPMAN AVE, LEFT INTO PARK AVE, RIGHT INTO DA GAMA STREET, RIGHT INTO OLD PAARL ROAD, LEFT INTO STATION ROAD TO TAXI RANK AT KRAAIFONTEIN RAILWAY STATION KRAAIFONTEIN.
465 KRAAIFONTEIN - BRACKENFELL

FROM TAXI RANK IN STATION ROAD AT KRAAIFONTEIN RAILWAY KRAAIFONTEIN, ALONG STATION ROAD, RIGHT INTO OLD PAARL ROAD, LEFT INTO WILLIAM DABBS STREET TO BRACKENFELL AND RETURN AS FOLLOWS: INTO OLD PAARL ROAD, INTO BRACKENFELL HYPERMARKET, INTO OLD PAARL ROAD, RIGHT INTO NORTHPIKE DRIVE, LEFT INTO EASTWOOD DRIVE, RIGHT INTO HOWARD DRIVE, RIGHT INTO CENTRAL DRIVE, LEFT INTO NORTHPIKE DRIVE, INTO BUITEN CRESCENT, RIGHT INTO LABOHEME STREET, LEFT INTO BOTFONTEIN ROAD, RIGHT INTO OLD PAARL ROAD TO KRAAIFONTEIN RAILWAY STATION KRAAIFONTEIN.
458 KRAAIFONTEIN - BELLVILLE

FROM TAXI RANK AT KRAAIFONTEIN RAILWAY STATION KRAAIFONTEIN, ALONG STATION ROAD, RIGHT INTO OLD PAARL ROAD, LEFT INTO WILLIAM DABBS STREET TO BRACKENFELL RAILWAY STATION, INTO OLD PAARL ROAD, RIGHT INTO VOORTREKKER ROAD, LEFT INTO MODDERDAM ROAD, RIGHT INTO BELLRAIL ROAD TO FACILITY IN BELLVILLE AND RETURN AS FOLLOWS: INTO BELLRAIL ROAD, RIGHT INTO VOORTREKKER ROAD, LEFT INTO OLD PAARL ROAD, INTO BRACKENFELL HYPERMARKET BRACKENFELL, INTO OLD PAARL ROAD, RIGHT INTO NORTHPIKE DRIVE, LEFT INTO EASTWOOD DRIVE, RIGHT INTO HOWARD DRIVE, RIGHT INTO CENTRAL DRIVE, LEFT INTO NORTHPIKE DRIVE, INTO BUITEN CRESCENT, RIGHT INTO LABOHEME STREET, LEFT INTO BOTFONTEIN ROAD, RIGHT INTO OLD PAARL ROAD, LEFT INTO STATION ROAD

KRAAIFONTEIN.**558 KRAAIFONTEIN - DURBANVILLE**

FROM TAXI RANK AT KRAAIFONTEIN RAILWAY STATION KRAAIFONTEIN, ALONG STATION ROAD, RIGHT INTO OLD PAARL ROAD, RIGHT UNTIL VAN RIEBEECK ROAD, INTO LANGEBOER ROAD, LEFT INTO WELLINGTON ROAD TO THE TAXI RANK IN NUWE STREET DURBANVILLE AND RETURN ALONG THE SAME ROUTE SUBJECT TO THE CONDITION THAT NO PASSENGERS ARE PICKED UP IN DURBANVILLE.

E84 KRAAIFONTEIN - WALLACEDENE

FROM TAXI RANK AT SHOPRITE KRAAIFONTEIN, LEFT INTO BERMAN STREET, LEFT INTO VAN DER MERWE STREET, LEFT INTO VAN RIEBEECK ROAD, CROSS OLD PAARL ROAD, INTO BOTTFONTEIN ROAD, LEFT INTO BOESAK STREET, RIGHT INTO PEDRO STREET, RIGHT INTO BHARU STREET, RIGHT INTO BHUNGA STREET TO TAXI RANK IN BOESAK STREET WALLACEDENE AND RETURN ALONG THE SAME ROUTE.

E85 KRAAIFONTEIN - BLOEKOMBOS

FROM TAXI RANK AT SHOPRITE KRAAIFONTEIN, LEFT INTO BERMAN STREET, LEFT INTO VAN DER MERWE STREET, LEFT INTO VAN RIEBEECK ROAD, LEFT INTO OLD PAARL ROAD, TO BLOEKOMBOS AND RETURN ALONG THE SAME ROUTE.

OP.2201126. (2) SIBANGO ZAMEKILE WISHMAN ZW ID NO 6801106403087. (3) DISTRICT: BELLVILLE. POSTAL ADDRESS: 15799 JALLS STREET, BLOEKOMBOS, KRAAIFONTEIN, 7570. (4) NEW APPLICATION. (5) 1 X 16 PASSENGERS. (6) THE CONVEYANCE OF TAXI PASSENGERS. (7) AUTHORITY: 456 SCOTTSDENE - KHAYELITSHA

FROM TAXI RANK IN KOOPMANS AVENUE, SCOTTSDENE, LEFT INTO PARK AVENUE RIGHT INTO DA GAMA STREET, LEFT INTO OLD PAARL ROAD, LEFT ONTO R300, LEFT ONTO N2, LEFT ONTO BLUE DOWNS/KHAYELITSHA OFF-RAMP, RIGHT INTO TOWARDS SITE C, RIGHT INTO NEW LANSOWNE ROAD EXT, RIGHT INTO HOZA AVENUE, LEFT INTO TUNGWANA AVENUE TO THE TAXI RANK AT SITE C, KHAYELITSHA AND RETURN ALONG THE SAME ROUTE.

457 SCOTTSDENE - SCOTTSVILLE

FROM TAXI RANK IN KOOPMANS AVENUE, SCOTTSDENE, LEFT INTO BUIEN CRESCENT, LEFT INTO LA BOHEME STREET, LEFT INTO BOTTFONTEIN ROAD, INTO VAN RIEBEECK RD LEFT INTO FRANS CONRADIE DRIVE RIGHT INTO VAN DER MERWE STREET, LEFT INTO PETUNIA STREET, RIGHT INTO AANDBLOM STREET TO TAXI RANK IN AANDBLOM STREET, SCOTTSVILLE AND RETURN AS FOLLOWS: INTO VAN DER MERWE STREET, RIGHT INTO REMBRANDT STREET, LEFT INTO MILTON ROAD, RIGHT INTO MILNER ROAD, RIGHT INTO GRAAF STREET, RIGHT INTO VAN DER MERWE STREET, RIGHT INTO FRANS CONRADIE DRIVE, LEFT INTO OKAVANGO ROAD, LEFT INTO OLD PAARL ROAD, RIGHT INTO DA GAMA STREET, LEFT INTO PARK AVENUE, RIGHT INTO TAXI RANK IN KOOPMANS AVENUE, SCOTTSDENE.

458 SCOTTSDENE - BLOEKOMBOS

FROM TAXI RANK IN KOOPMANS AVENUE, SCOTTSDENE, LEFT INTO BUITEN CRESCENT, LEFT INTO LA BOHEME STREET, CROSS BOTTFONTEIN ROAD TO TAXI RANK AT BOESAK STREET, WALLACEDENE, RETURN ALONG LA BOHEME STREET, RIGHT INTO BOTTFONTEIN ROAD, RIGHT INTO VOORTREKKER ROAD, LEFT INTO STATION ROAD, LEFT INTO OLD PAARL ROAD TO TAXI RANK AT OLD PAARL ROAD, BLOEKOMBOS AND RETURN ALONG THE SAME ROUTE.

459 SCOTTSDENE - BELLVILLE

FROM TAXI RANK IN KOOPMANS AVENUE, SCOTTSDENE, LEFT INTO PARK AVENUE, RIGHT INTO DA GAMA STREET, LEFT INTO OLD PAARL ROAD, INTO WILLIAM DABBS STREET, BRACKENFELL RAILWAY STATION INTO OLD PAARL ROAD, RIGHT INTO BELLRAIL ROAD TO TAXI TERMINUS, BELLVILLE AND RETURN AS FOLLOWS: INTO CHARL MALAN STREET, RIGHT INTO VOORTREKKER ROAD, LEFT INTO OLD PAARL ROAD, LEFT INTO OLD PAARL ROAD, INTO BRACKENFELL HYPERMARKET, BACK INTO OLD PAARL ROAD, RIGHT INTO NORTHPIKE DRIVE, LEFT INTO EASTWOOD DRIVE, RIGHT INTO HOWARD DRIVE, RIGHT INTO CENTRAL DRIVE, LEFT INTO NORTHPIKE DRIVE, INTO BUITEN CRESCENT, LEFT INTO JOSEPH AVENUE, LEFT INTO BUITEN CRESCENT, RIGHT INTO PARK AVENUE, RIGHT INTO TAXI RANK IN KOOPMANS AVENUE SCOTTSDENE.

460 SCOTTSDENE - DURBANVILLE

FROM TAXI RANK IN KOOPMANS AVENUE, SCOTTSDENE, LEFT INTO PARK AVENUE, RIGHT INTO DA GAMA STREET, LEFT INTO OLD PAARL ROAD, RIGHT INTO VIBEN STREET TO TAXI RANK AT EIKENFONTEIN RAILWAY STATION, INTO VIBEN ROAD, INTO OLD PAARL ROAD INTO VOORTREKKER ROAD LEFT INTO VAN RIEBEECK ROAD INTO BRIGHTON ROAD, INTO LANGEBOER ROAD LEFT INTO WELLINGTON ROAD TO TAXI RANK IN NUWE STREET, DURBANVILLE AND RETURN ALONG THE SAME ROUTE SUBJECT TO THE CONDITION THAT PASSENGERS ARE ONLY DROPPED-OFF IN DURBANVILLE AND NOT PICKED-UP.

452 SCOTTSDENE - EIKENFONTEIN

FROM TAXI RANK IN KOOPMANS AVENUE, SCOTTSDENE, LEFT INTO PARK AVENUE, RIGHT INTO DA GAMA STREET, LEFT INTO OLD PAARL ROAD, RIGHT INTO VIBEN STREET TO

TAXI RANK AT EIKENFONTEIN RAILWAY STATION AND RETURN ALONG THE SAME ROUTE.
543 SCOTTSDENE - BRACKENFELL STATION

FROM TAXI RANK IN KOOPMANS AVENUE, SCOTTSDENE, LEFT INTO PARK AVENUE, RIGHT INTO DA GAMA STREET, LEFT INTO OLD PAARL ROAD INTO WILLIAM DABBS STREET TO BRACKENFELL RAILWAY STATION, BRACKENFELL AND RETURN AS FOLLOWS: BACK INTO OLD PAARL ROAD, RIGHT INTO NORTHPIKE DRIVE, LEFT INTO EASTWOOD DRIVE, RIGHT INTO HOWARD DRIVE, RIGHT INTO CENTRAL DRIVE, LEFT INTO NORTHPIKE DRIVE, INTO BUITEN CRESCENT, LEFT INTO NORTHPIKE DRIVE, INTO BUITEN CRESCENT, LEFT INTO JOSEPH AVENUE, LEFT INTO BUITEN CRESCENT, RIGHT INTO PARK AVENUE RIGHT INTO TAXI RANK IN KOOPMANS AVENUE SCOTTSDENE.

OP.2201162. (2) ANTHONY MOGAMAT AGMAT MA ID NO 5908195111082. (3) DISTRICT: BELLVILLE. POSTAL ADDRESS: 92 COMET ROAD, SURREY ESTATE, ATHLONE, 7764. (4) ADDITIONAL AUTHORITY, PERMIT NO. 500164/2 FROM ANTHONY MOGAMAT AGMAT MA (61 X PASSENGERS, DISTRICT: BELLVILLE). (5) 1 X 61 PASSENGERS. (6) THE CONVEYANCE OF OTHER. (7) AUTHORITY:

Permit No. 500164/2
BESTAANDE MAGTIGING:

PERSONE WAT HULLESELF IN 'N GROEP GEORGANISEER HET EN HUL
PERSOONLIKE BAGASIE-
VANAF PUNTE GELEË BINNE DIE LANDDROSDISTRIKTE VAN BELLVILLE,
DIE KAAP, GOODWOOD, SIMONSTAD EN WYNBERG NA PLEKKE GELEË
BINNE 'N GEBIED MET 'N STRAAL VAN 160 KM VANAF DIE HPK
ATHLONE EN TERUG NA DIE PLEK WAAR DIE GROEP IN DIE EERSTE
INSTANSIE OPGELAAT IS:-

(I) ONDERWORPE AAN DIE VOORWAARDE DAT SO 'N GROEP NIE
VERVOER SAL WORD NA PLEKKE GELEË BINNE ENIGE VAN DIE
VOORMELDE LANDDROSDISTRIKTE NIE; EN
(II) ONDERWORPE VERDER AAN DIE UITDRUKLIKE VOORWAARDE DAT
DIE VVERVOER VAN SO 'N GROEP SLEGS ONDERNEEM MAG WORD INDIEN
DIESELFDE GROEP AS 'N EENHEID DIE HEEN EN TERUGREIS
ONDERNEEM MET DIE UITSLUITLIKE GEMEENSKAPLIKE DOEL OM EEN OF
MEER VAN DIE VOLGENDE BY TE WOON: (I) 'N TROU; (II) 'N
BEGRAFNIS; (III) 'N GODSDIENSTIGE BYEENKOMS, HETSY AS
DEELNEMERS OF AS TOESKOUERS; (IV) 'N SPORTBYEENKOMS, HETSY
AS DEELNEMERS OF AS TOESKOUERS; (V) 'N PIENIEK OF ENIGE
ANDER SOORTGELYKE VORM VAN GEORGANISEERDE VERMAAK OF
ONTSPANNING.

2. GEORGANISEERDE GESELSKAPPE WAT HULSELF IN 'N GROEP GEORGANISEER HET, EN
WAT GESAMENTLIKE VVERVOER MOET
WORD OM AAN EEN VAN DIE ONDERGEMELDE FUNKSIES DEEL TE NEEM -
BINNE 'N GEBIED MET 'N STRAAL VAN 160 KM VANAF DIE HOOFPOSKANTOOR, ATHLONE
EN TERUG NA DIE PLEK WAAR DIE GROEP IN DIE EERSTE INSTANSIE OPGELAAT IS:
ONDERWORPE AAN DIE UITDRUKLIKE VOORWAARDE DAT DIE VVERVOER VAN
SO 'N GROEP SLEGS ONDERNEEM
MAG WORD INDIEN DIESELFDE GROEP AS 'N EENHEID DIE HEEN EN
TERUGREIS ONDERNEEM MET DIE UITSLUITLIKE GEMEENSKAPLIKE DOEL
OM EEN OF MEER VAN DIE VOLGENDE BY TE WOON: (I) 'N TROU;
(II) 'N BEGRAFNIS; (III) 'N GODSDIENSTIGE BYEENKOMS, (IV) 'N
SPORTBYEENKOMS, HETSY AS DEELNEMERS OF AS TOESKOUERS; (V) 'N
PIENIEK OF ENIGE ANDER SOORTGELYKE VORM VAN GEORGANISEERDE
VERMAAK OF ONTSPANNING.
ADDITIONAL AUTHORITY:

THE CONVEYANCE OF PERSONS ON A PARTICULAR BUS ROUTE -
ROUTE 1

FROM JOE GOABI LONG DISTANCE BUS INTERCHANGE (STOCK ROAD), TURN INTO
LANGA VIA VANGUARD DRIVE VIA N1, PAARL, WORCESTER, TOWNSRIVER, VIA
LAINGSBURG, KEEP ON N1 VIA LEEU GAMKA, VIA BEAUFORT WEST, INTO DONKIN ROAD,
TURN RIGHT INTO R61, VIA ABERDEEN, GRAAFF REINET, INTO N9, TURN RIGHT TO
R61, VIA CRADOCK, TARKASTAD VIA QUEENSTOWN, BEAUFORT WEST, INTO DONKIN
ROAD, TURN RIGHT INTO
R61, VIA ABERDEEN, GRAAFF REINET INTO N9, TURN RIGHT TO R61, VIA CRADOCK,
TARKASTAD, VIA QUEENSTOWN, QAMATA, COFIMVABA, TSOMO, NQAMAKWE, BUTTERWORTH
VIA IDUTYWA, KEEP ON N2 VIA UMTATA, TSOLO, QUMBU, MOUNT FRERE, MOUNT
AYLIFF, NTABANKULU, FLAGSTAFF, LUSIKISIKI AND RETURN ALONG THE SAME ROUTE
IN THE REVERSE DIRECTION.

ROUTE 2

FROM JOE GOABI LONG DISTANCE BUS INTERCHANGE (STOCK ROAD), INTO VANGUARD
DRIVE, VIA PAARL, WORCESTER, VIA LAINGSBURG, BEAUFORT WEST, GRAAFF REINET,
TURN R75 VIA PEARSTON, SOMERSET EAST, COOKHOUSE, ADELAIDE, BEDFORD, FORT
BEAUFORT, VIA ALICE, KING WILLIAM'S TOWN, BISHO VIA KEI ROAD, KOMGA TO
BUTTERWORTH AND RETURN. THE HOLDER IS PERMITTED TO DEPART OR ARRIVE 3
HOURS EARLIER OR LATER THAN THE SCHEDULED TIME IN THE ABOVE TIME TABLE.

DEPART JOE GOABI LONG DISTANCE BUS
INTERCHANGE (STOCK ROAD)

SUNDAY 10H00
FRIDAY 19H00
DEPART UMTATA

THURSDAY 13H00
SUNDAY 13H00
DEPART JOE GOABI LONG DISTANCE BUS
INTERCHANGE (STOCK ROAD)

SUNDAY 10H00
FRIDAY 19H00
DEPART BUTTERWORTH

THURSDAY 13H00
SATURDAY 19H00
DEPART JOE GOABI LONG DISTANCE BUS
INTERCHANGE (STOCK ROAD)

SUNDAY 10H00
DEPART TSOLO

THURSDAY 13H00
DEPART JOE GOABI LONG DISTANCE BUS
INTERCHANGE (STOCK ROAD)

SUNDAY 10H00
ARRIVE LUSIKISIKI

MONDAY 09H00
DEPART TSOLO

THURSDAY 10H00
DEPART BUTTERWORTH

THURSDAY 13H00
TARIFF:

AS AGREED BETWEEN THE PARTIES AND AS ADVERTISED.
ROUTE 3

FROM PICK UP POINTS WITHIN A RADIUS OF 30 KM FROM PLACE OF BUSINESS
SITUATED AT ATHLONE TO PLACES SITUATED WITHIN THE RSA AND BACK TO THE PLACE
WHERE THE PARTY WAS PICKED UP IN THE FIRST INSTANCE: SUBJECT TO THE EXPRESS
CONDITION THAT THE CONVEYANCE OF SUCH A PARTY MAY ONLY BE UNDERTAKEN IF THE
SAME PARTY UNDERTAKES THE FORWARD AND RETURN JOURNEY AS A UNIT WITH THE
SOLE MUTUAL PURPOSE OF ATTENDING ONE OR MORE OF THE FOLLOWING: A WEDDING; A
FUNERAL; A RELIGIOUS GATHERING; A SPORTS MEETING WHETHER AS PARTICIPANTS OR
AS SPECTATORS; A PICNIC OR ANY SIMILAR KIND OF ORGANISED ENTERTAINMENT OR
RECREATION.

OP.2201257. (2) SIBANGO ZAMEKILE WISHMAN ZW ID NO 6801106403087. (3)
DISTRICT: BELLVILLE. POSTAL ADDRESS: 15799 JALLS STREET, BLOEKOMBOS,
KRAAIFONTEIN, 7570. (4) ADDITIONAL AUTHORITY, PERMIT NO. 504429/4 FROM
SIBANGO ZAMEKILE WISHMAN ZW (12 X PASSENGERS, DISTRICT: BELLVILLE). (5)
1 X 12 PASSENGERS. (6) THE CONVEYANCE OF TAXI PASSENGERS. (7) AUTHORITY:
Permit No. 504429/4
EXISTING AUTHORITY:

315 - NORTHPINE - BRACKENFELL STATION

FROM TAXI RANK IN NORTHPINE DRIVE NORTHPINE, LEFT INTO OLD
PAARL ROAD, LEFT INTO WILLIAM DABBS STREET TO BRACKENFELL
RAILWAY STATION BRACKENFELL AND RETURN ALONG THE SAME ROUTE.
ROUTE ARE SUBJECT TO THE FOLLOWING CONDITIONS:

- *****
- (A) THAT NO PASSENGERS ARE PICKED UP AT ANY OTHER TAXI RANK.
 - (B) THE VEHICLE MUST BE REGISTERED IN THE NAME OF THE LICENCE
HOLDER.
 - (C) THE HOLDER OF THIS LICENCE IS PROHIBITED FROM ENTERING
INTO ANY AGREEMENT WHEREBY ANOTHER PARTY IS PERMITTED TO
UNDERTAKE ROAD TRANSPORTATION FOR OWN GAIN UNDER

ARRIVE UMTATA

MONDAY 06H00
SATURDAY 07H00
ARRIVE JOE GOABI LONG DISTANCE
BUS INTERCHANGE (STOCK ROAD)

FRIDAY 07H00
MONDAY 07H00
ARRIVE BUTTERWORTH

MONDAY 06H00
SATURDAY 07H00
ARRIVE JOU GOABI LONG DISTANCE
BUS INTERCHANGE (STOCK ROAD)

FRIDAY 07H00
SUNDAY 07H00
ARRIVE TSOLO

MONDAY 06H00
ARRIVE JOE GOABI LONG DISTANCE
BUS INTERCHANGE (STOCK ROAD)

FRIDAY 07H00
ARRIVE BUTTERWORTH

MONDAY 05H00
ARRIVE TSOLO

MONDAY 10H00
DEPART LUSIKISIKI

11H00

ARRIVE JOE GOABI LONG DISTANCE BUS INTERCHANGE
(STOCK ROAD)

FRIDAY 07H00

AUTHORITY OF THIS LICENCE.

(D) THE COMPLETE ROUTE MUST BE TRAVERSED AND NOT ONLY A PORTION OF IT.

ADDITIONAL AUTHORITY:

547 NORTHPINE - WALLACEDENE

FROM TAXI RANK IN NORTHPINE DRIVE, NORTHPINE, LEFT INTO EASTWOOD DRIVE, RIGHT INTO HOWARDS DRIVE, LEFT INTO CENTRAL DRIVE, LEFT INTO NORTHPINE DRIVE, INTO BUITEN CRESCENT, RIGHT INTO LABOHEME STREET, ACROSS BOTFONTEIN ROAD TO TAXI RANK IN BOESAK STREET WALLACEDENE AND RETURN AS FOLLOWS; INTO LABOHEME STREET, RIGHT INTO BUITEN CRESCENT, LEFT INTO JOSEPH AVENUE, LEFT INTO BUITEN CRESCENT, RIGHT INTO PARK AVENUE, LEFT INTO NORTHPINE DRIVE.
336 NORTHPINE - DURBANVILLE

FROM TAXI RANK IN NORTHPINE, RIGHT INTO NORTHPINE DRIVE, ALONG NORTHPINE DRIVE WHICH BECOMES BUITEN CIRCLE, RIGHT INTO LABOHEME DRIVE, LEFT INTO BOTFONTEIN DRIVE, INTO VAN RIEBEECK WAY, INTO BRIGHTON WAY, LANGEBOER WAY, LEFT INTO WELLINGTON WAY INTO NEW STREET TO TAXI RANK IN DURBANVILLE AND RETURN SUBJECT TO THE CONDITION THAT NO PASSENGERS ARE PICKED UP AT DURBANVILLE TAXI RANK.

544 NORTHPINE - BELLVILLE

FROM TAXI RANK IN NORTHPINE DRIVE, NORTHPINE LEFT INTO OLD PAARL ROAD, INTO WILLIAM DABBS STREET, BRACKENFELL RAILWAY STATION BRACKENFELL, INTO OLD PAARL ROAD, RIGHT VOORTREKKER ROAD, LEFT INTO MODDERDAM ROAD, RIGHT INTO BELLRAIL ROAD TO TAXI FACILITY IN BELLVILLE ONLY OFF LOAD IN BELLVILLE AND RETURN AS FOLLOWS: INTO BELLRAIL ROAD, RIGHT INTO VOORTREKKER ROAD, LEFT INTO OLD PAARL ROAD, INTO BRACKENFELL HYPERMARKET BRACKENFELL, INTO OLD PAARL ROAD, RIGHT INTO NORTHPINE DRIVE, LEFT INTO EASTWOOD DRIVE, RIGHT INTO HOWARD DRIVE, INTO BUITEN CRESCENT, LEFT INTO JOSEPH AVENUE, LEFT INTO BUITEN CRESCENT, RIGHT INTO PARK AVENUE, LEFT INTO DA GAMA STREET, LEFT INTO OLD PAARL ROAD, LEFT INTO NORTHPINE DRIVE.

338 NORTHPINE - BLOEKOMBOS

FROM TAXI RANK IN NORTHPINE, RIGHT INTO NORTHPINE DRIVE, ALONG NORTHPINE DRIVE WHICH BECOMES BUITEN CIRCLE, RIGHT INTO LABOHEME DRIVE, LEFT INTO BOTFONTEIN DRIVE, RIGHT INTO VOORTREKKER WAY, INTO OLD PAARL ROAD TO TAXI RANK AT BLOEKOMBOS AND RETURN.

535 NORTHPINE - SCOTTSVILLE

FROM TAXI RANK AT NORTHPINE DRIVE, NORTHPINE, RIGHT INTO OLD PAARL ROAD, INTO VOORTREKKER ROAD, LEFT INTO VAN RIEBEECK ROAD, LEFT INTO FRANS CONRADIE DRIVE, LEFT INTO VAN DER MERWE STREET, LEFT INTO PETUNIA STREET, RIGHT INTO AANDBLOM STREET OFF LOAD AND RELOAD PASSENGERS, LEFT INTO VAN DER MERWE STREET, RIGHT INTO REMBRANDT STREET, LEFT INTO MILTON ROAD, RIGHT INTO MILNER ROAD, RIGHT INTO GRAAF.

NORTHPINE - UMTATA

FROM TAXI RANK IN NORTHPINE DRIVE, NORTHPINE TURN RIGHT INTO OLD PAARL ROAD, INTO VOORTREKKER ROAD, LEFT INTO VAN RIEBEECK ROAD ONTO N1 ALONG N1 TO BEAUFORT WEST, INTO DONKIN STREET, RIGHT INTO VOORTREKKER STREET, INTO R61 ALONG R61 TO ABERDEEN LEFT ONTO R57 TO GRAAFF REINET THEN ALONG THE R61 TO QUEENSTOWN, COFIMVABA, ENGCOCO, UMTATA AND RETURN THE SAME ROUTE.
NORTHPINE - CALA

FROM TAXI RANK IN NORTHPINE DRIVE, NORTHPINE TURN RIGHT INTO OLD PAARL ROAD, INTO VOORTREKKER ROAD, LEFT INTO VAN RIEBEECK ROAD, RIGHT ONTO N1 ALONG N1 TO BEAUFORT WEST INTO DONKIN STREET, RIGHT INTO VOORTREKKER STREET INTO R61 ALONG R61 TO ABERDEEN, LEFT ONTO R57 TO GRAAFF REINET, THEN ALONG THE R61 TO QUEENSTOWN TO LADY FRERE STRAIGHT TO CALA AND RETURN THE SAME ROUTE.

NORTHPINE - STERKSPRUIT

FROM TAXI RANK IN NORTHPINE DRIVE, NORTHPINE, TURN RIGHT INTO OLD PAARL ROAD, ONTO N1 TO COLESBERG, RIGHT ONTO R58 TO LADY GREY, RIGHT ONTO R393 TO STERKSPRUIT ONTO PALMIET AT TELLE BRIDGE AND RETURN THE SAME ROUTE.
NORTHPINE - MDANTSANE

FROM TAXI RANK IN NORTHPINE DRIVE, NORTHPINE LEFT INTO OLD PAARL ROAD, LEFT INTO R300 LEFT ONTO N2 TO SOMERSET WEST, GRABOUW, CALEDON, SWELLENDAM, RIVERSDALE, GEORGE, KNYSNA, HUMANSDORP, PORT ELIZABETH, GRAHAMSTOWN TO FISH RIVER NEAR PEDDIE AND FROM RAYI TO KING WILLIAM'S TOWN, MDANTSANE AND RETURN THE SAME ROUTE.
NORTHPINE - MATATIELE

FROM TAXI RANK IN NORTHPINE DRIVE, NORTHPINE TURN RIGHT INTO OLD PAARL ROAD, INTO VOORTREKKER ROAD, LEFT INTO VAN RIEBEECK ROAD, RIGHT INTO N1

TOWARDS PAARL, ALONG N1 TO HANOVER, LEFT ONTO N10 TO MIDDELBURG, LEFT ONTO R58 TO TAXI RANK IN MOUNT FLETCHER, MATATIELE AND RETURN THE SAME ROUTE.
NORTHPINE - WILLOWVALE

FROM TAXI RANK IN NORTHPINE DRIVE, NORTHPINE TURN RIGHT INTO OLD PAARL ROAD, RIGHT ONTO N1 ALONG N1 TO BEAUFORT WEST, INTO DONKIN STREET, RIGHT INTO VOORTREKKER STREET, INTO R61 TO ABERDEEN, LEFT ONTO R57 TO GRAAFF REINET, THEN ALONG THE R61 TO QUEENSTOWN, COFIMVABA, TSOMO, NGOAMAKWE, BUTTERWORTH, IDUTYWA STRAIGHT TO WILLOWVALE AND RETURN THE SAME ROUTE.
NORTHPINE - BUTTERWORTH

FROM TAXI RANK IN NORTHPINE DRIVE, NORTHPINE, TURN RIGHT INTO OLD PAARL ROAD, RIGHT ONTO N1 ALONG N1 TO BEAUFORT WEST, RIGHT INTO R61 TOWARDS GRAAFF REINET, PEARSTON, THROUGH JANSENVILLE, SOMERSET EAST, ADELAIDE, FORT BEAUFORT, MADALA, ALICE, KING WILLIAM'S TOWN, BISHO, KOMGA, BUTTERWORTH, IDUTYWA AND RETURN THE SAME ROUTE.

OP.2201314. (2) OOOOZA ISAAC I ID NO 6010035865081. (3) DISTRICT: WYNBERG. POSTAL ADDRESS: 33044, MACASSAR, KHAYELITSHA, 7784 C/O CODETA - KHAYELITSHA CODETA KUWAIT RANK; SOLOMON, TSHUKU AVE; TRUST FUND OFFICE, SITE C; KHAYELITSHA, 7784. (4) NEW APPLICATION. (5) 1 X 16 PASSENGERS. (6) THE CONVEYANCE OF TAXI PASSENGERS. (7) AUTHORITY: 7 KHAYELITSHA - WYNBERG

FROM SITE C, KHAYELITSHA VIA LANSLOWNE ROAD, INTO WETTON ROAD, LEFT INTO MORON ROAD TO TAXI RANK AT WYNBERG RAILWAY STATION AND RETURN AS FOLLOWS: INTO CHURCH STREET, RIGHT INTO EGHAM ROAD, RIGHT INTO WETTON ROAD INTO LANSLOWNE ROAD TO SITE C, KHAYELITSHA.
131 KHAYELITSHA - CLAREMONT

FROM TAXI RANK AT KHAYELITSHA, LEFT INTO LANSLOWNE ROAD, ALONG LANSLOWNE ROAD, RIGHT INTO JAN SMUTS DRIVE, LEFT INTO TURFHALL ROAD, RIGHT INTO PRINCE ARTHUR ROAD, LEFT INTO LANSLOWNE ROAD WHICH BECOMES STANHOPE ROAD, RIGHT INTO STATION ROAD TO TAXI RANK AT CLAREMONT RAILWAY STATION AND RETURN ALONG THE SAME ROUTE.
208 KHAYELITSHA - FISHHOEK

FROM SITE C TAXI RANK, TURN LEFT INTO LANSLOWNE ROAD, RIGHT TO STEVE BIKO ROAD, LEFT TO SWARTKLIP ROAD, RIGHT TO BADEN POWELL DRIVE AROUND TRAFFIC CIRCLE AT PRINCE GEORGE DRIVE INTO ROYAL ROAD, INTO BEACH ROAD INTO ATLANTIC ROAD, MUIZENBERG LEFT INTO MAIN ROAD TO FISHHOEK MAIN ROAD, LEFT INTO SUNRAY INTO BEACH ROAD, LEFT INTO TAXI RANK AT FISHHOEK STATION AND RETURN. FROM TAXI RANK FISHHOEK STATION, RIGHT INTO STATION ROAD AND RIGHT INTO MAIN ROAD TO KHAYELITSHA TRAVERSING THE SAME ROUTE ON THE RETURN JOURNEY. NO PICKING UP OF PASSENGERS AFTER LEAVING THE TAXI RANK ON THE FORWARD AND RETURN JOURNEY AND NO RANKING.
G27 KHAYELITSHA VIA CLAREMONT - WYNBERG

FROM TAXI RANK AT SITE C, KHAYELITSHA, LEFT INTO LANSLOWNE ROAD, ALONG LANSLOWNE ROAD, RIGHT INTO JAN SMUTS DRIVE, LEFT INTO TURFHALL ROAD, RIGHT INTO PRINCE ARTHUR ROAD, LEFT INTO LANSLOWNE ROAD WHICH BECOMES STANHOPE ROAD, RIGHT INTO STATION ROAD TO TAXI RANK AT CLAREMONT RAILWAY STATION. FROM TAXI RANK IN CLAREMONT, INTO NEWRY ROAD, LEFT INTO MAIN ROAD, ALONG MAIN ROAD, LEFT INTO WETTON ROAD, WYNBERG, ALONG WETTON ROAD, RIGHT INTO THOMAS ROAD TO TAXI RANK IN MOROM ROAD WYNBERG SUBJECT TO THE CONDITION THAT NO PASSENGERS ARE PICKED UP IN MAIN ROAD BETWEEN CLAREMONT AND WYNBERG AND FURTHER THAT PASSENGERS ARE ONLY DROPPED OFF IN CLAREMONT AND NOT PICKED UP.
G28 KHAYELITSHA VIA WYNBERG - CLAREMONT

FROM TAXI RANK AT SITE C, KHAYELITSHA, LEFT INTO LANSLOWNE ROAD, INTO WETTON ROAD, LEFT INTO MOROM ROAD TO TAXI RANK AT WYNBERG RAILWAY STATION. FROM TAXI RANK IN MOROM ROAD WYNBERG, RIGHT INTO CHURCH STREET, RIGHT INTO EGHAM ROAD, LEFT INTO WETTON ROAD, RIGHT INTO MAIN ROAD, ALONG MAIN ROAD, RIGHT INTO RALPH STREET, CLAREMONT, LEFT INTO FIR STREET TO TAXI RANK IN CLAREMONT SUBJECT TO THE CONDITION THAT NO PASSENGERS ARE PICKED UP IN MAIN ROAD BETWEEN WYNBERG AND CLAREMONT AND FURTHER THAT PASSENGERS ARE ONLY DROPPED OFF IN WYNBERG AND NOT PICKED UP.
KUWAIT - HARARE

FROM SITE C KUWAIT RANK LEFT INTO SOLOMON TSHUKU LEFT INTO MAPHONGWANA AVENUE, RIGHT INTO LANSLOWNE ROAD VIA LUZUKO AND DRIFTSAND OLD FAURE BACK INTO LANSLOWNE ROAD, RIGHT INTO MEW WAY, LEFT INTO PAMA ROAD RIGHT INTO KUSASA ROAD, RIGHT INTO MAKABENI ROAD, LEFT INTO SPINE ROAD, LEFT INTO NTLAZANE ROAD, RIGHT INTO STEVE BIKO ROAD, LEFT INTO BUKWAYO ROAD, RIGHT INTO NCUMO ROAD, RIGHT INTO FUNZA STREET VIA KUYASA INTO WALTER SISULU ROAD

VIA MAKAYA OSCAR MPETHA INTO TAMBO ROAD INTO BATANDWA NDONDO ROAD TO HARARE AND RETURN VIA THE SAME ROUTE.
KUWAIT - MAKAYA

FROM SITE C IN KUWAIT RANK, LEFT INTO SOLOMON TSHUKU LEFT INTO MAPHONGWANA AVENUE, RIGHT INTO LANSDOWNE ROAD VIA LUZUKO AND DRIFSAND OLD FAURE ROAD BACK INTO LANSDOWNE ROAD, RIGHT INTO MEW WAY, LEFT INTO PAMA ROAD, RIGHT INTO KUSASA ROAD RIGHT INTO MAKABENI ROAD LEFT INTO SPINE ROAD INTO LWANDLE DRIVE INTO ALBERTINA SISULU INTO MONGEZI ROAD INTO LAWULO RIGHT INTO LANSDOWNE INTO TUTU AVENUE, RIGHT INTO LANSDOWNE ROAD LEFT INTO LINDELA ROAD TO MACASSAR AND RETURN VIA THE SAME ROUTE.
KUWAIT - MACASSAR

FROM SITE C KUWAIT RANK, RIGHT INTO SOLOMON TSHUKU LEFT INTO LANSDOWNE ROAD, RIGHT INTO MEW WAY, LEFT INTO PAMA ROAD, LEFT INTO BONGA DRIVE (M45) INTO SULANI DRIVE INTO NYATHI AVENUE INTO LANSDOWNE ROAD RIGHT INTO FUKUTHA ROAD INTO CEKETHA ROAD TO MACASSAR AND RETURN VIA THE SAME ROUTE.

OP.2201473. (2) NTSUKWANA THANDUXOLO LAWRENCE TL ID NO 7601126266087. (3) DISTRICT: WYNBERG. POSTAL ADDRESS: 14369 MATROOS STREET, WALLACEDENE, KRAAIFONTEIN, 7570. (4) NEW APPLICATION. (5) 1 X 28 PASSENGERS. (6) THE CONVEYANCE OF PERSONS ON A PARTICULAR BUS ROUTE. (7) AUTHORITY: JOE GOABI BUS TERMINUS - QUEENSTOWN

DEPART FROM PHILLIPPI, STOCK ROAD VIA R300 TO N1, UP TO BEAUFORT WEST. FROM THERE R61 TO ABERDEEN VIA N9 TO GRAAF-REINET THEN R61, CRADOCK UP TO THE DESTINATION QUEENSTOWN AT CARTHART ROAD.

OP.2201477. (2) MAY ANDREW CORNELIUS AC ID NO 7511145149083. (3) DISTRICT: GOODWOOD. POSTAL ADDRESS: 11 ZEUS DRIVE PHOENIX, MILNERTON, 7441. (4) NEW APPLICATION. (5) 1 X 10 PASSENGERS. (6) THE CONVEYANCE OF TAXI PASSENGERS. (7) AUTHORITY: 72 MAITLAND - KOEBERG POWER STATION

FROM TAXI RANK AT MAITLAND RAILWAY STATION, RIGHT INTO STATION ROAD, LEFT AT CORONATION ROAD, RIGHT AT KOEBERG ROAD, PASSING BROOKLYN, RUGBY, LEFT INTO BOUNDARY ROAD, RIGHT INTO OTTO DU PLESSIS DRIVE, LEFT INTO OCEAN WAY DRIVE SUNSET BEACH, RIGHT AT BAY BEACH AVE, LEFT INTO OTTO DU PLESSIS DRIVE, LEFT AT MARINE DRIVE, PASSING DOLPHIN BEACH HOTEL, LEFT AT SIR DAVID BAIRD DRIVE BLOUBERGSTRAND, LEFT AT MARINE DRIVE LEFT INTO OTTO DU PLESSIS DRIVE MELKBOSSTRAND TO KOEBERG POWER STATION AND RETURN AS FOLLOWS: INTO OTTO DU PLESSIS DRIVE, RIGHT INTO MARINE DRIVE, LEFT INTO BLAAUWBERG ROAD, PASSING BAYSIDE CENTRE TABLE VIEW, RIGHT INTO KOEBERG ROAD, PASSING KILLARNEY, MONTAGUE GARDENS, MARCONI BEAM, RIGHT INTO RACE COURSE ROAD, RETURN INTO KOEBERG ROAD, RIGHT INTO KOEBERG ROAD, LEFT INTO FREEDOM WAY TO JOE SLOVO PARK, RETURN INTO FREEDOM WAY, RIGHT INTO MILKY WAY DRIVE PHOENIX, LEFT AT KOEBERG ROAD PASSING CAMBRIDGE CENTRE POINT, RUGBY, BROOKLYN, LEFT INTO CORONATION ROAD, RIGHT INTO STATION ROAD, LEFT TO TAXI TERMINUS AT MAITLAND RAILWAY STATION.
137 MAITLAND - BLOUBERGSTRAND

FROM TAXI RANK AT MAITLAND RAILWAY STATION, RIGHT AT STATION ROAD, LEFT AT CORONATION ROAD, RIGHT AT KOEBERG ROAD, ALONG KOEBERG ROAD, LEFT INTO BOUNDARY ROAD AT THE START OF MILNERTON, RIGHT INTO OTTO DU PLESSIS DRIVE, LEFT AT OCEAN WAY DRIVE SUNSET BEACH, RIGHT AT BAY BEACH AVENUE, LEFT AT OTTO DU PLESSIS DRIVE, LEFT AT MARINE DRIVE PASSING DOLPHIN BEACH HOTEL, LEFT INTO SIR DAVID BAIRD DRIVE BLOUBERGSTRAND AND RETURN ALONG THE SAME ROUTE.
357 MAITLAND - MONTAGUE GARDENS

FROM TAXI RANK AT MAITLAND RAILWAY STATION, RIGHT INTO STATION ROAD, LEFT INTO CORONATION ROAD, RIGHT INTO KOEBERG ROAD, ALONG KOEBERG ROAD, RIGHT ONTO N1, LEFT AT N7 TURN OFF, LEFT INTO BOSMANS DAM ROAD, RIGHT INTO MONTAGUE DRIVE, MONTAGUE GARDENS AND RETURN AS FOLLOWS: LEFT INTO FREEDOM ROAD OR RACE COURSE ROAD, LEFT INTO KOEBERG ROAD, VIA CAMBRIDGE TAXI RANK, PROCEED ALONG KOEBERG ROAD, LEFT INTO CORONATION ROAD, RIGHT INTO STATION ROAD, TO MAITLAND RAILWAY STATION.
358 MAITLAND - KILLARNEY

FROM TAXI RANK MAITLAND RAILWAY STATION, RIGHT INTO STATION ROAD, LEFT INTO CORONATION ROAD, RIGHT INTO KOEBERG ROAD, ALONG KOEBERG ROAD TO KILLARNEY AND RETURN ALONG THE SAME

ROUTE.

OP.2201488. (2) CHARLES YAGYAA C ID NO 6202165127081. (3) DISTRICT: RADIUS. POSTAL ADDRESS: 26 PROSPECT WAY, BELHAR, 7490. (4) NEW APPLICATION. (5) 1 X 10 PASSENGERS. (6) THE CONVEYANCE OF TOURISTS. (7) AUTHORITY: PICK UP POINTS WITHIN RADIUS OF 50 KILOMETERS FROM HOME 26 PROSPECT WAY BELHAR TO POINTS WITHIN WESTERN CAPE AND EASTERN CAPE PROVINCE AND RETURN.

OP.2201538. (2) FRYER WILFRED HEINRICH WH ID NO 5912085147081. (3) DISTRICT: CLANWILLIAM. POSTAL ADDRESS: NUWE STASIE, HUIS NR 557, EBENHAESER, 8149. (4) NEW APPLICATION. (5) 1 X 14 PASSENGERS. (6) THE CONVEYANCE OF OTHER. (7) AUTHORITY: A. GEORGANISEERDE GROEPE - OOR 'N RADIUS VAN 500 KM VANAF TAXI STAANPLEK TE WATERKANT STRAAT, VREDENDAL EN TERUG. B. HUURMOTORPASSASIERE - A03 EBENHEAZER - LUTZVILLE

VANAF POSKANTOOR TE EBENHAESER, IN R362 TOT BY STASIEWEG, LUTZVILLE, REGUIT IN STASIEWEG TOT BY VISAGIE DIENSSTASIE LUTZVILLE EN TERUG OOR DIESELFDE ROETE. A04 EBENHAESER - VREDENDAL

VANAF POSKANTOOR TE EBENHEASER, IN R362, IN R363, IN KERKSTRAAT, VREDENDAL, LINKS IN VOORTREKKERSTRAAT, REGS IN LOOPSTRAAT, REGS IN WATERKANTSTRAAT TOT BY TAXI TERMINUS IN VREDENDAL EN TERUG OOR DIESELFDE ROETE.

OP.2201582. (2) MITCHELLS PLAIN INVESTMENT HOLDING PTY L ID NO 200401869907. (3) DISTRICT: WYNBERG. POSTAL ADDRESS: PO BOX 163, MITCHELL'S PLAIN, 7785. (4) NEW APPLICATION. (5) 1 X 22 PASSENGERS. (6) THE CONVEYANCE OF TAXI PASSENGERS. (7) AUTHORITY: MITCHELL'S PLAIN - MANDALAY

FROM MITCHELLS PLAIN PUBLIC TRANSPORT INTERCHANGE AT 7TH AVENUE, PROCEED WITH 7TH AVENUE, INTO 10TH AVENUE, INTO PROMENADE TAXI COMPLEX, INTO AZ BERMAN, LEFT INTO TUMBEROSE, RIGHT FIRETHORN TO LENTEGER STATION, PROCEED TO MARGUERITE STREET, LEFT TO AZ BERMAN, RIGHT HIGHLANDS DRIVE, LEFT MONTCLAIR DRIVE TO MANDALAY STATION AND LENTEGER HOSPITAL AND RETURN SAME ROUTE FROM MANDALAY STATION TO MITCHELLS PLAIN.

OP.2201583. (2) MITCHELLS PLAIN INVESTMENT HOLDING PTY L ID NO 200401869907. (3) DISTRICT: WYNBERG. POSTAL ADDRESS: PO BOX 163, MITCHELL'S PLAIN, 7785. (4) NEW APPLICATION. (5) 1 X 22 PASSENGERS. (6) THE CONVEYANCE OF TAXI PASSENGERS. (7) AUTHORITY: FROM MITCHELLS PLAIN PUBLIC TRANSPORT INTERCHANGE AT 7TH AVENUE, PROCEED WITH 7TH AVENUE, INTO 10TH AVENUE, INTO PROMENADE TAXI COMPLEX, INTO AZ BERMAN, LEFT TUMBEROSE, RIGHT FIRETHORN, LENTEGER STATION, PROCEED TO MARGUERITE STREET, LEFT TO AZ BERMAN, RIGHT HIGHLANDS DRIVE, LEFT MONTCLAIR DRIVE TO MANDALAY STATION AND LENTEGER HOSPITAL AND RETURN SAME ROUTE FROM MANDALAY STATION TO MITCHELLS PLAIN AND RETURN SAME ROUTE FROM MANDALAY STATION.

OP.2201584. (2) MITCHELLS PLAIN INVESTMENT HOLDING PTY L ID NO 200401869907. (3) DISTRICT: WYNBERG. POSTAL ADDRESS: PO BOX 163, MITCHELL'S PLAIN, 7785. (4) NEW APPLICATION. (5) 1 X 22 PASSENGERS. (6) THE CONVEYANCE OF TAXI PASSENGERS. (7) AUTHORITY: MITCHELL'S PLAIN - MANDALAY

FROM MITCHELLS PLAIN PUBLIC TRANSPORT INTERCHANGE AT 7TH AVENUE, PROCEED WITH 7TH AVENUE, INTO 10TH AVENUE, INTO PROMENADE TAXI COMPLEX, INTO AZ BERMAN, LEFT TUMBEROSE, RIGHT FIRETHORN TO LENTEGER STATION, PROCEED TO MARGUERITE STREET, LEFT AZ BERMAN, RIGHT INTO HIGHLANDS DRIVE, LEFT MONTCLAIR DRIVE TO MANDALAY STATION AND LENTEGER HOSPITAL AND RETURN SAME ROUTE FROM MANDALAY STATION TO MITCHELLS PLAIN.

OP.2201585. (2) MITCHELLS PLAIN INVESTMENT HOLDING PTY L ID NO 200401869907. (3) DISTRICT: WYNBERG. POSTAL ADDRESS: PO BOX 163, MITCHELL'S PLAIN, 7785. (4) NEW APPLICATION. (5) 1 X 22 PASSENGERS. (6) THE CONVEYANCE OF TAXI PASSENGERS. (7) AUTHORITY: MITCHELL'S PLAIN - MANDALAY

FROM MITCHELLS PLAIN PUBLIC TRANSPORT INTERCHANGE AT 7TH AVENUE, PROCEED WITH 7TH AVENUE, INTO 10TH AVENUE, INTO PROMENADE TAXI COMPLEX, INTO AZ BERMAN, LEFT TUMBEROSE, RIGHT FIRETHORN TO LENTEGER STATION, PROCEED TO MARGUERITE STREET, LEFT AZ BERMAN, RIGHT INTO HIGHLANDS DRIVE, LEFT MONTCLAIR DRIVE TO MANDALAY STATION.

OP.2201603. (2) MEYI PRISCILLA PUTUNYWA P ID NO 6105030745088. (3) DISTRICT: WYNBERG. POSTAL ADDRESS: P 125 SITE B, KHAYELITSHA, 7784. (4) NEW APPLICATION. (5) 1 X 15 PASSENGERS. (6) THE CONVEYANCE OF TAXI PASSENGERS. (7) AUTHORITY:

12: NYANGA - WYNBERG

FROM TAXI RANK AT NYANGA, ALONG EMMS DRIVE, RIGHT INTO LANSLOWNE ROAD TO WETTON CIRCLE, ALONG WETTON ROAD, LEFT INTO MORON ROAD TO TAXI RANK AT WYNBERG AND RETURN AS FOLLOWS: RIGHT INTO CHURCH STREET, RIGHT INTO EGHAM STREET, RIGHT INTO WETTON ROAD, ALONG WETTON ROAD TO WETTON CIRCLE, INTO LANSLOWNE ROAD, INTO EMMS DRIVE TO NYANGA TAXI RANK NYANGA.

F51 - NYANGA VIA CLAREMONT - WYNBERG

FROM TAXI RANK AT NYANGA, ALONG EMMS DRIVE, RIGHT INTO LANSLOWNE ROAD, RIGHT INTO JAN SMUTS DRIVE, LEFT INTO TURFHALL ROAD, RIGHT INTO PRINCE ARTHUR ROAD, LEFT INTO LANSLOWNE ROAD, LEFT INTO LANSLOWNE ROAD WHICH BECOMES STANHOPE ROAD, RIGHT INTO STATION ROAD TO TAXI RANK AT CLAREMONT RAILWAY STATION, FROM TAXI RANK IN CLAREMONT, INTO NEWRY ROAD, LEFT INTO MAIN ROAD, ALONG MAIN ROAD, LEFT INTO WETTON ROAD WYNBERG, ALONG WETTON ROAD, RIGHT INTO THOMAS ROAD TO TAXI RANK IN MORON ROAD WYNBERG SUBJECT TO THE CONDITION THAT NO PASSENGERS ARE PICKED-UP IN MAIN ROAD BETWEEN CLAREMONT AND WYNBERG AND FURTHER THAT PASSENGERS ARE ONLY DROPPED-OFF IN CLAREMONT AND NOT PICKED-UP. ABOVE ROUTES SUBJECT TO THE FOLLOWING CONDITIONS:-

(A) THAT NO PASSENGERS ARE PICKED UP AT ANY OTHER TAXI RANK. (B) THE VEHICLE MUST BE REGISTERED IN THE NAME OF THE PERMIT HOLDER. (C) THE HOLDER OF THIS PERMIT IS PROHIBITED FROM ENTERING INTO ANY AGREEMENT WHEREBY ANOTHER PARTY IS PERMITTED TO UNDERTAKE ROAD TRANSPORTATION FOR OWN GAIN UNDER AUTHORITY OF THIS PERMIT. (D) THE COMPLETE ROUTE MUST BE TRAVERSED AND NOT ONLY A PORTION OF IT. (E) THE PERMIT IS NOT TRANSFERABLE. (F) THE AUTHORITY IS REVIEWABLE AT ANY TIME.

OP.2201634. (2) PARKERS BUS SERVICES ID NO 5605125177080. (3) DISTRICT: WYNBERG. POSTAL ADDRESS: 52 ST LUCIA CRESCENT, CONISTON PARK, STEERINGBURG, 7945. (4) NEW APPLICATION. (5) 1 X 63 PASSENGERS. (6) THE CONVEYANCE OF OTHER. (7) AUTHORITY:

A. STUDENTS -

STEENBERG - DIEPRIVER

START COLLECTING AT 07:45, FIRST CNR MILITARY ROAD & CONISTON AVENUE, IN MILITARY ROAD, SALEM & ALLENBY, HEDGE & ALLENBY IN CONCERT BOULEVARD

CNR 10 TH AVENUE & CONCERT BOULEVARD

IN RETREAT ROAD BETWEEN 7TH AND 8TH AVENUE

SCHOOL STARTS AT 08:30 AND REACHES SCHOOL AT 08:20, ENDS AT 02:45.

THE PICK UP POINTS IS IN RETREAT AND STEENBERG.

B. PERSONS WHO HAVE ORGANISED THEMSELVES IN A PARTY AND THEIR PERSONAL EFFECTS -

FROM PICK UP POINTS WITHIN A RADIUS OF 50KM FROM PLACE OF BUSINESS SITUATED AT 52 ST. LUCIA CRESENT, CONISTON PARK TO POINTS WITHIN THE REPUBLIC OF SOUTH AFRICA AND RETURN SUBJECT TO THE EXPRESS CONDITION THAT THE CONVEYANCE OF SUCH A GROUP AS A UNIT UNDERTAKE THE FORWARD AND RETURN TRIPS WITH THE EXCLUSIVE COMMON PURPOSE OF ATTENDING ONE OR MORE OF THE FOLLOWING OCCASIONS:

1. A WEDDING;
2. A FUNERAL;
3. A RELIGIOUS GATHERING;
4. A SPORT GATHERING EITHER AS PARTICIPANTS OR AS SPECTATORS;
5. A PICNIC OR ANY OTHER SIMILAR KIND OF ORGANISED ENTERTAINMENT OR RELAXATION.

OP.2201635. (2) PARKERS BUS SERVICES ID NO 5605125177080. (3) DISTRICT: WYNBERG. POSTAL ADDRESS: 52 ST LUCIA CRESCENT, CONISTON PARK, STEERINGBURG, 7945. (4) NEW APPLICATION. (5) 1 X 61 PASSENGERS. (6) THE CONVEYANCE OF OTHER. (7) AUTHORITY:

A. STUDENTS -

STEENBERG - DIEP RIVER

STARTS COLLECTING AT 07:50, FIRST CNR AARON & DEWET RD

CNR DENAIL & DE WET ROAD
CNR ZEEKOEI ROAD AND 2ND AVE
CNR 5TH AVENUE AND 1ST RD
CNR 8TH AVENUE AND ITALIAN RD

SCHOOL STARTS AT 08:30 & END AT 14:45

PICK UP POINTS IS GRASSY PARK AND LOTUS RIVER.

B. PERSONS WHO HAVE ORGANISED THEMSELVES INTO A PARTY AND THEIR PERSONAL EFFECTS -

FROM PICK UP POINTS WITHIN A RADIUS OF 50KM FROM PLACE OF BUSINESS SITUATED AT 52 ST. LUCIA CRESENT, CONISTON PARK TO POINTS WITHIN THE REPUBLIC OF SOUTH AFRICA AND RETURN SUBJECT TO THE EXPRESS CONDITION THAT THE CONVEYANCE OF SUCH A GROUP AS A UNIT UNDERTAKE THE FORWARD AND RETURN TRIPS WITH THE EXCLUSIVE COMMON PURPOSE OF ATTENDING ONE OR MORE OF THE FOLLOWING OCCASIONS:

1. A WEDDING
2. A FUNERAL
3. A RELIGIOUS GATHERING
4. A SPORT GATHERING EITHER AS PARTICIPANTS OR AS SPECTATORS
5. A PICNIC OR ANY OTHER SIMILAR KIND OF ORGANISED ENTERTAINMENT OR RELAXATION.

OP.2201650. (2) MANTUSINI MBALISWENI OSMAN MO ID NO 5603285761082. (3) DISTRICT: CAPE TOWN. POSTAL ADDRESS: 967 SIKWENENE STREET, BROWN'S FARM, VILLAGE 2, PHILLIPI, 7785. (4) NEW APPLICATION. (5) 1 X 16 PASSENGERS. (6) THE CONVEYANCE OF TAXI PASSENGERS. (7) AUTHORITY:

230 - YSTERPLAAT - TABLE VIEW

FROM TAXI RANK AT YSTERPLAAT RAILWAY STATION, RIGHT INTO SERVICE ROAD, RIGHT INTO PAARDEN EILAND ROAD, INTO OTTO DU PLESSIS ROAD, LEFT INTO MARINE DRIVE, LEFT INTO SIR DAVID BAIRD DRIVE, RIGHT INTO MARINE DRIVE, LEFT INTO BLAAUWBERG ROAD TO BAYSIDE SHOPPING CENTRE, TABLE VIEW AND RETURN AS FOLLOWS: ALONG BLAAUWBERG ROAD, LEFT INTO POTSDAM ROAD, ALONG POTSDAM ROAD TO DU NOON, BACK INTO POTSDAM ROAD, INTO KOEBERG ROAD, ALONG KOEBERG ROAD, LEFT INTO MONTAGUE DRIVE, BACK INTO KOEBERG ROAD, RIGHT INTO RACE COURSE ROAD, BACK INTO LEFT KOEBERG ROAD, ALONG KOEBERG ROAD, RIGHT INTO SECTION STREET, LEFT INTO PAARDEN EILAND ROAD TO YSTERPLAAT RAILWAY STATION SUBJECT TO THE FOLLOWING CONDITIONS: (A) THAT NO PASSENGERS ARE PICKED UP AT ANY OTHER TAXI RANK. (B) THE VEHICLE MUST BE REGISTERED IN THE NAME OF THE LICENCE HOLDER. (C) THE HOLDER OF THIS OPERATING LICENCE IS PROHIBITED FROM ENTERING INTO ANY AGREEMENT WHEREBY ANOTHER PARTY IS PERMITTED TO UNDERTAKE ROAD TRANSPORTATION FOR OWN GAIN UNDER AUTHORITY OF THIS LICENCE. (D) THE COMPLETE ROUTE MUST BE TRAVERSED AND NOT ONLY A PORTION OF IT. (E) THE OPERATING LICENCE IS NOT TRANSFERABLE. (F) THE AUTHORITY IS REVIEWABLE AT ANY TIME.

OP.2201657. (2) MAISTRY GRAHAM DENNIS GD ID NO 5712125127089. POSTAL ADDRESS: 30 ROCKHILL WAY, SQUARE HILL, RETREAT, 7945 (4) REPL VEHICLE(INC PASS 11-14), PERMIT NO. 503489/10 FROM MAISTRY GRAHAM DENNIS GD (14 X PASSENGERS, DISTRICT: WYNBERG).

Permit No. 503489/10

TAXI PASSENGERS -

294 GRASSY PARK - RETREAT

FROM TAXI RANK IN BUSY CORNER GRASSY PARK, INTO 5TH AVENUE, INTO RETREAT ROAD, RIGHT INTO LOMAN ROAD, LEFT INTO CHAD ROAD TO RETREAT RAILWAY STATION AND RETURN AS FOLLOWS: RIGHT INTO FLORA ROAD, LEFT INTO MILITARY ROAD, LEFT INTO ORCHESTRA STREET, RIGHT INTO SYMPHANY AVENUE, LEFT INTO CRADOCK ROAD, RIGHT INTO SONATA STREET, RIGHT INTO CONCERT BOULEVARD, LEFT INTO PRINCE GEORGE DRIVE, RIGHT INTO 5TH AVENUE, TO BUSY CORNER GRASSY PARK SUBJECT TO THE CONDITION THAT NO PASSENGERS ARE PICKED UP BETWEEN FLORA AND MILITARY ROADS.

514 GRASSY PARK - RETREAT

FROM TAXI RANK AT BUSY CORNER GRASSY PARK, INTO 5TH AVENUE, LEFT INTO PRINCE GEORGE DRIVE, RIGHT INTO CONCERT BOULEVARD, LEFT INTO SONATA STREET, LEFT INTO CRADOCK ROAD, RIGHT INTO SYMPHONY AVENUE, LEFT INTO ORCHESTRA STREET, RIGHT INTO MILITARY ROAD, RIGHT INTO FLORA ROAD, LEFT INTO CHAD ROAD TO TAXI RANK AT RETREAT RAILWAY STATION RETREAT AND RETURN AS FOLLOWS: RIGHT INTO LOMAN ROAD, LEFT INTO RETREAT ROAD, INTO 5TH AVENUE TO TAXI RANK IN GRASSY PARK.

ROUTES ARE SUBJECT TO THE FOLLOWING CONDITIONS:

- (A) THAT NO PASSENGERS ARE PICKED UP AT ANY OTHER TAXI RANK.
- (B) THE VEHICLE MUST BE REGISTERED IN THE NAME OF THE PERMIT HOLDER.

(C) THE HOLDER OF THIS PERMIT IS PROHIBITED FROM ENTERING INTO ANY AGREEMENT WHEREBY ANOTHER PARTY IS PERMITTED TO UNDERTAKE ROAD TRANSPORTATION FOR OWN GAIN UNDER AUTHORITY OF THIS PERMIT.

(D) THE COMPLETE ROUTE MUST BE TRAVERSED AND NOT ONLY A PORTION OF IT.

OP.2201661. (2) SHENXANE MAGOWETENI M ID NO 5407245670080. (3) DISTRICT: WYNBERG. POSTAL ADDRESS: L625 SITE B, KHAYELITSHA, 7784 C/O CODETA KUWAIT RANK; SOLOMON, TSHUKU AVE; TRUST FUND OFFICE; SITE C; KHAYELITSHA, 7784. (4) NEW APPLICATION (PERMIT HOLDER). (5) 1 X 15 PASSENGERS. (6) THE CONVEYANCE OF TAXI PASSENGERS. (7) AUTHORITY: KHAYELITSHA - STELLENBOSCH

FROM KHAYELITSHA TAXI RANK, LEFT INTO BADEN POWELL DRIVE, ALONG BADEN POWELL DRIVE, RIGHT ONTO ANNANDALE ROAD, LEFT ONTO BOULEVARD ROAD R44 ALONG BOULEVARD R44, RIGHT INTO DORP STREET, ALONG DORP STREET TO TAXI RANK IN STELLENBOSCH AND RETURN ALONG THE SAME ROUTE.
FROM KHAYELITSHA TAXI RANK, LEFT INTO BADEN POWELL DRIVE, ALONG BADEN POWELL DRIVE, RIGHT INTO ADAM TAS ROAD, ALONG ADAM TAS ROAD, RIGHT INTO DORP STREET TO TAXI RANK IN STELLENBOSCH AND RETURN ALONG THE SAME ROUTE.

OP.2201664. (2) CHARLIE THIZIMENI ALFRED TA ID NO 5207015308089. (3) DISTRICT: WYNBERG. POSTAL ADDRESS: 84 CEBULA STREET, MACASSAR, KHAYELITSHA, 7784 C/O CODETA KUWAIT RANK; SOLOMON, TSHUKU AVE; TRUST FUND OFFICE; SITE C; KHAYELITSHA, 7784. (4) ADDITIONAL AUTHORITY, PERMIT NO. 1514802/3 FROM CHARLIE THIZIMENI ALFRED TA (15 X PASSENGERS, DISTRICT: WYNBERG). (5) 1 X 15 PASSENGERS. (6) THE CONVEYANCE OF TAXI PASSENGERS. (7) AUTHORITY:

Permit No. 1514802/3
EXISTING AUTHORITY:

536 :- KHAYELITSHA - UMTATA

FROM THE TREK GARAGE IN LANSLOWNE ROAD KHAYELITSHA, LEFT INTO MEW WAY, LEFT ONTO N2, LEFT ONTO R300, ONTO N1, ALONG N1 UNTIL BEAUFORT WEST, RIGHT INTO R61, ALONG R61 UNTIL UMTATA, R61 BECOMES MAIN ROAD UMTATA TO TAXI RANK IN MAIN ROAD UMTATA AND RETURN ALONG THE SAME ROUTE.
E97: - KHAYELITSHA - MDANTSANE

FROM TAXI RANK AT THE TREK GARAGE IN KHAYELITSHA, INTO LANSLOWNE ROAD, LEFT INTO MEW WAY, RIGHT ONTO N2, ALONG N2 TO PORT ELIZABETH, INTO R72, ALONG R72 TO TAXI RANK IN MDANTSANE AND RETURN ALONG THE SAME ROUTE SUBJECT TO THE CONDITION THAT ON THE FORWARD JOURNEY NO PASSENGERS ARE PICKED UP AFTER LEAVING KHAYELITSHA AND ON THE RETURN JOURNEY NO PASSENGERS ARE DROPPED OFF BEFORE REACHING KHAYELITSHA.
E98: KHAYELITSHA - UMTATA

FROM THE TAXI RANK AT THE TREK GARAGE IN LANSLOWNE ROAD KHAYELITSHA, LEFT INTO MEW WAY, LEFT ONTO R300, ONTO N1, ALONG N1 TO BEAUFORT WEST, INTO DONKIN STREET, RIGHT INTO VOORTREKKER STREET, INTO R61, ALONG R61 TO ABERDEEN, LEFT ONTO R57 TO GRAAF REINET, THEN ALONG THE R61 TO QUEENSTOWN, RIGHT INTO ROBERTSON ROAD, RIGHT INTO CALDERWOOD STREET TO TAXI RANK IN CALDERWOOD STREET QUEENSTOWN, INTO R61 TO TAXI RANK IN UMTATA AND RETURN ALONG THE SAME ROUTE.
E99: - KHAYELITSHA - MDANTSANE

FROM THE TREK GARAGE IN LANSLOWNE ROAD KHAYELITSHA, LEFT INTO MEW WAY, LEFT ONTO N2, LEFT ONTO R300, ONTO N1, ALONG N1 TO BEAUFORT WEST, RIGHT INTO R61, ALONG R61 TOWARDS GRAAFF-REINET, TURN RIGHT TO PORT ELIZABETH, THROUGH JANSVILLE, SOMERSET EAST, ADELAIDE, FORT BEAUFORT, MADALA, ALICE, KING WILLIAMS TOWN TO MDANTSANE AND RETURN ALONG THE SAME ROUTE SUBJECT TO THE CONDITION THAT ON THE FORWARD JOURNEY NO PASSENGERS ARE PICKED UP AFTER LEAVING KHAYELITSHA AND ON THE RETURN JOURNEY NO PASSENGERS ARE DROPPED OFF BEFORE REACHING KHAYELITSHA.
611: KHAYELITSHA - SOMERSET WEST

FROM THE TAXI RANK IN KHAYELITSHA, LEFT INTO BADEN POWELL DRIVE, ALONG BADEN POWELL DRIVE, RIGHT ONTO N2, ALONG N2, LEFT INTO VICTORIA ROAD SOMERSET WEST, RIGHT INTO ANDRIES PRETORIUS STREET TO TAXI RANK AT O K BAZAARS IN SOMERSET WEST AND RETURN ALONG THE SAME ROUTE SUBJECT TO THE FOLLOWING CONDITIONS: NO PASSENGERS ARE LOADED AT SOMERSET WEST AND THAT NO RANKING TAKES PLACE IN SOMERSET WEST.

D98: KHAYELITSHA - GRABOUW

FROM TAXI RANK IN SITE C KHAYELITSHA, INTO HOZA STREET, LEFT INTO LANSDOWNE ROAD EXT, LEFT INTO BADEN POWELL DRIVE, RIGHT ONTO N2, ALONG N2, LEFT INTO OU KAAPSE ROAD GRABOUW, INTO MAIN ROAD TO TAXI RANK AT THE PLAIN GRABOUW AND RETURN ALONG THE SAME ROUTE SUBJECT TO THE CONDITION THAT NO PASSENGERS ARE PICKED UP AFTER LEAVING KHAYELITSHA ON THE FORWARD JOURNEY AND ON THE RETURN JOURNEY NO PASSENGERS ARE DROPPED OFF BEFORE REACHING KHAYELITSHA. ABOVE ROUTES SUBJECT TO THE FOLLOWING CONDITIONS:-

- (A) THAT NO PASSENGERS ARE PICKED UP AT ANY OTHER TAXI RANK.
- (B) THE VEHICLE MUST BE REGISTERED IN THE NAME OF THE PERMIT HOLDER.
- (C) THE HOLDER OF THIS PERMIT IS PROHIBITED FROM ENTERING INTO ANY AGREEMENT WHEREBY ANOTHER PARTY IS PERMITTED TO UNDERTAKE ROAD TRANSPORTATION FOR OWN GAIN UNDER AUTHORITY OF THIS PERMIT.
- (D) THE COMPLETE ROUTE MUST BE TRAVERSED AND NOT ONLY A PORTION OF IT.
- (E) THE PERMIT IS NOT TRANSFERABLE.
- (F) THE AUTHORITY IS REVIEWABLE AT ANY TIME.

ADDITIONAL AUTHORITY

KHAYELITSHA - STELLENBOSCH

FROM KHAYELITSHA TAXI RANK LEFT INTO BADEN POWELL DRIVE ALONG BADEN POWELL DRIVE RIGHT ONTO ANNANDALE ROAD LEFT ONTO BOULEVARD ROAD R44 ALONG BOULEVARD R44 RIGHT INTO DORP STREET ALONG DORP STREET TO TAXI RANK IN STELLENBOSCH AND RETURN ALONG THE SAME ROUTE.
FROM KHAYELITSHA TAXI RANK LEFT INTO BADEN POWELL DRIVE ALONG BADEN POWELL DRIVE RIGHT INTO ADAM TAS ROAD ALONG ADAM TAS ROAD RIGHT INTO DORP STREET TO TAXI RANK IN STELLENBOSCH AND RETURN ALONG THE SAME ROUTE.

OP.2201665. (2) CHARLIE THIZIMENI ALFRED TA ID NO 5207015308089. (3) DISTRICT: WYNBERG. POSTAL ADDRESS: 84 CEBULA STREET, MACASSAR, KHAYELITSHA, 7784 C/O CODETA KUWAIT RANK; SOLOMON, TSHUKU AVE; TRUST FUND OFFICE; SITE C; KHAYELITSHA, 7784. (4) ADDITIONAL AUTHORITY, PERMIT NO. 1533672/1 FROM CHARLIE THIZIMENI ALFRED TA (15 X PASSENGERS, DISTRICT: WYNBERG). (5) 1 X 15 PASSENGERS. (6) THE CONVEYANCE OF TAXI PASSENGERS.

(7) AUTHORITY:

Permit No. 1533672/1

EXISTING AUTHORITY:

E79 - KUWAIT - HARARE

FROM TAXI RANK IN SITE C KUWAIT, LEFT INTO SOLOMON TSHUKU STREET, LEFT INTO MAPHONGWANA AVE, RIGHT INTO LANSDOWNE ROAD, INTO LUZUKO AND DRIFTSAND, INTO OLD FAURE ROAD, BACK INTO LANSDOWNE ROAD, RIGHT INTO MEW WAY, LEFT INTO PAMA ROAD, RIGHT INTO KUSANA ROAD, RIGHT INTO MAKABENI ROAD, LEFT INTO SPINE ROAD, LEFT INTO NTLAZANE ROAD, RIGHT INTO STEVE BIKO ROAD, LEFT INTO BUKWAYO ROAD, RIGHT INTO NCUMO ROAD, RIGHT INTO FUNZA STREET, INTO KUYASA, INTO WALTER SISULU ROAD, INTO MAKAYA OSCAR MPETHA, INTO TAMBO ROAD, INTO BATANDWA NDONDO ROAD TO HARARE AND RETURN ALONG THE SAME ROUTE.

E80 - KUWAIT - MAKAZA

FROM TAXI RANK IN SITE C KUWAIT, LEFT INTO SOLOMON TSHUKU STREET, LEFT INTO MAPHONGWANA AVE, RIGHT INTO LANSDOWNE ROAD, INTO LUZUKO AND DRIFTSAND, INTO OLD FAURE ROAD, BACK INTO LANSDOWNE ROAD, RIGHT INTO MEW WAY, LEFT INTO PAMA ROAD, RIGHT INTO KUSANA ROAD, RIGHT INTO MAKABENI ROAD, LEFT INTO SPINE ROAD, INTO LWANDLE DRIVE, INTO ALBERTINA SISULU, INTO MONGEZI ROAD, INTO LAWULO, RIGHT INTO LANSDOWNE ROAD, INTO TUTU AVE, RIGHT INTO LINDELA ROAD TO MAKAZA AND RETURN ALONG THE SAME ROUTE.

E81 - KUWAIT - MACASSAR

FROM TAXI RANK IN SITE C KUWAIT, RIGHT INTO SOLOMON TSHUKU STREET, LEFT INTO LANSDOWNE ROAD, RIGHT INTO MEW WAY, LEFT INTO PAMA ROAD, LEFT INTO BONGA DRIVE (M45), INTO SULANI DRIVE, INTO NYATHI AVE, INTO LANSDOWNE ROAD, RIGHT INTO FUKUTHA ROAD, INTO CEKECHA ROAD TO MACASSAR AND RETURN ALONG THE SAME ROUTE.

131 - KHAYELITSHA - CLAREMONT

FROM TAXI RANK AT KHAYELITSHA, LEFT INTO LANSDOWNE ROAD, ALONG LANSDOWNE ROAD, RIGHT INTO JAN SMUTS DRIVE, LEFT INTO TURFHALL ROAD, RIGHT INTO PRINCE ARTHUR ROAD, LEFT INTO LANSDOWNE ROAD WHICH BECOMES STANHOPE ROAD, RIGHT INTO STATION ROAD TO TAXI RANK AT CLAREMONT RAILWAY STATION AND RETURN ALONG THE SAME ROUTE.

7 - KHAYELITSHA - WYNBERG

FROM SITE C KHAYELITSHA VIA LANSDOWNE ROAD, INTO WETTON ROAD, LEFT INTO MORON ROAD TO TAXI RANK AT WYNBERG RAILWAY STATION AND RETURN AS FOLLOWS:

INTO CHURCH STREET, RIGHT INTO EGHAM ROAD, RIGHT INTO WETTON ROAD, INTO LANSDOWNE ROAD TO SITE C KHAYELITSHA.

536 - KHAYELITSHA - UMTATA

FROM THE ENGEN GARAGE IN LANSDOWNE ROAD KHAYELITSHA, LEFT INTO MEW WAY, LEFT ONTO N2, LEFT ONTO R300, ONTO N1, ALONG N1 UNTIL BEAUFORT WEST, RIGHT INTO R61, ALONG R61 UNTIL UMTATA, R61 BECOMES MAIN ROAD UMTATA TO TAXI RANK IN MAIN ROAD UMTATA AND RETURN ALONG THE SAME ROUTE.

537 - KHAYELITSHA - EAST LONDON

FROM THE ENGEN GARAGE IN LANSDOWNE ROAD KHAYELITSHA, LEFT INTO MEW WAY, LEFT ONTO N2, LEFT ONTO R300, ONTO N1, ALONG N1 UNTIL BEAUFORT WEST, RIGHT INTO R61, ALONG R61 TOWARDS GRAAFF REINET, TURN RIGHT TO PORT ELIZABETH, THROUGH JANSENVILLE, SOMERSET EAST, ADELAIDE, FORT BEAUFORT, MADALA, ALICE, KING WILLIAMS TOWN TO EAST LONDON AND RETURN ALONG THE SAME ROUTE.

G27 - KHAYELITSHA VIA CLAREMONT - WYNBERG

FROM TAXI RANK AT SITE C KHAYELITSHA, LEFT INTO LANSDOWNE ROAD, ALONG LANSDOWNE ROAD, RIGHT INTO JAN SMUTS DRIVE, LEFT INTO TURFHALL ROAD, RIGHT INTO PRINCE ARTHUR ROAD, LEFT INTO LANSDOWNE ROAD WHICH BECOMES STANHOPE ROAD, RIGHT INTO STATION ROAD TO TAXI RANK AT CLAREMONT RAILWAY STATION. FROM TAXI RANK IN CLAREMONT, INTO NEWRY ROAD, LEFT INTO MAIN ROAD, ALONG MAIN ROAD, LEFT INTO WETTON ROAD WYNBERG, ALONG WETTON ROAD, RIGHT INTO THOMAS ROAD TO TAXI RANK IN MOROM ROAD WYNBERG SUBJECT TO THE CONDITION THAT NO PASSENGERS ARE PICKED UP IN MAIN ROAD BETWEEN CLAREMONT AND WYNBERG AND FURTHER THAT PASSENGERS ARE ONLY DROPPED OF IN CLAREMONT AND NOT PICKED UP.

G28 - KHAYELITSHA VIA WYNBERG - CLAREMONT

FROM TAXI RANK AT SITE C KHAYELITSHA, LEFT INTO LANSDOWNE ROAD, INTO WETTON ROAD, LEFT INTO MROM ROAD TO TAXI RANK AT WYNBERG RAILWAY STATION, FROM TAXI RANK IN MOROM ROAD WYNBERG, RIGHT INTO CHURCH STREET, RIGHT INTO EGHAM ROAD, LEFT INTO WETTON ROAD, RIGHT INTO MAIN ROAD, ALONG MAIN ROAD, RIGHT INTO RALPH STREET CLAREMONT, LEFT INTO FIR STREET TO TAXI RANK IN CLAREMONT SUBJECT TO THE CONDITION THAT NO PASSENGERS ARE PICKED UP IN MAIN ROAD BETWEEN WYNBERG AND CLAREMONT AND FURTHER THAT PASSENGERS ARE ONLY DROPPED OFF IN WYNBERG AND NOT PICKED UP.

C38 KHAYELITSHA - QUEENSTOWN

FROM THE TAXI RANK AT THE TREK GARAGE IN LANSDOWNE ROAD KHAYELITSHA, LEFT INTO MEW WAY, LEFT ONTO R300, ONTO N1, ALONG N1 TO BEAUFORT WEST, INTO DONKIN STREET, RIGHT INTO VOORTREKKER STREET, INTO R61, ALONG R61 TO ABERDEEN LEFT ONTO R57 TO GRAAFF REINET, THEN ALONG THE R61 TO QUEENSTOWN, RIGHT INTO ROBERTSON ROAD, RIGHT INTO CALDERWOOD STREET TO TAXI RANK IN CALDERWOOD STREET QUEENSTOWN AND RETURN ALONG THE SAME ROUTE.

E08 KHAYELITSHA - EAST LONDON

FROM TAXI RANK AT THE TREK GARAGE IN KHAYELITSHA, INTO LANSDOWNE ROAD, LEFT INTO MEW WAY, RIGHT ONTO N2, ALONG N2 TO PORT ELIZABETH, INTO R72, ALONG R72 TO TAXI RANK IN EAST LONDON AND RETURN ALONG THE SAME ROUTE.

E09 KHAYELITSHA - EAST LONDON

FROM TAXI RANK AT THE TREK GARAGE IN KHAYELITSHA, INTO LANSDOWNE ROAD, LEFT INTO MEW WAY, RIGHT ONTO N2, ALONG N2 TO KING WILLIAMSTOWN, ALONG N2 TO THE AMALINDA OFF-RAMP IN EAST LONDON, PROCEED ALONG THE OFF-RAMP TO THE STOP STREET, TURN RIGHT INTO VOORTREKKER ROAD AND PROCEED ALONG VOORTREKKER ROAD WHICH BECOMES AMALINDA MAIN ROAD TO THE FRERE HOSPITAL, TURN RIGHT INTO LENNOX ROAD AND PROCEED TO THE 4 WAY STOP AT THE ORIENTAL PLAZA, PROCEED ALONG MILNER ROAD TO THE STOP STREET, TURN RIGHT INTO ST JOHN'S ROAD TO THE ROBOT, THEN TURN LEFT INTO NORTH WEST EXPRESS WAY, PROCEED ALONG NORTH WEST EXPRESS WAY WHICH BECOMES BUFFALO STREET, TURN INTO EAST LONDON TAXI CITY RANK AND RETURN ALONG THE SAME ROUTE.

ABOVE ROUTES SUBJECT TO THE FOLLOWING CONDITIONS:-

(A) THAT NO PASSENGERS ARE PICKED UP AT ANY OTHER TAXI RANK. (B) THE VEHICLE MUST BE REGISTERED IN THE NAME OF THE LICENCE HOLDER. (C) THE HOLDER OF THIS LICENCE IS PROHIBITED FROM ENTERING INTO ANY AGREEMENT WHEREBY ANOTHER PARTY IS PERMITTED TO UNDERTAKE ROAD TRANSPORTATION FOR OWN GAIN UNDER AUTHORITY OF THIS LICENCE. (D) THE COMPLETE ROUTE MUST BE TRAVERSED AND NOT ONLY A PORTION OF IT. (E) THE LICENCE IS NOT TRANSFERABLE. (F) THE AUTHORITY IS REVIEWABLE AT ANY TIME.

ADDITIONAL AUTHORITY:

611 KHAYELITSHA - SOMERSET WEST

FROM THE TAXI RANK IN KHAYELITSHA, LEFT INTO BADEN POWELL DRIVE, ALONG BADEN POWELL DRIVE, RIGHT INTO N2, ALONG N2, LEFT INTO VICTORIA ROAD SOMERSET WEST, RIGHT INTO ANDRIES PRETORIOUS STREET TO TAXI RANK AT OK

BAZAARS IN SOMERSET WEST AND RETURN THE SAME ROUTE.

FROM THE TAXI RANK IN KHAYELITSHA LEFT INTO BADEN POWELL DRIVE ACROSS BADEN POWELL ONTO MACASSAR ROAD RIGHT TO N2 LEFT ONTO BOULEVARD RIGHT INTO MAIN ROAD ALONG PASS VAN DER STELL RIGHT TO SHORT STREET LEFT INTO N2 AND RETURN THE SAME ROUTE.

D98 KHAYELITSHA - GRABOUW

FROM TAXI RANK IN SITE C KHAYELITSHA, INTO HOZA STREET, LEFT INTO LANSDOWNE ROAD EXT, LEFT INTO BADEN POWELL DRIVE, DRIVE, RIGHT ONTO N2, ALONG N2, LEFT INTO OU KAAPSE ROAD GRABOUW AND RETURN THE SAME ROUTE.

KHAYELITSHA - STELLENBOSCH

FROM KHAYELITSHA TAXI RANK LEFT INTO BADEN POWELL DRIVE ALONG BADEN POWELL DRIVE ONTO ANNANDALE ROAD LEFT ONTO BOULEVARD ROAD R44 ALONG BOULEVARD R44 RIGHT INTO DORP STREET ALONG DORP STREET TO TAXI RANK IN STELLENBOSCH AND RETURN ALONG THE SAME ROUTE.

FROM KHAYELITSHA TAXI RANK LEFT INTO BADEN POWELL DRIVE ALONG BADEN POWELL RIGHT INTO ADAM TAS ROAD ALONG ADAM TAS ROAD RIGHT INTO DORP STREET TO TAXI RANK IN STELLENBOSCH AND RETURN ALONG THE SAME ROUTE.

OP.2201666. (2) CHARLIE THIZIMENI ALFRED TA ID NO 5207015308089. (3) DISTRICT: WYNBERG. POSTAL ADDRESS: 84 CEBULA STREET, MACASSAR, KHAYELITSHA, 7784 C/O CODETA KUWAIT RANK; SOLOMON, TSHUKU AVE; TRUST FUND OFFICE; SITE C; KHAYELITSHA, 7784. (4) ADDITIONAL AUTHORITY, PERMIT NO. 521075/8 FROM CHARLIE THIZIMENI ALFRED TA (15 X PASSENGERS, DISTRICT: WYNBERG). (5) 1 X 15 PASSENGERS. (6) THE CONVEYANCE OF TAXI PASSENGERS.

(7) AUTHORITY:

Permit No. 521075/8

EXISTING AUTHORITY:

131 KHAYELITSHA - CLAREMONT

FROM TAXI RANK AT KHAYELITSHA, LEFT INTO LANSDOWNE ROAD, ALONG LANSDOWNE ROAD, RIGHT INTO JAN SMUTS DRIVE, LEFT INTO TURFHALL ROAD, RIGHT INTO PRINCE ARTHUR ROAD, LEFT INTO LANSDOWNE ROAD WHICH BECOMES STANHOPE ROAD, RIGHT INTO STATION ROAD TO TAXI RANK AT CLAREMONT RAILWAY STATION AND RETURN ALONG THE SAME ROUTE.

G28 KHAYELITSHA VIA WYNBERG - CLAREMONT

FROM TAXI RANK AT SITE C KHAYELITSHA, LEFT INTO LANSDOWNE ROAD, INTO WETTON ROAD, LEFT INTO MORON ROAD TO TAXI RANK AT WYNBERG RAILWAY STATION. FROM TAXI RANK IN MORON ROAD WYNBERG, RIGHT INTO CHURCH STREET, RIGHT INTO EGHAM ROAD, LEFT INTO WETTON ROAD, RIGHT INTO MAIN ROAD, ALONG MAIN ROAD, RIGHT INTO RALPH STREET CLAREMONT, LEFT INTO FIR STREET TO TAXI RANK IN CLAREMONT SUBJECT TO THE CONDITION THAT NO PASSENGERS ARE PICKED-UP IN MAIN ROAD BETWEEN WYNBERG AND CLAREMONT AND FURTHER THAT PASSENGERS ARE ONLY DROPPED-OFF IN WYNBERG AND NOT PICKED-UP.

536 KHAYELITSHA - UMTATA

FROM THE TREK GARAGE IN LANSDOWNE ROAD KHAYELITSHA, LEFT INTO MEW WAY, LEFT ONTO N2, LEFT ONTO R300, ONTO N1, ALONG N1 UNTIL BEAUFORT WEST, RIGHT INTO R61, ALONG R61 UNTIL UMTATA R61 BECOMES MAIN ROAD, UMTATA TO TAXI RANK IN MAIN ROAD UMTATA AND RETURN ALONG THE SAME ROUTE.

E97 KHAYELITSHA - MDANTSANE

FROM TAXI RANK AT THE TREK GARAGE IN KHAYELITSHA, LEFT INTO LANSDOWNE ROAD, LEFT INTO MEW WAY, RIGHT ONTO N2, ALONG N2 TO PORT ELIZABETH, INTO R72, ALONG R72 TO TAXI RANK IN MDANTSANE AND RETURN ALONG THE SAME ROUTE.

E99 KHAYELITSHA - MDANTSANE

FROM TAXI RANK AT TREK GARAGE IN LANSDOWNE ROAD, KHAYELITSHA, LEFT INTO MEW WAY, LEFT ONTO N2, LEFT ONTO R300, ONTO N1, ALONG N1 TO BEAUFORT WEST, RIGHT INTO R61, ALONG R61 TOWARDS GRAAFF REINET, TURN RIGHT TO PORT ELIZABETH, THROUGH JANSVILLE, SOMERSET EAST, ADELAIDE, FORT BEAUFORT, MDALA, ALICE, KING WILLIAM'S TOWN TO MDANTSANE AND RETURN ALONG THE SAME ROUTE.

ROUTES ARE SUBJECT TO THE FOLLOWING CONDITIONS:

- (A) THAT NO PASSENGERS ARE PICKED UP AT ANY OTHER TAXI RANK.
- (B) THE VEHICLE MUST BE REGISTERED IN THE NAME OF THE LICENCE HOLDER.
- (C) THE HOLDER OF THIS LICENCE IS PROHIBITED FROM ENTERING INTO ANY AGREEMENT WHEREBY ANOTHER PARTY IS PERMITTED TO UNDERTAKE ROAD TRANSPORTATION FOR OWN GAIN UNDER AUTHORITY OF THIS LICENCE.
- (D) THE COMPLETE ROUTE MUST BE TRAVERSED AND NOT ONLY A PORTION OF IT.

ADDITIONAL AUTHORITY:

611 KHAYELITSHA - SOMERSET WEST

 FROM THE TAXI RANK IN KHAYELITSHA, LEFT INTO BADEN POWELL DRIVE, ALONG BADEN POWELL DRIVE, RIGHT INTO N2, ALONG N2, LEFT INTO VICTORIA ROAD SOMERSET WEST, RIGHT INTO ANDRIES PRETORIOUS STREET TO TAXI RANK AT OK BAZAARS IN SOMERSET WEST AND RETURN THE SAME ROUTE.
 FROM THE TAXI RANK IN KHAYELITSHA LEFT INTO BADEN POWELL DRIVE ACROSS BADEN POWELL ONTO MACASSAR ROAD RIGHT TO N2 LEFT ONTO BOULEVARD RIGHT INTO MAIN ROAD ALONG PASS VAN DER STELL RIGHT TO SHORT STREET LEFT INTO N2 AND RETURN THE SAME ROUTE.
 D98 KHAYELITSHA - GRABOUW

 FROM TAXI RANK IN SITE C KHAYELITSHA, INTO HOZA STREET, LEFT INTO LANSDOWNE ROAD EXT, LEFT INTO BADEN POWELL DRIVE, RIGHT ONTO N2, ALONG N2, LEFT INTO OU KAAPSE ROAD GRABOUW AND RETURN THE SAME ROUTE.
 KHAYELITSHA - STELLENBOSCH

 FROM KHAYELITSHA TAXI RANK LEFT INTO BADEN POWELL DRIVE ALONG BADEN POWELL DRIVE RIGHT ONTO ANNANDALE ROAD LEFT ONTO BOULEVARD ROAD R44 ALONG BOULEVARD R44 RIGHT INTO DORP STREET ALONG DORP STREET TO TAXI RANK IN STELLENBOSCH AND RETURN ALONG THE SAME ROUTE.
 FROM KHAYELITSHA TAXI RANK LEFT INTO BADEN POWELL DRIVE ALONG BADEN POWELL RIGHT INTO ADAM TAS ROAD ALONG ADAM TAS ROAD RIGHT INTO DORP STREET TO TAXI RANK IN STELLENBOSCH AND RETURN ALONG THE SAME ROUTE.

 OP.2201722. (2) KOPESHA FUNDILE ALBERT FA ID NO 6902165590085. (3) DISTRICT: GOODWOOD. POSTAL ADDRESS: 127 TOKANA STREET, MFULENI, 7100. (4) NEW APPLICATION. (5) 1 X 16 PASSENGERS. (6) THE CONVEYANCE OF TAXI PASSENGERS. (7) AUTHORITY:
 137 MAITLAND - BLOUBERGSTRAND

 FROM TAXI RANK AT MAITLAND RAILWAY STATION, RIGHT AT STATION ROAD, LEFT AT CORONATION ROAD, RIGHT AT KOEBERG ROAD, ALONG KOEBERG ROAD, LEFT INTO BOUNDARY ROAD AT THE START OF MILNERTON, RIGHT INTO OTTO DU PLESSIS DRIVE, LEFT AT OCEAN WAY DRIVE SUNSET BEACH, RIGHT AT BAY BEACH AVENUE, LEFT AT OTTO DU PLESSIS DRIVE, LEFT AT MARINE DRIVE PASSING DOLPHIN BEACH HOTEL, LEFT INTO SIR DAVID BAIRD DRIVE BLOUBERGSTRAND AND RETURN ALONG THE SAME ROUTE.
 72 MAITLAND - KOEBERG POWER STATION

 FROM TAXI RANK AT MAITLAND RAILWAY STATION, RIGHT INTO STATION ROAD, LEFT AT CORONATION ROAD, RIGHT AT KOEBERG ROAD PASSING BROOKLYN, RUGBY, LEFT INTO BOUNDARY ROAD, RIGHT INTO OTTO DU PLESSIS DRIVE, LEFT INTO OCEAN WAY DRIVE SUNSET BEACH RIGHT AT BEACH BAY AVENUE, LEFT INTO OTTO DU PLESSIS DRIVE, LEFT AT MARINE DRIVE, PASSING DOLPHIN BEACH HOTEL, LEFT AT SIR DAVID BAIRD DRIVE BLOUBERGSTRAND, LEFT AT MARINE DRIVE, LEFT INTO OTTO DU PLESSIS DRIVE MELKBOSSTRAND TO KOEBERG POWER STATION AND RETURN AS FOLLOWS: INTO OTTO DU PLESSIS DRIVE, RIGHT INTO MARINE DRIVE, LEFT INTO BLAAUWBERG ROAD, PASSING BAYSIDE CENTRE TABLE VIEW, RIGHT INTO KOEBERG ROAD, PASSING KILLARNEY, MONTAGUE GARDENS, MARCONI BEAM, RIGHT INTO RACE COURSE ROAD, RETURN INTO KOEBERG ROAD, RIGHT INTO KOEBERG ROAD, LEFT INTO FREEDOM WAY TO JOE SLOVO PARK, RETURN INTO FREEDOM WAY, RIGHT INTO MILKY WAY DRIVE PHOENIX, LEFT AT KOEBERG ROAD PASSING CAMBRIDGE CENTRE POINT, RUGBY, BROOKLYN, LEFT INTO CORONATION ROAD, RIGHT INTO STATION ROAD, LEFT TO TAXI TERMINUS AT MAITLAND RAILWAY STATION.
 357 MAITLAND - MONTAGUE GARDENS

 FROM TAXI RANK AT MAITLAND RAILWAY STATION, RIGHT INTO STATION ROAD, LEFT INTO CORONATION ROAD, RIGHT INTO KOEBERG ROAD, ALONG KOEBERG ROAD, RIGHT ONTO N1, LEFT AT N7 TURN OFF, LEFT INTO BOSMANS DAM ROAD, RIGHT INTO MONTAGUE DRIVE, MONTAGUE GARDENS AND RETURN AS FOLLOWS: LEFT INTO FREEDOM ROAD OR RACE COURSE ROAD, LEFT INTO KOEBERG ROAD, VIA CAMBRIDGE TAXI RANK, PROCEED ALONG KOEBERG ROAD, LEFT INTO CORONATION ROAD, RIGHT INTO STATION ROAD, TO MAITLAND RAILWAY STATION.
 358 MAITLAND - KILLARNEY

 FROM TAXI RANK MAITLAND RAILWAY STATION, RIGHT INTO STATION ROAD, LEFT INTO CORONATION ROAD, RIGHT INTO KOEBERG ROAD, ALONG KOEBERG ROAD TO KILLARNEY AND RETURN ALONG THE SAME ROUTE.
 415 MAITLAND - KILLARNEY GARDENS

FROM TAXI RANK IN MAITLAND, RIGHT INTO STATION ROAD, LEFT INTO CORONATION ROAD, RIGHT INTO KOEBERG ROAD, ALONG KOEBERG ROAD, INTO POTSDAM ROAD, RIGHT INTO KILLARNEY AVENUE, KILLARNEY AND RETURN ALONG THE SAME ROUTE.

OP.2201767. (2) FAIRCAPE SHUTTLE CC ID NO 200300616023. (3) DISTRICT: XALANGA. POSTAL ADDRESS: 27 OCEAN SPIRIT DRIVE, SANDRIFT EAST, MILNERTON, 7441. (4) NEW APPLICATION. (5) 1 X 14 PASSENGERS. (6) THE CONVEYANCE OF OTHER. (7) AUTHORITY: CAPE TOWN INTERNATIONAL AIRPORT - PLACES OF RESIDENCE OF STAFF

EMPLOYEES OF SECURICOR AT 10PM FROM THE CAPE TOWN INTERNATIONAL AIRPORT TO THEIR PLACES OF RESIDENCE SITUATED IN THE MAGISTERIAL DISTRICTS OF MITCHELLS PLAIN, KHAYELITSHA, LANGA, NYANGA, GUGULETU, SAMORA, PHILLIPI, CROSS ROADS, MFULENI, DE NOON, JOE SLOVO, EERSTE RIVIER, KRAAIFONTEIN, DELFT, BELHAR, BLUEDOWNS, RAVENSMEAD, ELSIES RIVER, BLACKHEATH, HANOVER PARK, MANNENBERG, HEIDEVELD, BELLVILLE, PAROW, GOODWOOD, KENSINGTON AND MAITLAND.

CENTURY CITY CANAL WALK - PLACES OF RESIDENCE OF STAFF

EMPLOYEES OF SECURICOR AT 10PM DAILY. FROM CENTURY CITY, CANAL WALK TO THEIR PLACES OF RESIDENCE SITUATED IN THE MAGISTERIAL DISTRICTS OF KHAYELITSHA, MITCHELLS PLAIN, LANGA, NYANGA, GUGULETU, SAMORA, PHILLIPI, CROSS ROADS, MFULENI, DE NOON, JOE SLOVO, EERSTE RIVIER, KRAAIFONTEIN, DELFT, BELHAR, BLUEDOWNS, RAVENSMEAD, ELSIES RIVER, VALHALLA PARK, HEIDEVELD, GRASSY PARK, LOTUS RIVER, PAROW, BELLVILLE, GOODWOOD, KENSINGTON AND MAITLAND.

OP.2201770. (2) FAIRCAPE SHUTTLE CC ID NO 200300616023. (3) DISTRICT: XALANGA. POSTAL ADDRESS: 27 OCEAN SPIRIT DRIVE, SANDRIFT EAST, MILNERTON, 7441. (4) NEW APPLICATION. (5) 1 X 14 PASSENGERS. (6) THE CONVEYANCE OF OTHER. (7) AUTHORITY: CAPE TOWN INTERNATIONAL AIRPORT - PLACES OF RESIDENCE OF STAFF

EMPLOYEES OF SECURICOR AT 10PM FROM THE CAPE TOWN INTERNATIONAL AIRPORT TO THEIR PLACES OF RESIDENCE SITUATED IN THE MAGISTERIAL DISTRICTS OF MITCHELLS PLAIN, KHAYELITSHA, LANGA, NYANGA, GUGULETU, SAMORA, PHILLIPI, CROSS ROADS, MFULENI, DE NOON, JOE SLOVO, EERSTE RIVIER, KRAAIFONTEIN, DELFT, BELHAR, BLUEDOWNS, RAVENSMEAD, ELSIES RIVER, BLACKHEATH, HANOVER PARK, MANENBERG, HEIDEVELD, BELLVILLE, PAROW, GOODWOOD, KENSINGTON AND MAITLAND.

CENTURY CITY CANAL WALK - PLACES OF RESIDENCE OF STAFF

EMPLOYEES OF SECURICOR AT 10PM DAILY, FROM CENTURY CITY, CANAL WALK TO THEIR PLACES OF RESIDENCE SITUATED IN THE MAGISTERIAL DISTRICTS OF KHAYELITSHA, MITCHELLS PLAIN, LANGA, NYANGA, GUGULETU, SAMORA, PHILLIPI, CROSS ROADS, MFULENI, DE NOON, JOE SLOVO, EERSTE RIVIER, KRAAIFONTEIN, DELFT, BELHAR, BLUEDOWNS, RAVENSMEAD, ELSIES RIVER, VALHALLA PARK, HEIDEVELD, GRASSY PARK, LOTUS RIVER, PAROW, BELLVILLE, GOODWOOD, KENSINGTON AND MAITLAND.

OP.2201771. (2) FAIRCAPE SHUTTLE CC ID NO 200300616023. (3) DISTRICT: XALANGA. POSTAL ADDRESS: 27 OCEAN SPIRIT DRIVE, SANDRIFT EAST, MILNERTON, 7441. (4) NEW APPLICATION. (5) 1 X 14 PASSENGERS. (6) THE CONVEYANCE OF OTHER. (7) AUTHORITY: CAPE TOWN INTERNATIONAL AIRPORT - PLACES OF RESIDENCE OF STAFF

EMPLOYEES OF SECURICOR AT 10PM FROM THE CAPE TOWN INTERNATIONAL AIRPORT TO THEIR PLACES OF RESIDENCE SITUATED IN THE MAGISTERIAL DISTRICTS OF MITCHELLS PLAIN, KHAYELITSHA, LANGA, NYANGA, GUGULETU, SAMORA, PHILLIPI, CROSS ROADS, MFULENI, DE NOON, JOE SLOVO, EERSTE RIVIER, KRAAIFONTEIN, DELFT, BELHAR, BLUEDOWNS, RAVENSMEAD, ELSIES RIVER, BLACKHEATH, HANOVER PARK, MANENBERG, HEIDEVELD, BELLVILLE, PAROW, GOODWOOD, KENSINGTON AND MAITLAND.

CENTURY CITY CANAL WALK - PLACES OF RESIDENCE OF STAFF

EMPLOYEES OF SECURICOR AT 10PM DAILY, FROM CENTURY CITY, CANAL WALK TO THEIR PLACES OF RESIDENCE SITUATED IN THE MAGISTERIAL DISTRICTS OF KHAYELITSHA, MITCHELLS PLAIN, LANGA, NYANGA, GUGULETU, SAMORA, PHILLIPI, CROSS ROADS, MFULENI, DE NOON, JOE SLOVO, EERSTE RIVIER, KRAAIFONTEIN, DELFT, BELHAR, BLUEDOWNS, RAVENSMEAD, ELSIES RIVER, VALHALLA PARK, HEIDEVELD, GRASSY PARK, LOTUS RIVER, PAROW, BELLVILLE, GOODWOOD, KENSINGTON AND MAITLAND.

OP.2201836. (2) STUBBS WINSTON HENRY WH ID NO 7109015237086. (3) DISTRICT: RADIUS. POSTAL ADDRESS: PO BOX 144, PNIEL, 7681. (4) NEW APPLICATION. (5) 1 X 10 PASSENGERS. (6) THE CONVEYANCE OF TAXI PASSENGERS. (7) AUTHORITY:

FROM PICK UP POINTS SITUATED WITHIN A RADIUS OF 70KM FROM PLACE OF BUSINESS PROTEA STREET, PNIEL TO POINTS WITHIN THE WESTERN AND EASTERN CAPE.

OP.2201954. (2) SHAH SHAFIQUE S ID NO 6905105050086. (3) DISTRICT: CAPE TOWN. POSTAL ADDRESS: 8 GILWOOD GARDENS, GILMOUR HILL ROAD, TAMBOERSKLOOF, 8001. (4) NEW APPLICATION. (5) 1 X 5 PASSENGERS. (6) THE CONVEYANCE OF METER TAXI PASSENGERS. (7) AUTHORITY: FROM CAPE TOWN MAGISTERIAL POST OFFICE, ADDERLEY STREET TO POINTS WITHIN A RADIUS OF 25 KM AND RETURN.

OP.2202020. (2) SIHLALO ZOYISILE Z ID NO 6206175737086. (3) DISTRICT: WYNBERG. POSTAL ADDRESS: C744B SITE C, KHAYELITSHA, 7784 C/O CODETA - KHAYELITSHA CODETA KUWAIT RANK; SOLOMON, TSHUKU AVE; TRUST FUND OFFICE, SITE C; KHAYELITSHA, 7784. (4) NEW APPLICATION. (5) 1 X 16 PASSENGERS. (6) THE CONVEYANCE OF TAXI PASSENGERS. (7) AUTHORITY: 7 KHAYELITSHA - WYNBERG

FROM SITE C, KHAYELITSHA VIA LANSLOWNE ROAD, INTO WETTON ROAD, LEFT INTO MORON ROAD TO TAXI RANK AT WYNBERG RAILWAY STATION AND RETURN AS FOLLOWS: INTO CHURCH STREET, RIGHT INTO EGHAM ROAD, RIGHT INTO WETTON ROAD INTO LANSLOWNE ROAD TO SITE C, KHAYELITSHA.
131 KHAYELITSHA - CLAREMONT

FROM TAXI RANK AT KHAYELITSHA, LEFT INTO LANSLOWNE ROAD, ALONG LANSLOWNE ROAD, RIGHT INTO JAN SMUTS DRIVE, LEFT INTO TURFHALL ROAD, RIGHT INTO PRINCE ARTHUR ROAD, LEFT INTO LANSLOWNE ROAD WHICH BECOMES STANHOPE ROAD, RIGHT INTO STATION ROAD TO TAXI RANK AT CLAREMONT RAILWAY STATION AND RETURN ALONG THE SAME ROUTE.
208 KHAYELITSHA - FISHHOEK

FROM SITE C TAXI RANK, TURN LEFT INTO LANSLOWNE ROAD, RIGHT TO STEVE BIKO ROAD, LEFT TO SWARTKLIP ROAD, RIGHT TO BADEN POWELL DRIVE AROUND TRAFFIC CIRCLE AT PRINCE GEORGE DRIVE INTO ROYAL ROAD, INTO BEACH ROAD INTO ATLANTIC ROAD, MUIZENBERG LEFT INTO MAIN ROAD TO FISHHOEK MAIN ROAD, LEFT INTO SUNRAY INTO BEACH ROAD, LEFT INTO TAXI RANK AT FISHHOEK STATION AND RETURN. FROM TAXI RANK FISHHOEK STATION, RIGHT INTO STATION ROAD AND RIGHT INTO MAIN ROAD TO KHAYELITSHA TRAVERSING THE SAME ROUTE ON THE RETURN JOURNEY. NO PICKING UP OF PASSENGERS AFTER LEAVING THE TAXI RANK ON THE FORWARD AND RETURN JOURNEY AND NO RANKING.
G27 KHAYELITSHA VIA CLAREMONT - WYNBERG

FROM TAXI RANK AT SITE C, KHAYELITSHA, LEFT INTO LANSLOWNE ROAD, ALONG LANSLOWNE ROAD, RIGHT INTO JAN SMUTS DRIVE, LEFT INTO TURFHALL ROAD, RIGHT INTO PRINCE ARTHUR ROAD, LEFT INTO LANSLOWNE ROAD WHICH BECOMES STANHOPE ROAD, RIGHT INTO STATION ROAD TO TAXI RANK AT CLAREMONT RAILWAY STATION. FROM TAXI RANK IN CLAREMONT, INTO NEWRY ROAD, LEFT INTO MAIN ROAD, ALONG MAIN ROAD, LEFT INTO WETTON ROAD, WYNBERG, ALONG WETTON ROAD, RIGHT INTO THOMAS ROAD TO TAXI RANK IN MOROM ROAD WYNBERG SUBJECT TO THE CONDITION THAT NO PASSENGERS ARE PICKED UP IN MAIN ROAD BETWEEN CLAREMONT AND WYNBERG AND FURTHER THAT PASSENGERS ARE ONLY DROPPED OFF IN CLAREMONT AND NOT PICKED UP.

G28 KHAYELITSHA VIA WYNBERG - CLAREMONT

FROM TAXI RANK AT SITE C, KHAYELITSHA, LEFT INTO LANSLOWNE ROAD, INTO WETTON ROAD, LEFT INTO MOROM ROAD TO TAXI RANK AT WYNBERG RAILWAY STATION. FROM TAXI RANK IN MOROM ROAD WYNBERG, RIGHT INTO CHURCH STREET, RIGHT INTO EGHAM ROAD, LEFT INTO WETTON ROAD, RIGHT INTO MAIN ROAD, ALONG MAIN ROAD, RIGHT INTO RALPH STREET, CLAREMONT, LEFT INTO FIR STREET TO TAXI RANK IN CLAREMONT SUBJECT TO THE CONDITION THAT NO PASSENGERS ARE PICKED UP IN MAIN ROAD BETWEEN WYNBERG AND CLAREMONT AND FURTHER THAT PASSENGERS ARE ONLY DROPPED OFF IN WYNBERG AND NOT PICKED UP.
KUWAIT - HARARE

FROM SITE C KUWAIT RANK LEFT INTO SOLOMON TSHUKU LEFT INTO MAPHONGWANA AVENUE, RIGHT INTO LANSLOWNE ROAD VIA LUZUKO AND DRIFTSAND OLD FAURE BACK INTO LANSLOWNE ROAD, RIGHT INTO MEW WAY, LEFT INTO PAMA ROAD RIGHT INTO KUSASA ROAD, RIGHT INTO MAKABENI ROAD, LEFT INTO SPINE ROAD, LEFT INTO NTLAZANE ROAD, RIGHT INTO STEVE BIKO ROAD, LEFT INTO BUKWAYO ROAD, RIGHT INTO NCUMO ROAD, RIGHT INTO FUNZA STREET VIA KUYASA INTO WALTER SISULU ROAD VIA MAKAYA OSCAR MPETHA INTO TAMBO ROAD INTO BATANDWA NDONDO ROAD TO HARARE AND RETURN VIA THE SAME ROUTE.
KUWAIT - MAKAYA

FROM SITE C IN KUWAIT RANK, LEFT INTO SOLOMON TSHUKU LEFT INTO MAPHONGWANA AVENUE, RIGHT INTO LANSLOWNE ROAD VIA LUZUKO AND DRIFTSAND OLD FAURE ROAD BACK INTO LANSLOWNE ROAD, RIGHT INTO MEW WAY, LEFT INTO PAMA ROAD, RIGHT

INTO KUSASA ROAD RIGHT INTO MAKABENI ROAD LEFT INTO SPINE ROAD INTO LWANDLE DRIVE INTO ALBERTINA SISULU INTO MONGEZI ROAD INTO LAWULO RIGHT INTO LANSDOWNE INTO TUTU AVENUE, RIGHT INTO LANSDOWNE ROAD LEFT INTO LINDELA ROAD TO MACASSAR AND RETURN VIA THE SAME ROUTE.
KUWAIT - MACASSAR

FROM SITE C KUWAIT RANK, RIGHT INTO SOLOMON TSHUKU LEFT INTO LANSDOWNE ROAD, RIGHT INTO MEW WAY, LEFT INTO PAMA ROAD, LEFT INTO BONGA DRIVE (M45) INTO SULANI DRIVE INTO NYATHI AVENUE INTO LANSDOWNE ROAD RIGHT INTO FUKUTHA ROAD INTO CEKETHA ROAD TO MACASSAR AND RETURN VIA THE SAME ROUTE.

OP.2202021. (2) NYAMELI SIZWE S ID NO 7005056608088. (3) DISTRICT: WYNBERG. POSTAL ADDRESS: 23588 MAKHAYA, KHAYELITSHA, 7784 C/O CODETA - KHAYELITSHA CODETA KUWAIT RANK; SOLOMON, TSHUKU AVE; TRUST FUND OFFICE, SITE C; KHAYELITSHA, 7784. (4) NEW APPLICATION. (5) 1 X 16 PASSENGERS. (6) THE CONVEYANCE OF TAXI PASSENGERS. (7) AUTHORITY:
7 KHAYELITSHA - WYNBERG

FROM SITE C, KHAYELITSHA VIA LANSDOWNE ROAD, INTO WETTON ROAD, LEFT INTO MORON ROAD TO TAXI RANK AT WYNBERG RAILWAY STATION AND RETURN AS FOLLOWS: INTO CHURCH STREET, RIGHT INTO EGHAM ROAD, RIGHT INTO WETTON ROAD INTO LANSDOWNE ROAD TO SITE C, KHAYELITSHA.
131 KHAYELITSHA - CLAREMONT

FROM TAXI RANK AT KHAYELITSHA, LEFT INTO LANSDOWNE ROAD, ALONG LANSDOWNE ROAD, RIGHT INTO JAN SMUTS DRIVE, LEFT INTO TURFHALL ROAD, RIGHT INTO PRINCE ARTHUR ROAD, LEFT INTO LANSDOWNE ROAD WHICH BECOMES STANHOPE ROAD, RIGHT INTO STATION ROAD TO TAXI RANK AT CLAREMONT RAILWAY STATION AND RETURN ALONG THE SAME ROUTE.
G27 KHAYELITSHA VIA CLAREMONT - WYNBERG

FROM TAXI RANK AT SITE C, KHAYELITSHA, LEFT INTO LANSDOWNE ROAD, ALONG LANSDOWNE ROAD, RIGHT INTO JAN SMUTS DRIVE, LEFT INTO TURFHALL ROAD, RIGHT INTO PRINCE ARTHUR ROAD, LEFT INTO LANSDOWNE ROAD WHICH BECOMES STANHOPE ROAD, RIGHT INTO STATION ROAD TO TAXI RANK AT CLAREMONT RAILWAY STATION. FROM TAXI RANK IN CLAREMONT, INTO NEWRY ROAD, LEFT INTO MAIN ROAD, ALONG MAIN ROAD, LEFT INTO WETTON ROAD, WYNBERG, ALONG WETTON ROAD, RIGHT INTO THOMAS ROAD TO TAXI RANK IN MOROM ROAD WYNBERG SUBJECT TO THE CONDITION THAT NO PASSENGERS ARE PICKED UP IN MAIN ROAD BETWEEN CLAREMONT AND WYNBERG AND FURTHER THAT PASSENGERS ARE ONLY DROPPED OFF IN CLAREMONT AND NOT PICKED UP.
G28 KHAYELITSHA VIA WYNBERG - CLAREMONT

FROM TAXI RANK AT SITE C, KHAYELITSHA, LEFT INTO LANSDOWNE ROAD, INTO WETTON ROAD, LEFT INTO MOROM ROAD TO TAXI RANK AT WYNBERG RAILWAY STATION. FROM TAXI RANK IN MOROM ROAD WYNBERG, RIGHT INTO CHURCH STREET, RIGHT INTO EGHAM ROAD, LEFT INTO WETTON ROAD, RIGHT INTO MAIN ROAD, ALONG MAIN ROAD, RIGHT INTO RALPH STREET, CLAREMONT, LEFT INTO FIR STREET TO TAXI RANK IN CLAREMONT SUBJECT TO THE CONDITION THAT NO PASSENGERS ARE PICKED UP IN MAIN ROAD BETWEEN WYNBERG AND CLAREMONT AND FURTHER THAT PASSENGERS ARE ONLY DROPPED OFF IN WYNBERG AND NOT PICKED UP.
KUWAIT - HARARE

FROM SITE C KUWAIT RANK LEFT INTO SOLOMON TSHUKU LEFT INTO MAPHONGWANA AVENUE, RIGHT INTO LANSDOWNE ROAD VIA LUZUKO AND DRIFTSAND OLD FAURE BACK INTO LANSDOWNE ROAD, RIGHT INTO MEW WAY, LEFT INTO PAMA ROAD RIGHT INTO KUSASA ROAD, RIGHT INTO MAKABENI ROAD, LEFT INTO SPINE ROAD, LEFT INTO NTLAZANE ROAD, RIGHT INTO STEVE BIKO ROAD, LEFT INTO BUKWAYO ROAD, RIGHT INTO NCUMO ROAD, RIGHT INTO FUNZA STREET VIA KUYASA INTO WALTER SISULU ROAD VIA MAKAYA OSCAR MPETHA INTO TAMBO ROAD INTO BATANDWA NDONDO ROAD TO HARARE AND RETURN VIA THE SAME ROUTE.
KUWAIT - MAKAYA

FROM SITE C IN KUWAIT RANK, LEFT INTO SOLOMON TSHUKU LEFT INTO MAPHONGWANA AVENUE, RIGHT INTO LANSDOWNE ROAD VIA LUZUKO AND DRIFTSAND OLD FAURE ROAD BACK INTO LANSDOWNE ROAD, RIGHT INTO MEW WAY, LEFT INTO PAMA ROAD, RIGHT INTO KUSASA ROAD RIGHT INTO MAKABENI ROAD LEFT INTO SPINE ROAD INTO LWANDLE DRIVE INTO ALBERTINA SISULU INTO MONGEZI ROAD INTO LAWULO RIGHT INTO LANSDOWNE INTO TUTU AVENUE, RIGHT INTO LANSDOWNE ROAD LEFT INTO LINDELA ROAD TO MACASSAR AND RETURN VIA THE SAME ROUTE.
KUWAIT - MACASSAR

FROM SITE C KUWAIT RANK, RIGHT INTO SOLOMON TSHUKU LEFT INTO LANSDOWNE ROAD, RIGHT INTO MEW WAY, LEFT INTO PAMA ROAD, LEFT INTO BONGA DRIVE (M45) INTO SULANI DRIVE INTO NYATHI AVENUE INTO LANSDOWNE ROAD RIGHT INTO FUKUTHA ROAD INTO CEKETHA ROAD TO MACASSAR AND RETURN VIA THE SAME ROUTE.

OP.2202026. (2) DOOSE LEONARD THOMAS LT ID NO 3509265160082. (3) DISTRICT: WYNBERG. POSTAL ADDRESS: 16 CHAPEL ROAD, LAVENDER HILL, 7945. (4) NEW APPLICATION. (5) 1 X 16 PASSENGERS. (6) THE CONVEYANCE OF TAXI PASSENGERS. (7) AUTHORITY: I59 - RETREAT - RETREAT STATION

FROM CORNER PETER CHARLES STREET AND ELEVENTH AVENUE, RETREAT, LEFT INTO CONCERT BOULEVARD, LEFT INTO PRINCE GEORGE DRIVE, RIGHT INTO 5TH AVENUE, GRASSY PARK, UP RETREAT ROAD, RIGHT INTO TANA ROAD, INTO LOMAN ROAD LEFT INTO CHAD ROAD, TO RETREAT RAILWAY STATION RANK EAST SIDE AND RETURN AS FOLLOWS: INTO CHAD, INTO ONTORIO ROAD, INTO FLORA ROAD, LEFT INTO MILITARY ROAD, LEFT INTO ORCHESTRA ROAD, RIGHT INTO SYMPHONY AVENUE, LEFT INTO CRADOCK ROAD, RIGHT INTO SONATA AVENUE TO CORNER OF PETER CHARLES STREET AND ELEVENTH AVENUE.
J60 - RETREAT - RETREAT STATION

FROM CORNER OF PETER CHARLES STREET AND ELEVENTH AVENUE, RETREAT, LEFT INTO CONCERT BOULEVARD, LEFT INTO PRINCE GEORGE DRIVE, RIGHT INTO 5TH AVENUE, GRASSY PARK TO TAXI RANK, LEFT INTO VICTORIA ROAD, LEFT INTO 5TH AVENUE, LEFT INTO PERTH ROAD, RIGHT 8TH AVENUE, RIGHT INTO ITALIAAN ROAD, LEFT INTO 5TH AVENUE, UP RETREAT ROAD, LEFT INTO 11TH AVENUE DAY HOSPITAL, BACK UP 11TH AVENUE, LEFT INTO RETREAT ROAD, RIGHT INTO TANA ROAD, INTO LOMAN ROAD, LEFT INTO CHAD ROAD TO RETREAT RAILWAY STATION RANK EAST SIDE AND RETURN AS FOLLOWS: IN CHAD ROAD, INTO ONTORIO ROAD, INTO FLORA ROAD, LEFT INTO MILITARY ROAD, LEFT INTO ORCHESTRA ROAD, RIGHT INTO SYMPHONY AVENUE, LEFT INTO CRADOCK ROAD, RIGHT INTO SONATA AVENUE TO CORNER OF PETER CHARLES STREET AND ELEVENTH AVENUE.

OP.2202027. (2) DANIELS CAREL C ID NO 5202155086082. (3) DISTRICT: WYNBERG. POSTAL ADDRESS: 41 MOUNT VIEW ROAD, WOODLANDS, MITCHELL'S PLAIN, 7785. (4) NEW APPLICATION. (5) 1 X 16 PASSENGERS. (6) THE CONVEYANCE OF TAXI PASSENGERS. (7) AUTHORITY: I59 - RETREAT - RETREAT STATION

FROM CORNER PETER CHARLES STREET AND ELEVENTH AVENUE, RETREAT, LEFT INTO CONCERT BOULEVARD, LEFT INTO PRINCE GEORGE DRIVE, RIGHT INTO 5TH AVENUE, GRASSY PARK, UP RETREAT ROAD, RIGHT INTO TANA ROAD, INTO LOMAN ROAD LEFT INTO CHAD ROAD, TO RETREAT RAILWAY STATION RANK EAST SIDE AND RETURN AS FOLLOWS: INTO CHAD, INTO ONTORIO ROAD, INTO FLORA ROAD, LEFT INTO MILITARY ROAD, LEFT INTO ORCHESTRA ROAD, RIGHT INTO SYMPHONY AVENUE, LEFT INTO CRADOCK ROAD, RIGHT INTO SONATA AVENUE TO CORNER OF PETER CHARLES STREET AND ELEVENTH AVENUE.
J60 - RETREAT - RETREAT STATION

FROM CORNER OF PETER CHARLES STREET AND ELEVENTH AVENUE, RETREAT, LEFT INTO CONCERT BOULEVARD, LEFT INTO PRINCE GEORGE DRIVE, RIGHT INTO 5TH AVENUE, GRASSY PARK TO TAXI RANK, LEFT INTO VICTORIA ROAD, LEFT INTO 5TH AVENUE, LEFT INTO PERTH ROAD, RIGHT 8TH AVENUE, RIGHT INTO ITALIAAN ROAD, LEFT INTO 5TH AVENUE, UP RETREAT ROAD, LEFT INTO 11TH AVENUE DAY HOSPITAL, BACK UP 11TH AVENUE, LEFT INTO RETREAT ROAD, RIGHT INTO TANA ROAD, INTO LOMAN ROAD, LEFT INTO CHAD ROAD TO RETREAT RAILWAY STATION RANK EAST SIDE AND RETURN AS FOLLOWS: IN CHAD ROAD, INTO ONTORIO ROAD, INTO FLORA ROAD, LEFT INTO MILITARY ROAD, LEFT INTO ORCHESTRA ROAD, RIGHT INTO SYMPHONY AVENUE, LEFT INTO CRADOCK ROAD, RIGHT INTO SONATA AVENUE TO CORNER OF PETER CHARLES STREET AND ELEVENTH AVENUE.

OP.2202031. (2) SIMANE BONGIWE DORA BD ID NO 6909140799087. (3) DISTRICT: WYNBERG. POSTAL ADDRESS: PO BOX 21222, DURRIVEM, CHARLESVILLE, 7490. (4) NEW APPLICATION. (5) 1 X 16 PASSENGERS. (6) THE CONVEYANCE OF TAXI PASSENGERS. (7) AUTHORITY: 6 GUGULETU - SEA POINT

FROM EYONA TAXI RANK AT GUGULETU, RIGHT INTO NY 1, LEFT INTO NY 3, LEFT INTO NY 78, BACK INTO NY 3, LEFT INTO NY 1, LEFT INTO NY 75, RIGHT INTO NY 72, RIGHT INTO LANSLOWNE ROAD, RIGHT INTO DUINEFONTEIN ROAD, LEFT INTO SETTLERS WAY, ALONG EASTERN BOULEVARD, LEFT INTO OSWALD PIROW ROAD, RIGHT TO DROP-OFF AT TOP DECK CAPE TOWN RAILWAY STATION, LEFT INTO OSWALD PIROW ROAD, LEFT INTO HERTZOG BOULEVARD, LEFT INTO HEERENGRACHT, RIGHT INTO STRAND STREET, RIGHT INTO CHIAPPINI STREET, LEFT INTO SOMERSET ROAD, ALONG SOMERSET ROAD WHICH BECOMES MAIN ROAD TO REGENT STREET SEA POINT (DROP-OFF ONLY) AND RETURN ALONG THE SAME ROUTE SUBJECT TO THE CONDITION THAT PASSENGERS MAY ONLY BE PICKED UP ON THE RETURN JOURNEY AT TOP DECK CAPE TOWN RAILWAY STATION.
C15 GUGULETU - SEA POINT

FROM EYONA TAXI RANK AT GUGULETU, RIGHT INTO NY 1, LEFT INTO NY 3, LEFT INTO NY 78, BACK INTO NY 3, LEFT INTO NY 1, LEFT INTO NY 75, RIGHT INTO NY 72, RIGHT INTO LANSLOWNE ROAD, RIGHT INTO DUINEFONTEIN ROAD, LEFT INTO N2

WHICH BECOMES SETTLERS WAY, ALONG EASTERN BOULEVARD, LEFT INTO OSWALD PIROW ROAD, RIGHT TO DROP-OFF AT TOP DECK CAPE TOWN RAILWAY STATION, LEFT INTO OSWALD PIROW ROAD, LEFT INTO HERTZOG BOULEVARD, LEFT INTO HEERENGRACHT, RIGHT INTO HANS STRYDOM AVE, LEFT INTO BUITENGRACHT STREET, RIGHT INTO SOMERSET ROAD, ALONG SOMERSET ROAD WHICH BECOMES MAIN ROAD TO REGENT STREET SEA POINT (DROP-OFF ONLY) AND RETURN ALONG THE SAME ROUTE SUBJECT TO THE CONDITION THAT ON THE RETURN TRIP PASSENGERS MAY ONLY BE PICKED UP AT TOP DECK CAPE TOWN RAILWAY STATION.

D16 GUGULETU - CAPE TOWN

FROM TAXI RANK AT EYONA, GUGULETU, RIGHT INTO NY 1, LEFT INTO KLIPFONTEIN ROAD, INTO DURBAN ROAD, INTO ST PETERS ROAD, RIGHT INTO MAIN ROAD MOWBRAY, ALONG MAIN ROAD WHICH BECOMES VICTORIA ROAD, WHICH BECOMES SIR LOWRY ROAD, RIGHT INTO OSWALD PIROW STREET, LEFT INTO TOP DECK, CAPE TOWN RAILWAY STATION, CAPE TOWN AND RETURN ALONG THE SAME ROUTE.

C16 GUGULETU - CAPE TOWN

FROM EYONA TAXI RANK AT GUGULETU, RIGHT INTO NY1, LEFT INTO KLIPFONTEIN ROAD, RIGHT INTO DUINEFONTEIN ROAD, LEFT INTO N2 WHICH BECOMES SETTLERS WAY, ALONG EASTERN BOULEVARD, LEFT INTO OSWALD PIROW ROAD, RIGHT TO TOP DECK, CAPE TOWN RAILWAY STATION AND RETURN ALONG THE SAME ROUTE.

OP.2202035. (2) DE VRIES RICARDO ESMOND RE ID NO 6809225297082. (3) DISTRICT: RADIUS. POSTAL ADDRESS: 12 RICHMOND AVENUE, ELRICHE ESTATE, PAARL, 7646. (4) NEW APPLICATION. (5) 1 X 10 PASSENGERS. (6) THE CONVEYANCE OF TOURISTS. (7) AUTHORITY: FROM PICK UP POINTS SITUATED WITH A RADIUS OF 70KM FROM PLACE OF BUSINESS SITUATED AT 12 RICHMOND AVENUE, ELRICH ESTATE, PAARL TO POINTS WITHIN THE R.S.A. AND RETURN.

OP.2202121. (2) KAMMIES MARK DENVOR MD ID NO 6604235229088. (3) DISTRICT: GOODWOOD. POSTAL ADDRESS: 5 SKIP ROAD, GREENHAVEN, ATHLONE, 7764. (4) ADDITIONAL AUTHORITY, PERMIT NO. 505219/5 FROM KAMMIES MARK DENVOR MD (15 X PASSENGERS, DISTRICT: GOODWOOD). (5) 1 X 15 PASSENGERS. (6) THE CONVEYANCE OF TAXI PASSENGERS. (7) AUTHORITY:

Permit No. 505219/5

EXISTING AUTHORITY:

137 MAITLAND - BLOUBERGSTRAND

FROM TAXI RANK AT MAITLAND RAILWAY STATION, RIGHT AT STATION ROAD, LEFT AT CORONATION ROAD, RIGHT AT KOEBERG ROAD, ALONG KOEBERG ROAD, LEFT INTO BOUNDARY ROAD AT THE START OF MILNERTON, RIGHT INTO OTTO DU PLESSIS DRIVE, LEFT AT OCEAN WAY DRIVE SUNSET BEACH, RIGHT AT BAY BEACH AVENUE, LEFT AT OTTO DU PLESSIS DRIVE, LEFT AT MARINE DRIVE PASSING DOLPHIN BEACH HOTEL, LEFT INTO SIR DAVID BAIRD DRIVE BLOUBERGSTRAND AND RETURN ALONG THE SAME ROUTE SUBJECT TO THE FOLLOWING CONDITIONS: (A) THAT NO PASSENGERS ARE PICKED UP AT ANY OTHER TAXI RANK. (B) THE VEHICLE MUST BE REGISTERED IN THE NAME OF THE PERMIT HOLDER. (C) THE HOLDER OF THIS PERMIT IS PROHIBITED FROM ENTERING INTO ANY AGREEMENT WHEREBY ANOTHER PARTY IS PERMITTED TO UNDERTAKE ROAD TRANSPORTATION FOR OWN GAIN UNDER AUTHORITY OF THIS PERMIT. (D) THE COMPLETE ROUTE MUST BE TRAVERSED AND NOT ONLY A PORTION OF IT.

SPECIAL HIRE TRIPS

OVER WEEKENDS ONLY:

FROM MAITLAND STATION TO POINTS WITHIN A RADIUS OF 200 KILOMETRES AND RETURN SUBJECT TO THE FOLLOWING CONDITIONS:

- A. NEITHER THE PERMIT HOLDER OR THE DRIVER RECEIVE INDIVIDUAL FARES;
- B. THE SPECIAL HIRE TRIP ORGANISER HAS THE RIGHT TO DECIDE THE ROUTE, DATE AND TIME OF TRAVEL;
- (C) AFTER COMPLETING A SPECIAL HIRE TRIP, THE OPERATOR CONCERNED SHALL SUBMIT TO THE OLB, CAPE TOWN THE FOLLOWING PARTICULARS WITHIN 24 HOURS OF COMPLETING SUCH A TRIP: (I) THE NAME, IDENTITY NUMBER AND ADDRESS OF EACH PASSENGER BEING CONVEYED; (II) THE ITINERARY OF THE TRIP UNDERTAKEN; AND
- (D) LIST OF NAMES MUST BE SIGNED BY THE LOCAL TRAFFIC DEPARTMENT OR SAPS MUST BE CARRIED ON THE VEHICLE WHILE UNDERTAKING THE TRIP.
- (E) THE AUTHORITY IS REVIEWABLE AT ANY TIME IF THE PERMIT HOLDER HABITUALLY UNDERTAKES SPECIAL HIRE TRIPS WITHOUT COMPLETING THE NECESSARY DOCUMENTS OR HABITUALLY ABUSES SUCH SPECIAL HIRE TRIPS EG. UNDERTAKING REGULAR SERVICES IN THE GUISE OF A SPECIAL HIRE TRIP.

ADDITIONAL AUTHORITY:

72 MAITLAND - KOEBERG POWER STATION

FROM TAXI RANK AT MAITLAND RAILWAY STATION, RIGHT INTO

STATION ROAD, LEFT AT CORONATION ROAD, RIGHT AT KOEBERG ROAD, PASSING BROOKLYN, RUGBY, LEFT INTO BOUNDARY ROAD, RIGHT INTO OTTO DU PLESSIS DRIVE, LEFT INTO OCEAN WAY DRIVE SUNSET BEACH, RIGHT AT BAY BEACH AVE, LEFT INTO OTTO DU PLESSIS DRIVE, LEFT AT MARINE DRIVE, PASSING DOLPHIN BEACH HOTEL, LEFT AT SIR DAVID BAIRD DRIVE BLOUBERGSTRAND, LEFT AT MARINE DRIVE LEFT INTO OTTO DU PLESSIS DRIVE MELKBOSSTRAND TO KOEBERG POWER STATION AND RETURN AS FOLLOWS: INTO OTTO DU PLESSIS DRIVE, RIGHT INTO MARINE DRIVE, LEFT INTO BLAAUWBERG ROAD, PASSING BAYSIDE CENTRE TABLE VIEW, RIGHT INTO KOEBERG ROAD, PASSING KILLARNEY, MONTAGUE GARDENS, MARCONI BEAM, RIGHT INTO RACE COURSE ROAD, RETURN INTO KOEBERG ROAD, RIGHT INTO KOEBERG ROAD, LEFT INTO FREEDOM WAY TO JOE SLOVO PARK, RETURN INTO FREEDOM WAY, RIGHT INTO MILKY WAY DRIVE PHOENIX, LEFT AT KOEBERG ROAD PASSING CAMBRIDGE CENTRE POINT, RUGBY, BROOKLYN, LEFT INTO CORONATION ROAD, RIGHT INTO STATION ROAD, LEFT TO TAXI TERMINUS AT MAITLAND RAILWAY STATION.
137 MAITLAND - BLOUBERGSTRAND

FROM TAXI RANK AT MAITLAND RAILWAY STATION, RIGHT AT STATION ROAD, LEFT AT CORONATION ROAD, RIGHT AT KOEBERG ROAD, ALONG KOEBERG ROAD, LEFT INTO BOUNDARY ROAD AT THE START OF MILNERTON, RIGHT INTO OTTO DU PLESSIS DRIVE, LEFT AT OCEAN WAY DRIVE SUNSET BEACH, RIGHT AT BAY BEACH AVENUE, LEFT AT OTTO DU PLESSIS DRIVE, LEFT AT MARINE DRIVE PASSING DOLPHIN BEACH HOTEL, LEFT INTO SIR DAVID BAIRD DRIVE BLOUBERGSTRAND AND RETURN ALONG THE SAME ROUTE.
355 MAITLAND - MITCHELL'S PLAIN

FROM TAXI RANK AT MAITLAND RAILWAY STATION, RIGHT INTO STATION ROAD, LEFT INTO VOORTREKKER ROAD, LEFT INTO KOEBERG ROAD (M15), PROCEED ALONG M15, LEFT ONTO N2, ALONG N2, LEFT AT R300/MITCHELL'S PLAIN TURN OFF, ALONG R300 TOWARDS MITCHELL'S PLAIN, LEFT INTO A Z BERMAN AVENUE, RIGHT INTO 8TH AVENUE TO TOWN CENTRE, MITCHELL'S PLAIN AND RETURN ALONG THE SAME ROUTE.
357 MAITLAND - MONTAGUE GARDENS

FROM TAXI RANK AT MAITLAND RAILWAY STATION, RIGHT INTO STATION ROAD, LEFT INTO CORONATION ROAD, RIGHT INTO KOEBERG ROAD, ALONG KOEBERG ROAD, RIGHT ONTO N1, LEFT AT N7 TURN OFF, LEFT INTO BOSMANS DAM ROAD, RIGHT INTO MONTAGUE DRIVE, MONTAGUE GARDENS AND RETURN AS FOLLOWS: LEFT INTO FREEDOM ROAD OR RACE COURSE ROAD, LEFT INTO KOEBERG ROAD, VIA CAMBRIDGE TAXI RANK, PROCEED ALONG KOEBERG ROAD, LEFT INTO CORONATION ROAD, RIGHT INTO STATION ROAD, TO MAITLAND RAILWAY STATION.
358 MAITLAND - KILLARNEY

FROM TAXI RANK MAITLAND RAILWAY STATION, RIGHT INTO STATION ROAD, LEFT INTO CORONATION ROAD, RIGHT INTO KOEBERG ROAD, ALONG KOEBERG ROAD TO KILLARNEY AND RETURN ALONG THE SAME ROUTE.
414 MAITLAND - CAPE TOWN

FROM TAXI RANK IN MAITLAND, RIGHT INTO STATION ROAD, LEFT INTO VOORTREKKER ROAD, ALONG VOORTREKKER ROAD, AROUND CIRCLE, RIGHT INTO ALBERT STREET, ALONG ALBERT ROAD, INTO NEW MARKET STREET, LEFT INTO RUSSEL ROAD, RIGHT INTO SIR LOWRY ROAD, RIGHT INTO OSWALD PIROW ROAD, LEFT INTO TOP DECK, CAPE TOWN RAILWAY STATION, CAPE TOWN AND RETURN ALONG THE SAME ROUTE.
415 MAITLAND - KILLARNEY GARDENS

FROM TAXI RANK IN MAITLAND, RIGHT INTO STATION ROAD, LEFT INTO CORONATION ROAD, RIGHT INTO KOEBERG ROAD, ALONG KOEBERG ROAD, INTO POTSDAM ROAD, RIGHT INTO KILLARNEY AVENUE, KILLARNEY AND RETURN ALONG THE SAME ROUTE.

OP.2202127. (2) SOGA GCOBANI HENDRICK GH ID NO 7512025936086. (3) DISTRICT: BELLVILLE. POSTAL ADDRESS: 13 199 BHUNGA STREET, WALLACEDENE, KRAAIFONTEIN, 7570. (4) NEW APPLICATION. (5) 1 X 16 PASSENGERS. (6) THE CONVEYANCE OF TAXI PASSENGERS. (7) AUTHORITY:
173 WALLACEDENE - BELLVILLE

VANAF TAXI STAANPLEK TE WALLACEDENE, IN LABOHEMEWEG, REGS MET BUITESINGEL, LINKS IN JOSEPHLAAN, LINKS IN BUITESINGEL, REGS IN PARKLAAN, LINKS IN DA GAMASTRAAT, LINKS IN VOORTREKKERWEG, IN OU PAARLWEG TOT IN BELLVILLE, REGS IN VOORTREKKERWEG, LINKS IN MODDERDAMWEG, REGS IN BELRAILWEG TOT BY TAXI STAANPLEK TE BELLVILLE SPOORWEGSTASIE EN TERUG SOOS VOLG: IN CHARL MALAN

STRAAT, REGS IN VOORTREKKERWEG, LINKS IN OU PAARLWEG, LANGS OU PAARLWEG, REGS IN NORTHPIKE RYLAAN, LINKS IN EASTWOOD RYLAAN, REGS IN HOWARD RYLAAN, REGS IN CENTRAL RYLAAN, LINKS IN NORTHPIKE RYLAAN, IN BUITENSINGEL TOT BY LABOHEME RYLAAN, REGS IN LABOHEME RYLAAN TOT BY BHARUSTRAAT NA STAANPLEK TE WALLACEDENE.

466 BLOEKOMBOS - WALLACEDENE

FROM TAXI RANK IN OLD PAARL ROAD BLOEKOMBOS, INTO VOORTREKKER ROAD, RIGHT INTO STATION ROAD KRAAIFONTEIN, BACK INTO STATION ROAD, RIGHT INTO OLD PAARL ROAD, LEFT INTO BOTFONTEIN ROAD, LEFT INTO LABOHEME ROAD TO TAXI RANK IN BOESAKSTREET, WALLACEDENE AND RETURN ALONG THE SAME ROUTE.

467 BLOEKOMBOS - BELLVILLE

FROM TAXI RANK IN OLD PAARL ROAD, BLOEKOMBOS, ALONG OLD PAARL ROAD, RIGHT INTO VOORTREKKER ROAD, LEFT INTO BELRAIL STREET TO TAXI TERMINUS BELLVILLE AND RETURN AS FOLLOWS: INTO BELRAIL STREET, RIGHT INTO VOORTREKKER ROAD, LEFT INTO OLD PAARL ROAD, INTO BRACKENFELL HYPERMARKET, BACK INTO OLD PAARL ROAD, RIGHT INTO NORTHPIKE DRIVE, LEFT INTO EASTWOOD DRIVE, RIGHT INTO HOWARD DRIVE, RIGHT INTO CENTRAL DRIVE, LEFT INTO NORTHPIKE DRIVE, INTO BUITEN CRESCENT, RIGHT INTO LABOHEME STREET TO TAXI IN BOESAK STREET, WALLACEDENE, RIGHT INTO BOTFONTEIN ROAD, RIGHT INTO OLD PAARL ROAD TO TAXI RANK IN BLOEKOMBOS.

468 BLOEKOMBOS - DURBANVILLE

FROM TAXI RANK IN OLD PAARL ROAD, BLOEKOMBOS, ALONG OLD PAARL ROAD, INTO VOORTREKKER ROAD, RIGHT INTO VAN RIEBEECK ROAD, INTO BRIGHTON ROAD, INTO LANGEBOEG ROAD, LEFT INTO WELLINGTON ROAD TO TAXI RANK IN NUWE STREET, DURBANVILLE AND RETURN ALONG THE SAME ROUTE SUBJECT TO THE CONDITION THAT PASSENGERS ARE ONLY DROPPED OFF IN DURBANVILLE AND NOT PICKED UP.

- FROM TAXI RANK LEFT INTO OLD PAARL ROAD, TURN RIGHT AT THE CIRCLE (M167) AND LEFT INTO N1, TURN OFF AT THE OKAVANGO ROAD, RIGHT INTO THE CENTRE AND RETURN ALONG THE SAME ROUTE.

- BLOEKOMBOS - BLOEMFONTEIN

FROM BELLVILLE INTERCHANGE, CHARL MALAN STREET, LEFT VOORTREKKER ROAD, RIGHT DURBAN ROAD, RIGHT N1, PAARL, WORCESTER, LAINGSBURG, BEAUFORT WEST, THREE SISTERS, RICHMOND, COLESBERG, SPRINGFONTEIN TO BLOEMFONTEIN, RUSSEL SQUARE TAXI RANK AT CORNER HANGER STREET AND HARVEY ROAD AND RETURN ALONG THE SAME ROUTE.

OP.2202199. (2) SIBANYE BUS SERVICES PTY LTD ID NO 200001058807. (3) DISTRICT: CAPE TOWN. POSTAL ADDRESS: P.O. BOX 839, BELLVILLE, 7530. (4) NEW APPLICATION. (5) 1 X 35 PASSENGERS. (6) THE CONVEYANCE OF OTHER. (7) AUTHORITY:

A. STUDENTS AND STAFF AND THEIR PERSONAL EFFECTS OF THE UNIVERSITY OF CAPE TOWN -

ROUTE 1 UPPER CAMPUS - CLAREMONT TRANSPORT INTERCHANGE

FROM CLAREMONT STATION, NORTH ALONG FIR STREET, LEFT INTO HAWTHORNE ROAD, RIGHT INTO MAIN ROAD, NORTH ALONG MAIN ROAD LEFT INTO WOOLSACK DRIVE UP TO RING ROAD, (SEE 18H00 - 24H00.) AROUND RING ROAD BEARING RIGHT TO PRINCESS ANNE INTERCHANGE. DOWN PRINCESS ANNE AVENUE; 06H00 - 18H00: BEARING LEFT DOWN ONTO KLIPPER ROAD; 18H00 - 24H00: BEARING RIGHT ONTO NEWLANDS AVENUE AND LEFT INTO DEAN STREET AND RETURNING VIA CHAPEL STREET AND BAXTER ROAD AT THE TUGWELL TERMINUS. RIGHT ONTO MAIN ROAD THROUGH CLAREMONT TURNING LEFT INTO RALPH STREET TO THE TRANSPORT INTERCHANGE STOP.

ROUTE 2 UPPER CAMPUS - DEAN STREET LOOP

FROM RING ROAD WEST STOP, AROUND RING ROAD BEARING RIGHT TO PRINCESS ANNE INTERCHANGE. DOWN PRINCESS ANNE AVENUE, RIGHT INTO NEWLANDS AVENUE, TURN LEFT DOWN DEAN STREET, LEFT ONTO MAIN ROAD, NORTH ALONG MAIN ROAD LEFT INTO WOOLSACK DRIVE UP TO RING ROAD WEST STOP.

ROUTE 3 UPPER CAMPUS - SANDOWN ROAD PARKING

FROM SANDOWN ROAD RIGHT INTO CAMP GROUND ROAD LEFT INTO BELMONT ROAD, RIGHT ONTO AND ALONG MAIN ROAD, LEFT INTO WOOLSACK DRIVE, AROUND THE UPPER CAMPUS VIA RING ROAD BEARING RIGHT TO PRINCESS ANNE INTERCHANGE. DOWN PRINCESS ANNE AVENUE BEARING LEFT TO KLIPPER ROAD. LEFT ONTO MAIN ROAD. RIGHT INTO BELMONT AND RIGHT ONTO CAMP GROUND ROAD TO SANDOWN ROAD.

ROUTE 4 UPPER CAMPUS - LEA MARQUARD & TUGWELL RESIDENCES

FROM TUGWELL HALL, ALONG BAXTER ROAD, RIGHT ONTO WOOLSACK. UP TO STOP AT UCT SPORTS CENTRE. SPORTS CENTRE TO UNIVERSITY AVENUE NORTH STOP; PEAK: NORTH STOP U - TURN, DOWN RING ROAD TO WOOLSACK DRIVE; OFF PEAK: ALONG RING ROAD TO RING ROAD WEST STOP, TO RING ROAD SOUTH STOP. SOUTH ALONG RING ROAD TO PRINCESS ANNE INTERCHANGE AND LEFT ONTO RHODES DRIVE. LEFT TO WOOLSACK DRIVE; DOWN WOOLSACK DRIVE, LEFT ONTO MAIN ROAD, LEFT INTO CHAPEL ROAD, LEFT INTO BAXTER ROAD TO TUGWELL STOP.

ROUTE 5 UPPER CAMPUS - FOREST HILL RESIDENCE

SOUTH FROM FOREST HILL RESIDENCE AT NORTH END OF AVENUE ROAD, SOUTH ALONG AVENUE ROAD, LEFT INTO RHODES AVENUE THEN RIGHT ONTO MAIN ROAD. RIGHT ONTO WOOLSACK DRIVE. UP TO STOP AT UNIVERSITY AVENUE NORTH STOP. ALONG RING ROAD TO RING ROAD WEST STOP. ALONG RING ROAD TO UNIVERSITY AVENUE SOUTH STOP. SOUTH ALONG RING ROAD TO PRINCESS ANNE INTERCHANGE AND LEFT ONTO RHODES DRIVE. LEFT INTO WOOLSACK DRIVE, LEFT ONTO MAIN ROAD, LEFT INTO RHODES AVENUE, RIGHT INTO AVENUE ROAD TO FOREST HILL RESIDENCE.

ROUTE 6 UPPER CAMPUS - CLARINUS VILLAGE RESIDENCE

DOWN ANZIO ROAD FROM CLAREDON / CARINUS RESIDENCES, RIGHT ONTO RHODES DRIVE LEFT OFF RHODES TO WOOLSACK, RIGHT ONTO WOOLSACK. UP TO FIRST STOP AT UNIVERSITY AVENUE NORTH STOP. ALONG RING ROAD TO RING ROAD WEST STOP. ALONG RING ROAD TO UNIVERSITY AVENUE SOUTH STOP. SOUTH ALONG RING ROAD TO PRINCESS ANNE INTERCHANGE AND LEFT ONTO RHODES DRIVE. RETURN TO CLAREDON / CARINUS VIA RHODES DRIVE AND ANZIO ROAD. ALTERNATIVE EMPTY RETURN ROUTE FROM UNIVERSITY NORTH STOP ONTO RHODES DRIVE AND SAME ROUTE TO CLAREDON / CARINUS.

ROUTE 7 UPPER CAMPUS - ROCHESTER HOUSE RESIDENCE

FROM ROCHESTER HOUSE, ACROSS BROWNING ROAD INTO FALMOUTH ROAD. RIGHT INTO ANZIO ROAD. 06H00 TO 18H00: UP ANZIO ROAD AND LEFT ONTO RHODES DRIVE SOUTH BOUND. 18H00 TO 24H00: UP ANZIO ROAD, BEARING STRAIGHT ON UP TO CLARINUS VILLAGE. BACK DOWN FROM CLARINUS, BEARING RIGHT ONTO RHODES DRIVE SOUTH BOUND. LEFT OF RHODES DRIVE DOWN TO WOOLSACK DRIVE. AROUND RING ROAD, BEARING RIGHT DOWN TO PRINCESS ANNE INTERCHANGE. LEFT ONTO RHODES DRIVE NORTH BOUND AND BEARING RIGHT OFF TO GROOTE SCHUUR HOSPITAL. 06H00 - 18H00: BEAR RIGHT DOWN ANZIO ROAD. 18H00 - 24H00: BEAR LEFT UP TO CLARINUS. BACK DOWN TO ANZIO ROAD; LEFT INTO FALMOUTH ROAD, ACROSS BROWNING ROAD AND INTO ROCHESTER HOUSE.

ROUTE 8 UPPER CAMPUS - MOWBRAY TRANSPORT INTERCHANGE

RIGHT OUT MOWBRAY TRANSPORT INTERCHANGE INTO DURBAN ROAD - ST PETERS ROAD. LEFT INTO MAIN ROAD, RIGHT INTO WOOLSACK DRIVE. UP UNIVERSITY AVENUE NORTH STOP. ALONG RING ROAD TO RING ROAD WEST STOP. ALONG RING ROAD TO UNIVERSITY AVENUE SOUTH STOP. SOUTH ALONG RING ROAD TO PRINCESS ANNE INTERCHANGE AND LEFT ONTO RHODES DRIVE. LEFT INTO WOOLSACK, LEFT ONTO MAIN ROAD. RIGHT INTO ST PETERS ROAD - DURBAN ROAD, LEFT INTO MOWBRAY TRANSPORT INTERCHANGE.

ROUTE 9 UPPER CAMPUS - LIESBEEK GARDENS RESIDENCE

RIGHT OUT OF LIESBEEK GARDENS RESIDENCE INTO SELBY ROAD. LEFT INTO DURBAN ROAD - ST PETERS ROAD. LEFT INTO MAIN ROAD: DEDICATED SERVICES: RIGHT INTO WOOLSACK DRIVE. SHARED SERVICE: RIGHT INTO CHAPEL, LEFT INTO BAXTER TO TUGWELL TERMINUS. RIGHT INTO WOOLSACK UP TO STOP AT UNIVERSITY AVENUE NORTH STOP. ALONG RING ROAD TO UNIVERSITY AVENUE SOUTH STOP. SOUTH ALONG RING ROAD TO PRINCESS ANNE INTERCHANGE AND LEFT ONTO RHODES DRIVE. LEFT INTO WOOLSACK DRIVE LEFT ONTO MAIN ROAD. RIGHT INTO ST PETERS ROAD - DURBAN ROAD RIGHT INTO SELBY ROAD AND LEFT INTO LIESBEEK GARDENS RESIDENCE.

ROUTE 10 UPPER CAMPUS - HIDDINGH HALL, CAPE TOWN

LEFT FROM HIDDINGH HALL INTO ANNADALE - MILL - JUTLAND STREET ONTO DE WAAL DRIVE - RHODES DRIVE. LEFT OFF RHODES TO WOOLSACK, RIGHT ONTO WOOLSACK. UP TO FIRST STOP AT UNIVERSITY AVENUE NORTH STOP. ALONG RING ROAD TO RING ROAD WEST STOP. ALONG RING ROAD TO RING ROAD AVENUE SOUTH STOP. SOUTH ALONG RING ROAD TO PRINCESS ANNE INTERCHANGE AND LEFT ONTO RHODES DRIVE. RETURN TO HIDDINGH HALL VIA RHODES DRIVE, DE WAAL DRIVE, JUTLAND, MILL AND ANNADALE STREETS.

TIMETABLE:

SERVICES TO BE RENDERED DAILY FROM 06H00 TO 24H00 AT THE FREQUENCIES STIPULATED IN THE TIMETABLES.

TARIFFS:

AS CONTRACTED BETWEEN THE HOLDER OF THE OPERATING LICENCE AND THE UNIVERSITY OF CAPE TOWN.

VALIDITY:

THIS OPERATING LICENCE IS VALID FOR THE DURATION OF THE CONTRACT. BETWEEN UCT AND THE HOLDER OF THIS OPERATING LICENCE.

SPECIAL CONDITION:

THE HOLDER OF THIS OPERATING LICENCE IS AUTHORISED TO DEVIATE FROM THE ABOVE ROUTES WITHIN A RADIUS OF 2 KM FOR THE PURPOSE OF RESPONDING TO CHANGES IN PASSENGER DEMAND.

B. STUDENTS AND/OR STAFF OF THE UNIVERSITY OF CAPE TOWN WHO HAVE ORGANISED THEMSELVES INTO A GROUP AND THEIR PERSONAL EFFECTS - FROM POINTS WITHIN THE MAGISTERIAL DISTRICTS OF CAPE TOWN AND WYNBERG TO POINTS WITHIN THE RSA AND RETURN.

OP.2202240. (2) MATHIMBA LULAMILE L ID NO 5410175293089. (3) DISTRICT: RADIUS. POSTAL ADDRESS: M 726, SITE B, KHAYELITSHA, 7784. (4) NEW

APPLICATION. (5) 1 X 4 PASSENGERS. (6) THE CONVEYANCE OF TAXI PASSENGERS. (7) AUTHORITY: FROM POINTS WITHIN A RADIUS OF 5 KILOMETERS FROM CAPE TOWN TO POINTS WITHIN A RADIUS OF 35 KM FROM CAPE TOWN.

OP.2202281. (2) NOGQALA LUNGEPHI L ID NO 5606165550087. (3) DISTRICT: WYNBERG. POSTAL ADDRESS: C282 JAFIKA CRESCENT, KHAYELITSHA, 7784 C/O CODETA - KHAYELITSHA CODETA KUWAIT RANK; SOLOMON, TSHUKU AVE; TRUST FUND OFFICE, SITE C; KHAYELITSHA, 7784. (4) NEW APPLICATION. (5) 1 X 16 PASSENGERS. (6) THE CONVEYANCE OF TAXI PASSENGERS. (7) AUTHORITY: 7 KHAYELITSHA - WYNBERG

FROM SITE C, KHAYELITSHA VIA LANSLOWNE ROAD, INTO WETTON ROAD, LEFT INTO MORON ROAD TO TAXI RANK AT WYNBERG RAILWAY STATION AND RETURN AS FOLLOWS: INTO CHURCH STREET, RIGHT INTO EGHAM ROAD, RIGHT INTO WETTON ROAD INTO LANSLOWNE ROAD TO SITE C, KHAYELITSHA.
131 KHAYELITSHA - CLAREMONT

FROM TAXI RANK AT KHAYELITSHA, LEFT INTO LANSLOWNE ROAD, ALONG LANSLOWNE ROAD, RIGHT INTO JAN SMUTS DRIVE, LEFT INTO TURFHALL ROAD, RIGHT INTO PRINCE ARTHUR ROAD, LEFT INTO LANSLOWNE ROAD WHICH BECOMES STANHOPE ROAD, RIGHT INTO STATION ROAD TO TAXI RANK AT CLAREMONT RAILWAY STATION AND RETURN ALONG THE SAME ROUTE.
G27 KHAYELITSHA VIA CLAREMONT - WYNBERG

FROM TAXI RANK AT SITE C, KHAYELITSHA, LEFT INTO LANSLOWNE ROAD, ALONG LANSLOWNE ROAD, RIGHT INTO JAN SMUTS DRIVE, LEFT INTO TURFHALL ROAD, RIGHT INTO PRINCE ARTHUR ROAD, LEFT INTO LANSLOWNE ROAD WHICH BECOMES STANHOPE ROAD, RIGHT INTO STATION ROAD TO TAXI RANK AT CLAREMONT RAILWAY STATION. FROM TAXI RANK IN CLAREMONT, INTO NEWRY ROAD, LEFT INTO MAIN ROAD, ALONG MAIN ROAD, LEFT INTO WETTON ROAD, WYNBERG, ALONG WETTON ROAD, RIGHT INTO THOMAS ROAD TO TAXI RANK IN MOROM ROAD WYNBERG SUBJECT TO THE CONDITION THAT NO PASSENGERS ARE PICKED UP IN MAIN ROAD BETWEEN CLAREMONT AND WYNBERG AND FURTHER THAT PASSENGERS ARE ONLY DROPPED OFF IN CLAREMONT AND NOT PICKED UP.
G28 KHAYELITSHA VIA WYNBERG - CLAREMONT

FROM TAXI RANK AT SITE C, KHAYELITSHA, LEFT INTO LANSLOWNE ROAD, INTO WETTON ROAD, LEFT INTO MOROM ROAD TO TAXI RANK AT WYNBERG RAILWAY STATION. FROM TAXI RANK IN MOROM ROAD WYNBERG, RIGHT INTO CHURCH STREET, RIGHT INTO EGHAM ROAD, LEFT INTO WETTON ROAD, RIGHT INTO MAIN ROAD, ALONG MAIN ROAD, RIGHT INTO RALPH STREET, CLAREMONT, LEFT INTO FIR STREET TO TAXI RANK IN CLAREMONT SUBJECT TO THE CONDITION THAT NO PASSENGERS ARE PICKED UP IN MAIN ROAD BETWEEN WYNBERG AND CLAREMONT AND FURTHER THAT PASSENGERS ARE ONLY DROPPED OFF IN WYNBERG AND NOT PICKED UP.
KUWAIT - HARARE

FROM SITE C KUWAIT RANK LEFT INTO SOLOMON TSHUKU LEFT INTO MAPHONGWANA AVENUE, RIGHT INTO LANSLOWNE ROAD VIA LUZUKO AND DRIFTSAND OLD FAURE BACK INTO LANSLOWNE ROAD, RIGHT INTO MEW WAY, LEFT INTO PAMA ROAD RIGHT INTO KUSASA ROAD, RIGHT INTO MAKABENI ROAD, LEFT INTO SPINE ROAD, LEFT INTO NTLAZANE ROAD, RIGHT INTO STEVE BIKO ROAD, LEFT INTO BUKWAYO ROAD, RIGHT INTO NCUMO ROAD, RIGHT INTO FUNZA STREET VIA KUYASA INTO WALTER SISULU ROAD VIA MAKAYA OSCAR MPETHA INTO TAMBO ROAD INTO BATANDWA NDOONDO ROAD TO HARARE AND RETURN VIA THE SAME ROUTE.
KUWAIT - MAKAYA

FROM SITE C IN KUWAIT RANK, LEFT INTO SOLOMON TSHUKU LEFT INTO MAPHONGWANA AVENUE, RIGHT INTO LANSLOWNE ROAD VIA LUZUKO AND DRIFTSAND OLD FAURE ROAD BACK INTO LANSLOWNE ROAD, RIGHT INTO MEW WAY, LEFT INTO PAMA ROAD, RIGHT INTO KUSASA ROAD RIGHT INTO MAKABENI ROAD LEFT INTO SPINE ROAD INTO LWANDLE DRIVE INTO ALBERTINA SISULU INTO MONGEZI ROAD INTO LAWULO RIGHT INTO LANSLOWNE INTO TUTU AVENUE, RIGHT INTO LANSLOWNE ROAD LEFT INTO LINDELA ROAD TO MACASSAR AND RETURN VIA THE SAME ROUTE.
KUWAIT - MACASSAR

FROM SITE C KUWAIT RANK, RIGHT INTO SOLOMON TSHUKU LEFT INTO LANSLOWNE ROAD, RIGHT INTO MEW WAY, LEFT INTO PAMA ROAD, LEFT INTO BONGA DRIVE (M45) INTO SULANI DRIVE INTO NYATHI AVENUE INTO LANSLOWNE ROAD RIGHT INTO FUKUTHA ROAD INTO CEKETHA ROAD TO MACASSAR AND RETURN VIA THE SAME ROUTE.

OP.2202282. (2) ZENZILE SIPHO MICHAEL SM ID NO 7203245747087. (3) DISTRICT: WYNBERG. POSTAL ADDRESS: 43278, KWAKO STREET MACASSAR, KHAYELITSHA, 7784 C/O CODETA - KHAYELITSHA CODETA KUWAIT RANK; SOLOMON, TSHUKU AVE; TRUST FUND OFFICE, SITE C; KHAYELITSHA, 7784. (4) NEW APPLICATION. (5) 1 X 16 PASSENGERS. (6) THE CONVEYANCE OF TAXI

PASSENGERS. (7) AUTHORITY:

28 KHAYELITSHA - MELKBOSSTRAND - KILLARNEY

FROM TAXI RANK AT SITE C, KHAYELITSHA, LEFT INTO LANSDOWNE ROAD TOWARDS MEW WAY, LEFT AT TRAFFIC SIGNALS AT MEW WAY, LEFT ONTO N2, PROCEED ALONG N2, TURNING INTO VANGUARD DRIVE, LEFT INTO BOSMANS DAM ROAD, RIGHT INTO KOEBERG ROAD, ALONG KOEBERG ROAD, LEFT INTO BLAAUWBERG ROAD, RIGHT INTO OTTO DU PLESSIS DRIVE, INTO BLAAUWBERG, BACK INTO OTTO DU PLESSIS DRIVE, ALONG OTTO DU PLESSIS THROUGH MELKBOSSTRAND, INTO WEST COAST ROAD, LEFT INTO PHILADELPHIA TURN OFF, ALONG PHILADELPHIA ROAD, RIGHT INTO N7, ALONG N7, RIGHT INTO POTSDAM ROAD TO KILLARNEY AND RETURN ON CONDITION THAT A 3 MINUTE ONLY WAITING TIME IS ALLOWED IN BLAAUWBERG ROAD.

KHAYELITSHA - MAITLAND

FROM SITE C, TAXI RANK INTO SOLOMON TSHUKU AVENUE TURN LEFT TO LANSDOWNE ROAD TURN LEFT AT TRAFFIC LIGHTS INTO MEW WAY ROAD TURN INTO FREEWAY N2 PROCEED STRAIGHT TURN LEFT TO OVER THE BRIDGE TURN RIGHT TO N7 OVER THE BRIDGE TURN LEFT AND TURN TO GUNNERS CIRCLE TO VIKING ROAD RIGHT VOORTREKKER ROAD TO TURN RIGHT FERDALE STREET TO STATION MAITLAND AND RETURN.

FROM SITE C, TAXI RANK INTO SOLOMON TSHUKU AVENUE TURN LEFT TO LANSDOWNE ROAD TURN LEFT AT TRAFFIC LIGHTS INTO MEW WAY ROAD TURN INTO FREEWAY N2 PROCEED STRAIGHT TURN LEFT TO OVER THE BRIDGE TURN RIGHT TO N7 TURN RIGHT AND TURN TO GUNNERS CIRCLE AND RIGHT TRAFFIC LIGHT PASS VIKING ROAD TO SIPRES STREET AND TURN LEFT AT FICUS STREET AND TURN RIGHT TO PLENE AVENUE STRAIGHT TO CONRADIE OVER THE BRIDGE TO TURN LEFT AND RIGHT TO JAN SMITH ROAD TO NDABENI CIRCLE AND TURN RIGHT VOORTREKKER ROAD AND RIGHT FERDALE TO STATION MAITLAND AND RETURN.

KHAYELITSHA - GOODWOOD

FROM SITE C, TAXI RANK INTO SOLOMON TSHUKU AVENUE TURN LEFT TO LANSDOWNE ROAD TURN LEFT AT TRAFFIC LIGHTS INTO MEW WAY ROAD TURN INTO FREEWAY N2 PROCEED STRAIGHT TURN LEFT TO OVER THE BRIDGE TURN RIGHT TO N7 TURN VIKING ROAD TURN LEFT SHOWGROUND AVENUE AND TURN LEFT MAIL STREET AND TURN LEFT TO AGRIE STREET BACK MAIL STREET TO CASINO RETURN SAME ROUTE.

KHAYELITSHA - MUTUAL

FROM SITE C, TAXI RANK INTO SOLOMON TSHUKU AVENUE TURN LEFT TO LANSDOWNE ROAD TURN LEFT AT TRAFFIC LIGHTS INTO MEW WAY ROAD TURN INTO FREEWAY N2 PROCEED STRAIGHT TURN LEFT TO OVER THE BRIDGE TURN RIGHT TO N7 TURN LEFT TO VOORTREKKER ROAD AND TURN LEFT CREMATORIUM ROAD BACK TO FERDALE STREET TO MAITLAND STATION AND RETURN.

KUWAIT - HARARE

FROM SITE C, KUWAIT RANK LEFT INTO SOLOMON TSHUKU LEFT INTO MAPHONGWANA AVENUE RIGHT INTO LANSDOWNE ROAD VIA LUZUKO AND DRIFTSAND OLD FAURE ROAD BACK INTO LANSDOWNE ROAD RIGHT INTO MEW WAY LEFT INTO PAMA ROAD RIGHT INTO KUSASA ROAD RIGHT INTO MAKABENI ROAD LEFT INTO SPINE ROAD LEFT INTO NTLAZANE ROAD RIGHT INTO STEVE BIKO ROAD LEFT INTO BUKWAYO ROAD RIGHT INTO NCUMO ROAD RIGHT INTO FUNZA STREET VIA KUYASA INTO WALTER SISULU ROAD VIA MAKAYA OSCAR MPETHA INTO TAMBO ROAD INTO BATANDWA NDONDO ROAD TO HARARE AND RETURN VIA THE SAME ROUTE.

KUWAIT - MAKAYA

FROM SITE C, KUWAIT RANK LEFT INTO SOLOMON TSHUKU LEFT INTO MAPHONGWANA AVENUE RIGHT INTO LANSDOWNE ROAD VIA LUZUKO AND DRIFTSAND OLD FAURE ROAD BACK INTO LANSDOWNE ROAD RIGHT INTO MEW WAY LEFT INTO PAMA ROAD RIGHT INTO KUSASA ROAD RIGHT INTO MAKABENI ROAD LEFT INTO SPINE ROAD INTO LWANDLE DRIVE INTO ALBERTINIA SISULU INTO MONGEZI ROAD INTO LAWULO RIGHT INTO LANSDOWNE INTO TUTU AVENUE RIGHT INTO LANSDOWNE ROAD LEFT INTO LINDELA ROAD TO MACASSAR AND RETURN VIA THE SAME ROUTE.

KUWAIT - MACASSAR

FROM SITE C, KUWAIT RANK RIGHT INTO SOLOMON TSHUKU LEFT INTO LANSDOWNE ROAD RIGHT INTO MEW WAY LEFT INTO PAMA ROAD LEFT INTO BONGA DRIVE (M45) INTO SULANI DRIVE INTO NYATHI AVENUE INTO LANSDOWNE ROAD RIGHT INTO FUKUTHA ROAD INTO CEKECHA ROAD TO MACASSAR AND RETURN THE SAME ROUTE.

OP.2202307. (2) SIBANYE BUS SERVICES PTY LTD ID NO 200001058807. (3)
 DISTRICT: CAPE TOWN. POSTAL ADDRESS: P.O. BOX 839, BELLVILLE, 7530. (4)
 NEW APPLICATION. (5) 1 X 35 PASSENGERS. (6) THE CONVEYANCE OF OTHER. (7)

AUTHORITY:

A. STUDENTS AND STAFF AND THEIR PERSONAL EFFECTS OF THE UNIVERCITY OF CAPE TOWN -

ROUTE 1 UPPER CAMPUS - CLAREMONT TRANSPORT INTERCHANGE

FROM CLAREMONT STATION, NORTH ALONG FIR STREET, LEFT INTO HAWTHORNE ROAD, RIGHT INTO MAIN ROAD, NORTH ALONG MAIN ROAD LEFT INTO WOOLSACK DRIVE UP TO RING ROAD, (SEE 18H00 - 24H00.) AROUND RING ROAD BEARING RIGHT TO PRINCESS ANNE INTERCHANGE. DOWN PRINCESS ANNE AVENUE; 06H00 - 18H00: BEARING LEFT DOWN ONTO KLIPPER ROAD; 18H00 - 24H00: BEARING RIGHT ONTO NEWLANDS AVENUE AND LEFT INTO DEAN STREET AND RETURNING VIA CHAPEL STREET AND BAXTER ROAD AT THE TUGWELL TERMINUS. RIGHT ONTO MAIN ROAD THROUGH CLAREMONT TURNING LEFT INTO RALPH STREET TO THE TRANSPORT INTERCHANGE STOP.

ROUTE 2 UPPER CAMPUS - DEAN STREET LOOP

FROM RING ROAD WEST STOP, AROUND RING ROAD BEARING RIGHT TO PRINCESS ANNE INTERCHANGE. DOWN PRINCESS ANNE AVENUE, RIGHT INTO NEWLANDS AVENUE, TURN LEFT DOWN DEAN STREET, LEFT ONTO MAIN ROAD, NORTH ALONG MAIN ROAD LEFT INTO WOOLSACK DRIVE UP TO RING ROAD WEST STOP.

ROUTE 3 UPPER CAMPUS - SANDOWN ROAD PARKING

FROM SANDOWN ROAD RIGHT INTO CAMP GROUND ROAD LEFT INTO BELMONT ROAD, RIGHT ONTO AND ALONG MAIN ROAD, LEFT INTO WOOLSACK DRIVE, AROUND THE UPPER CAMPUS VIA RING ROAD BEARING RIGHT TO PRINCESS ANNE INTERCHANGE. DOWN PRINCESS ANNE AVENUE BEARING LEFT TO KLIPPER ROAD. LEFT ONTO MAIN ROAD. RIGHT INTO BELMONT AND RIGHT ONTO CAMP GROUND ROAD TO SANDOWN ROAD.

ROUTE 4 UPPER CAMPUS - LEA MARQUARD & TUGWELL RESIDENCES

FROM TUGWELL HALL, ALONG BAXTER ROAD, RIGHT ONTO WOOLSACK. UP TO STOP AT UCT SPORTS CENTRE. SPORTS CENTRE TO UNIVERSITY AVENUE NORTH STOP; PEAK: NORTH STOP U - TURN, DOWN RING ROAD TO WOOLSACK DRIVE; OFF PEAK: ALONG RING ROAD TO RING ROAD WEST STOP, TO RING ROAD SOUTH STOP. SOUTH ALONG RING ROAD TO PRINCESS ANNE INTERCHANGE AND LEFT ONTO RHODES DRIVE. LEFT TO WOOLSACK DRIVE; DOWN WOOLSACK DRIVE, LEFT ONTO MAIN ROAD, LEFT INTO CHAPEL ROAD, LEFT INTO BAXTER ROAD TO TUGWELL STOP.

ROUTE 5 UPPER CAMPUS - FOREST HILL RESIDENCE

SOUTH FROM FOREST HILL RESIDENCE AT NORTH END OF AVENUE ROAD, SOUTH ALONG AVENUE ROAD, LEFT INTO RHODES AVENUE THEN RIGHT ONTO MAIN ROAD. RIGHT ONTO WOOLSACK DRIVE. UP TO STOP AT UNIVERSITY AVENUE NORTH STOP. ALONG RING ROAD TO RING ROAD WEST STOP. ALONG RING ROAD TO UNIVERSITY AVENUE SOUTH STOP. SOUTH ALONG RING ROAD TO PRINCESS ANNE INTERCHANGE AND LEFT ONTO RHODES DRIVE. LEFT INTO WOOLSACK DRIVE, LEFT ONTO MAIN ROAD, LEFT INTO RHODES AVENUE, RIGHT INTO AVENUE ROAD TO FOREST HILL RESIDENCE.

ROUTE 6 UPPER CAMPUS - CLARINUS VILLAGE RESIDENCE

DOWN ANZIO ROAD FROM CLAREDON / CARINUS RESIDENCES, RIGHT ONTO RHODES DRIVE LEFT OFF RHODES TO WOOLSACK, RIGHT ONTO WOOLSACK. UP TO FIRST STOP AT UNIVERSITY AVENUE NORTH STOP. ALONG RING ROAD TO RING ROAD WEST STOP. ALONG RING ROAD TO UNIVERSITY AVENUE SOUTH STOP. SOUTH ALONG RING ROAD TO PRINCESS ANNE INTERCHANGE AND LEFT ONTO RHODES DRIVE. RETURN TO CLAREDON / CARINUS VIA RHODES DRIVE AND ANZIO ROAD. ALTERNATIVE EMPTY RETURN ROUTE FROM UNIVERSITY NORTH STOP ONTO RHODES DRIVE AND SAME ROUTE TO CLAREDON / CARINUS.

ROUTE 7 UPPER CAMPUS - ROCHESTER HOUSE RESIDENCE

FROM ROCHESTER HOUSE, ACROSS BROWNING ROAD INTO FALMOUTH ROAD. RIGHT INTO ANZIO ROAD. 06H00 TO 18H00: UP ANZIO ROAD AND LEFT ONTO RHODES DRIVE SOUTH BOUND. 18H00 TO 24H00: UP ANZIO ROAD, BEARING STRAIGHT ON UP TO CLARINUS VILLAGE. BACK DOWN FROM CLARINUS, BEARING RIGHT ONTO RHODES DRIVE SOUTH BOUND. LEFT OF RHODES DRIVE DOWN TO WOOLSACK DRIVE. AROUND RING ROAD, BEARING RIGHT DOWN TO PRINCESS ANNE INTERCHANGE. LEFT ONTO RHODES DRIVE NORTH BOUND AND BEARING RIGHT OFF TO GROOTE SCHUUR HOSPITAL. 06H00 - 18H00: BEAR RIGHT DOWN ANZIO ROAD. 18H00 - 24H00: BEAR LEFT UP TO CLARINUS. BACK DOWN TO ANZIO ROAD; LEFT INTO FALMOUTH ROAD, ACROSS BROWNING ROAD AND INTO ROCHESTER HOUSE.

ROUTE 8 UPPER CAMPUS - MOWBRAY TRANSPORT INTERCHANGE

RIGHT OUT MOWBRAY TRANSPORT INTERCHANGE INTO DURBAN ROAD - ST PETERS ROAD. LEFT INTO MAIN ROAD, RIGHT INTO WOOLSACK DRIVE. UP UNIVERSITY AVENUE NORTH STOP. ALONG RING ROAD TO RING ROAD WEST STOP. ALONG RING ROAD TO UNIVERCITY AVENUE SOUTH STOP. SOUTH ALONG RING ROAD TO PRINCESS ANNE INTERCHANGE AND LEFT ONTO RHODES DRIVE. LEFT INTO WOOLSACK, LEFT ONTO MAIN ROAD. RIGHT INTO ST PETERS ROAD - DURBAN ROAD, LEFT INTO MOWBRAY TRANSPORT INTERCHANGE.

ROUTE 9 UPPER CAMPUS - LIESBEEK GARDENS RESIDENCE

RIGHT OUT OF LIESBEEK GARDENS RESIDENCE INTO SELBY ROAD. LEFT INTO DURBAN ROAD - ST PETERS ROAD. LEFT INTO MAIN ROAD: DEDICATED SERVICES: RIGHT INTO WOOLSACK DRIVE. SHARED SERVICE: RIGHT INTO CHAPEL, LEFT INTO BAXTER TO TUGWELL TERMINUS. RIGHT INTO WOOLSACK UP TO STOP AT UNIVERSITY AVENUE NORTH STOP. ALONG RING ROAD TO UNIVERCITY AVENUE SOUTH STOP. SOUTH ALONG RING ROAD TO PRINCESS ANNE INTERCHANGE AND LEFT ONTO RHODES DRIVE. LEFT INTO WOOLSACK DRIVE LEFT ONTO MAIN ROAD. RIGHT INTO ST PETERS ROAD - DURBAN ROAD RIGHT INTO SELBY ROAD AND LEFT INTO LIESBEEK GARDENS RESIDENCE.
ROUTE 10 UPPER CAMPUS - HIDDINGH HALL, CAPE TOWN

LEFT FROM HIDDINGH HALL INTO ANNADALE - MILL - JUTLAND STREET ONTO DE WAAL DRIVE - RHODES DRIVE. LEFT OFF RHODES TO WOOLSACK, RIGHT ONTO WOOLSACK. UP TO FIRST STOP AT UNIVERCITY AVENUE NORTH STOP. ALONG RING ROAD TO RING ROAD WEST STOP. ALONG RING ROAD TO RING ROAD AVENUE SOUTH STOP. SOUTH ALONG RING ROAD TO PRINCESS ANNE INTERCHANGE AND LEFT ONTO RHODES DRIVE. RETURN TO HIDDINGH HALL VIA RHODES DRIVE, DE WAAL DRIVE, JUTLAND, MILL AND ANNADALE STREETS.

TIMETABLE:

SERVICES TO BE RENDERED DAILY FROM 06H00 TO 24H00 AT THE FREQUENCIES STIPULATED IN THE TIMETABLES.

TARIFFS:

AS CONTRACTED BETWEEN THE HOLDER OF THE OPERATING LICENCE AND THE UNIVERCITY OF CAPE TOWN.

VALIDITY:

THIS OPERATING LICENCE IS VALID FOR THE DURATION OF THE CONTRACT. BETWEEN UCT AND THE HOLDER OF THIS OPERATING LICENCE.

SPECIAL CONDITION:

THE HOLDER OF THIS OPERATING LICENCE IS AUTHORISED TO DEVIATE FROM THE ABOVE ROUTES WITHIN A RADIUS OF 2 KM FOR THE PURPOSE OF RESPONDING TO CHANGES IN PASSENGER DEMAND.

B. STUDENTS AND/OR STAFF OF THE UNIVERCITY OF CAPE TOWN WHO HAVE ORGANISED THEMSELVES INTO A GROUP AND THEIR PERSONAL EFFECTS - FROM POINTS WITHIN THE MAGISTERIAL DISTRICTS OF CAPE TOWN AND WYNBERG TO POINTS WITHIN THE RSA AND RETURN.

OP.2202308. (2) SIBANYE BUS SERVICES PTY LTD ID NO 200001058807. (3) DISTRICT: CAPE TOWN. POSTAL ADDRESS: P.O. BOX 839, BELLVILLE, 7530. (4) NEW APPLICATION. (5) 1 X 35 PASSENGERS. (6) THE CONVEYANCE OF OTHER. (7) AUTHORITY:

A. STUDENTS AND STAFF AND THEIR PERSONAL EFFECTS OF THE UNIVERCITY OF CAPE TOWN -

ROUTE 1 UPPER CAMPUS - CLAREMONT TRANSPORT INTERCHANGE

FROM CLAREMONT STATION, NORTH ALONG FIR STREET, LEFT INTO HAWTHORNE ROAD, RIGHT INTO MAIN ROAD, NORTH ALONG MAIN ROAD LEFT INTO WOOLSACK DRIVE UP TO RING ROAD, (SEE 18H00 - 24H00.) AROUND RING ROAD BEARING RIGHT TO PRINCESS ANNE INTERCHANGE. DOWN PRINCESS ANNE AVENUE; 06H00 - 18H00: BEARING LEFT DOWN ONTO KLIPPER ROAD; 18H00 - 24H00: BEARING RIGHT ONTO NEWLANDS AVENUE AND LEFT INTO DEAN STREET AND RETURNING VIA CHAPEL STREET AND BAXTER ROAD AT THE TUGWELL TERMINUS. RIGHT ONTO MAIN ROAD THROUGH CLAREMONT TURNING LEFT INTO RALPH STREET TO THE TRANSPORT INTERCHANGE STOP.
ROUTE 2 UPPER CAMPUS - DEAN STREET LOOP

FROM RING ROAD WEST STOP, AROUND RING ROAD BEARING RIGHT TO PRINCESS ANNE INTERCHANGE. DOWN PRINCESS ANNE AVENUE, RIGHT INTO NEWLANDS AVENUE, TURN LEFT DOWN DEAN STREET, LEFT ONTO MAIN ROAD, NORTH ALONG MAIN ROAD LEFT INTO WOOLSACK DRIVE UP TO RING ROAD WEST STOP.
ROUTE 3 UPPER CAMPUS - SANDOWN ROAD PARKING

FROM SANDOWN ROAD RIGHT INTO CAMP GROUND ROAD LEFT INTO BELMONT ROAD, RIGHT ONTO AND ALONG MAIN ROAD, LEFT INTO WOOLSACK DRIVE, AROUND THE UPPER CAMPUS VIA RING ROAD BEARING RIGHT TO PRINCESS ANNE INTERCHANGE. DOWN PRINCESS ANNE AVENUE BEARING LEFT TO KLIPPER ROAD. LEFT ONTO MAIN ROAD. RIGHT INTO BELMONT AND RIGHT ONTO CAMP GROUND ROAD TO SANDOWN ROAD.
ROUTE 4 UPPER CAMPUS - LEA MARQUARD & TUGWELL RESIDENCES

FROM TUGWELL HALL, ALONG BAXTER ROAD, RIGHT ONTO WOOLSACK. UP TO STOP AT UCT SPORTS CENTRE. SPORTS CENTRE TO UNIVERSITY AVENUE NORTH STOP; PEAK: NORTH STOP U - TURN, DOWN RING ROAD TO WOOLSACK DRIVE; OFF PEAK: ALONG RING ROAD TO RING ROAD WEST STOP, TO RING ROAD SOUTH STOP. SOUTH ALONG RING ROAD TO PRINCESS ANNE INTERCHANGE AND LEFT ONTO RHODES DRIVE. LEFT TO WOOLSACK DRIVE; DOWN WOOLSACK DRIVE, LEFT ONTO MAIN ROAD, LEFT INTO CHAPEL ROAD, LEFT INTO BAXTER ROAD TO TUGWELL STOP.
ROUTE 5 UPPER CAMPUS - FOREST HILL RESIDENCE

SOUTH FROM FOREST HILL RESIDENCE AT NORTH END OF AVENUE ROAD, SOUTH ALONG AVENUE ROAD, LEFT INTO RHODES AVENUE THEN RIGHT ONTO MAIN ROAD. RIGHT ONTO

WOLSACK DRIVE. UP TO STOP AT UNIVERSITY AVENUE NORTH STOP. ALONG RING ROAD TO RING ROAD WEST STOP. ALONG RING ROAD TO UNIVERSITY AVENUE SOUTH STOP. SOUTH ALONG RING ROAD TO PRINCESS ANNE INTERCHANGE AND LEFT ONTO RHODES AVENUE. LEFT INTO WOOLSACK DRIVE, LEFT ONTO MAIN ROAD, LEFT INTO RHODES AVENUE, RIGHT INTO AVENUE ROAD TO FOREST HILL RESIDENCE.
 ROUTE 6 UPPER CAMPUS - CLARINUS VILLAGE RESIDENCE

DOWN ANZIO ROAD FROM CLAREDON / CARINUS RESIDENCES, RIGHT ONTO RHODES DRIVE LEFT OFF RHODES TO WOOLSACK, RIGHT ONTO WOOLSACK. UP TO FIRST STOP AT UNIVERSITY AVENUE NORTH STOP. ALONG RING ROAD TO RING ROAD WEST STOP. ALONG RING ROAD TO UNIVERSITY AVENUE SOUTH STOP. SOUTH ALONG RING ROAD TO PRINCESS ANNE INTERCHANGE AND LEFT ONTO RHODES DRIVE. RETURN TO CLAREDON / CARINUS VIA RHODES DRIVE AND ANZIO ROAD. ALTERNATIVE EMPTY RETURN ROUTE FROM UNIVERSITY NORTH STOP ONTO RHODES DRIVE AND SAME ROUTE TO CLAREDON / CARINUS.

ROUTE 7 UPPER CAMPUS - ROCHESTER HOUSE RESIDENCE

FROM ROCHESTER HOUSE, ACROSS BROWNING ROAD INTO FALMOUTH ROAD. RIGHT INTO ANZIO ROAD. 06H00 TO 18H00: UP ANZIO ROAD AND LEFT ONTO RHODES DRIVE SOUTH BOUND. 18H00 TO 24H00: UP ANZIO ROAD, BEARING STRAIGHT ON UP TO CLARINUS VILLAGE. BACK DOWN FROM CLARINUS, BEARING RIGHT ONTO RHODES DRIVE SOUTH BOUND. LEFT OF RHODES DRIVE DOWN TO WOOLSACK DRIVE. AROUND RING ROAD, BEARING RIGHT DOWN TO PRINCESS ANNE INTERCHANGE. LEFT ONTO RHODES DRIVE NORTH BOUND AND BEARING RIGHT OFF TO GROOTE SCHUUR HOSPITAL. 06H00 - 18H00: BEAR RIGHT DOWN ANZIO ROAD. 18H00 - 24H00: BEAR LEFT UP TO CLARINUS. BACK DOWN TO ANZIO ROAD; LEFT INTO FALMOUTH ROAD, ACROSS BROWNING ROAD AND INTO ROCHESTER HOUSE.

ROUTE 8 UPPER CAMPUS - MOWBRAY TRANSPORT INTERCHANGE

RIGHT OUT MOWBRAY TRANSPORT INTERCHANGE INTO DURBAN ROAD - ST PETERS ROAD. LEFT INTO MAIN ROAD, RIGHT INTO WOOLSACK DRIVE. UP UNIVERSITY AVENUE NORTH STOP. ALONG RING ROAD TO RING ROAD WEST STOP. ALONG RING ROAD TO UNIVERCITY AVENUE SOUTH STOP. SOUTH ALONG RING ROAD TO PRINCESS ANNE INTERCHANGE AND LEFT ONTO RHODES DRIVE. LEFT INTO WOOLSACK, LEFT ONTO MAIN ROAD. RIGHT INTO ST PETERS ROAD - DURBAN ROAD, LEFT INTO MOWBRAY TRANSPORT INTERCHANGE.
 ROUTE 9 UPPER CAMPUS - LIESBEEK GARDENS RESIDENCE

RIGHT OUT OF LIESBEEK GARDENS RESIDENCE INTO SELBY ROAD. LEFT INTO DURBAN ROAD - ST PETERS ROAD. LEFT INTO MAIN ROAD: DEDICATED SERVICES: RIGHT INTO WOOLSACK DRIVE. SHARED SERVICE: RIGHT INTO CHAPEL, LEFT INTO BAXTER TO TUGWELL TERMINUS. RIGHT INTO WOOLSACK UP TO STOP AT UNIVERSITY AVENUE NORTH STOP. ALONG RING ROAD TO UNIVERCITY AVENUE SOUTH STOP. SOUTH ALONG RING ROAD TO PRINCESS ANNE INTERCHANGE AND LEFT ONTO RHODES DRIVE. LEFT INTO WOOLSACK DRIVE LEFT ONTO MAIN ROAD. RIGHT INTO ST PETERS ROAD - DURBAN ROAD RIGHT INTO SELBY ROAD AND LEFT INTO LIESBEEK GARDENS RESIDENCE.
 ROUTE 10 UPPER CAMPUS - HIDDINGH HALL, CAPE TOWN

LEFT FROM HIDDINGH HALL INTO ANNADALE - MILL - JUTLAND STREET ONTO DE WAAL DRIVE - RHODES DRIVE. LEFT OFF RHODES TO WOOLSACK, RIGHT ONTO WOOLSACK. UP TO FIRST STOP AT UNIVERCITY AVENUE NORTH STOP. ALONG RING ROAD TO RING ROAD WEST STOP. ALONG RING ROAD TO RING ROAD AVENUE SOUTH STOP. SOUTH ALONG RING ROAD TO PRINCESS ANNE INTERCHANGE AND LEFT ONTO RHODES DRIVE. RETURN TO HIDDINGH HALL VIA RHODES DRIVE, DE WAAL DRIVE, JUTLAND, MILL AND ANNADALE STREETS.

TIMETABLE:

SERVICES TO BE RENDERED DAILY FROM 06H00 TO 24H00 AT THE FREQUENCES STIPULATED IN THE TIMETABLES.

TARIFFS:

AS CONTRACTED BETWEEN THE HOLDER OF THE OPERATING LICENCE AND THE UNIVERSITY OF CAPE TOWN.

VALIDITY:

THIS OPERATING LICENCE IS VALID FOR THE DURATION OF THE CONTRACT. BETWEEN UCT AND THE HOLDER OF THIS OPERATING LICENCE.

SPECIAL CONDITION:

THE HOLDER OF THIS OPERATING LICENCE IS AUTHORISED TO DEVIATE FROM THE ABOVE ROUTES WITHIN A RADIUS OF 2 KM FOR THE PURPOSE OF RESPONDING TO CHANGES IN PASSENGER DEMAND.

B. STUDENTS AND/OR STAFF OF THE UNIVERCITY OF CAPE TOWN WHO HAVE ORGANISED THEMSELVES INTO A GROUP AND THEIR PERSONAL EFFECTS - FROM POINTS WITHIN THE MAGISTERIAL DISTRICTS OF CAPE TOWN AND WYNBERG TO POINTS WITHIN THE RSA AND RETURN.

OP.2202309. (2) SIBANYE BUS SERVICES PTY LTD ID NO 200001058807. (3) DISTRICT: CAPE TOWN. POSTAL ADDRESS: P.O. BOX 839, BELLVILLE, 7530. (4) NEW APPLICATION. (5) 1 X 35 PASSENGERS. (6) THE CONVEYANCE OF OTHER. (7) AUTHORITY:
 A. STUDENTS AND STAFF AND THEIR PERSONAL EFFECTS OF THE UNIVERCITY OF CAPE TOWN -

ROUTE 1 UPPER CAMPUS - CLAREMONT TRANSPORT INTERCHANGE

FROM CLAREMONT STATION, NORTH ALONG FIR STREET, LEFT INTO HAWTHORNE ROAD, RIGHT INTO MAIN ROAD, NORTH ALONG MAIN ROAD LEFT INTO WOOLSACK DRIVE UP TO RING ROAD, (SEE 18H00 - 24H00.) AROUND RING ROAD BEARING RIGHT TO PRINCESS ANNE INTERCHANGE. DOWN PRINCESS ANNE AVENUE; 06H00 - 18H00: BEARING LEFT DOWN ONTO KLIPPER ROAD; 18H00 - 24H00: BEARING RIGHT ONTO NEWLANDS AVENUE AND LEFT INTO DEAN STREET AND RETURNING VIA CHAPEL STREET AND BAXTER ROAD AT THE TUGWELL TERMINUS. RIGHT ONTO MAIN ROAD THROUGH CLAREMONT TURNING LEFT INTO RALPH STREET TO THE TRANSPORT INTERCHANGE STOP.

ROUTE 2 UPPER CAMPUS - DEAN STREET LOOP

FROM RING ROAD WEST STOP, AROUND RING ROAD BEARING RIGHT TO PRINCESS ANNE INTERCHANGE. DOWN PRINCESS ANNE AVENUE, RIGHT INTO NEWLANDS AVENUE, TURN LEFT DOWN DEAN STREET, LEFT ONTO MAIN ROAD, NORTH ALONG MAIN ROAD LEFT INTO WOOLSACK DRIVE UP TO RING ROAD WEST STOP.

ROUTE 3 UPPER CAMPUS - SANDOWN ROAD PARKING

FROM SANDOWN ROAD RIGHT INTO CAMP GROUND ROAD LEFT INTO BELMONT ROAD, RIGHT ONTO AND ALONG MAIN ROAD, LEFT INTO WOOLSACK DRIVE, AROUND THE UPPER CAMPUS VIA RING ROAD BEARING RIGHT TO PRINCESS ANNE INTERCHANGE. DOWN PRINCESS ANNE AVENUE BEARING LEFT TO KLIPPER ROAD. LEFT ONTO MAIN ROAD. RIGHT INTO BELMONT AND RIGHT ONTO CAMP GROUND ROAD TO SANDOWN ROAD.

ROUTE 4 UPPER CAMPUS - LEA MARQUARD & TUGWELL RESIDENCES

FROM TUGWELL HALL, ALONG BAXTER ROAD, RIGHT ONTO WOOLSACK. UP TO STOP AT UCT SPORTS CENTRE. SPORTS CENTRE TO UNIVERSITY AVENUE NORTH STOP; PEAK: NORTH STOP U - TURN, DOWN RING ROAD TO WOOLSACK DRIVE; OFF PEAK: ALONG RING ROAD TO RING ROAD WEST STOP, TO RING ROAD SOUTH STOP. SOUTH ALONG RING ROAD TO PRINCESS ANNE INTERCHANGE AND LEFT ONTO RHODES DRIVE. LEFT TO WOOLSACK DRIVE; DOWN WOOLSACK DRIVE, LEFT ONTO MAIN ROAD, LEFT INTO CHAPEL ROAD, LEFT INTO BAXTER ROAD TO TUGWELL STOP.

ROUTE 5 UPPER CAMPUS - FOREST HILL RESIDENCE

SOUTH FROM FOREST HILL RESIDENCE AT NORTH END OF AVENUE ROAD, SOUTH ALONG AVENUE ROAD, LEFT INTO RHODES AVENUE THEN RIGHT ONTO MAIN ROAD. RIGHT ONTO WOOLSACK DRIVE. UP TO STOP AT UNIVERSITY AVENUE NORTH STOP. ALONG RING ROAD TO RING ROAD WEST STOP. ALONG RING ROAD TO UNIVERSITY AVENUE SOUTH STOP. SOUTH ALONG RING ROAD TO PRINCESS ANNE INTERCHANGE AND LEFT ONTO RHODES DRIVE. LEFT INTO WOOLSACK DRIVE, LEFT ONTO MAIN ROAD, LEFT INTO RHODES AVENUE, RIGHT INTO AVENUE ROAD TO FOREST HILL RESIDENCE.

ROUTE 6 UPPER CAMPUS - CLARINUS VILLAGE RESIDENCE

DOWN ANZIO ROAD FROM CLAREDON / CARINUS RESIDENCES, RIGHT ONTO RHODES DRIVE LEFT OFF RHODES TO WOOLSACK, RIGHT ONTO WOOLSACK. UP TO FIRST STOP AT UNIVERSITY AVENUE NORTH STOP. ALONG RING ROAD TO RING ROAD WEST STOP. ALONG RING ROAD TO UNIVERSITY AVENUE SOUTH STOP. SOUTH ALONG RING ROAD TO PRINCESS ANNE INTERCHANGE AND LEFT ONTO RHODES DRIVE. RETURN TO CLAREDON / CARINUS VIA RHODES DRIVE AND ANZIO ROAD. ALTERNATIVE EMPTY RETURN ROUTE FROM UNIVERSITY NORTH STOP ONTO RHODES DRIVE AND SAME ROUTE TO CLAREDON / CARINUS.

ROUTE 7 UPPER CAMPUS - ROCHESTER HOUSE RESIDENCE

FROM ROCHESTER HOUSE, ACROSS BROWNING ROAD INTO FALMOUTH ROAD. RIGHT INTO ANZIO ROAD. 06H00 TO 18H00: UP ANZIO ROAD AND LEFT ONTO RHODES DRIVE SOUTH BOUND. 18H00 TO 24H00: UP ANZIO ROAD, BEARING STRAIGHT ON UP TO CLARINUS VILLAGE. BACK DOWN FROM CLARINUS, BEARING RIGHT ONTO RHODES DRIVE SOUTH BOUND. LEFT OF RHODES DRIVE DOWN TO WOOLSACK DRIVE. AROUND RING ROAD, BEARING RIGHT DOWN TO PRINCESS ANNE INTERCHANGE. LEFT ONTO RHODES DRIVE NORTH BOUND AND BEARING RIGHT OFF TO GROOTE SCHUUR HOSPITAL. 06H00 - 18H00: BEAR RIGHT DOWN ANZIO ROAD. 18H00 - 24H00: BEAR LEFT UP TO CLARINUS. BACK DOWN TO ANZIO ROAD; LEFT INTO FALMOUTH ROAD, ACROSS BROWNING ROAD AND INTO ROCHESTER HOUSE.

ROUTE 8 UPPER CAMPUS - MOWBRAY TRANSPORT INTERCHANGE

RIGHT OUT MOWBRAY TRANSPORT INTERCHANGE INTO DURBAN ROAD - ST PETERS ROAD. LEFT INTO MAIN ROAD, RIGHT INTO WOOLSACK DRIVE. UP UNIVERSITY AVENUE NORTH STOP. ALONG RING ROAD TO RING ROAD WEST STOP. ALONG RING ROAD TO UNIVERSITY AVENUE SOUTH STOP. SOUTH ALONG RING ROAD TO PRINCESS ANNE INTERCHANGE AND LEFT ONTO RHODES DRIVE. LEFT INTO WOOLSACK, LEFT ONTO MAIN ROAD. RIGHT INTO ST PETERS ROAD - DURBAN ROAD, LEFT INTO MOWBRAY TRANSPORT INTERCHANGE.

ROUTE 9 UPPER CAMPUS - LIESBEEK GARDENS RESIDENCE

RIGHT OUT OF LIESBEEK GARDENS RESIDENCE INTO SELBY ROAD. LEFT INTO DURBAN ROAD - ST PETERS ROAD. LEFT INTO MAIN ROAD: DEDICATED SERVICES: RIGHT INTO WOOLSACK DRIVE. SHARED SERVICE: RIGHT INTO CHAPEL, LEFT INTO BAXTER TO TUGWELL TERMINUS. RIGHT INTO WOOLSACK UP TO STOP AT UNIVERSITY AVENUE NORTH STOP. ALONG RING ROAD TO UNIVERSITY AVENUE SOUTH STOP. SOUTH ALONG RING

ROAD TO PRINCESS ANNE INTERCHANGE AND LEFT ONTO RHODES DRIVE. LEFT INTO WOOLSACK DRIVE LEFT ONTO MAIN ROAD. RIGHT INTO ST PETERS ROAD - DURBAN ROAD RIGHT INTO SELBY ROAD AND LEFT INTO LIESBEEK GARDENS RESIDENCE.
ROUTE 10 UPPER CAMPUS - HIDDINGH HALL, CAPE TOWN

LEFT FROM HIDDINGH HALL INTO ANNADALE - MILL - JUTLAND STREET ONTO DE WAAL DRIVE - RHODES DRIVE. LEFT OFF RHODES TO WOOLSACK, RIGHT ONTO WOOLSACK. UP TO FIRST STOP AT UNIVERSITY AVENUE NORTH STOP. ALONG RING ROAD TO RING ROAD WEST STOP. ALONG RING ROAD TO RING ROAD AVENUE SOUTH STOP. SOUTH ALONG RING ROAD TO PRINCESS ANNE INTERCHANGE AND LEFT ONTO RHODES DRIVE. RETURN TO HIDDINGH HALL VIA RHODES DRIVE, DE WAAL DRIVE, JUTLAND, MILL AND ANNADALE STREETS.

TIMETABLE:

SERVICES TO BE RENDERED DAILY FROM 06H00 TO 24H00 AT THE FREQUENCIES STIPULATED IN THE TIMETABLES.

TARIFFS:

AS CONTRACTED BETWEEN THE HOLDER OF THE OPERATING LICENCE AND THE UNIVERSITY OF CAPE TOWN.

VALIDITY:

THIS OPERATING LICENCE IS VALID FOR THE DURATION OF THE CONTRACT. BETWEEN UCT AND THE HOLDER OF THIS OPERATING LICENCE.

SPECIAL CONDITION:

THE HOLDER OF THIS OPERATING LICENCE IS AUTHORISED TO DEVIATE FROM THE ABOVE ROUTES WITHIN A RADIUS OF 2 KM FOR THE PURPOSE OF RESPONDING TO CHANGES IN PASSENGER DEMAND.

B. STUDENTS AND/OR STAFF OF THE UNIVERSITY OF CAPE TOWN WHO HAVE ORGANISED THEMSELVES INTO A GROUP AND THEIR PERSONAL EFFECTS - FROM POINTS WITHIN THE MAGISTERIAL DISTRICTS OF CAPE TOWN AND WYNBERG TO POINTS WITHIN THE RSA AND RETURN.

OP.2202310. (2) SIBANYE BUS SERVICES PTY LTD ID NO 200001058807. (3) DISTRICT: CAPE TOWN. POSTAL ADDRESS: P.O. BOX 839, BELLVILLE, 7530. (4) NEW APPLICATION. (5) 1 X 35 PASSENGERS. (6) THE CONVEYANCE OF OTHER. (7) AUTHORITY:

A. STUDENTS AND STAFF AND THEIR PERSONAL EFFECTS OF THE UNIVERSITY OF CAPE TOWN -

ROUTE 1 UPPER CAMPUS - CLAREMONT TRANSPORT INTERCHANGE

FROM CLAREMONT STATION, NORTH ALONG FIR STREET, LEFT INTO HAWTHORNE ROAD, RIGHT INTO MAIN ROAD, NORTH ALONG MAIN ROAD LEFT INTO WOOLSACK DRIVE UP TO RING ROAD, (SEE 18H00 - 24H00.) AROUND RING ROAD BEARING RIGHT TO PRINCESS ANNE INTERCHANGE. DOWN PRINCESS ANNE AVENUE; 06H00 - 18H00: BEARING LEFT DOWN ONTO KLIPPER ROAD; 18H00 - 24H00: BEARING RIGHT ONTO NEWLANDS AVENUE AND LEFT INTO DEAN STREET AND RETURNING VIA CHAPEL STREET AND BAXTER ROAD AT THE TUGWELL TERMINUS. RIGHT ONTO MAIN ROAD THROUGH CLAREMONT TURNING LEFT INTO RALPH STREET TO THE TRANSPORT INTERCHANGE STOP.
ROUTE 2 UPPER CAMPUS - DEAN STREET LOOP

FROM RING ROAD WEST STOP, AROUND RING ROAD BEARING RIGHT TO PRINCESS ANNE INTERCHANGE. DOWN PRINCESS ANNE AVENUE, RIGHT INTO NEWLANDS AVENUE, TURN LEFT DOWN DEAN STREET, LEFT ONTO MAIN ROAD, NORTH ALONG MAIN ROAD LEFT INTO WOOLSACK DRIVE UP TO RING ROAD WEST STOP.
ROUTE 3 UPPER CAMPUS - SANDOWN ROAD PARKING

FROM SANDOWN ROAD RIGHT INTO CAMP GROUND ROAD LEFT INTO BELMONT ROAD, RIGHT ONTO AND ALONG MAIN ROAD, LEFT INTO WOOLSACK DRIVE, AROUND THE UPPER CAMPUS VIA RING ROAD BEARING RIGHT TO PRINCESS ANNE INTERCHANGE. DOWN PRINCESS ANNE AVENUE BEARING LEFT TO KLIPPER ROAD. LEFT ONTO MAIN ROAD. RIGHT INTO BELMONT AND RIGHT ONTO CAMP GROUND ROAD TO SANDOWN ROAD.
ROUTE 4 UPPER CAMPUS - LEA MARQUARD & TUGWELL RESIDENCES

FROM TUGWELL HALL, ALONG BAXTER ROAD, RIGHT ONTO WOOLSACK. UP TO STOP AT UCT SPORTS CENTRE. SPORTS CENTRE TO UNIVERSITY AVENUE NORTH STOP;
PEAK: NORTH STOP U - TURN, DOWN RING ROAD TO WOOLSACK DRIVE;
OFF PEAK: ALONG RING ROAD TO RING ROAD WEST STOP, TO RING ROAD SOUTH STOP. SOUTH ALONG RING ROAD TO PRINCESS ANNE INTERCHANGE AND LEFT ONTO RHODES DRIVE. LEFT TO WOOLSACK DRIVE; DOWN WOOLSACK DRIVE, LEFT ONTO MAIN ROAD, LEFT INTO CHAPEL ROAD, LEFT INTO BAXTER ROAD TO TUGWELL STOP.
ROUTE 5 UPPER CAMPUS - FOREST HILL RESIDENCE

SOUTH FROM FOREST HILL RESIDENCE AT NORTH END OF AVENUE ROAD, SOUTH ALONG AVENUE ROAD, LEFT INTO RHODES AVENUE THEN RIGHT ONTO MAIN ROAD. RIGHT ONTO WOOLSACK DRIVE. UP TO STOP AT UNIVERSITY AVENUE NORTH STOP. ALONG RING ROAD TO RING ROAD WEST STOP. ALONG RING ROAD TO UNIVERSITY AVENUE SOUTH STOP. SOUTH ALONG RING ROAD TO PRINCESS ANNE INTERCHANGE AND LEFT ONTO RHODES DRIVE. LEFT INTO WOOLSACK DRIVE, LEFT ONTO MAIN ROAD, LEFT INTO RHODES AVENUE, RIGHT INTO AVENUE ROAD TO FOREST HILL RESIDENCE.
ROUTE 6 UPPER CAMPUS - CLARINUS VILLAGE RESIDENCE

DOWN ANZIO ROAD FROM CLAREDON / CARINUS RESIDENCES, RIGHT ONTO RHODES DRIVE LEFT OFF RHODES TO WOOLSACK, RIGHT ONTO WOOLSACK. UP TO FIRST STOP AT UNIVERSITY AVENUE NORTH STOP. ALONG RING ROAD TO RING ROAD WEST STOP. ALONG RING ROAD TO UNIVERSITY AVENUE SOUTH STOP. SOUTH ALONG RING ROAD TO PRINCESS ANNE INTERCHANGE AND LEFT ONTO RHODES DRIVE. RETURN TO CLAREDON / CARINUS VIA RHODES DRIVE AND ANZIO ROAD. ALTERNATIVE EMPTY RETURN ROUTE FROM UNIVERSITY NORTH STOP ONTO RHODES DRIVE AND SAME ROUTE TO CLAREDON / CARINUS.

ROUTE 7 UPPER CAMPUS - ROCHESTER HOUSE RESIDENCE

FROM ROCHESTER HOUSE, ACROSS BROWNING ROAD INTO FALMOUTH ROAD. RIGHT INTO ANZIO ROAD. 06H00 TO 18H00: UP ANZIO ROAD AND LEFT ONTO RHODES DRIVE SOUTH BOUND. 18H00 TO 24H00: UP ANZIO ROAD, BEARING STRAIGHT ON UP TO CLARINUS VILLAGE. BACK DOWN FROM CLARINUS, BEARING RIGHT ONTO RHODES DRIVE SOUTH BOUND. LEFT OF RHODES DRIVE DOWN TO WOOLSACK DRIVE. AROUND RING ROAD, BEARING RIGHT DOWN TO PRINCESS ANNE INTERCHANGE. LEFT ONTO RHODES DRIVE NORTH BOUND AND BEARING RIGHT OFF TO GROOTE SCHUUR HOSPITAL. 06H00 - 18H00: BEAR RIGHT DOWN ANZIO ROAD. 18H00 - 24H00: BEAR LEFT UP TO CLARINUS. BACK DOWN TO ANZIO ROAD; LEFT INTO FALMOUTH ROAD, ACROSS BROWNING ROAD AND INTO ROCHESTER HOUSE.

ROUTE 8 UPPER CAMPUS - MOWBRAY TRANSPORT INTERCHANGE

RIGHT OUT MOWBRAY TRANSPORT INTERCHANGE INTO DURBAN ROAD - ST PETERS ROAD. LEFT INTO MAIN ROAD, RIGHT INTO WOOLSACK DRIVE. UP UNIVERSITY AVENUE NORTH STOP. ALONG RING ROAD TO RING ROAD WEST STOP. ALONG RING ROAD TO UNIVERCITY AVENUE SOUTH STOP. SOUTH ALONG RING ROAD TO PRINCESS ANNE INTERCHANGE AND LEFT ONTO RHODES DRIVE. LEFT INTO WOOLSACK, LEFT ONTO MAIN ROAD. RIGHT INTO ST PETERS ROAD - DURBAN ROAD, LEFT INTO MOWBRAY TRANSPORT INTERCHANGE.

ROUTE 9 UPPER CAMPUS - LIESBEEK GARDENS RESIDENCE

RIGHT OUT OF LIESBEEK GARDENS RESIDENCE INTO SELBY ROAD. LEFT INTO DURBAN ROAD - ST PETERS ROAD. LEFT INTO MAIN ROAD: DEDICATED SERVICES: RIGHT INTO WOOLSACK DRIVE. SHARED SERVICE: RIGHT INTO CHAPEL, LEFT INTO BAXTER TO TUGWELL TERMINUS. RIGHT INTO WOOLSACK UP TO STOP AT UNIVERSITY AVENUE NORTH STOP. ALONG RING ROAD TO UNIVERCITY AVENUE SOUTH STOP. SOUTH ALONG RING ROAD TO PRINCESS ANNE INTERCHANGE AND LEFT ONTO RHODES DRIVE. LEFT INTO WOOLSACK DRIVE LEFT ONTO MAIN ROAD. RIGHT INTO ST PETERS ROAD - DURBAN ROAD RIGHT INTO SELBY ROAD AND LEFT INTO LIESBEEK GARDENS RESIDENCE.

ROUTE 10 UPPER CAMPUS - HIDDINGH HALL, CAPE TOWN

LEFT FROM HIDDINGH HALL INTO ANNADALE - MILL - JUTLAND STREET ONTO DE WAAL DRIVE - RHODES DRIVE. LEFT OFF RHODES TO WOOLSACK, RIGHT ONTO WOOLSACK. UP TO FIRST STOP AT UNIVERCITY AVENUE NORTH STOP. ALONG RING ROAD TO RING ROAD WEST STOP. ALONG RING ROAD TO RING ROAD AVENUE SOUTH STOP. SOUTH ALONG RING ROAD TO PRINCESS ANNE INTERCHANGE AND LEFT ONTO RHODES DRIVE. RETURN TO HIDDINGH HALL VIA RHODES DRIVE, DE WAAL DRIVE, JUTLAND, MILL AND ANNADALE STREETS.

TIMETABLE:

SERVICES TO BE RENDERED DAILY FROM 06H00 TO 24H00 AT THE FREQUENCIES STIPULATED IN THE TIMETABLES.

TARIFFS:

AS CONTRACTED BETWEEN THE HOLDER OF THE OPERATING LICENCE AND THE UNIVERCITY OF CAPE TOWN.

VALIDITY:

THIS OPERATING LICENCE IS VALID FOR THE DURATION OF THE CONTRACT. BETWEEN UCT AND THE HOLDER OF THIS OPERATING LICENCE.

SPECIAL CONDITION:

THE HOLDER OF THIS OPERATING LICENCE IS AUTHORISED TO DEVIATE FROM THE ABOVE ROUTES WITHIN A RADIUS OF 2 KM FOR THE PURPOSE OF RESPONDING TO CHANGES IN PASSENGER DEMAND.

B. STUDENTS AND/OR STAFF OF THE UNIVERCITY OF CAPE TOWN WHO HAVE ORGANISED THEMSELVES INTO A GROUP AND THEIR PERSONAL EFFECTS - FROM POINTS WITHIN THE MAGISTERIAL DISTRICTS OF CAPE TOWN AND WYNBERG TO POINTS WITHIN THE RSA AND RETURN.

OP.2202312. (2) SIBANYE BUS SERVICES PTY LTD ID NO 200001058807. (3) DISTRICT: CAPE TOWN. POSTAL ADDRESS: P.O. BOX 839, BELLVILLE, 7530. (4) NEW APPLICATION. (5) 1 X 35 PASSENGERS. (6) THE CONVEYANCE OF OTHER. (7) AUTHORITY:

A. STUDENTS AND STAFF AND THEIR PERSONAL EFFECTS OF THE UNIVERCITY OF CAPE TOWN -

ROUTE 1 UPPER CAMPUS - CLAREMONT TRANSPORT INTERCHANGE

FROM CLAREMONT STATION, NORTH ALONG FIR STREET, LEFT INTO HAWTHORNE ROAD, RIGHT INTO MAIN ROAD, NORTH ALONG MAIN ROAD LEFT INTO WOOLSACK DRIVE UP TO RING ROAD, (SEE 18H00 - 24H00.) AROUND RING ROAD BEARING RIGHT TO PRINCESS ANNE INTERCHANGE. DOWN PRINCESS ANNE AVENUE; 06H00 - 18H00: BEARING LEFT

DOWN ONTO KLIPPER ROAD; 18H00 - 24H00: BEARING RIGHT ONTO NEWLANDS AVENUE AND LEFT INTO DEAN STREET AND RETURNING VIA CHAPEL STREET AND BAXTER ROAD AT THE TUGWELL TERMINUS. RIGHT ONTO MAIN ROAD THROUGH CLAREMONT TURNING LEFT INTO RALPH STREET TO THE TRANSPORT INTERCHANGE STOP.
ROUTE 2 UPPER CAMPUS - DEAN STREET LOOP

FROM RING ROAD WEST STOP, AROUND RING ROAD BEARING RIGHT TO PRINCESS ANNE INTERCHANGE. DOWN PRINCESS ANNE AVENUE, RIGHT INTO NEWLANDS AVENUE, TURN LEFT DOWN DEAN STREET, LEFT ONTO MAIN ROAD, NORTH ALONG MAIN ROAD LEFT INTO WOOLSACK DRIVE UP TO RING ROAD WEST STOP.
ROUTE 3 UPPER CAMPUS - SANDOWN ROAD PARKING

FROM SANDOWN ROAD RIGHT INTO CAMP GROUND ROAD LEFT INTO BELMONT ROAD, RIGHT ONTO AND ALONG MAIN ROAD, LEFT INTO WOOLSACK DRIVE, AROUND THE UPPER CAMPUS VIA RING ROAD BEARING RIGHT TO PRINCESS ANNE INTERCHANGE. DOWN PRINCESS ANNE AVENUE BEARING LEFT TO KLIPPER ROAD. LEFT ONTO MAIN ROAD. RIGHT INTO BELMONT AND RIGHT ONTO CAMP GROUND ROAD TO SANDOWN ROAD.
ROUTE 4 UPPER CAMPUS - LEA MARQUARD & TUGWELL RESIDENCES

FROM TUGWELL HALL, ALONG BAXTER ROAD, RIGHT ONTO WOOLSACK. UP TO STOP AT UCT SPORTS CENTRE. SPORTS CENTRE TO UNIVERSITY AVENUE NORTH STOP;
PEAK: NORTH STOP U - TURN, DOWN RING ROAD TO WOOLSACK DRIVE;
OFF PEAK: ALONG RING ROAD TO RING ROAD WEST STOP, TO RING ROAD SOUTH STOP. SOUTH ALONG RING ROAD TO PRINCESS ANNE INTERCHANGE AND LEFT ONTO RHODES DRIVE. LEFT TO WOOLSACK DRIVE; DOWN WOOLSACK DRIVE, LEFT ONTO MAIN ROAD, LEFT INTO CHAPEL ROAD, LEFT INTO BAXTER ROAD TO TUGWELL STOP.
ROUTE 5 UPPER CAMPUS - FOREST HILL RESIDENCE

SOUTH FROM FOREST HILL RESIDENCE AT NORTH END OF AVENUE ROAD, SOUTH ALONG AVENUE ROAD, LEFT INTO RHODES AVENUE THEN RIGHT ONTO MAIN ROAD. RIGHT ONTO WOOLSACK DRIVE. UP TO STOP AT UNIVERSITY AVENUE NORTH STOP. ALONG RING ROAD TO RING ROAD WEST STOP. ALONG RING ROAD TO UNIVERSITY AVENUE SOUTH STOP. SOUTH ALONG RING ROAD TO PRINCESS ANNE INTERCHANGE AND LEFT ONTO RHODES DRIVE. LEFT INTO WOOLSACK DRIVE, LEFT ONTO MAIN ROAD, LEFT INTO RHODES AVENUE, RIGHT INTO AVENUE ROAD TO FOREST HILL RESIDENCE.
ROUTE 6 UPPER CAMPUS - CLARINUS VILLAGE RESIDENCE

DOWN ANZIO ROAD FROM CLAREDON / CARINUS RESIDENCES, RIGHT ONTO RHODES DRIVE LEFT OFF RHODES TO WOOLSACK, RIGHT ONTO WOOLSACK. UP TO FIRST STOP AT UNIVERSITY AVENUE NORTH STOP. ALONG RING ROAD TO RING ROAD WEST STOP. ALONG RING ROAD TO UNIVERSITY AVENUE SOUTH STOP. SOUTH ALONG RING ROAD TO PRINCESS ANNE INTERCHANGE AND LEFT ONTO RHODES DRIVE. RETURN TO CLAREDON / CARINUS VIA RHODES DRIVE AND ANZIO ROAD. ALTERNATIVE EMPTY RETURN ROUTE FROM UNIVERSITY NORTH STOP ONTO RHODES DRIVE AND SAME ROUTE TO CLAREDON / CARINUS.

ROUTE 7 UPPER CAMPUS - ROCHESTER HOUSE RESIDENCE

FROM ROCHESTER HOUSE, ACROSS BROWNING ROAD INTO FALMOUTH ROAD. RIGHT INTO ANZIO ROAD. 06H00 TO 18H00: UP ANZIO ROAD AND LEFT ONTO RHODES DRIVE SOUTH BOUND. 18H00 TO 24H00: UP ANZIO ROAD, BEARING STRAIGHT ON UP TO CLARINUS VILLAGE. BACK DOWN FROM CLARINUS, BEARING RIGHT ONTO RHODES DRIVE SOUTH BOUND. LEFT OF RHODES DRIVE DOWN TO WOOLSACK DRIVE. AROUND RING ROAD, BEARING RIGHT DOWN TO PRINCESS ANNE INTERCHANGE. LEFT ONTO RHODES DRIVE NORTH BOUND AND BEARING RIGHT OFF TO GROOTE SCHUUR HOSPITAL. 06H00 - 18H00: BEAR RIGHT DOWN ANZIO ROAD. 18H00 - 24H00: BEAR LEFT UP TO CLARINUS. BACK DOWN TO ANZIO ROAD; LEFT INTO FALMOUTH ROAD, ACROSS BROWNING ROAD AND INTO ROCHESTER HOUSE.

ROUTE 8 UPPER CAMPUS - MOWBRAY TRANSPORT INTERCHANGE

RIGHT OUT MOWBRAY TRANSPORT INTERCHANGE INTO DURBAN ROAD - ST PETERS ROAD. LEFT INTO MAIN ROAD, RIGHT INTO WOOLSACK DRIVE. UP UNIVERSITY AVENUE NORTH STOP. ALONG RING ROAD TO RING ROAD WEST STOP. ALONG RING ROAD TO UNIVERSITY AVENUE SOUTH STOP. SOUTH ALONG RING ROAD TO PRINCESS ANNE INTERCHANGE AND LEFT ONTO RHODES DRIVE. LEFT INTO WOOLSACK, LEFT ONTO MAIN ROAD. RIGHT INTO ST PETERS ROAD - DURBAN ROAD, LEFT INTO MOWBRAY TRANSPORT INTERCHANGE.
ROUTE 9 UPPER CAMPUS - LIESBEEK GARDENS RESIDENCE

RIGHT OUT OF LIESBEEK GARDENS RESIDENCE INTO SELBY ROAD. LEFT INTO DURBAN ROAD - ST PETERS ROAD. LEFT INTO MAIN ROAD: DEDICATED SERVICES: RIGHT INTO WOOLSACK DRIVE. SHARED SERVICE: RIGHT INTO CHAPEL, LEFT INTO BAXTER TO TUGWELL TERMINUS. RIGHT INTO WOOLSACK UP TO STOP AT UNIVERSITY AVENUE NORTH STOP. ALONG RING ROAD TO UNIVERSITY AVENUE SOUTH STOP. SOUTH ALONG RING ROAD TO PRINCESS ANNE INTERCHANGE AND LEFT ONTO RHODES DRIVE. LEFT INTO WOOLSACK DRIVE LEFT ONTO MAIN ROAD. RIGHT INTO ST PETERS ROAD - DURBAN ROAD RIGHT INTO SELBY ROAD AND LEFT INTO LIESBEEK GARDENS RESIDENCE.
ROUTE 10 UPPER CAMPUS - HIDDINGH HALL, CAPE TOWN

LEFT FROM HIDDINGH HALL INTO ANNADALE - MILL - JUTLAND STREET ONTO DE WAAL

DRIVE - RHODES DRIVE. LEFT OFF RHODES TO WOOLSACK, RIGHT ONTO WOOLSACK. UP TO FIRST STOP AT UNIVERSITY AVENUE NORTH STOP. ALONG RING ROAD TO RING ROAD WEST STOP. ALONG RING ROAD TO RING ROAD AVENUE SOUTH STOP. SOUTH ALONG RING ROAD TO PRINCESS ANNE INTERCHANGE AND LEFT ONTO RHODES DRIVE. RETURN TO HIDDINGH HALL VIA RHODES DRIVE, DE WAAL DRIVE, JUTLAND, MILL AND ANNANDALE STREETS.

TIMETABLE:

SERVICES TO BE RENDERED DAILY FROM 06H00 TO 24H00 AT THE FREQUENCIES STIPULATED IN THE TIMETABLES.

TARIFFS:

AS CONTRACTED BETWEEN THE HOLDER OF THE OPERATING LICENCE AND THE UNIVERSITY OF CAPE TOWN.

VALIDITY:

THIS OPERATING LICENCE IS VALID FOR THE DURATION OF THE CONTRACT. BETWEEN UCT AND THE HOLDER OF THIS OPERATING LICENCE.

SPECIAL CONDITION:

THE HOLDER OF THIS OPERATING LICENCE IS AUTHORISED TO DEVIATE FROM THE ABOVE ROUTES WITHIN A RADIUS OF 2 KM FOR THE PURPOSE OF RESPONDING TO CHANGES IN PASSENGER DEMAND.

B. STUDENTS AND/OR STAFF OF THE UNIVERSITY OF CAPE TOWN WHO HAVE ORGANISED THEMSELVES INTO A GROUP AND THEIR PERSONAL EFFECTS - FROM POINTS WITHIN THE MAGISTERIAL DISTRICTS OF CAPE TOWN AND WYNBERG TO POINTS WITHIN THE RSA AND RETURN.

OP.2202313. (2) SIBANYE BUS SERVICES PTY LTD ID NO 200001058807. (3) DISTRICT: CAPE TOWN. POSTAL ADDRESS: P.O. BOX 839, BELLVILLE, 7530. (4) NEW APPLICATION. (5) 1 X 35 PASSENGERS. (6) THE CONVEYANCE OF OTHER. (7) AUTHORITY:

A. STUDENTS AND STAFF AND THEIR PERSONAL EFFECTS OF THE UNIVERSITY OF CAPE TOWN -

ROUTE 1 UPPER CAMPUS - CLAREMONT TRANSPORT INTERCHANGE

FROM CLAREMONT STATION, NORTH ALONG FIR STREET, LEFT INTO HAWTHORNE ROAD, RIGHT INTO MAIN ROAD, NORTH ALONG MAIN ROAD LEFT INTO WOOLSACK DRIVE UP TO RING ROAD, (SEE 18H00 - 24H00.) AROUND RING ROAD BEARING RIGHT TO PRINCESS ANNE INTERCHANGE. DOWN PRINCESS ANNE AVENUE; 06H00 - 18H00: BEARING LEFT DOWN ONTO KLIPPER ROAD; 18H00 - 24H00: BEARING RIGHT ONTO NEWLANDS AVENUE AND LEFT INTO DEAN STREET AND RETURNING VIA CHAPEL STREET AND BAXTER ROAD AT THE TUGWELL TERMINUS. RIGHT ONTO MAIN ROAD THROUGH CLAREMONT TURNING LEFT INTO RALPH STREET TO THE TRANSPORT INTERCHANGE STOP.

ROUTE 2 UPPER CAMPUS - DEAN STREET LOOP

FROM RING ROAD WEST STOP, AROUND RING ROAD BEARING RIGHT TO PRINCESS ANNE INTERCHANGE. DOWN PRINCESS ANNE AVENUE, RIGHT INTO NEWLANDS AVENUE, TURN LEFT DOWN DEAN STREET, LEFT ONTO MAIN ROAD, NORTH ALONG MAIN ROAD LEFT INTO WOOLSACK DRIVE UP TO RING ROAD WEST STOP.

ROUTE 3 UPPER CAMPUS - SANDOWN ROAD PARKING

FROM SANDOWN ROAD RIGHT INTO CAMP GROUND ROAD LEFT INTO BELMONT ROAD, RIGHT ONTO AND ALONG MAIN ROAD, LEFT INTO WOOLSACK DRIVE, AROUND THE UPPER CAMPUS VIA RING ROAD BEARING RIGHT TO PRINCESS ANNE INTERCHANGE. DOWN PRINCESS ANNE AVENUE BEARING LEFT TO KLIPPER ROAD. LEFT ONTO MAIN ROAD. RIGHT INTO BELMONT AND RIGHT ONTO CAMP GROUND ROAD TO SANDOWN ROAD.

ROUTE 4 UPPER CAMPUS - LEA MARQUARD & TUGWELL RESIDENCES

FROM TUGWELL HALL, ALONG BAXTER ROAD, RIGHT ONTO WOOLSACK. UP TO STOP AT UCT SPORTS CENTRE. SPORTS CENTRE TO UNIVERSITY AVENUE NORTH STOP; PEAK: NORTH STOP U - TURN, DOWN RING ROAD TO WOOLSACK DRIVE; OFF PEAK: ALONG RING ROAD TO RING ROAD WEST STOP, TO RING ROAD SOUTH STOP. SOUTH ALONG RING ROAD TO PRINCESS ANNE INTERCHANGE AND LEFT ONTO RHODES DRIVE. LEFT TO WOOLSACK DRIVE; DOWN WOOLSACK DRIVE, LEFT ONTO MAIN ROAD, LEFT INTO CHAPEL ROAD, LEFT INTO BAXTER ROAD TO TUGWELL STOP.

ROUTE 5 UPPER CAMPUS - FOREST HILL RESIDENCE

SOUTH FROM FOREST HILL RESIDENCE AT NORTH END OF AVENUE ROAD, SOUTH ALONG AVENUE ROAD, LEFT INTO RHODES AVENUE THEN RIGHT ONTO MAIN ROAD. RIGHT ONTO WOOLSACK DRIVE. UP TO STOP AT UNIVERSITY AVENUE NORTH STOP. ALONG RING ROAD TO RING ROAD WEST STOP. ALONG RING ROAD TO UNIVERSITY AVENUE SOUTH STOP. SOUTH ALONG RING ROAD TO PRINCESS ANNE INTERCHANGE AND LEFT ONTO RHODES DRIVE. LEFT INTO WOOLSACK DRIVE, LEFT ONTO MAIN ROAD, LEFT INTO RHODES AVENUE, RIGHT INTO AVENUE ROAD TO FOREST HILL RESIDENCE.

ROUTE 6 UPPER CAMPUS - CLARINUS VILLAGE RESIDENCE

DOWN ANZIO ROAD FROM CLAREDON / CARINUS RESIDENCES, RIGHT ONTO RHODES DRIVE LEFT OFF RHODES TO WOOLSACK, RIGHT ONTO WOOLSACK. UP TO FIRST STOP AT UNIVERSITY AVENUE NORTH STOP. ALONG RING ROAD TO RING ROAD WEST STOP. ALONG RING ROAD TO UNIVERSITY AVENUE SOUTH STOP. SOUTH ALONG RING ROAD TO PRINCESS ANNE INTERCHANGE AND LEFT ONTO RHODES DRIVE. RETURN TO CLAREDON /

CARINUS VIA RHODES DRIVE AND ANZIO ROAD. ALTERNATIVE EMPTY RETURN ROUTE FROM UNIVERSITY NORTH STOP ONTO RHODES DRIVE AND SAME ROUTE TO CLAREDON / CARINUS.

 ROUTE 7 UPPER CAMPUS - ROCHESTER HOUSE RESIDENCE

FROM ROCHESTER HOUSE, ACROSS BROWNING ROAD INTO FALMOUTH ROAD. RIGHT INTO ANZIO ROAD. 06H00 TO 18H00: UP ANZIO ROAD AND LEFT ONTO RHODES DRIVE SOUTH BOUND. 18H00 TO 24H00: UP ANZIO ROAD, BEARING STRAIGHT ON UP TO CLARINUS VILLAGE. BACK DOWN FROM CLARINUS, BEARING RIGHT ONTO RHODES DRIVE SOUTH BOUND. LEFT OF RHODES DRIVE DOWN TO WOOLSACK DRIVE. AROUND RING ROAD, BEARING RIGHT DOWN TO PRINCESS ANNE INTERCHANGE. LEFT ONTO RHODES DRIVE NORTH BOUND AND BEARING RIGHT OFF TO GROOTE SCHUUR HOSPITAL. 06H00 - 18H00: BEAR RIGHT DOWN ANZIO ROAD. 18H00 - 24H00: BEAR LEFT UP TO CLARINUS. BACK DOWN TO ANZIO ROAD; LEFT INTO FALMOUTH ROAD, ACROSS BROWNING ROAD AND INTO ROCHESTER HOUSE.

ROUTE 8 UPPER CAMPUS - MOWBRAY TRANSPORT INTERCHANGE

RIGHT OUT MOWBRAY TRANSPORT INTERCHANGE INTO DURBAN ROAD - ST PETERS ROAD. LEFT INTO MAIN ROAD, RIGHT INTO WOOLSACK DRIVE. UP UNIVERSITY AVENUE NORTH STOP. ALONG RING ROAD TO RING ROAD WEST STOP. ALONG RING ROAD TO UNIVERCITY AVENUE SOUTH STOP. SOUTH ALONG RING ROAD TO PRINCESS ANNE INTERCHANGE AND LEFT ONTO RHODES DRIVE. LEFT INTO WOOLSACK, LEFT ONTO MAIN ROAD. RIGHT INTO ST PETERS ROAD - DURBAN ROAD, LEFT INTO MOWBRAY TRANSPORT INTERCHANGE.

ROUTE 9 UPPER CAMPUS - LIESBEEK GARDENS RESIDENCE

RIGHT OUT OF LIESBEEK GARDENS RESIDENCE INTO SELBY ROAD. LEFT INTO DURBAN ROAD - ST PETERS ROAD. LEFT INTO MAIN ROAD: DEDICATED SERVICES: RIGHT INTO WOOLSACK DRIVE. SHARED SERVICE: RIGHT INTO CHAPEL, LEFT INTO BAXTER TO TUGWELL TERMINUS. RIGHT INTO WOOLSACK UP TO STOP AT UNIVERSITY AVENUE NORTH STOP. ALONG RING ROAD TO UNIVERCITY AVENUE SOUTH STOP. SOUTH ALONG RING ROAD TO PRINCESS ANNE INTERCHANGE AND LEFT ONTO RHODES DRIVE. LEFT INTO WOOLSACK DRIVE LEFT ONTO MAIN ROAD. RIGHT INTO ST PETERS ROAD - DURBAN ROAD RIGHT INTO SELBY ROAD AND LEFT INTO LIESBEEK GARDENS RESIDENCE.

ROUTE 10 UPPER CAMPUS - HIDDINGH HALL, CAPE TOWN

LEFT FROM HIDDINGH HALL INTO ANNADALE - MILL - JUTLAND STREET ONTO DE WAAL DRIVE - RHODES DRIVE. LEFT OFF RHODES TO WOOLSACK, RIGHT ONTO WOOLSACK. UP TO FIRST STOP AT UNIVERCITY AVENUE NORTH STOP. ALONG RING ROAD TO RING ROAD WEST STOP. ALONG RING ROAD TO RING ROAD AVENUE SOUTH STOP. SOUTH ALONG RING ROAD TO PRINCESS ANNE INTERCHANGE AND LEFT ONTO RHODES DRIVE. RETURN TO HIDDINGH HALL VIA RHODES DRIVE, DE WAAL DRIVE, JUTLAND, MILL AND ANNADALE STREETS.

TIMETABLE:

SERVICES TO BE RENDERED DAILY FROM 06H00 TO 24H00 AT THE FREQUENCES STIPULATED IN THE TIMETABLES.

TARIFFS:

AS CONTRACTED BETWEEN THE HOLDER OF THE OPERATING LICENCE AND THE UNIVERCITY OF CAPE TOWN.

VALIDITY:

THIS OPERATING LICENCE IS VALID FOR THE DURATION OF THE CONTRACT. BETWEEN UCT AND THE HOLDER OF THIS OPERATING LICENCE.

SPECIAL CONDITION:

THE HOLDER OF THIS OPERATING LICENCE IS AUTHORISED TO DEVIATE FROM THE ABOVE ROUTES WITHIN A RADIUS OF 2 KM FOR THE PURPOSE OF RESPONDING TO CHANGES IN PASSENGER DEMAND.

B. STUDENTS AND/OR STAFF OF THE UNIVERCITY OF CAPE TOWN WHO HAVE ORGANISED THEMSELVES INTO A GROUP AND THEIR PERSONAL EFFECTS -

FROM POINTS WITHIN THE MAGISTERIAL DISTRICTS OF CAPE TOWN AND WYNBERG TO POINTS WITHIN THE RSA AND RETURN.

OP.2202314. (2) SIBANYE BUS SERVICES PTY LTD ID NO 200001058807. (3) DISTRICT: CAPE TOWN. POSTAL ADDRESS: P.O. BOX 839, BELLVILLE, 7530. (4) NEW APPLICATION. (5) 1 X 35 PASSENGERS. (6) THE CONVEYANCE OF OTHER. (7) AUTHORITY:

A. STUDENTS AND STAFF AND THEIR PERSONAL EFFECTS OF THE UNIVERCITY OF CAPE TOWN -

ROUTE 1 UPPER CAMPUS - CLAREMONT TRANSPORT INTERCHANGE

FROM CLAREMONT STATION, NORTH ALONG FIR STREET, LEFT INTO HAWTHORNE ROAD, RIGHT INTO MAIN ROAD, NORTH ALONG MAIN ROAD LEFT INTO WOOLSACK DRIVE UP TO RING ROAD, (SEE 18H00 - 24H00.) AROUND RING ROAD BEARING RIGHT TO PRINCESS ANNE INTERCHANGE. DOWN PRINCESS ANNE AVENUE; 06H00 - 18H00: BEARING LEFT DOWN ONTO KLIPPER ROAD; 18H00 - 24H00: BEARING RIGHT ONTO NEWLANDS AVENUE AND LEFT INTO DEAN STREET AND RETURNING VIA CHAPEL STREET AND BAXTER ROAD AT THE TUGWELL TERMINUS. RIGHT ONTO MAIN ROAD THROUGH CLAREMONT TURNING LEFT INTO RALPH STREET TO THE TRANSPORT INTERCHANGE STOP.

ROUTE 2 UPPER CAMPUS - DEAN STREET LOOP

FROM RING ROAD WEST STOP, AROUND RING ROAD BEARING RIGHT TO PRINCESS ANNE INTERCHANGE. DOWN PRINCESS ANNE AVENUE, RIGHT INTO NEWLANDS AVENUE, TURN LEFT DOWN DEAN STREET, LEFT ONTO MAIN ROAD, NORTH ALONG MAIN ROAD LEFT INTO WOOLSACK DRIVE UP TO RING ROAD WEST STOP.
ROUTE 3 UPPER CAMPUS - SANDOWN ROAD PARKING

FROM SANDOWN ROAD RIGHT INTO CAMP GROUND ROAD LEFT INTO BELMONT ROAD, RIGHT ONTO AND ALONG MAIN ROAD, LEFT INTO WOOLSACK DRIVE, AROUND THE UPPER CAMPUS VIA RING ROAD BEARING RIGHT TO PRINCESS ANNE INTERCHANGE. DOWN PRINCESS ANNE AVENUE BEARING LEFT TO KLIPPER ROAD. LEFT ONTO MAIN ROAD. RIGHT INTO BELMONT AND RIGHT ONTO CAMP GROUND ROAD TO SANDOWN ROAD.
ROUTE 4 UPPER CAMPUS - LEA MARQUARD & TUGWELL RESIDENCES

FROM TUGWELL HALL, ALONG BAXTER ROAD, RIGHT ONTO WOOLSACK. UP TO STOP AT UCT SPORTS CENTRE. SPORTS CENTRE TO UNIVERSITY AVENUE NORTH STOP;
PEAK: NORTH STOP U - TURN, DOWN RING ROAD TO WOOLSACK DRIVE;
OFF PEAK: ALONG RING ROAD TO RING ROAD WEST STOP, TO RING ROAD SOUTH STOP. SOUTH ALONG RING ROAD TO PRINCESS ANNE INTERCHANGE AND LEFT ONTO RHODES DRIVE. LEFT TO WOOLSACK DRIVE; DOWN WOOLSACK DRIVE, LEFT ONTO MAIN ROAD, LEFT INTO CHAPEL ROAD, LEFT INTO BAXTER ROAD TO TUGWELL STOP.
ROUTE 5 UPPER CAMPUS - FOREST HILL RESIDENCE

SOUTH FROM FOREST HILL RESIDENCE AT NORTH END OF AVENUE ROAD, SOUTH ALONG AVENUE ROAD, LEFT INTO RHODES AVENUE THEN RIGHT ONTO MAIN ROAD. RIGHT ONTO WOOLSACK DRIVE. UP TO STOP AT UNIVERSITY AVENUE NORTH STOP. ALONG RING ROAD TO RING ROAD WEST STOP. ALONG RING ROAD TO UNIVERSITY AVENUE SOUTH STOP. SOUTH ALONG RING ROAD TO PRINCESS ANNE INTERCHANGE AND LEFT ONTO RHODES DRIVE. LEFT INTO WOOLSACK DRIVE, LEFT ONTO MAIN ROAD, LEFT INTO RHODES AVENUE, RIGHT INTO AVENUE ROAD TO FOREST HILL RESIDENCE.
ROUTE 6 UPPER CAMPUS - CLARINUS VILLAGE RESIDENCE

DOWN ANZIO ROAD FROM CLAREDON / CARINUS RESIDENCES, RIGHT ONTO RHODES DRIVE LEFT OFF RHODES TO WOOLSACK, RIGHT ONTO WOOLSACK. UP TO FIRST STOP AT UNIVERSITY AVENUE NORTH STOP. ALONG RING ROAD TO RING ROAD WEST STOP. ALONG RING ROAD TO UNIVERSITY AVENUE SOUTH STOP. SOUTH ALONG RING ROAD TO PRINCESS ANNE INTERCHANGE AND LEFT ONTO RHODES DRIVE. RETURN TO CLAREDON / CARINUS VIA RHODES DRIVE AND ANZIO ROAD. ALTERNATIVE EMPTY RETURN ROUTE FROM UNIVERSITY NORTH STOP ONTO RHODES DRIVE AND SAME ROUTE TO CLAREDON / CARINUS.
ROUTE 7 UPPER CAMPUS - ROCHESTER HOUSE RESIDENCE

FROM ROCHESTER HOUSE, ACROSS BROWNING ROAD INTO FALMOUTH ROAD. RIGHT INTO ANZIO ROAD. 06H00 TO 18H00: UP ANZIO ROAD AND LEFT ONTO RHODES DRIVE SOUTH BOUND. 18H00 TO 24H00: UP ANZIO ROAD, BEARING STRAIGHT ON UP TO CLARINUS VILLAGE. BACK DOWN FROM CLARINUS, BEARING RIGHT ONTO RHODES DRIVE SOUTH BOUND. LEFT OF RHODES DRIVE DOWN TO WOOLSACK DRIVE. AROUND RING ROAD, BEARING RIGHT DOWN TO PRINCESS ANNE INTERCHANGE. LEFT ONTO RHODES DRIVE NORTH BOUND AND BEARING RIGHT OFF TO GROOTE SCHUUR HOSPITAL. 06H00 - 18H00: BEAR RIGHT DOWN ANZIO ROAD. 18H00 - 24H00: BEAR LEFT UP TO CLARINUS. BACK DOWN TO ANZIO ROAD; LEFT INTO FALMOUTH ROAD, ACROSS BROWNING ROAD AND INTO ROCHESTER HOUSE.
ROUTE 8 UPPER CAMPUS - MOWBRAY TRANSPORT INTERCHANGE

RIGHT OUT MOWBRAY TRANSPORT INTERCHANGE INTO DURBAN ROAD - ST PETERS ROAD. LEFT INTO MAIN ROAD, RIGHT INTO WOOLSACK DRIVE. UP UNIVERSITY AVENUE NORTH STOP. ALONG RING ROAD TO RING ROAD WEST STOP. ALONG RING ROAD TO UNIVERSITY AVENUE SOUTH STOP. SOUTH ALONG RING ROAD TO PRINCESS ANNE INTERCHANGE AND LEFT ONTO RHODES DRIVE. LEFT INTO WOOLSACK, LEFT ONTO MAIN ROAD. RIGHT INTO ST PETERS ROAD - DURBAN ROAD, LEFT INTO MOWBRAY TRANSPORT INTERCHANGE.
ROUTE 9 UPPER CAMPUS - LIESBEEK GARDENS RESIDENCE

RIGHT OUT OF LIESBEEK GARDENS RESIDENCE INTO SELBY ROAD. LEFT INTO DURBAN ROAD - ST PETERS ROAD. LEFT INTO MAIN ROAD: DEDICATED SERVICES: RIGHT INTO WOOLSACK DRIVE. SHARED SERVICE: RIGHT INTO CHAPEL, LEFT INTO BAXTER TO TUGWELL TERMINUS. RIGHT INTO WOOLSACK UP TO STOP AT UNIVERSITY AVENUE NORTH STOP. ALONG RING ROAD TO UNIVERSITY AVENUE SOUTH STOP. SOUTH ALONG RING ROAD TO PRINCESS ANNE INTERCHANGE AND LEFT ONTO RHODES DRIVE. LEFT INTO WOOLSACK DRIVE LEFT ONTO MAIN ROAD. RIGHT INTO ST PETERS ROAD - DURBAN ROAD RIGHT INTO SELBY ROAD AND LEFT INTO LIESBEEK GARDENS RESIDENCE.
ROUTE 10 UPPER CAMPUS - HIDDINGH HALL, CAPE TOWN

LEFT FROM HIDDINGH HALL INTO ANNADALE - MILL - JUTLAND STREET ONTO DE WAAL DRIVE - RHODES DRIVE. LEFT OFF RHODES TO WOOLSACK, RIGHT ONTO WOOLSACK. UP TO FIRST STOP AT UNIVERSITY AVENUE NORTH STOP. ALONG RING ROAD TO RING ROAD WEST STOP. ALONG RING ROAD TO RING ROAD AVENUE SOUTH STOP. SOUTH ALONG RING ROAD TO PRINCESS ANNE INTERCHANGE AND LEFT ONTO RHODES DRIVE. RETURN TO HIDDINGH HALL VIA RHODES DRIVE, DE WAAL DRIVE, JUTLAND, MILL AND ANNADALE STREETS.

TIMETABLE:

SERVICES TO BE RENDERED DAILY FROM 06H00 TO 24H00 AT THE FREQUENCIES STIPULATED IN THE TIMETABLES.

TARIFFS:

AS CONTRACTED BETWEEN THE HOLDER OF THE OPERATING LICENCE AND THE UNIVERCITY OF CAPE TOWN.

VALIDITY:

THIS OPERATING LICENCE IS VALID FOR THE DURATION OF THE CONTRACT. BETWEEN UCT AND THE HOLDER OF THIS OPERATING LICENCE.

SPECIAL CONDITION:

THE HOLDER OF THIS OPERATING LICENCE IS AUTHORISED TO DEVIATE FROM THE ABOVE ROUTES WITHIN A RADIUS OF 2 KM FOR THE PURPOSE OF RESPONDING TO CHANGES IN PASSENGER DEMAND.

B. STUDENTS AND/OR STAFF OF THE UNIVERCITY OF CAPE TOWN WHO HAVE ORGANISED THEMSELVES INTO A GROUP AND THEIR PERSONAL EFFECTS - FROM POINTS WITHIN THE MAGISTERIAL DISTRICTS OF CAPE TOWN AND WYNBERG TO POINTS WITHIN THE RSA AND RETURN.

OP.2202315. (2) SIBANYE BUS SERVICES PTY LTD ID NO 200001058807. (3) DISTRICT: CAPE TOWN. POSTAL ADDRESS: P.O. BOX 839, BELLVILLE, 7530. (4) NEW APPLICATION. (5) 1 X 35 PASSENGERS. (6) THE CONVEYANCE OF OTHER. (7) AUTHORITY:

A. STUDENTS AND STAFF AND THEIR PERSONAL EFFECTS OF THE UNIVERCITY OF CAPE TOWN -

ROUTE 1 UPPER CAMPUS - CLAREMONT TRANSPORT INTERCHANGE

FROM CLAREMONT STATION, NORTH ALONG FIR STREET, LEFT INTO HAWTHORNE ROAD, RIGHT INTO MAIN ROAD, NORTH ALONG MAIN ROAD LEFT INTO WOOLSACK DRIVE UP TO RING ROAD, (SEE 18H00 - 24H00.) AROUND RING ROAD BEARING RIGHT TO PRINCESS ANNE INTERCHANGE. DOWN PRINCESS ANNE AVENUE; 06H00 - 18H00: BEARING LEFT DOWN ONTO KLIPPER ROAD; 18H00 - 24H00: BEARING RIGHT ONTO NEWLANDS AVENUE AND LEFT INTO DEAN STREET AND RETURNING VIA CHAPEL STREET AND BAXTER ROAD AT THE TUGWELL TERMINUS. RIGHT ONTO MAIN ROAD THROUGH CLAREMONT TURNING LEFT INTO RALPH STREET TO THE TRANSPORT INTERCHANGE STOP.

ROUTE 2 UPPER CAMPUS - DEAN STREET LOOP

FROM RING ROAD WEST STOP, AROUND RING ROAD BEARING RIGHT TO PRINCESS ANNE INTERCHANGE. DOWN PRINCESS ANNE AVENUE, RIGHT INTO NEWLANDS AVENUE, TURN LEFT DOWN DEAN STREET, LEFT ONTO MAIN ROAD, NORTH ALONG MAIN ROAD LEFT INTO WOOLSACK DRIVE UP TO RING ROAD WEST STOP.

ROUTE 3 UPPER CAMPUS - SANDOWN ROAD PARKING

FROM SANDOWN ROAD RIGHT INTO CAMP GROUND ROAD LEFT INTO BELMONT ROAD, RIGHT ONTO AND ALONG MAIN ROAD, LEFT INTO WOOLSACK DRIVE, AROUND THE UPPER CAMPUS VIA RING ROAD BEARING RIGHT TO PRINCESS ANNE INTERCHANGE. DOWN PRINCESS ANNE AVENUE BEARING LEFT TO KLIPPER ROAD. LEFT ONTO MAIN ROAD. RIGHT INTO BELMONT AND RIGHT ONTO CAMP GROUND ROAD TO SANDOWN ROAD.

ROUTE 4 UPPER CAMPUS - LEA MARQUARD & TUGWELL RESIDENCES

FROM TUGWELL HALL, ALONG BAXTER ROAD, RIGHT ONTO WOOLSACK. UP TO STOP AT UCT SPORTS CENTRE. SPORTS CENTRE TO UNIVERSITY AVENUE NORTH STOP; PEAK: NORTH STOP U - TURN, DOWN RING ROAD TO WOOLSACK DRIVE; OFF PEAK: ALONG RING ROAD TO RING ROAD WEST STOP, TO RING ROAD SOUTH STOP. SOUTH ALONG RING ROAD TO PRINCESS ANNE INTERCHANGE AND LEFT ONTO RHODES DRIVE. LEFT TO WOOLSACK DRIVE; DOWN WOOLSACK DRIVE, LEFT ONTO MAIN ROAD, LEFT INTO CHAPEL ROAD, LEFT INTO BAXTER ROAD TO TUGWELL STOP.

ROUTE 5 UPPER CAMPUS - FOREST HILL RESIDENCE

SOUTH FROM FOREST HILL RESIDENCE AT NORTH END OF AVENUE ROAD, SOUTH ALONG AVENUE ROAD, LEFT INTO RHODES AVENUE THEN RIGHT ONTO MAIN ROAD. RIGHT ONTO WOOLSACK DRIVE. UP TO STOP AT UNIVERSITY AVENUE NORTH STOP. ALONG RING ROAD TO RING ROAD WEST STOP. ALONG RING ROAD TO UNIVERSITY AVENUE SOUTH STOP. SOUTH ALONG RING ROAD TO PRINCESS ANNE INTERCHANGE AND LEFT ONTO RHODES DRIVE. LEFT INTO WOOLSACK DRIVE, LEFT ONTO MAIN ROAD, LEFT INTO RHODES AVENUE, RIGHT INTO AVENUE ROAD TO FOREST HILL RESIDENCE.

ROUTE 6 UPPER CAMPUS - CLARINUS VILLAGE RESIDENCE

DOWN ANZIO ROAD FROM CLAREDON / CARINUS RESIDENCES, RIGHT ONTO RHODES DRIVE LEFT OFF RHODES TO WOOLSACK, RIGHT ONTO WOOLSACK. UP TO FIRST STOP AT UNIVERSITY AVENUE NORTH STOP. ALONG RING ROAD TO RING ROAD WEST STOP. ALONG RING ROAD TO UNIVERSITY AVENUE SOUTH STOP. SOUTH ALONG RING ROAD TO PRINCESS ANNE INTERCHANGE AND LEFT ONTO RHODES DRIVE. RETURN TO CLAREDON / CARINUS VIA RHODES DRIVE AND ANZIO ROAD. ALTERNATIVE EMPTY RETURN ROUTE FROM UNIVERSITY NORTH STOP ONTO RHODES DRIVE AND SAME ROUTE TO CLAREDON / CARINUS.

ROUTE 7 UPPER CAMPUS - ROCHESTER HOUSE RESIDENCE

FROM ROCHESTER HOUSE, ACROSS BROWNING ROAD INTO FALMOUTH ROAD. RIGHT INTO

ANZIO ROAD. 06H00 TO 18H00: UP ANZIO ROAD AND LEFT ONTO RHODES DRIVE SOUTH BOUND. 18H00 TO 24H00: UP ANZIO ROAD, BEARING STRAIGHT ON UP TO CLARINUS VILLAGE. BACK DOWN FROM CLARINUS, BEARING RIGHT ONTO RHODES DRIVE SOUTH BOUND. LEFT OF RHODES DRIVE DOWN TO WOOLSACK DRIVE. AROUND RING ROAD, BEARING RIGHT DOWN TO PRINCESS ANNE INTERCHANGE. LEFT ONTO RHODES DRIVE NORTH BOUND AND BEARING RIGHT OFF TO GROOTE SCHUUR HOSPITAL. 06H00 - 18H00: BEAR RIGHT DOWN ANZIO ROAD. 18H00 - 24H00: BEAR LEFT UP TO CLARINUS. BACK DOWN TO ANZIO ROAD; LEFT INTO FALMOUTH ROAD, ACROSS BROWNING ROAD AND INTO ROCHESTER HOUSE.
 ROUTE 8 UPPER CAMPUS - MOWBRAY TRANSPORT INTERCHANGE

RIGHT OUT MOWBRAY TRANSPORT INTERCHANGE INTO DURBAN ROAD - ST PETERS ROAD. LEFT INTO MAIN ROAD, RIGHT INTO WOOLSACK DRIVE. UP UNIVERSITY AVENUE NORTH STOP. ALONG RING ROAD TO RING ROAD WEST STOP. ALONG RING ROAD TO UNIVERCITY AVENUE SOUTH STOP. SOUTH ALONG RING ROAD TO PRINCESS ANNE INTERCHANGE AND LEFT ONTO RHODES DRIVE. LEFT INTO WOOLSACK, LEFT ONTO MAIN ROAD. RIGHT INTO ST PETERS ROAD - DURBAN ROAD, LEFT INTO MOWBRAY TRANSPORT INTERCHANGE.
 ROUTE 9 UPPER CAMPUS - LIESBEEK GARDENS RESIDENCE

RIGHT OUT OF LIESBEEK GARDENS RESIDENCE INTO SELBY ROAD. LEFT INTO DURBAN ROAD - ST PETERS ROAD. LEFT INTO MAIN ROAD: DEDICATED SERVICES: RIGHT INTO WOOLSACK DRIVE. SHARED SERVICE: RIGHT INTO CHAPEL, LEFT INTO BAXTER TO TUGWELL TERMINUS. RIGHT INTO WOOLSACK UP TO STOP AT UNIVERSITY AVENUE NORTH STOP. ALONG RING ROAD TO UNIVERCITY AVENUE SOUTH STOP. SOUTH ALONG RING ROAD TO PRINCESS ANNE INTERCHANGE AND LEFT ONTO RHODES DRIVE. LEFT INTO WOOLSACK DRIVE LEFT ONTO MAIN ROAD. RIGHT INTO ST PETERS ROAD - DURBAN ROAD RIGHT INTO SELBY ROAD AND LEFT INTO LIESBEEK GARDENS RESIDENCE.
 ROUTE 10 UPPER CAMPUS - HIDDINGH HALL, CAPE TOWN

LEFT FROM HIDDINGH HALL INTO ANNADALE - MILL - JUTLAND STREET ONTO DE WAAL DRIVE - RHODES DRIVE. LEFT OFF RHODES TO WOOLSACK, RIGHT ONTO WOOLSACK. UP TO FIRST STOP AT UNIVERCITY AVENUE NORTH STOP. ALONG RING ROAD TO RING ROAD WEST STOP. ALONG RING ROAD TO RING ROAD AVENUE SOUTH STOP. SOUTH ALONG RING ROAD TO PRINCESS ANNE INTERCHANGE AND LEFT ONTO RHODES DRIVE. RETURN TO HIDDINGH HALL VIA RHODES DRIVE, DE WAAL DRIVE, JUTLAND, MILL AND ANNADALE STREETS.

TIMETABLE:

SERVICES TO BE RENDERED DAILY FROM 06H00 TO 24H00 AT THE FREQUENCIES STIPULATED IN THE TIMETABLES.

TARIFFS:

AS CONTRACTED BETWEEN THE HOLDER OF THE OPERATING LICENCE AND THE UNIVERCITY OF CAPE TOWN.

VALIDITY:

THIS OPERATING LICENCE IS VALID FOR THE DURATION OF THE CONTRACT. BETWEEN UCT AND THE HOLDER OF THIS OPERATING LICENCE.

SPECIAL CONDITION:

THE HOLDER OF THIS OPERATING LICENCE IS AUTHORISED TO DEVIATE FROM THE ABOVE ROUTES WITHIN A RADIUS OF 2 KM FOR THE PURPOSE OF RESPONDING TO CHANGES IN PASSENGER DEMAND.

B. STUDENTS AND/OR STAFF OF THE UNIVERCITY OF CAPE TOWN WHO HAVE ORGANISED THEMSELVES INTO A GROUP AND THEIR PERSONAL EFFECTS - FROM POINTS WITHIN THE MAGISTERIAL DISTRICTS OF CAPE TOWN AND WYNBERG TO POINTS WITHIN THE RSA AND RETURN.

OP.2202317. (2) SIBANYE BUS SERVICES PTY LTD ID NO 200001058807. (3) DISTRICT: CAPE TOWN. POSTAL ADDRESS: P.O. BOX 839, BELLVILLE, 7530. (4) NEW APPLICATION. (5) 1 X 35 PASSENGERS. (6) THE CONVEYANCE OF OTHER. (7)

AUTHORITY:

A. STUDENTS AND STAFF AND THEIR PERSONAL EFFECTS OF THE UNIVERCITY OF CAPE TOWN -

ROUTE 1 UPPER CAMPUS - CLAREMONT TRANSPORT INTERCHANGE

FROM CLAREMONT STATION, NORTH ALONG FIR STREET, LEFT INTO HAWTHORNE ROAD, RIGHT INTO MAIN ROAD, NORTH ALONG MAIN ROAD LEFT INTO WOOLSACK DRIVE UP TO RING ROAD, (SEE 18H00 - 24H00.) AROUND RING ROAD BEARING RIGHT TO PRINCESS ANNE INTERCHANGE. DOWN PRINCESS ANNE AVENUE; 06H00 - 18H00: BEARING LEFT DOWN ONTO KLIPPER ROAD; 18H00 - 24H00: BEARING RIGHT ONTO NEWLANDS AVENUE AND LEFT INTO DEAN STREET AND RETURNING VIA CHAPEL STREET AND BAXTER ROAD AT THE TUGWELL TERMINUS. RIGHT ONTO MAIN ROAD THROUGH CLAREMONT TURNING LEFT INTO RALPH STREET TO THE TRANSPORT INTERCHANGE STOP.
 ROUTE 2 UPPER CAMPUS - DEAN STREET LOOP

FROM RING ROAD WEST STOP, AROUND RING ROAD BEARING RIGHT TO PRINCESS ANNE INTERCHANGE. DOWN PRINCESS ANNE AVENUE, RIGHT INTO NEWLANDS AVENUE, TURN LEFT DOWN DEAN STREET, LEFT ONTO MAIN ROAD, NORTH ALONG MAIN ROAD LEFT INTO WOOLSACK DRIVE UP TO RING ROAD WEST STOP.
 ROUTE 3 UPPER CAMPUS - SANDOWN ROAD PARKING

FROM SANDOWN ROAD RIGHT INTO CAMP GROUND ROAD LEFT INTO BELMONT ROAD, RIGHT ONTO AND ALONG MAIN ROAD, LEFT INTO WOOLSACK DRIVE, AROUND THE UPPER CAMPUS VIA RING ROAD BEARING RIGHT TO PRINCESS ANNE INTERCHANGE. DOWN PRINCESS ANNE AVENUE BEARING LEFT TO KLIPPER ROAD. LEFT ONTO MAIN ROAD. RIGHT INTO BELMONT AND RIGHT ONTO CAMP GROUND ROAD TO SANDOWN ROAD.
 ROUTE 4 UPPER CAMPUS - LEA MARQUARD & TUGWELL RESIDENCES

FROM TUGWELL HALL, ALONG BAXTER ROAD, RIGHT ONTO WOOLSACK. UP TO STOP AT UCT SPORTS CENTRE. SPORTS CENTRE TO UNIVERSITY AVENUE NORTH STOP;
 PEAK: NORTH STOP U - TURN, DOWN RING ROAD TO WOOLSACK DRIVE;
 OFF PEAK: ALONG RING ROAD TO RING ROAD WEST STOP, TO RING ROAD SOUTH STOP. SOUTH ALONG RING ROAD TO PRINCESS ANNE INTERCHANGE AND LEFT ONTO RHODES DRIVE. LEFT TO WOOLSACK DRIVE; DOWN WOOLSACK DRIVE, LEFT ONTO MAIN ROAD, LEFT INTO CHAPEL ROAD, LEFT INTO BAXTER ROAD TO TUGWELL STOP.
 ROUTE 5 UPPER CAMPUS - FOREST HILL RESIDENCE

SOUTH FROM FOREST HILL RESIDENCE AT NORTH END OF AVENUE ROAD, SOUTH ALONG AVENUE ROAD, LEFT INTO RHODES AVENUE THEN RIGHT ONTO MAIN ROAD. RIGHT ONTO WOOLSACK DRIVE. UP TO STOP AT UNIVERSITY AVENUE NORTH STOP. ALONG RING ROAD TO RING ROAD WEST STOP. ALONG RING ROAD TO UNIVERSITY AVENUE SOUTH STOP. SOUTH ALONG RING ROAD TO PRINCESS ANNE INTERCHANGE AND LEFT ONTO RHODES DRIVE. LEFT INTO WOOLSACK DRIVE, LEFT ONTO MAIN ROAD, LEFT INTO RHODES AVENUE, RIGHT INTO AVENUE ROAD TO FOREST HILL RESIDENCE.
 ROUTE 6 UPPER CAMPUS - CLARINUS VILLAGE RESIDENCE

DOWN ANZIO ROAD FROM CLAREDON / CARINUS RESIDENCES, RIGHT ONTO RHODES DRIVE LEFT OFF RHODES TO WOOLSACK, RIGHT ONTO WOOLSACK. UP TO FIRST STOP AT UNIVERSITY AVENUE NORTH STOP. ALONG RING ROAD TO RING ROAD WEST STOP. ALONG RING ROAD TO UNIVERSITY AVENUE SOUTH STOP. SOUTH ALONG RING ROAD TO PRINCESS ANNE INTERCHANGE AND LEFT ONTO RHODES DRIVE. RETURN TO CLAREDON / CARINUS VIA RHODES DRIVE AND ANZIO ROAD. ALTERNATIVE EMPTY RETURN ROUTE FROM UNIVERSITY NORTH STOP ONTO RHODES DRIVE AND SAME ROUTE TO CLAREDON / CARINUS.
 ROUTE 7 UPPER CAMPUS - ROCHESTER HOUSE RESIDENCE

FROM ROCHESTER HOUSE, ACROSS BROWNING ROAD INTO FALMOUTH ROAD. RIGHT INTO ANZIO ROAD. 06H00 TO 18H00: UP ANZIO ROAD AND LEFT ONTO RHODES DRIVE SOUTH BOUND. 18H00 TO 24H00: UP ANZIO ROAD, BEARING STRAIGHT ON UP TO CLARINUS VILLAGE. BACK DOWN FROM CLARINUS, BEARING RIGHT ONTO RHODES DRIVE SOUTH BOUND. LEFT OFF RHODES DRIVE DOWN TO WOOLSACK DRIVE. AROUND RING ROAD, BEARING RIGHT DOWN TO PRINCESS ANNE INTERCHANGE. LEFT ONTO RHODES DRIVE NORTH BOUND AND BEARING RIGHT OFF TO GROOTE SCHUUR HOSPITAL. 06H00 - 18H00: BEAR RIGHT DOWN ANZIO ROAD. 18H00 - 24H00: BEAR LEFT UP TO CLARINUS. BACK DOWN TO ANZIO ROAD; LEFT INTO FALMOUTH ROAD, ACROSS BROWNING ROAD AND INTO ROCHESTER HOUSE.
 ROUTE 8 UPPER CAMPUS - MOWBRAY TRANSPORT INTERCHANGE

RIGHT OUT MOWBRAY TRANSPORT INTERCHANGE INTO DURBAN ROAD - ST PETERS ROAD. LEFT INTO MAIN ROAD, RIGHT INTO WOOLSACK DRIVE. UP UNIVERSITY AVENUE NORTH STOP. ALONG RING ROAD TO RING ROAD WEST STOP. ALONG RING ROAD TO UNIVERSITY AVENUE SOUTH STOP. SOUTH ALONG RING ROAD TO PRINCESS ANNE INTERCHANGE AND LEFT ONTO RHODES DRIVE. LEFT INTO WOOLSACK, LEFT ONTO MAIN ROAD. RIGHT INTO ST PETERS ROAD - DURBAN ROAD, LEFT INTO MOWBRAY TRANSPORT INTERCHANGE.
 ROUTE 9 UPPER CAMPUS - LIESBEEK GARDENS RESIDENCE

RIGHT OUT OF LIESBEEK GARDENS RESIDENCE INTO SELBY ROAD. LEFT INTO DURBAN ROAD - ST PETERS ROAD. LEFT INTO MAIN ROAD: DEDICATED SERVICES: RIGHT INTO WOOLSACK DRIVE. SHARED SERVICE: RIGHT INTO CHAPEL, LEFT INTO BAXTER TO TUGWELL TERMINUS. RIGHT INTO WOOLSACK UP TO STOP AT UNIVERSITY AVENUE NORTH STOP. ALONG RING ROAD TO UNIVERSITY AVENUE SOUTH STOP. SOUTH ALONG RING ROAD TO PRINCESS ANNE INTERCHANGE AND LEFT ONTO RHODES DRIVE. LEFT INTO WOOLSACK DRIVE LEFT ONTO MAIN ROAD. RIGHT INTO ST PETERS ROAD - DURBAN ROAD RIGHT INTO SELBY ROAD AND LEFT INTO LIESBEEK GARDENS RESIDENCE.
 ROUTE 10 UPPER CAMPUS - HIDDINGH HALL, CAPE TOWN

LEFT FROM HIDDINGH HALL INTO ANNADALE - MILL - JUTLAND STREET ONTO DE WAAL DRIVE - RHODES DRIVE. LEFT OFF RHODES TO WOOLSACK, RIGHT ONTO WOOLSACK. UP TO FIRST STOP AT UNIVERSITY AVENUE NORTH STOP. ALONG RING ROAD TO RING ROAD WEST STOP. ALONG RING ROAD TO RING ROAD AVENUE SOUTH STOP. SOUTH ALONG RING ROAD TO PRINCESS ANNE INTERCHANGE AND LEFT ONTO RHODES DRIVE. RETURN TO HIDDINGH HALL VIA RHODES DRIVE, DE WAAL DRIVE, JUTLAND, MILL AND ANNADALE STREETS.

TIMETABLE:

SERVICES TO BE RENDERED DAILY FROM 06H00 TO 24H00 AT THE FREQUENCIES STIPULATED IN THE TIMETABLES.

TARIFFS:

AS CONTRACTED BETWEEN THE HOLDER OF THE OPERATING LICENCE AND THE UNIVERSITY OF CAPE TOWN.

VALIDITY:

THIS OPERATING LICENCE IS VALID FOR THE DURATION OF THE CONTRACT. BETWEEN UCT AND THE HOLDER OF THIS OPERATING LICENCE.

SPECIAL CONDITION:

THE HOLDER OF THIS OPERATING LICENCE IS AUTHORISED TO DEVIATE FROM THE ABOVE ROUTES WITHIN A RADIUS OF 2 KM FOR THE PURPOSE OF RESPONDING TO CHANGES IN PASSENGER DEMAND.

B. STUDENTS AND/OR STAFF OF THE UNIVERSITY OF CAPE TOWN WHO HAVE ORGANISED THEMSELVES INTO A GROUP AND THEIR PERSONAL EFFECTS - FROM POINTS WITHIN THE MAGISTERIAL DISTRICTS OF CAPE TOWN AND WYNBERG TO POINTS WITHIN THE RSA AND RETURN.

OP.2202318. (2) SIBANYE BUS SERVICES PTY LTD ID NO 200001058807. (3) DISTRICT: CAPE TOWN. POSTAL ADDRESS: P.O. BOX 839, BELLVILLE, 7530. (4) NEW APPLICATION. (5) 1 X 35 PASSENGERS. (6) THE CONVEYANCE OF OTHER. (7) AUTHORITY:

A. STUDENTS AND STAFF AND THEIR PERSONAL EFFECTS OF THE UNIVERSITY OF CAPE TOWN -

ROUTE 1 UPPER CAMPUS - CLAREMONT TRANSPORT INTERCHANGE

FROM CLAREMONT STATION, NORTH ALONG FIR STREET, LEFT INTO HAWTHORNE ROAD, RIGHT INTO MAIN ROAD, NORTH ALONG MAIN ROAD LEFT INTO WOOLSACK DRIVE UP TO RING ROAD, (SEE 18H00 - 24H00.) AROUND RING ROAD BEARING RIGHT TO PRINCESS ANNE INTERCHANGE. DOWN PRINCESS ANNE AVENUE; 06H00 - 18H00: BEARING LEFT DOWN ONTO KLIPPER ROAD; 18H00 - 24H00: BEARING RIGHT ONTO NEWLANDS AVENUE AND LEFT INTO DEAN STREET AND RETURNING VIA CHAPEL STREET AND BAXTER ROAD AT THE TUGWELL TERMINUS. RIGHT ONTO MAIN ROAD THROUGH CLAREMONT TURNING LEFT INTO RALPH STREET TO THE TRANSPORT INTERCHANGE STOP.

ROUTE 2 UPPER CAMPUS - DEAN STREET LOOP

FROM RING ROAD WEST STOP, AROUND RING ROAD BEARING RIGHT TO PRINCESS ANNE INTERCHANGE. DOWN PRINCESS ANNE AVENUE, RIGHT INTO NEWLANDS AVENUE, TURN LEFT DOWN DEAN STREET, LEFT ONTO MAIN ROAD, NORTH ALONG MAIN ROAD LEFT INTO WOOLSACK DRIVE UP TO RING ROAD WEST STOP.

ROUTE 3 UPPER CAMPUS - SANDOWN ROAD PARKING

FROM SANDOWN ROAD RIGHT INTO CAMP GROUND ROAD LEFT INTO BELMONT ROAD, RIGHT ONTO AND ALONG MAIN ROAD, LEFT INTO WOOLSACK DRIVE, AROUND THE UPPER CAMPUS VIA RING ROAD BEARING RIGHT TO PRINCESS ANNE INTERCHANGE. DOWN PRINCESS ANNE AVENUE BEARING LEFT TO KLIPPER ROAD. LEFT ONTO MAIN ROAD. RIGHT INTO BELMONT AND RIGHT ONTO CAMP GROUND ROAD TO SANDOWN ROAD.

ROUTE 4 UPPER CAMPUS - LEA MARQUARD & TUGWELL RESIDENCES

FROM TUGWELL HALL, ALONG BAXTER ROAD, RIGHT ONTO WOOLSACK. UP TO STOP AT UCT SPORTS CENTRE. SPORTS CENTRE TO UNIVERSITY AVENUE NORTH STOP; PEAK: NORTH STOP U - TURN, DOWN RING ROAD TO WOOLSACK DRIVE; OFF PEAK: ALONG RING ROAD TO RING ROAD WEST STOP, TO RING ROAD SOUTH STOP. SOUTH ALONG RING ROAD TO PRINCESS ANNE INTERCHANGE AND LEFT ONTO RHODES DRIVE. LEFT TO WOOLSACK DRIVE; DOWN WOOLSACK DRIVE, LEFT ONTO MAIN ROAD, LEFT INTO CHAPEL ROAD, LEFT INTO BAXTER ROAD TO TUGWELL STOP.

ROUTE 5 UPPER CAMPUS - FOREST HILL RESIDENCE

SOUTH FROM FOREST HILL RESIDENCE AT NORTH END OF AVENUE ROAD, SOUTH ALONG AVENUE ROAD, LEFT INTO RHODES AVENUE THEN RIGHT ONTO MAIN ROAD. RIGHT ONTO WOOLSACK DRIVE. UP TO STOP AT UNIVERSITY AVENUE NORTH STOP. ALONG RING ROAD TO RING ROAD WEST STOP. ALONG RING ROAD TO UNIVERSITY AVENUE SOUTH STOP. SOUTH ALONG RING ROAD TO PRINCESS ANNE INTERCHANGE AND LEFT ONTO RHODES DRIVE. LEFT INTO WOOLSACK DRIVE, LEFT ONTO MAIN ROAD, LEFT INTO RHODES AVENUE, RIGHT INTO AVENUE ROAD TO FOREST HILL RESIDENCE.

ROUTE 6 UPPER CAMPUS - CLARINUS VILLAGE RESIDENCE

DOWN ANZIO ROAD FROM CLAREDON / CARINUS RESIDENCES, RIGHT ONTO RHODES DRIVE LEFT OFF RHODES TO WOOLSACK, RIGHT ONTO WOOLSACK. UP TO FIRST STOP AT UNIVERSITY AVENUE NORTH STOP. ALONG RING ROAD TO RING ROAD WEST STOP. ALONG RING ROAD TO UNIVERSITY AVENUE SOUTH STOP. SOUTH ALONG RING ROAD TO PRINCESS ANNE INTERCHANGE AND LEFT ONTO RHODES DRIVE. RETURN TO CLAREDON / CARINUS VIA RHODES DRIVE AND ANZIO ROAD. ALTERNATIVE EMPTY RETURN ROUTE FROM UNIVERSITY NORTH STOP ONTO RHODES DRIVE AND SAME ROUTE TO CLAREDON / CARINUS.

ROUTE 7 UPPER CAMPUS - ROCHESTER HOUSE RESIDENCE

FROM ROCHESTER HOUSE, ACROSS BROWNING ROAD INTO FALMOUTH ROAD. RIGHT INTO ANZIO ROAD. 06H00 TO 18H00: UP ANZIO ROAD AND LEFT ONTO RHODES DRIVE SOUTH BOUND. 18H00 TO 24H00: UP ANZIO ROAD, BEARING STRAIGHT ON UP TO CLARINUS VILLAGE. BACK DOWN FROM CLARINUS, BEARING RIGHT ONTO RHODES DRIVE SOUTH BOUND. LEFT OF RHODES DRIVE DOWN TO WOOLSACK DRIVE. AROUND RING ROAD, BEARING RIGHT DOWN TO PRINCESS ANNE INTERCHANGE. LEFT ONTO RHODES DRIVE NORTH BOUND AND BEARING RIGHT OFF TO GROOTE SCHUUR HOSPITAL. 06H00 - 18H00:

BEAR RIGHT DOWN ANZIO ROAD. 18H00 - 24H00: BEAR LEFT UP TO CLARINUS. BACK DOWN TO ANZIO ROAD; LEFT INTO FALMOUTH ROAD, ACROSS BROWNING ROAD AND INTO ROCHESTER HOUSE.

ROUTE 8 UPPER CAMPUS - MOWBRAY TRANSPORT INTERCHANGE

RIGHT OUT MOWBRAY TRANSPORT INTERCHANGE INTO DURBAN ROAD - ST PETERS ROAD. LEFT INTO MAIN ROAD, RIGHT INTO WOOLSACK DRIVE. UP UNIVERSITY AVENUE NORTH STOP. ALONG RING ROAD TO RING ROAD WEST STOP. ALONG RING ROAD TO UNIVERCITY AVENUE SOUTH STOP. SOUTH ALONG RING ROAD TO PRINCESS ANNE INTERCHANGE AND LEFT ONTO RHODES DRIVE. LEFT INTO WOOLSACK, LEFT ONTO MAIN ROAD. RIGHT INTO ST PETERS ROAD - DURBAN ROAD, LEFT INTO MOWBRAY TRANSPORT INTERCHANGE.

ROUTE 9 UPPER CAMPUS - LIESBEEK GARDENS RESIDENCE

RIGHT OUT OF LIESBEEK GARDENS RESIDENCE INTO SELBY ROAD. LEFT INTO DURBAN ROAD - ST PETERS ROAD. LEFT INTO MAIN ROAD: DEDICATED SERVICES: RIGHT INTO WOOLSACK DRIVE. SHARED SERVICE: RIGHT INTO CHAPEL, LEFT INTO BAXTER TO TUGWELL TERMINUS. RIGHT INTO WOOLSACK UP TO STOP AT UNIVERSITY AVENUE NORTH STOP. ALONG RING ROAD TO UNIVERCITY AVENUE SOUTH STOP. SOUTH ALONG RING ROAD TO PRINCESS ANNE INTERCHANGE AND LEFT ONTO RHODES DRIVE. LEFT INTO WOOLSACK DRIVE LEFT ONTO MAIN ROAD. RIGHT INTO ST PETERS ROAD - DURBAN ROAD RIGHT INTO SELBY ROAD AND LEFT INTO LIESBEEK GARDENS RESIDENCE.

ROUTE 10 UPPER CAMPUS - HIDDINGH HALL, CAPE TOWN

LEFT FROM HIDDINGH HALL INTO ANNADALE - MILL - JUTLAND STREET ONTO DE WAAL DRIVE - RHODES DRIVE. LEFT OFF RHODES TO WOOLSACK, RIGHT ONTO WOOLSACK. UP TO FIRST STOP AT UNIVERCITY AVENUE NORTH STOP. ALONG RING ROAD TO RING ROAD WEST STOP. ALONG RING ROAD TO RING ROAD AVENUE SOUTH STOP. SOUTH ALONG RING ROAD TO PRINCESS ANNE INTERCHANGE AND LEFT ONTO RHODES DRIVE. RETURN TO HIDDINGH HALL VIA RHODES DRIVE, DE WAAL DRIVE, JUTLAND, MILL AND ANNADALE STREETS.

TIMETABLE:

SERVICES TO BE RENDERED DAILY FROM 06H00 TO 24H00 AT THE FREQUENCIES STIPULATED IN THE TIMETABLES.

TARIFFS:

AS CONTRACTED BETWEEN THE HOLDER OF THE OPERATING LICENCE AND THE UNIVERCITY OF CAPE TOWN.

VALIDITY:

THIS OPERATING LICENCE IS VALID FOR THE DURATION OF THE CONTRACT. BETWEEN UCT AND THE HOLDER OF THIS OPERATING LICENCE.

SPECIAL CONDITION:

THE HOLDER OF THIS OPERATING LICENCE IS AUTHORISED TO DEVIATE FROM THE ABOVE ROUTES WITHIN A RADIUS OF 2 KM FOR THE PURPOSE OF RESPONDING TO CHANGES IN PASSENGER DEMAND.

B. STUDENTS AND/OR STAFF OF THE UNIVERCITY OF CAPE TOWN WHO HAVE ORGANISED THEMSELVES INTO A GROUP AND THEIR PERSONAL EFFECTS - FROM POINTS WITHIN THE MAGISTERIAL DISTRICTS OF CAPE TOWN AND WYNBERG TO POINTS WITHIN THE RSA AND RETURN.

OP.2202319. (2) SIBANYE BUS SERVICES PTY LTD ID NO 200001058807. (3) DISTRICT: CAPE TOWN. POSTAL ADDRESS: P.O. BOX 839, BELLVILLE, 7530. (4) NEW APPLICATION. (5) 1 X 35 PASSENGERS. (6) THE CONVEYANCE OF OTHER. (7) AUTHORITY:

A. STUDENTS AND STAFF AND THEIR PERSONAL EFFECTS OF THE UNIVERCITY OF CAPE TOWN -

ROUTE 1 UPPER CAMPUS - CLAREMONT TRANSPORT INTERCHANGE

FROM CLAREMONT STATION, NORTH ALONG FIR STREET, LEFT INTO HAWTHORNE ROAD, RIGHT INTO MAIN ROAD, NORTH ALONG MAIN ROAD LEFT INTO WOOLSACK DRIVE UP TO RING ROAD, (SEE 18H00 - 24H00.) AROUND RING ROAD BEARING RIGHT TO PRINCESS ANNE INTERCHANGE. DOWN PRINCESS ANNE AVENUE; 06H00 - 18H00: BEARING LEFT DOWN ONTO KLIPPER ROAD; 18H00 - 24H00: BEARING RIGHT ONTO NEWLANDS AVENUE AND LEFT INTO DEAN STREET AND RETURNING VIA CHAPEL STREET AND BAXTER ROAD AT THE TUGWELL TERMINUS. RIGHT ONTO MAIN ROAD THROUGH CLAREMONT TURNING LEFT INTO RALPH STREET TO THE TRANSPORT INTERCHANGE STOP.

ROUTE 2 UPPER CAMPUS - DEAN STREET LOOP

FROM RING ROAD WEST STOP, AROUND RING ROAD BEARING RIGHT TO PRINCESS ANNE INTERCHANGE. DOWN PRINCESS ANNE AVENUE, RIGHT INTO NEWLANDS AVENUE, TURN LEFT DOWN DEAN STREET, LEFT ONTO MAIN ROAD, NORTH ALONG MAIN ROAD LEFT INTO WOOLSACK DRIVE UP TO RING ROAD WEST STOP.

ROUTE 3 UPPER CAMPUS - SANDOWN ROAD PARKING

FROM SANDOWN ROAD RIGHT INTO CAMP GROUND ROAD LEFT INTO BELMONT ROAD, RIGHT ONTO AND ALONG MAIN ROAD, LEFT INTO WOOLSACK DRIVE, AROUND THE UPPER CAMPUS VIA RING ROAD BEARING RIGHT TO PRINCESS ANNE INTERCHANGE. DOWN PRINCESS ANNE AVENUE BEARING LEFT TO KLIPPER ROAD. LEFT ONTO MAIN ROAD. RIGHT INTO BELMONT AND RIGHT ONTO CAMP GROUND ROAD TO SANDOWN ROAD.

ROUTE 4 UPPER CAMPUS - LEA MARQUARD & TUGWELL RESIDENCES

FROM TUGWELL HALL, ALONG BAXTER ROAD, RIGHT ONTO WOOLSACK. UP TO STOP AT UCT SPORTS CENTRE. SPORTS CENTRE TO UNIVERSITY AVENUE NORTH STOP; PEAK: NORTH STOP U - TURN, DOWN RING ROAD TO WOOLSACK DRIVE; OFF PEAK: ALONG RING ROAD TO RING ROAD WEST STOP, TO RING ROAD SOUTH STOP. SOUTH ALONG RING ROAD TO PRINCESS ANNE INTERCHANGE AND LEFT ONTO RHODES DRIVE. LEFT TO WOOLSACK DRIVE; DOWN WOOLSACK DRIVE, LEFT ONTO MAIN ROAD, LEFT INTO CHAPEL ROAD, LEFT INTO BAXTER ROAD TO TUGWELL STOP.
ROUTE 5 UPPER CAMPUS - FOREST HILL RESIDENCE

SOUTH FROM FOREST HILL RESIDENCE AT NORTH END OF AVENUE ROAD, SOUTH ALONG AVENUE ROAD, LEFT INTO RHODES AVENUE THEN RIGHT ONTO MAIN ROAD. RIGHT ONTO WOOLSACK DRIVE. UP TO STOP AT UNIVERSITY AVENUE NORTH STOP. ALONG RING ROAD TO RING ROAD WEST STOP. ALONG RING ROAD TO UNIVERSITY AVENUE SOUTH STOP. SOUTH ALONG RING ROAD TO PRINCESS ANNE INTERCHANGE AND LEFT ONTO RHODES DRIVE. LEFT INTO WOOLSACK DRIVE, LEFT ONTO MAIN ROAD, LEFT INTO RHODES AVENUE, RIGHT INTO AVENUE ROAD TO FOREST HILL RESIDENCE.
ROUTE 6 UPPER CAMPUS - CLARINUS VILLAGE RESIDENCE

DOWN ANZIO ROAD FROM CLAREDON / CARINUS RESIDENCES, RIGHT ONTO RHODES DRIVE LEFT OFF RHODES TO WOOLSACK, RIGHT ONTO WOOLSACK. UP TO FIRST STOP AT UNIVERSITY AVENUE NORTH STOP. ALONG RING ROAD TO RING ROAD WEST STOP. ALONG RING ROAD TO UNIVERSITY AVENUE SOUTH STOP. SOUTH ALONG RING ROAD TO PRINCESS ANNE INTERCHANGE AND LEFT ONTO RHODES DRIVE. RETURN TO CLAREDON / CARINUS VIA RHODES DRIVE AND ANZIO ROAD. ALTERNATIVE EMPTY RETURN ROUTE FROM UNIVERSITY NORTH STOP ONTO RHODES DRIVE AND SAME ROUTE TO CLAREDON / CARINUS.

ROUTE 7 UPPER CAMPUS - ROCHESTER HOUSE RESIDENCE

FROM ROCHESTER HOUSE, ACROSS BROWNING ROAD INTO FALMOUTH ROAD. RIGHT INTO ANZIO ROAD. 06H00 TO 18H00: UP ANZIO ROAD AND LEFT ONTO RHODES DRIVE SOUTH BOUND. 18H00 TO 24H00: UP ANZIO ROAD, BEARING STRAIGHT ON UP TO CLARINUS VILLAGE. BACK DOWN FROM CLARINUS, BEARING RIGHT ONTO RHODES DRIVE SOUTH BOUND. LEFT OF RHODES DRIVE DOWN TO WOOLSACK DRIVE. AROUND RING ROAD, BEARING RIGHT DOWN TO PRINCESS ANNE INTERCHANGE. LEFT ONTO RHODES DRIVE NORTH BOUND AND BEARING RIGHT OFF TO GROOTE SCHUUR HOSPITAL. 06H00 - 18H00: BEAR RIGHT DOWN ANZIO ROAD. 18H00 - 24H00: BEAR LEFT UP TO CLARINUS. BACK DOWN TO ANZIO ROAD; LEFT INTO FALMOUTH ROAD, ACROSS BROWNING ROAD AND INTO ROCHESTER HOUSE.

ROUTE 8 UPPER CAMPUS - MOWBRAY TRANSPORT INTERCHANGE

RIGHT OUT MOWBRAY TRANSPORT INTERCHANGE INTO DURBAN ROAD - ST PETERS ROAD. LEFT INTO MAIN ROAD, RIGHT INTO WOOLSACK DRIVE. UP UNIVERSITY AVENUE NORTH STOP. ALONG RING ROAD TO RING ROAD WEST STOP. ALONG RING ROAD TO UNIVERSITY AVENUE SOUTH STOP. SOUTH ALONG RING ROAD TO PRINCESS ANNE INTERCHANGE AND LEFT ONTO RHODES DRIVE. LEFT INTO WOOLSACK, LEFT ONTO MAIN ROAD. RIGHT INTO ST PETERS ROAD - DURBAN ROAD, LEFT INTO MOWBRAY TRANSPORT INTERCHANGE.
ROUTE 9 UPPER CAMPUS - LIESBEEK GARDENS RESIDENCE

RIGHT OUT OF LIESBEEK GARDENS RESIDENCE INTO SELBY ROAD. LEFT INTO DURBAN ROAD - ST PETERS ROAD. LEFT INTO MAIN ROAD: DEDICATED SERVICES: RIGHT INTO WOOLSACK DRIVE. SHARED SERVICE: RIGHT INTO CHAPEL, LEFT INTO BAXTER TO TUGWELL TERMINUS. RIGHT INTO WOOLSACK UP TO STOP AT UNIVERSITY AVENUE NORTH STOP. ALONG RING ROAD TO UNIVERSITY AVENUE SOUTH STOP. SOUTH ALONG RING ROAD TO PRINCESS ANNE INTERCHANGE AND LEFT ONTO RHODES DRIVE. LEFT INTO WOOLSACK DRIVE LEFT ONTO MAIN ROAD. RIGHT INTO ST PETERS ROAD - DURBAN ROAD RIGHT INTO SELBY ROAD AND LEFT INTO LIESBEEK GARDENS RESIDENCE.
ROUTE 10 UPPER CAMPUS - HIDDINGH HALL, CAPE TOWN

LEFT FROM HIDDINGH HALL INTO ANNADALE - MILL - JUTLAND STREET ONTO DE WAAL DRIVE - RHODES DRIVE. LEFT OFF RHODES TO WOOLSACK, RIGHT ONTO WOOLSACK. UP TO FIRST STOP AT UNIVERSITY AVENUE NORTH STOP. ALONG RING ROAD TO RING ROAD WEST STOP. ALONG RING ROAD TO RING ROAD AVENUE SOUTH STOP. SOUTH ALONG RING ROAD TO PRINCESS ANNE INTERCHANGE AND LEFT ONTO RHODES DRIVE. RETURN TO HIDDINGH HALL VIA RHODES DRIVE, DE WAAL DRIVE, JUTLAND, MILL AND ANNADALE STREETS.

TIMETABLE:

SERVICES TO BE RENDERED DAILY FROM 06H00 TO 24H00 AT THE FREQUENCIES STIPULATED IN THE TIMETABLES.

TARIFFS:

AS CONTRACTED BETWEEN THE HOLDER OF THE OPERATING LICENCE AND THE UNIVERSITY OF CAPE TOWN.

VALIDITY:

THIS OPERATING LICENCE IS VALID FOR THE DURATION OF THE CONTRACT. BETWEEN UCT AND THE HOLDER OF THIS OPERATING LICENCE.

SPECIAL CONDITION:

THE HOLDER OF THIS OPERATING LICENCE IS AUTHORISED TO DEVIATE FROM THE ABOVE ROUTES WITHIN A RADIUS OF 2 KM FOR THE PURPOSE OF RESPONDING TO

CHANGES IN PASSENGER DEMAND.

B. STUDENTS AND/OR STAFF OF THE UNIVERSITY OF CAPE TOWN WHO HAVE ORGANISED THEMSELVES INTO A GROUP AND THEIR PERSONAL EFFECTS - FROM POINTS WITHIN THE MAGISTERIAL DISTRICTS OF CAPE TOWN AND WYNBERG TO POINTS WITHIN THE RSA AND RETURN.

OP.2202320. (2) SIBANYE BUS SERVICES PTY LTD ID NO 200001058807. (3) DISTRICT: CAPE TOWN. POSTAL ADDRESS: P.O. BOX 839, BELLVILLE, 7530. (4) NEW APPLICATION. (5) 1 X 35 PASSENGERS. (6) THE CONVEYANCE OF OTHER. (7) AUTHORITY:

A. STUDENTS AND STAFF AND THEIR PERSONAL EFFECTS OF THE UNIVERSITY OF CAPE TOWN -

ROUTE 1 UPPER CAMPUS - CLAREMONT TRANSPORT INTERCHANGE

FROM CLAREMONT STATION, NORTH ALONG FIR STREET, LEFT INTO HAWTHORNE ROAD, RIGHT INTO MAIN ROAD, NORTH ALONG MAIN ROAD LEFT INTO WOOLSACK DRIVE UP TO RING ROAD, (SEE 18H00 - 24H00.) AROUND RING ROAD BEARING RIGHT TO PRINCESS ANNE INTERCHANGE. DOWN PRINCESS ANNE AVENUE; 06H00 - 18H00: BEARING LEFT DOWN ONTO KLIPPER ROAD; 18H00 - 24H00: BEARING RIGHT ONTO NEWLANDS AVENUE AND LEFT INTO DEAN STREET AND RETURNING VIA CHAPEL STREET AND BAXTER ROAD AT THE TUGWELL TERMINUS. RIGHT ONTO MAIN ROAD THROUGH CLAREMONT TURNING LEFT INTO RALPH STREET TO THE TRANSPORT INTERCHANGE STOP.

ROUTE 2 UPPER CAMPUS - DEAN STREET LOOP

FROM RING ROAD WEST STOP, AROUND RING ROAD BEARING RIGHT TO PRINCESS ANNE INTERCHANGE. DOWN PRINCESS ANNE AVENUE, RIGHT INTO NEWLANDS AVENUE, TURN LEFT DOWN DEAN STREET, LEFT ONTO MAIN ROAD, NORTH ALONG MAIN ROAD LEFT INTO WOOLSACK DRIVE UP TO RING ROAD WEST STOP.

ROUTE 3 UPPER CAMPUS - SANDOWN ROAD PARKING

FROM SANDOWN ROAD RIGHT INTO CAMP GROUND ROAD LEFT INTO BELMONT ROAD, RIGHT ONTO AND ALONG MAIN ROAD, LEFT INTO WOOLSACK DRIVE, AROUND THE UPPER CAMPUS VIA RING ROAD BEARING RIGHT TO PRINCESS ANNE INTERCHANGE. DOWN PRINCESS ANNE AVENUE BEARING LEFT TO KLIPPER ROAD. LEFT ONTO MAIN ROAD. RIGHT INTO BELMONT AND RIGHT ONTO CAMP GROUND ROAD TO SANDOWN ROAD.

ROUTE 4 UPPER CAMPUS - LEA MARQUARD & TUGWELL RESIDENCES

FROM TUGWELL HALL, ALONG BAXTER ROAD, RIGHT ONTO WOOLSACK. UP TO STOP AT UCT SPORTS CENTRE. SPORTS CENTRE TO UNIVERSITY AVENUE NORTH STOP; PEAK: NORTH STOP U - TURN, DOWN RING ROAD TO WOOLSACK DRIVE; OFF PEAK: ALONG RING ROAD TO RING ROAD WEST STOP, TO RING ROAD SOUTH STOP. SOUTH ALONG RING ROAD TO PRINCESS ANNE INTERCHANGE AND LEFT ONTO RHODES DRIVE. LEFT TO WOOLSACK DRIVE; DOWN WOOLSACK DRIVE, LEFT ONTO MAIN ROAD, LEFT INTO CHAPEL ROAD, LEFT INTO BAXTER ROAD TO TUGWELL STOP.

ROUTE 5 UPPER CAMPUS - FOREST HILL RESIDENCE

SOUTH FROM FOREST HILL RESIDENCE AT NORTH END OF AVENUE ROAD, SOUTH ALONG AVENUE ROAD, LEFT INTO RHODES AVENUE THEN RIGHT ONTO MAIN ROAD. RIGHT ONTO WOOLSACK DRIVE. UP TO STOP AT UNIVERSITY AVENUE NORTH STOP. ALONG RING ROAD TO RING ROAD WEST STOP. ALONG RING ROAD TO UNIVERSITY AVENUE SOUTH STOP. SOUTH ALONG RING ROAD TO PRINCESS ANNE INTERCHANGE AND LEFT ONTO RHODES DRIVE. LEFT INTO WOOLSACK DRIVE, LEFT ONTO MAIN ROAD, LEFT INTO RHODES AVENUE, RIGHT INTO AVENUE ROAD TO FOREST HILL RESIDENCE.

ROUTE 6 UPPER CAMPUS - CLARINUS VILLAGE RESIDENCE

DOWN ANZIO ROAD FROM CLAREDON / CARINUS RESIDENCES, RIGHT ONTO RHODES DRIVE LEFT OFF RHODES TO WOOLSACK, RIGHT ONTO WOOLSACK. UP TO FIRST STOP AT UNIVERSITY AVENUE NORTH STOP. ALONG RING ROAD TO RING ROAD WEST STOP. ALONG RING ROAD TO UNIVERSITY AVENUE SOUTH STOP. SOUTH ALONG RING ROAD TO PRINCESS ANNE INTERCHANGE AND LEFT ONTO RHODES DRIVE. RETURN TO CLAREDON / CARINUS VIA RHODES DRIVE AND ANZIO ROAD. ALTERNATIVE EMPTY RETURN ROUTE FROM UNIVERSITY NORTH STOP ONTO RHODES DRIVE AND SAME ROUTE TO CLAREDON / CARINUS.

ROUTE 7 UPPER CAMPUS - ROCHESTER HOUSE RESIDENCE

FROM ROCHESTER HOUSE, ACROSS BROWNING ROAD INTO FALMOUTH ROAD. RIGHT INTO ANZIO ROAD. 06H00 TO 18H00: UP ANZIO ROAD AND LEFT ONTO RHODES DRIVE SOUTH BOUND. 18H00 TO 24H00: UP ANZIO ROAD, BEARING STRAIGHT ON UP TO CLARINUS VILLAGE. BACK DOWN FROM CLARINUS, BEARING RIGHT ONTO RHODES DRIVE SOUTH BOUND. LEFT OF RHODES DRIVE DOWN TO WOOLSACK DRIVE. AROUND RING ROAD, BEARING RIGHT DOWN TO PRINCESS ANNE INTERCHANGE. LEFT ONTO RHODES DRIVE NORTH BOUND AND BEARING RIGHT OFF TO GROOTE SCHUUR HOSPITAL. 06H00 - 18H00: BEAR RIGHT DOWN ANZIO ROAD. 18H00 - 24H00: BEAR LEFT UP TO CLARINUS. BACK DOWN TO ANZIO ROAD; LEFT INTO FALMOUTH ROAD, ACROSS BROWNING ROAD AND INTO ROCHESTER HOUSE.

ROUTE 8 UPPER CAMPUS - MOWBRAY TRANSPORT INTERCHANGE

RIGHT OUT MOWBRAY TRANSPORT INTERCHANGE INTO DURBAN ROAD - ST PETERS ROAD.

LEFT INTO MAIN ROAD, RIGHT INTO WOOLSACK DRIVE. UP UNIVERSITY AVENUE NORTH STOP. ALONG RING ROAD TO RING ROAD WEST STOP. ALONG RING ROAD TO UNIVERCITY AVENUE SOUTH STOP. SOUTH ALONG RING ROAD TO PRINCESS ANNE INTERCHANGE AND LEFT ONTO RHODES DRIVE. LEFT INTO WOOLSACK, LEFT ONTO MAIN ROAD. RIGHT INTO ST PETERS ROAD - DURBAN ROAD, LEFT INTO MOWBRAY TRANSPORT INTERCHANGE. ROUTE 9 UPPER CAMPUS - LIESBEEK GARDENS RESIDENCE

RIGHT OUT OF LIESBEEK GARDENS RESIDENCE INTO SELBY ROAD. LEFT INTO DURBAN ROAD - ST PETERS ROAD. LEFT INTO MAIN ROAD: DEDICATED SERVICES: RIGHT INTO WOOLSACK DRIVE. SHARED SERVICE: RIGHT INTO CHAPEL, LEFT INTO BAXTER TO TUGWELL TERMINUS. RIGHT INTO WOOLSACK UP TO STOP AT UNIVERSITY AVENUE NORTH STOP. ALONG RING ROAD TO UNIVERCITY AVENUE SOUTH STOP. SOUTH ALONG RING ROAD TO PRINCESS ANNE INTERCHANGE AND LEFT ONTO RHODES DRIVE. LEFT INTO WOOLSACK DRIVE LEFT ONTO MAIN ROAD. RIGHT INTO ST PETERS ROAD - DURBAN ROAD RIGHT INTO SELBY ROAD AND LEFT INTO LIESBEEK GARDENS RESIDENCE. ROUTE 10 UPPER CAMPUS - HIDDINGH HALL, CAPE TOWN

LEFT FROM HIDDINGH HALL INTO ANNADALE - MILL - JUTLAND STREET ONTO DE WAAL DRIVE - RHODES DRIVE. LEFT OFF RHODES TO WOOLSACK, RIGHT ONTO WOOLSACK. UP TO FIRST STOP AT UNIVERCITY AVENUE NORTH STOP. ALONG RING ROAD TO RING ROAD WEST STOP. ALONG RING ROAD TO RING ROAD AVENUE SOUTH STOP. SOUTH ALONG RING ROAD TO PRINCESS ANNE INTERCHANGE AND LEFT ONTO RHODES DRIVE. RETURN TO HIDDINGH HALL VIA RHODES DRIVE, DE WAAL DRIVE, JUTLAND, MILL AND ANNADALE STREETS.

TIMETABLE:

SERVICES TO BE RENDERED DAILY FROM 06H00 TO 24H00 AT THE FREQUENCIES STIPULATED IN THE TIMETABLES.

TARIFFS:

AS CONTRACTED BETWEEN THE HOLDER OF THE OPERATING LICENCE AND THE UNIVERCITY OF CAPE TOWN.

VALIDITY:

THIS OPERATING LICENCE IS VALID FOR THE DURATION OF THE CONTRACT. BETWEEN UCT AND THE HOLDER OF THIS OPERATING LICENCE.

SPECIAL CONDITION:

THE HOLDER OF THIS OPERATING LICENCE IS AUTHORISED TO DEVIATE FROM THE ABOVE ROUTES WITHIN A RADIUS OF 2 KM FOR THE PURPOSE OF RESPONDING TO CHANGES IN PASSENGER DEMAND.

B. STUDENTS AND/OR STAFF OF THE UNIVERCITY OF CAPE TOWN WHO HAVE ORGANISED THEMSELVES INTO A GROUP AND THEIR PERSONAL EFFECTS - FROM POINTS WITHIN THE MAGISTERIAL DISTRICTS OF CAPE TOWN AND WYNBERG TO POINTS WITHIN THE RSA AND RETURN.

OP.2202321. (2) SIBANYE BUS SERVICES PTY LTD ID NO 200001058807. (3) DISTRICT: CAPE TOWN. POSTAL ADDRESS: P.O. BOX 839, BELLVILLE, 7530. (4) NEW APPLICATION. (5) 1 X 35 PASSENGERS. (6) THE CONVEYANCE OF OTHER. (7) AUTHORITY:

A. STUDENTS AND STAFF AND THEIR PERSONAL EFFECTS OF THE UNIVERCITY OF CAPE TOWN -

ROUTE 1 UPPER CAMPUS - CLAREMONT TRANSPORT INTERCHANGE

FROM CLAREMONT STATION, NORTH ALONG FIR STREET, LEFT INTO HAWTHORNE ROAD, RIGHT INTO MAIN ROAD, NORTH ALONG MAIN ROAD LEFT INTO WOOLSACK DRIVE UP TO RING ROAD, (SEE 18H00 - 24H00.) AROUND RING ROAD BEARING RIGHT TO PRINCESS ANNE INTERCHANGE. DOWN PRINCESS ANNE AVENUE; 06H00 - 18H00: BEARING LEFT DOWN ONTO KLIPPER ROAD; 18H00 - 24H00: BEARING RIGHT ONTO NEWLANDS AVENUE AND LEFT INTO DEAN STREET AND RETURNING VIA CHAPEL STREET AND BAXTER ROAD AT THE TUGWELL TERMINUS. RIGHT ONTO MAIN ROAD THROUGH CLAREMONT TURNING LEFT INTO RALPH STREET TO THE TRANSPORT INTERCHANGE STOP. ROUTE 2 UPPER CAMPUS - DEAN STREET LOOP

FROM RING ROAD WEST STOP, AROUND RING ROAD BEARING RIGHT TO PRINCESS ANNE INTERCHANGE. DOWN PRINCESS ANNE AVENUE, RIGHT INTO NEWLANDS AVENUE, TURN LEFT DOWN DEAN STREET, LEFT ONTO MAIN ROAD, NORTH ALONG MAIN ROAD LEFT INTO WOOLSACK DRIVE UP TO RING ROAD WEST STOP. ROUTE 3 UPPER CAMPUS - SANDOWN ROAD PARKING

FROM SANDOWN ROAD RIGHT INTO CAMP GROUND ROAD LEFT INTO BELMONT ROAD, RIGHT ONTO AND ALONG MAIN ROAD, LEFT INTO WOOLSACK DRIVE, AROUND THE UPPER CAMPUS VIA RING ROAD BEARING RIGHT TO PRINCESS ANNE INTERCHANGE. DOWN PRINCESS ANNE AVENUE BEARING LEFT TO KLIPPER ROAD. LEFT ONTO MAIN ROAD. RIGHT INTO BELMONT AND RIGHT ONTO CAMP GROUND ROAD TO SANDOWN ROAD. ROUTE 4 UPPER CAMPUS - LEA MARQUARD & TUGWELL RESIDENCES

FROM TUGWELL HALL, ALONG BAXTER ROAD, RIGHT ONTO WOOLSACK. UP TO STOP AT UCT SPORTS CENTRE. SPORTS CENTRE TO UNIVERSITY AVENUE NORTH STOP; PEAK: NORTH STOP U - TURN, DOWN RING ROAD TO WOOLSACK DRIVE; OFF PEAK: ALONG RING ROAD TO RING ROAD WEST STOP, TO RING ROAD SOUTH STOP. SOUTH ALONG RING ROAD TO PRINCESS ANNE INTERCHANGE AND LEFT ONTO RHODES

DRIVE. LEFT TO WOOLSACK DRIVE; DOWN WOOLSACK DRIVE, LEFT ONTO MAIN ROAD, LEFT INTO CHAPEL ROAD, LEFT INTO BAXTER ROAD TO TUGWELL STOP.
ROUTE 5 UPPER CAMPUS - FOREST HILL RESIDENCE

SOUTH FROM FOREST HILL RESIDENCE AT NORTH END OF AVENUE ROAD, SOUTH ALONG AVENUE ROAD, LEFT INTO RHODES AVENUE THEN RIGHT ONTO MAIN ROAD. RIGHT ONTO WOOLSACK DRIVE. UP TO STOP AT UNIVERSITY AVENUE NORTH STOP. ALONG RING ROAD TO RING ROAD WEST STOP. ALONG RING ROAD TO UNIVERSITY AVENUE SOUTH STOP. SOUTH ALONG RING ROAD TO PRINCESS ANNE INTERCHANGE AND LEFT ONTO RHODES DRIVE. LEFT INTO WOOLSACK DRIVE, LEFT ONTO MAIN ROAD, LEFT INTO RHODES AVENUE, RIGHT INTO AVENUE ROAD TO FOREST HILL RESIDENCE.
ROUTE 6 UPPER CAMPUS - CLARINUS VILLAGE RESIDENCE

DOWN ANZIO ROAD FROM CLAREDON / CARINUS RESIDENCES, RIGHT ONTO RHODES DRIVE LEFT OFF RHODES TO WOOLSACK, RIGHT ONTO WOOLSACK. UP TO FIRST STOP AT UNIVERSITY AVENUE NORTH STOP. ALONG RING ROAD TO RING ROAD WEST STOP. ALONG RING ROAD TO UNIVERSITY AVENUE SOUTH STOP. SOUTH ALONG RING ROAD TO PRINCESS ANNE INTERCHANGE AND LEFT ONTO RHODES DRIVE. RETURN TO CLAREDON / CARINUS VIA RHODES DRIVE AND ANZIO ROAD. ALTERNATIVE EMPTY RETURN ROUTE FROM UNIVERSITY NORTH STOP ONTO RHODES DRIVE AND SAME ROUTE TO CLAREDON / CARINUS.

ROUTE 7 UPPER CAMPUS - ROCHESTER HOUSE RESIDENCE

FROM ROCHESTER HOUSE, ACROSS BROWNING ROAD INTO FALMOUTH ROAD. RIGHT INTO ANZIO ROAD. 06H00 TO 18H00: UP ANZIO ROAD AND LEFT ONTO RHODES DRIVE SOUTH BOUND. 18H00 TO 24H00: UP ANZIO ROAD, BEARING STRAIGHT ON UP TO CLARINUS VILLAGE. BACK DOWN FROM CLARINUS, BEARING RIGHT ONTO RHODES DRIVE SOUTH BOUND. LEFT OFF RHODES DRIVE DOWN TO WOOLSACK DRIVE. AROUND RING ROAD, BEARING RIGHT DOWN TO PRINCESS ANNE INTERCHANGE. LEFT ONTO RHODES DRIVE NORTH BOUND AND BEARING RIGHT OFF TO GROOTE SCHUUR HOSPITAL. 06H00 - 18H00: BEAR RIGHT DOWN ANZIO ROAD. 18H00 - 24H00: BEAR LEFT UP TO CLARINUS. BACK DOWN TO ANZIO ROAD; LEFT INTO FALMOUTH ROAD, ACROSS BROWNING ROAD AND INTO ROCHESTER HOUSE.

ROUTE 8 UPPER CAMPUS - MOWBRAY TRANSPORT INTERCHANGE

RIGHT OUT MOWBRAY TRANSPORT INTERCHANGE INTO DURBAN ROAD - ST PETERS ROAD. LEFT INTO MAIN ROAD, RIGHT INTO WOOLSACK DRIVE. UP UNIVERSITY AVENUE NORTH STOP. ALONG RING ROAD TO RING ROAD WEST STOP. ALONG RING ROAD TO UNIVERSITY AVENUE SOUTH STOP. SOUTH ALONG RING ROAD TO PRINCESS ANNE INTERCHANGE AND LEFT ONTO RHODES DRIVE. LEFT INTO WOOLSACK, LEFT ONTO MAIN ROAD. RIGHT INTO ST PETERS ROAD - DURBAN ROAD, LEFT INTO MOWBRAY TRANSPORT INTERCHANGE.

ROUTE 9 UPPER CAMPUS - LIESBEEK GARDENS RESIDENCE

RIGHT OUT OF LIESBEEK GARDENS RESIDENCE INTO SELBY ROAD. LEFT INTO DURBAN ROAD - ST PETERS ROAD. LEFT INTO MAIN ROAD: DEDICATED SERVICES: RIGHT INTO WOOLSACK DRIVE. SHARED SERVICE: RIGHT INTO CHAPEL, LEFT INTO BAXTER TO TUGWELL TERMINUS. RIGHT INTO WOOLSACK UP TO STOP AT UNIVERSITY AVENUE NORTH STOP. ALONG RING ROAD TO UNIVERSITY AVENUE SOUTH STOP. SOUTH ALONG RING ROAD TO PRINCESS ANNE INTERCHANGE AND LEFT ONTO RHODES DRIVE. LEFT INTO WOOLSACK DRIVE LEFT ONTO MAIN ROAD. RIGHT INTO ST PETERS ROAD - DURBAN ROAD RIGHT INTO SELBY ROAD AND LEFT INTO LIESBEEK GARDENS RESIDENCE.

ROUTE 10 UPPER CAMPUS - HIDDINGH HALL, CAPE TOWN

LEFT FROM HIDDINGH HALL INTO ANNADALE - MILL - JUTLAND STREET ONTO DE WAAL DRIVE - RHODES DRIVE. LEFT OFF RHODES TO WOOLSACK, RIGHT ONTO WOOLSACK. UP TO FIRST STOP AT UNIVERSITY AVENUE NORTH STOP. ALONG RING ROAD TO RING ROAD WEST STOP. ALONG RING ROAD TO RING ROAD AVENUE SOUTH STOP. SOUTH ALONG RING ROAD TO PRINCESS ANNE INTERCHANGE AND LEFT ONTO RHODES DRIVE. RETURN TO HIDDINGH HALL VIA RHODES DRIVE, DE WAAL DRIVE, JUTLAND, MILL AND ANNADALE STREETS.

TIMETABLE:

SERVICES TO BE RENDERED DAILY FROM 06H00 TO 24H00 AT THE FREQUENCIES STIPULATED IN THE TIMETABLES.

TARIFFS:

AS CONTRACTED BETWEEN THE HOLDER OF THE OPERATING LICENCE AND THE UNIVERSITY OF CAPE TOWN.

VALIDITY:

THIS OPERATING LICENCE IS VALID FOR THE DURATION OF THE CONTRACT. BETWEEN UCT AND THE HOLDER OF THIS OPERATING LICENCE.

SPECIAL CONDITION:

THE HOLDER OF THIS OPERATING LICENCE IS AUTHORISED TO DEVIATE FROM THE ABOVE ROUTES WITHIN A RADIUS OF 2 KM FOR THE PURPOSE OF RESPONDING TO CHANGES IN PASSENGER DEMAND.

B. STUDENTS AND/OR STAFF OF THE UNIVERSITY OF CAPE TOWN WHO HAVE ORGANISED THEMSELVES INTO A GROUP AND THEIR PERSONAL EFFECTS - FROM POINTS WITHIN THE MAGISTERIAL DISTRICTS OF CAPE TOWN AND WYNBERG TO POINTS WITHIN THE RSA AND RETURN.

OP.2202322. (2) SIBANYE BUS SERVICES PTY LTD ID NO 200001058807. (3)
 DISTRICT: CAPE TOWN. POSTAL ADDRESS: P.O. BOX 839, BELLVILLE, 7530. (4)
 NEW APPLICATION. (5) 1 X 35 PASSENGERS. (6) THE CONVEYANCE OF OTHER. (7)
 AUTHORITY:

A. STUDENTS AND STAFF AND THEIR PERSONAL EFFECTS OF THE UNIVERSITY OF CAPE TOWN -

ROUTE 1 UPPER CAMPUS - CLAREMONT TRANSPORT INTERCHANGE

FROM CLAREMONT STATION, NORTH ALONG FIR STREET, LEFT INTO HAWTHORNE ROAD, RIGHT INTO MAIN ROAD, NORTH ALONG MAIN ROAD LEFT INTO WOOLSACK DRIVE UP TO RING ROAD, (SEE 18H00 - 24H00.) AROUND RING ROAD BEARING RIGHT TO PRINCESS ANNE INTERCHANGE. DOWN PRINCESS ANNE AVENUE; 06H00 - 18H00: BEARING LEFT DOWN ONTO KLIPPER ROAD; 18H00 - 24H00: BEARING RIGHT ONTO NEWLANDS AVENUE AND LEFT INTO DEAN STREET AND RETURNING VIA CHAPEL STREET AND BAXTER ROAD AT THE TUGWELL TERMINUS. RIGHT ONTO MAIN ROAD THROUGH CLAREMONT TURNING LEFT INTO RALPH STREET TO THE TRANSPORT INTERCHANGE STOP.

ROUTE 2 UPPER CAMPUS - DEAN STREET LOOP

FROM RING ROAD WEST STOP, AROUND RING ROAD BEARING RIGHT TO PRINCESS ANNE INTERCHANGE. DOWN PRINCESS ANNE AVENUE, RIGHT INTO NEWLANDS AVENUE, TURN LEFT DOWN DEAN STREET, LEFT ONTO MAIN ROAD, NORTH ALONG MAIN ROAD LEFT INTO WOOLSACK DRIVE UP TO RING ROAD WEST STOP.

ROUTE 3 UPPER CAMPUS - SANDOWN ROAD PARKING

FROM SANDOWN ROAD RIGHT INTO CAMP GROUND ROAD LEFT INTO BELMONT ROAD, RIGHT ONTO AND ALONG MAIN ROAD, LEFT INTO WOOLSACK DRIVE, AROUND THE UPPER CAMPUS VIA RING ROAD BEARING RIGHT TO PRINCESS ANNE INTERCHANGE. DOWN PRINCESS ANNE AVENUE BEARING LEFT TO KLIPPER ROAD. LEFT ONTO MAIN ROAD. RIGHT INTO BELMONT AND RIGHT ONTO CAMP GROUND ROAD TO SANDOWN ROAD.

ROUTE 4 UPPER CAMPUS - LEA MARQUARD & TUGWELL RESIDENCES

FROM TUGWELL HALL, ALONG BAXTER ROAD, RIGHT ONTO WOOLSACK. UP TO STOP AT UCT SPORTS CENTRE. SPORTS CENTRE TO UNIVERSITY AVENUE NORTH STOP; PEAK: NORTH STOP U - TURN, DOWN RING ROAD TO WOOLSACK DRIVE; OFF PEAK: ALONG RING ROAD TO RING ROAD WEST STOP, TO RING ROAD SOUTH STOP. SOUTH ALONG RING ROAD TO PRINCESS ANNE INTERCHANGE AND LEFT ONTO RHODES DRIVE. LEFT TO WOOLSACK DRIVE; DOWN WOOLSACK DRIVE, LEFT ONTO MAIN ROAD, LEFT INTO CHAPEL ROAD, LEFT INTO BAXTER ROAD TO TUGWELL STOP.

ROUTE 5 UPPER CAMPUS - FOREST HILL RESIDENCE

SOUTH FROM FOREST HILL RESIDENCE AT NORTH END OF AVENUE ROAD, SOUTH ALONG AVENUE ROAD, LEFT INTO RHODES AVENUE THEN RIGHT ONTO MAIN ROAD. RIGHT ONTO WOOLSACK DRIVE. UP TO STOP AT UNIVERSITY AVENUE NORTH STOP. ALONG RING ROAD TO RING ROAD WEST STOP. ALONG RING ROAD TO UNIVERSITY AVENUE SOUTH STOP. SOUTH ALONG RING ROAD TO PRINCESS ANNE INTERCHANGE AND LEFT ONTO RHODES DRIVE. LEFT INTO WOOLSACK DRIVE, LEFT ONTO MAIN ROAD, LEFT INTO RHODES AVENUE, RIGHT INTO AVENUE ROAD TO FOREST HILL RESIDENCE.

ROUTE 6 UPPER CAMPUS - CLARINUS VILLAGE RESIDENCE

DOWN ANZIO ROAD FROM CLAREDON / CARINUS RESIDENCES, RIGHT ONTO RHODES DRIVE LEFT OFF RHODES TO WOOLSACK, RIGHT ONTO WOOLSACK. UP TO FIRST STOP AT UNIVERSITY AVENUE NORTH STOP. ALONG RING ROAD TO RING ROAD WEST STOP. ALONG RING ROAD TO UNIVERSITY AVENUE SOUTH STOP. SOUTH ALONG RING ROAD TO PRINCESS ANNE INTERCHANGE AND LEFT ONTO RHODES DRIVE. RETURN TO CLAREDON / CARINUS VIA RHODES DRIVE AND ANZIO ROAD. ALTERNATIVE EMPTY RETURN ROUTE FROM UNIVERSITY NORTH STOP ONTO RHODES DRIVE AND SAME ROUTE TO CLAREDON / CARINUS.

ROUTE 7 UPPER CAMPUS - ROCHESTER HOUSE RESIDENCE

FROM ROCHESTER HOUSE, ACROSS BROWNING ROAD INTO FALMOUTH ROAD. RIGHT INTO ANZIO ROAD. 06H00 TO 18H00: UP ANZIO ROAD AND LEFT ONTO RHODES DRIVE SOUTH BOUND. 18H00 TO 24H00: UP ANZIO ROAD, BEARING STRAIGHT ON UP TO CLARINUS VILLAGE. BACK DOWN FROM CLARINUS, BEARING RIGHT ONTO RHODES DRIVE SOUTH BOUND. LEFT OF RHODES DRIVE DOWN TO WOOLSACK DRIVE. AROUND RING ROAD, BEARING RIGHT DOWN TO PRINCESS ANNE INTERCHANGE. LEFT ONTO RHODES DRIVE NORTH BOUND AND BEARING RIGHT OFF TO GROOTE SCHUUR HOSPITAL. 06H00 - 18H00: BEAR RIGHT DOWN ANZIO ROAD. 18H00 - 24H00: BEAR LEFT UP TO CLARINUS. BACK DOWN TO ANZIO ROAD; LEFT INTO FALMOUTH ROAD, ACROSS BROWNING ROAD AND INTO ROCHESTER HOUSE.

ROUTE 8 UPPER CAMPUS - MOWBRAY TRANSPORT INTERCHANGE

RIGHT OUT MOWBRAY TRANSPORT INTERCHANGE INTO DURBAN ROAD - ST PETERS ROAD. LEFT INTO MAIN ROAD, RIGHT INTO WOOLSACK DRIVE. UP UNIVERSITY AVENUE NORTH STOP. ALONG RING ROAD TO RING ROAD WEST STOP. ALONG RING ROAD TO UNIVERSITY AVENUE SOUTH STOP. SOUTH ALONG RING ROAD TO PRINCESS ANNE INTERCHANGE AND LEFT ONTO RHODES DRIVE. LEFT INTO WOOLSACK, LEFT ONTO MAIN ROAD. RIGHT INTO ST PETERS ROAD - DURBAN ROAD, LEFT INTO MOWBRAY TRANSPORT INTERCHANGE.

ROUTE 9 UPPER CAMPUS - LIESBEEK GARDENS RESIDENCE

 RIGHT OUT OF LIESBEEK GARDENS RESIDENCE INTO SELBY ROAD. LEFT INTO DURBAN ROAD - ST PETERS ROAD. LEFT INTO MAIN ROAD: DEDICATED SERVICES: RIGHT INTO WOOLSACK DRIVE. SHARED SERVICE: RIGHT INTO CHAPEL, LEFT INTO BAXTER TO TUGWELL TERMINUS. RIGHT INTO WOOLSACK UP TO STOP AT UNIVERSITY AVENUE NORTH STOP. ALONG RING ROAD TO UNIVERCITY AVENUE SOUTH STOP. SOUTH ALONG RING ROAD TO PRINCESS ANNE INTERCHANGE AND LEFT ONTO RHODES DRIVE. LEFT INTO WOOLSACK DRIVE LEFT ONTO MAIN ROAD. RIGHT INTO ST PETERS ROAD - DURBAN ROAD RIGHT INTO SELBY ROAD AND LEFT INTO LIESBEEK GARDENS RESIDENCE.
 ROUTE 10 UPPER CAMPUS - HIDDINGH HALL, CAPE TOWN

LEFT FROM HIDDINGH HALL INTO ANNADALE - MILL - JUTLAND STREET ONTO DE WAAL DRIVE - RHODES DRIVE. LEFT OFF RHODES TO WOOLSACK, RIGHT ONTO WOOLSACK. UP TO FIRST STOP AT UNIVERCITY AVENUE NORTH STOP. ALONG RING ROAD TO RING ROAD WEST STOP. ALONG RING ROAD TO RING ROAD AVENUE SOUTH STOP. SOUTH ALONG RING ROAD TO PRINCESS ANNE INTERCHANGE AND LEFT ONTO RHODES DRIVE. RETURN TO HIDDINGH HALL VIA RHODES DRIVE, DE WAAL DRIVE, JUTLAND, MILL AND ANNADALE STREETS.

TIMETABLE:

SERVICES TO BE RENDERED DAILY FROM 06H00 TO 24H00 AT THE FREQUENCIES STIPULATED IN THE TIMETABLES.

TARIFFS:

AS CONTRACTED BETWEEN THE HOLDER OF THE OPERATING LICENCE AND THE UNIVERCITY OF CAPE TOWN.

VALIDITY:

THIS OPERATING LICENCE IS VALID FOR THE DURATION OF THE CONTRACT. BETWEEN UCT AND THE HOLDER OF THIS OPERATING LICENCE.

SPECIAL CONDITION:

THE HOLDER OF THIS OPERATING LICENCE IS AUTHORISED TO DEVIATE FROM THE ABOVE ROUTES WITHIN A RADIUS OF 2 KM FOR THE PURPOSE OF RESPONDING TO CHANGES IN PASSENGER DEMAND.

B. STUDENTS AND/OR STAFF OF THE UNIVERCITY OF CAPE TOWN WHO HAVE ORGANISED THEMSELVES INTO A GROUP AND THEIR PERSONAL EFFECTS - FROM POINTS WITHIN THE MAGISTERIAL DISTRICTS OF CAPE TOWN AND WYNBERG TO POINTS WITHIN THE RSA AND RETURN.

OP.2202323. (2) SIBANYE BUS SERVICES PTY LTD ID NO 200001058807. (3) DISTRICT: CAPE TOWN. POSTAL ADDRESS: P.O. BOX 839, BELLVILLE, 7530. (4) NEW APPLICATION. (5) 1 X 35 PASSENGERS. (6) THE CONVEYANCE OF OTHER. (7) AUTHORITY:

A. STUDENTS AND STAFF AND THEIR PERSONAL EFFECTS OF THE UNIVERCITY OF CAPE TOWN -

ROUTE 1 UPPER CAMPUS - CLAREMONT TRANSPORT INTERCHANGE

FROM CLAREMONT STATION, NORTH ALONG FIR STREET, LEFT INTO HAWTHORNE ROAD, RIGHT INTO MAIN ROAD, NORTH ALONG MAIN ROAD LEFT INTO WOOLSACK DRIVE UP TO RING ROAD, (SEE 18H00 - 24H00.) AROUND RING ROAD BEARING RIGHT TO PRINCESS ANNE INTERCHANGE. DOWN PRINCESS ANNE AVENUE; 06H00 - 18H00: BEARING LEFT DOWN ONTO KLIPPER ROAD; 18H00 - 24H00: BEARING RIGHT ONTO NEWLANDS AVENUE AND LEFT INTO DEAN STREET AND RETURNING VIA CHAPEL STREET AND BAXTER ROAD AT THE TUGWELL TERMINUS. RIGHT ONTO MAIN ROAD THROUGH CLAREMONT TURNING LEFT INTO RALPH STREET TO THE TRANSPORT INTERCHANGE STOP.
 ROUTE 2 UPPER CAMPUS - DEAN STREET LOOP

FROM RING ROAD WEST STOP, AROUND RING ROAD BEARING RIGHT TO PRINCESS ANNE INTERCHANGE. DOWN PRINCESS ANNE AVENUE, RIGHT INTO NEWLANDS AVENUE, TURN LEFT DOWN DEAN STREET, LEFT ONTO MAIN ROAD, NORTH ALONG MAIN ROAD LEFT INTO WOOLSACK DRIVE UP TO RING ROAD WEST STOP.
 ROUTE 3 UPPER CAMPUS - SANDOWN ROAD PARKING

FROM SANDOWN ROAD RIGHT INTO CAMP GROUND ROAD LEFT INTO BELMONT ROAD, RIGHT ONTO AND ALONG MAIN ROAD, LEFT INTO WOOLSACK DRIVE, AROUND THE UPPER CAMPUS VIA RING ROAD BEARING RIGHT TO PRINCESS ANNE INTERCHANGE. DOWN PRINCESS ANNE AVENUE BEARING LEFT TO KLIPPER ROAD. LEFT ONTO MAIN ROAD. RIGHT INTO BELMONT AND RIGHT ONTO CAMP GROUND ROAD TO SANDOWN ROAD.
 ROUTE 4 UPPER CAMPUS - LEA MARQUARD & TUGWELL RESIDENCES

FROM TUGWELL HALL, ALONG BAXTER ROAD, RIGHT ONTO WOOLSACK. UP TO STOP AT UCT SPORTS CENTRE. SPORTS CENTRE TO UNIVERSITY AVENUE NORTH STOP; PEAK: NORTH STOP U - TURN, DOWN RING ROAD TO WOOLSACK DRIVE; OFF PEAK: ALONG RING ROAD TO RING ROAD WEST STOP, TO RING ROAD SOUTH STOP. SOUTH ALONG RING ROAD TO PRINCESS ANNE INTERCHANGE AND LEFT ONTO RHODES DRIVE. LEFT TO WOOLSACK DRIVE; DOWN WOOLSACK DRIVE, LEFT ONTO MAIN ROAD, LEFT INTO CHAPEL ROAD, LEFT INTO BAXTER ROAD TO TUGWELL STOP.
 ROUTE 5 UPPER CAMPUS - FOREST HILL RESIDENCE

SOUTH FROM FOREST HILL RESIDENCE AT NORTH END OF AVENUE ROAD, SOUTH ALONG AVENUE ROAD, LEFT INTO RHODES AVENUE THEN RIGHT ONTO MAIN ROAD. RIGHT ONTO

WOOLSACK DRIVE. UP TO STOP AT UNIVERSITY AVENUE NORTH STOP. ALONG RING ROAD TO RING ROAD WEST STOP. ALONG RING ROAD TO UNIVERSITY AVENUE SOUTH STOP. SOUTH ALONG RING ROAD TO PRINCESS ANNE INTERCHANGE AND LEFT ONTO RHODES DRIVE. LEFT INTO WOOLSACK DRIVE, LEFT ONTO MAIN ROAD, LEFT INTO RHODES AVENUE, RIGHT INTO AVENUE ROAD TO FOREST HILL RESIDENCE.
 ROUTE 6 UPPER CAMPUS - CLARINUS VILLAGE RESIDENCE

DOWN ANZIO ROAD FROM CLAREDON / CARINUS RESIDENCES, RIGHT ONTO RHODES DRIVE LEFT OFF RHODES TO WOOLSACK, RIGHT ONTO WOOLSACK. UP TO FIRST STOP AT UNIVERSITY AVENUE NORTH STOP. ALONG RING ROAD TO RING ROAD WEST STOP. ALONG RING ROAD TO UNIVERSITY AVENUE SOUTH STOP. SOUTH ALONG RING ROAD TO PRINCESS ANNE INTERCHANGE AND LEFT ONTO RHODES DRIVE. RETURN TO CLAREDON / CARINUS VIA RHODES DRIVE AND ANZIO ROAD. ALTERNATIVE EMPTY RETURN ROUTE FROM UNIVERSITY NORTH STOP ONTO RHODES DRIVE AND SAME ROUTE TO CLAREDON / CARINUS.

ROUTE 7 UPPER CAMPUS - ROCHESTER HOUSE RESIDENCE

FROM ROCHESTER HOUSE, ACROSS BROWNING ROAD INTO FALMOUTH ROAD. RIGHT INTO ANZIO ROAD. 06H00 TO 18H00: UP ANZIO ROAD AND LEFT ONTO RHODES DRIVE SOUTH BOUND. 18H00 TO 24H00: UP ANZIO ROAD, BEARING STRAIGHT ON UP TO CLARINUS VILLAGE. BACK DOWN FROM CLARINUS, BEARING RIGHT ONTO RHODES DRIVE SOUTH BOUND. LEFT OF RHODES DRIVE DOWN TO WOOLSACK DRIVE. AROUND RING ROAD, BEARING RIGHT DOWN TO PRINCESS ANNE INTERCHANGE. LEFT ONTO RHODES DRIVE NORTH BOUND AND BEARING RIGHT OFF TO GROOTE SCHUUR HOSPITAL. 06H00 - 18H00: BEAR RIGHT DOWN ANZIO ROAD. 18H00 - 24H00: BEAR LEFT UP TO CLARINUS. BACK DOWN TO ANZIO ROAD; LEFT INTO FALMOUTH ROAD, ACROSS BROWNING ROAD AND INTO ROCHESTER HOUSE.

ROUTE 8 UPPER CAMPUS - MOWBRAY TRANSPORT INTERCHANGE

RIGHT OUT MOWBRAY TRANSPORT INTERCHANGE INTO DURBAN ROAD - ST PETERS ROAD. LEFT INTO MAIN ROAD, RIGHT INTO WOOLSACK DRIVE. UP UNIVERSITY AVENUE NORTH STOP. ALONG RING ROAD TO RING ROAD WEST STOP. ALONG RING ROAD TO UNIVERCITY AVENUE SOUTH STOP. SOUTH ALONG RING ROAD TO PRINCESS ANNE INTERCHANGE AND LEFT ONTO RHODES DRIVE. LEFT INTO WOOLSACK, LEFT ONTO MAIN ROAD. RIGHT INTO ST PETERS ROAD - DURBAN ROAD, LEFT INTO MOWBRAY TRANSPORT INTERCHANGE.

ROUTE 9 UPPER CAMPUS - LIESBEEK GARDENS RESIDENCE

RIGHT OUT OF LIESBEEK GARDENS RESIDENCE INTO SELBY ROAD. LEFT INTO DURBAN ROAD - ST PETERS ROAD. LEFT INTO MAIN ROAD: DEDICATED SERVICES: RIGHT INTO WOOLSACK DRIVE. SHARED SERVICE: RIGHT INTO CHAPEL, LEFT INTO BAXTER TO TUGWELL TERMINUS. RIGHT INTO WOOLSACK UP TO STOP AT UNIVERSITY AVENUE NORTH STOP. ALONG RING ROAD TO UNIVERCITY AVENUE SOUTH STOP. SOUTH ALONG RING ROAD TO PRINCESS ANNE INTERCHANGE AND LEFT ONTO RHODES DRIVE. LEFT INTO WOOLSACK DRIVE LEFT ONTO MAIN ROAD. RIGHT INTO ST PETERS ROAD - DURBAN ROAD RIGHT INTO SELBY ROAD AND LEFT INTO LIESBEEK GARDENS RESIDENCE.

ROUTE 10 UPPER CAMPUS - HIDDINGH HALL, CAPE TOWN

LEFT FROM HIDDINGH HALL INTO ANNADALE - MILL - JUTLAND STREET ONTO DE WAAL DRIVE - RHODES DRIVE. LEFT OFF RHODES TO WOOLSACK, RIGHT ONTO WOOLSACK. UP TO FIRST STOP AT UNIVERCITY AVENUE NORTH STOP. ALONG RING ROAD TO RING ROAD WEST STOP. ALONG RING ROAD TO RING ROAD AVENUE SOUTH STOP. SOUTH ALONG RING ROAD TO PRINCESS ANNE INTERCHANGE AND LEFT ONTO RHODES DRIVE. RETURN TO HIDDINGH HALL VIA RHODES DRIVE, DE WAAL DRIVE, JUTLAND, MILL AND ANNADALE STREETS.

TIMETABLE:

SERVICES TO BE RENDERED DAILY FROM 06H00 TO 24H00 AT THE FREQUENCIES STIPULATED IN THE TIMETABLES.

TARIFFS:

AS CONTRACTED BETWEEN THE HOLDER OF THE OPERATING LICENCE AND THE UNIVERCITY OF CAPE TOWN.

VALIDITY:

THIS OPERATING LICENCE IS VALID FOR THE DURATION OF THE CONTRACT. BETWEEN UCT AND THE HOLDER OF THIS OPERATING LICENCE.

SPECIAL CONDITION:

THE HOLDER OF THIS OPERATING LICENCE IS AUTHORISED TO DEVIATE FROM THE ABOVE ROUTES WITHIN A RADIUS OF 2 KM FOR THE PURPOSE OF RESPONDING TO CHANGES IN PASSENGER DEMAND.

B. STUDENTS AND/OR STAFF OF THE UNIVERCITY OF CAPE TOWN WHO HAVE ORGANISED THEMSELVES INTO A GROUP AND THEIR PERSONAL EFFECTS - FROM POINTS WITHIN THE MAGISTERIAL DISTRICTS OF CAPE TOWN AND WYNBERG TO POINTS WITHIN THE RSA AND RETURN.

OP.2202324. (2) SIBANYE BUS SERVICES PTY LTD ID NO 200001058807. (3) DISTRICT: CAPE TOWN. POSTAL ADDRESS: P.O. BOX 839, BELLVILLE, 7530. (4) NEW APPLICATION. (5) 1 X 35 PASSENGERS. (6) THE CONVEYANCE OF OTHER. (7) AUTHORITY:

A. STUDENTS AND STAFF AND THEIR PERSONAL EFFECTS OF THE UNIVERCITY OF CAPE TOWN -

ROUTE 1 UPPER CAMPUS - CLAREMONT TRANSPORT INTERCHANGE

FROM CLAREMONT STATION, NORTH ALONG FIR STREET, LEFT INTO HAWTHORNE ROAD, RIGHT INTO MAIN ROAD, NORTH ALONG MAIN ROAD LEFT INTO WOOLSACK DRIVE UP TO RING ROAD, (SEE 18H00 - 24H00.) AROUND RING ROAD BEARING RIGHT TO PRINCESS ANNE INTERCHANGE. DOWN PRINCESS ANNE AVENUE; 06H00 - 18H00: BEARING LEFT DOWN ONTO KLIPPER ROAD; 18H00 - 24H00: BEARING RIGHT ONTO NEWLANDS AVENUE AND LEFT INTO DEAN STREET AND RETURNING VIA CHAPEL STREET AND BAXTER ROAD AT THE TUGWELL TERMINUS. RIGHT ONTO MAIN ROAD THROUGH CLAREMONT TURNING LEFT INTO RALPH STREET TO THE TRANSPORT INTERCHANGE STOP.

ROUTE 2 UPPER CAMPUS - DEAN STREET LOOP

FROM RING ROAD WEST STOP, AROUND RING ROAD BEARING RIGHT TO PRINCESS ANNE INTERCHANGE. DOWN PRINCESS ANNE AVENUE, RIGHT INTO NEWLANDS AVENUE, TURN LEFT DOWN DEAN STREET, LEFT ONTO MAIN ROAD, NORTH ALONG MAIN ROAD LEFT INTO WOOLSACK DRIVE UP TO RING ROAD WEST STOP.

ROUTE 3 UPPER CAMPUS - SANDOWN ROAD PARKING

FROM SANDOWN ROAD RIGHT INTO CAMP GROUND ROAD LEFT INTO BELMONT ROAD, RIGHT ONTO AND ALONG MAIN ROAD, LEFT INTO WOOLSACK DRIVE, AROUND THE UPPER CAMPUS VIA RING ROAD BEARING RIGHT TO PRINCESS ANNE INTERCHANGE. DOWN PRINCESS ANNE AVENUE BEARING LEFT TO KLIPPER ROAD. LEFT ONTO MAIN ROAD. RIGHT INTO BELMONT AND RIGHT ONTO CAMP GROUND ROAD TO SANDOWN ROAD.

ROUTE 4 UPPER CAMPUS - LEA MARQUARD & TUGWELL RESIDENCES

FROM TUGWELL HALL, ALONG BAXTER ROAD, RIGHT ONTO WOOLSACK. UP TO STOP AT UCT SPORTS CENTRE. SPORTS CENTRE TO UNIVERSITY AVENUE NORTH STOP; PEAK: NORTH STOP U - TURN, DOWN RING ROAD TO WOOLSACK DRIVE; OFF PEAK: ALONG RING ROAD TO RING ROAD WEST STOP, TO RING ROAD SOUTH STOP. SOUTH ALONG RING ROAD TO PRINCESS ANNE INTERCHANGE AND LEFT ONTO RHODES DRIVE. LEFT TO WOOLSACK DRIVE; DOWN WOOLSACK DRIVE, LEFT ONTO MAIN ROAD, LEFT INTO CHAPEL ROAD, LEFT INTO BAXTER ROAD TO TUGWELL STOP.

ROUTE 5 UPPER CAMPUS - FOREST HILL RESIDENCE

SOUTH FROM FOREST HILL RESIDENCE AT NORTH END OF AVENUE ROAD, SOUTH ALONG AVENUE ROAD, LEFT INTO RHODES AVENUE THEN RIGHT ONTO MAIN ROAD. RIGHT ONTO WOOLSACK DRIVE. UP TO STOP AT UNIVERSITY AVENUE NORTH STOP. ALONG RING ROAD TO RING ROAD WEST STOP. ALONG RING ROAD TO UNIVERSITY AVENUE SOUTH STOP. SOUTH ALONG RING ROAD TO PRINCESS ANNE INTERCHANGE AND LEFT ONTO RHODES DRIVE. LEFT INTO WOOLSACK DRIVE, LEFT ONTO MAIN ROAD, LEFT INTO RHODES AVENUE, RIGHT INTO AVENUE ROAD TO FOREST HILL RESIDENCE.

ROUTE 6 UPPER CAMPUS - CLARINUS VILLAGE RESIDENCE

DOWN ANZIO ROAD FROM CLAREDON / CARINUS RESIDENCES, RIGHT ONTO RHODES DRIVE LEFT OFF RHODES TO WOOLSACK, RIGHT ONTO WOOLSACK. UP TO FIRST STOP AT UNIVERSITY AVENUE NORTH STOP. ALONG RING ROAD TO RING ROAD WEST STOP. ALONG RING ROAD TO UNIVERSITY AVENUE SOUTH STOP. SOUTH ALONG RING ROAD TO PRINCESS ANNE INTERCHANGE AND LEFT ONTO RHODES DRIVE. RETURN TO CLAREDON / CARINUS VIA RHODES DRIVE AND ANZIO ROAD. ALTERNATIVE EMPTY RETURN ROUTE FROM UNIVERSITY NORTH STOP ONTO RHODES DRIVE AND SAME ROUTE TO CLAREDON / CARINUS.

ROUTE 7 UPPER CAMPUS - ROCHESTER HOUSE RESIDENCE

FROM ROCHESTER HOUSE, ACROSS BROWNING ROAD INTO FALMOUTH ROAD. RIGHT INTO ANZIO ROAD. 06H00 TO 18H00: UP ANZIO ROAD AND LEFT ONTO RHODES DRIVE SOUTH BOUND. 18H00 TO 24H00: UP ANZIO ROAD, BEARING STRAIGHT ON UP TO CLARINUS VILLAGE. BACK DOWN FROM CLARINUS, BEARING RIGHT ONTO RHODES DRIVE SOUTH BOUND. LEFT OF RHODES DRIVE DOWN TO WOOLSACK DRIVE. AROUND RING ROAD, BEARING RIGHT DOWN TO PRINCESS ANNE INTERCHANGE. LEFT ONTO RHODES DRIVE NORTH BOUND AND BEARING RIGHT OFF TO GROOTE SCHUUR HOSPITAL. 06H00 - 18H00: BEAR RIGHT DOWN ANZIO ROAD. 18H00 - 24H00: BEAR LEFT UP TO CLARINUS. BACK DOWN TO ANZIO ROAD; LEFT INTO FALMOUTH ROAD, ACROSS BROWNING ROAD AND INTO ROCHESTER HOUSE.

ROUTE 8 UPPER CAMPUS - MOWBRAY TRANSPORT INTERCHANGE

RIGHT OUT MOWBRAY TRANSPORT INTERCHANGE INTO DURBAN ROAD - ST PETERS ROAD. LEFT INTO MAIN ROAD, RIGHT INTO WOOLSACK DRIVE. UP UNIVERSITY AVENUE NORTH STOP. ALONG RING ROAD TO RING ROAD WEST STOP. ALONG RING ROAD TO UNIVERSITY AVENUE SOUTH STOP. SOUTH ALONG RING ROAD TO PRINCESS ANNE INTERCHANGE AND LEFT ONTO RHODES DRIVE. LEFT INTO WOOLSACK, LEFT ONTO MAIN ROAD. RIGHT INTO ST PETERS ROAD - DURBAN ROAD, LEFT INTO MOWBRAY TRANSPORT INTERCHANGE.

ROUTE 9 UPPER CAMPUS - LIESBEEK GARDENS RESIDENCE

RIGHT OUT OF LIESBEEK GARDENS RESIDENCE INTO SELBY ROAD. LEFT INTO DURBAN ROAD - ST PETERS ROAD. LEFT INTO MAIN ROAD: DEDICATED SERVICES: RIGHT INTO WOOLSACK DRIVE. SHARED SERVICE: RIGHT INTO CHAPEL, LEFT INTO BAXTER TO TUGWELL TERMINUS. RIGHT INTO WOOLSACK UP TO STOP AT UNIVERSITY AVENUE NORTH STOP. ALONG RING ROAD TO UNIVERSITY AVENUE SOUTH STOP. SOUTH ALONG RING

ROAD TO PRINCESS ANNE INTERCHANGE AND LEFT ONTO RHODES DRIVE. LEFT INTO WOOLSACK DRIVE LEFT ONTO MAIN ROAD. RIGHT INTO ST PETERS ROAD - DURBAN ROAD RIGHT INTO SELBY ROAD AND LEFT INTO LIESBEEK GARDENS RESIDENCE.
ROUTE 10 UPPER CAMPUS - HIDDINGH HALL, CAPE TOWN

LEFT FROM HIDDINGH HALL INTO ANNADALE - MILL - JUTLAND STREET ONTO DE WAAL DRIVE - RHODES DRIVE. LEFT OFF RHODES TO WOOLSACK, RIGHT ONTO WOOLSACK. UP TO FIRST STOP AT UNIVERCITY AVENUE NORTH STOP. ALONG RING ROAD TO RING ROAD WEST STOP. ALONG RING ROAD TO RING ROAD AVENUE SOUTH STOP. SOUTH ALONG RING ROAD TO PRINCESS ANNE INTERCHANGE AND LEFT ONTO RHODES DRIVE. RETURN TO HIDDINGH HALL VIA RHODES DRIVE, DE WAAL DRIVE, JUTLAND, MILL AND ANNADALE STREETS.

TIMETABLE:

SERVICES TO BE RENDERED DAILY FROM 06H00 TO 24H00 AT THE FREQUENCIES STIPULATED IN THE TIMETABLES.

TARIFFS:

AS CONTRACTED BETWEEN THE HOLDER OF THE OPERATING LICENCE AND THE UNIVERCITY OF CAPE TOWN.

VALIDITY:

THIS OPERATING LICENCE IS VALID FOR THE DURATION OF THE CONTRACT. BETWEEN UCT AND THE HOLDER OF THIS OPERATING LICENCE.

SPECIAL CONDITION:

THE HOLDER OF THIS OPERATING LICENCE IS AUTHORISED TO DEVIATE FROM THE ABOVE ROUTES WITHIN A RADIUS OF 2 KM FOR THE PURPOSE OF RESPONDING TO CHANGES IN PASSENGER DEMAND.

B. STUDENTS AND/OR STAFF OF THE UNIVERCITY OF CAPE TOWN WHO HAVE ORGANISED THEMSELVES INTO A GROUP AND THEIR PERSONAL EFFECTS -

FROM POINTS WITHIN THE MAGISTERIAL DISTRICTS OF CAPE TOWN AND WYNBERG TO POINTS WITHIN THE RSA AND RETURN.

OP.2202325. (2) SIBANYE BUS SERVICES PTY LTD ID NO 200001058807. (3)
DISTRICT: CAPE TOWN. POSTAL ADDRESS: P.O. BOX 839, BELLVILLE, 7530. (4)
NEW APPLICATION. (5) 1 X 35 PASSENGERS. (6) THE CONVEYANCE OF OTHER. (7)
AUTHORITY:

A. STUDENTS AND STAFF AND THEIR PERSONAL EFFECTS OF THE UNIVERCITY OF CAPE TOWN -

ROUTE 1 UPPER CAMPUS - CLAREMONT TRANSPORT INTERCHANGE

FROM CLAREMONT STATION, NORTH ALONG FIR STREET, LEFT INTO HAWTHORNE ROAD, RIGHT INTO MAIN ROAD, NORTH ALONG MAIN ROAD LEFT INTO WOOLSACK DRIVE UP TO RING ROAD, (SEE 18H00 - 24H00.) AROUND RING ROAD BEARING RIGHT TO PRINCESS ANNE INTERCHANGE. DOWN PRINCESS ANNE AVENUE; 06H00 - 18H00: BEARING LEFT DOWN ONTO KLIPPER ROAD; 18H00 - 24H00: BEARING RIGHT ONTO NEWLANDS AVENUE AND LEFT INTO DEAN STREET AND RETURNING VIA CHAPEL STREET AND BAXTER ROAD AT THE TUGWELL TERMINUS. RIGHT ONTO MAIN ROAD THROUGH CLAREMONT TURNING LEFT INTO RALPH STREET TO THE TRANSPORT INTERCHANGE STOP.
ROUTE 2 UPPER CAMPUS - DEAN STREET LOOP

FROM RING ROAD WEST STOP, AROUND RING ROAD BEARING RIGHT TO PRINCESS ANNE INTERCHANGE. DOWN PRINCESS ANNE AVENUE, RIGHT INTO NEWLANDS AVENUE, TURN LEFT DOWN DEAN STREET, LEFT ONTO MAIN ROAD, NORTH ALONG MAIN ROAD LEFT INTO WOOLSACK DRIVE UP TO RING ROAD WEST STOP.
ROUTE 3 UPPER CAMPUS - SANDOWN ROAD PARKING

FROM SANDOWN ROAD RIGHT INTO CAMP GROUND ROAD LEFT INTO BELMONT ROAD, RIGHT ONTO AND ALONG MAIN ROAD, LEFT INTO WOOLSACK DRIVE, AROUND THE UPPER CAMPUS VIA RING ROAD BEARING RIGHT TO PRINCESS ANNE INTERCHANGE. DOWN PRINCESS ANNE AVENUE BEARING LEFT TO KLIPPER ROAD. LEFT ONTO MAIN ROAD. RIGHT INTO BELMONT AND RIGHT ONTO CAMP GROUND ROAD TO SANDOWN ROAD.
ROUTE 4 UPPER CAMPUS - LEA MARQUARD & TUGWELL RESIDENCES

FROM TUGWELL HALL, ALONG BAXTER ROAD, RIGHT ONTO WOOLSACK. UP TO STOP AT UCT SPORTS CENTRE. SPORTS CENTRE TO UNIVERSITY AVENUE NORTH STOP;
PEAK: NORTH STOP U - TURN, DOWN RING ROAD TO WOOLSACK DRIVE;
OFF PEAK: ALONG RING ROAD TO RING ROAD WEST STOP, TO RING ROAD SOUTH STOP. SOUTH ALONG RING ROAD TO PRINCESS ANNE INTERCHANGE AND LEFT ONTO RHODES DRIVE. LEFT TO WOOLSACK DRIVE; DOWN WOOLSACK DRIVE, LEFT ONTO MAIN ROAD, LEFT INTO CHAPEL ROAD, LEFT INTO BAXTER ROAD TO TUGWELL STOP.
ROUTE 5 UPPER CAMPUS - FOREST HILL RESIDENCE

SOUTH FROM FOREST HILL RESIDENCE AT NORTH END OF AVENUE ROAD, SOUTH ALONG AVENUE ROAD, LEFT INTO RHODES AVENUE THEN RIGHT ONTO MAIN ROAD. RIGHT ONTO WOOLSACK DRIVE. UP TO STOP AT UNIVERSITY AVENUE NORTH STOP. ALONG RING ROAD TO RING ROAD WEST STOP. ALONG RING ROAD TO UNIVERSITY AVENUE SOUTH STOP. SOUTH ALONG RING ROAD TO PRINCESS ANNE INTERCHANGE AND LEFT ONTO RHODES DRIVE. LEFT INTO WOOLSACK DRIVE, LEFT ONTO MAIN ROAD, LEFT INTO RHODES AVENUE, RIGHT INTO AVENUE ROAD TO FOREST HILL RESIDENCE.
ROUTE 6 UPPER CAMPUS - CLARINUS VILLAGE RESIDENCE

DOWN ANZIO ROAD FROM CLAREDON / CARINUS RESIDENCES, RIGHT ONTO RHODES DRIVE LEFT OFF RHODES TO WOOLSACK, RIGHT ONTO WOOLSACK. UP TO FIRST STOP AT UNIVERSITY AVENUE NORTH STOP. ALONG RING ROAD TO RING ROAD WEST STOP. ALONG RING ROAD TO UNIVERSITY AVENUE SOUTH STOP. SOUTH ALONG RING ROAD TO PRINCESS ANNE INTERCHANGE AND LEFT ONTO RHODES DRIVE. RETURN TO CLAREDON / CARINUS VIA RHODES DRIVE AND ANZIO ROAD. ALTERNATIVE EMPTY RETURN ROUTE FROM UNIVERSITY NORTH STOP ONTO RHODES DRIVE AND SAME ROUTE TO CLAREDON / CARINUS.

ROUTE 7 UPPER CAMPUS - ROCHESTER HOUSE RESIDENCE

FROM ROCHESTER HOUSE, ACROSS BROWNING ROAD INTO FALMOUTH ROAD. RIGHT INTO ANZIO ROAD. 06H00 TO 18H00: UP ANZIO ROAD AND LEFT ONTO RHODES DRIVE SOUTH BOUND. 18H00 TO 24H00: UP ANZIO ROAD, BEARING STRAIGHT ON UP TO CLARINUS VILLAGE. BACK DOWN FROM CLARINUS, BEARING RIGHT ONTO RHODES DRIVE SOUTH BOUND. LEFT OF RHODES DRIVE DOWN TO WOOLSACK DRIVE. AROUND RING ROAD, BEARING RIGHT DOWN TO PRINCESS ANNE INTERCHANGE. LEFT ONTO RHODES DRIVE NORTH BOUND AND BEARING RIGHT OFF TO GROOTE SCHUUR HOSPITAL. 06H00 - 18H00: BEAR RIGHT DOWN ANZIO ROAD. 18H00 - 24H00: BEAR LEFT UP TO CLARINUS. BACK DOWN TO ANZIO ROAD; LEFT INTO FALMOUTH ROAD, ACROSS BROWNING ROAD AND INTO ROCHESTER HOUSE.

ROUTE 8 UPPER CAMPUS - MOWBRAY TRANSPORT INTERCHANGE

RIGHT OUT MOWBRAY TRANSPORT INTERCHANGE INTO DURBAN ROAD - ST PETERS ROAD. LEFT INTO MAIN ROAD, RIGHT INTO WOOLSACK DRIVE. UP UNIVERSITY AVENUE NORTH STOP. ALONG RING ROAD TO RING ROAD WEST STOP. ALONG RING ROAD TO UNIVERSITY AVENUE SOUTH STOP. SOUTH ALONG RING ROAD TO PRINCESS ANNE INTERCHANGE AND LEFT ONTO RHODES DRIVE. LEFT INTO WOOLSACK, LEFT ONTO MAIN ROAD. RIGHT INTO ST PETERS ROAD - DURBAN ROAD, LEFT INTO MOWBRAY TRANSPORT INTERCHANGE.

ROUTE 9 UPPER CAMPUS - LIESBEEK GARDENS RESIDENCE

RIGHT OUT OF LIESBEEK GARDENS RESIDENCE INTO SELBY ROAD. LEFT INTO DURBAN ROAD - ST PETERS ROAD. LEFT INTO MAIN ROAD: DEDICATED SERVICES: RIGHT INTO WOOLSACK DRIVE. SHARED SERVICE: RIGHT INTO CHAPEL, LEFT INTO BAXTER TO TUGWELL TERMINUS. RIGHT INTO WOOLSACK UP TO STOP AT UNIVERSITY AVENUE NORTH STOP. ALONG RING ROAD TO UNIVERSITY AVENUE SOUTH STOP. SOUTH ALONG RING ROAD TO PRINCESS ANNE INTERCHANGE AND LEFT ONTO RHODES DRIVE. LEFT INTO WOOLSACK DRIVE LEFT ONTO MAIN ROAD. RIGHT INTO ST PETERS ROAD - DURBAN ROAD RIGHT INTO SELBY ROAD AND LEFT INTO LIESBEEK GARDENS RESIDENCE.

ROUTE 10 UPPER CAMPUS - HIDDINGH HALL, CAPE TOWN

LEFT FROM HIDDINGH HALL INTO ANNADALE - MILL - JUTLAND STREET ONTO DE WAAL DRIVE - RHODES DRIVE. LEFT OFF RHODES TO WOOLSACK, RIGHT ONTO WOOLSACK. UP TO FIRST STOP AT UNIVERSITY AVENUE NORTH STOP. ALONG RING ROAD TO RING ROAD WEST STOP. ALONG RING ROAD TO RING ROAD AVENUE SOUTH STOP. SOUTH ALONG RING ROAD TO PRINCESS ANNE INTERCHANGE AND LEFT ONTO RHODES DRIVE. RETURN TO HIDDINGH HALL VIA RHODES DRIVE, DE WAAL DRIVE, JUTLAND, MILL AND ANNADALE STREETS.

TIMETABLE:
SERVICES TO BE RENDERED DAILY FROM 06H00 TO 24H00 AT THE FREQUENCIES STIPULATED IN THE TIMETABLES.

TARIFFS:
AS CONTRACTED BETWEEN THE HOLDER OF THE OPERATING LICENCE AND THE UNIVERSITY OF CAPE TOWN.

VALIDITY:
THIS OPERATING LICENCE IS VALID FOR THE DURATION OF THE CONTRACT. BETWEEN UCT AND THE HOLDER OF THIS OPERATING LICENCE.

SPECIAL CONDITION:
THE HOLDER OF THIS OPERATING LICENCE IS AUTHORISED TO DEVIATE FROM THE ABOVE ROUTES WITHIN A RADIUS OF 2 KM FOR THE PURPOSE OF RESPONDING TO CHANGES IN PASSENGER DEMAND.

B. STUDENTS AND/OR STAFF OF THE UNIVERSITY OF CAPE TOWN WHO HAVE ORGANISED THEMSELVES INTO A GROUP AND THEIR PERSONAL EFFECTS - FROM POINTS WITHIN THE MAGISTERIAL DISTRICTS OF CAPE TOWN AND WYNBERG TO POINTS WITHIN THE RSA AND RETURN.

OP.2202326. (2) SIBANYE BUS SERVICES PTY LTD ID NO 200001058807. (3) DISTRICT: CAPE TOWN. POSTAL ADDRESS: P.O. BOX 839, BELLVILLE, 7530. (4) NEW APPLICATION. (5) 1 X 35 PASSENGERS. (6) THE CONVEYANCE OF OTHER. (7) AUTHORITY:

A. STUDENTS AND STAFF AND THEIR PERSONAL EFFECTS OF THE UNIVERSITY OF CAPE TOWN -

ROUTE 1 UPPER CAMPUS - CLAREMONT TRANSPORT INTERCHANGE

FROM CLAREMONT STATION, NORTH ALONG FIR STREET, LEFT INTO HAWTHORNE ROAD, RIGHT INTO MAIN ROAD, NORTH ALONG MAIN ROAD LEFT INTO WOOLSACK DRIVE UP TO RING ROAD, (SEE 18H00 - 24H00.) AROUND RING ROAD BEARING RIGHT TO PRINCESS ANNE INTERCHANGE. DOWN PRINCESS ANNE AVENUE; 06H00 - 18H00: BEARING LEFT

DOWN ONTO KLIPPER ROAD; 18H00 - 24H00: BEARING RIGHT ONTO NEWLANDS AVENUE AND LEFT INTO DEAN STREET AND RETURNING VIA CHAPEL STREET AND BAXTER ROAD AT THE TUGWELL TERMINUS. RIGHT ONTO MAIN ROAD THROUGH CLAREMONT TURNING LEFT INTO RALPH STREET TO THE TRANSPORT INTERCHANGE STOP.
ROUTE 2 UPPER CAMPUS - DEAN STREET LOOP

FROM RING ROAD WEST STOP, AROUND RING ROAD BEARING RIGHT TO PRINCESS ANNE INTERCHANGE. DOWN PRINCESS ANNE AVENUE, RIGHT INTO NEWLANDS AVENUE, TURN LEFT DOWN DEAN STREET, LEFT ONTO MAIN ROAD, NORTH ALONG MAIN ROAD LEFT INTO WOOLSACK DRIVE UP TO RING ROAD WEST STOP.
ROUTE 3 UPPER CAMPUS - SANDOWN ROAD PARKING

FROM SANDOWN ROAD RIGHT INTO CAMP GROUND ROAD LEFT INTO BELMONT ROAD, RIGHT ONTO AND ALONG MAIN ROAD, LEFT INTO WOOLSACK DRIVE, AROUND THE UPPER CAMPUS VIA RING ROAD BEARING RIGHT TO PRINCESS ANNE INTERCHANGE. DOWN PRINCESS ANNE AVENUE BEARING LEFT TO KLIPPER ROAD. LEFT ONTO MAIN ROAD. RIGHT INTO BELMONT AND RIGHT ONTO CAMP GROUND ROAD TO SANDOWN ROAD.
ROUTE 4 UPPER CAMPUS - LEA MARQUARD & TUGWELL RESIDENCES

FROM TUGWELL HALL, ALONG BAXTER ROAD, RIGHT ONTO WOOLSACK. UP TO STOP AT UCT SPORTS CENTRE. SPORTS CENTRE TO UNIVERSITY AVENUE NORTH STOP;
PEAK: NORTH STOP U - TURN, DOWN RING ROAD TO WOOLSACK DRIVE;
OFF PEAK: ALONG RING ROAD TO RING ROAD WEST STOP, TO RING ROAD SOUTH STOP. SOUTH ALONG RING ROAD TO PRINCESS ANNE INTERCHANGE AND LEFT ONTO RHODES DRIVE. LEFT TO WOOLSACK DRIVE; DOWN WOOLSACK DRIVE, LEFT ONTO MAIN ROAD, LEFT INTO CHAPEL ROAD, LEFT INTO BAXTER ROAD TO TUGWELL STOP.
ROUTE 5 UPPER CAMPUS - FOREST HILL RESIDENCE

SOUTH FROM FOREST HILL RESIDENCE AT NORTH END OF AVENUE ROAD, SOUTH ALONG AVENUE ROAD, LEFT INTO RHODES AVENUE THEN RIGHT ONTO MAIN ROAD. RIGHT ONTO WOOLSACK DRIVE. UP TO STOP AT UNIVERSITY AVENUE NORTH STOP. ALONG RING ROAD TO RING ROAD WEST STOP. ALONG RING ROAD TO UNIVERSITY AVENUE SOUTH STOP. SOUTH ALONG RING ROAD TO PRINCESS ANNE INTERCHANGE AND LEFT ONTO RHODES DRIVE. LEFT INTO WOOLSACK DRIVE, LEFT ONTO MAIN ROAD, LEFT INTO RHODES AVENUE, RIGHT INTO AVENUE ROAD TO FOREST HILL RESIDENCE.
ROUTE 6 UPPER CAMPUS - CLARINUS VILLAGE RESIDENCE

DOWN ANZIO ROAD FROM CLAREDON / CARINUS RESIDENCES, RIGHT ONTO RHODES DRIVE LEFT OFF RHODES TO WOOLSACK, RIGHT ONTO WOOLSACK. UP TO FIRST STOP AT UNIVERSITY AVENUE NORTH STOP. ALONG RING ROAD TO RING ROAD WEST STOP. ALONG RING ROAD TO UNIVERSITY AVENUE SOUTH STOP. SOUTH ALONG RING ROAD TO PRINCESS ANNE INTERCHANGE AND LEFT ONTO RHODES DRIVE. RETURN TO CLAREDON / CARINUS VIA RHODES DRIVE AND ANZIO ROAD. ALTERNATIVE EMPTY RETURN ROUTE FROM UNIVERSITY NORTH STOP ONTO RHODES DRIVE AND SAME ROUTE TO CLAREDON / CARINUS.

ROUTE 7 UPPER CAMPUS - ROCHESTER HOUSE RESIDENCE

FROM ROCHESTER HOUSE, ACROSS BROWNING ROAD INTO FALMOUTH ROAD. RIGHT INTO ANZIO ROAD. 06H00 TO 18H00: UP ANZIO ROAD AND LEFT ONTO RHODES DRIVE SOUTH BOUND. 18H00 TO 24H00: UP ANZIO ROAD, BEARING STRAIGHT ON UP TO CLARINUS VILLAGE. BACK DOWN FROM CLARINUS, BEARING RIGHT ONTO RHODES DRIVE SOUTH BOUND. LEFT OF RHODES DRIVE DOWN TO WOOLSACK DRIVE. AROUND RING ROAD, BEARING RIGHT DOWN TO PRINCESS ANNE INTERCHANGE. LEFT ONTO RHODES DRIVE NORTH BOUND AND BEARING RIGHT OFF TO GROOTE SCHUUR HOSPITAL. 06H00 - 18H00: BEAR RIGHT DOWN ANZIO ROAD. 18H00 - 24H00: BEAR LEFT UP TO CLARINUS. BACK DOWN TO ANZIO ROAD; LEFT INTO FALMOUTH ROAD, ACROSS BROWNING ROAD AND INTO ROCHESTER HOUSE.

ROUTE 8 UPPER CAMPUS - MOWBRAY TRANSPORT INTERCHANGE

RIGHT OUT MOWBRAY TRANSPORT INTERCHANGE INTO DURBAN ROAD - ST PETERS ROAD. LEFT INTO MAIN ROAD, RIGHT INTO WOOLSACK DRIVE. UP UNIVERSITY AVENUE NORTH STOP. ALONG RING ROAD TO RING ROAD WEST STOP. ALONG RING ROAD TO UNIVERSITY AVENUE SOUTH STOP. SOUTH ALONG RING ROAD TO PRINCESS ANNE INTERCHANGE AND LEFT ONTO RHODES DRIVE. LEFT INTO WOOLSACK, LEFT ONTO MAIN ROAD. RIGHT INTO ST PETERS ROAD - DURBAN ROAD, LEFT INTO MOWBRAY TRANSPORT INTERCHANGE.

ROUTE 9 UPPER CAMPUS - LIESBEEK GARDENS RESIDENCE

RIGHT OUT OF LIESBEEK GARDENS RESIDENCE INTO SELBY ROAD. LEFT INTO DURBAN ROAD - ST PETERS ROAD. LEFT INTO MAIN ROAD: DEDICATED SERVICES: RIGHT INTO WOOLSACK DRIVE. SHARED SERVICE: RIGHT INTO CHAPEL, LEFT INTO BAXTER TO TUGWELL TERMINUS. RIGHT INTO WOOLSACK UP TO STOP AT UNIVERSITY AVENUE NORTH STOP. ALONG RING ROAD TO UNIVERSITY AVENUE SOUTH STOP. SOUTH ALONG RING ROAD TO PRINCESS ANNE INTERCHANGE AND LEFT ONTO RHODES DRIVE. LEFT INTO WOOLSACK DRIVE LEFT ONTO MAIN ROAD. RIGHT INTO ST PETERS ROAD - DURBAN ROAD RIGHT INTO SELBY ROAD AND LEFT INTO LIESBEEK GARDENS RESIDENCE.

ROUTE 10 UPPER CAMPUS - HIDDINGH HALL, CAPE TOWN

LEFT FROM HIDDINGH HALL INTO ANNADALE - MILL - JUTLAND STREET ONTO DE WAAL

DRIVE - RHODES DRIVE. LEFT OFF RHODES TO WOOLSACK, RIGHT ONTO WOOLSACK. UP TO FIRST STOP AT UNIVERCITY AVENUE NORTH STOP. ALONG RING ROAD TO RING ROAD WEST STOP. ALONG RING ROAD TO RING ROAD AVENUE SOUTH STOP. SOUTH ALONG RING ROAD TO PRINCESS ANNE INTERCHANGE AND LEFT ONTO RHODES DRIVE. RETURN TO HIDDINGH HALL VIA RHODES DRIVE, DE WAAL DRIVE, JUTLAND, MILL AND ANNANDALE STREETS.

TIMETABLE:

SERVICES TO BE RENDERED DAILY FROM 06H00 TO 24H00 AT THE FREQUENCIES STIPULATED IN THE TIMETABLES.

TARIFFS:

AS CONTRACTED BETWEEN THE HOLDER OF THE OPERATING LICENCE AND THE UNIVERCITY OF CAPE TOWN.

VALIDITY:

THIS OPERATING LICENCE IS VALID FOR THE DURATION OF THE CONTRACT. BETWEEN UCT AND THE HOLDER OF THIS OPERATING LICENCE.

SPECIAL CONDITION:

THE HOLDER OF THIS OPERATING LICENCE IS AUTHORISED TO DEVIATE FROM THE ABOVE ROUTES WITHIN A RADIUS OF 2 KM FOR THE PURPOSE OF RESPONDING TO CHANGES IN PASSENGER DEMAND.

B. STUDENTS AND/OR STAFF OF THE UNIVERCITY OF CAPE TOWN WHO HAVE ORGANISED THEMSELVES INTO A GROUP AND THEIR PERSONAL EFFECTS - FROM POINTS WITHIN THE MAGISTERIAL DISTRICTS OF CAPE TOWN AND WYNBERG TO POINTS WITHIN THE RSA AND RETURN.

OP.2202327. (2) SIBANYE BUS SERVICES PTY LTD ID NO 200001058807. (3) DISTRICT: CAPE TOWN. POSTAL ADDRESS: P.O. BOX 839, BELLVILLE, 7530. (4) NEW APPLICATION. (5) 1 X 35 PASSENGERS. (6) THE CONVEYANCE OF OTHER. (7) AUTHORITY:

A. STUDENTS AND STAFF AND THEIR PERSONAL EFFECTS OF THE UNIVERCITY OF CAPE TOWN -

ROUTE 1 UPPER CAMPUS - CLAREMONT TRANSPORT INTERCHANGE

FROM CLAREMONT STATION, NORTH ALONG FIR STREET, LEFT INTO HAWTHORNE ROAD, RIGHT INTO MAIN ROAD, NORTH ALONG MAIN ROAD LEFT INTO WOOLSACK DRIVE UP TO RING ROAD, (SEE 18H00 - 24H00.) AROUND RING ROAD BEARING RIGHT TO PRINCESS ANNE INTERCHANGE. DOWN PRINCESS ANNE AVENUE; 06H00 - 18H00: BEARING LEFT DOWN ONTO KLIPPER ROAD; 18H00 - 24H00: BEARING RIGHT ONTO NEWLANDS AVENUE AND LEFT INTO DEAN STREET AND RETURNING VIA CHAPEL STREET AND BAXTER ROAD AT THE TUGWELL TERMINUS. RIGHT ONTO MAIN ROAD THROUGH CLAREMONT TURNING LEFT INTO RALPH STREET TO THE TRANSPORT INTERCHANGE STOP.

ROUTE 2 UPPER CAMPUS - DEAN STREET LOOP

FROM RING ROAD WEST STOP, AROUND RING ROAD BEARING RIGHT TO PRINCESS ANNE INTERCHANGE. DOWN PRINCESS ANNE AVENUE, RIGHT INTO NEWLANDS AVENUE, TURN LEFT DOWN DEAN STREET, LEFT ONTO MAIN ROAD, NORTH ALONG MAIN ROAD LEFT INTO WOOLSACK DRIVE UP TO RING ROAD WEST STOP.

ROUTE 3 UPPER CAMPUS - SANDOWN ROAD PARKING

FROM SANDOWN ROAD RIGHT INTO CAMP GROUND ROAD LEFT INTO BELMONT ROAD, RIGHT ONTO AND ALONG MAIN ROAD, LEFT INTO WOOLSACK DRIVE, AROUND THE UPPER CAMPUS VIA RING ROAD BEARING RIGHT TO PRINCESS ANNE INTERCHANGE. DOWN PRINCESS ANNE AVENUE BEARING LEFT TO KLIPPER ROAD. LEFT ONTO MAIN ROAD. RIGHT INTO BELMONT AND RIGHT ONTO CAMP GROUND ROAD TO SANDOWN ROAD.

ROUTE 4 UPPER CAMPUS - LEA MARQUARD & TUGWELL RESIDENCES

FROM TUGWELL HALL, ALONG BAXTER ROAD, RIGHT ONTO WOOLSACK. UP TO STOP AT UCT SPORTS CENTRE. SPORTS CENTRE TO UNIVERSITY AVENUE NORTH STOP; PEAK: NORTH STOP U - TURN, DOWN RING ROAD TO WOOLSACK DRIVE; OFF PEAK: ALONG RING ROAD TO RING ROAD WEST STOP, TO RING ROAD SOUTH STOP. SOUTH ALONG RING ROAD TO PRINCESS ANNE INTERCHANGE AND LEFT ONTO RHODES DRIVE. LEFT TO WOOLSACK DRIVE; DOWN WOOLSACK DRIVE, LEFT ONTO MAIN ROAD, LEFT INTO CHAPEL ROAD, LEFT INTO BAXTER ROAD TO TUGWELL STOP.

ROUTE 5 UPPER CAMPUS - FOREST HILL RESIDENCE

SOUTH FROM FOREST HILL RESIDENCE AT NORTH END OF AVENUE ROAD, SOUTH ALONG AVENUE ROAD, LEFT INTO RHODES AVENUE THEN RIGHT ONTO MAIN ROAD. RIGHT ONTO WOOLSACK DRIVE. UP TO STOP AT UNIVERSITY AVENUE NORTH STOP. ALONG RING ROAD TO RING ROAD WEST STOP. ALONG RING ROAD TO UNIVERSITY AVENUE SOUTH STOP. SOUTH ALONG RING ROAD TO PRINCESS ANNE INTERCHANGE AND LEFT ONTO RHODES DRIVE. LEFT INTO WOOLSACK DRIVE, LEFT ONTO MAIN ROAD, LEFT INTO RHODES AVENUE, RIGHT INTO AVENUE ROAD TO FOREST HILL RESIDENCE.

ROUTE 6 UPPER CAMPUS - CLARINUS VILLAGE RESIDENCE

DOWN ANZIO ROAD FROM CLAREDON / CARINUS RESIDENCES, RIGHT ONTO RHODES DRIVE LEFT OFF RHODES TO WOOLSACK, RIGHT ONTO WOOLSACK. UP TO FIRST STOP AT UNIVERSITY AVENUE NORTH STOP. ALONG RING ROAD TO RING ROAD WEST STOP. ALONG RING ROAD TO UNIVERSITY AVENUE SOUTH STOP. SOUTH ALONG RING ROAD TO PRINCESS ANNE INTERCHANGE AND LEFT ONTO RHODES DRIVE. RETURN TO CLAREDON /

CARINUS VIA RHODES DRIVE AND ANZIO ROAD. ALTERNATIVE EMPTY RETURN ROUTE FROM UNIVERSITY NORTH STOP ONTO RHODES DRIVE AND SAME ROUTE TO CLAREDON / CARINUS.

ROUTE 7 UPPER CAMPUS - ROCHESTER HOUSE RESIDENCE

FROM ROCHESTER HOUSE, ACROSS BROWNING ROAD INTO FALMOUTH ROAD. RIGHT INTO ANZIO ROAD. 06H00 TO 18H00: UP ANZIO ROAD AND LEFT ONTO RHODES DRIVE SOUTH BOUND. 18H00 TO 24H00: UP ANZIO ROAD, BEARING STRAIGHT ON UP TO CLARINUS VILLAGE. BACK DOWN FROM CLARINUS, BEARING RIGHT ONTO RHODES DRIVE SOUTH BOUND. LEFT OF RHODES DRIVE DOWN TO WOOLSACK DRIVE. AROUND RING ROAD, BEARING RIGHT DOWN TO PRINCESS ANNE INTERCHANGE. LEFT ONTO RHODES DRIVE NORTH BOUND AND BEARING RIGHT OFF TO GROOTE SCHUUR HOSPITAL. 06H00 - 18H00: BEAR RIGHT DOWN ANZIO ROAD. 18H00 - 24H00: BEAR LEFT UP TO CLARINUS. BACK DOWN TO ANZIO ROAD; LEFT INTO FALMOUTH ROAD, ACROSS BROWNING ROAD AND INTO ROCHESTER HOUSE.

ROUTE 8 UPPER CAMPUS - MOWBRAY TRANSPORT INTERCHANGE

RIGHT OUT MOWBRAY TRANSPORT INTERCHANGE INTO DURBAN ROAD - ST PETERS ROAD. LEFT INTO MAIN ROAD, RIGHT INTO WOOLSACK DRIVE. UP UNIVERSITY AVENUE NORTH STOP. ALONG RING ROAD TO RING ROAD WEST STOP. ALONG RING ROAD TO UNIVERCITY AVENUE SOUTH STOP. SOUTH ALONG RING ROAD TO PRINCESS ANNE INTERCHANGE AND LEFT ONTO RHODES DRIVE. LEFT INTO WOOLSACK, LEFT ONTO MAIN ROAD. RIGHT INTO ST PETERS ROAD - DURBAN ROAD, LEFT INTO MOWBRAY TRANSPORT INTERCHANGE.

ROUTE 9 UPPER CAMPUS - LIESBEEK GARDENS RESIDENCE

RIGHT OUT OF LIESBEEK GARDENS RESIDENCE INTO SELBY ROAD. LEFT INTO DURBAN ROAD - ST PETERS ROAD. LEFT INTO MAIN ROAD: DEDICATED SERVICES: RIGHT INTO WOOLSACK DRIVE. SHARED SERVICE: RIGHT INTO CHAPEL, LEFT INTO BAXTER TO TUGWELL TERMINUS. RIGHT INTO WOOLSACK UP TO STOP AT UNIVERSITY AVENUE NORTH STOP. ALONG RING ROAD TO UNIVERCITY AVENUE SOUTH STOP. SOUTH ALONG RING ROAD TO PRINCESS ANNE INTERCHANGE AND LEFT ONTO RHODES DRIVE. LEFT INTO WOOLSACK DRIVE LEFT ONTO MAIN ROAD. RIGHT INTO ST PETERS ROAD - DURBAN ROAD RIGHT INTO SELBY ROAD AND LEFT INTO LIESBEEK GARDENS RESIDENCE.

ROUTE 10 UPPER CAMPUS - HIDDINGH HALL, CAPE TOWN

LEFT FROM HIDDINGH HALL INTO ANNADALE - MILL - JUTLAND STREET ONTO DE WAAL DRIVE - RHODES DRIVE. LEFT OFF RHODES TO WOOLSACK, RIGHT ONTO WOOLSACK. UP TO FIRST STOP AT UNIVERCITY AVENUE NORTH STOP. ALONG RING ROAD TO RING ROAD WEST STOP. ALONG RING ROAD TO RING ROAD AVENUE SOUTH STOP. SOUTH ALONG RING ROAD TO PRINCESS ANNE INTERCHANGE AND LEFT ONTO RHODES DRIVE. RETURN TO HIDDINGH HALL VIA RHODES DRIVE, DE WAAL DRIVE, JUTLAND, MILL AND ANNADALE STREETS.

TIMETABLE:

SERVICES TO BE RENDERED DAILY FROM 06H00 TO 24H00 AT THE FREQUENCIES STIPULATED IN THE TIMETABLES.

TARIFFS:

AS CONTRACTED BETWEEN THE HOLDER OF THE OPERATING LICENCE AND THE UNIVERCITY OF CAPE TOWN.

VALIDITY:

THIS OPERATING LICENCE IS VALID FOR THE DURATION OF THE CONTRACT. BETWEEN UCT AND THE HOLDER OF THIS OPERATING LICENCE.

SPECIAL CONDITION:

THE HOLDER OF THIS OPERATING LICENCE IS AUTHORISED TO DEVIATE FROM THE ABOVE ROUTES WITHIN A RADIUS OF 2 KM FOR THE PURPOSE OF RESPONDING TO CHANGES IN PASSENGER DEMAND.

B. STUDENTS AND/OR STAFF OF THE UNIVERCITY OF CAPE TOWN WHO HAVE ORGANISED THEMSELVES INTO A GROUP AND THEIR PERSONAL EFFECTS - FROM POINTS WITHIN THE MAGISTERIAL DISTRICTS OF CAPE TOWN AND WYNBERG TO POINTS WITHIN THE RSA AND RETURN.

OP.2202328. (2) SIBANYE BUS SERVICES PTY LTD ID NO 200001058807. (3) DISTRICT: CAPE TOWN. POSTAL ADDRESS: P.O. BOX 839, BELLVILLE, 7530. (4) NEW APPLICATION. (5) 1 X 35 PASSENGERS. (6) THE CONVEYANCE OF OTHER. (7) AUTHORITY:

A. STUDENTS AND STAFF AND THEIR PERSONAL EFFECTS OF THE UNIVERCITY OF CAPE TOWN -

ROUTE 1 UPPER CAMPUS - CLAREMONT TRANSPORT INTERCHANGE

FROM CLAREMONT STATION, NORTH ALONG FIR STREET, LEFT INTO HAWTHORNE ROAD, RIGHT INTO MAIN ROAD, NORTH ALONG MAIN ROAD LEFT INTO WOOLSACK DRIVE UP TO RING ROAD, (SEE 18H00 - 24H00.) AROUND RING ROAD BEARING RIGHT TO PRINCESS ANNE INTERCHANGE. DOWN PRINCESS ANNE AVENUE; 06H00 - 18H00: BEARING LEFT DOWN ONTO KLIPPER ROAD; 18H00 - 24H00: BEARING RIGHT ONTO NEWLANDS AVENUE AND LEFT INTO DEAN STREET AND RETURNING VIA CHAPEL STREET AND BAXTER ROAD AT THE TUGWELL TERMINUS. RIGHT ONTO MAIN ROAD THROUGH CLAREMONT TURNING LEFT INTO RALPH STREET TO THE TRANSPORT INTERCHANGE STOP.

ROUTE 2 UPPER CAMPUS - DEAN STREET LOOP

FROM RING ROAD WEST STOP, AROUND RING ROAD BEARING RIGHT TO PRINCESS ANNE INTERCHANGE. DOWN PRINCESS ANNE AVENUE, RIGHT INTO NEWLANDS AVENUE, TURN LEFT DOWN DEAN STREET, LEFT ONTO MAIN ROAD, NORTH ALONG MAIN ROAD LEFT INTO WOOLSACK DRIVE UP TO RING ROAD WEST STOP.
ROUTE 3 UPPER CAMPUS - SANDOWN ROAD PARKING

FROM SANDOWN ROAD RIGHT INTO CAMP GROUND ROAD LEFT INTO BELMONT ROAD, RIGHT ONTO AND ALONG MAIN ROAD, LEFT INTO WOOLSACK DRIVE, AROUND THE UPPER CAMPUS VIA RING ROAD BEARING RIGHT TO PRINCESS ANNE INTERCHANGE. DOWN PRINCESS ANNE AVENUE BEARING LEFT TO KLIPPER ROAD. LEFT ONTO MAIN ROAD. RIGHT INTO BELMONT AND RIGHT ONTO CAMP GROUND ROAD TO SANDOWN ROAD.
ROUTE 4 UPPER CAMPUS - LEA MARQUARD & TUGWELL RESIDENCES

FROM TUGWELL HALL, ALONG BAXTER ROAD, RIGHT ONTO WOOLSACK. UP TO STOP AT UCT SPORTS CENTRE. SPORTS CENTRE TO UNIVERSITY AVENUE NORTH STOP; PEAK: NORTH STOP U - TURN, DOWN RING ROAD TO WOOLSACK DRIVE; OFF PEAK: ALONG RING ROAD TO RING ROAD WEST STOP, TO RING ROAD SOUTH STOP. SOUTH ALONG RING ROAD TO PRINCESS ANNE INTERCHANGE AND LEFT ONTO RHODES DRIVE. LEFT TO WOOLSACK DRIVE; DOWN WOOLSACK DRIVE, LEFT ONTO MAIN ROAD, LEFT INTO CHAPEL ROAD, LEFT INTO BAXTER ROAD TO TUGWELL STOP.
ROUTE 5 UPPER CAMPUS - FOREST HILL RESIDENCE

SOUTH FROM FOREST HILL RESIDENCE AT NORTH END OF AVENUE ROAD, SOUTH ALONG AVENUE ROAD, LEFT INTO RHODES AVENUE THEN RIGHT ONTO MAIN ROAD. RIGHT ONTO WOOLSACK DRIVE. UP TO STOP AT UNIVERSITY AVENUE NORTH STOP. ALONG RING ROAD TO RING ROAD WEST STOP. ALONG RING ROAD TO UNIVERSITY AVENUE SOUTH STOP. SOUTH ALONG RING ROAD TO PRINCESS ANNE INTERCHANGE AND LEFT ONTO RHODES DRIVE. LEFT INTO WOOLSACK DRIVE, LEFT ONTO MAIN ROAD, LEFT INTO RHODES AVENUE, RIGHT INTO AVENUE ROAD TO FOREST HILL RESIDENCE.
ROUTE 6 UPPER CAMPUS - CLARINUS VILLAGE RESIDENCE

DOWN ANZIO ROAD FROM CLAREDON / CARINUS RESIDENCES, RIGHT ONTO RHODES DRIVE LEFT OFF RHODES TO WOOLSACK, RIGHT ONTO WOOLSACK. UP TO FIRST STOP AT UNIVERSITY AVENUE NORTH STOP. ALONG RING ROAD TO RING ROAD WEST STOP. ALONG RING ROAD TO UNIVERSITY AVENUE SOUTH STOP. SOUTH ALONG RING ROAD TO PRINCESS ANNE INTERCHANGE AND LEFT ONTO RHODES DRIVE. RETURN TO CLAREDON / CARINUS VIA RHODES DRIVE AND ANZIO ROAD. ALTERNATIVE EMPTY RETURN ROUTE FROM UNIVERSITY NORTH STOP ONTO RHODES DRIVE AND SAME ROUTE TO CLAREDON / CARINUS.

ROUTE 7 UPPER CAMPUS - ROCHESTER HOUSE RESIDENCE

FROM ROCHESTER HOUSE, ACROSS BROWNING ROAD INTO FALMOUTH ROAD. RIGHT INTO ANZIO ROAD. 06H00 TO 18H00: UP ANZIO ROAD AND LEFT ONTO RHODES DRIVE SOUTH BOUND. 18H00 TO 24H00: UP ANZIO ROAD, BEARING STRAIGHT ON UP TO CLARINUS VILLAGE. BACK DOWN FROM CLARINUS, BEARING RIGHT ONTO RHODES DRIVE SOUTH BOUND. LEFT OF RHODES DRIVE DOWN TO WOOLSACK DRIVE. AROUND RING ROAD, BEARING RIGHT DOWN TO PRINCESS ANNE INTERCHANGE. LEFT ONTO RHODES DRIVE NORTH BOUND AND BEARING RIGHT OFF TO GROOTE SCHUUR HOSPITAL. 06H00 - 18H00: BEAR RIGHT DOWN ANZIO ROAD. 18H00 - 24H00: BEAR LEFT UP TO CLARINUS. BACK DOWN TO ANZIO ROAD; LEFT INTO FALMOUTH ROAD, ACROSS BROWNING ROAD AND INTO ROCHESTER HOUSE.

ROUTE 8 UPPER CAMPUS - MOWBRAY TRANSPORT INTERCHANGE

RIGHT OUT MOWBRAY TRANSPORT INTERCHANGE INTO DURBAN ROAD - ST PETERS ROAD. LEFT INTO MAIN ROAD, RIGHT INTO WOOLSACK DRIVE. UP UNIVERSITY AVENUE NORTH STOP. ALONG RING ROAD TO RING ROAD WEST STOP. ALONG RING ROAD TO UNIVERSITY AVENUE SOUTH STOP. SOUTH ALONG RING ROAD TO PRINCESS ANNE INTERCHANGE AND LEFT ONTO RHODES DRIVE. LEFT INTO WOOLSACK, LEFT ONTO MAIN ROAD. RIGHT INTO ST PETERS ROAD - DURBAN ROAD, LEFT INTO MOWBRAY TRANSPORT INTERCHANGE.
ROUTE 9 UPPER CAMPUS - LIESBEEK GARDENS RESIDENCE

RIGHT OUT OF LIESBEEK GARDENS RESIDENCE INTO SELBY ROAD. LEFT INTO DURBAN ROAD - ST PETERS ROAD. LEFT INTO MAIN ROAD: DEDICATED SERVICES: RIGHT INTO WOOLSACK DRIVE. SHARED SERVICE: RIGHT INTO CHAPEL, LEFT INTO BAXTER TO TUGWELL TERMINUS. RIGHT INTO WOOLSACK UP TO STOP AT UNIVERSITY AVENUE NORTH STOP. ALONG RING ROAD TO UNIVERSITY AVENUE SOUTH STOP. SOUTH ALONG RING ROAD TO PRINCESS ANNE INTERCHANGE AND LEFT ONTO RHODES DRIVE. LEFT INTO WOOLSACK DRIVE LEFT ONTO MAIN ROAD. RIGHT INTO ST PETERS ROAD - DURBAN ROAD RIGHT INTO SELBY ROAD AND LEFT INTO LIESBEEK GARDENS RESIDENCE.
ROUTE 10 UPPER CAMPUS - HIDDINGH HALL, CAPE TOWN

LEFT FROM HIDDINGH HALL INTO ANNADALE - MILL - JUTLAND STREET ONTO DE WAAL DRIVE - RHODES DRIVE. LEFT OFF RHODES TO WOOLSACK, RIGHT ONTO WOOLSACK. UP TO FIRST STOP AT UNIVERSITY AVENUE NORTH STOP. ALONG RING ROAD TO RING ROAD WEST STOP. ALONG RING ROAD TO RING ROAD AVENUE SOUTH STOP. SOUTH ALONG RING ROAD TO PRINCESS ANNE INTERCHANGE AND LEFT ONTO RHODES DRIVE. RETURN TO HIDDINGH HALL VIA RHODES DRIVE, DE WAAL DRIVE, JUTLAND, MILL AND ANNADALE STREETS.

TIMETABLE:

SERVICES TO BE RENDERED DAILY FROM 06H00 TO 24H00 AT THE FREQUENCIES STIPULATED IN THE TIMETABLES.

TARIFFS:

AS CONTRACTED BETWEEN THE HOLDER OF THE OPERATING LICENCE AND THE UNIVERSITY OF CAPE TOWN.

VALIDITY:

THIS OPERATING LICENCE IS VALID FOR THE DURATION OF THE CONTRACT. BETWEEN UCT AND THE HOLDER OF THIS OPERATING LICENCE.

SPECIAL CONDITION:

THE HOLDER OF THIS OPERATING LICENCE IS AUTHORISED TO DEVIATE FROM THE ABOVE ROUTES WITHIN A RADIUS OF 2 KM FOR THE PURPOSE OF RESPONDING TO CHANGES IN PASSENGER DEMAND.

B. STUDENTS AND/OR STAFF OF THE UNIVERSITY OF CAPE TOWN WHO HAVE ORGANISED THEMSELVES INTO A GROUP AND THEIR PERSONAL EFFECTS - FROM POINTS WITHIN THE MAGISTERIAL DISTRICTS OF CAPE TOWN AND WYNBERG TO POINTS WITHIN THE RSA AND RETURN.

OP.2202329. (2) SIBANYE BUS SERVICES PTY LTD ID NO 200001058807. (3)

DISTRICT: CAPE TOWN. POSTAL ADDRESS: P.O. BOX 839, BELLVILLE, 7530. (4)

NEW APPLICATION. (5) 1 X 35 PASSENGERS. (6) THE CONVEYANCE OF OTHER. (7)

AUTHORITY:

A. STUDENTS AND STAFF AND THEIR PERSONAL EFFECTS OF THE UNIVERSITY OF CAPE TOWN -

ROUTE 1 UPPER CAMPUS - CLAREMONT TRANSPORT INTERCHANGE

FROM CLAREMONT STATION, NORTH ALONG FIR STREET, LEFT INTO HAWTHORNE ROAD, RIGHT INTO MAIN ROAD, NORTH ALONG MAIN ROAD LEFT INTO WOOLSACK DRIVE UP TO RING ROAD, (SEE 18H00 - 24H00.) AROUND RING ROAD BEARING RIGHT TO PRINCESS ANNE INTERCHANGE. DOWN PRINCESS ANNE AVENUE; 06H00 - 18H00: BEARING LEFT DOWN ONTO KLIPPER ROAD; 18H00 - 24H00: BEARING RIGHT ONTO NEWLANDS AVENUE AND LEFT INTO DEAN STREET AND RETURNING VIA CHAPEL STREET AND BAXTER ROAD AT THE TUGWELL TERMINUS. RIGHT ONTO MAIN ROAD THROUGH CLAREMONT TURNING LEFT INTO RALPH STREET TO THE TRANSPORT INTERCHANGE STOP.

ROUTE 2 UPPER CAMPUS - DEAN STREET LOOP

FROM RING ROAD WEST STOP, AROUND RING ROAD BEARING RIGHT TO PRINCESS ANNE INTERCHANGE. DOWN PRINCESS ANNE AVENUE, RIGHT INTO NEWLANDS AVENUE, TURN LEFT DOWN DEAN STREET, LEFT ONTO MAIN ROAD, NORTH ALONG MAIN ROAD LEFT INTO WOOLSACK DRIVE UP TO RING ROAD WEST STOP.

ROUTE 3 UPPER CAMPUS - SANDOWN ROAD PARKING

FROM SANDOWN ROAD RIGHT INTO CAMP GROUND ROAD LEFT INTO BELMONT ROAD, RIGHT ONTO AND ALONG MAIN ROAD, LEFT INTO WOOLSACK DRIVE, AROUND THE UPPER CAMPUS VIA RING ROAD BEARING RIGHT TO PRINCESS ANNE INTERCHANGE. DOWN PRINCESS ANNE AVENUE BEARING LEFT TO KLIPPER ROAD. LEFT ONTO MAIN ROAD. RIGHT INTO BELMONT AND RIGHT ONTO CAMP GROUND ROAD TO SANDOWN ROAD.

ROUTE 4 UPPER CAMPUS - LEA MARQUARD & TUGWELL RESIDENCES

FROM TUGWELL HALL, ALONG BAXTER ROAD, RIGHT ONTO WOOLSACK. UP TO STOP AT UCT SPORTS CENTRE. SPORTS CENTRE TO UNIVERSITY AVENUE NORTH STOP; PEAK: NORTH STOP U - TURN, DOWN RING ROAD TO WOOLSACK DRIVE; OFF PEAK: ALONG RING ROAD TO RING ROAD WEST STOP, TO RING ROAD SOUTH STOP. SOUTH ALONG RING ROAD TO PRINCESS ANNE INTERCHANGE AND LEFT ONTO RHODES DRIVE. LEFT TO WOOLSACK DRIVE; DOWN WOOLSACK DRIVE, LEFT ONTO MAIN ROAD, LEFT INTO CHAPEL ROAD, LEFT INTO BAXTER ROAD TO TUGWELL STOP.

ROUTE 5 UPPER CAMPUS - FOREST HILL RESIDENCE

SOUTH FROM FOREST HILL RESIDENCE AT NORTH END OF AVENUE ROAD, SOUTH ALONG AVENUE ROAD, LEFT INTO RHODES AVENUE THEN RIGHT ONTO MAIN ROAD. RIGHT ONTO WOOLSACK DRIVE. UP TO STOP AT UNIVERSITY AVENUE NORTH STOP. ALONG RING ROAD TO RING ROAD WEST STOP. ALONG RING ROAD TO UNIVERSITY AVENUE SOUTH STOP. SOUTH ALONG RING ROAD TO PRINCESS ANNE INTERCHANGE AND LEFT ONTO RHODES DRIVE. LEFT INTO WOOLSACK DRIVE, LEFT ONTO MAIN ROAD, LEFT INTO RHODES AVENUE, RIGHT INTO AVENUE ROAD TO FOREST HILL RESIDENCE.

ROUTE 6 UPPER CAMPUS - CLARINUS VILLAGE RESIDENCE

DOWN ANZIO ROAD FROM CLAREDON / CARINUS RESIDENCES, RIGHT ONTO RHODES DRIVE LEFT OFF RHODES TO WOOLSACK, RIGHT ONTO WOOLSACK. UP TO FIRST STOP AT UNIVERSITY AVENUE NORTH STOP. ALONG RING ROAD TO RING ROAD WEST STOP. ALONG RING ROAD TO UNIVERSITY AVENUE SOUTH STOP. SOUTH ALONG RING ROAD TO PRINCESS ANNE INTERCHANGE AND LEFT ONTO RHODES DRIVE. RETURN TO CLAREDON / CARINUS VIA RHODES DRIVE AND ANZIO ROAD. ALTERNATIVE EMPTY RETURN ROUTE FROM UNIVERSITY NORTH STOP ONTO RHODES DRIVE AND SAME ROUTE TO CLAREDON / CARINUS.

ROUTE 7 UPPER CAMPUS - ROCHESTER HOUSE RESIDENCE

FROM ROCHESTER HOUSE, ACROSS BROWNING ROAD INTO FALMOUTH ROAD. RIGHT INTO

ANZIO ROAD. 06H00 TO 18H00: UP ANZIO ROAD AND LEFT ONTO RHODES DRIVE SOUTH BOUND. 18H00 TO 24H00: UP ANZIO ROAD, BEARING STRAIGHT ON UP TO CLARINUS VILLAGE. BACK DOWN FROM CLARINUS, BEARING RIGHT ONTO RHODES DRIVE SOUTH BOUND. LEFT OF RHODES DRIVE DOWN TO WOOLSACK DRIVE. AROUND RING ROAD, BEARING RIGHT DOWN TO PRINCESS ANNE INTERCHANGE. LEFT ONTO RHODES DRIVE NORTH BOUND AND BEARING RIGHT OFF TO GROOTE SCHUUR HOSPITAL. 06H00 - 18H00: BEAR RIGHT DOWN ANZIO ROAD. 18H00 - 24H00: BEAR LEFT UP TO CLARINUS. BACK DOWN TO ANZIO ROAD; LEFT INTO FALMOUTH ROAD, ACROSS BROWNING ROAD AND INTO ROCHESTER HOUSE.

ROUTE 8 UPPER CAMPUS - MOWBRAY TRANSPORT INTERCHANGE

RIGHT OUT MOWBRAY TRANSPORT INTERCHANGE INTO DURBAN ROAD - ST PETERS ROAD. LEFT INTO MAIN ROAD, RIGHT INTO WOOLSACK DRIVE. UP UNIVERSITY AVENUE NORTH STOP. ALONG RING ROAD TO RING ROAD WEST STOP. ALONG RING ROAD TO UNIVERCITY AVENUE SOUTH STOP. SOUTH ALONG RING ROAD TO PRINCESS ANNE INTERCHANGE AND LEFT ONTO RHODES DRIVE. LEFT INTO WOOLSACK, LEFT ONTO MAIN ROAD. RIGHT INTO ST PETERS ROAD - DURBAN ROAD, LEFT INTO MOWBRAY TRANSPORT INTERCHANGE. ROUTE 9 UPPER CAMPUS - LIESBEEK GARDENS RESIDENCE

RIGHT OUT OF LIESBEEK GARDENS RESIDENCE INTO SELBY ROAD. LEFT INTO DURBAN ROAD - ST PETERS ROAD. LEFT INTO MAIN ROAD: DEDICATED SERVICES: RIGHT INTO WOOLSACK DRIVE. SHARED SERVICE: RIGHT INTO CHAPEL, LEFT INTO BAXTER TO TUGWELL TERMINUS. RIGHT INTO WOOLSACK UP TO STOP AT UNIVERSITY AVENUE NORTH STOP. ALONG RING ROAD TO UNIVERCITY AVENUE SOUTH STOP. SOUTH ALONG RING ROAD TO PRINCESS ANNE INTERCHANGE AND LEFT ONTO RHODES DRIVE. LEFT INTO WOOLSACK DRIVE LEFT ONTO MAIN ROAD. RIGHT INTO ST PETERS ROAD - DURBAN ROAD RIGHT INTO SELBY ROAD AND LEFT INTO LIESBEEK GARDENS RESIDENCE. ROUTE 10 UPPER CAMPUS - HIDDINGH HALL, CAPE TOWN

LEFT FROM HIDDINGH HALL INTO ANNADALE - MILL - JUTLAND STREET ONTO DE WAAL DRIVE - RHODES DRIVE. LEFT OFF RHODES TO WOOLSACK, RIGHT ONTO WOOLSACK. UP TO FIRST STOP AT UNIVERCITY AVENUE NORTH STOP. ALONG RING ROAD TO RING ROAD WEST STOP. ALONG RING ROAD TO RING ROAD AVENUE SOUTH STOP. SOUTH ALONG RING ROAD TO PRINCESS ANNE INTERCHANGE AND LEFT ONTO RHODES DRIVE. RETURN TO HIDDINGH HALL VIA RHODES DRIVE, DE WAAL DRIVE, JUTLAND, MILL AND ANNADALE STREETS.

TIMETABLE:

SERVICES TO BE RENDERED DAILY FROM 06H00 TO 24H00 AT THE FREQUENCIES STIPULATED IN THE TIMETABLES.

TARIFFS:

AS CONTRACTED BETWEEN THE HOLDER OF THE OPERATING LICENCE AND THE UNIVERSITY OF CAPE TOWN.

VALIDITY:

THIS OPERATING LICENCE IS VALID FOR THE DURATION OF THE CONTRACT. BETWEEN UCT AND THE HOLDER OF THIS OPERATING LICENCE.

SPECIAL CONDITION:

THE HOLDER OF THIS OPERATING LICENCE IS AUTHORISED TO DEVIATE FROM THE ABOVE ROUTES WITHIN A RADIUS OF 2 KM FOR THE PURPOSE OF RESPONDING TO CHANGES IN PASSENGER DEMAND.

B. STUDENTS AND/OR STAFF OF THE UNIVERSITY OF CAPE TOWN WHO HAVE ORGANISED THEMSELVES INTO A GROUP AND THEIR PERSONAL EFFECTS - FROM POINTS WITHIN THE MAGISTERIAL DISTRICTS OF CAPE TOWN AND WYNBERG TO POINTS WITHIN THE RSA AND RETURN.

OP.2202333. (2) JAJULA DAVID VUMILE DV ID NO 6606135542080. (3) DISTRICT: KNYSNA. POSTAL ADDRESS: P O BOX 719, PLETTENBERG BAY, 6600. (4) NEW APPLICATION. (5) 1 X 10 PASSENGERS. (6) THE CONVEYANCE OF ORGANISED PARTIES. (7) AUTHORITY: ROUTE 1

KWANONKUTHULA - PLETTENBERG BAY

DEPART FROM KWANOKUTHULA RANK (CNR SISHUBA AND SKOSANA STREET) CROSS OVER SKOSANA STREET. PROCEED ALONG SISHUBA STREET. TURN RIGHT AT CNR SISHUBA STREET AND N2 ROUTE. PROCEED ALONG N2 ROUTE TOWARDS PLETTENBERG BAY. TURN RIGHT AT CNR N2 AND MARINE DRIVE. PROCEED ALONG MARINE DRIVE TOWARDS CBD. TURN LEFT AT CNR MARINE DRIVE AND SEAWHICH AVENUE. TURN RIGHT AND ENTER TAXI RANK. PLETTENBERG BAY TO KWANONKUTHULA

DEPART FROM PLETTENBERG BAY TAXI RANK (CNR MARINE AND HIGH STREET) TURN RIGHT INTO MARINE DRIVE. PROCEED ALONG MARINE DRIVE TOWARDS N2 ROUTE. TURN LEFT AT N2. PROCEED ALONG N2 TOWARDS KWANOKUTHULA.

TURN LEFT INTO SISHUBA STREET.
 PROCEED ALONG SISHUBA STREET.
 CROSS OVER SKOSANA STREET AND ENTER TAXI RANK.
 PLETTENBERG BAY TO KNYSNA

DEPART FROM PLETTENBERG BAY TAXI RANK. TURN RIGHT INTO HIGH STREET AT CORNER OF HIGH STREET AND MARINE DRIVE TURN RIGHT ONTO MARINE DRIVE AND PROCEED TOWARDS N2 ROUTE AT CORNER OF MARINE AND N2 TURN LEFT ON N2 AND PROCEED TOWARDS KNYSNA PICKING UP COMMUTERS AT DESIGNATED STOPS. IN KNYSNA AT CORNER OF MAIN AND GRAY STREET TURN LEFT INTO GRAY STREET AND PROCEED ALONG SAID ROAD. AT CORNER OF GRAY AND NELSON STREET TURN LEFT IN NELSON AND PROCEED TOWARDS TAXI RANK. TURN LEFT INTO TAXI RANK.
 KNYSNA RANK TO PLETTENBERG BAY RANK

DEPART FROM KNYSNA RANK TURN LEFT INTO NELSON STREET AND PROCEED ALONG SAID ROAD. AT CORNER OF NELSON ST GEORGES ROAD TURN RIGHT INTO ST GEORGES ROAD AND PROCEED. TURN LEFT AT CORNER OF ST GEORGES AND RAWSON STREET AND PROCEED ALONG SAID ROAD. TURN LEFT AT CORNER OF RAWSON AND LONG STREET AND PROCEED ALONG SAID ROAD. TURN RIGHT AT CORNER OF LONG AND MARINE STREET AND PROCEED ALONG MAIN STREET ONTO N2 ROUTE TOWARDS PLETTENBERG BAY DROPPING OFF AND PICKING UP COMMUTERS.

OP.2202335. (2) JAJULA DAVID VUMILE DV ID NO 6606135542080. (3) DISTRICT: KNYSNA. POSTAL ADDRESS: P O BOX 719, PLETTENBERG BAY, 6600. (4) NEW APPLICATION. (5) 1 X 15 PASSENGERS. (6) THE CONVEYANCE OF TAXI PASSENGERS. (7) AUTHORITY:
 ROUTE 1

 KWANONKUTHULA - PLETTENBERG BAY

DEPART FROM KWANOKUTHULA RANK (CNR SISHUBA AND SKOSANA STREET)
 CROSS OVER SKOSANA STREET.
 PROCEED ALONG SISHUBA STREET.
 TURN RIGHT AT CNR SISHUBA STREET AND N2 ROUTE.
 PROCEED ALONG N2 ROUTE TOWARDS PLETTENBERG BAY.
 TURN RIGHT AT CNR N2 AND MARINE DRIVE.
 PROCEED ALONG MARINE DRIVE TOWARDS CBD.
 TURN LEFT AT CNR MARINE DRIVE AND SEAWHICH AVENUE.
 TURN RIGHT AND ENTER TAXI RANK.
 PLETTENBERG BAY TO KWANONKUTHULA

DEPART FROM PLETTENBERG BAY TAXI RANK (CNR MARINE AND HIGH STREET)
 TURN RIGHT INTO MARINE DRIVE.
 PROCEED ALONG MARINE DRIVE TOWARDS N2 ROUTE.
 TURN LEFT AT N2.
 PROCEED ALONG N2 TOWARDS KWANOKUTHULA.
 TURN LEFT INTO SISHUBA STREET.
 PROCEED ALONG SISHUBA STREET.
 CROSS OVER SKOSANA STREET AND ENTER TAXI RANK.
 PLETTENBERG BAY TO KNYSNA

DEPART FROM PLETTENBERG BAY TAXI RANK. TURN RIGHT INTO HIGH STREET AT CORNER OF HIGH STREET AND MARINE DRIVE TURN RIGHT ONTO MARINE DRIVE AND PROCEED TOWARDS N2 ROUTE AT CORNER OF MARINE AND N2 TURN LEFT ON N2 AND PROCEED TOWARDS KNYSNA PICKING UP COMMUTERS AT DESIGNATED STOPS. IN KNYSNA AT CORNER OF MAIN AND GRAY STREET TURN LEFT INTO GRAY STREET AND PROCEED ALONG SAID ROAD. AT CORNER OF GRAY AND NELSON STREET TURN LEFT IN NELSON AND PROCEED TOWARDS TAXI RANK. TURN LEFT INTO TAXI RANK.
 KNYSNA RANK TO PLETTENBERG BAY RANK

DEPART FROM KNYSNA RANK TURN LEFT INTO NELSON STREET AND PROCEED ALONG SAID ROAD. AT CORNER OF NELSON ST GEORGES ROAD TURN RIGHT INTO ST GEORGES ROAD AND PROCEED. TURN LEFT AT CORNER OF ST GEORGES AND RAWSON STREET AND PROCEED ALONG SAID ROAD. TURN LEFT AT CORNER OF RAWSON AND LONG STREET AND PROCEED ALONG SAID ROAD. TURN RIGHT AT CORNER OF LONG AND MARINE STREET AND PROCEED ALONG MAIN STREET ONTO N2 ROUTE TOWARDS PLETTENBERG BAY DROPPING OFF AND PICKING UP COMMUTERS.

OP.2202397. (2) VELMANE ZUKILE Z ID NO 6906195667086. POSTAL ADDRESS: 42 CHRIS HANI STREET, KALKFONTEIN, KUILSRIVIER, 7580. (4) TRANSFER OF PERMIT, PERMIT NO. 505919/3 FROM WILLIAMS SAMUEL JOSHEA SJ (15 X PASSENGERS, DISTRICT: KUILSRIVIER). (7) AUTHORITY AS IN LAST MENTIONED PERMIT(S).

OP.2202428. (2) MAGXALA MATAMSAQA ENOCH ME ID NO 5110105618088. POSTAL ADDRESS: POSBUS 45, PPC, RIEBEEK WES, 7306. (4) TRANSFER OF PERMIT, PERMIT NO. 509557/2 FROM SNYDERS JAN J (15 X PASSENGERS, DISTRICT: MALMESBURY). (7) AUTHORITY AS IN LAST MENTIONED PERMIT(S).

OP.2202440. (2) JONKERS CHRISTIE JOHN CJ ID NO 5810195217085. (3) POSTAL ADDRESS: 1 PARKLAAN, SCOTSDENE, KRAAIFONTEIN, 7560. (4) TRANSFER OF PERMIT, PERMIT NO. 504601/2 FROM SWANEPOEL ELLIS E (14 X PASSENGERS, DISTRICT: BELLVILLE). (7) AUTHORITY AS IN LAST MENTIONED PERMIT(S).

OP.2202443. (2) ADONISI MICHAEL SIQONONDO MS ID NO 6609055303087. (3) DISTRICT: GOODWOOD. POSTAL ADDRESS: ZONE 8 - ROOM 36, LANGA, 7455. (4) NEW APPLICATION. (5) 1 X 16 PASSENGERS. (6) THE CONVEYANCE OF TAXI PASSENGERS. (7) AUTHORITY: MUTUAL RAILWAY STATION - LANGA

FROM TAXI RANK AT MUTUAL RAILWAY STATION, INTO MUTUAL ROAD, LEFT INTO JAN SMUTS DRIVE LEFT INTO VIKING WAY, RIGHT INTO GUNNERS CIRCLE TO LANGA RAILWAY STATION, RIGHT INTO VANGUARD DRIVE, RIGHT INTO WASHINGTON ROAD TO TAXI RANK IN LANGA AND RETURN ALONG THE SAME ROUTE.
MUTUAL - BHUNGA - LANGA

FROM MUTUAL TAXI RANK TO JAN SMUTS DRIVE, N2, TURN LEFT BHUNGA STREET RIGHT WASHINGTON STREET TO RANK LANGA AND RETURN.
ROUTE 3

FROM TAXI RANK AT MUTUAL RAILWAY STATION TO MUTUAL WAY RIGHT INTO JAN SMUTS DRIVE, LEFT INTO WELWYN AVE. RIGHT INTO VICTORY AVE, LEFT INTO DUNCAN ROAD. RIGHT INTO FOREST DRIVE, LEFT INTO HOWARD DRIVE, RIGHT INTO GARDEN AVE, RIGHT INTO LONSDAL AVE, LEFT INTO FOREST DRIVE, LEFT INTO PRINCESS PATH, LEFT INTO NIGHTINGALE, LEFT INTO RINGWOOD DRIVE, RIGHT INTO FOREST DRIVE, RIGHT INTO JAN SMUTS DRIVE, LEFT ONTO THE N2, LEFT INTO BUNGA RIGHT INTO WASHINGTON STREET TO LANGA TAXI RANK AND RETURN.

OP.2202451. (2) CAKASAYO BONILE B ID NO 6608095702084. (3) DISTRICT: WYNBERG. POSTAL ADDRESS: NY119 DAIRY BELLE HOSTEL, ROOM B28, HOSTEL NO.F12, GUGULETU, 7750. (4) NEW APPLICATION. (5) 1 X 8 PASSENGERS. (6) THE CONVEYANCE OF TAXI PASSENGERS. (7) AUTHORITY: NYANGA TERMINUS - SAMORA MACHEL

FROM NYANGA TERMINUS TURN RIGHT INTO EMMS DRIVE, TURN RIGHT INTO LANSDOWNE ROAD, TURN LEFT INTO VANGUARD DRIVE, LEFT INTO OLIVER TAMBO AND RETURN BACK ON THE SAME ROUTE.
NYANGA TERMINUS - MITCHELL'S PLAIN

FROM NYANGA TERMINUS TURN RIGHT INTO EMMS DRIVE, JOIN NGULUBE ROAD, LEFT INTO SHEFFIELD ROAD, JOIN SYMPHONY WAY, TURN RIGHT INTO NONDLWANA ROAD, RIGHT INTO NTLOYIYA ROAD, RIGHT INTO STOCK TURN LEFT INTO A.Z. BERMAN DRIVE RIGHT INTO 1ST AVE, LEFT INTO 3RD AVE, DESTINATION POINT RETURN BACK ON THE SAME ROUTE.
DELFT TO BONTEHEUWEL EPPING INDUSTRIA

FROM THE TAXI IN EINDHOVEN, TURN RIGHT INTO DELFT MAIN ROAD, TURN LEFT INTO STELLENBOSCH ARTERIAL, JOIN 35TH STREET LEFT INTO OWEN ROAD, JOIN CARRIER WAY, TURN LEFT INTO BOFORS CIRCLE STRAIGHT INTO BONTEHEUWEL STATION AND EPPING INDUSTRIA. RETURN BACK ON THE SAME ROUTE.

OP.2202452. (2) WALBRUGH DUWAL D ID NO 6101305195018. (3) DISTRICT: BREDASDORP. POSTAL ADDRESS: P O BOX 569, BREDASDORP, 7280. (4) NEW APPLICATION. (5) 1 X 65 PASSENGERS. (6) THE CONVEYANCE OF ORGANISED PARTIES. (7) AUTHORITY: VANAF BREDASDORP EN DORPE BINNE DIE LANDDROSDISTRIK NA DORPE BINNE DIE WESKAAP EN TERUG, VERVOER AS 'N EENHEID MET BAGASIE VIR 'N GEMEENSKAPLIKE DOEL. (1) TROU, SPORT, BEGRAFNIS OF ENIGE ANDER VORM VAN VERMAAK/ONTSPANNING.

OP.2202454. (2) AUGUST BRADLEY JOHN BJ ID NO 7809245217085. (3) DISTRICT: WYNBERG. POSTAL ADDRESS: 51 6TH AVENUE, BELGRAVIA, ATHLONE, 7764. (4) NEW APPLICATION. (5) 1 X 15 PASSENGERS. (6) THE CONVEYANCE OF TAXI PASSENGERS. (7) AUTHORITY: 224 MANENBERG - CAPE TOWN

FROM THE TAXI RANK AT THE DOWNS MANENBERG, INTO THE DOWNS ROAD, INTO MANENBERG AVE, ALONG MANENBERG AVE, LEFT INTO RUIMTE AVE, RIGHT INTO JORDAN STREET, LEFT INTO DUINEFONTEIN STREET, ALONG DUINEFONTEIN STREET, LEFT INTO KLIPFONTEIN ROAD, ALONG KLIPFONTEIN ROAD WHICH BECOMES DURBAN ROAD, MOWBRAY, RIGHT INTO MAIN ROAD WHICH BECOMES VICTORIA ROAD, WHICH BECOMES SIR LOWRY ROAD, RIGHT INTO OSWALD PIROW ROAD, LEFT INTO TOP DECK CAPE TOWN RAILWAY STATION AND RETURN ALONG THE SAME ROUTE.

OP.2202463. (2) BOZINI LUNGISILE L ID NO 6405205758084. (3) DISTRICT: KUILSRIVIER. POSTAL ADDRESS: B 19 THEMBA STREET, MFULENI, 7100 C/O CODETA KUWAIT RANK; SOLOMON, TSHUKU AVE; TRUST FUND OFFICE; , SITE C;

KHAYELITSHA, 7784. (4) NEW APPLICATION. (5) 1 X 16 PASSENGERS. (6) THE CONVEYANCE OF TAXI PASSENGERS. (7) AUTHORITY:

MFULENI - CAPE TOWN

FROM MFULENI TAXI RANK, RIGHT INTO MAIN ROAD RIGHT INTO LUYOLO STREET, LEFT INTO SCHOOL STREET, RIGHT INTO INCIBA STREET, LEFT INTO INOULO STREET, RIGHT INTO OLD FAURE ROAD, LEFT INTO MEY WAY, RIGHT ONTO N2 PROCEED ALONG N2, PROCEED ALONG N2 WHICH BECOMES SETTLERS WAY, ALONG SETTLERS WAY, INTO EASTERN BOULEVARD, LEFT INTO OSWALD PIROW STREET, RIGHT INTO TOP DECK CAPE TOWN RAILWAY STATION CAPE TOWN AND RETURN ALONG THE SAME ROUTE.

MFULENI - SEA POINT

FROM MFULENI TAXI RANK, RIGHT INTO MAIN ROAD RIGHT INTO LUYOLO STREET, LEFT INTO SCHOOL STREET, RIGHT INTO INCIBA STREET, LEFT INTO INOULO STREET, RIGHT INTO OLD FAURE ROAD, LEFT INTO MEY WAY, RIGHT ONTO N2 WHICH BECOMES SETTLERS WAY, ALONG SETTLERS WAY, INTO EASTERN BOULEVARD, INTO TABLE BAY BOULEVARD, INTO BUITENGRACHT STREET, RIGHT INTO SOMERSET ROAD, ALONG MAIN ROAD, INTO REGENT STREET, SEA POINT AND RETURN AS FOLLOWS: INTO REGENT STREET, INTO MAIN ROAD, INTO SOMERSET ROAD, LEFT INTO BUITENGRACHT STREET, RIGHT STREET, RIGHT INTO HERTZOG BOULEVARD, RIGHT INTO OSWALD PIROW STREET, RIGHT INTO TOP DECK, CAPE TOWN RAILWAY STATION, CAPE TOWN, LEFT INTO OSWALD PIROW STREET, RIGHT INTO EASTERN BOULEVARD, INTO SETTLERS WAY.

OP.2202484. (2) LOSTILE BANTU GIBSON BG ID NO 5303235650085. (3) DISTRICT: WYNBERG. POSTAL ADDRESS: NO.40 411, MAKHASA, KHAYELITSHA, 7784. (4) NEW APPLICATION. (5) 1 X 8 PASSENGERS. (6) THE CONVEYANCE OF TAXI PASSENGERS. (7) AUTHORITY:

NYANGA TERMINUS TO MITCHELL'S PLAIN

TURN LEFT INTO EMMS DRIVE, TURN LEFT INTO LANSLOWNE ROAD, RIGHT INTO EISLEBEN ROAD, TURN LEFT INTO SHEFFIELD ROAD, TURN RIGHT INTO A Z BERMAN DRIVE, PROCEED DOWN, TURN RIGHT TO 1ST AVENUE TURN LEFT INTO 3RD AVENUE (RANK) RETURN BACK ON THE SAME ROUTE SUBJECT TO THE CONDITION THAT THE VEHICLE IS REGISTERED IN THE NAME OF THE APPLICANT. (B) THE VEHICLE MUST BE REGISTERED IN THE NAME OF THE PERMIT HOLDER. (C) THE HOLDER OF THIS PERMIT IS PROHIBITED FROM ENTERING INTO ANY AGREEMENT WHEREBY ANOTHER PARTY IS PERMITTED TO UNDERTAKE ROAD TRANSPORTATION FOR OWN GAIN UNDER AUTHORITY OF THIS PERMIT.

NYANGA SAMORA MACHEL

FROM NYANGA TERMINUS, TURN RIGHT INTO EMMS DRIVE, TURN RIGHT INTO LANSLOWNE ROAD, TURN LEFT INTO VANGUARD DRIVE, LEFT INTO OLIVER TAMBO DRIVE (DESTINATION) POINT RETURN BACK ON THE SAME ROUTE.

OP.2202507. (2) NGUBENI ANDREAS KHULEKANI AK ID NO 6909255671089. POSTAL ADDRESS: P.O. BOX 2028, KNYSNA, 6570 (4) REPL VEHICLE(INC PASS 9-15), PERMIT NO. 602841/5 FROM NGUBENI ANDREAS KHULEKANI AK (15 X PASSENGERS, DISTRICT: KNYSNA).

Permit No. 602841/5

TAXI PASSENGERS -

974 KNYSNA - DAMSEBOS

FROM TAXI RANK IN NELSON STREET KNYSNA, RIGHT INTO GEORGE STREET, LEFT INTO MARKET STREET, RIGHT INTO MAIN ROAD, STRAIGHT INTO N2 TO TURN-OFF FOR DAMSEBOS TO DAMSEBOS AND RETURN.

996 KNYSNA - HORNLEE

VANAF TAXI STAANPLEK TE NELSONSTRAAT KNYSNA, REGS IN ST GEORGESSTRAAT, LINKS IN MARKETSTRAAT, REGS IN HOOFSTRAAT, WAT AANSLUIT MET N2, REGS MET AFRIT NA HORNLEE, LINKS IN SUNRIDGESTRAAT, LINKS IN DAVIDSONSTRAAT HORNLEE EN TERUG.

997 KNYSNA - NEKKIES

VANAF TAXI STAANPLEK IN NELSONSTRAAT KNYSNA, REGS IN ST GEORGESSTRAAT, LINKS IN MARKETSTRAAT, REGS IN HOOFSTRAAT, WAT AANSLUIT MET N2, LINKS MET N2, LINKS MET AFRIT NA NEKKIES, LINKS IN UNIONWEG, TOT BY AFLAAI PUNT IN NEKKIES EN TERUG.

BOGENOEMDE ROETES IS ONDERWORPE AAN DIE VOLGENDE VOORWAARDES:

(A) DAT GEEN PASSASIERE BY ENIGE ANDER HUURMOTORSTAANPLEK OPGETEL MAG WORD NIE.

(B) DIE VOERTUIG MOET IN DIE NAAM VAN DIE APPLIKANT GEREGISTREER WEES.

(C) DIE HOUER VAN HIERDIE PERMIT WORD BELET OM 'N OOREENKOMS AAN TE GAAN WAARKRAGTENS ENIGE ANDER PARTY GEMAGTIG WORD OM VIR EIE GEWIN PADVERVOER TE ONDERNEEM Kragtens

MAGTIGING VERLEEN DEUR HIERDIE PERMIT.

(D) DIE VOLLEDIGE ROETE MOET BEDRYF WORD EN NIE SLEGS 'N GEDEELTE VAN DIE ROETE NIE.

(E) DIE PERMIT IS NIE OORDRAAGBAAR NIE.

(F) BOGEMELDE MAGTIGING IS HERSIENBAAR TEN ENIGE TYD.

OP.2202509. (2) KALENI ZUKILE Z ID NO 6503136051080. (3) DISTRICT: BELLVILLE. POSTAL ADDRESS: 16211 ZANDILE ROAD, BLOEKOMBOS, KRAAIFONTEIN, 7570 C/O SNKTA P.O. BOX 1516, KRAAIFONTEIN, 7569. (4) NEW APPLICATION. (5) 1 X 16 PASSENGERS. (6) THE CONVEYANCE OF TAXI PASSENGERS. (7) AUTHORITY:

463 KRAAIFONTEIN - BLOEKOMBOS

FROM TAXI RANK IN STATION ROAD AT KRAAIFONTEIN RAILWAY STATION KRAAIFONTEIN, ALONG STATION ROAD, LEFT INTO OLD PAARL ROAD TO TAXI RANK IN OLD PAARL ROAD BLOEKOMBOS AND RETURN ALONG THE SAME ROUTE.

464 KRAAIFONTEIN - SCOTTSDENE

FROM TAXI RANK IN STATION ROAD AT KRAAIFONTEIN RAILWAY STATION KRAAIFONTEIN, ALONG STATION ROAD, RIGHT INTO OLD PAARL ROAD, LEFT INTO BOTTFONTEIN ROAD, LEFT INTO LABOHEME ROAD TO TAXI RANK IN BOESAK STREET SCOTTSDENE AND RETURN AS FOLLOWS: INTO LABOHEME STREET, RIGHT INTO BUITEN CRESCENT, RIGHT INTO KOOPMAN AVE, LEFT INTO PARK AVE, RIGHT INTO DA GAMA STREET, RIGHT INTO OLD PAARL ROAD, LEFT INTO STATION ROAD TO TAXI RANK AT KRAAIFONTEIN RAILWAY STATION KRAAIFONTEIN.

465 KRAAIFONTEIN - BRACKENFELL

FROM TAXI RANK IN STATION ROAD AT KRAAIFONTEIN RAILWAY KRAAIFONTEIN, ALONG STATION ROAD, RIGHT INTO OLD PAARL ROAD, LEFT INTO WILLIAM DABBS STREET TO BRACKENFELL RAILWAY STATION BRACKENFELL AND RETURN AS FOLLOWS: INTO OLD PAARL ROAD, INTO BRACKENFELL HYPERMARKET, INTO OLD PAARL ROAD, RIGHT INTO NORTHPIKE DRIVE, LEFT INTO EASTWOOD DRIVE, RIGHT INTO HOWARD DRIVE, RIGHT INTO CENTRAL DRIVE, LEFT INTO NORTHPIKE DRIVE, INTO BUITEN CRESCENT, RIGHT INTO LABOHEME STREET, LEFT INTO BOTTFONTEIN ROAD, RIGHT INTO OLD PAARL ROAD TO KRAAIFONTEIN RAILWAY STATION KRAAIFONTEIN.

458 KRAAIFONTEIN - BELLVILLE

FROM TAXI RANK AT KRAAIFONTEIN RAILWAY STATION KRAAIFONTEIN, ALONG STATION ROAD, RIGHT INTO OLD PAARL ROAD, LEFT INTO WILLIAM DABBS STREET TO BRACKENFELL RAILWAY STATION, INTO OLD PAARL ROAD, RIGHT INTO VOORTREKKER ROAD, LEFT INTO MODDERDAM ROAD, RIGHT INTO BELLRAIL ROAD TO FACILITY IN BELLVILLE AND RETURN AS FOLLOWS: INTO BELLRAIL ROAD, RIGHT INTO VOORTREKKER ROAD, LEFT INTO OLD PAARL ROAD, INTO BRACKENFELL HYPERMARKET BRACKENFELL, INTO OLD PAARL ROAD, RIGHT INTO NORTHPIKE DRIVE, LEFT INTO EASTWOOD DRIVE, RIGHT INTO HOWARD DRIVE, RIGHT INTO CENTRAL DRIVE, LEFT INTO NORTHPIKE DRIVE, INTO BUITEN CRESCENT, RIGHT INTO LABOHEME STREET, LEFT INTO BOTTFONTEIN ROAD, RIGHT INTO OLD PAARL ROAD, LEFT INTO STATION ROAD KRAAIFONTEIN.

558 KRAAIFONTEIN - DURBANVILLE

FROM TAXI RANK AT KRAAIFONTEIN RAILWAY STATION KRAAIFONTEIN, ALONG STATION ROAD, RIGHT INTO OLD PAARL ROAD, RIGHT INTO VAN RIEBEECK ROAD, INTO LANGEBOER ROAD, LEFT INTO WELLINGTON ROAD TO THE TAXI RANK IN NUWE STREET DURBANVILLE AND RETURN ALONG THE SAME ROUTE SUBJECT TO THE CONDITION THAT NO PASSENGERS ARE PICKED UP IN DURBANVILLE.

84 KRAAIFONTEIN - WALLACEDENE

FROM TAXI RANK AT SHOPRITE KRAAIFONTEIN, LEFT INTO BERMAN STREET, LEFT INTO VAN DER MERWE STREET, LEFT INTO VAN RIEBEECK ROAD, CROSS OLD PAARL ROAD, INTO BOTTFONTEIN ROAD, LEFT INTO BOESAK STREET, RIGHT INTO PEDRO STREET, RIGHT INTO BHARU STREET, RIGHT INTO BHUNGA STREET TO TAXI RANK IN BOESAK STREET WALLACEDENE AND RETURN ALONG THE SAME ROUTE.

85 KRAAIFONTEIN - BLOEKOMBOS

FROM TAXI RANK AT SHOPRITE KRAAIFONTEIN, LEFT INTO BERMAN STREET, LEFT INTO VAN DER MERWE STREET, LEFT INTO VAN RIEBEECK ROAD, LEFT INTO OLD PAARL ROAD, TO BLOEKOMBOS AND RETURN ALONG THE SAME ROUTE.

OP.2202532. (2) JOSEPH SA-AIT S ID NO 4210055100086. (3) DISTRICT: CAPE TOWN. POSTAL ADDRESS: 72 QUEENS ROAD, WOODSTOCK, 7925. (4) NEW APPLICATION. (5) 1 X 15 PASSENGERS. (6) THE CONVEYANCE OF TAXI PASSENGERS. (7) AUTHORITY: ROUTE 1

FROM THE TAXI RANK AT MOWBRAY PUBLIC TRANSPORT INTERCHANGE, RIGHT INTO MAIN ROAD, WHICH BECOMES VICTORIA ROAD, WHICH BECOMES SIR LOWRY ROAD, RIGHT INTO OSWALD PIROW ROAD, RIGHT INTO N1, ALONG N1, LEFT INTO SABLE ROAD, LEFT INTO RATANGA ROAD, RIGHT INTO CENTURY CITY TRANSPORT INTERCHANGE AND RETURN LEFT

INTO RATANGA ROAD, RIGHT INTO THE N1, ALONG THE N1, LEFT INTO OSWALD PIROW ROAD, RIGHT INTO TOP DECK CAPE TOWN RAILWAY STATION, CAPE TOWN, DROP OFF PASSENGERS ONLY, AND RETURN ALONG THE SAME ROUTE.

ROUTE 2

FROM THE TAXI RANK AT MOWBRAY PUBLIC TRANSPORT INTERCHANGE, RIGHT INTO THE MAIN ROAD, RIGHT INTO MOWBRAY OFF RAMP, INTO SETTLERS WAY, LEFT INTO THE M5, ALONG THE M5, RIGHT INTO THE N1, LEFT INTO SABLE ROAD, LEFT INTO RATANGA ROAD, RIGHT INTO CENTURY CITY TRANSPORT INTERCHANGE AND RETURN ALONG THE SAME ROUTE.

ROUTE 3

FROM MOWBRAY PUBLIC TRANSPORT INTERCHANGE MOWBRAY, RIGHT INTO MAIN ROAD, RIGHT INTO SETTLERS WAY, LEFT ONTO PINELANDS OFF RAMP, INTO FOREST DRIVE, LEFT INTO JAN SMUTS DRIVE, RIGHT INTO MUTUAL ROAD TO MUTUAL RAILWAY STATION, LEFT INTO JAN SMUTS DRIVE, LEFT INTO VIKING WAY, LEFT INTO VANGUARD DRIVE, WHICH BECOMES THE N7, LEFT INTO THE N1, LEFT INTO CENTURY CITY OFF RAMP, INTO RATANGA ROAD, RIGHT INTO CENTURY CITY TRANSPORT INTERCHANGE AND RETURN ALONG THE SAME ROUTE PICKING UP AND DROPPING OFF PASSENGERS ALONG THAT ROUTE.

OP.2202538. (2) PIETERSEN HARRY STEPHEN HS ID NO 5902205094081. (3) DISTRICT: SWELLENDAM. POSTAL ADDRESS: POSBUS 340, BONNIEVALE, 6730. (4) NEW APPLICATION. (5) 1 X 13 PASSENGERS. (6) THE CONVEYANCE OF TAXI PASSENGERS. (7) AUTHORITY: 832 BONNIEVALE - BONNIEVALE

VANAF TAXI STAANPLEK TE HOOFSTRAAT BONNIEVALE NA PUNTE GELEE BINE DIE MUNISIPALE GEBIED VAN BONNIEVALE EN TERUG OOR DIESELFDE ROETE. BONNIEVALE

TO ANY TOWN OR CITY FROM BONNIEVALE ON THE N1 OR N2 WITH DISTANCE OF 500 KM FROM BONNIEVALE AND BACK TO BONNIEVALE.

OP.2202548. (2) WILLIAMS ALFRED A ID NO 5103165123081. (3) DISTRICT: WORCESTER. POSTAL ADDRESS: 22 FELICITY STREET, JOHNSON PARK, WORCESTER, 6850. (4) NEW APPLICATION. (5) 1 X 9 PASSENGERS. (6) THE CONVEYANCE OF TAXI PASSENGERS. (7) AUTHORITY: 1. WORCESTER MUNISIPALE GEBIED

VANAF MUNNIK HOU AREA GELEË TE GREY STRAAT WORCESTER NA PUNTE GELEË BINNE DIE WORCESTER MUNISIPALE GEBIED EN TERUG NA MUNNIK HOU AREA TE GREY STRAAT. 2. WORCESTER NA BELLVILLE

VANAF HOU AREA TULBAGH STRAAT WORCESTER, LINKS IN ADDERLEY STRAAT OOR HOOGSTRAAT TOT BY DURBAN STRAAT, REGS IN DURBAN STRAAT TOT IN RAWSONVILLE BY N1 AANSluiting, LINKS IN N1 VIA DIE TONNEL, VIA PAARL VOORT MET N1, LINKS BY AFDRAAI DURBANVILLE/BELLVILLE OOR VOORTREKKER ROAD TOT BY STASIE WEG, LINKS IN STASIE WEG TOT ONDER DIE BRUG AFLAAT PUNT BELLVILLE NA WORCESTER. OP DIESELFDE ROETE WEER TERUG NA HOU-AREA TULBAGH STRAAT, WORCESTER. SPECIAL HIRE.

DIE VERVOER VAN PERSONE VANAF MUNNIK HOU AREA BINNE 'N RADIUS VAN 20KM NA PUNTE GELEE BINE DIE WESKAAP PROVINSIE EN TERUG NA WORCESTER. HETSY BEGRAFNISSE, SPORT, ONTSPANNING, KERK BYEENKOMSTE, PIEKNIK. GEEN PERSONE OP ENIGE ANDER PUNTE OP OF AFGELAAT ALVORENS BESTEMMING BEREIK IS.

OP.2202550. (2) WILLIAMS ALFRED A ID NO 5103165123081. (3) DISTRICT: WORCESTER. POSTAL ADDRESS: 22 FELICITY STREET, JOHNSON PARK, WORCESTER, 6850. (4) NEW APPLICATION. (5) 1 X 26 PASSENGERS. (6) THE CONVEYANCE OF OTHER. (7) AUTHORITY:

VERVOER VAN LEERDERS OOR 'N RETOERAFSTAND VAN 41,6 KILOMETERS: VANAF PALMIETRIVIER, KLEINPLAAS, HAGELKRAAL, KOUMA, GROOTLAAGTE EN SKAAPPLAAS NA PRIMÊRE SKOOL RUITERBOS. DIE VERVOER VAN PERSONE VANAF FELICITY STRAAT 22, JOHNSONS PARK, WORCESTER BINNE 'N RADIUS VAN 20KM NA PUNTE GELEË BINNE DIE WESKAAP PROVINSIE EN TERUG NA WORCESTER. HETSY BEGRAFNISSE, SPORT, ONTSPANNING, KERK BYEENKOMSTE, PIEKNIK. GEEN PERSONE OP ENIGE ANDER PUNTE OP OF AFGELAAT ALVORENS BESTEMMING BEREIK IS.

OP.2202552. (2) SHENXANI BULELANI WILLIAM BW ID NO 7303105576087. (3) DISTRICT: WYNBERG. POSTAL ADDRESS: 34980 CHULA STREET, HARARE, KHAYELITSHA, 7784. (4) NEW APPLICATION. (5) 1 X 16 PASSENGERS. (6) THE CONVEYANCE OF TAXI PASSENGERS. (7) AUTHORITY: 611 KHAYELITSHA - SOMERSET WEST

FROM THE TAXI RANK IN KHAYELITSHA, LEFT INTO BADEN POWELL DRIVE, ALONG BADEN POWELL DRIVE, RIGHT INTO N2, ALONG N2, LEFT INTO VICTORIA ROAD SOMERSET WEST, RIGHT INTO ANDRIES PRETORIOUS STREET TO TAXI RANK AT OK BAZAARS IN SOMERSET WEST AND RETURN THE SAME ROUTE.
FROM THE TAXI RANK IN KHAYELITSHA LEFT INTO BADEN POWELL DRIVE ACROSS BADEN POWELL ONTO MACASSAR ROAD RIGHT TO N2 LEFT ONTO BOULEVARD RIGHT INTO MAIN ROAD ALONG PASS VAN DER STELL RIGHT TO SHORT STREET LEFT INTO N2 AND RETURN THE SAME ROUTE.

D98 KHAYELITSHA - GRABOUW

FROM TAXI RANK IN SITE C KHAYELITSHA, INTO HOZA STREET, LEFT INTO LANSDOWNE ROAD EXT, LEFT INTO BADEN POWELL DRIVE, RIGHT ONTO N2 ALONG N2 LEFT INTO OU KAAPSE ROAD GRABOUW AND RETURN THE SAME ROUTE.
KHAYELITSHA - STELLENBOSCH

FROM KHAYELITSHA TAXI RANK LEFT INTO BADEN POWELL DRIVE ALONG BADEN POWELL DRIVE RIGHT ONTO ANNANDALE ROAD LEFT ONTO BOULEVARD RD, R44 ALONG BOULEVARD R44, RIGHT INTO DORP STREET ALONG DORP STREET TO TAXI RANK IN STELLENBOSCH AND RETURN ALONG THE SAME ROUTE.
FROM KHAYELITSHA TAXI RANK LEFT INTO BADEN POWELL DRIVE ALONG BADEN POWELL RIGHT INTO ADAM TAS ROAD ALONG ADAM TAS ROAD RIGHT INTO DORP STREET TO TAXI RANK IN STELLENBOSCH AND RETURN ALONG THE SAME ROUTE.

OP.2202562. (2) MTIMKULU RAPHAELA GEMASE RG ID NO 5408170682082. (3) DISTRICT: WYNBERG. POSTAL ADDRESS: 15 APPLE CLOSE, THEMBANI, KHAYELITSHA, 7784 C/O MANINJWA G B P.O. BOX 5648, CAPE TOWN, 8000. (4) NEW APPLICATION. (5) 1 X 28 PASSENGERS. (6) THE CONVEYANCE OF OTHER. (7) AUTHORITY: 1. THE CONVEYANCE OF PERSONS ON A PARTICULAR BUS ROUTE BETWEEN WESTERN CAPE AND EASTERN CAPE.

1. FROM PHILLIPI JOE OGABI BUS RANK VIA STOCK ROAD TURN LEFT R300 VIA N1, PAARL, WORCESTER, LAINGSBURG, BEAUFORT WEST, R61 ABERDEEN, GRAAFF-REINET, CRADOCK, MIDDELBURG, R56 STEYNSBURG, MOLTEÑO, BURGERSDORP, QUEENSTOWN, LADY FRERE, DORDRECHT, INDWE CALA, NGCOBO, ELLIOT, UGIE, N3 MACLÈRE, QUMBU, N2, LUSIKISIKI, MOUNT AYLIFFE, KOKSTAD, TSOLO, UMTATA TO MOUNT FLETCHER AND RETURN. ROUTES THROUGH ALL TOWNS AND CITIES AS AUTHORISED BY THE LOCAL AUTHORITIES.

THE CARRIER BE AUTHORISED TO DEVIATE FROM THE ABOVE ROUTE WITHIN A RADIUS OF 5 KM FOR THE SOLE PURPOSE OF PICKING UP OR DROPPING OFF PASSENGERS TRAVELLING BETWEEN EASTERN CAPE AND WESTERN CAPE.

TIMETABLE: 4 DAYS OF THE WEEK.

DEPART:	TIME	ARRIVE	TIME
PHILLIPI	SUNDAY 12H00	MT FLETCHER	MONDAY 06H00
MT FLETCHER	THURSDAY 13H00	PHILLIPI	FRIDAY 08H00
PHILLIPI	FRIDAY	MT FLETCHER	SATURDAY 09H00

THE HOLDER IS PERMITTED TO DEPART OR ARRIVE THREE HOURS EARLIER OR LATER THAN SCHEDULED TIMETABLE.

TARIFFS

AS AGREED BETWEEN THE PARTIES AND AS ADVERTISED.

2. ORGANISED PARTIES AND THEIR PERSONAL EFFECTS -

FROM PICK UP POINTS WITHIN A RADIUS OF KILOMETRES FROM PLACE OF BUSINESS SITUATED AT 15 APPLE CLOSE THEMBANI KHAYELITSHA TO POINTS WITHIN THE REPUBLIC OF SOUTH AFRICA AND RETURN TO THE PLACE WHERE THE PARTY WAS PICKED UP IN THE FIRST INSTANCE: SUBJECT TO THE EXPRESS CONDITION THAT THE CONVEYANCE OF SUCH A PARTY MAY ONLY BE UNDERTAKEN IF THE SAME PARTY UNDERTAKES THE FORWARD AND RETURN JOURNEY AS A UNIT WITH THE SOLE MUTUAL PURPOSE OF ATTENDING ONE OF MORE OF THE FOLLOWING:

- (i) A WEDDING,
- (ii) A FUNERAL,
- (iii) A RELIGIOUS GATHERING,
- (iv) A SPORT MEETING, WHETHER AS PARTICIPANTS OR AS SPECTATORS,
- (v) A PICNIC OR ANY SIMILAR KIND OR ORGANISED ENTERTAINMENT OR RECREATION.

OP.2202563. (2) MTIMKULU RAPHAELA GEMASE RG ID NO 5408170682082. (3) DISTRICT: WYNBERG. POSTAL ADDRESS: 15 APPLE CLOSE, THEMBANI, KHAYELITSHA, 7784 C/O MANINJWA G B P.O. BOX 5648, CAPE TOWN, 8000. (4) NEW APPLICATION. (5) 1 X 24 PASSENGERS. (6) THE CONVEYANCE OF ORGANISED PARTIES. (7) AUTHORITY:

FROM PICK UP POINTS WITHIN A RADIUS OF KILOMETRES FROM PLACE OF BUSINESS SITUATED AT 15 APPLE THEMBANI KHAYELITSHA TO POINTS WITHIN THE RSA AND RETURN TO THE PLACE WHERE THE PARTY WAS PICKED UP IN THE FIRST INSTANCE: SUBJECT TO THE EXPRESS CONDITION THAT THE CONVEYANCE OF SUCH A PARTY MAY ONLY BE UNDERTAKEN IF THE SAME PARTY UNDERTAKES THE FORWARD AND RETURN JOURNEY AS A UNIT WITH THE SOLE MUTUAL PURPOSE OF ATTENDING ONE OF MORE OF THE FOLLOWING:

- i) A WEDDING;
- ii) A FUNERAL;
- iii) A RELIGIOUS GATHERING;

- IV) A SPORTS MEETING, WHETHER AS PARTICIPANTS OR AS SPECTATORS;
 V) A PICNIC OR ANY SIMILAR KIND OR ORGANISED ENTERTAINMENT OR RECREATION.

OP.2202578. (2) THEMBANI NONKULEKO MAVIS NM ID NO 6206290646089. POSTAL ADDRESS: E 195 PHAKAMANI STREET, KHAYELITSHA, 7784. (4) TRANSFER OF PERMIT, PERMIT NO. 521006/3 FROM THEMBANI PHANTSILE SADLY PS (15 X PASSENGERS, DISTRICT: WYNBERG). (7) AUTHORITY AS IN LAST MENTIONED PERMIT(S).

OP.2202823. (2) LOTTERING HENRY H ID NO 5603125838082. (3) DISTRICT: BELLVILLE. POSTAL ADDRESS: 21 SPRINGFIELD WEG, EXT 22, BELHAR, 7490. (4) NEW APPLICATION. (5) 1 X 15 PASSENGERS. (6) THE CONVEYANCE OF TAXI PASSENGERS. (7) AUTHORITY:
 SILVERSANDS TAXI RANK - BELLVILLE STATION

SILVERSANDS TAXI RANK LEFT INTO NOOIENSFONTEIN ROAD, INTO HOEKENASIM RD, INTO HINDLE RD, RIGHT INTO NOOIENSFONTEIN RD INTO SUNBIRD DRIVE, LEFT INTO NOOIENSFONTEIN RD LEFT INTO SUNBIRD NORTH, RIGHT INTO NOOIENSFONTEIN RD, LEFT INTO KING ARTHUR STREET, RIGHT INTO SUPERICAL RD, LEFT INTO NOOIENSFONTEIN RD, LEFT INTO STELLENBOSCH ARTERIAL RD, RIGHT INTO R300, LEFT INTO VOORTREKKER RD, LEFT INTO BELLRAIL RD INTO BELLVILLE STATION.

OP.2203428. (2) COACHCOR PTY LTD ID NO 199900851507. (3) DISTRICT: CAPE TOWN. POSTAL ADDRESS: P.O. BOX 50307, V & A WATERFRONT, CAPE TOWN, 8001. (4) NEW APPLICATION. (5) 1 X 15 PASSENGERS. (6) THE CONVEYANCE OF TOURISTS. (7) AUTHORITY:
 FROM PICK-UP POINTS SITUATED WITHIN THE REPUBLIC OF SOUTH AFRICA FROM PLACE OF BUSINESS SITUATED AT 60 PRESTWICH STREET, GREEN POINT TO PLACES SITUATED WITHIN THE REPUBLIC OF SOUTH AFRICA AND RETURN.

OP.2203433. (2) COACHCOR PTY LTD ID NO 199900851507. (3) DISTRICT: CAPE TOWN. POSTAL ADDRESS: P.O. BOX 50307, V & A WATERFRONT, CAPE TOWN, 8001. (4) NEW APPLICATION. (5) 1 X 16 PASSENGERS. (6) THE CONVEYANCE OF TOURISTS. (7) AUTHORITY:
 FROM PICK UP POINTS SITUATED WITHIN THE RSA, FROM PLACE OF BUSINESS SITUATED AT 60 PRESTWICH STREET, GREEN POINT TO PLACES SITUATED WITHIN THE RSA AND RETURN.

OP.2203434. (2) COACHCOR PTY LTD ID NO 199900851507. (3) DISTRICT: CAPE TOWN. POSTAL ADDRESS: P.O. BOX 50307, V & A WATERFRONT, CAPE TOWN, 8001. (4) NEW APPLICATION. (5) 1 X 40 PASSENGERS. (6) THE CONVEYANCE OF TOURISTS. (7) AUTHORITY:
 FROM PICK UP POINTS SITUATED WITHIN THE RSA, FROM PLACE OF BUSINESS SITUATED AT 60 PRESTWICH STREET, GREEN POINT TO PLACES SITUATED WITHIN THE RSA AND RETURN.

OP.2203435. (2) COACHCOR PTY LTD ID NO 199900851507. (3) DISTRICT: CAPE TOWN. POSTAL ADDRESS: P.O. BOX 50307, V & A WATERFRONT, CAPE TOWN, 8001. (4) NEW APPLICATION. (5) 1 X 40 PASSENGERS. (6) THE CONVEYANCE OF TOURISTS. (7) AUTHORITY:
 FROM PICK UP POINTS SITUATED WITHIN THE RSA, FROM PLACE OF BUSINESS SITUATED AT 60 PRESTWICH STREET, GREEN POINT TO PLACES SITUATED WITHIN THE RSA AND RETURN.

OP.2203436. (2) COACHCOR PTY LTD ID NO 199900851507. (3) DISTRICT: CAPE TOWN. POSTAL ADDRESS: P.O. BOX 50307, V & A WATERFRONT, CAPE TOWN, 8001. (4) NEW APPLICATION. (5) 1 X 50 PASSENGERS. (6) THE CONVEYANCE OF TOURISTS. (7) AUTHORITY:
 FROM PICK UP POINTS SITUATED WITHIN THE RSA, FROM PLACE OF BUSINESS SITUATED AT 60 PRESTWICH STREET, GREEN POINT TO PLACES SITUATED WITHIN THE RSA AND RETURN.

OP.2203437. (2) COACHCOR PTY LTD ID NO 199900851507. (3) DISTRICT: CAPE TOWN. POSTAL ADDRESS: P.O. BOX 50307, V & A WATERFRONT, CAPE TOWN, 8001. (4) NEW APPLICATION. (5) 1 X 16 PASSENGERS. (6) THE CONVEYANCE OF TOURISTS. (7) AUTHORITY:
 FROM PICK UP POINTS SITUATED WITHIN THE RSA, FROM PLACE OF BUSINESS SITUATED AT 60 PRESTWICH STREET, GREENPOINT TO PLACES SITUATED WITHIN THE RSA AND RETURN.

OP.2203444. (2) COACHCOR PTY LTD ID NO 199900851507. (3) DISTRICT: CAPE TOWN. POSTAL ADDRESS: P.O. BOX 50307, V & A WATERFRONT, CAPE TOWN, 8001. (4) NEW APPLICATION. (5) 1 X 40 PASSENGERS. (6) THE CONVEYANCE OF TOURISTS. (7) AUTHORITY:
 FROM PICK UP POINTS SITUATED WITHIN THE RSA, FROM PLACE OF BUSINESS SITUATED AT 60 PRESTWICH STREET, GREEN POINT TO PLACES SITUATED WITHIN THE RSA AND RETURN.

OP.2203445. (2) COACHCOR PTY LTD ID NO 199900851507. (3) DISTRICT: CAPE

TOWN. POSTAL ADDRESS: P.O. BOX 50307, V & A WATERFRONT, CAPE TOWN, 8001.
(4) NEW APPLICATION. (5) 1 X 40 PASSENGERS. (6) THE CONVEYANCE OF
TOURISTS. (7) AUTHORITY:
FROM PICK UP POINTS SITUATED WITHIN THE RSA, FROM PLACE OF BUSINESS
SITUATED AT 60 PRESTWICH STREET, GREEN POINT TO PLACES SITUATED WITHIN THE
RSA AND RETURN.

OP.2203446. (2) COACHCOR PTY LTD ID NO 199900851507. (3) DISTRICT: CAPE
TOWN. POSTAL ADDRESS: P.O. BOX 50307, V & A WATERFRONT, CAPE TOWN, 8001.
(4) NEW APPLICATION. (5) 1 X 40 PASSENGERS. (6) THE CONVEYANCE OF
TOURISTS. (7) AUTHORITY:
FROM PICK UP POINTS SITUATED WITHIN THE RSA, FROM PLACE OF BUSINESS
SITUATED AT 60 PRESTWICH STREET, GREEN POINT TO PLACES SITUATED WITHIN THE
RSA AND RETURN.

OP.2203447. (2) COACHCOR PTY LTD ID NO 199900851507. (3) DISTRICT: CAPE
TOWN. POSTAL ADDRESS: P.O. BOX 50307, V & A WATERFRONT, CAPE TOWN, 8001.
(4) NEW APPLICATION. (5) 1 X 40 PASSENGERS. (6) THE CONVEYANCE OF
TOURISTS. (7) AUTHORITY:
FROM PICK UP POINTS SITUATED WITHIN THE RSA, FROM PLACE OF BUSINESS
SITUATED AT 60 PRESTWICH STREET, GREEN POINT TO PLACES SITUATED WITHIN THE
RSA AND RETURN.

OP.2203448. (2) COACHCOR PTY LTD ID NO 199900851507. (3) DISTRICT: CAPE
TOWN. POSTAL ADDRESS: P.O. BOX 50307, V & A WATERFRONT, CAPE TOWN, 8001.
(4) NEW APPLICATION. (5) 1 X 40 PASSENGERS. (6) THE CONVEYANCE OF
TOURISTS. (7) AUTHORITY:
FROM PICK UP POINTS SITUATED WITHIN THE RSA, FROM PLACE OF BUSINESS
SITUATED AT 60 PRESTWICH STREET, GREEN POINT TO PLACES SITUATED WITHIN THE
RSA AND RETURN.

OP.2203449. (2) COACHCOR PTY LTD ID NO 199900851507. (3) DISTRICT: CAPE
TOWN. POSTAL ADDRESS: P.O. BOX 50307, V & A WATERFRONT, CAPE TOWN, 8001.
(4) NEW APPLICATION. (5) 1 X 40 PASSENGERS. (6) THE CONVEYANCE OF
TOURISTS. (7) AUTHORITY:
FROM PICK UP POINTS SITUATED WITHIN THE RSA, FROM PLACE OF BUSINESS
SITUATED AT 60 PRESTWICH STREET, GREEN POINT TO PLACES SITUATED WITHIN THE
RSA AND RETURN.

OP.2203450. (2) COACHCOR PTY LTD ID NO 199900851507. (3) DISTRICT: CAPE
TOWN. POSTAL ADDRESS: P.O. BOX 50307, V & A WATERFRONT, CAPE TOWN, 8001.
(4) NEW APPLICATION. (5) 1 X 40 PASSENGERS. (6) THE CONVEYANCE OF
TOURISTS. (7) AUTHORITY:
FROM PICK UP POINTS SITUATED WITHIN THE RSA, FROM PLACE OF BUSINESS
SITUATED AT 60 PRESTWICH STREET, GREEN POINT TO PLACES SITUATED WITHIN THE
RSA AND RETURN.

OP.2203451. (2) COACHCOR PTY LTD ID NO 199900851507. (3) DISTRICT: CAPE
TOWN. POSTAL ADDRESS: P.O. BOX 50307, V & A WATERFRONT, CAPE TOWN, 8001.
(4) NEW APPLICATION. (5) 1 X 40 PASSENGERS. (6) THE CONVEYANCE OF
TOURISTS. (7) AUTHORITY:
FROM PICK UP POINTS SITUATED WITHIN THE RSA, FROM PLACE OF BUSINESS
SITUATED AT 60 PRESTWICH STREET, GREEN POINT TO PLACES SITUATED WITHIN THE
RSA AND RETURN.

OP.2203452. (2) COACHCOR PTY LTD ID NO 199900851507. (3) DISTRICT: CAPE
TOWN. POSTAL ADDRESS: P.O. BOX 50307, V & A WATERFRONT, CAPE TOWN, 8001.
(4) NEW APPLICATION. (5) 1 X 40 PASSENGERS. (6) THE CONVEYANCE OF
TOURISTS. (7) AUTHORITY:
FROM PICK UP POINTS SITUATED WITHIN THE RSA, FROM PLACE OF BUSINESS
SITUATED AT 60 PRESTWICH STREET, GREEN POINT TO PLACES SITUATED WITHIN THE
RSA AND RETURN.

OP.2203453. (2) COACHCOR PTY LTD ID NO 199900851507. (3) DISTRICT: CAPE
TOWN. POSTAL ADDRESS: P.O. BOX 50307, V & A WATERFRONT, CAPE TOWN, 8001.
(4) NEW APPLICATION. (5) 1 X 50 PASSENGERS. (6) THE CONVEYANCE OF
TOURISTS. (7) AUTHORITY:
FROM PICK UP POINTS SITUATED WITHIN THE RSA, FROM PLACE OF BUSINESS
SITUATED AT 60 PRESTWICH STREET, GREEN POINT TO PLACES SITUATED WITHIN THE
RSA AND RETURN.

OP.2203479. (2) CASSIEM MOGAMAT M ID NO 5209255135081. (3) DISTRICT:
WYNBERG. POSTAL ADDRESS: 9 DUNSTER STREET, BELGRAVIA ESTATE, ATHLONE,
7764. (4) ADDITIONAL AUTHORITY, PERMIT NO. 1513687/4 FROM CASSIEM MOGAMAT
M (15 X PASSENGERS, DISTRICT: WYNBERG). (5) 1 X 15 PASSENGERS. (6) THE
CONVEYANCE OF OTHER. (7) AUTHORITY:
Permit No. 1513687/4
BESTAANDE MAGTIGING:

1. GEORGANISEERDE GROEPE -

VANAF ATHLONE BINNE 'N RADIUS VAN 100 KM EN TERUG NA DIE PLEK WAAR DIE GROEP IN DIE EERSTE INSTANSIE OPGELAAI IS: ONDERWORPE AAN DIE UITDRUKLIKE VOORWAARDE DAT DIE VERVOER VAN SO 'N GROEP SLEGS ONDERNEEM MAG WORD INDIEN DIESELFDE GROEP AS 'N EENHEID DIE HEEN- EN TERUGREIS ONDERNEEM MET DIE UITSLUITLIKE GEMEENSKAPLIKE DOEL OM EEN OF MEER VAN DIE VOLGENDE BY TE WOON:

- (I) 'N TROUE;
- (II) 'N BEGRAFNIS;
- (III) 'N GODSDIENSTIGE BYEENKOMS;
- (IV) 'N SPORTBYEENKOMS, HETSY AS DEELNEMERS OF AS TOESKOUERS;
- (V) 'N PIEKNIK OF ENIGE ANDER SOORTGELYKE VORM VAN GEORGANISEERDE VERMAAK OF ONTSPANNING.

2. STAFF OF GREEN CROSS -

LEAVE HOUSE NO 9 DUNSTER STREET, BELGRAVIA ESTATE, ATHLONE RIGHT INTO 5TH AVENUE, BELGRAVIA LEFT INTO LOWER KLIPFONTEIN ROAD, RIGHT INTO CROSS BOULEVARD, (Q TOWN), RIGHT IN SPRINGBOK STREET, LEFT INTO HICKORY STREET, RIGHT INTO DR ABDURAHMAN BECOMES CORNFLOWER STREET BECOMES BLOSSOM STREET, LEFT INTO LOWER KLIPFONTEIN ROAD, RIGHT INTO YUSUF GOOL BOULEVARD. RETURN THE SAME ROUTE INTO KLIPFONTEIN ROAD, LEFT INTO VANGUARD DRIVE THEN LEFT INTO EPPING I, RETURN THE SAME ROUTE.

TIME OF PICK UP START 06H30 - 07H00

DROP OFF 17H00 - 17H30

POINT 2 IS ONLY VALID UNTIL CONTRACT IS VALID.

ADDITIONAL AUTHORITY:

LEAVE HOME: 9 DUNSTER ST. BELGRAVIA EST. RIGHT INTO 5TH AVE RIGHT INTO LOWER KLIPFONTEIN ROAD. RIGHT INTO KLIPFONTEIN ROAD LEFT INTO VANGUARD DRIVE LEFT INTO EXIT 15 N2 LEFT ONTO MODDERDAM ROAD, RIGHT INTO VALHALLA DRIVE RIGHT INTO CHARLESVILLE JOHNJANSENS ST. RIGHT INTO MICHAEL HENDRICKS LEFT INTO GIL GIL RIGHT INTO LODWAR LEFT DAVID ATKINS LEFT SONNYLON LEFT DAVID ATKINS RIGHT CHARLES CALVEN (PROCEED TO MONTANA) DOWNING ST. LEFT FRIESLAND RIGHT INTO JERSEY RIGHT INTO FIGELAND LEFT INTO DOWNING RIGHT POLLOTTI LEFT INTO MONTE VIDEO LASAGRA ST. (LAST PICK UP POINT. NB PICK UP 7H30 - 8H30 DROP OFF AFTERNOON: 14H30 - 15H30 LEAVE FROM LASAGRA ST RIGHT INTO DOWNING ST RIGHT ONTO VALHALLA DRIVE LEFT ONTO MODDERDAM RD RIGHT ONTO KLIPFONTEIN RD LEFT INTO STATION RD RIGHT INTO TREMATION RD. ALTERNATIVE ROUTE AFTER PICK UP FROM MODDERDAM RD INTO N2 JAN SMUTS DRIVE LEFT INTO KLIPFONTEIN RD. LEFT INTO STATION RD RIGHT INTO TREMATION RD. RETURN: PICK UP TREMATION RD LEFT INTO STATION RD LEFT INTO KLIPFONTEIN RD LEFT INTO JAN SMUTS LEFT ONTO N2 LEFT MODDERDAM RD RIGHT INTO VALHALLA DRIVE RIGHT INTO CHARLESVILLE JOHN JANSEN AS SPECIFIED ABOVE SAME.

OP.2203507. (2) COACHCOR PTY LTD ID NO 199900851507. (3) DISTRICT: CAPE TOWN. POSTAL ADDRESS: P.O. BOX 50307, V & A WATERFRONT, CAPE TOWN, 8001. (4) NEW APPLICATION. (5) 1 X 47 PASSENGERS. (6) THE CONVEYANCE OF TOURISTS. (7) AUTHORITY: FROM PICK UP POINTS SITUATED WITHIN THE RSA, FROM PLACE OF BUSINESS SITUATED AT 60 PRESTWICH STREET, GREEN POINT TO PLACES SITUATED WITHIN THE RSA AND RETURN.

OP.2203508. (2) COACHCOR PTY LTD ID NO 199900851507. (3) DISTRICT: CAPE TOWN. POSTAL ADDRESS: P.O. BOX 50307, V & A WATERFRONT, CAPE TOWN, 8001. (4) NEW APPLICATION. (5) 1 X 47 PASSENGERS. (6) THE CONVEYANCE OF TOURISTS. (7) AUTHORITY: FROM PICK UP POINTS SITUATED WITHIN THE RSA, FROM PLACE OF BUSINESS SITUATED AT 60 PRESTWICH STREET, GREEN POINT TO PLACES SITUATED WITHIN THE RSA AND RETURN.

OP.2203524. (2) COACHCOR PTY LTD ID NO 199900851507. (3) DISTRICT: REPUBLIC OF SA. POSTAL ADDRESS: P.O. BOX 50307, V & A WATERFRONT, CAPE TOWN, 8001. (4) NEW APPLICATION. (5) 1 X 48 PASSENGERS. (6) THE CONVEYANCE OF TOURISTS. (7) AUTHORITY: FROM PICK UP POINTS WITHIN THE R.S.A FROM PLACES OF BUSINESS SITUATED AT 60 PRESTWICH STREET, GREEN POINT TO POINTS SITUATED WITHIN THE R.S.A AND RETURN.

OP.2203526. (2) COACHCOR PTY LTD ID NO 199900851507. (3) DISTRICT: REPUBLIC OF SA. POSTAL ADDRESS: P.O. BOX 50307, V & A WATERFRONT, CAPE TOWN, 8001. (4) NEW APPLICATION. (5) 1 X 48 PASSENGERS. (6) THE CONVEYANCE OF TOURISTS. (7) AUTHORITY: FROM PICK UP POINTS SITUATED WITHIN THE R.S.A FROM PLACE OF BUSINESS SITUATED AT 60 PRESTWICH STREET GREENPOINT TO PLACES/POINTS SITUATED WITHIN THE R.S.A AND RETURN.

OP.2203533. (2) COACHCOR PTY LTD ID NO 199900851507. (3) DISTRICT: CAPE TOWN. POSTAL ADDRESS: P.O. BOX 50307, V & A WATERFRONT, CAPE TOWN, 8001. (4) NEW APPLICATION. (5) 1 X 47 PASSENGERS. (6) THE CONVEYANCE OF TOURISTS. (7) AUTHORITY: FROM PICK UP POINTS SITUATED WITHIN THE RSA, FROM PLACE OF BUSINESS SITUATED AT 60 PRESTWICH STREET, GREEN POINT TO PLACES SITUATED WITHIN THE RSA AND RETURN.

OP.2203534. (2) COACHCOR PTY LTD ID NO 199900851507. (3) DISTRICT: CAPE TOWN. POSTAL ADDRESS: P.O. BOX 50307, V & A WATERFRONT, CAPE TOWN, 8001. (4) NEW APPLICATION. (5) 1 X 47 PASSENGERS. (6) THE CONVEYANCE OF TOURISTS. (7) AUTHORITY: FROM PICK UP POINTS SITUATED WITHIN THE RSA, FROM PLACE OF BUSINESS SITUATED AT 60 PRESTWICH STREET, GREEN POINT TO PLACES SITUATED WITHIN THE RSA AND RETURN.

OP.2203565. (2) NCAMISO NOLUSAPHO N ID NO 4912010147082. (3) DISTRICT: WYNBERG. POSTAL ADDRESS: 83 NTUTYANE STREET, LITHA PARK, KHAYELITSHA, 7785. (4) NEW APPLICATION. (5) 1 X 16 PASSENGERS. (6) THE CONVEYANCE OF TAXI PASSENGERS. (7) AUTHORITY: 13 NYANGA - CLAREMONT

FROM TAXI RANK AT NYANGA, ALONG EMMS DRIVE, RIGHT INTO LANSDOWNE ROAD, RIGHT INTO JAN SMUTS DRIVE, LEFT INTO TURFHALL ROAD, RIGHT INTO PRINCE ARTHUR ROAD, LEFT INTO LANSDOWNE ROAD WHICH BECOMES STANHOPE ROAD, RIGHT INTO STATION ROAD TO TAXI RANK AT CLAREMONT RAILWAY STATION AND RETURN ALONG THE SAME ROUTE.
12 NYANGA - WYNBERG

FROM TAXI RANK AT NYANGA, ALONG EMMS DRIVE, RIGHT INTO LANSDOWNE ROAD TO WETTON CIRCLE, ALONG WETTON ROAD, LEFT INTO MORON ROAD TO TAXI RANK AT WYNBERG AND RETURN AS FOLLOWS: RIGHT INTO CHURCH STREET, RIGHT INTO EGHAM STREET, RIGHT INTO WETTON ROAD, ALONG WETTON ROAD, ALONG WETTON ROAD TO WETTON CIRCLE, INTO LANSDOWNE ROAD, INTO EMMS DRIVE TO NYANGA TAXI RANK NYANGA.
397 GUGULETU - WYNBERG

FROM TAXI RANK IN GUGULETU, INTO NY 1, ALONG NY TO LANSDOWNE ROAD, AROUND WETTON CIRCLE, INTO WETTON ROAD, ALONG WETTON ROAD, OVER ROSMEAD AVE, LEFT INTO MORON ROAD TO TAXI RANK IN WYNBERG AND RETURN AS FOLLOWS: INTO CHURCH STREET, RIGHT INTO EGHAM ROAD, RIGHT INTO WETTON ROAD, AROUND WETTON ROAD, AROUND WETTON CIRCLE, INTO LANSDOWNE ROAD, INTO NY 1.
160 CROSS ROADS - WYNBERG

FROM TAXI TERMINUS AT CROSS ROADS INTO STOCK ROAD, INTO LANSDOWNE ROAD TO WETON CIRCLE, INTO WETTON ROAD, LEFT INTO MOROM ROAD TO TAXI FACILITY AT WYNBERG AND RETURN AS FOLLOWS: INTO CHURCH ROAD INTO EGHAM ROAD, RIGHT INTO WETTON ROAD, REST OF ROUTE IS THE SAME AS FORWARD JOURNEY.
C12 PHILIPPI - CLAREMONT

FROM PHILLIPI STATION, INTO NGULUBE ROAD LEFT INTO LANSDOWNE ROAD, RIGHT INTO JAN SMUTS DRIVE, LEFT INTO TURFHALL ROAD, RIGHT INTO PRINCE ARTHUR ROAD, LEFT INTO LANSDOWNE ROAD, INTO STANHOPE ROAD, RIGHT INTO STATION ROAD INTO TAXI RANK AT CLAREMONT RAILWAY STATION CLAREMONT AND RETURN ALONG THE SAME ROUTE.
F51 NYANGA VIA CLAREMONT - WYNBERG

FROM TAXI RANK AT NYANGA, ALONG EMMS DRIVE, RIGHT INTO LANSDOWNE ROAD, RIGHT INTO JAN SMUTS DRIVE, LEFT INTO TURFHALL ROAD, RIGHT INTO PRINCE ARTHUR ROAD, LEFT INTO LANSDOWNE ROAD WHICH BECOMES STANHOPE ROAD, RIGHT INTO STATION ROAD TO TAXI RANK AT CLAREMONT RAILWAY STATION, FROM TAXI RANK IN CLAREMONT, INTO NEWRY ROAD, LEFT INTO MAIN ROAD, ALONG MAIN ROAD, LEFT INTO WETTON ROAD WYNBERG, ALONG WETTON ROAD, INTO OLD WETTON ROAD, RIGHT INTO THOMAS ROAD TO TAXI RANK IN MOROM ROAD WYNBERG SUBJECT TO THE CONDITION THAT NO PASSENGERS ARE PICKED-UP IN MAIN ROAD BETWEEN CLAREMONT AND WYNBERG AND FURTHER THAT PASSENGERS ARE ONLY DROPPED-OFF IN CLAREMONT AND NOT PICKED-UP.
F52 CROSS ROADS VIA CLAREMONT - WYNBERG

FROM TAXI RANK IN CROSS ROADS, INTO LANSDOWNE ROAD, RIGHT INTO JAN SMUTS DRIVE, LEFT INTO TURFHALL ROAD, RIGHT INTO PRINCE ARTHUR STREET, LEFT INTO LANSDOWNE ROAD, ALONG LANSDOWNE ROAD, LEFT INTO STANHOPE ROAD, RIGHT INTO STATION ROAD TO TAXI RANK IN STATION ROAD CLAREMONT. FROM TAXI RANK IN CLAREMONT, INTO NEWRY ROAD, LEFT INTO MAIN ROAD, ALONG MAIN ROAD LEFT INTO WETTON ROAD WYNBERG, ALONG WETTON ROAD, INTO OLD WETTON ROAD, RIGHT INTO THOMAS ROAD TO TAXI RANK IN MOROM ROAD WYNBERG SUBJECT TO THE CONDITION THAT NO PASSENGERS ARE PICKED-UP IN MAIN ROAD BETWEEN CLAREMONT AND WYNBERG AND FURTHER THAT PASSENGERS ARE PICKED-UP IN MAIN ROAD BETWEEN

CLAREMONT AND WYNBERG AND FURTHER THAT PASSENGERS ARE ONLY DROPPED-OFF IN CLAREMONT AND NOT PICKED-UP.

F52 CROSS ROADS VIA CLAREMONT - WYNBERG

FROM TAXI RANK IN CROSS ROADS, INTO LANSDOWNE ROAD, RIGHT INTO JAN SMUTS DRIVE, LEFT INTO TURFHALL ROAD, RIGHT INTO PRINCE ARTHUR STREET, LEFT INTO LANSDOWNE ROAD, LEFT INTO STANHOPE ROAD, RIGHT INTO STATION ROAD TO TAXI RANK IN STATION ROAD CLAREMONT. FROM TAXI RANK IN CLAREMONT, INTO NEWRY ROAD, LEFT INTO MAIN ROAD, ALONG MAIN ROAD, LEFT INTO WETTON ROAD WYNBERG, ALONG WETTON ROAD, INTO OLD WETTON ROAD, RIGHT INTO THOMAS ROAD TO TAXI RANK IN WYNBERG SUBJECT TO THE CONDITION THAT NO PASSENGERS ARE PICKED-UP IN MAIN ROAD BETWEEN CLAREMONT AND WYNBERG AND FURTHER THAT PASSENGERS ARE ONLY DROPPED-OFF IN WYNBERG AND NOT PICKED-UP.

F53 GUGULETU VIA WYNBERG - CLAREMONT

FROM TAXI RANK IN GUGULETU, INTO NY1, ALONG NY1 TO LANSDOWNE ROAD, AROUND WETTON CIRCLE, INTO WETTON ROAD, ALONG WETTON ROAD, OVER ROSMEAD AVE, LEFT INTO MOROM ROAD TO TAXI RANK IN WYNBERG FROM TAXI RANK IN MOROM ROAD WYNBERG, RIGHT INTO CHURCH STREET, RIGHT INTO EGHAM ROAD LEFT INTO WETTON ROAD, RIGHT INTO MAIN ROAD, ALONG MAIN ROAD, RIGHT INTO RALPH STREET CLAREMONT LEFT INTO FIR STREET TO TAXI RANK IN CLAREMONT SUBJECT TO THE CONDITION THAT NO PASSENGERS ARE PICKED-UP IN MAIN ROAD BETWEEN WYNBERG AND CLAREMONT AND FURTHER THAT PASSENGERS ARE ONLY DROPPED-OFF IN CLAREMONT AND NOT PICKED-UP.

F54 CROSS ROADS VIA WYNBERG - CLAREMONT

FROM TAXI TERMINUS AT CROSS ROADS INTO STOCK ROAD, INTO LANSDOWNE ROAD TO WETTON CIRCLE, INTO WETTON ROAD, LEFT INTO MOROM ROAD TO TAXI FACILITY AT WYNBERG FROM TAXI RANK IN MOROM ROAD WYNBERG, RIGHT INTO CHURCH STREET, RIGHT INTO EGHAM ROAD LEFT INTO WETTON ROAD, RIGHT INTO MAIN ROAD, ALONG MAIN ROAD, RIGHT INTO RALPH STREET CLAREMONT, LEFT INTO FIR STREET TO TAXI RANK IN CLAREMONT SUBJECT TO THE CONDITION THAT NO PASSENGERS ARE PICKED-UP IN MAIN ROAD BETWEEN WYNBERG AND CLAREMONT AND FURTHER THAT PASSENGERS ARE ONLY DROPPED-OFF IN CLAREMONT AND NOT PICKED-UP.

OP.2203613. (2) SONO ZENZILE AMOS ZA ID NO 5601055706089. (3) DISTRICT: WYNBERG. POSTAL ADDRESS: NO 23 857, SBASHILO STREET, MANDELA PARK, 7784. (4) NEW APPLICATION. (5) 1 X 15 PASSENGERS. (6) THE CONVEYANCE OF TAXI PASSENGERS. (7) AUTHORITY:

99 TOWN CENTRE CALYPSO SQUARE - MITCHELL'S PLAIN - CAPE TOWN

FROM TAXI RANK AT TOWN CENTRE CALYPSO SQUARE, MITCHELL'S PLAIN, LEFT INTO 3RD AVE, RIGHT INTO 7TH AVE, INTO ALPHA STREET, LEFT INTO 10TH AVE, RIGHT INTO CHARLIE STREET, LEFT INTO A Z BERMAN DRIVE, LEFT INTO R300, RIGHT INTO VANGUARD DRIVE, LEFT INTO SETTLERS WAY WHICH BECOMES HOSPITAL BEND, WHICH BECOMES EASTERN BOULEVARD, LEFT INTO OSWALD PIROW ROAD, RIGHT INTO TOP DECK CAPE TOWN RAILWAY STATION CAPE TOWN AND RETURN.

116 TOWN CENTRE CALYPSO SQUARE MITCHELL'S PLAIN - MOWBRAY - CAPE TOWN

FROM TAXI RANK AT TOWN CENTRE CALYPSO SQUARE MITCHELL'S PLAIN, LEFT INTO 3RD AVE, RIGHT INTO 7TH AVE, INTO ALPHA STREET, LEFT INTO 10TH AVE, RIGHT INTO CHARLIE STREET, LEFT INTO A Z BERMAN AVE, LEFT ONTO R300, RIGHT INTO VANGUARD DRIVE, LEFT ONTO N2, LEFT AT MOWBRAY OFF-RAMP, RIGHT INTO MAIN ROAD MOWBRAY, ALONG MAIN ROAD WHICH BECOMES VICTORIA ROAD, INTO SIR LOWRY ROAD, RIGHT INTO OSWALD PIROW ROAD, LEFT INTO TOP DECK CAPE TOWN RAILWAY STATION AND RETURN.

117 TOWN CENTRE CALYPSO SQUARE MITCHELL'S PLAIN - MERRYDALE RD - CAPE TOWN

FROM TAXI RANK AT TOWN CENTRE CALYPSO SQUARE MITCHELL'S PLAIN, RIGHT INTO 3RD AVE, RIGHT INTO 1ST AVE, INTO KATDORING STREET, RIGHT INTO SPINE ROAD, RIGHT INTO MERRYDALE ROAD, LEFT INTO LAVENDER ROAD, RIGHT INTO EISLENBEN ROAD TO M22 CROSSROADS, LEFT INTO KLIPFONTEIN ROAD, RIGHT INTO BORCHARDS QUARRY ROAD, LEFT ONTO N2, LEFT AT JAN SMUTS OFF-RAMP ALONG JAN SMUTS DRIVE RIGHT INTO KLIPFONTEIN ROAD, WHICH BECOMES DURBAN ROAD, TO MOWBRAY INTERCHANGE, INTO DURBAN ROAD, RIGHT INTO MAIN ROAD ALONG MAIN ROAD WHICH BECOMES VICTORIA ROAD, INTO SIR LOWRY ROAD, RIGHT AT OSWALD PIROW, LEFT INTO TOP DECK CAPE TOWN RAILWAY STATION AND RETURN SUBJECT TO THE CONDITION THAT NO PASSENGERS ARE PICKED UP IN MERRYDALE ROAD, LAVENDER ROAD AND M22 CROSS ROADS. 259 MITCHELL'S PLAN - CAPE TOWN

FROM TAXI RANK AT TOWN CENTRE, CALYPSO SQUARE MITCHELL'S PLAIN LEFT INTO 3RD AVE, RIGHT INTO ALPHA STREET, RIGHT INTO CHARLIE ROAD, LEFT INTO AZ BERMAN DRIVE, LEFT INTO WESPOORT AVE, RIGHT INTO MERRYDALE ROAD, LEFT INTO LAVENDER ROAD, RIGHT INTO EISLEBEN ROAD, LEFT INTO HIGHLANDS DRIVE RIGHT INTO VANGUARD FREEWAY, LEFT INTO KLIPFONTEIN ROAD, ALONG KLIPFONTEIN ROAD, WHICH BECOMES DURBAN ROAD MOWBRAY, RIGHT INTO MAIN ROAD, ALONG MAIN ROAD

WHICH BECOMES VICTORIA ROAD, INTO SIR LOWRY ROAD, RIGHT INTO OSWALD PIROW ROAD, LEFT INTO TOP DECK CAPE TOWN RAILWAY STATION CAPE TOWN AND RETURN.
261 MITCHELL'S PLAIN - CAPE TOWN

FROM TAXI RANK AT TOWN CENTRE CALYPSO SQUARE MITCHELL'S PLAIN, LEFT INTO 3RD AVE, RIGHT INTO ALPHA ROAD, RIGHT INTO CHARLIE ROAD, LEFT INTO A Z BERMAN DRIVE, LEFT INTO WESPOORT AVE, RIGHT INTO MERRYDALE ROAD, LEFT INTO LAVENDER ROAD, RIGHT INTO EISLEBEN ROAD TO CROSS ROADS, LEFT ONTO N2, ALONG N2 WHICH BECOMES SETTLERS WAY, EASTERN BOULEVARD, LEFT INTO OSWALD PIROW ROAD, RIGHT INTO TOP DECK CAPE TOWN RAILWAY STATION CAPE TOWN AND RETURN SUBJECT TO THE CONDITION THAT NO PASSENGERS ARE PICKED UP IN MERRYDALE ROAD AND LAVENDER ROAD.

452 CALYPSO SQUARE MITCHELL'S PLAIN - CAPE TOWN

FROM TAXI RANK AT TOWN CENTRE CALYPSO SQUARE, MITCHELL'S PLAIN, RIGHT INTO 3RD AVENUE LEFT INTO 1ST AVENUE, LEFT ONTO WESTPOORT ROAD, RIGHT INTO MERRYDALE, LEFT INTO LAVENDER ROAD, RIGHT INTO EISLEBEN ROAD, LEFT INTO HIGHLANDS DRIVE, RIGHT INTO COLORADO DRIVE, LEFT INTO OLIVER TAMBO DRIVE, RIGHT INTO VANGUARD DRIVE, LEFT ONTO THE N2 HIGHWAY WHICH BECOMES THE EASTERN BOULEVARD, LEFT INTO OSWALD PIROW ROAD, RIGHT INTO TOP DECK CAPE TOWN RAILWAY STATION CAPE TOWN AND RETURN SUBJECT TO THE CONDITION THAT NO PASSENGERS ARE PICKED UP IN MERRYDALE ROAD, LAVENDER ROAD, COLORADO DRIVE AND OLIVER TAMBO DRIVE.

ABOVE ROUTES SUBJECT TO THE FOLLOWING CONDITIONS:

- (A) THAT NO PASSENGERS ARE PICKED UP AT ANY OTHER TAXI RANK.
- (B) THE VEHICLE MUST BE REGISTERED IN THE NAME OF THE PERMIT HOLDER.
- (C) THE HOLDER OF THIS PERMIT IS PROHIBITED FROM ENTERING UNTO ANY AGREEMENT WHEREBY ANOTHER PARTY IS PERMITTED TO UNDERTAKE ROAD TRANSPORTATION FOR OWN GAIN UNDER AUTHORITY OF THIS PERMIT.
- (D) THE COMPLETE ROUTE MUST BE TRAVERSED AND NOT ONLY A PORTION OF IT.

OP.2203614. (2) ZENGETWA BE & NV & VV & EN ID NO 7209190673087. (3) DISTRICT: TULBAGH. POSTAL ADDRESS: P.O. BOX 100, PINE VALLEY, WOLSELEY, 6830. (4) ADDITIONAL AUTHORITY, PERMIT NO. 521749/2 FROM ZENGETWA BE & NV & VV & EN (15 X PASSENGERS, DISTRICT: TULBAGH). (5) 1 X 15 PASSENGERS. (6) THE CONVEYANCE OF OTHER. (7) AUTHORITY:

Permit No. 521749/2
EXISTING AUTHORITY:

PASSENGERS ON BEHALF OF QOMBOLO BURIAL SOCIETY - FROM WOLSELEY TO POINTS WITHIN THE WESTERN AND EASTERN CAPE PROVINCE AND RETURN.
TAXI PASSENGERS AND THEIR PERSONAL EFFECTS -
G33 WOLSELEY - WOLSELEY

FROM TAXI RANK IN VOORTREKKER ROAD WOLSELEY TO THE RESIDENTIAL AREAS OF WOLSELEY AND RETURN ALONG THE SAME ROUTE SUBJECT TO THE FOLLOWING CONDITIONS: (A) THAT NO PASSENGERS ARE PICKED UP AT ANY OTHER TAXI RANK. (B) THE VEHICLE MUST BE REGISTERED IN THE NAME OF THE PERMIT HOLDER. (C) THE HOLDER OF THIS PERMIT IS PROHIBITED FROM ENTERING INTO ANY AGREEMENT WHEREBY ANOTHER PARTY IS PERMITTED TO UNDERTAKE ROAD TRANSPORTATION FOR OWN GAIN UNDER AUTHORITY OF THIS PERMIT. (D) THE COMPLETE ROUTE MUST BE TRAVERSED AND NOT ONLY A PORTION OF IT.
ADDITIONAL AUTHORITY:

PINE VALLEY WOLSELEY NDULI IN CERES

BETWEEN RESIDENTIAL AREA AND THE SCHOOL THAT THEY ATTEND IN THE RADIUS OF 60 KM.
WOLSELEY TAXI RANK NEXT TO MUNICIPALITY CERES TAXI RANK

DIE VERVOER VAN PASSASSIERS WAT PER TREIN ARRIVEER TE WOLSELEY STASIE - VANAF STAANPLEK LANGS MUNISIPALITEIT, EEUFEESSTRAAT REGS IN R46 NA CERES TAXI RANK EN TERUG NA WOLSELEY TAXI RANK LANGS MUNISIPALITEIT.

OP.2203616. (2) MODAK FEIZEL F ID NO 6212175255087. (3) DISTRICT: CAPE TOWN. POSTAL ADDRESS: 33 PETUNIA ROAD, SIVERTOWN, ATHLONE, 7764. (4) NEW APPLICATION. (5) 1 X 4 PASSENGERS. (6) THE CONVEYANCE OF TAXI PASSENGERS. (7) AUTHORITY:
FROM TABLE BAY HARBOUR WITH A 35 RADIUS AND BACK.

OP.2203704. (2) LINOMTHA SHUTTLES AND TOURS ID NO 983287723. (3) DISTRICT: CAPE TOWN. POSTAL ADDRESS: PO BOX 5268, CAPE TOWN, CAPE TOWN, 8000. (4) NEW APPLICATION. (5) 1 X 9 PASSENGERS. (6) THE CONVEYANCE OF TOURISTS. (7) AUTHORITY:
CAPE TOWN INTERNATIONAL AIRPORT HOTELS AND RESIDENCE IN WESTERN CAPE

THE SERVICE WILL START AT CAPE TOWN INTERNATIONAL TO AREAS AROUND WESTERN

CAPE AND RETURN.

OP.2203705. (2) LINOMTHA SHUTTLES AND TOURS ID NO 983287723. (3) DISTRICT: CAPE TOWN. POSTAL ADDRESS: PO BOX 5268, CAPE TOWN, CAPE TOWN, 8000. (4) NEW APPLICATION. (5) 1 X 9 PASSENGERS. (6) THE CONVEYANCE OF TOURISTS. (7) AUTHORITY:

CAPE TOWN INTERNATIONAL AIRPORT HOTELS AND RESIDENCE IN WESTERN CAPE

THE SERVICE WILL START AT CAPE TOWN INTERNATIONAL TO AREAS AROUND WESTERN CAPE AND RETURN.

OP.2203849. (2) VYFER NOLAN N ID NO 6708025132087. (3) DISTRICT: BELLVILLE. POSTAL ADDRESS: 15A MACKENZIE STRAAT, BELLVILLE SUID, 7530 C/O MR B I MISKEY P.O. BOX 5577, TYGERVALLEY, 7530. (4) NEW APPLICATION. (5) 1 X 4 PASSENGERS. (6) THE CONVEYANCE OF OTHER. (7) AUTHORITY:

122 BELLVILLE - TYGERBERG HOSPITAL

FROM TAXI RANK IN SUID STREET BELLVILLE, RIGHT INTO DURBAN ROAD, LEFT A J WEST STREET, LEFT INTO MARK STREET, LEFT LANDDROSS STREET, RIGHT INTO TIENIE MEYER AVE/MIKE PIENAAR BOULEVARD, LEFT INTO TYGERBERG HOSPITAL AND RETURN ALONG THE SAME ROUTE.

123 BELLVILLE - KARL BREMER HOSPITAL

FROM TAXI RANK IN SUID STREET, BELLVILLE, RIGHT INTO DURBAN ROAD, LEFT INTO A J WEST STREET, LEFT INTO MARK STREET, RIGHT INTO LANDDROSS STREET, LEFT INTO VOORTREKKER ROAD, RIGHT INTO MIKE PIENAAR BOULEVARD TO KARL BREMER HOSPITAL AND RETURN ALONG THE SAME ROUTE.

OP.2203967. (2) ADAMS DONOVAN JOSEPH DJ ID NO 6202035139084. (3) DISTRICT: BELLVILLE. POSTAL ADDRESS: 14 TREDOUX STREET, BEACON VALE, PAROW VALLEY, 7500 C/O MR B I MISKEY P.O. BOX 5577, TYGERVALLEY, 7530. (4) NEW APPLICATION. (5) 1 X 54 PASSENGERS. (6) THE CONVEYANCE OF OTHER. (7) AUTHORITY:

CHARTER SERVICE:

FROM POINTS SITUATED WITHIN A RADIUS OF 40 KM FROM HOLDERS PLACE OF BUSINESS SITUATED AT 14 TREDOUX STREET, BEACONVALE, PAROW TO POINTS SITUATED WITHIN THE BOUNDARIES OF THE RSA AND RETURN.

SCHOLARS:

BETWEEN THEIR RESIDENCES AND THE SCHOOLS THAT THEY ATTEND SITUATED WITHIN A RADIUS OF 160 KM OF HOLDERS PLACES OF BUSINESS SITUATED AT 14 TREDOUX STREET, BEACONVALE, PAROW.

OP.2203969. (2) ADAMS DONOVAN JOSEPH DJ ID NO 6202035139084. (3) DISTRICT: BELLVILLE. POSTAL ADDRESS: 14 TREDOUX STREET, BEACON VALE, PAROW VALLEY, 7500 C/O MR B I MISKEY P.O. BOX 5577, TYGERVALLEY, 7530. (4) NEW APPLICATION. (5) 1 X 60 PASSENGERS. (6) THE CONVEYANCE OF OTHER. (7) AUTHORITY:

1) CHARTER SERVICE: FROM POINTS SITUATED WITHIN A RADIUS OF 40KM FROM HOLDERS PLACE OF BUSINESS SITUATED AT 14 TREDOUX STREET, BEACONVALE, PAROW TO POINTS SITUATED WITHIN THE BOUNDARIES OF THE REPUBLIC OF SOUTH AFRICA AND RETURN.

2) SCHOLARS: BETWEEN THEIR RESIDENCES AND THE SCHOOLS THAT THEY ATTEND SITUATED WITHIN A RADIUS OF 160KM OF HOLDERS PLACE OF BUSINESS SITUATED AT 14 TREDOUX STREET, BEACONVALE, PAROW.

OP.2203970. (2) ADAMS DONOVAN JOSEPH DJ ID NO 6202035139084. (3) DISTRICT: BELLVILLE. POSTAL ADDRESS: 14 TREDOUX STREET, BEACON VALE, PAROW VALLEY, 7500 C/O MR B I MISKEY P.O. BOX 5577, TYGERVALLEY, 7530. (4) NEW APPLICATION. (5) 1 X 15 PASSENGERS. (6) THE CONVEYANCE OF OTHER. (7) AUTHORITY:

1) CHARTER SERVICE: FROM POINTS SITUATED WITHIN A RADIUS OF 40KM FROM HOLDERS PLACE OF BUSINESS SITUATED AT 14 TREDOUX STREET, BEACONVALE, PAROW TO POINTS SITUATED WITHIN THE BOUNDARIES OF THE REPUBLIC OF SOUTH AFRICA AND RETURN.

2) SCHOLARS: BETWEEN THEIR RESIDENCES AND THE SCHOOLS THAT THEY ATTEND SITUATED WITHIN A RADIUS OF 160KM OF HOLDERS PLACE OF BUSINESS SITUATED AT 14 TREDOUX STREET, BEACONVALE, PAROW.

OP.2203971. (2) ADAMS DONOVAN JOSEPH DJ ID NO 6202035139084. (3) DISTRICT: BELLVILLE. POSTAL ADDRESS: 14 TREDOUX STREET, BEACON VALE, PAROW VALLEY, 7500 C/O MR B I MISKEY P.O. BOX 5577, TYGERVALLEY, 7530. (4) NEW APPLICATION. (5) 1 X 60 PASSENGERS. (6) THE CONVEYANCE OF OTHER. (7) AUTHORITY:

1) CHARTER SERVICE: FROM POINTS SITUATED WITHIN A RADIUS OF 40KM HOLDERS PLACE OF BUSINESS SITUATED AT 14 TREDOUX STREET, BEACONVALE PAROW TO POINTS SITUATED WITHIN THE BOUNDARIES OF THE REPUBLIC OF SOUTH AFRICA AND RETURN.

2) SCHOLARS: BETWEEN THEIR RESIDENCES AND THE SCHOOL THAT THEY ATTEND SITUATED WITHIN A RADIUS OF 160KM OF HOLDERS PLACE OF BUSINESS SITUATED AT

14 TREDoux STREET, BEACONVALE, PAROW.

OP.2203972. (2) ADAMS DONOVAN JOSEPH DJ ID NO 6202035139084. (3) DISTRICT: REPUBLIC OF SA. POSTAL ADDRESS: 14 TREDoux STREET, BEACON VALE, PAROW VALLEY, 7500 C/O MR B I MISKEY P.O. BOX 5577, TYGERVALLEY, 7530. (4) NEW APPLICATION. (5) 1 X 65 PASSENGERS. (6) THE CONVEYANCE OF OTHER. (7) AUTHORITY:
1) CHARTER SERVICE: FROM POINTS SITUATED WITHIN A RADIUS OF 40KM HOLDERS PLACE OF BUSINESS SITUATED AT 14 TREDoux STREET, BEACONVALE PAROW TO POINTS SITUATED WITHIN THE BOUNDARIES OF THE REPUBLIC OF SOUTH AFRICA AND RETURN.
2) SCHOLARS: BETWEEN THEIR RESIDENCES AND THE SCHOOL THAT THEY ATTEND SITUATED WITHIN A RADIUS OF 160KM OF HOLDERS PLACE OF BUSINESS SITUATED AT 14 TREDoux STREET, BEACONVALE, PAROW.

OP.2203973. (2) ADAMS DONOVAN JOSEPH DJ ID NO 6202035139084. (3) DISTRICT: BELLVILLE. POSTAL ADDRESS: 14 TREDoux STREET, BEACON VALE, PAROW VALLEY, 7500 C/O MR B I MISKEY P.O. BOX 5577, TYGERVALLEY, 7530. (4) ADDITIONAL AUTHORITY, PERMIT NO. 514945/3 FROM ADAMS DONOVAN JOSEPH DJ (47 X PASSENGERS, DISTRICT: BELLVILLE). (5) 1 X 47 PASSENGERS. (6) THE CONVEYANCE OF OTHER. (7) AUTHORITY:
Permit No. 514945/3
BESTAANDE MAGTIGING:

GEORGANISEERDE GROEPE -
VANAF RAVENSMEAD NA PLEKKE GELEë BINNE 'N RADIUS VAN 480 KILOMETER VANAF RAVENSMEAD EN TERUG NA DIE PLEK WAAR DIE GROEP IN DIE EERSTE INSTANSIE OPGELAAI IS: ONDERWORPE AAN DIE UITDRUKLIKE VOORWAARDE DAT DIE VERVOER VAN SO 'N GROEP SLEGS ONDERNEEM MAG WORD INDIEN DIESELFDE GROEP AS 'N EENHEID DIE HEEN- EN TERUGREIS ONDERNEEM MET DIE UITSLUITLIKE GEMEENSKAPLIKE DOEL OM EEN OF MEER VAN DIE VOLGENDE BY TE WOON:

(I) 'N TROUE;
(II) 'N BEGRAFNIS;
(III) 'N GODSDIENSTIGE BYEENKOMS;
(IV) 'N SPORTBYEENKOMS, HETSY AS DEELNEMERS OF AS TOESKOUERS;
(V) 'N PIEKNIK OF ENIGE ANDER SOORTGELYKE VORM VAN GEORGANISEERDE VERMAAK OF ONTSPANNING.
ADDITIONAL AUTHORITY:

CHARTER SERVICE: FROM POINTS SITUATED WITHIN A RADIUS OF 40KM FROM HOLDERS PLACE OF BUSINESS SITUATED AT 14 TREDoux STREET, BEACONVALE, PAROW TO POINTS SITUATED WITHIN THE BOUNDARIES OF THE RSA AND RETURN.
SCHOLARS: BETWEEN THEIR RESIDENCES AND THE SCHOOL THAT THEY ATTEND SITUATED WITHIN A RADIUS OF 160KM OF HOLDERS PLACE OF BUSINESS SITUATED AT 14 TREDoux STREET, BEACONVALE, PAROW.

OP.2203977. (2) ADAMS DONOVAN JOSEPH DJ ID NO 6202035139084. (3) DISTRICT: BELLVILLE. POSTAL ADDRESS: 14 TREDoux STREET, BEACON VALE, PAROW VALLEY, 7500 C/O MR B I MISKEY P.O. BOX 5577, TYGERVALLEY, 7530. (4) ADDITIONAL AUTHORITY, PERMIT NO. 1529646/0 FROM ADAMS DONOVAN JOSEPH DJ (65 X PASSENGERS, DISTRICT: BELLVILLE). (5) 1 X 65 PASSENGERS. (6) THE CONVEYANCE OF OTHER. (7) AUTHORITY:
Permit No. 1529646/0
EXISTING AUTHORITY:

ORGANISED PARTIES -
FROM RAVENSMEAD TO PLACES SITUATED WITHIN THE RSA
FROM THE G.P.O, RAVENSMEAD AND BACK TO THE PLACE WHERE THE PARTY WAS PICKED UP IN THE FIRST INSTANCE: SUBJECT TO THE EXPRESS CONDITION THAT THE CONVEYANCE OF SUCH
A PARTY MAY ONLY BE UNDERTAKEN IF THE SAME PARTY UNDERTAKES THE FORWARD AND RETURN JOURNEY AS A UNIT WITH THE SOLE MUTUAL PURPOSE OF OF ATTENDING ONE OR MORE OF THE FOLLOWING:
(I) A WEDDING; (II) A FUNERAL; (III) A RELIGIOUS GATHERING;
(IV) A SPORTS MEETING, WHETHER AS PARTICIPANTS OR AS SPECTATORS; (V) A PICNIC OR ANY SIMILAR KIND OF ORGANISED ENTERTAINMENT OR RECREATION.
ADDITIONAL AUTHORITY:

1) CHARTER SERVICE: FROM POINTS SITUATED WITHIN A RADIUS OF 40 KM FROM HOLDERS PLACE OF BUSINESS SITUATED AT 14 TREDoux STREET, BEACONVALE, PAROW TO POINTS SITUATED WITHIN THE BOUNDARIES OF THE REPUBLIC OF SOUTH AFRICA AND RETURN.
2) SCHOLARS: BETWEEN THEIR RESIDENCES AND THE SCHOOLS THAT THEY ATTEND SITUATED WITHIN A RADIUS OF 160 KM OF HOLDERS PLACE OF BUSINESS SITUATED AT 14 TREDoux STREET, BEACONVALE, PAROW.

OP.2203978. (2) ADAMS DONOVAN JOSEPH DJ ID NO 6202035139084. (3) DISTRICT: BELLVILLE. POSTAL ADDRESS: 14 TREDOUX STREET, BEACON VALE, PAROW VALLEY, 7500 C/O MR B I MISKEY P.O. BOX 5577, TYGERVALLEY, 7530. (4) ADDITIONAL AUTHORITY, PERMIT NO. 1520315/2 FROM ADAMS DONOVAN JOSEPH DJ (25 X PASSENGERS, DISTRICT: BELLVILLE). (5) 1 X 25 PASSENGERS. (6) THE CONVEYANCE OF OTHER. (7) AUTHORITY:
Permit No. 1520315/2
EXISTING AUTHORITY:

PERSONS WHO HAVE ORGANISED THEMSELVES IN A PARTY, AND THEIR PERSONAL EFFECTS-
FROM RAVENSMEAD TO PLACES SITUATED WITHIN THE RSA FROM THE G.P.O. RAVENSMEAD AND BACK TO THE PLACE WHERE THE PARTY WAS PICKED UP IN THE FIRST INSTANCE: SUBJECT TO THE EXPRESS CONDITION THAT THE CONVEYANCE OF SUCH A PARTY MAY ONLY BE UNDERTAKEN IF THE SAME PARTY UNDERTAKES THE FORWARD AND RETURN JOURNEY AS A UNIT WITH THE SOLE MUTUAL PURPOSE OF OF ATTENDING ONE OR MORE OF THE FOLLOWING: (I) A WEDDING; (II) A FUNERAL; (III) A RELIGIOUS GATHERING; (IV) A SPORTS MEETING, WHETHER AS PARTICIPANTS OR AS SPECTATORS; (V) A PICNIC OR ANY SIMILAR KIND OF ORGANISED ENTERTAINMENT OR RECREATION.
ADDITIONAL AUTHORITY:

1. CHARTER SERVICE: FROM POINTS SITUATED WITHIN A RADIUS OF 40 KM FROM HOLDERS PLACE OF BUSINESS SITUATED AT 14 TREDOUX STREET, BEACONVALE, PAROW TO POINTS SITUATED WITHIN THE BOUNDARIES OF THE REPUBLIC OF SOUTH AFRICA AND RETURN.
2. SCHOLARS: BETWEEN THEIR RESIDENCES AND THE SCHOOLS THAT THEY ATTEND SITUATED WITHIN A RADIUS OF 160 KM OF HOLDERS PLACE OF BUSINESS SITUATED AT 14 TREDOUX STREET, BEACONVALE, PAROW.

OP.2203979. (2) ADAMS DONOVAN JOSEPH DJ ID NO 6202035139084. (3) DISTRICT: BELLVILLE. POSTAL ADDRESS: 14 TREDOUX STREET, BEACON VALE, PAROW VALLEY, 7500 C/O MR B I MISKEY P.O. BOX 5577, TYGERVALLEY, 7530. (4) ADDITIONAL AUTHORITY, PERMIT NO. 1520314/0 FROM ADAMS DONOVAN JOSEPH DJ (40 X PASSENGERS, DISTRICT: BELLVILLE). (5) 1 X 40 PASSENGERS. (6) THE CONVEYANCE OF OTHER. (7) AUTHORITY:
Permit No. 1520314/0
EXISTING AUTHORITY:

ORGANISED PARTIES AND THEIR PERSONAL EFFECTS -
FROM RAVENSMEAD TO PLACES SITUATED WITHIN THE RSA
FROM THE G.P.O, RAVENSMEAD AND BACK TO THE PLACE WHERE THE PARTY WAS PICKED UP IN THE FIRST INSTANCE: SUBJECT TO THE EXPRESS CONDITION THAT THE CONVEYANCE OF SUCH A PARTY MAY ONLY BE UNDERTAKEN IF THE SAME PARTY UNDERTAKES THE FORWARD AND RETURN JOURNEY AS A UNIT WITH THE SOLE MUTUAL PURPOSE OF ATTENDING ONE OR MORE OF THE FOLLOWING: (I) A WEDDING; (II) A FUNERAL; (III) A RELIGIOUS GATHERING; (IV) A SPORTS MEETING, WHETHER AS PARTICIPANTS OR AS SPECTATORS; (V) A PICNIC OR ANY SIMILAR KIND OF ORGANISED ENTERTAINMENT OR RECREATION.
ADDITIONAL AUTHORITY:

CHARTER SERVICE: FROM POINTS SITUATED WITHIN A RADIUS OF 40KM FROM HOLDERS PLACE OF BUSINESS SITUATED AT 14 TREDOUX STREET, BEACONVALE, PAROW TO POINTS SITUATED WITHIN THE BOUNDARIES OF THE RSA AND RETURN.
SCHOLARS: BETWEEN THEIR RESIDENCES AND THE SCHOOL THAT THEY ATTEND SITUATED WITHIN A RADIUS OF 160KM OF HOLDERS PLACE OF BUSINESS SITUATED AT 14 TREDOUX STREET, BEACONVALE, PAROW.

OP.2203980. (2) ADAMS DONOVAN JOSEPH DJ ID NO 6202035139084. (3) DISTRICT: BELLVILLE. POSTAL ADDRESS: 14 TREDOUX STREET, BEACON VALE, PAROW VALLEY, 7500 C/O MR B I MISKEY P.O. BOX 5577, TYGERVALLEY, 7530. (4) ADDITIONAL AUTHORITY, PERMIT NO. 1520312/0 FROM ADAMS DONOVAN JOSEPH DJ (65 X PASSENGERS, DISTRICT: BELLVILLE). (5) 1 X 65 PASSENGERS. (6) THE CONVEYANCE OF OTHER. (7) AUTHORITY:
Permit No. 1520312/0
EXISTING AUTHORITY:

FROM RAVENSMEAD TO PLACES SITUATED WITHIN THE RSA
FROM THE G.P.O, RAVENSMEAD AND BACK TO THE PLACE WHERE THE PARTY WAS PICKED UP IN THE FIRST INSTANCE: SUBJECT TO THE EXPRESS CONDITION THAT THE CONVEYANCE OF SUCH A PARTY MAY ONLY BE UNDERTAKEN IF THE SAME PARTY UNDERTAKES THE FORWARD AND RETURN JOURNEY AS A UNIT WITH THE SOLE MUTUAL PURPOSE OF OF ATTENDING ONE OR MORE OF THE FOLLOWING: (I) A WEDDING; (II) A FUNERAL; (III) A RELIGIOUS GATHERING; (IV) A SPORTS MEETING, WHETHER AS PARTICIPANTS OR AS SPECTA-

TORS; (V) A PICNIC OR ANY SIMILAR KIND OF ORGANISED ENTERTAINMENT OR RECREATION.
 ADDITIONAL AUTHORITY

CHARTER SERVICE: FROM POINTS SITUATED WITHIN A RADIUS OF 40KM FROM HOLDERS PLACE OF BUSINESS SITUATED AT 14 TREDoux STREET, BEACONVALE, PAROW TO POINTS SITUATED WITHIN THE RSA AND RETURN.

SCHOLARS: BETWEEN THEIR RESIDENCE AND THE SCHOOLS THAT THEY ATTEND SITUATED WITHIN A RADIUS OF 160KM OF HOLDERS PLACE OF BUSINESS SITUATED AT 14 TREDoux STREET, BEACONVALE, PAROW.

OP.2204019. (2) BIG SKY COACHES PTY LTD ID NO 801015507. (3) DISTRICT: RADIUS. POSTAL ADDRESS: POSBUS 32317, FICHARDTPARK, BLOEMFONTEIN, 9300 C/O MR B I MISKEY P.O. BOX 5577, TYGERVALLEY, 7530. (4) NEW APPLICATION. (5) 1 X 40 PASSENGERS. (6) THE CONVEYANCE OF TOURISTS. (7) AUTHORITY: FROM POINTS SITUATED WITHIN A RADIUS OF 80KM FROM HOLDERS PLACE OF BUSINESS SITUATED AT 17 NAAMAR STREET, SANNDRIFF EAST, MILNERTON TO POINTS SITUATED WITHIN THE BOUNDARIES OF THE REPUBLIC OF SOUTH AFRICA AND RETURN.

OP.2204029. (2) BIG SKY COACHES PTY LTD ID NO 801015507. (3) DISTRICT: CAPE TOWN. POSTAL ADDRESS: POSBUS 32317, FICHARDTPARK, BLOEMFONTEIN, 9300 C/O MR B I MISKEY P.O. BOX 5577, TYGERVALLEY, 7530. (4) NEW APPLICATION. (5) 1 X 28 PASSENGERS. (6) THE CONVEYANCE OF TOURISTS. (7) AUTHORITY: CHARTER SERVICE

FROM POINTS SITUATED WITHIN A RADIUS OF 80KM FROM HOLDERS PLACE OF BUSINESS SITUATED AT 17 NAAMAR STREET, SANDDRIFF EAST, MILNERTON TO POINTS SITUATED WITHIN THE BOUNDARIES OF THE RSA AND RETURN.

OP.2204030. (2) BIG SKY COACHES PTY LTD ID NO 801015507. (3) DISTRICT: CAPE TOWN. POSTAL ADDRESS: POSBUS 32317, FICHARDTPARK, BLOEMFONTEIN, 9300 C/O MR B I MISKEY P.O. BOX 5577, TYGERVALLEY, 7530. (4) NEW APPLICATION. (5) 1 X 28 PASSENGERS. (6) THE CONVEYANCE OF TOURISTS. (7) AUTHORITY: CHARTER SERVICE

FROM POINTS SITUATED WITHIN A RADIUS OF 80KM FROM HOLDERS PLACE OF BUSINESS SITUATED AT 17 NAAMAR STREET, SANDDRIFF EAST, MILNERTON TO POINTS SITUATED WITHIN THE BOUNDARIES OF THE RSA AND RETURN.

OP.2204031. (2) BIG SKY COACHES PTY LTD ID NO 801015507. (3) DISTRICT: CAPE TOWN. POSTAL ADDRESS: POSBUS 32317, FICHARDTPARK, BLOEMFONTEIN, 9300 C/O MR B I MISKEY P.O. BOX 5577, TYGERVALLEY, 7530. (4) NEW APPLICATION. (5) 1 X 28 PASSENGERS. (6) THE CONVEYANCE OF OTHER. (7) AUTHORITY: CHARTER SERVICE

FROM POINTS SITUATED WITHIN A RADIUS OF 80KM FROM HOLDERS PLACE OF BUSINESS SITUATED AT 17 NAAMAR STREET, SANDDRIFF EAST, MILNERTON TO POINTS SITUATED WITHIN THE BOUNDARIES OF THE RSA AND RETURN.

OP.2204034. (2) BIG SKY COACHES PTY LTD ID NO 801015507. (3) DISTRICT: CAPE TOWN. POSTAL ADDRESS: POSBUS 32317, FICHARDTPARK, BLOEMFONTEIN, 9300 C/O MR B I MISKEY P.O. BOX 5577, TYGERVALLEY, 7530. (4) NEW APPLICATION. (5) 1 X 28 PASSENGERS. (6) THE CONVEYANCE OF OTHER. (7) AUTHORITY: CHARTER SERVICE

FROM POINTS SITUATED WITHIN A RADIUS OF 80KM FROM HOLDERS PLACE OF BUSINESS SITUATED AT 17 NAAMAR STREET, SANDDRIFF EAST, MILNERTON TO POINTS SITUATED WITHIN THE BOUNDARIES OF THE RSA AND RETURN.

OP.2204035. (2) BIG SKY COACHES PTY LTD ID NO 801015507. (3) DISTRICT: CAPE TOWN. POSTAL ADDRESS: POSBUS 32317, FICHARDTPARK, BLOEMFONTEIN, 9300 C/O MR B I MISKEY P.O. BOX 5577, TYGERVALLEY, 7530. (4) NEW APPLICATION. (5) 1 X 28 PASSENGERS. (6) THE CONVEYANCE OF TOURISTS. (7) AUTHORITY: CHARTER SERVICE

FROM POINTS SITUATED WITHIN A RADIUS OF 80KM FROM HOLDERS PLACE OF BUSINESS SITUATED AT 17 NAAMAR STREET, SANDDRIFF EAST, MILNERTON TO POINTS SITUATED WITHIN THE BOUNDARIES OF THE RSA AND RETURN.

OP.2204036. (2) BIG SKY COACHES PTY LTD ID NO 801015507. (3) DISTRICT: CAPE TOWN. POSTAL ADDRESS: POSBUS 32317, FICHARDTPARK, BLOEMFONTEIN, 9300 C/O MR B I MISKEY P.O. BOX 5577, TYGERVALLEY, 7530. (4) NEW APPLICATION. (5) 1 X 17 PASSENGERS. (6) THE CONVEYANCE OF TOURISTS. (7) AUTHORITY: CHARTER SERVICE

FROM POINTS SITUATED WITHIN A RADIUS OF 80 KM FROM HOLDERS PLACE OF BUSINESS SITUATED AT 17 NAAMAR STREET, SANDDRIFF EAST, MILNERTON TO POINTS SITUATED WITHIN THE BOUNDARIES OF THE RSA AND RETURN.

OP.2204038. (2) BIG SKY COACHES PTY LTD ID NO 801015507. (3) DISTRICT: CAPE TOWN. POSTAL ADDRESS: POSBUS 32317, FICHARDTPARK, BLOEMFONTEIN, 9300 C/O MR B I MISKEY P.O. BOX 5577, TYGERVALLEY, 7530. (4) NEW APPLICATION. (5) 1 X 17 PASSENGERS. (6) THE CONVEYANCE OF TOURISTS. (7) AUTHORITY: CHARTER SERVICE

FROM POINTS SITUATED WITHIN A RADIUS OF 80KM FROM HOLDERS PLACE OF BUSINESS SITUATED AT 17 NAAMAR STREET, SANDDRIF EAST, MILNERTON TO POINTS SITUATED WITHIN THE BOUNDARIES OF THE RSA AND RETURN.

OP.2204039. (2) BIG SKY COACHES PTY LTD ID NO 801015507. (3) DISTRICT: CAPE TOWN. POSTAL ADDRESS: POSBUS 32317, FICHARDTPARK, BLOEMFONTEIN, 9300 C/O MR B I MISKEY P.O. BOX 5577, TYGERVALLEY, 7530. (4) NEW APPLICATION. (5) 1 X 60 PASSENGERS. (6) THE CONVEYANCE OF TOURISTS. (7) AUTHORITY: CHARTER SERVICE

FROM POINTS SITUATED WITHIN A RADIUS OF 80KM FROM HOLDERS PLACE OF BUSINESS SITUATED AT 17 NAAMAR STREET, SANDDRIF EAST, MILNERTON TO POINTS SITUATED WITHIN THE BOUNDARIES OF THE RSA AND RETURN.

OP.2204042. (2) BIG SKY COACHES PTY LTD ID NO 801015507. (3) DISTRICT: CAPE TOWN. POSTAL ADDRESS: POSBUS 32317, FICHARDTPARK, BLOEMFONTEIN, 9300 C/O MR B I MISKEY P.O. BOX 5577, TYGERVALLEY, 7530. (4) NEW APPLICATION. (5) 1 X 60 PASSENGERS. (6) THE CONVEYANCE OF TOURISTS. (7) AUTHORITY: CHARTER SERVICE

FROM POINTS SITUATED WITHIN A RADIUS OF 80KM FROM HOLDERS PLACE OF BUSINESS SITUATED AT 17 NAAMAR STREET, SANDDRIF EAST, MILNERTON TO POINTS SITUATED WITHIN THE BOUNDARIES OF THE RSA AND RETURN.

OP.2204044. (2) BIG SKY COACHES PTY LTD ID NO 801015507. (3) DISTRICT: RADIUS. POSTAL ADDRESS: POSBUS 32317, FICHARDTPARK, BLOEMFONTEIN, 9300 C/O MR B I MISKEY P.O. BOX 5577, TYGERVALLEY, 7530. (4) NEW APPLICATION. (5) 1 X 60 PASSENGERS. (6) THE CONVEYANCE OF TOURISTS. (7) AUTHORITY: FROM POINTS SITUATED WITHIN A RADIUS OF 80KM FROM HOLDERS PLACE OF BUSINESS SITUATED AT 17 NAAMAR STREET, SANDDRIF EAST, MILNERTON TO POINTS SITUATED WITHIN THE BOUNDARIES OF THE REPUBLIC OF SOUTH AFRICA AND RETURN.

OP.2204045. (2) BIG SKY COACHES PTY LTD ID NO 801015507. (3) DISTRICT: RADIUS. POSTAL ADDRESS: POSBUS 32317, FICHARDTPARK, BLOEMFONTEIN, 9300 C/O MR B I MISKEY P.O. BOX 5577, TYGERVALLEY, 7530. (4) NEW APPLICATION. (5) 1 X 40 PASSENGERS. (6) THE CONVEYANCE OF TOURISTS. (7) AUTHORITY: FROM POINTS SITUATED WITHIN A RADIUS OF 80KM FROM HOLDERS PLACE OF BUSINESS SITUATED AT 17 NAAMAR STREET, SANDDRIF EAST, MILNERTON TO POINTS SITUATED WITHIN THE BOUNDARIES OF THE REPUBLIC OF SOUTH AFRICA AND RETURN.

OP.2204048. (2) BIG SKY COACHES PTY LTD ID NO 801015507. (3) DISTRICT: RADIUS. POSTAL ADDRESS: POSBUS 32317, FICHARDTPARK, BLOEMFONTEIN, 9300 C/O MR B I MISKEY P.O. BOX 5577, TYGERVALLEY, 7530. (4) NEW APPLICATION. (5) 1 X 17 PASSENGERS. (6) THE CONVEYANCE OF TOURISTS. (7) AUTHORITY: FROM POINTS SITUATED WITHIN A RADIUS OF 80KM FROM HOLDERS PLACE OF BUSINESS SITUATED AT 17 NAAMAR STREET, SANDDRIF EAST, MILNERTON TO POINTS SITUATED WITHIN THE BOUNDARIES OF THE REPUBLIC OF SOUTH AFRICA AND RETURN.

OP.2204055. (2) DUNCAN JOANNE SUSAN JS ID NO 6905280644083. (3) DISTRICT: RADIUS. POSTAL ADDRESS: 21 ANNANDALE ROAD, DIEP RIVER, 7800 C/O MR B I MISKEY P.O. BOX 5577, TYGERVALLEY, 7530. (4) NEW APPLICATION. (5) 1 X 18 PASSENGERS. (6) THE CONVEYANCE OF TOURISTS. (7) AUTHORITY: FROM POINTS SITUATED WITHIN A RADIUS OF 50KM FROM HOLDERS PLACE OF BUSINESS SITUATED AT 21 ANNANDALE ROAD DIEP RIVER TO POINTS SITUATED WITHIN THE BOUNDARIES OF THE REPUBLIC OF SOUTH AFRICA AND RETURN.

OP.2204056. (2) DUNCAN JOANNE SUSAN JS ID NO 6905280644083. (3) DISTRICT: RADIUS. POSTAL ADDRESS: 21 ANNANDALE ROAD, DIEP RIVER, 7800 C/O MR B I MISKEY P.O. BOX 5577, TYGERVALLEY, 7530. (4) NEW APPLICATION. (5) 1 X 18 PASSENGERS. (6) THE CONVEYANCE OF TOURISTS. (7) AUTHORITY: FROM POINTS SITUATED WITHIN A RADIUS OF 50 KM FROM HOLDERS PLACE OF BUSINESS SITUATED AT 21 ANNANDALE ROAD, DIEP RIVER TO POINTS SITUATED WITHIN THE BOUNDARIES OF THE RSA AND RETURN.

OP.2204057. (2) DUNCAN JOANNE SUSAN JS ID NO 6905280644083. (3) DISTRICT: RADIUS. POSTAL ADDRESS: 21 ANNANDALE ROAD, DIEP RIVER, 7800 C/O MR B I MISKEY P.O. BOX 5577, TYGERVALLEY, 7530. (4) NEW APPLICATION. (5) 1 X 25 PASSENGERS. (6) THE CONVEYANCE OF TOURISTS. (7) AUTHORITY: FROM POINTS SITUATED WITHIN A RADIUS OF 50KM FROM HOLDERS PLACE OF BUSINESS SITUATED AT 21 ANNANDALE ROAD DIEP RIVER TO POINTS SITUATED WITHIN THE BOUNDARIES OF THE REPUBLIC OF SOUTH AFRICA AND RETURN.

OP.2204058. (2) DUNCAN JOANNE SUSAN JS ID NO 6905280644083. (3)
DISTRICT: RADIUS. POSTAL ADDRESS: 21 ANNANDALE ROAD, DIEP RIVER, 7800 C/O
MR B I MISKEY P.O. BOX 5577, TYGERVALLEY, 7530. (4) NEW APPLICATION. (5)
1 X 20 PASSENGERS. (6) THE CONVEYANCE OF TOURISTS. (7) AUTHORITY:
FROM POINTS SITUATED WITHIN A RADIUS OF 50KM FROM HOLDERS PLACE OF BUSINESS
SITUATED AT 21 ANNANDALE ROAD DIEP RIVER TO POINTS SITUATED WITHIN
THE BOUNDARIES OF THE REPUBLIC OF SOUTH AFRICA AND RETURN.

OP.2204059. (2) DUNCAN JOANNE SUSAN JS ID NO 6905280644083. (3)
DISTRICT: RADIUS. POSTAL ADDRESS: 21 ANNANDALE ROAD, DIEP RIVER, 7800 C/O
MR B I MISKEY P.O. BOX 5577, TYGERVALLEY, 7530. (4) NEW APPLICATION. (5)
1 X 14 PASSENGERS. (6) THE CONVEYANCE OF TAXI PASSENGERS. (7) AUTHORITY:
FROM POINTS SITUATED WITHIN A RADIUS OF 50KM FROM HOLDERS PLACE OF BUSINESS
SITUATED AT 21 ANNANDALE ROAD DIEP RIVER TO POINTS SITUATED WITHIN
THE BOUNDARIES OF THE REPUBLIC OF SOUTH AFRICA AND RETURN.

OP.2204061. (2) RAVENSMEAD VERVOERDIENSTE BK ID NO 903425823. (3)
DISTRICT: BELLVILLE. POSTAL ADDRESS: 14 TREDOUX STREET, BEACONVALE,
PAROW, 7500 C/O MR B I MISKEY P.O. BOX 5577, TYGERVALLEY, 7530. (4) NEW
APPLICATION. (5) 1 X 60 PASSENGERS. (6) THE CONVEYANCE OF OTHER. (7)
AUTHORITY:
1) CHARTER SERVICE: FROM POINTS SITUATED WITHIN A RADIUS OF 40KM HOLDERS
PLACE OF BUSINESS SITUATED AT 14 TREDOUX STREET, BEACONVALE PAROW TO POINTS
SITUATED WITHIN THE BOUNDARIES OF THE REPUBLIC OF SOUTH AFRICA AND RETURN.
2) SCHOLARS: BETWEEN THEIR RESIDENCES AND THE SCHOOL THAT THEY ATTEND
SITUATED WITHIN A RADIUS OF 160KM OF HOLDERS PLACE OF BUSINESS SITUATED AT
14 TREDOUX STREET, BEACONVALE, PAROW.

OP.2204062. (2) RAVENSMEAD VERVOERDIENSTE BK ID NO 903425823. (3)
DISTRICT: BELLVILLE. POSTAL ADDRESS: 14 TREDOUX STREET, BEACONVALE,
PAROW, 7500 C/O MR B I MISKEY P.O. BOX 5577, TYGERVALLEY, 7530. (4) NEW
APPLICATION. (5) 1 X 60 PASSENGERS. (6) THE CONVEYANCE OF OTHER. (7)
AUTHORITY:
1) CHARTER SERVICE: FROM POINTS SITUATED WITHIN A RADIUS OF 40KM HOLDERS
PLACE OF BUSINESS SITUATED AT 14 TREDOUX STREET, BEACONVALE PAROW TO POINTS
SITUATED WITHIN THE BOUNDARIES OF THE REPUBLIC OF SOUTH AFRICA AND RETURN.
2) SCHOLARS: BETWEEN THEIR RESIDENCES AND THE SCHOOL THAT THEY ATTEND
SITUATED WITHIN A RADIUS OF 160KM OF HOLDERS PLACE OF BUSINESS SITUATED AT
14 TREDOUX STREET, BEACONVALE, PAROW.

OP.2204064. (2) RAVENSMEAD VERVOERDIENSTE BK ID NO 903425823. (3)
DISTRICT: BELLVILLE. POSTAL ADDRESS: 14 TREDOUX STREET, BEACONVALE,
PAROW, 7500 C/O MR B I MISKEY P.O. BOX 5577, TYGERVALLEY, 7530. (4) NEW
APPLICATION. (5) 1 X 60 PASSENGERS. (6) THE CONVEYANCE OF OTHER. (7)
AUTHORITY:
1) CHARTER SERVICE: FROM POINTS SITUATED WITHIN A RADIUS OF 40KM
FROM HOLDERS PLACE OF BUSINESS SITUATED AT 14 TREDOUX STREET, BEACONVALE
PAROW TO POINTS SITUATED WITHIN THE BOUNDARIES OF THE REPUBLIC OF SOUTH
AFRICA AND RETURN.
2) SCHOLARS: BETWEEN THEIR RESIDENCES AND THE SCHOOL THAT THEY ATTEND
SITUATED WITHIN A RADIUS OF 160KM OF HOLDERS PLACE OF BUSINESS SITUATED AT
14 TREDOUX STREET, BEACONVALE, PAROW.

OP.2204065. (2) RAVENSMEAD VERVOERDIENSTE BK ID NO 903425823. (3)
DISTRICT: BELLVILLE. POSTAL ADDRESS: 14 TREDOUX STREET, BEACONVALE,
PAROW, 7500 C/O MR B I MISKEY P.O. BOX 5577, TYGERVALLEY, 7530. (4) NEW
APPLICATION. (5) 1 X 60 PASSENGERS. (6) THE CONVEYANCE OF OTHER. (7)
AUTHORITY:
1) CHARTER SERVICE: FROM POINTS SITUATED WITHIN A RADIUS OF 40KM
FROM HOLDERS PLACE OF BUSINESS SITUATED AT 14 TREDOUX STREET, BEACONVALE
PAROW TO POINTS SITUATED WITHIN THE BOUNDARIES OF THE REPUBLIC OF SOUTH
AFRICA AND RETURN.
2) SCHOLARS: BETWEEN THEIR RESIDENCES AND THE SCHOOL THAT THEY ATTEND
SITUATED WITHIN A RADIUS OF 160KM OF HOLDERS PLACE OF BUSINESS SITUATED AT
14 TREDOUX STREET, BEACONVALE, PAROW.

OP.2204066. (2) RAVENSMEAD VERVOERDIENSTE BK ID NO 903425823. (3)
DISTRICT: BELLVILLE. POSTAL ADDRESS: 14 TREDOUX STREET, BEACONVALE,
PAROW, 7500 C/O MR B I MISKEY P.O. BOX 5577, TYGERVALLEY, 7530. (4) NEW
APPLICATION. (5) 1 X 60 PASSENGERS. (6) THE CONVEYANCE OF OTHER. (7)
AUTHORITY:
1) CHARTER SERVICE: FROM POINTS SITUATED WITHIN A RADIUS OF 40KM
FROM HOLDERS PLACE OF BUSINESS SITUATED AT 14 TREDOUX STREET, BEACONVALE
PAROW TO POINTS SITUATED WITHIN THE BOUNDARIES OF THE REPUBLIC OF SOUTH
AFRICA AND RETURN.
2) SCHOLARS: BETWEEN THEIR RESIDENCES AND THE SCHOOL THAT THEY ATTEND
SITUATED WITHIN A RADIUS OF 160KM OF HOLDERS PLACE OF BUSINESS SITUATED AT
14 TREDOUX STREET, BEACONVALE, PAROW.

OP.2204145. (2) MBAYIMBAYI MNTUYINDODA M ID NO 4207105457086. (3) DISTRICT: BELLVILLE. POSTAL ADDRESS: 1602, NEW CROSS ROADS, NYANGA, 7755. (4) ADD AUTH(INC IN PASS. 14-15), PERMIT NO. 1509703/2 FROM MBAYIMBAYI MNTUYINDODA M (15 X PASSENGERS, DISTRICT: BELLVILLE). (5) 1 X 15 PASSENGERS. (6) THE CONVEYANCE OF TAXI PASSENGERS. (7) AUTHORITY:

Permit No. 1509703/2

2 - BELLVILLE - NYANGA

FROM TAXI RANK AT BELLVILLE, RIGHT INTO CHARL MALAN STREET, RIGHT INTO BELRAIL ROAD, RIGHT INTO MODDERDAM ROAD, LEFT INTO BORCHARDS QUARRY ROAD, RIGHT INTO NY108, LEFT INTO OWEN ROAD, LEFT INTO MILLERS ROAD, RIGHT INTO ZWELITSHA DRIVE, RIGHT INTO SITHANDATHU ROAD TO NYANGA TAXI RANK AND RETURN ALONG THE SAME ROUTE SUBJECT TO THE FOLLOWING CONDITIONS: (A) THAT NO PASSENGERS ARE PICKED UP AT ANY OTHER TAXI RANK.

(B) THE VEHICLE MUST BE REGISTERED IN THE NAME OF THE PERMIT HOLDER. (C) THE HOLDER OF THIS PERMIT IS PROHIBITED FROM ENTERING INTO ANY AGREEMENT WHEREBY ANOTHER PARTY IS PERMITTED TO UNDERTAKE ROAD TRANSPORTATION FOR OWN GAIN UNDER AUTHORITY OF THIS PERMIT. (D) THE COMPLETE ROUTE MUST BE TRAVERSED AND NOT ONLY A PORTION OF IT. (E) THE PERMIT IS NOT TRANSFERABLE. (F) THE AUTHORITY IS REVIEWABLE AT ANY TIME.

OP.2204220. (2) INYAMEKO TRADING 88 ID NO 200405035323. (3) DISTRICT: CAPE TOWN. POSTAL ADDRESS: 168 KINGS ROAD, BROOKLYN, MAITLAND, 7405. (4) NEW APPLICATION. (5) 1 X 16 PASSENGERS. (6) THE CONVEYANCE OF TAXI PASSENGERS. (7) AUTHORITY:

22 CAPE TOWN - HOUT BAY

FROM TOP DECK, CAPE TOWN RAILWAY STATION, LEFT INTO OSWALD PIROW ROAD, LEFT INTO HERTZOG BOULEVARD, LEFT INTO ADDERLEY STREET, LEFT INTO HANS STRYDOM, LEFT INTO BUITENGRACHT STREET, RIGHT INTO SOMERSET ROAD WHICH BECOMES MAIN ROAD, ALONG MAIN ROAD THROUGH GREEN POINT, SEA POINT, BANTRY BAY, CLIFTON, VICTORIA ROAD, CAMPS BAY, BAKOVEN TO HOUT BAY AND RETURN ALONG THE SAME ROUTE.

215 - CAPE TOWN MAIN ROAD - CAMPS BAY

FROM TAXI RANK AT TOP DECK CAPE TOWN RAILWAY STATION, LEFT INTO OSWALD PIROW ROAD, LEFT INTO HERTZOG BOULEVARD, LEFT INTO HEERENGRACHT, RIGHT INTO HANS STRYDOM, LEFT INTO BUITENGRACHT STREET, RIGHT INTO SOMERSET ROAD WHICH BECOMES MAIN ROAD GREEN POINT, THROUGH SEA POINT TAKING RIGHT HAND FORK WHICH BECOMES REGENT STREET, LEFT INTO QUEENS ROAD, RIGHT INTO VICTORIA ROAD BANTRY BAY, CONTINUE ALONG VICTORIA ROAD THROUGH CLIFTON TO CAMPS BAY AND RETURN ALONG THE SAME ROUTE.

214 CAPE TOWN HIGH LEVEL ROAD - CAMPS BAY

FROM TAXI RANK AT TOP DECK CAPE TOWN RAILWAY STATION, LEFT INTO OSWALD PIROW ROAD, LEFT INTO HERTZOG BOULEVARD, LEFT INTO HEERENGRACHT, RIGHT INTO HANS STRYDOM, LEFT INTO BUITENGRACHT STREET, RIGHT INTO STRAND STREET, THROUGH DE WATERKANT, CONTINUE ALONG HIGH LEVEL ROAD, RIGHT INTO DE AVE, LEFT INTO KLOOF ROAD, RIGHT INTO FIR ROAD, LEFT INTO BROMPTON ROAD WHICH BECOMES RAVINE ROAD, RIGHT INTO VICTORIA ROAD, CONTINUE ALONG VICTORIA ROAD THROUGH BANTRY BAY, CLIFTON TO CAMPS BAY AND RETURN ALONG THE SAME ROUTE.

216 CAPE TOWN KLOOF ROAD - CAMPS BAY

FROM TAXI RANK AT TOP DECK CAPE TOWN RAILWAY STATION, LEFT INTO OSWALD PIROW ROAD, LEFT INTO HERTZOG BOULEVARD, LEFT INTO HEERENGRACHT, RIGHT INTO HANS STRYDOM, LEFT INTO BUITENGRACHT STREET, CONTINUE ALONG NEW CHURCH STREET, OVER KLOOF NEK TO CAMPS BAY DRIVE, ALONG CAMPS BAY DRIVE TO VICTORIA ROAD THROUGH BANTRY BAY, CLIFTON TO CAMPS BAY AND RETURN ALONG THE SAME ROUTE.

217 CAPE TOWN WESTERN BOULEVARD - CAMPS BAY

FROM TAXI RANK AT TOP DECK CAPE TOWN RAILWAY STATION, LEFT INTO OSWALD PIROW ROAD, LEFT INTO HERTZOG BOULEVARD, LEFT INTO HEERENGRACHT, RIGHT INTO HANS STRYDOM, ALONG PORT ROAD WHICH BECOMES WESTERN BOULEVARD, WHICH BECOMES BEACH ROAD, THROUGH THREE ANCHOR BAY, CONTINUE ALONG BEACH ROAD, LEFT INTO QUEENS ROAD, RIGHT INTO VICTORIA ROAD, THROUGH BANTRY BAY, CLIFTON TO CAMPS BAY AND RETURN ALONG THE SAME ROUTE.

D48 CAPE TOWN - SEA POINT

FROM TAXI RANK AT TOP DECK, CAPE TOWN RAILWAY STATION, CAPE TOWN, RIGHT INTO OSWALD PIROW STREET, RIGHT INTO SIR LOWRY ROAD, INTO DARLING STREET, RIGHT INTO BUITENKANT STREET, LEFT INTO STRAND STREET, RIGHT INTO ROSE STREET, LEFT INTO WATERKANT STREET, RIGHT INTO CHIAPPINI STREET, LEFT INTO SOMERSET ROAD, INTO MAIN ROAD, ALONG MAIN ROAD, INTO REGENT STREET, SEA POINT TO CIRCLE IN SEA POINT AND RETURN ALONG THE SAME ROUTE.

625 CAPE TOWN - CAMPS BAY

FROM TAXI RANK AT TOP DECK, CAPE TOWN RAILWAY STATION, CAPE TOWN RIGHT INTO OSWALD PIROW STREET, RIGHT INTO SIR LOWRY ROAD, INTO DARLING STREET, RIGHT INTO ADDERLEY STREET, PICK UP AT WOOLWORTHS ONLY, LEFT INTO STRAND STREET, RIGHT INTO CHIAPPINI STREET, LEFT INTO WATERKANT STREET, RIGHT INTO HUDSON STREET, LEFT INTO SOMERSET ROAD, INTO MAIN ROAD, ALONG MAIN ROAD LEFT INTO QUEENS ROAD, RIGHT INTO VICTORIA ROAD, ALONG VICTORIA ROAD TO TAXI RANK IN MAIN ROAD CAMPS BAY AND RETURN ALONG THE SAME ROUTE.

619 CAPE TOWN - GREEN POINT

FROM OLD MARINE DRIVE, CAPE TOWN, INTO ADDERLEY STREET, AROUND FOUNTAIN CIRCLE, LEFT INTO LOWER BUITENGRACHT STREET, RIGHT INTO COEN STEYTLER ROAD, INTO DOCK ROAD, INTO BREAKWATER BOULEVARD, GREEN POINT AND RETURN ALONG THE SAME ROUTE.

OP.2204221. (2) GOLDEN REWARDS 463 CC ID NO 200405828623. (3) DISTRICT: CAPE TOWN. POSTAL ADDRESS: EXTENSION 7, BELHAR, 7493. (4) NEW APPLICATION. (5) 1 X 15 PASSENGERS. (6) THE CONVEYANCE OF TAXI PASSENGERS. (7)

AUTHORITY:

D48 CAPE TOWN - SEA POINT

FROM TAXI RANK AT TOP DECK CAPE TOWN RAILWAY STATION CAPE TOWN, RIGHT INTO OSWALD PIROW STREET, RIGHT INTO SIR LOWRY ROAD, INTO DARLING STREET, RIGHT INTO BUITENKANT STREET, LEFT INTO STRAND STREET, RIGHT INTO ROSE STREET, LEFT INTO WATERKANT STREET, RIGHT INTO CHIAPPINI STREET, LEFT INTO SOMERSET ROAD, INTO MAIN ROAD, ALONG MAIN ROAD, INTO REGENT STREET SEA POINT CIRCLE IN SEA POINT AND RETURN ALONG THE SAME ROUTE.

215 CAPE TOWN MAIN ROAD - CAMPS BAY

FROM TAXI RANK AT TOP DECK CAPE TOWN RAILWAY STATION, LEFT INTO OSWALD PIROW ROAD, LEFT INTO HERTZOG BOULEVARD, LEFT INTO HEERENGRACHT, RIGHT INTO HANS STRYDOM, LEFT INTO BUITENGRACHT STREET, RIGHT INTO SOMERSET ROAD WHICH BECOMES MAIN ROAD GREEN POINT, THROUGH SEA POINT TAKING RIGHT HAND FORK WHICH BECOMES REGENT STREET, LEFT INTO QUEENS ROAD, RIGHT INTO VICTORIA ROAD BANTRY BAY, CONTINUE ALONG VICTORIA ROAD THROUGH CLIFTON TO CAMPS BAY AND RETURN ALONG THE SAME ROUTE.

625 CAMPS BAY - CAPE TOWN

FROM TAXI RANK AT TOP DECK CAPE TOWN RAILWAY STATION CAPE TOWN, RIGHT INTO OSWALD PIROW STREET, RIGHT INTO SIR LOWRY ROAD, INTO DARLING STREET, RIGHT INTO ADDERLEY STREET, PICK-UP AT WOOLWORTHS ONLY, LEFT INTO STRAND STREET, RIGHT INTO CHIAPPINI STREET, LEFT INTO WATERKANT STREET, RIGHT INTO HUDSON STREET, LEFT INTO SOMERSET ROAD, INTO MAIN ROAD, ALONG MAIN ROAD, LEFT INTO QUEENS ROAD, RIGHT INTO VICTORIA ROAD, ALONG VICTORIA ROAD TO TAXI RANK IN MAIN ROAD CAMPS BAY AND RETURN ALONG THE SAME ROUTE.

619 CAPE TOWN - GREEN POINT

FROM OLD MARINE DRIVE CAPE TOWN, INTO ADDERLEY STREET, AROUND FOUNTAIN CIRCLE LEFT INTO LOWER BUITENGRACHT STREET, RIGHT INTO COEN STEYTLER ROAD, INTO DOCK ROAD, INTO BREAKWATER BOULEVARD GREEN POINT AND RETURN ALONG THE SAME ROUTE.

OP.2204236. (2) KAMTINI MHLANOABEZI ALBERTON MA ID NO 6811235575085. (3) DISTRICT: WYNBERG. POSTAL ADDRESS: 16 OWEN DRIVE, LUSAKA, NYANGA, 7755. (4) NEW APPLICATION. (5) 1 X 15 PASSENGERS. (6) THE CONVEYANCE OF TAXI PASSENGERS. (7) AUTHORITY: E43 - SAMORA MACHEL - CAPE TOWN

FROM SAMORA MACHEL, INTO CHRIS HANI CRESCENT, RIGHT INTO OLIVER THAMBO DRIVE, RIGHT INTO VANGUARD DRIVE, LEFT ONTO N2, ALONG N2 WHICH BECOMES SETTLERS WAY, WHICH BECOMES EASTERN BOULEVARD, LEFT INTO OSWALD PIROW STREET, RIGHT ONTO TOP DECK CAPE TOWN RAILWAY STATION CAPE TOWN AND RETURN ALONG THE SAME ROUTE SUBJECT TO THE CONDITION THAT ON THE FORWARD JOURNEY NO PASSENGERS ARE PICKED UP AFTER LEAVING SAMORA MACHEL AND ON THE RETURN JOURNEY NO PASSENGERS ARE DROPPED OFF BEFORE REACHING SAMORA MACHEL.

OP.2204237. (2) GOLA MKHAPHELI LINGMAN ML ID NO 6006115701089. (3)

DISTRICT: WYNBERG. POSTAL ADDRESS: NO.4040 TREVOR VILAKAZI STREET, SAMORA MACHELL, PHILIPPI EAST, 7785. (4) NEW APPLICATION. (5) 1 X 15 PASSENGERS. (6) THE CONVEYANCE OF TAXI PASSENGERS. (7) AUTHORITY: GUGULETU TO KILLARNEY

FROM EYONA TAXI RANK, RIGHT INTO NY1, LEFT INTO KLIPFONTEIN ROAD, RIGHT INTO DUINEFONTEIN ROAD, LEFT INTO N2, RIGHT INTO VANGUARD DRIVE, RIGHT INTO VIKING WAY, LEFT INTO SHOWGROUND AVENUE AND DROP OFF, BACK TO SHOWGROUND AVENUE, RIGHT INTO VIKING WAY, RIGHT INTO VANGUARD DRIVE, JOIN AND CONTINUE WITH N7, LEFT BOSMANS DAMWAY, LEFT INTO CENTURY AVENUE AND DROP OFF AT (RATANGA JUNCTION), RETURN BACK TO CENTURY AVENUE JOIN AND PROCEED WITH MONTAGUE DRIVE, RIGHT AT KOEBERG ROAD, LEFT INTO BLAAUWBERG, PROCEED ALONG MARINE DRIVE TO MELKBOS STRAND, PROCEED OVER THE R27, WEST COAST ROAD TO N7, RIGHT INTO N7, ALONG N7 TO POTSDAM ROAD, RIGHT INTO POTSDAM ROAD, ALONG POSTDAM ROAD TO TAXI RANK AT KILLARNEY AND RETURN FROM KILLARNEY RIGHT KOEBERG ROAD, LEFT PLATTEKLOOF ROAD RIGHT N7 CONTINUE & JOIN VANGUARD DRIVE, LEFT N2, LEFT DUINEFONTEIN, RIGHT NY 1, LEFT NY 108, RIGHT NY6, LEFT NY5, RIGHT NY78, RIGHT INTO NY 3A, RIGHT INTO NY 1, RIGHT INTO EYONA RANK.

OP.2204239. (2) MALAN SHAWN S ID NO 7106045229083. (3) DISTRICT: WYNBERG. POSTAL ADDRESS: 100D SONDEREND ROAD, MANENBERG, 7764. (4) NEW APPLICATION. (5) 1 X 16 PASSENGERS. (6) THE CONVEYANCE OF TAXI PASSENGERS. (7) AUTHORITY: 222 MANENBERG - CLAREMONT

FROM TAXI RANK AT THE DOWNS MANENBERG, INTO THE DOWNS ROAD, INTO MANENBERG AVE, LEFT INTO ORION ROAD, RIGHT INTO TURFHALL ROAD, LEFT INTO NEWFIELDS ROAD, RIGHT INTO LODEWYK ROAD, LEFT INTO SURRAN ROAD, RIGHT INTO HANOVER PARK AVE, LEFT INTO TURFHALL ROAD, RIGHT INTO PRINCE ARTHUR STREET, LEFT INTO LANSDOWNE ROAD, WHICH BECOMES STANHOPE ROAD, RIGHT INTO STATION ROAD TO TAXI RANK AT CLAREMONT RAILWAY STATION CLAREMONT AND RETURN ALONG THE SAME ROUTE.

A89 MANENBERG - CAPE TOWN

FROM TAXI RANK AT THE DOWNS MANENBERG, INTO THE DOWNS ROAD, INTO MANENBERG AVE, ALONG MANENBERG AVE, LEFT INTO RUIMTE AVE, RIGHT INTO JORDAN STREET, LEFT INTO DUINEFONTEIN STREET, ALONG DUINEFONTEIN STREET, LEFT ONTO N2, ALONG N2 WHICH BECOMES SETTLERS WAY, ALONG SETTLERS WAY INTO EASTERN BOULEVARD, ALONG EASTERN BOULEVARD, LEFT INTO OSWALD PIROW STREET, RIGHT INTO TOP DECK CAPE TOWN RAILWAY STATION CAPE TOWN AND RETURN ALONG THE SAME ROUTE SUBJECT TO THE CONDITION THAT NO PASSENGERS ARE PICKED-UP AT TOP DECK CAPE TOWN RAILWAY STATION, CAPE TOWN

224 MANENBERG - CAPE TOWN

FROM THE TAXI RANK AT THE DOWNS MANENBERG, INTO THE DOWNS ROAD, INTO MANENBERG AVE, ALONG MANENBERG AVE, LEFT INTO RUIMTE AVE, RIGHT INTO JORDAN STREET, LEFT INTO DUINEFONTEIN STREET, ALONG DUINEFONTEIN STREET, LEFT INTO KLIPFONTEIN ROAD, ALONG KLIPFONTEIN ROAD WHICH BECOMES DURBAN ROAD, MOWBRAY, RIGHT INTO MAIN ROAD WHICH BECOMES VICTORIA ROAD, WHICH BECOMES SIR LOWRY ROAD, RIGHT INTO OSWALD RIROW ROAD, LEFT INTO TOP DECK CAPE TOWN RAILWAY STATION AND RETURN ALONG THE SAME ROUTE.

477 MANENBERG - CLAREMONT

FROM TAXI RANK AT THE DOWNS MANENBERG, INTO THE DOWNS ROAD, INTO MANENBERG AVE, LEFT INTO RUIMTE ROAD, LEFT INTO ORION ROAD, RIGHT INTO TURFHALL ROAD, RIGHT INTO PRINCE ARTHUR ROAD, LEFT INTO LANSDOWNE ROAD WHICH BECOMES STANHOPE ROAD, RIGHT INTO STATION ROAD TO TAXI RANK AT CLAREMONT RAILWAY STATION CLAREMONT AND RETURN ALONG THE SAME ROUTE.

OP.2204331. (2) VAN DIEMEN HENNIE H ID NO 5007165025081. POSTAL ADDRESS: METTLER STRAAT 15, WELLINGTON, 7655 (4) REPL VEHICLE(INC PASS 14-15), PERMIT NO. 511080/3 FROM VAN DIEMEN HENNIE H (15 X PASSENGERS, DISTRICT: WELLINGTON).

Permit No. 511080/3

HUURMOTORPASSASIER -

943 - WELLINGTON - PAARL

VANAF OPTELPUNT PICK 'N PAY TE MELLINGSTRAAT WELLINGTON, LINKS IN MARKETSTRAAT, REGS IN VOORSTRAAT, LINKS IN CHAMPAGNESTRAAT, REGS IN MALVASTRAAT, LINKS IN KNOOPSTRAAT, REGS IN BLOEKOMSTRAAT, LINKS IN BLIGNAUT STRAAT, LINKS IN POOLWEG, REGS BY RUSSELSWEG, REGS IN BY SPRINGBOKWEG, REGS IN PIET RETIEFSTRAAT TOT BY MAX GARAGE, MET JAN VAN RIEBEECKWEG TOT BY SPILO ROBOT, REGS IN OOSBOSCHSTRAAT, LINKS IN BERGRIVIER BOULEVARD, REGS IN VAN DER LINGENSTRAAT, REGS TOT BY OPTELPUNT BY SHOPRITE PAARL EN TERUG SOOS VOLG: LINKS IN VAN DER LINGENSTRAT, LINKS IN BERGRIVIER

BOULEVARD, REGS IN OOSBOSCHSTRAAT TOT BY SPILO ROBOT, LINKS IN RUSSELWEG, LINKS IN POOLWEG, REGS IN MAYLAAN, REGS IN BLIGNAUTSTRAAT, REGS IN BLOEKOMLAAN, LINKS IN KNOOPLAAN, REGS IN MALVASTRAAT, LINKS IN CHAMPAGNESTRAAT, REGS IN VOORSTRAAT, LINKS IN MARKETSTRAAT, REGS IN BY OPTELPUNT TE PICK 'N PAY MELLINGSTRAAT WELLINGTON.

970 - WELLINGTON - PAARL

VANAF TAXI STAANPLEK TE MELLINGSTRAAT WELLINGTON, IN VOORSTRAAT, LINKS IN CHAMPANJESTRAAT, REGS IN KNOOPSTRAAT, REGS IN BLOEKOMSTRAAT, LINKS IN BLIGNAUTLAAN, LINKS IN MAYLAAN, LINKS IN POOLLAAN, REGS IN RUSSELWEG, REGS IN SPRINBOKWEG, REGS IN JAN VAN RIEBEECKWEG, REGS NA HUGUENOTE SPOORWEGSTASIE, REGS LANGS JAN VAN RIEBEECKWEG, IN LADY GREYSTRAAT NA OP- EN AFLAAT PUNTE TE SHOPRITE PAARL EN TERUG OOR BERGRIVIER BOULEVARD, HUGUENOT VERBYPAD.

BOGENOEMDE ROETES ONDERWORPE AAN DIE VOLGENDE VOORWAARDES:

(A) DAT GEEN PASSASIERE BY ENIGE ANDER HUURMOTORSTAANPLEK OPGETEL MAG WORD NIE.

(B) DIE VOERTUIG MOET IN DIE NAAM VAN DIE APPLIKANT GEREJISTREER WEES.

(C) DIE HOER VAN HIERDIE PERMIT WORD BELET OM 'N OOREENKOMS AAN TE GAAN WAARKRAGTENS ENIGE ANDER PARTY GEMAGTIG WORD OM VIR EIE GEWIN PADVERVOER TE ONDERNEEM KRAGTENS MAGTIGING VERLEEN DEUR HIERDIE PERMIT.

(D) DIE VOLLEDIGE ROETE MOET BEDRYF WORD EN NIE SLEGS 'N GEDEELTE VAN DIE ROETE NIE.

OP.2204643. (2) RUM ZANDISILE NELSON ZN ID NO 6409285682081. (3) DISTRICT: BELLVILLE. POSTAL ADDRESS: 95 MULLER STREET, MELTONROSE, EERSTE RIVIER, 7100 C/O SNKTA P.O. BOX 1516, KRAAIFONTEIN, 7569. (4) ADDITIONAL AUTHORITY, PERMIT NO. 506516/5 FROM RUM ZANDISILE NELSON ZN (15 X PASSENGERS, DISTRICT: BELLVILLE). (5) 1 X 15 PASSENGERS. (6) THE CONVEYANCE OF TAXI PASSENGERS. (7) AUTHORITY:

Permit No. 506516/5
EXISTING AUTHORITY:

457 - SCOTTSDENE - SCOTTSVILLE

FROM TAXI RANK IN KOOPMANS AVE SCOTTSDENE, LEFT INTO BUITEN CRESCENT, LEFT INTO LABOHEME STREET, LEFT INTO BOTFONTEIN ROAD, INTO VAN RIEBEECK ROAD, LEFT INTO FRANS CONRADIE DRIVE, RIGHT INTO VAN DER MERWE STREET, LEFT INTO PETUNIA STREET, RIGHT INTO AANDBLOM STREET TO TAXI RANK IN AANDBLOM STREET SCOTTSVILLE AND RETURN AS FOLLOWS: INTO VAN DER MERWE STREET, RIGHT INTO REMBRANDT STREET, LEFT INTO MILTON ROAD, RIGHT INTO MILNER ROAD, RIGHT INTO GRAAF STREET, RIGHT INTO VAN DER MERWE STREET, RIGHT INTO FRANS CONRADIE DRIVE, LEFT INTO OKAVANGO ROAD, LEFT INTO OLD PAARL ROAD, RIGHT INTO DA GAMA STREET, LEFT INTO PARK AVE, RIGHT INTO TAXI RANK IN KOOPMANS AVE SCOTTSDENE.

458 - SCOTTSDENE - BLOEKOMBOS

FROM TAXI RANK IN KOOPMANS AVE SCOTTSDENE, LEFT INTO BUITEN CRESCENT, LEFT INTO LABOHEME STREET, ACROSS BOTFONTEIN ROAD TO TAXI RANK AT BOESAK STREET WALLACEDENE, RETURN ALONG LABOHEME STREET, RIGHT INTO BOTFONTEIN ROAD, RIGHT INTO VOORTREKKER ROAD, LEFT INTO STATION ROAD, LEFT INTO OLD PAARL ROAD TO TAXI RANK AT OLD PAARL ROAD BLOEKOMBOS AND RETURN ALONG THE SAME ROUTE.

459 - SCOTTSDENE - BELLVILLE

FROM TAXI RANK IN KOOPMANS AVE SCOTTSDENE, LEFT INTO PARK AVE, RIGHT INTO DA GAMA STREET, LEFT INTO OLD PAARL ROAD, INTO WILLIAMS DABBS BRACKENFELL RAILWAY STATION, INTO OLD PAARL ROAD, RIGHT INTO VOORTREKKER ROAD, LEFT INTO BELLRAIL ROAD BELLVILLE AND RETURN AS FOLLOWS: INTO BELLRAIL ROAD, RIGHT INTO VOORTREKKER ROAD, LEFT IN OLD PAARL ROAD, INTO BRACKENFELL HYPERMARKET, BACK INTO OLD PAARL ROAD, INTO NORTHPIKE DRIVE, LEFT INTO EASTWOOD DRIVE, RIGHT INTO HOWARD DRIVE, RIGHT INTO CENTRAL DRIVE, LEFT INTO NORTHPIKE DRIVE, INTO BUITEN CRESCENT, LEFT INTO JOSEPH AVE, LEFT INTO BUITEN CRESCENT, RIGHT INTO PARK AVE, RIGHT INTO TAXI RANK IN KOOPMANS AVE SCOTTSDENE.

460 - SCOTTSDENE - DURBANVILLE

FROM TAXI RANK IN KOOPMANS AVE SCOTTSDENE, LEFT INTO PARK

AVE, RIGHT INTO DA GAMA STREET, LEFT INTO OLD PAARL ROAD, RIGHT INTO VIBEN STREET TO TAXI RANK AT EIKENFONTEIN RAILWAY STATION, INTO VIBEN ROAD, INTO OLD PAARL ROAD, INTO OLD PAARL ROAD, INTO VOORTREKKER ROAD, LEFT INTO VAN RIEBEECK ROAD, INTO BRIGHTON ROAD, INTO LANGEBOER ROAD, LEFT INTO WELLINGTON ROAD TO TAXI RANK IN NUWE STREET DURBANVILLE AND RETURN ALONG THE SAME ROUTE SUBJECT TO THE CONDITION THAT PASSENGERS ARE ONLY DROPPED-OFF IN DURBANVILLE AND NOT PICKED-UP.

ABOVE ROUTES SUBJECT TO THE FOLLOWING CONDITIONS:

- (A) THAT NO PASSENGERS ARE PICKED UP AT ANY OTHER TAXI RANK.
- (B) THE VEHICLE MUST BE REGISTERED IN THE NAME OF THE LICENCE HOLDER.
- (C) THE HOLDER OF THIS LICENCE IS PROHIBITED FROM ENTERING INTO ANY AGREEMENT WHEREBY ANOTHER PARTY IS PERMITTED TO UNDERTAKE ROAD TRANSPORTATION FOR OWN GAIN UNDER AUTHORITY OF THIS LICENCE.
- (D) THE COMPLETE ROUTE MUST BE TRAVERSED AND NOT ONLY A PORTION OF IT.

SPECIAL HIRE TRIPS

FROM SCOTTSDENE TO POINTS WITHIN A RADIUS OF 400 KILOMETRES AND RETURN SUBJECT TO THE FOLLOWING CONDITIONS:-

- A. NEITHER THE PERMIT HOLDER OR THE DRIVER RECEIVE INDIVIDUAL FARES;
- B. THE SPECIAL HIRE TRIP ORGANISER HAS THE RIGHT TO DECIDE THE ROUTE, DATE AND TIME OF TRAVEL;
- C. AFTER COMPLETING A SPECIAL HIRE TRIP, THE OPERATOR CONCERNED SHALL SUBMIT TO THE OLB GOODWOOD THE FOLLOWING PARTICULARS WITHIN 24 HOURS OF COMPLETING SUCH A TRIP: (I) THE NAME, IDENTITY NUMBER AND ADDRESS OF EACH PASSENGER BEING CONVEYED; (II) THE ITINERARY OF THE TRIP UNDERTAKEN; AND
- D. LIST OF NAMES MUST BE SIGNED BY THE LOCAL TRAFFIC DEPARTMENT OR SAPS MUST BE CARRIED ON THE VEHICLE WHILE UNDERTAKING THE TRIP.
- E. THE AUTHORITY IS REVIEWABLE AT ANY TIME IF THE LICENCE HOLDER HABITUALLY UNDERTAKES SPECIAL HIRE TRIPS WITHOUT COMPLETING THE NECESSARY DOCUMENTS OR HABITUALLY ABUSES SUCH SPECIAL HIRE TRIPS EG. UNDERTAKING REGULAR SERVICES IN THE GUISE OF A SPECIAL HIRE TRIP.

ADDITIONAL AUTHORITY:

SCOTTSDENE - UMTATA

FROM TAXI RANK IN KOOPMANS AVENUE, SCOTTSDENE, LEFT AVENUE, RIGHT INTO DAGAMA, RIGHT INTO OLD PAARL ROAD INTO VOORTREKKER ROAD, LEFT INTO VAN RIEBEECK ROAD ONTO N1 ALONG N1 TO BEAUFORT WEST INTO DONKIN STREET, RIGHT VOORTREKKER STREET INTO R61 ALONG R61 TO ABERDEEN, LEFT ONTO R57 TO GRAAFF REINET, THEN ALONG THE R61 TO QUEENSTOWN, COFIMVABA, ENGCOCO, UMTATA AND RETURN THE SAME ROUTE.

SCOTTSDENE - CALA

FROM TAXI RANK IN KOOPMANS AVENUE, SCOTTSDENE, LEFT INTO PARK AVENUE, RIGHT INTO DA GAMA RIGHT INTO OLD PAARL ROAD INTO VOORTREKKER ROAD, LEFT INTO VAN RIEBEECK ROAD, RIGHT ONTO N1 ALONG N1 TO BEAUFORT WEST INTO DONKIN STREET, RIGHT INTO VOORTREKKER STREET, INTO R61 ALONG R61 TO ABERDEEN LEFT ONTO R57 TO GRAAFF REINET, THEN ALONG THE R61 TO QUEENSTOWN, TO LADY FRERE STRAIGHT TO CALA AND RETURN THE SAME ROUTE.

SCOTTSDENE - STERKSPRUIT

FROM TAXI RANK IN KOOPMANS AVENUE, SCOTTSDENE, LEFT INTO PARK AVENUE, RIGHT INTO DA GAMA RIGHT INTO OLD PAARL ROAD, ONTO N1 TO COLESBERG, RIGHT ONTO R58 TO LADY GREY RIGHT ONTO R393 TO STERKSPRUIT ONTO PALMIET AT TELLE BRIDGE AND RETURN THE SAME ROUTE.

SCOTTSDENE - MDANTSANE

FROM TAXI RANK IN KOOPMANS AVENUE, SCOTTSDENE, LEFT INTO PARK AVENUE, RIGHT INTO DA GAMA STREET, LEFT INTO OLD PAARL ROAD, LEFT ONTO R300 LEFT ONTO N2 TO SOMERSET WEST, GRABOUW, CALEDON, SWELLENDAM, RIVERSDALE, GEORGE, KNYSNA, HUMANSDORP, PORT ELIZABETH, GRAHAMSTOWN TO FISH RIVER NEAR PEDDIE AND FROM RAYI TO KING WILLIAM'S TOWN, MDANTSANE AND RETURN THE SAME ROUTE.

SCOTTSDENE - MATATIELE

FROM TAXI RANK IN KOOPMANS AVENUE, SCOTTSDENE, LEFT INTO PARK AVENUE, RIGHT INTO OLD PAARL ROAD, INTO VAN RIEBEECK ROAD, RIGHT INTO N1 TOWARDS PAARL, ALONG N1 TO HANOVER, LEFT ONTO N10 TO MIDDELBURG, LEFT ONTO R58 TO TAXI

RANK IN MOUNT FLETCHER, MATATIELE AND RETURN THE SAME ROUTE.
SCOTTSDENE - WILLOWVALE

FROM TAXI RANK IN KOOPMANS AVENUE, SCOTTSDENE, LEFT INTO PARK AVENUE, RIGHT INTO DA GAMA STREET, LEFT INTO OLD PAARL ROAD, RIGHT ONTO N1 ALONG N1 TO BEAUFORT WEST, INTO DONKIN STREET, RIGHT INTO VOORTREKKER STREET, INTO R61 TO ABERDEEN, LEFT ONTO R57 TO GRAAFF REINET, THEN ALONG THE R61 TO QUEENSTOWN, COFIMVABA, TSOMO, NGOAMAKHWE, BUTTERWORTH, IDUTYWA STRAIGHT TO WILLOWVALE AND RETURN THE SAME ROUTE.
SCOTTSDENE - BUTTERWORTH

FROM TAXI RANK IN KOOPMAN AVENUE, SCOTTSDENE, LEFT INTO PARK AVENUE, RIGHT INTO DA GAMA STREET INTO OLD PAARL ROAD, RIGHT ONTO N1 ALONG N1 TO BEAUFORT WEST, RIGHT INTO R61 TOWARDS GRAAFF REINET, PEARSTON, THROUGH JANSENVILLE, SOMERSET EAST, ADELAIDE, FORT BEAUFORT, MADALA, ALICE, KING WILLIAM'S TOWN, BISHO, KOMGA, BUTTERWORTH, IDUTYWA AND RETURN THE SAME ROUTE.

OP.2204645. (2) RUM ZANDISILE NELSON ZN ID NO 6409285682081. (3) DISTRICT: BELLVILLE. POSTAL ADDRESS: 95 MULLER STREET, MELTONROSE, EERSTE RIVIER, 7100 C/O SNKTA P.O. BOX 1516, KRAAIFONTEIN, 7569. (4) ADDITIONAL AUTHORITY, PERMIT NO. 1534324/0 FROM RUM ZANDISILE NELSON ZN (15 X PASSENGERS, DISTRICT: BELLVILLE). (5) 1 X 15 PASSENGERS. (6) THE CONVEYANCE OF TAXI PASSENGERS. (7) AUTHORITY:

Permit No. 1534324/0

EXISTING AUTHORITY:

459 - SCOTTSDENE - BELLVILLE

FROM TAXI RANK IN KOOPMANS AVE SCOTTSDENE, LEFT INTO PARK AVE, RIGHT INTO DA GAMA STREET, LEFT INTO OLD PAARL ROAD, INTO WILLIAMS DABBS BRACKENFELL RAILWAY STATION, INTO OLD PAARL ROAD, RIGHT INTO VOORTREKKER ROAD, LEFT INTO BELLRAIL ROAD BELLVILLE AND RETURN AS FOLLOWS: INTO BELLRAIL ROAD, RIGHT INTO VOORTREKKER ROAD, LEFT IN OLD PAARL ROAD, INTO BRACKENFELL HYPERMARKET, BACK INTO OLD PAARL ROAD, INTO NORTHPINE DRIVE, LEFT INTO EASTWOOD DRIVE, RIGHT INTO HOWARD DRIVE, RIGHT INTO CENTRAL DRIVE, LEFT INTO NORTHPINE DRIVE, INTO BUITEN CRESCENT, LEFT INTO JOSEPH AVE, LEFT INTO BUITEN CRESCENT, RIGHT INTO PARK AVE, RIGHT INTO TAXI RANK IN KOOPMANS AVE SCOTTSDENE SUBJECT TO THE FOLLOWING CONDITIONS: (A) THAT NO PASSENGERS ARE PICKED UP AT ANY OTHER TAXI RANK. (B) THE VEHICLE MUST BE REGISTERED IN THE NAME OF THE LICENCE HOLDER. (C) THE HOLDER OF THIS LICENCE IS PROHIBITED FROM ENTERING INTO ANY AGREEMENT WHEREBY ANOTHER PARTY IS PERMITTED TO UNDERTAKE ROAD TRANSPORTATION FOR OWN GAIN UNDER AUTHORITY OF THIS LICENCE. (D) THE COMPLETE ROUTE MUST BE TRAVERSED AND NOT ONLY A PORTION OF IT. (E) THE LICENCE IS NOT TRANSFERABLE. (F) THE AUTHORITY IS REVIEWABLE AT ANY TIME.
ADDITIONAL AUTHORITY:

SCOTTSDENE - UMTATA

FROM TAXI RANK IN KOOPMANS AVENUE, SCOTTSDENE, LEFT AVENUE, RIGHT INTO DAGAMA, RIGHT INTO OLD PAARL ROAD INTO VOORTREKKER ROAD, LEFT INTO VAN RIEBEECK ROAD ONTO N1 ALONG N1 TO BEAUFORT WEST INTO DONKIN STREET, RIGHT VOORTREKKER STREET INTO R61 ALONG R61 TO ABERDEEN, LEFT ONTO R57 TO GRAAFF REINET, THEN ALONG THE R61 TO QUEENSTOWN, COFIMVABA, ENGCOCO, UMTATA AND RETURN THE SAME ROUTE.
SCOTTSDENE - CALA

FROM TAXI RANK IN KOOPMANS AVENUE, SCOTTSDENE, LEFT INTO PARK AVENUE, RIGHT INTO DA GAMA RIGHT INTO OLD PAARL ROAD INTO VOORTREKKER ROAD, LEFT INTO VAN RIEBEECK ROAD, RIGHT ONTO N1 ALONG N1 TO BEAUFORT WEST INTO DONKIN STREET, RIGHT INTO VOORTREKKER STREET, INTO R61 ALONG R61 TO ABERDEEN LEFT ONTO R57 TO GRAAFF REINET, THEN ALONG THE R61 TO QUEENSTOWN, TO LADY FRERE STRAIGHT TO CALA AND RETURN THE SAME ROUTE.
SCOTTSDENE - STERKSPRUIT

FROM TAXI RANK IN KOOPMANS AVENUE, SCOTTSDENE, LEFT INTO PARK AVENUE, RIGHT INTO DA GAMA RIGHT INTO OLD PAARL ROAD, ONTO N1 TO COLESBERG, RIGHT ONTO R58 TO LADY GREY RIGHT ONTO R393 TO STERKSPRUIT ONTO PALMIET AT TELLE BRIDGE AND RETURN THE SAME ROUTE.
SCOTTSDENE - MDANTSANE

FROM TAXI RANK IN KOOPMANS AVENUE, SCOTTSDENE, LEFT INTO PARK AVENUE, RIGHT INTO DA GAMA STREET, LEFT INTO OLD PAARL ROAD, LEFT ONTO R300 LEFT ONTO N2 TO SOMERSET WEST, GRABOUW, CALEDON, SWELLENDAAM, RIVERSDALE, GEORGE, KNYSNA, HUMANSDORP, PORT ELIZABETH, GRAHAMSTOWN TO FISH RIVER NEAR PEDDIE AND FROM RAYI TO KING WILLIAM'S TOWN, MDANTSANE AND RETURN THE SAME ROUTE.
SCOTTSDENE - MATATIELE

FROM TAXI RANK IN KOOPMANS AVENUE, SCOTTSDENE, LEFT INTO PARK AVENUE, RIGHT INTO OLD PAARL ROAD, INTO VAN RIEBEECK ROAD, RIGHT INTO N1 TOWARDS PAARL, ALONG N1 TO HANOVER, LEFT ONTO N10 TO MIDDELBURG, LEFT ONTO R58 TO TAXI RANK IN MOUNT FLETCHER, MATATIELE AND RETURN THE SAME ROUTE.
SCOTTSDENE - WILLOWVALE

FROM TAXI RANK IN KOOPMANS AVENUE, SCOTTSDENE, LEFT INTO PARK AVENUE, RIGHT INTO DA GAMA STREET, LEFT INTO OLD PAARL ROAD, RIGHT ONTO N1 ALONG N1 TO BEAUFORT WEST, INTO DONKIN STREET, RIGHT INTO VOORTREKKER STREET, INTO R61 TO ABERDEEN, LEFT ONTO R57 TO GRAAFF REINET, THEN ALONG THE R61 TO QUEENSTOWN, COFIMVABA, TSOMO, NGOAMAKHWE, BUTTERWORTH, IDUTYWA STRAIGHT TO WILLOWVALE AND RETURN THE SAME ROUTE.
SCOTTSDENE - BUTTERWORTH

FROM TAXI RANK IN KOOPMAN AVENUE, SCOTTSDENE, LEFT INTO PARK AVENUE, RIGHT INTO DA GAMA STREET INTO OLD PAARL ROAD, RIGHT ONTO N1 ALONG N1 TO BEAUFORT WEST, RIGHT INTO R61 TOWARDS GRAAFF REINET, PEARSTON, THROUGH JANSENVILLE, SOMERSET EAST, ADELAIDE, FORT BEAUFORT, MADALA, ALICE, KING WILLIAM'S TOWN, BISHO, KOMGA, BUTTERWORTH, IDUTYWA AND RETURN THE SAME ROUTE.

OP.2207338. (2) LOUW LIONEL WILLIAM LW ID NO 7310225052089. (3) DISTRICT: GANYESA. POSTAL ADDRESS: 57 DRAKENSTEIN CRESCENT, BISHOP LAVIS, 7490. (4) NEW APPLICATION(PERMIT HOLDER). (5) 1 X 25 PASSENGERS. (6) THE CONVEYANCE OF ORGANISED PARTIES. (7) AUTHORITY:
VANAF BISHOP LAVIS NA PLEKKE GELEë BINNE DIE WESKAAP PROVINSIE EN TERUG NA DIE PLEK WAAR DIE GROEP IN DIE EERSTE INSTANSIE OPGELAAI IS: ONDERWORPE AAN DIE UITDRUKLIKE VOORWAARDE DAT DIE VERVOER VAN SO 'N GROEP SLEGS ONDERNEEM MAG WORD INDIEN DIESELFDE GROEP AS 'N EENHEID DIE HEEN- EN TERUGREIS ONDERNEEM MET DIE UITSLUITLIKE GEMEENSKAPLIKE DOEL OM EEN OF MEER VAN DIE VOLGENDE BY TE WOON:

- (I) 'N TROUE;
- (II) 'N BEGRAFNIS;
- (III) 'N GODSDIENSTIGE BYEENKOMS;
- (IV) 'N SPORTBYEENKOMS, HETSY AS DEELNEMERS OF AS TOESKOUERS;
- (V) 'N PIEKNIK OF ENIGE ANDER SOORTGELYKE VORM VAN GEORGANISEERDE VERMAAK OF ONTSPANNING.

Looking for out of print issues of Government and Provincial Gazettes

We can provide photocopies

Contact

The National Library of South Africa,
Pretoria Campus
PO Box 397
0001 PRETORIA

Physical address

C/o Andries and Vermeulen Streets
Entrance in Andries Street


Contact details

Tel: (012) 321-8931

Fax: (012) 325-5984

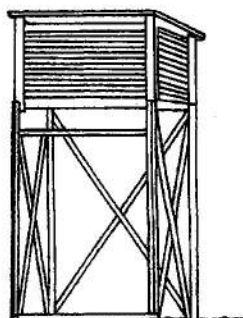
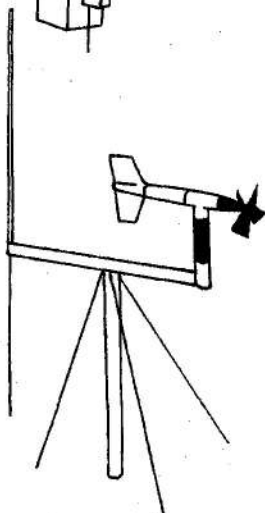
E-mail: infodesk@nlsa.ac.za

Wetlands are wonderlands!




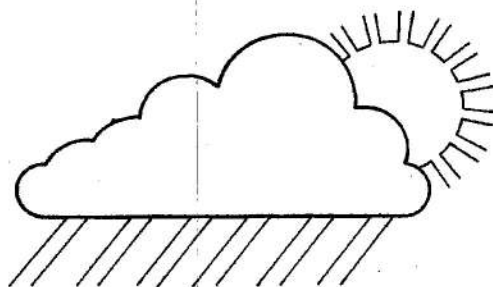


Department of Environmental Affairs and Tourism

SA WEATHER BUREAU SA WEERBURO



**W
E
A
T
H
E
R
·
S
E
R
V
I
C
E
S
·
W
E
E
R
D
I
E
N
S
T
E**



THE WEATHER BUREAU HELPS FARMERS TO PLAN THEIR CROP



THE WEATHER BUREAU: DEPARTMENT OF ENVIRONMENTAL AFFAIRS & TOURISM.
DIE WEERBURO: DEPARTEMENT VAN OMGEWINGSKE EN TOERISME

Printed by and obtainable from the Government Printer, Bosman Street, Private Bag X85, Pretoria, 0001

Publications: Tel: (012) 334-4508, 334-4509, 334-4510

Advertisements: Tel: (012) 334-4673, 334-4674, 334-4504

Subscriptions: Tel: (012) 334-4735, 334-4736, 334-4737

Cape Town Branch: Tel: (021) 465-7531

Gedruk deur en verkrygbaar by die Staatsdrukker, Bosmanstraat, Privaatsak X85, Pretoria, 0001

Publikasies: Tel: (012) 334-4508, 334-4509, 334-4510

Advertensies: Tel: (012) 334-4673, 334-4674, 334-4504

Subskripsies: Tel: (012) 334-4735, 334-4736, 334-4737

Kaapstad-tak: Tel: (021) 465-7531