



Government Gazette Staatskoerant

REPUBLIC OF SOUTH AFRICA
REPUBLIEK VAN SUID-AFRIKA

Vol. 479

Pretoria, 13 May 2005
Mei

No. 27564



AIDS HELPLINE: 0800-0123-22 Prevention is the cure

CONTENTS

No.	Page No.	Gazette No.
Transport, Department of		
Applications for Public Road Carrier Permits:		
Goodwood	5	27564
Johannesburg	117	27564
Mmabatho	43	27564
Port Elizabeth	108	27564

INHOUD

No.	Bladsy No.	Koerant No.
Vervoer, Departement van		
Aansoeke om Openbare Padvervoerper- mitte:		
Goodwood	5	27564
Johannesburg	117	27564
Mmabatho	43	27564
Port Elizabeth	108	27564

**THE GOVERNMENT PRINTING WORKS****PUBLICATIONS DIVISION**

NB: The Publications Division of the Government Printing Works will be relocating to its new premises within the:

**MASADA BUILDING at 196 PROES STREET, PRETORIA
(i.e. CORNER OF PAUL KRUGER AND PROES STREETS)**
with effect from **3 May 2005**.

For enquiries and information:

Mr M Z Montjane
Tel: (012) 334-4653
Cell: 083 640 6121

APPLICATIONS FOR PUBLIC ROAD CARRIER PERMITS

Particulars in respect of applications for public road carrier permits (as submitted to the respective local road transportation boards or the National Transport Commission) indicating, firstly, the reference number, and then—

- (a) the name of the applicant;
- (b) the place where the applicant conducts his business or wishes to conduct his business, as well as his postal address;
- (c) the nature of the application, that is whether it is an application for—
 - (C1) the grant of such permit;
 - (C2) the grant of additional authorisation;
 - (C3) the amendment of a route;
 - (C4) the amendment of a time-table;
 - (C5) the amendment of tariffs;
 - (C6) the renewal of such permit;
 - (C7) the transfer of such permit;
 - (C8) the change of the name of the undertaking concerned;
 - (C9) the replacement of a vehicle;
 - (C10) the amendment of vehicle particulars; or
 - (C11) an additional vehicle with existing authorisation;

—as well as, in the case of an application contemplated in (C6) or (C7)—

- (C12) the number of the permit concerned;
- (d) the number and type of vehicles, including the carrying capacity or gross vehicle mass of the vehicles involved in the application;
- (e) the nature of the road transportation or proposed road transportation, that is whether it involves persons or goods, or both;
- (f) the class or classes of goods that are conveyed or are to be conveyed; and
- (g) the points between or the route or routes along or the area or areas within which the road transportation is conducted or the proposed road transportation is to be conducted,

where any of (a) to (g) are applicable, are published below in terms of section 14 (1) of the Road Transportation Act, 1977 (Act No. 74 of 1977).

In terms of regulation 4 of the Road Transportation Regulations, 1977, written representations supporting or opposing these applications must, within 21 (twenty-one) days from the date of this publication, be lodged by hand with, or dispatched by registered post to, the local road transportation board concerned in quadruplicate, and lodged by hand with, or dispatched by registered post to, the applicant at his advertised address [see (b)] in single copy.

AANSOEKE OM OPENBARE PADVERVOERPERMITTE

Besonderhede ten opsigte van aansoeke om openbare padvervoerpermitte (soos ingedien by die onderskeie plaaslike padvervoerrade of die Nasionale Vervoerkommissie) met aanduiding van, eerstens die verwysingsnommer, en dan—

- (a) die naam van die aansoeker;
- (b) die plek waar die aansoeker sy besigheid dryf of wil dryf, asook sy posadres;
- (c) die aard van die aansoek, dit wil sê of dit 'n aansoek om—
 - (C1) die toestaan van sodanige permit;

- (C2) die toestaan van bykomende magtiging;
- (C3) die wysiging van 'n roete;
- (C4) die wysiging van 'n tydtafel;
- (C5) die wysiging van tariewe;
- (C6) die hernuwing van sodanige permit;
- (C7) die oordrag van sodanige permit;
- (C8) die verandering van die naam van die betrokke onderneming;
- (C9) die vervanging van 'n voertuig;
- (C10) die wysiging van voertuigbesonderhede; of
- (C11) 'n bykomende voertuig met bestaande magtiging is;
—asook in die geval van 'n aansoek in (C6) of (C7) bedoel—
- (C12) die nommer van die betrokke permit;
- (d) die getal en tipe voertuie, met inbegrip van die dra vermoë of die bruto voertuigmassa van die voertuie wat by die aansoek betrokke is;
- (e) die aard van die padvervoer of voorgename padvervoer, dit wil sê of dit persone of goedere, of albei behels;
- (f) die klas of klasse van goedere wat vervoer word of vervoer staan te word; en
- (g) die punte waartussen die roete of roetes waaroor die gebied of gebiede waarbinne die padvervoer onderneem staan te word,

waar enige van (a) tot (g) van toepassing is, word ingevolge artikel 14 (1) van die Wet op Padvervoer, 1977 (Wet No. 74 van 1977), hieronder gepubliseer.

Ingevolge regulasie 4 van die Padvervoerregulasies, 1977, moet skriftelike versoë ter ondersteuning of bestryding van hierdie aansoeke, binne 21 (een-en-twintig) dae vanaf die datum van hierdie publikasie, in viervoud, óf per hand ingedien word by óf per geregistreerde pos, gestuur word aan die betrokke padvervoerraad en in enkelvoud of per hand ingedien word by óf per geregistreerde pos, gestuur word aan die aansoeker by sy gepubliseerde adres [kyk (b)].

JOHANNESBURG

Address to which representations must be submitted: The Secretary, Local Road Transportation Board, Private Bag X12, Johannesburg, 2000, and the respective applicant.

Adres waarheen vertoë gerig moet word: Die Sekretaris, Plaaslike Padvervoerraad, Privaat Sak X12, Johannesburg, 2000, en die betrokke applikant.

Full particulars in respect of each application are open to inspection at the Local Road Transportation Board's office.

Volle besonderhede ten opsigte van elke aansoek lê ter insae by die Plaaslike Padvervoerraad se kantoor.

from/van : 2005/04/25
from/van : G240

to/tot : 2005/04/25
to/tot : G240

ADVERTISING OF APPLICATIONS RELATING TO PERMITS IN THE PROVINCIAL GAZETTE:

1. THE TAXI ACT:

"GAUTENG TRANSPORT PERMIT BOARD APPLICATION RELATING TO PERMITS IN TERMS OF THE GAUTENG INTERIM MINIBUS TAXI-TYPE SERVICES ACT, 1997 (ACT NO.11 OF 1997)

Particulars in respect of applications relating to permits as submitted to the Gauteng Transport Permit Board are published below in terms of section 21(1) of the Gauteng Interim Minibus Taxi-Type Services Act, 1997 (Act no 11 of 1997) ("the Act") and regulation 36 of the Regulations to the Act. Full particulars in respect of the applications are available for scrutiny at the Board's offices.

In terms of Section 21(3) of the Act read with regulation 44 of the Regulations thereto, written recommendations supporting or opposing these applications must be lodged with the board not later than 21 days after the date of this publication or from the date that the particulars were published in a newspaper, whichever is the later. Where these representations object to the application, they must-

- (I) set out particulars of the interested person's transport services or interests that are effected by the application; and
- (II) specify to what extent and in what manner such services or interests are affected by the application

GAUTENG TRANSPORT PERMIT BOARD APPLICATIONS RELATING TO PERMITS IN TERMS OF THE GAUTENG INTERIM ROAD TRANSPORT ACT, 1998 (ACT NO.2 OF 1998)

Particulars in respect of applications relating to permits as submitted to the Gauteng Transport Permit Board ("the board"), are published below in terms of section 11(1) of the Gauteng Interim Road Transport Act, 1998 (Act No. 2 of 1998) ("the Act") and regulation 6 of the Regulations to the Act. Full particulars in respect of the applications are available of scrutiny at the Board's offices.

In terms of section 11(2) of the Act and Regulation 14 of the Regulations to the Act, where an interested person wishes to make representations supporting or opposing these applications, they must, not later than 21 days after the date of the publication, be lodged in writing by hand with, or sent by registered post to, the Board."

OP.8258099. (2) BALOYI MS ID NO 7008255711083. POSTAL ADDRESS: P.O BOX 2650, HAMMANSKRAAL, 0400. (4) TRANSFER OF PERMIT, PERMIT NO. 166250/0 FROM NOZWAYO MG (15 X PASSENGERS, DISTRICT: WONDERBOOM). (7) AUTHORITY AS IN LAST MENTIONED PERMIT(S).

OP.8264311. (2) MSIZA BJ ID NO 6109225409088. POSTAL ADDRESS: 26167 EXT 8, MAMELODI WEST, HECTOR PETERSON, 0122. (4) TRANSFER OF PERMIT, PERMIT NO. 8134/0 FROM MAHLANGU HE (8 X PASSENGERS, DISTRICT: WONDERBOOM). (7) AUTHORITY AS IN LAST MENTIONED PERMIT(S).

OP.8269158. (2) MOLELEKENG LJ ID NO 5803135578088. POSTAL ADDRESS: 3034 MAHUBE VALLEY, MAMELODI EAST, PRETORIA, 0122. (4) TRANSFER OF PERMIT, PERMIT NO. 10629/0 FROM MAHLANGU JQ (13 X PASSENGERS, DISTRICT: WONDERBOOM). (7) AUTHORITY AS IN LAST MENTIONED PERMIT(S).

OP.8271234. (2) RAMOROLA MA ID NO 6103075151080. POSTAL ADDRESS: 149 BLOCK WW, SOSHANGUVE, 0152. (4) TRANSFER OF PERMIT, PERMIT NO. 35361/0 FROM NDLOVU MB (10 X PASSENGERS, DISTRICT: WONDERBOOM). (7) AUTHORITY AS IN LAST MENTIONED PERMIT(S).

OP.8271237. (2) MUANALO KM ID NO 7204175883082. (3) DISTRICT: PRETORIA. POSTAL ADDRESS: 7 BRADFORD STREET, UNIT 22 MELROSE, CENTURION, 1685. (4) NEW APPLICATION. (5) 1 X 27 PASSENGERS. (6) THE CONVEYANCE OF PERSONS ON A PARTICULAR BUS ROUTE. (7) AUTHORITY: FROM PRETORIA TO SANDTONG CITY AND RETURN.

OP.8271240. (2) MOLOKOMME KB ID NO 7808295469083. POSTAL ADDRESS: 16001 MAMELODI, MAMELODI, 0122. (4) TRANSFER OF PERMIT, PERMIT NO. 29247/3 FROM NKOSI TS (15 X PASSENGERS, DISTRICT: PRETORIA). (7) AUTHORITY AS IN LAST MENTIONED PERMIT(S).

OP.8271241. (2) BOIKANYO MS ID NO 6010235829085. (3) DISTRICT: BRONKHORSTSPRUIT. POSTAL ADDRESS: P.O BOX 403, EKANDUSTRIA, 1021 C/O TSHABANGU E 3 TEMA STREET, SAULSVILLE, 0125. (4) NEW APPLICATION. (5) 1 X 5 PASSENGERS. (6) THE CONVEYANCE OF TAXI PASSENGERS. (7) AUTHORITY: FROM BRONKHORSTSPRUIT TO SUBURBS AND ADJOINING AREAS OF EKANGALA RETHABISENG ZITHOBIENI WITH OCCASIONAL TRIPS TO J JOHANNESBURG INTERNATIONAL AIRPORT PRETORIA AND WITBANK.

OP.8271243. (2) KHOBO LC ID NO 6101085773083. POSTAL ADDRESS: 18594 MAMELODI EAST, P.O. RETHABILE, MAMELODI, 0122. (4) TRANSFER OF PERMIT, PERMIT NO. 27044/2 FROM DLONGOLO VP (11 X PASSENGERS, DISTRICT: WONDERBOOM). (7) AUTHORITY AS IN LAST MENTIONED PERMIT(S).

OP.8271244. (2) PHIRI PM ID NO 7011235536083. POSTAL ADDRESS: 6085 ETWATWA EXT 3, DAVEYTON, BENONI, 1520. (4) TRANSFER OF PERMIT, PERMIT NO. 101532/0 FROM MOEPYA MG (8 X PASSENGERS, DISTRICT: BENONI). (7) AUTHORITY AS IN LAST MENTIONED PERMIT(S).

OP.8271245. (2) TJIANA SS ID NO 6106155417081. POSTAL ADDRESS: BLOCK I, ROOM 289, SAULSVILLE HOSTEL, 0125. (4) TRANSFER OF PERMIT, PERMIT NO. 598/0 FROM MORGAN J (8 X PASSENGERS, DISTRICT: PRETORIA). (7) AUTHORITY AS IN LAST MENTIONED PERMIT(S).

OP.8271250. (2) MOJAPELO GJ ID NO 8306045306084. POSTAL ADDRESS: P.O BOX 99199, GARSFONTEIN EAST, 0000. (4) TRANSFER OF PERMIT, PERMIT NO. 7005077/0 FROM MASILELA BA (15 X PASSENGERS, DISTRICT: WONDERBOOM). (7) AUTHORITY AS IN LAST MENTIONED PERMIT(S).

OP.8271319. (2) MOTHWA MK ID NO 5503245479082. POSTAL ADDRESS: 10532 MAMELODI EAST, P.O. RETHABILE, 0122. (4) TRANSFER OF PERMIT, PERMIT NO. 31014/2 FROM MOTHWA EP (12 X PASSENGERS, DISTRICT: WONDERBOOM). (7) AUTHORITY AS IN LAST MENTIONED PERMIT(S).

OP.8271324. (2) MALEFO MM ID NO 6201240428084. POSTAL ADDRESS: 1152 BLOCK K, SOSHANGUVE, 0152. (4) TRANSFER OF PERMIT, PERMIT NO. 44923/1 FROM CHABALALA R (14 X PASSENGERS, DISTRICT: WONDERBOOM). (7) AUTHORITY AS IN LAST MENTIONED PERMIT(S).

OP.8271335. (2) MAHLANGU JC ID NO 6610035507086. POSTAL ADDRESS: 20505 MAMELODI EAST, MAMELODI, 0122. (4) TRANSFER OF PERMIT, PERMIT NO. 54758/1 FROM MAHLANGU MP (9 X PASSENGERS, DISTRICT: WONDERBOOM). (7) AUTHORITY AS IN LAST MENTIONED PERMIT(S).

OP.8271339. (2) NKUNA J ID NO 7307065436083. POSTAL ADDRESS: 1382 BLOCK H, SOSHANGUVE, 0152. (4) TRANSFER OF PERMIT, PERMIT NO. 7720/1 FROM NKUNA A (12 X PASSENGERS, DISTRICT: WONDERBOOM). (7) AUTHORITY AS IN

LAST MENTIONED PERMIT(S).

OP.8271672. (2) SILAULE S ID NO 7306115497087. POSTAL ADDRESS: 14742 MAMELODI EAST, P.O RETHABILE, MAMELODI, 0122. (4) TRANSFER OF PERMIT PERMIT NO. 198953/1 FROM MOGASWA KJ (10 X PASSENGERS, DISTRICT: WONDERBOOM). (7) AUTHORITY AS IN LAST MENTIONED PERMIT(S).

OP.8271677. (2) MAVUSO J ID NO 4501155260089. POSTAL ADDRESS: 411 PHASE 2, MAMELODI EAST, 0122. (4) TRANSFER OF PERMIT, PERMIT NO. 53009/2 FROM MAVUSO E (15 X PASSENGERS, DISTRICT: WONDERBOOM). (7) AUTHORITY AS IN LAST MENTIONED PERMIT(S).

OP.8271678. (2) JWALA BE ID NO 7206035504089. POSTAL ADDRESS: 157 GRAND STREET, MARABASTAD, 0002. (4) TRANSFER OF PERMIT, PERMIT NO. 46327/0 FROM KABINI K (0 X PASSENGERS, DISTRICT: PRETORIA). (7) AUTHORITY AS IN LAST MENTIONED PERMIT(S).

OP.8271680. (2) MATHABATHE MJ ID NO 6609180376081. POSTAL ADDRESS: 28 PHALA STREET, ATTERIDGEVILLE, 0008. (4) TRANSFER OF PERMIT, PERMIT NO. 45278/0 FROM KOPANYE RH (0 X PASSENGERS, DISTRICT: PRETORIA). (7) AUTHORITY AS IN LAST MENTIONED PERMIT(S).

OP.8271683. (2) SEROKA SP ID NO 5509275343080. POSTAL ADDRESS: ROOM 15 BLOCK E, MAMELODI EAST HOSTEL, MAMELODI, 0122. (4) TRANSFER OF PERMIT, PERMIT NO. 41442/1 FROM MKHIZE ZB (13 X PASSENGERS, DISTRICT: WONDERBOOM). (7) AUTHORITY AS IN LAST MENTIONED PERMIT(S).

OP.8271687. (2) MATHIBELA ND ID NO 3106075249088. POSTAL ADDRESS: P.O BOX 1075, HAMMANSKRAAL, 0400. (4) TRANSFER OF PERMIT, PERMIT NO. 10557/0 FROM LEBALLO PS (12 X PASSENGERS, DISTRICT: WONDERBOOM). (7) AUTHORITY AS IN LAST MENTIONED PERMIT(S).

OP.8271693. (2) DYWILI BA ID NO 7305155597087. POSTAL ADDRESS: UNIT 76, BLOCK XX, SOSHANGUVE, 0152. (4) TRANSFER OF PERMIT, PERMIT NO. 47949/0 FROM THOBAGALE MA (13 X PASSENGERS, DISTRICT: WONDERBOOM). (7) AUTHORITY AS IN LAST MENTIONED PERMIT(S).

OP.8271695. (2) MAHLANGU SW ID NO 8002026838084. POSTAL ADDRESS: 1175 BLOCK NN, SOSHANGUVE, 0152. (4) TRANSFER OF PERMIT, PERMIT NO. 35449/0 FROM MASEKO EJ (14 X PASSENGERS, DISTRICT: WONDERBOOM). (7) AUTHORITY AS IN LAST MENTIONED PERMIT(S).

OP.8271696. (2) SELLO TB ID NO 7512015474080. POSTAL ADDRESS: 1764 BLOCK GG, SOSHANGUVE, PRETORIA, 0152. (4) TRANSFER OF PERMIT, PERMIT NO. 52073/0 FROM MAHLANGU J (0 X PASSENGERS, DISTRICT: WONDERBOOM). (7) AUTHORITY AS IN LAST MENTIONED PERMIT(S).

OP.8271699. (2) NGOAKO RN ID NO 6904230419084. POSTAL ADDRESS: 4183 UNIT D, TEMBA, HAMMANSKRAAL, 0407. (4) TRANSFER OF PERMIT, PERMIT NO. 177237/1 FROM MAHLANGU GG (15 X PASSENGERS, DISTRICT: WONDERBOOM). (7) AUTHORITY AS IN LAST MENTIONED PERMIT(S).

OP.8271700. (2) MADIE RJ ID NO 4909135208088. POSTAL ADDRESS: 19 MAUDE STREE, ATTERIDGEVILLE, PRETORIA+, 0008. (4) TRANSFER OF PERMIT, PERMIT NO. 7015982/0 FROM RATLHAGANE TS (15 X PASSENGERS, DISTRICT: WONDERBOOM). (7) AUTHORITY AS IN LAST MENTIONED PERMIT(S).

OP.8271702. (2) MASISI K ID NO 4806015503085. POSTAL ADDRESS: 12901 KOKELA, P.O RETHABILE, MAMELODI EAST, 0122. (4) TRANSFER OF PERMIT, PERMIT NO. 27852/0 FROM MOTHOA LM (15 X PASSENGERS, DISTRICT: WONDERBOOM). (7) AUTHORITY AS IN LAST MENTIONED PERMIT(S).

OP.8271703. (2) MOGALE MM ID NO 6510120397080. POSTAL ADDRESS: 14756 MAMELODI EAST, MAMELODI, 0122. (4) TRANSFER OF PERMIT, PERMIT NO. 27136/0 FROM MABUNDA KC (15 X PASSENGERS, DISTRICT: WONDERBOOM). (7) AUTHORITY AS IN LAST MENTIONED PERMIT(S).

OP.8271708. (2) PHALA NS ID NO 7304085422086. POSTAL ADDRESS: 1417 BLOCK L, SOSHANGUVE, 0152. (4) TRANSFER OF PERMIT, PERMIT NO. 29150/0 FROM MADISHA DL (14 X PASSENGERS, DISTRICT: WONDERBOOM). (7) AUTHORITY AS IN LAST MENTIONED PERMIT(S).

OP.8271720. (2) THOMBENI DF ID NO 7406105615084. POSTAL ADDRESS: 1124 SECTION D, MAMELODI WEST, PRETORIA, 0122. (4) TRANSFER OF PERMIT, PERMIT NO. 20090/0 FROM MOJA LJ (12 X PASSENGERS, DISTRICT: WONDERBOOM). (7) AUTHORITY AS IN LAST MENTIONED PERMIT(S).

OP.8271721. (2) MOKWANA LJ ID NO 4810075234086. POSTAL ADDRESS: 137

BLOCK R, SOSHANGUVE, 0152. (4) TRANSFER OF PERMIT, PERMIT NO. 43243/0 FROM MASINA MM (15 X PASSENGERS, DISTRICT: PIETERSBURG). (7) AUTHORITY AS IN LAST MENTIONED PERMIT(S).

OP.8271722. (2) TSHEHLA SS ID NO 4102245406087. (3) DISTRICT: WONDERBOOM. POSTAL ADDRESS: 4555 SECTION N, MAMELODI WEST, 0122 C/O G LE ROUX 6 MASHABA STREET, ATTERIDGEVILLE, 0008. (4) ADDITIONAL VEHICLE. (5) 1 X 15 PASSENGERS. (6) THE CONVEYANCE OF TAXI PASSENGERS. (7) AUTHORITY: FROM DENNEBOOM TAXI RANK TO WILLOWS, SILVERLAKES, MORELETA PARK, ELARDUS PARK, HAZELWOOD, WAPADRANK, MENLYN, GLENFAIR, ERASMUSKLOOF, FAERIE GLEN, LYNWOOD AND RETURN.

OP.8271725. (2) SEGOOA TS ID NO 6008135333083. POSTAL ADDRESS: 2433 BLOCK M EXT 1, SOSHANGUVE, 0152. (4) TRANSFER OF PERMIT, PERMIT NO. 50351/1 FROM SIBIYA T N (15 X PASSENGERS, DISTRICT: WONDERBOOM). (7) AUTHORITY AS IN LAST MENTIONED PERMIT(S).

OP.8271726. (2) NGUBANE SC ID NO 7205035454089. POSTAL ADDRESS: P.O. BOX 46023, BELLE OMBRE, PRETORIA, 0149. (4) TRANSFER OF PERMIT, PERMIT NO. 30917/0 FROM KABINI A (15 X PASSENGERS, DISTRICT: PRETORIA). (7) AUTHORITY AS IN LAST MENTIONED PERMIT(S).

OP.8271728. (2) MOGASWA IL ID NO 8304235336086. POSTAL ADDRESS: 14742 MAMELODI EAST, MAMELODI, 0122. (4) TRANSFER OF PERMIT, PERMIT NO. 915/0 FROM MOGASWA KJ (5 X PASSENGERS, DISTRICT: WONDERBOOM). (7) AUTHORITY AS IN LAST MENTIONED PERMIT(S).

OP.8271729. (2) MAHLANGU P ID NO 6406225548083. POSTAL ADDRESS: P O BOX 2706, HAMMANSKRAAL, 0400. (4) TRANSFER OF PERMIT, PERMIT NO. 48700/0 FROM MOTAUNG TJ (14 X PASSENGERS, DISTRICT: WONDERBOOM). (7) AUTHORITY AS IN LAST MENTIONED PERMIT(S).

OP.8271730. (2) MODIBA AM ID NO 6410165777082. POSTAL ADDRESS: 179 SMITHERS STREET, ORCHARDS, 0000. (4) TRANSFER OF PERMIT, PERMIT NO. 711364/1 FROM RAMETSI ML (15 X PASSENGERS, DISTRICT: WONDERBOOM). (7) AUTHORITY AS IN LAST MENTIONED PERMIT(S).

OP.8271736. (2) MABHENA TM ID NO 7006036061083. POSTAL ADDRESS: BLOCK L ROOM 2, MAMELODI HOSTEL, 0122. (4) TRANSFER OF PERMIT, PERMIT NO. 54763/5 FROM SKOSANA BK (10 X PASSENGERS, DISTRICT: WONDERBOOM). (7) AUTHORITY AS IN LAST MENTIONED PERMIT(S).

OP.8271737. (2) SONO MMD ID NO 5604225857089. POSTAL ADDRESS: 754 BLOCK BB, SOSHANGUVE, 0152. (4) TRANSFER OF PERMIT, PERMIT NO. 7392/0 FROM NDLOVU MB (14 X PASSENGERS, DISTRICT: WONDERBOOM). (7) AUTHORITY AS IN LAST MENTIONED PERMIT(S).

OP.8271739. (2) SELLO DA ID NO 6710205424086. POSTAL ADDRESS: 10429 MAMELODI EAST, P.O. RETHABILE, P.O. RETHABILE, 0122. (4) TRANSFER OF PERMIT, PERMIT NO. 7529/0 FROM MORGAN J (8 X PASSENGERS, DISTRICT: PRETORIA). (7) AUTHORITY AS IN LAST MENTIONED PERMIT(S).

OP.8271743. (2) MOTSEPE GS ID NO 5910135798085. POSTAL ADDRESS: PLOT 140, ONDERSTEPOORT, PRETORIA, 0110. (4) TRANSFER OF PERMIT, PERMIT NO. 7016080/0 FROM MATLAPENG BTT (10 X PASSENGERS, DISTRICT: PRETORIA). (7) AUTHORITY AS IN LAST MENTIONED PERMIT(S).

OP.8271764. (2) MAEPA HD ID NO 5211295503088. POSTAL ADDRESS: 614 BLOCK K, SOSHANGUVE, 0152. (4) TRANSFER OF PERMIT, PERMIT NO. 2687/1 FROM MNGUNI T (8 X PASSENGERS, DISTRICT: WONDERBOOM). (7) AUTHORITY AS IN LAST MENTIONED PERMIT(S).

OP.8271812. (2) RAKGALAKANE MK ID NO 4903115171085. POSTAL ADDRESS: 6500 SECTION R, MAMELODI WEST, MAMELODI, 0122. (4) TRANSFER OF PERMIT, PERMIT NO. 25970/3 FROM MTSHWENI SB (15 X PASSENGERS, DISTRICT: PRETORIA). (7) AUTHORITY AS IN LAST MENTIONED PERMIT(S).

OP.8272092. (2) AGBOOLA AK ID NO 7102185868087. POSTAL ADDRESS: 1858 BLOCK L, SOSHANGUVE, 0152. (4) TRANSFER OF PERMIT, PERMIT NO. 7845/1 FROM MOKOENA SM (12 X PASSENGERS, DISTRICT: WONDERBOOM). (7) AUTHORITY AS IN LAST MENTIONED PERMIT(S).

OP.8272096. (2) MOSIANE LS ID NO 6201106139080. POSTAL ADDRESS: 227 INNER CRESENT, KWAGGASRAND, PRETORIA WEST, 0183. (4) TRANSFER OF PERMIT, PERMIT NO. 8099/0 FROM SEROKO AD (12 X PASSENGERS, DISTRICT: PRETORIA). (7) AUTHORITY AS IN LAST MENTIONED PERMIT(S).

OP.8272163. (2) BALOYI T ID NO 5303105417086. POSTAL ADDRESS:

POBOX46241, BELLE OMBRE, 0142. (4) TRANSFER OF PERMIT, PERMIT NO. 45202/1 FROM MATLANYANE BJ (14 X PASSENGERS, DISTRICT: WONDERBOOM). (7) AUTHORITY AS IN LAST MENTIONED PERMIT(S).

OP.8272191. (2) LEDWABA MR ID NO 7611230512086. POSTAL ADDRESS: P.O BOX 3117, MONTANA PARK, PTA, 0159. (4) TRANSFER OF PERMIT, PERMIT NO. 7102/0 FROM DITSHEGO RM (15 X PASSENGERS, DISTRICT: WONDERBOOM). (7) AUTHORITY AS IN LAST MENTIONED PERMIT(S).

OP.8272193. (2) LEKOLOANE PM ID NO 6605175641083. POSTAL ADDRESS: 8 LETSIPANE STREET, SAULSVILLE, 0008. (4) TRANSFER OF PERMIT, PERMIT NO. 43317/1 FROM SENYOLO NS (13 X PASSENGERS, DISTRICT: PRETORIA). (7) AUTHORITY AS IN LAST MENTIONED PERMIT(S).

OP.8272195. (2) MAHLANGU MJ ID NO 5306035369087. POSTAL ADDRESS: P O BOX 16106, LYTTLETON MANOR, CENTURION, 0156. (4) TRANSFER OF PERMIT, PERMIT NO. 23391/2 FROM NZAMA MV (15 X PASSENGERS, DISTRICT: WONDERBOOM). (7) AUTHORITY AS IN LAST MENTIONED PERMIT(S).

OP.8272197. (2) HLONGWANE DA ID NO 8803030434087. POSTAL ADDRESS: 3578 SECTION L, MAMELODI, 0122. (4) TRANSFER OF PERMIT, PERMIT NO. 5692/2 FROM SERUMULA MD (14 X PASSENGERS, DISTRICT: WONDERBOOM). (7) AUTHORITY AS IN LAST MENTIONED PERMIT(S).

OP.8272199. (2) BUTHELEZI JJN ID NO 6912030465082. POSTAL ADDRESS: 1029 BLOCK WW, SOSHANGUVE, 0152. (4) TRANSFER OF PERMIT, PERMIT NO. 49048/1 FROM MATSEKE RL (13 X PASSENGERS, DISTRICT: WONDERBOOM). (7) AUTHORITY AS IN LAST MENTIONED PERMIT(S).

OP.8272202. (2) NTULI ID NO 7708225411082. POSTAL ADDRESS: 699 BLOCK V, SOSHANGUVE, 0152. (4) TRANSFER OF PERMIT, PERMIT NO. 45838/3 FROM MAHLANGU MA (14 X PASSENGERS, DISTRICT: PRETORIA). (7) AUTHORITY AS IN LAST MENTIONED PERMIT(S).

OP.8272203. (2) NKOSI SD ID NO 6205295266083. POSTAL ADDRESS: 21833 EXT 3, MAMELODI EAST, 0122. (4) TRANSFER OF PERMIT, PERMIT NO. 7005077/0 FROM MASILELA BA (15 X PASSENGERS, DISTRICT: WONDERBOOM). (7) AUTHORITY AS IN LAST MENTIONED PERMIT(S).

OP.8272303. (2) MASELELA SJ ID NO 7904035514088. POSTAL ADDRESS: PO BOX 77628, MAMELODI WEST, MAMELODI WEST, 0122. (4) TRANSFER OF PERMIT, PERMIT NO. 19920/2 FROM SHABANGU AN (4 X PASSENGERS, DISTRICT: PRETORIA). (7) AUTHORITY AS IN LAST MENTIONED PERMIT(S).

OP.8272308. (2) HADEBE SVJ ID NO 6308145412087. POSTAL ADDRESS: POBOX 8106, PRETORIA, 0001. (4) TRANSFER OF PERMIT, PERMIT NO. 1002324/0 FROM SEGABUTLA LO (9 X PASSENGERS, DISTRICT: WONDERBOOM). (7) AUTHORITY AS IN LAST MENTIONED PERMIT(S).

OP.8272316. (2) MAHLANGU KH ID NO 7911230486087. (3) DISTRICT: PRETORIA. POSTAL ADDRESS: 20 JAKA FLATS, EMILY HOBHOUSE, PTA NORTH, 0196. (4) NEW APPLICATION. (5) 1 X 14 PASSENGERS. (6) THE CONVEYANCE OF OTHER. (7) AUTHORITY: TRANSPORTING SCHOLARS TO THE FOLLOWING SCHOOLS WITHIN PRETORIA: PARATUS PRIMARY SCHOOL
VOORTREKKER HIGH SCHOOL
VALHALLA PRIMARY SCHOOL
DANVILLE PRIMARY SCHOOL
DIE HEUWELL PRIMARY SCHOOL
WESPAK PRIMARY SCHOOL

OP.8272318. (2) MAKUWA LFM ID NO 6611220445082. POSTAL ADDRESS: 5473 SECTION Q, MAMELODI WEST, PRETORIA, 0122. (4) TRANSFER OF PERMIT, PERMIT NO. 42686/1 FROM MARUPING A (14 X PASSENGERS, DISTRICT: PRETORIA). (7) AUTHORITY AS IN LAST MENTIONED PERMIT(S).

OP.8272372. (2) NTLHANE LJ ID NO 7404255658087. POSTAL ADDRESS: 25732 EXT 7, MAMELODI, MAMELODI, 0122. (4) TRANSFER OF PERMIT, PERMIT NO. 178141/0 FROM NDLOVU TA (9 X PASSENGERS, DISTRICT: WONDERBOOM). (7) AUTHORITY AS IN LAST MENTIONED PERMIT(S).

OP.8272373. (2) MOTLHATSANG OP ID NO 6703036973082. POSTAL ADDRESS: 182 ARMSTRONG AVENUE, ELANDSPOORT, 0183. (4) TRANSFER OF PERMIT, PERMIT NO. 42785/0 FROM KOPANYE RH (14 X PASSENGERS, DISTRICT: PRETORIA). (7) AUTHORITY AS IN LAST MENTIONED PERMIT(S).

OP.8272377. (2) MSIZA MJ ID NO 6606135549085. POSTAL ADDRESS: 54 BLOCK LL, SOSHANGUVE, 0152. (4) TRANSFER OF PERMIT, PERMIT NO. 1462/0 FROM

SETHOLE BJ (9 X PASSENGERS, DISTRICT: WONDERBOOM). (7) AUTHORITY AS IN LAST MENTIONED PERMIT(S).

OP.8272378. (2) MASIA TG ID NO 7809025425080. POSTAL ADDRESS: 1119 BLOCK C, MABOPANE, 0190. (4) TRANSFER OF PERMIT, PERMIT NO. 17320/0 FROM KEKANA HN (10 X PASSENGERS, DISTRICT: WONDERBOOM). (7) AUTHORITY AS IN LAST MENTIONED PERMIT(S).

OP.8272379. (2) SETSHEDI RJ ID NO 7007195747082. POSTAL ADDRESS: 273 BLOCK PP, SOSHANGUVE, 0152. (4) TRANSFER OF PERMIT, PERMIT NO. 43426/0 FROM THIBELA B (15 X PASSENGERS, DISTRICT: WONDERBOOM). (7) AUTHORITY AS IN LAST MENTIONED PERMIT(S).

from/van : 2005/04/26
from/van : G241

to/tot : 2005/04/26
to/tot : G241

OP.8265949. (2) MOGATLA MS ID NO 5712105694082. POSTAL ADDRESS: 214 MAUNDE STREET, ATTERIDGEVILLE, 0008. (4) TRANSFER OF PERMIT, PERMIT NO. 47431/1 FROM MALAHLELA PP (15 X PASSENGERS, DISTRICT: PRETORIA). (7) AUTHORITY AS IN LAST MENTIONED PERMIT(S).

OP.8271236. (2) MUANALO KM ID NO 7204175883082. (3) DISTRICT: PRETORIA. POSTAL ADDRESS: 7 BRADFORD STREET, UNIT 22 MELROSE, CENTURION, 1685. (4) NEW APPLICATION. (5) 1 X 28 PASSENGERS. (6) THE CONVEYANCE OF PERSONS ON A PARTICULAR BUS ROUTE. (7) AUTHORITY: FROM GARANKUWA MABOPANE TO SIBASA VIA EUM AND RETURN.

OP.8271238. (2) VAN DER VEEN V ID NO 7009020062083. (3) DISTRICT: PRETORIA. POSTAL ADDRESS: CRYSTAL REST 58, LEMONWOOD STREET, ECO PARK ESTATE, 0169. (4) NEW APPLICATION. (5) 1 X 20 PASSENGERS. (6) THE CONVEYANCE OF TOURISTS. (7) AUTHORITY: FROM WITHIN THE BOUNDARIES OF GAUTENG TO ANY PLACE OF INTEREST WITHIN THE BOUNDARIES OF REPUBLIC OF SOUTH AFRICA, AND TO THE JOHANNESBURG INTERNATIONAL AIRPORT ON PRE-ARRANGED TRIPS. THE CONVEYANCE AUTHORISED AS SPECIFIED ABOVE, SHALL BE SUBJECT TO THE FOLLOWING CONDITIONS: (I) NO REPETITIVE DAILY SCHEDULED SERVICES OPERATED IN ACCORDANCE WITH A TIME TABLE WILL BE UNDERTAKEN BY THE HOLDER OF THIS PERMIT IN TERMS OF THIS AUTHORITY FROM ANY POINT REFERRED TO IN THE SAID AUTHORITY FROM ANY POINT REFERRED TO THEREIN. (II) THE TOURISTS TRAVEL IN A GROUP AND THAT ALL TOURISTS COMPRISING SUCH A GROUP SHALL EMBARK AND DISEMBARK AS A GROUP AT THE SAME POINT NOTWITHSTANDING THE FACT THAT THE POINT OF EMBARKATION MAY DIFFER FROM THE POINT OF DISEMBARKATION.

(III) WHEN TOURISTS ARE BEING CONVEYED.

(A) THE DRIVER OF THE VEHICLE MUST BE IN POSSESSION OF A PUBLIC DRIVER'S PERMIT;

(B) AND THE DRIVER OF THE VEHICLE TO WHICH THIS PERMIT RELATES OR ANY OTHER PERSON ACCOMPANYING THE TOURISTS, FURNISHES SUCH TOURISTS WITH INFORMATION OR COMMENTS WITH REGARD TO ANY MATTER, SUCH DRIVER OR SUCH OTHER PERSON MUST BE REGISTERED AS A TOURIST GUIDE FOR THE RELEVANT GEOGRAPHICAL AREA IN WHICH THE CONVEYANCE TAKES PLACE OR BE REGISTERED AS A SPECIALIST TOURIST GUIDE APPROPRIATE TO THAT AREA OR RELEVANT MATTER; AND

(C) THE PASSENGERS MUST BE PROTECTED BY VALID PASSENGER LIABILITY INSURANCE COVER

THE CONDITIONS CONTAINED HEREIN SHALL BE SUBJECT TO REVIEW AT ANY TIME.

OP.8271239. (2) VAN DER VEEN V ID NO 7009020062083. (3) DISTRICT: PRETORIA. POSTAL ADDRESS: CRYSTAL REST 58, LEMONWOOD STREET, ECO PARK ESTATE, 0169. (4) NEW APPLICATION. (5) 1 X 23 PASSENGERS. (6) THE CONVEYANCE OF TOURISTS. (7) AUTHORITY: FROM WITHIN THE BOUNDARIES OF GAUTENG TO ANY PLACE OF INTEREST WITHIN THE BOUNDARIES OF REPUBLIC OF SOUTH AFRICA, AND TO THE JOHANNESBURG INTERNATIONAL AIRPORT ON PRE-ARRANGED TRIPS. THE CONVEYANCE AUTHORISED AS SPECIFIED ABOVE, SHALL BE SUBJECT TO THE FOLLOWING CONDITIONS: (I) NO REPETITIVE DAILY SCHEDULED SERVICES OPERATED IN ACCORDANCE WITH A TIME TABLE WILL BE UNDERTAKEN BY THE HOLDER OF THIS PERMIT IN TERMS OF THIS AUTHORITY FROM ANY POINT REFERRED TO IN THE SAID AUTHORITY FROM ANY POINT REFERRED TO THEREIN. (II) THE TOURISTS TRAVEL IN A GROUP AND THAT ALL TOURISTS COMPRISING SUCH A GROUP SHALL EMBARK AND DISEMBARK AS A GROUP AT THE SAME POINT NOTWITHSTANDING THE FACT THAT THE POINT OF EMBARKATION MAY DIFFER FROM THE POINT OF DISEMBARKATION.

(III) WHEN TOURISTS ARE BEING CONVEYED.

(A) THE DRIVER OF THE VEHICLE MUST BE IN POSSESSION OF A PUBLIC DRIVER'S PERMIT;

(B) AND THE DRIVER OF THE VEHICLE TO WHICH THIS PERMIT RELATES OR ANY OTHER PERSON ACCOMPANYING THE TOURISTS, FURNISHES SUCH TOURISTS WITH INFORMATION OR COMMENTS WITH REGARD TO ANY MATTER, SUCH DRIVER OR SUCH OTHER PERSON MUST BE REGISTERED AS A TOURIST GUIDE FOR THE RELEVANT GEOGRAPHICAL AREA IN WHICH THE CONVEYANCE TAKES PLACE OR BE REGISTERED AS A SPECIALIST TOURIST GUIDE APPROPRIATE TO THAT AREA OR RELEVANT MATTER; AND

(C) THE PASSENGERS MUST BE PROTECTED BY VALID PASSENGER LIABILITY INSURANCE COVER

THE CONDITIONS CONTAINED HEREIN SHALL BE SUBJECT TO REVIEW AT ANY TIME.

OP.8271247. (2) LEKETI AJR ID NO 6710135744082. POSTAL ADDRESS: P.O BOX 911318, ROSSLYN, 0200. (4) TRANSFER OF PERMIT, PERMIT NO. 186458/2 FROM SIPHOLI NN (4 X PASSENGERS, DISTRICT: PRETORIA). (7) AUTHORITY AS IN LAST MENTIONED PERMIT(S).

OP.8271343. (2) MOEMA JD ID NO 5901215542089. POSTAL ADDRESS: 14563 MAMELODI EAST, MAMELODI, PO RETHABILE, 0122. (4) TRANSFER OF PERMIT, PERMIT NO. 17804/1 FROM CBD MINI CAB T/A MARADWA TP (4 X PASSENGERS,

DISTRICT: PRETORIA). (7) AUTHORITY AS IN LAST MENTIONED PERMIT(S).

OP.8271681. (2) MKHIZE ZB ID NO 4705085566081. (3) DISTRICT: PRETORIA. POSTAL ADDRESS: 1874 EXT.2, MAMELODI EAST, 0122 C/O S NTULI P O BOX 3876, PRETORIA, 0001. (4) NEW APPLICATION. (5) 1 X 35 PASSENGERS. (6) THE CONVEYANCE OF ORGANISED PARTIES. (7) AUTHORITY: THE CONVEYANCE OF PASSENGERS IN AN AIR-CONDITIONED VEHICLE. FROM POINTS WITHIN GAUTENG PROVINCE TO POINTS WITHIN THE BOUNDARIES OF THE REPUBLIC OF SOUTH AFRICA AND RETURN. SUBJECT TO THE CONDITIONS THAT: NO REPETITIVE DAILY SCHEDULED SERVICES TO BE ALLOWED, THE GROUP BE PICKED UP, CONVEYED AND DISEMBARK AS A SINGLE GROUP, THAT INDIVIDUALS MAY NOT BE TRANSPORTED AND THAT THE SOLE COMMON GOAL OF THE GROUP BE TO ATTEND ONE OF THE FOLLOWING EVENTS:
1.MARRIAGE CEREMONY;
2.A FUNERAL;
3.A RELIGIOUS GATHERING;
4.A SPORT EVENT AS SUPPORTERS OR PARTICIPANTS;
PRE-PAID AND PRE-ARRANGED PASSENGER LIABILITY INSURANCE OF AT LEAST R 5 MILLION (COMBI) AND R15 MILLION FOR BUSES AND SHALL BE MAINTAINED PROOF

OP.8271682. (2) MKHIZE ZB ID NO 4705085566081. (3) DISTRICT: PRETORIA. POSTAL ADDRESS: 1874 EXT.2, MAMELODI EAST, 0122 C/O S NTULI P O BOX 3876, PRETORIA, 0001. (4) NEW APPLICATION. (5) 1 X 35 PASSENGERS. (6) THE CONVEYANCE OF ORGANISED PARTIES. (7) AUTHORITY: THE CONVEYANCE OF PASSENGERS IN AN AIR-CONDITIONED VEHICLE. FROM POINTS WITHIN GAUTENG PROVINCE TO POINTS WITHIN THE BOUNDARIES OF THE REPUBLIC OF SOUTH AFRICA AND RETURN. SUBJECT TO THE CONDITIONS THAT: NO REPETITIVE DAILY SCHEDULED SERVICES TO BE ALLOWED, THE GROUP BE PICKED UP, CONVEYED AND DISEMBARK AS A SINGLE GROUP, THAT INDIVIDUALS MAY NOT BE TRANSPORTED AND THAT THE SOLE COMMON GOAL OF THE GROUP BE TO ATTEND ONE OF THE FOLLOWING EVENTS:
1.MARRIAGE CEREMONY;
2.A FUNERAL;
3.A RELIGIOUS GATHERING;
4.A SPORT EVENT AS SUPPORTERS OR PARTICIPANTS;
PRE-PAID AND PRE-ARRANGED PASSENGER LIABILITY INSURANCE OF AT LEAST R 5 MILLION (COMBI) AND R15 MILLION FOR BUSES AND SHALL BE MAINTAINED PROOF

OP.8271704. (2) MADIA MJ ID NO 7201300390082. POSTAL ADDRESS: 8467 SECTION B, MAMELODI WEST, 0122. (4) TRANSFER OF PERMIT, PERMIT NO. 31238/2 FROM MANGANYE S (14 X PASSENGERS, DISTRICT: PRETORIA). (7) AUTHORITY AS IN LAST MENTIONED PERMIT(S).

OP.8271705. (2) MAHLANGU SD ID NO 7007185385083. (3) DISTRICT: PRETORIA. POSTAL ADDRESS: 76 MAGNOLYA STREET, LINDO PARK, EASTLYN, 0186. (4) NEW APPLICATION. (5) 1 X 35 PASSENGERS. (6) THE CONVEYANCE OF ORGANISED PARTIES. (7) AUTHORITY: THE CONVEYANCE OF PASSENGERS IN AN AIR-CONDITIONED VEHICLE. FROM POINTS WITHIN GAUTENG PROVINCE TO POINTS WITHIN THE BOUNDARIES OF THE REPUBLIC OF SOUTH AFRICA AND RETURN. SUBJECT TO THE CONDITIONS THAT: NO REPETITIVE DAILY SCHEDULED SERVICES TO BE ALLOWED, THE GROUP BE PICKED UP, CONVEYED AND DISEMBARK AS A SINGLE GROUP, THAT INDIVIDUALS MAY NOT BE TRANSPORTED AND THAT THE SOLE COMMON GOAL OF THE GROUP BE TO ATTEND ONE OF THE FOLLOWING EVENTS:
1.MARRIAGE CEREMONY;
2.A FUNERAL;
3.A RELIGIOUS GATHERING;
4.A SPORT EVENT AS SUPPORTERS OR PARTICIPANTS;
PRE-PAID AND PRE-ARRANGED PASSENGER LIABILITY INSURANCE OF AT LEAST R 5 MILLION (COMBI) AND R15 MILLION FOR BUSES AND SHALL BE MAINTAINED PROOF

OP.8271731. (2) RSM TRUST SJ ID NO IT11646/97. (3) DISTRICT: PRETORIA. POSTAL ADDRESS: POSBUS 48729, HERCULES, PRETORIA, 0030. (4) NEW APPLICATION. (5) 1 X 82 PASSENGERS. (6) THE CONVEYANCE OF ORGANISED PARTIES. (7) AUTHORITY: THE CONVEYANCE OF PASSENGERS IN AN AIR-CONDITIONED VEHICLE. FROM POINTS WITHIN GAUTENG PROVINCE TO POINTS WITHIN THE BOUNDARIES OF THE REPUBLIC OF SOUTH AFRICA AND RETURN. SUBJECT TO THE CONDITIONS THAT: NO REPETITIVE DAILY SCHEDULED SERVICES TO BE ALLOWED, THE GROUP BE PICKED UP, CONVEYED AND DISEMBARK AS A SINGLE GROUP, THAT INDIVIDUALS MAY NOT BE TRANSPORTED AND THAT THE SOLE COMMON GOAL OF THE GROUP BE TO ATTEND ONE OF THE FOLLOWING EVENTS:
1.MARRIAGE CEREMONY;
2.A FUNERAL;
3.A RELIGIOUS GATHERING;
4.A SPORT EVENT AS SUPPORTERS OR PARTICIPANTS;
PRE-PAID AND PRE-ARRANGED PASSENGER LIABILITY INSURANCE OF AT LEAST R 5 MILLION (COMBI) AND R15 MILLION FOR BUSES AND SHALL BE MAINTAINED PROOF

SCHOLARS FROM LAERSKOOL KAMEELDRIFT WEST PRETORIA ON ROAD K1, K2, K3 AND RETURN ON SAME ROUTE.

ROUTE 1:

KAMEELSDRIFT EAST, NELLMAPIUS, WATER MEYER STREET, TSAMAYA ROAD, OLD CULLINAN ROAD TO SCHOOL AND RETURN ON SAME ROUTE:

ROUTE 2:

KAMEELDRIFT EAST, EERSTERUST, TSAMAYA ROAD, OLD CULLINAN ROAD TO SCHOOL AND RETURN THE SAME ROUTE.

OP.8272200. (2) MOLALA MJ ID NO 6309115962085. (3) DISTRICT: PRETORIA. POSTAL ADDRESS: 105 BLOCK A, SCHUBART PARK, PRETORIA, 0001. (4) NEW APPLICATION. (5) 1 X 25 PASSENGERS. (6) THE CONVEYANCE OF TOURISTS. (7) AUTHORITY:

FROM WITHIN THE BOUNDARIES OF GAUTENG TO ANY PLACE OF INTEREST WITHIN THE BOUNDARIES OF REPUBLIC OF SOUTH AFRICA, AND TO THE JOHANNESBURG INTERNATIONAL AIRPORT ON PRE-ARRANGED TRIPS. THE CONVEYANCE AUTHORISED AS SPECIFIED ABOVE, SHALL BE SUBJECT TO THE FOLLOWING CONDITIONS: (I) NO REPETITIVE DAILY SCHEDULED SERVICES OPERATED IN ACCORDANCE WITH A TIME TABLE WILL BE UNDERTAKEN BY THE HOLDER OF THIS PERMIT IN TERMS OF THIS AUTHORITY FROM ANY POINT REFERRED TO IN THE SAID AUTHORITY FROM ANY POINT REFERRED TO THEREIN. (II) THE TOURISTS TRAVEL IN A GROUP AND THAT ALL TOURISTS COMPRISING SUCH A GROUP SHALL EMBARK AND DISEMBARK AS A GROUP AT THE SAME POINT NOTWITHSTANDING THE FACT THAT THE POINT OF EMBARKATION MAY DIFFER FROM THE POINT OF DISEMBARKATION.

(III) WHEN TOURISTS ARE BEING CONVEYED.

(A) THE DRIVER OF THE VEHICLE MUST BE IN POSSESSION OF A PUBLIC DRIVER'S PERMIT;

(B) AND THE DRIVER OF THE VEHICLE TO WHICH THIS PERMIT RELATES OR ANY OTHER PERSON ACCOMPANYING THE TOURISTS, FURNISHES SUCH TOURISTS WITH INFORMATION OR COMMENTS WITH REGARD TO ANY MATTER, SUCH DRIVER OR SUCH OTHER PERSON MUST BE REGISTERED AS A TOURIST GUIDE FOR THE RELEVANT GEOGRAPHICAL AREA IN WHICH THE CONVEYANCE TAKES PLACE OR BE REGISTERED AS A SPECIALIST TOURIST GUIDE APPROPRIATE TO THAT AREA OR RELEVANT MATTER: AND

(C) THE PASSENGERS MUST BE PROTECTED BY VALID PASSENGER LIABILITY INSURANCE COVER

THE CONDITIONS CONTAINED HEREIN SHALL BE SUBJECT TO REVIEW AT ANY TIME.

OP.8272306. (2) MOHUBA SI ID NO 5201105254089. POSTAL ADDRESS: BOX 694, GERMISTON, GERMISTON, 0000. (4) TRANSFER OF PERMIT, PERMIT NO. 11446/0 FROM MOILA L (15 X PASSENGERS, DISTRICT: PRETORIA). (7) AUTHORITY AS IN LAST MENTIONED PERMIT(S).

from/van : 2005/05/14
from/van : J43

to/tot : 2005/05/14
to/tot : J43

OP.1194200. (2) LESALAIWA WL ID NO 7004015802080. POSTAL ADDRESS: P.O. BOX 5188, MAFAKANE, 1934. (4) TRANSFER OF PERMIT, PERMIT NO. 113287/0 FROM MAREKA MM (15 X PASSENGERS, DISTRICT: XALANGA). (7) AUTHORITY AS IN LAST MENTIONED PERMIT(S).

OP.1990278. (2) RABINDA W ID NO 5612260812083. POSTAL ADDRESS: 390 ZONE 4, MEADOWLANDS, SOWETO, 1852. (4) TRANSFER OF PERMIT, PERMIT NO. 119866/0 FROM SADIKE F (15 X PASSENGERS, DISTRICT: JOHANNESBURG). (7) AUTHORITY AS IN LAST MENTIONED PERMIT(S).

OP.1991920. (2) THAGE PL ID NO 6308200370089. POSTAL ADDRESS: P.O. BOX 1035, ETWATWA WEST, DAVEYTON, 1519. (4) TRANSFER OF PERMIT, PERMIT NO. 114349/0 FROM MAKHATHINI BP (15 X PASSENGERS, DISTRICT: BENONI). (7) AUTHORITY AS IN LAST MENTIONED PERMIT(S).

OP.1991982. (2) MOLAPO REM ID NO 6110255678089. POSTAL ADDRESS: 27 SEDIBENG SECTION, TEMBISA, 1632. (4) TRANSFER OF PERMIT, PERMIT NO. 108977/1 FROM MOKGAPHANE KJ (14 X PASSENGERS, DISTRICT: KEMPTON PARK). (7) AUTHORITY AS IN LAST MENTIONED PERMIT(S).

OP.1993097. (2) MANGOLE MI ID NO 5811095936089. POSTAL ADDRESS: 1934 ZONE 9, MEADOWLANDS, P.O. IKETLO, 1852. (4) TRANSFER OF PERMIT, PERMIT NO. 127758/0 FROM MANGOLA BS (15 X PASSENGERS, DISTRICT: JOHANNESBURG). (7) AUTHORITY AS IN LAST MENTIONED PERMIT(S).

OP.1994750. (2) SHEZI SR ID NO 6310285274087. POSTAL ADDRESS: 2616 ORLANDO EAST, P.O. ORLANDO, SOWETO, 1804. (4) TRANSFER OF PERMIT, PERMIT NO. 118259/0 FROM MBATA PM (14 X PASSENGERS, DISTRICT: XALANGA). (7) AUTHORITY AS IN LAST MENTIONED PERMIT(S).

OP.1998857. (2) OOSTHUIS J ID NO 6104165191085. POSTAL ADDRESS: 130 BASHEE STREET, MUNSENVILLE, KRUGERSDORP, 1744. (4) TRANSFER OF PERMIT, PERMIT NO. 103862/0 FROM MOTINGOA JM (14 X PASSENGERS, DISTRICT: KRUGERSDORP). (7) AUTHORITY AS IN LAST MENTIONED PERMIT(S).

OP.4973453. (2) RAMELA MS ID NO 733518. POSTAL ADDRESS: 14873 FRANCE KALANE, KAGISO EXT 11, KRUGERSDORP, 1865. (4) TRANSFER OF PERMIT (15-16), PERMIT NO. 122825/1 FROM KUBHEKA ZW (15 X PASSENGERS, DISTRICT: ROODEPOORT). (7) AUTHORITY AS IN LAST MENTIONED PERMIT(S).

OP.5428001. (2) MASHEGO T ID NO 7912135407087. POSTAL ADDRESS: P.O. BOX 346, TSHIAWELO, 1818. (4) TRANSFER OF PERMIT, PERMIT NO. 103565/0 FROM MASHIGO D (8 X PASSENGERS, DISTRICT: JOHANNESBURG). (7) AUTHORITY AS IN LAST MENTIONED PERMIT(S).

OP.5428019. (2) CHILOANE MP ID NO 4908300539087. POSTAL ADDRESS: 10018 EISELEY STREET, DAVEYTON, BENONI, 1500. (4) TRANSFER OF PERMIT, PERMIT NO. 134711/0 FROM CHILOANE P (15 X PASSENGERS, DISTRICT: BENONI). (7) AUTHORITY AS IN LAST MENTIONED PERMIT(S).

OP.6001213. (2) KOAHO MA ID NO 4412165480081. POSTAL ADDRESS: 16 BERGHAAN STREET, FALCON RIDGE, 1939. (4) TRANSFER OF PERMIT, PERMIT NO. 102931/1 FROM MOREMI RJ (14 X PASSENGERS, DISTRICT: VANDERBIJLPARK). (7) AUTHORITY AS IN LAST MENTIONED PERMIT(S).

OP.6100457. (2) MOHAMMED JZ ID NO 6112290138087. POSTAL ADDRESS: 24 A FLAT REIGER PARK, BOKSBURG, 1459. (4) TRANSFER OF PERMIT, PERMIT NO. 110982/1 FROM MOHAMMED T (15 X PASSENGERS, DISTRICT: BOKSBURG). (7) AUTHORITY AS IN LAST MENTIONED PERMIT(S).

OP.8244953. (2) HLONGWANE M ID NO 7605185318085. POSTAL ADDRESS: 1404 MOLAPO, P.O. CHIAWELO, SOWETO, 1818. (4) TRANSFER OF PERMIT, PERMIT NO. 104383/0 FROM MASEKO PO (8 X PASSENGERS, DISTRICT: JOHANNESBURG). (7) AUTHORITY AS IN LAST MENTIONED PERMIT(S).

OP.8245125. (2) MOTHEMELA S ID NO 5403055698089. POSTAL ADDRESS: 376 LEKANENG SECTION, TEMBISA, TEMBISA, 1632. (4) TRANSFER OF PERMIT(10), PERMIT NO. 133756/0 FROM MALUKANA S (0 X PASSENGERS, DISTRICT: KEMPTON PARK). (7) AUTHORITY AS IN LAST MENTIONED PERMIT(S).

OP.8245755. (2) MBONGWA M ID NO 5605175518084. POSTAL ADDRESS: 8342 ZONE 6, DIEPKLOOF, SOWETO, 1804. (4) TRANSFER OF PERMIT, PERMIT NO. 106572/0 FROM MNCWANGO S (11 X PASSENGERS, DISTRICT: JOHANNESBURG). (7) AUTHORITY AS IN LAST MENTIONED PERMIT(S).

OP.8246792. (2) NGESI MN ID NO 7205095021083. POSTAL ADDRESS: P.O. BOX 2249, LEKOLE EXT 1, KATLEHONG, 1432. (4) TRANSFER OF PERMIT, PERMIT NO.

105226/0 FROM RADEBE MT (14 X PASSENGERS, DISTRICT: ALBERTON). (7) AUTHORITY AS IN LAST MENTIONED PERMIT(S).

OP.8247005. (2) LAWRENCE S ID NO 8105125037084. POSTAL ADDRESS: 28 MARAISBURG RD, BOSMOND, JHB, 2093. (4) TRANSFER OF PERMIT, PERMIT NO. 110490/1 FROM JONES RJ (15 X PASSENGERS, DISTRICT: JOHANNESBURG). (7) AUTHORITY AS IN LAST MENTIONED PERMIT(S).

OP.8247008. (2) NALANA LF ID NO 7008295795088. POSTAL ADDRESS: 211 EXT 3, CHIAWELO, SOWETO, 1818. (4) TRANSFER OF PERMIT(14-16), PERMIT NO. 107911/0 FROM BOGOPANE J (14 X PASSENGERS, DISTRICT: JOHANNESBURG). (7) AUTHORITY AS IN LAST MENTIONED PERMIT(S).

OP.8248401. (2) MASHIANE E ID NO 5505215662084. POSTAL ADDRESS: 4194 NTUNGWA STR, DAVEYTON, BENONI, 1520. (4) TRANSFER OF PERMIT, PERMIT NO. 113802/0 FROM MASHIANE BJ (15 X PASSENGERS, DISTRICT: BENONI). (7) AUTHORITY AS IN LAST MENTIONED PERMIT(S).

OP.8248642. (2) SIBANYONI G ID NO 5209245695087. POSTAL ADDRESS: 4328 NGCOBO STREET, TSAKANE, 1548. (4) TRANSFER OF PERMIT, PERMIT NO. 141307/0 FROM MABUNDA TAXIS B (14 X PASSENGERS, DISTRICT: BRAKPAN). (7) AUTHORITY AS IN LAST MENTIONED PERMIT(S).

OP.8248739. (2) MAKHUBU NE ID NO 5205160878088. POSTAL ADDRESS: 1830 UNION ROAD, EVATON, VEREENIGING, 1939. (4) TRANSFER OF PERMIT, PERMIT NO. 102795/0 FROM MAKHUBO JM (14 X PASSENGERS, DISTRICT: VANDERBIJLPARK). (7) AUTHORITY AS IN LAST MENTIONED PERMIT(S).

OP.8249489. (2) MARULE JY ID NO 5501165421084. POSTAL ADDRESS: 79 TYOLWENI STREET, KWA THEMA, SPRINGS, 1575. (4) TRANSFER OF PERMIT, PERMIT NO. 140030/0 FROM NKUTHA LS (15 X PASSENGERS, DISTRICT: SPRINGS). (7) AUTHORITY AS IN LAST MENTIONED PERMIT(S).

OP.8249808. (2) MEEK EB ID NO 3505100063085. POSTAL ADDRESS: 704 GOUD STR, ALDORADO PARK, JHB, 1811. (4) TRANSFER OF PERMIT(14-15), PERMIT NO. 106085/1 FROM MEEK JJ (14 X PASSENGERS, DISTRICT: XALANGA). (7) AUTHORITY AS IN LAST MENTIONED PERMIT(S).

OP.8253380. (2) SEEPE M ID NO 5712310644088. POSTAL ADDRESS: 10262 MOSHE STR., KWA THEMA, SPRINGS, 1563. (4) TRANSFER OF PERMIT, PERMIT NO. 112138/0 FROM NKOANA LS (14 X PASSENGERS, DISTRICT: SPRINGS). (7) AUTHORITY AS IN LAST MENTIONED PERMIT(S).

OP.8253667. (2) MAKHOBOTLOANE KA ID NO 5805125803087. POSTAL ADDRESS: 1971 NKOMO STREET, BOIPATONG, VANDERBIJLPARK, 1901. (4) TRANSFER OF PERMIT, PERMIT NO. 103261/0 FROM SEBATLELO BE (14 X PASSENGERS, DISTRICT: VEREENIGING). (7) AUTHORITY AS IN LAST MENTIONED PERMIT(S).

OP.8255771. (2) MATULUDI MM ID NO 8111165441087. POSTAL ADDRESS: 1188 PROTEA NORTH, SOWETO, 1818. (4) TRANSFER OF PERMIT, PERMIT NO. 105546/0 FROM TSOTETSI B (8 X PASSENGERS, DISTRICT: JOHANNESBURG). (7) AUTHORITY AS IN LAST MENTIONED PERMIT(S).

OP.8256634. (2) MAKHUNGA KS ID NO 6208155399085. POSTAL ADDRESS: 935 IVORY PARK EXT 2, MIDRAND, 1685. (4) TRANSFER OF PERMIT, PERMIT NO. 116012/0 FROM SEPOANE WM (15 X PASSENGERS, DISTRICT: RANDBURG). (7) AUTHORITY AS IN LAST MENTIONED PERMIT(S).

OP.8256750. (2) SELAHLE JM ID NO 6702035305080. POSTAL ADDRESS: 10590 PHECY KHUMALO STREET, MZIMHLOPHE, ORLANDO WEST 2, 1804. (4) TRANSFER OF PERMIT, PERMIT NO. 141741/0 FROM MTHETHWA V (0 X PASSENGERS, DISTRICT: SPRINGS). (7) AUTHORITY AS IN LAST MENTIONED PERMIT(S).

OP.8258240. (2) MSIBI BN ID NO 6408240816081. (3) DISTRICT: BOKSBURG. POSTAL ADDRESS: 20889 UHLAZA LANE EXT 30, MFUNDO PARK, VOSLOORUS, 1475. (4) NEW APPLICATION. (5) 1 X 11 PASSENGERS. (6) THE CONVEYANCE OF OTHER. (7) AUTHORITY: FROM VOSLOORUS TO BEDFORDVIEW BEDFORDVIEW HIGH SCHOOL AND RETURN. ON CONDITION THAT THE DRIVER OF THE VEHICLE SHALL ALWAYS IN HIS/HER POSSESSION CARRY A VALID PASSENGER LIABILITY INSURANCE.

OP.8258241. (2) MOTLOUNG DT ID NO 6305075368081. (3) DISTRICT: BOKSBURG. POSTAL ADDRESS: 11588 UMKHAMBA STREET, EXT 14, VOSLOORUS, 1475. (4) NEW APPLICATION. (5) 1 X 9 PASSENGERS. (6) THE CONVEYANCE OF OTHER. (7) AUTHORITY: FROM VOSLOORUS VIA DAWN PARK VILLALIZA PRIMARY SCHOOL

DAWN PARK PRIAMARY SCHOOL AND RETURN.

ON CONDITION THAT THE DRIVER OF THE VEHICLE SHALL ALWAYS IN HIS/HER POSSESSION CARRY A VALID PASSENGER LIABILITY INSURANCE.

OP.8259491. (2) SITHOLE RT ID NO 5610090830085. POSTAL ADDRESS: 2129 THABA-BOSIU STR, MOHLAKENG, RANDFONTEIN, 1759. (4) TRANSFER OF PERMIT, PERMIT NO. 126860/0 FROM SITHOLE SM (15 X PASSENGERS, DISTRICT: SESHEGO). (7) AUTHORITY AS IN LAST MENTIONED PERMIT(S).

OP.8259793. (2) SIBAYA SM ID NO 6401120497080. (3) DISTRICT: BOKSBURG. POSTAL ADDRESS: 8371 RANTSOE STREET, EXT 9 MARIMBA GARDENS, VOSLOORUS, 1475. (4) NEW APPLICATION. (5) 1 X 12 PASSENGERS. (6) THE CONVEYANCE OF OTHER. (7) AUTHORITY: FROM VOSLOORUS TO BENONI VERKENNER PRIMARY SCHOOL LEE RAND PRIMARY SCHOOL AND RETURN. ON CONDITION THAT THE DRIVER OF THE VEHICLE SHALL ALWAYS IN HIS/HER POSSESSION CARRY A VALID PASSENGER LIABILITY INSURANCE.

OP.8259794. (2) KEMBO MPJ ID NO 6303175809088. (3) DISTRICT: BOKSBURG. POSTAL ADDRESS: P.O BOX 17400, SUNWARD PARK, SUNWARD PARK, 1470. (4) NEW APPLICATION. (5) 1 X 10 PASSENGERS. (6) THE CONVEYANCE OF OTHER. (7) AUTHORITY: FROM VOSLOORUS VIA LEONDALE KLIPPOORTJIE AND DAWN PARK TO DALPARK, DALPARK PRIVATE SCHOOL AND RETURN. ON CONDITION THAT THE DRIVER OF THE VEHICLE SHALL ALWAYS IN HIS/HER POSSESSION CARRY A VALID PASSENGER LIABILITY INSURANCE.

OP.8259795. (2) MTHEMBU AF ID NO 5403155569081. (3) DISTRICT: BOKSBURG. POSTAL ADDRESS: 10566 MATURA STREET, EXT 14, VOSLOORUS, 1475. (4) NEW APPLICATION. (5) 1 X 15 PASSENGERS. (6) THE CONVEYANCE OF OTHER. (7) AUTHORITY: FROM VOSLOORUS TO JHB MALVEN HIGH SCHOOL AND RETURN. ON CONDITION THAT THE DRIVER OF THE VEHICLE SHALL ALWAYS IN HIS/HER POSSESSION CARRY A VALID PASSENGER LIABILITY INSURANCE.

OP.8259801. (2) MBATHA TA ID NO 5106225189083. (3) DISTRICT: BOKSBURG. POSTAL ADDRESS: 3682 MAZIBUKO STREET, VOSLOORUS, BOKSBURG, 1475. (4) NEW APPLICATION. (5) 1 X 10 PASSENGERS. (6) THE CONVEYANCE OF OTHER. (7) AUTHORITY: FROM VOSLOORUS TO BOKSBURG ST MICHEAL PRIMARY SCHOOL AND RETURN. ON CONDITION THAT THE DRIVER OF THE VEHICLE SHALL ALWAYS IN HIS/HER POSSESSION CARRY A VALID PASSENGER LIABILITY INSURANCE.

OP.8259802. (2) DUBE PT ID NO 6205135788080. (3) DISTRICT: BOKSBURG. POSTAL ADDRESS: 64 LEEWPOORT STREET, HEILET BUILDING 2ND FLOOR, BOKSBURG, 1460. (4) NEW APPLICATION. (5) 1 X 13 PASSENGERS. (6) THE CONVEYANCE OF OTHER. (7) AUTHORITY: FROM GRACE LAND VIA REIGER PARK REIGER PARK GOEDE HOOP PRIMARY, GRACE LAND EDUCATION CENTRE AND RETURN. ON CONDITION THAT THE DRIVER OF THE VEHICLE SHALL ALWAYS IN HIS/HER POSSESSION CARRY A VALID PASSENGER LIABILITY INSURANCE.

OP.8259804. (2) MNGUNI LV ID NO 6508055532085. (3) DISTRICT: BOKSBURG. POSTAL ADDRESS: 3168 NDLOVU ROAD, EXT 8, VOSLOORUS, 1475. (4) NEW APPLICATION. (5) 1 X 10 PASSENGERS. (6) THE CONVEYANCE OF OTHER. (7) AUTHORITY: FROM VOSLOORUS TO DAWN PARK DAWN PARK PRIMARY SCHOOL AND RETURN. ON CONDITION THAT THE DRIVER OF THE VEHICLE SHALL ALWAYS IN HIS/HER POSSESSION CARRY A VALID PASSENGER LIABILITY INSURANCE.

OP.8259806. (2) MNDAWENI BE ID NO 5807255767082. (3) DISTRICT: BOKSBURG. POSTAL ADDRESS: 1191 BARNEY KUJANE, EXTENSION TWO, VOSLOORUS, 1475. (4) NEW APPLICATION. (5) 1 X 14 PASSENGERS. (6) THE CONVEYANCE OF OTHER. (7) AUTHORITY: FROM VOSLOORUS TO BOKSBURG PARK RAND PRIMARY, PARKDENE PRIMARY, LAKESIDE PRIMARY AND RETURN. ON CONDITION THAT THE DRIVER OF THE VEHICLE SHALL ALWAYS IN HIS/HER POSSESSION CARRY A VALID PASSENGER LIABILITY INSURANCE.

OP.8259808. (2) MAGOLEGO MS ID NO 6908145316087. (3) DISTRICT: BOKSBURG. POSTAL ADDRESS: 623 SITHOHIMELA STREET, EXT 2 VOSLOORUS, BOKSBURG, 1475. (4) NEW APPLICATION. (5) 1 X 10 PASSENGERS. (6) THE CONVEYANCE OF OTHER. (7) AUTHORITY: FROM VOSLOORUS TO GRACELAND

GRACELAND EDUCATION CENTRE AND RETURN.
ON CONDITION THAT THE DRIVER OF THE VEHICLE SHALL ALWAYS IN HIS/HER POSSESSION CARRY A VALID PASSENGER LIABILITY INSURANCE.

OP.8259814. (2) DLAMINI NC ID NO 5206230397083. (3) DISTRICT: BOKSBURG. POSTAL ADDRESS: 13707 EXT10 EASTFIELD, INHABABA STR, VOSLOORUS, 1475. (4) NEW APPLICATION. (5) 1 X 24 PASSENGERS. (6) THE CONVEYANCE OF OTHER. (7) AUTHORITY:
FROM VOSLOORUS TO BOKSBURG
DAWN PARK PRIMARY, CHRISTIAN ACADEMY, PARKDENE PRIMARY, BOKSBURG HIGH SCHOOL, CRISTIAN BOY COLLEGE, ST DOMINICS, ST MICHAEL, ST MARTINS, WITDEEP PRIMARY, BALMORAL COMPREHENSIVE AND RETURN.

OP.8260365. (2) ZIKODE B ID NO 5109135336083. POSTAL ADDRESS: 1152 KINGSWAY, MODDERBEE, BENONI, 1501. (4) TRANSFER OF PERMIT, PERMIT NO. 110549/0 FROM MOKANE A (15 X PASSENGERS, DISTRICT: BENONI). (7) AUTHORITY AS IN LAST MENTIONED PERMIT(S).

OP.8268590. (2) KLEINHANS A ID NO 6505175699083. (3) DISTRICT: JOHANNESBURG. POSTAL ADDRESS: 1083 SPOONWOOD STREET, REIGER PARK, BOKSBURG, 1459. (4) NEW APPLICATION. (5) 1 X 5 PASSENGERS. (6) THE CONVEYANCE OF OTHER. (7) AUTHORITY:
SHOLAR TRANSPORT
SEE ANNEXTURE "A"
ON CONDITION THAT THE DRIVER OF THE VEHICLE SHALL ALWAYS IN HIS/HER POSSESSION CARRY A VALID PASSENGER LIABILITY INSURANCE.

OP.8268977. (2) CUNA DW ID NO 6312050705089. POSTAL ADDRESS: 5953 EXT 3, KHUTSONG LOCATION, CARLETONVILLE, 2500. (4) TRANSFER OF PERMIT, PERMIT NO. 7014086/0 FROM CUNA JJ (16 X PASSENGERS, DISTRICT: OBERHOLZER). (7) AUTHORITY AS IN LAST MENTIONED PERMIT(S).

OP.8268983. (2) MAHLATJIE PM ID NO 6805235364086. POSTAL ADDRESS: 11453 SOTHO STREET, DAVEYTON, BENONI, 1520. (4) TRANSFER OF PERMIT, PERMIT NO. 123344/0 FROM MAHLATJI KT (15 X PASSENGERS, DISTRICT: BENONI). (7) AUTHORITY AS IN LAST MENTIONED PERMIT(S).

OP.8268984. (2) MANTSO J ID NO 5506205805089. POSTAL ADDRESS: 1204 MOFOLO CENTRAL, P.O. DUBE, SOWETO, 1800. (4) TRANSFER OF PERMIT, PERMIT NO. 109435/1 FROM MATHENJWA S (15 X PASSENGERS, DISTRICT: JOHANNESBURG). (7) AUTHORITY AS IN LAST MENTIONED PERMIT(S).

OP.8268986. (2) BOUWER AC ID NO 7410235268087. POSTAL ADDRESS: 420 DIAMANT STREET, TOEKOMSRUS, RANDFONTEIN, 1765. (4) TRANSFER OF PERMIT, PERMIT NO. 142565/3 FROM BOUWER N (14 X PASSENGERS, DISTRICT: RANDFONTEIN). (7) AUTHORITY AS IN LAST MENTIONED PERMIT(S).

OP.8268987. (2) NKOSI E ID NO 6606285535082. POSTAL ADDRESS: 28 11TH AVENUE, ALEXANDRA, 2014. (4) TRANSFER OF PERMIT, PERMIT NO. 136065/0 FROM MASHIANE S (15 X PASSENGERS, DISTRICT: RANDBURG). (7) AUTHORITY AS IN LAST MENTIONED PERMIT(S).

OP.8268988. (2) MAELA MJ ID NO 6210065411083. POSTAL ADDRESS: SAVOY HOTEL, LOUIS BOTHA LAAN, SANDTON, 0000. (4) TRANSFER OF PERMIT, PERMIT NO. 130767/0 FROM KGADITSI NJ (15 X PASSENGERS, DISTRICT: JOHANNESBURG). (7) AUTHORITY AS IN LAST MENTIONED PERMIT(S).

OP.8268989. (2) MTOLO RT ID NO 7406205432083. POSTAL ADDRESS: 729 HASHE STREET, DOBSONVILLE, 1865. (4) TRANSFER OF PERMIT, PERMIT NO. 121375/0 FROM MTOLO SE (15 X PASSENGERS, DISTRICT: ROODEPOORT). (7) AUTHORITY AS IN LAST MENTIONED PERMIT(S).

OP.8268998. (2) PHASHA SA ID NO 5407145635084. POSTAL ADDRESS: 64 B GAMTOOS DRIVE, NORKEM PARK EXT 4, KEMTON PARK, 1618. (4) TRANSFER OF PERMIT, PERMIT NO. 154087/3 FROM J.I.A. TAXI'S CC. (4 X PASSENGERS, DISTRICT: KEMPTON PARK). (7) AUTHORITY AS IN LAST MENTIONED PERMIT(S).

OP.8268999. (2) MAZIBUKO PL ID NO 7405045387085. POSTAL ADDRESS: 536 ETHAFENI SECTION, TEMBISA, TEMBISA, 1632. (4) TRANSFER OF PERMIT, PERMIT NO. 1001021/0 FROM MPUNGOSE LR (15 X PASSENGERS, DISTRICT: KEMPTON PARK). (7) AUTHORITY AS IN LAST MENTIONED PERMIT(S).

OP.8269217. (2) MAHLANGU SD ID NO 6205135417086. POSTAL ADDRESS: 7 NKABINDE STREET, KWA-THEMA, SPRINGS, 1575. (4) TRANSFER OF PERMIT, PERMIT NO. 136672/1 FROM MAHLANGU MC (13 X PASSENGERS, DISTRICT: SPRINGS). (7) AUTHORITY AS IN LAST MENTIONED PERMIT(S).

OP.8269220. (2) SONGO JM ID NO 7403115297086. POSTAL ADDRESS: 8168 JUMBA STR, DAVEYTON, BENONI, 1520. (4) TRANSFER OF PERMIT, PERMIT NO. 107835/0 FROM MVULANE MF (15 X PASSENGERS, DISTRICT: KEMPTON PARK). (7) AUTHORITY AS IN LAST MENTIONED PERMIT(S).

OP.8269221. (2) SONGO JM ID NO 7403115297086. POSTAL ADDRESS: 8168 JUMBA STR, DAVEYTON, BENONI, 1520. (4) TRANSFER OF PERMIT, PERMIT NO. 106424/0 FROM MVULANE MF (15 X PASSENGERS, DISTRICT: BENONI). (7) AUTHORITY AS IN LAST MENTIONED PERMIT(S).

from/van : 2005/05/15
from/van : J44

to/tot : 2005/05/15
to/tot : J44

OP.8268971. (2) LETLABA L ID NO 4209115451083. (3) DISTRICT: JOHANNESBURG. POSTAL ADDRESS: P.O. BOX 264408, THREE RIVERS, VEREENIGING, 1935. (4) NEW APPLICATION. (5) 1 X 0 PASSENGERS. (6) THE CONVEYANCE OF OTHER. (7) AUTHORITY: CHATER SERVICE

OP.8268973. (2) LETLABA L ID NO 4209115451083. (3) DISTRICT: JOHANNESBURG. POSTAL ADDRESS: P.O. BOX 264408, THREE RIVERS, VEREENIGING, 1935. (4) NEW APPLICATION. (5) 1 X 0 PASSENGERS. (6) THE CONVEYANCE OF OTHER. (7) AUTHORITY: CHATER SERVICE

OP.8268974. (2) LETLABA L ID NO 4209115451083. (3) DISTRICT: JOHANNESBURG. POSTAL ADDRESS: P.O. BOX 264408, THREE RIVERS, VEREENIGING, 1935. (4) NEW APPLICATION. (5) 1 X 0 PASSENGERS. (6) THE CONVEYANCE OF OTHER. (7) AUTHORITY: CHARTER SERVICE

8271129. (2) CORPORATE CABS PTY LTD ID NO 200100832907. (3) DISTRICT: JOHANNESBURG. POSTAL ADDRESS: P.O. BOX 727, PARKLANDS, JHB, 2121. (4) TEMPORARY PERMIT. (5) 1 X 5 PASSENGERS. (6) THE CONVEYANCE OF TOURISTS. (7) AUTHORITY:

THE CONVEYANCE OF TOURISTS
TOURIST AND THEIR PERSONAL EFFECTS-FROM POINTS WITHIN GAUTENG PROVINCE TO POINTS WITHIN THE REPUBLIC OF SOUTH AFRICA AND RETURN AND FROM THE JOHANNESBURG INTERNATIONAL AIRPORT ON PRE-ARRANGED TRIPS. THE CONVEYANCE AUTHORISED AS A SPECIFIES ABOVE, SHALL BE SUBJECT TO THE FOLLOWING CONDITIONS:
I) NO REPETATIVE DAILY SCHEDULED SERVICES OPERATING IN ACCORDANCE A TIMETABLE WILL BE UNDERTAKEN BY THE HOLDER OF THIS PERMIT IN TERMS OF THIS AUTHORITY FROM ANY POINT REFERRED TO IN THE SAID AUTHORITY TO ANY OTHER POINT REFERRED TO THEREIN.

II) THE TOURISTS TRAVEL IN A GROUP AND THAT ALL TOURISTS COMPRISING SUCH A GROUP SHALL EMBARK AND DISEMBARK AS A GROUP AT THE SAME POINT TO WITHSTAND THAT THE POINT OF EMBARKMENT MAY DIFFER FROM THE POINT OF DISEMBARKMENT.

III) WHEN TOURISTS ARE BEING CONVEYED:

A) THE DRIVER OF THE VEHICLE MUST BE IN POSSESSION OF A PUBLIC DRIVERS' PERMIT.

B) AND THE DRIVER OF THE VEHICLE TO WHICH THIS PERMIT RELATES OR OTHER PERSON ACCOMPANYING THE TOURISTS, FURNISHES SUCH TOURISTS WITH INFORMATION OR COMMENTS WITH REGARD OF ANY MATTER, SUCH DRIVER OR SUCH OTHER PERSON MUST BE REGISTERED AS A TOURIST GUIDE FOR THE RELEVANT GEOGRAPHICAL AREA IN WHICH THE CONVEYANCE TAKES PLACE OR BE REGISTERED AS A SPECIALIST.

C) THE PASSENGERS MUST BE PROTECTED BY A VALID PASSENGER LIABILITY INSURANCE OF NOT LESS THAN MILLION RANDS.

THE CONDITION CONTAINED HEREIN SHALL BE SUBJECT TO REVIEW AT ANYTIME.

from/van : 2005/05/28
from/van : J45

to/tot : 2005/05/28
to/tot : J45

OP.1184089. (2) MC CARTHY DD ID NO 6311290062087. POSTAL ADDRESS: 1337 IRIS MEWS COURT, WESTBURY, JOHANNESBURG, 2093. (4) TRANSFER OF PERMIT , PERMIT NO. 143570/2 FROM HENDRICKS E (14 X PASSENGERS, DISTRICT: JOHANNESBURG). (7) AUTHORITY AS IN LAST MENTIONED PERMIT(S).

OP.1198571. (2) MOTHA VD ID NO 6412275406081. POSTAL ADDRESS: P.O. BOX 5486, ORANGE FARM, VEREENIGING, 1930. (4) TRANSFER OF PERMIT , PERMIT NO. 157424/0 FROM MAGUBANE JH (15 X PASSENGERS, DISTRICT: JOHANNESBURG) , PERMIT NO. 126027/0 FROM MAGUBANE JH (15 X PASSENGERS, DISTRICT: JOHANNESBURG). (7) AUTHORITY AS IN LAST MENTIONED PERMIT(S).

OP.1993612. (2) MASOKOANE R ID NO 4304045478080. (3) DISTRICT: JOHANNESBURG. POSTAL ADDRESS: 1210 DIEPKLOOF EXT, PHASE 3, SOWETO, 1864. (4) NEW APPLICATION. (5) 1 X 15 PASSENGERS. (6) THE CONVEYANCE OF OTHER. (7) AUTHORITY:
SCHOLAR TRANSPORT
FROM SOWETO TO NORTHERN SURBURBS
FROM SOUTHERN SURBURBS TO NORTHERN SURBURBS AND RETURN
PARK HURST GRAIGHALL ST VINCENT SCHOOL DEAF PRIMARY
ON CONDITION THAT THE DRIVER OF THE VEHICLE SHALL ALWAYS IN HIS/HER POSSESSION CARRY A VALID PASSENGER LIABILITY INSURANCE.

OP.1993948. (2) MASANGO RT ID NO 6610245343082. POSTAL ADDRESS: 6346 LUNGU STREET, DAVEYTON, BENONI, 1520. (4) TRANSFER OF PERMIT , PERMIT NO. 101012/0 FROM MANANGO ACL (8 X PASSENGERS, DISTRICT: BENONI). (7) AUTHORITY AS IN LAST MENTIONED PERMIT(S).

OP.1997590. (2) THWALA MP ID NO 7109165488083. POSTAL ADDRESS: 1001 B PHIRI, P.O. KWA-XUMA, 1818. (4) TRANSFER OF PERMIT , PERMIT NO. 126580/0 FROM NTOMBELA MS (10 X PASSENGERS, DISTRICT: JOHANNESBURG). (7) AUTHORITY AS IN LAST MENTIONED PERMIT(S).

OP.1997957. (2) MOROPANA BBF ID NO 4902215596084. POSTAL ADDRESS: 3366 MAUBANE STREET, VOSLOORUS, 1475. (4) TRANSFER OF PERMIT , PERMIT NO. 112979/0 FROM NCONGWANE NA (15 X PASSENGERS, DISTRICT: BOKSBURG). (7) AUTHORITY AS IN LAST MENTIONED PERMIT(S).

OP.1999407. (2) SEFIKE JT ID NO 4611165502089. POSTAL ADDRESS: P O BOX 7837, PARK MORE, SANDTON, 2146. (4) TRANSFER OF PERMIT , PERMIT NO. 138729/0 FROM BOTSI LE (14 X PASSENGERS, DISTRICT: RANDBURG). (7) AUTHORITY AS IN LAST MENTIONED PERMIT(S).

OP.5428328. (2) ROWE RP ID NO 7307010044081. POSTAL ADDRESS: 5 JOHNSON STREET, ELDORADO PARK EXT 9, JHB, 1812. (4) TRANSFER OF PERMIT , PERMIT NO. 123576/1 FROM HAET N (15 X PASSENGERS, DISTRICT: BENONI). (7) AUTHORITY AS IN LAST MENTIONED PERMIT(S).

OP.8244896. (2) FOSTER E ID NO 5811255065083. POSTAL ADDRESS: STAND NO 4054 CIRCLE RD, EXTENSION 5, ELDORADO PARK, 1812. (4) TRANSFER OF PERMIT , PERMIT NO. 125543/1 FROM SOUTHERN D (15 X PASSENGERS, DISTRICT: JOHANNESBURG). (7) AUTHORITY AS IN LAST MENTIONED PERMIT(S).

OP.8249750. (2) KLIPS D ID NO 6204295218087. (3) DISTRICT: JOHANNESBURG. POSTAL ADDRESS: 44 ST BERNADETTE STREET, KLIPSRUIT, 1811. (4) NEW APPLICATION. (5) 1 X 3 PASSENGERS. (6) THE CONVEYANCE OF OTHER. (7) AUTHORITY:
SCHOLAR TRANSPORT
FEED MY LAMB PRIMARY SCHOOL
KLIPTOWN HIGH SCHOOL
MCBEINE CHARLES PRIMARY
SCHOOLS IN ELDORADOPARK AND RETURN.
ON CONDITION THAT THE DRIVER OF THE VEHICLE SHALL ALWAYS IN HIS/HER POSSESSION CARRY A VALID PASSENGER LIABILITY INSURANCE.

OP.8249752. (2) LEGODI NW ID NO 4010205409084. (3) DISTRICT: JOHANNESBURG. POSTAL ADDRESS: 1562 B NALEDI, P.O. KWA-XUMA, SOWETO, 1868. (4) NEW APPLICATION. (5) 1 X 0 PASSENGERS. (6) THE CONVEYANCE OF OTHER. (7) AUTHORITY:
SCHOLAR TRANSPORT.
FROM SOWETO NALEDI TO FLORIDA PRIMARY FIRE THORN PRIMARY, ELDOMAINE PRIMARY, GOUDPARK PRIMARY E.W. HOBBS PRIMARY.
SCHOOLS IN ELDORADO PARK AND RETURN.
ON CONDITION THAT THE DRIVER OF THE VEHICLE SHALL ALWAYS IN HIS/HER POSSESSION CARRY A VALID PASSENGER LIABILITY INSURANCE.

OP.8249754. (2) MAHLATJIE JM ID NO 7201115460088. (3) DISTRICT: JOHANNESBURG. POSTAL ADDRESS: 4 ALLIE STREET EXT 9, ELDORADO PARK, 1811.

(4) NEW APPLICATION. (5) 1 X 12 PASSENGERS. (6) THE CONVEYANCE OF OTHER.
 (7) AUTHORITY:
 SCHOLAR TRANSPORT
 ELDORADO PARK EXT9 TO ELDORADO PARK HIGH SCHOOL, EIRETHORN PRIMARY GOUDPARK
 PRIMARY, ELDOMAINE PRIMARY BOEKENHOUT PRIMARY MILNERTON PRIMARY E.W. HOBBS
 PRIMARY.
 SCHOOLS IN ELDORADO PARK AND RETURN.
 ON CONDITION THAT THE DRIVER OF THE VEHICLE SHALL ALWAYS IN HIS/HER
 POSSESSION CARRY A VALID PASSENGER LIABILITY INSURANCE.

OP.8249759. (2) MBELE MN ID NO 3804185275080. (3) DISTRICT:
 JOHANNESBURG. POSTAL ADDRESS: 5 DELAWARE AVENUE, ELDORADO PARK, 1811. (4)
 NEW APPLICATION. (5) 1 X 12 PASSENGERS. (6) THE CONVEYANCE OF OTHER. (7)
 AUTHORITY:
 FROM SOWETO (PIMVILLE) TO E.W. HOBBS PRIMARY, SIWEROAKS HIGH SCHOOL
 BOEKENHOUT PRIMARY, ELDOMAINE PRIMARY CAVENDISH PRIMARY, KLIPSPRUIT WEST
 PRIMARY, MILNETON PRIMARY, SCHOOLS IN ELDORADOPARK AND RETURN.
 ON CONDITION THAT THE DRIVER OF THE VEHICLE SHALL ALWAYS IN HIS/HER
 POSSESSION CARRY A VALID PASSENGER LIABILITY INSURANCE.

OP.8249761. (2) ADAMS EN ID NO 4908205157084. (3) DISTRICT:
 JOHANNESBURG. POSTAL ADDRESS: P.O. BOX 1613, ELDORADO PARK, 1813. (4) NEW
 APPLICATION. (5) 2 X 10 PASSENGERS. (6) THE CONVEYANCE OF OTHER. (7)
 AUTHORITY:
 SCHOLAR TRANSPORT
 KLIPTOWN WEST EXT2 TO ELDORADO PARK HIGH KLIPTOWN PRIMARY, GOUDPARK PRIMARY
 ELDOMAINE PRIMARY, BOEKENHOUT PRIMARY, PARKDALE PRIMARY, MILNERTON PRIMARY
 SCHOOLS IN ELDORADO PARK SCHOOLS AND RETURN.
 ON CONDITION THAT THE DRIVER OF THE VEHICLE SHALL ALWAYS IN HIS/HER
 POSSESSION CARRY A VALID PASSENGER LIABILITY INSURANCE.

OP.8249764. (2) ROBERTS SBO ID NO 6107225041083. (3) DISTRICT:
 JOHANNESBURG. POSTAL ADDRESS: 17 SMARAG STREET, ELDORADO PARK, 1813. (4)
 NEW APPLICATION. (5) 1 X 23 PASSENGERS. (6) THE CONVEYANCE OF OTHER. (7)
 AUTHORITY:
 LEARNER TRANSPORT
 ELDOMAIN PRIMARY
 KLIPTOWN PRIMARY
 GOUD PARK PRIMARY
 FLORIDA PRIMARY
 BOEKENHOUT PRIMARY
 ELDO CREST PRIMARY
 SCHOOLS IN ELDORADO PARK AND RETURN
 ON CONDITION THAT THE DRIVER OF THE VEHICLE SHALL ALWAYS IN HIS/HER
 POSSESSION CARRY A VALID PASSENGER LIABILITY INSURANCE.

OP.8249766. (2) MULLER B ID NO 6212295066083. (3) DISTRICT:
 JOHANNESBURG. POSTAL ADDRESS: KK FLAT 12 ELDORADO PARK, EXT 1, ELDORADO
 PARK, 0000. (4) NEW APPLICATION. (5) 1 X 10 PASSENGERS. (6) THE
 CONVEYANCE OF OTHER. (7) AUTHORITY:
 SCHOLAR TRANSPORT
 BOEKENHOUT PRIMARY SCHOOL= BOEKENHOUT STREET
 HEERENGHT PRIMARY SCHOOL=HEEREMGRAGHT STREET
 ELDOMAIN PRIMARY SCHOOL=MIRAGE ROAD
 MILNERTON PRIMARY SCHOOL= MILNERTON STREET
 SCHOOLS IN ELDORADO PARK AND RETURN.
 ON CONDITION THAT THE DRIVER OF THE VEHICLE SHALL ALWAYS IN HIS/HER
 POSSESSION CARRY A VALID PASSENGER LIABILITY INSURANCE.

OP.8249767. (2) SIWUNDLA NA ID NO 4002245361086. (3) DISTRICT:
 JOHANNESBURG. POSTAL ADDRESS: 167 DLAMINI, P.O. CHIAWELO, SOWETO, 1818.
 (4) NEW APPLICATION. (5) 1 X 10 PASSENGERS. (6) THE CONVEYANCE OF OTHER.
 (7) AUTHORITY:
 SCHOLAR TRANSPORT
 FROM SOWETO (DLAMINI) TO FLORIDA PRIMARY
 ELDOCREST PRIMARY KLIPTOWN HIGH SCHOOL PARKDALE
 GOUDPARK PRIMARY
 BOEKENHOUT PRIMARY SCHOOL
 SCHOOLS IN ELDORADO PARK AND RETURN.
 ON CONDITION THAT THE DRIVER OF THE VEHICLE SHALL ALWAYS IN HIS/HER
 POSSESSION CARRY A VALID PASSENGER LIABILITY INSURANCE.

OP.8249791. (2) MBELE AZ ID NO 7210170524084. (3) DISTRICT:
 JOHANNESBURG. POSTAL ADDRESS: 5 DELAWARE AVENUE, EXT 7, ELDORADO PARK,
 1813. (4) NEW APPLICATION. (5) 1 X 12 PASSENGERS. (6) THE CONVEYANCE OF
 OTHER. (7) AUTHORITY:
 SCHOLAR TRANSPORT
 FROM SOWETO (PIMVILLE) TO E.W. HOBBS PRIMARY SCHOOL, SIWEROAKS HIGH SCHOOL

BOEKENHOUT PRIMARY, ELDOMAINE PRIMARY CAVENDISH PRIMARY, KLIPSPRUIT WEST PRIMARY MILNERTON PRIMARY.
SCHOOLS IN ELDORADOPARK AND RETURN.
ON CONDITION THAT THE DRIVER OF THE VEHICLE SHALL ALWAYS IN HIS/HER POSSESSION CARRY A VALID PASSENGER LIABILITY INSURANCE.

OP.8249793. (2) NGCOBO BP ID NO 7905275383084. (3) DISTRICT: JOHANNESBURG. POSTAL ADDRESS: 6899 ZONE 4, P.O. KHOTSO, DIEPKLOOF, 1864. (4) NEW APPLICATION. (5) 1 X 10 PASSENGERS. (6) THE CONVEYANCE OF OTHER. (7) AUTHORITY: SCHOLAR TRANSPORT FROM SOWETO TO SOUTHERN SUBURB TURFONTEIN PRIMARY SCHOOL PRESIDENT STREET TURFONTEIN REARLATCH PRIMARY SCHOOL VICTORIA ROAD REALATCH ON CONDITION THAT THE DRIVER OF THE VEHICLE SHALL ALWAYS IN HIS/HER POSSESSION CARRY A VALID PASSENGER LIABILITY INSURANCE.

OP.8251138. (2) RABUTU LDM ID NO 5610101237080. POSTAL ADDRESS: P.O. BOX 1365, WESTONARIA, JHB, 1780. (4) TRANSFER OF PERMIT, PERMIT NO. 105915/0 FROM RABUTHU D (14 X PASSENGERS, DISTRICT: WESTONARIA). (7) AUTHORITY AS IN LAST MENTIONED PERMIT(S).

OP.8255859. (2) JULIES LS ID NO 6502065110081. POSTAL ADDRESS: P.O. BOX 88464, NEWCLARE, JHB, 2112. (4) TRANSFER OF PERMIT, PERMIT NO. 115792/0 FROM JANSSEN B (8 X PASSENGERS, DISTRICT: JOHANNESBURG). (7) AUTHORITY AS IN LAST MENTIONED PERMIT(S).

OP.8256638. (2) ZUNGU VTM ID NO 5601140272089. POSTAL ADDRESS: 16309 MATHEESON STR, DAVEYTON, BENONI, 1520. (4) TRANSFER OF PERMIT, PERMIT NO. 143837/1 FROM MURKOVIC J (4 X PASSENGERS, DISTRICT: JOHANNESBURG). (7) AUTHORITY AS IN LAST MENTIONED PERMIT(S).

OP.8256728. (2) KHOJANE MS ID NO 4311235201081. POSTAL ADDRESS: 19303 ZONE 14, SEBOKENG, VEREENIGING, 1983. (4) TRANSFER OF PERMIT, PERMIT NO. 103844/0 FROM KHECHANE HB (14 X PASSENGERS, DISTRICT: VANDERBIJLPARK). (7) AUTHORITY AS IN LAST MENTIONED PERMIT(S).

OP.8256754. (2) MOLAPI AD ID NO 3608015235085. POSTAL ADDRESS: 2998 BEKKERSDAL LOCATION, WESTONARIA, 1780. (4) TRANSFER OF PERMIT, PERMIT NO. 123759/0 FROM MORAI TG (15 X PASSENGERS, DISTRICT: WESTONARIA). (7) AUTHORITY AS IN LAST MENTIONED PERMIT(S).

OP.8256828. (2) SIBISI PG ID NO 6801012302084. POSTAL ADDRESS: P.O. BOX 124407, ., ALBERTON, 1451. (4) TRANSFER OF PERMIT, PERMIT NO. 166587/2 FROM MAILE H (15 X PASSENGERS, DISTRICT: ALBERTON). (7) AUTHORITY AS IN LAST MENTIONED PERMIT(S).

OP.8256868. (2) MOTAUNG DM ID NO 5606095521083. (3) DISTRICT: ALBERTON. POSTAL ADDRESS: P.O. BOX 14606, WADEVILLE, GERMISTON, 1422. (4) NEW APPLICATION. (5) 1 X 18 PASSENGERS. (6) THE CONVEYANCE OF OTHER. (7) AUTHORITY: FRO KATLEHONG TO GERMISTON
1. GERMISTON HIGH SCHOOL: RAND AIRPORT ROAD
2. GERMISTON PRIMARY SCHOOL: SELKIRK STR.
ON CONDITION THAT THE DRIVER OF THE VEHICLE SHALL ALWAYS IN HIS/HER POSSESSION CARRY A VALID PASSENGER LIABILITY INSURANCE.

OP.8259397. (2) MASHIYANE L ID NO 6507255614081. POSTAL ADDRESS: 8142 KWALO STREET, DAVEYTON, BENONI, 1520. (4) TRANSFER OF PERMIT, PERMIT NO. 112789/0 FROM MASHIANE P (8 X PASSENGERS, DISTRICT: BENONI). (7) AUTHORITY AS IN LAST MENTIONED PERMIT(S).

OP.8259398. (2) DIRE LS ID NO 6503045734081. POSTAL ADDRESS: 496 MOGOROSI STREET, DOBSONVILLE, DOBSONVILLE, 1865. (4) TRANSFER OF PERMIT, PERMIT NO. 118668/0 FROM MPURU G (15 X PASSENGERS, DISTRICT: ROODEPOORT). (7) AUTHORITY AS IN LAST MENTIONED PERMIT(S).

OP.8259951. (2) MOKOENA MD ID NO 4712125695086. POSTAL ADDRESS: 638 ZONE 10 EXT 3, SEBOKENG, VEREENIGING, 1982. (4) TRANSFER OF PERMIT, PERMIT NO. 119339/0 FROM MALOKA TG (15 X PASSENGERS, DISTRICT: XALANGA). (7) AUTHORITY AS IN LAST MENTIONED PERMIT(S).

OP.8260627. (2) MNTHIMUNYE MB ID NO 4108125429081. POSTAL ADDRESS: 57 MAOKENG SECT., TEMBISA, 1628. (4) TRANSFER OF PERMIT, PERMIT NO. 104109/0 FROM MOTSOENE I (14 X PASSENGERS, DISTRICT: GERMISTON). (7) AUTHORITY AS IN LAST MENTIONED PERMIT(S).

OP.8260959. (2) KAFISI GN ID NO 3502180182083. POSTAL ADDRESS: 3494 ZONE 3, PIMVILLE, SOWETO, 1808. (4) TRANSFER OF PERMIT, PERMIT NO. 108763/2 FROM KATISI MF (15 X PASSENGERS, DISTRICT: RANDBURG). (7) AUTHORITY AS IN LAST MENTIONED PERMIT(S).

OP.8261835. (2) THUNGWANE SJ ID NO 6008150429089. POSTAL ADDRESS: 5821 MADUNA STR, DAVEYTON, BENONI, 1515. (4) TRANSFER OF PERMIT, PERMIT NO. 123767/0 FROM MAMASHELE ML (15 X PASSENGERS, DISTRICT: BENONI). (7) AUTHORITY AS IN LAST MENTIONED PERMIT(S).

OP.8262342. (2) NGWENYA JM ID NO 5904155737081. POSTAL ADDRESS: 12 WELGE DACT, SPRINGS, 1559. (4) TRANSFER OF PERMIT, PERMIT NO. 135385/0 FROM MTHOMBENI TE (14 X PASSENGERS, DISTRICT: SPRINGS). (7) AUTHORITY AS IN LAST MENTIONED PERMIT(S).

OP.8269126. (2) MNGUNI BJ ID NO 7712145400084. POSTAL ADDRESS: 4282 ZAKHI STREET, EXT 2, VOSLOORUS, 1475. (4) TRANSFER OF PERMIT, PERMIT NO. 161497/1 FROM KASIBE SJ (15 X PASSENGERS, DISTRICT: JOHANNESBURG). (7) AUTHORITY AS IN LAST MENTIONED PERMIT(S).

OP.8269341. (2) MALEKE MJ ID NO 4109205246080. POSTAL ADDRESS: 25 MOEPE STR, MAYBARRY PARK, ALBERTON, 1426. (4) TRANSFER OF PERMIT, PERMIT NO. 121837/2 FROM CHOSHI W (15 X PASSENGERS, DISTRICT: ALBERTON). (7) AUTHORITY AS IN LAST MENTIONED PERMIT(S).

OP.8269460. (2) HAMILTON FL ID NO 5611285091087. POSTAL ADDRESS: 3 AZURITE AVENUE, FLEURHOF, FLORIDA, 1709. (4) TRANSFER OF PERMIT, PERMIT NO. 121434/0 FROM THOMAS AB (15 X PASSENGERS, DISTRICT: JOHANNESBURG). (7) AUTHORITY AS IN LAST MENTIONED PERMIT(S).

OP.8271396. (2) MNGOMEZULU JS ID NO 7105095418083. POSTAL ADDRESS: 7718 PHETLA STREET, TSAKANE, BRAKPAN, 1550. (4) TRANSFER OF PERMIT (15-16), PERMIT NO. 3009955/0 FROM MNGOMEZULU D (15 X PASSENGERS, DISTRICT: BRAKPAN). (7) AUTHORITY AS IN LAST MENTIONED PERMIT(S).

OP.8271868. (2) MABALANE PG ID NO 6502205647083. POSTAL ADDRESS: 11 FOX LAKE DLAMINI, PO MOROKA, SOWETO, 1860. (4) TRANSFER OF PERMIT, PERMIT NO. 138536/0 FROM MABALANE AM (15 X PASSENGERS, DISTRICT: JOHANNESBURG). (7) AUTHORITY AS IN LAST MENTIONED PERMIT(S).

OP.8271869. (2) MACKAY LT ID NO 7403035170082. POSTAL ADDRESS: 2771 MISPEL AVENUE, EXTENSION 3, ELDORADO PARK, 1811. (4) TRANSFER OF PERMIT, PERMIT NO. 176632/4 FROM MACKAY EB (15 X PASSENGERS, DISTRICT: XALANGA). (7) AUTHORITY AS IN LAST MENTIONED PERMIT(S).

OP.8271870. (2) MORIHE SS ID NO 7702085328080. POSTAL ADDRESS: 3236 DUBE STREET, WATTVILLE, WATTVILLE, 1516. (4) TRANSFER OF PERMIT, PERMIT NO. 146045/1 FROM MORIHE CM (10 X PASSENGERS, DISTRICT: BENONI). (7) AUTHORITY AS IN LAST MENTIONED PERMIT(S).

OP.8271871. (2) MOERANE HO ID NO 6405095702085. POSTAL ADDRESS: 209 MOEDI SECTION, TEMBISA, 1832. (4) TRANSFER OF PERMIT, PERMIT NO. 104151/1 FROM MOERANE P (15 X PASSENGERS, DISTRICT: KEMPTON PARK). (7) AUTHORITY AS IN LAST MENTIONED PERMIT(S).

OP.8271874. (2) MLABA TT ID NO 5708280566087. POSTAL ADDRESS: 25 A KNIGHTS STREET, LIDERGH PARK, TURFONTEIN, 2190. (4) TRANSFER OF PERMIT, PERMIT NO. 6002450/0 FROM MLABA SP (15 X PASSENGERS, DISTRICT: JOHANNESBURG). (7) AUTHORITY AS IN LAST MENTIONED PERMIT(S).

OP.8271876. (2) XINZELELE PL ID NO 7502185991088. POSTAL ADDRESS: 531 BLOCK 2, SWZNEVILLE, KRUGERSDORP, 1744. (4) TRANSFER OF PERMIT, PERMIT NO. 3005073/0 FROM MAVANYISA TAXIS HL (10 X PASSENGERS, DISTRICT: XALANGA). (7) AUTHORITY AS IN LAST MENTIONED PERMIT(S).

OP.8271877. (2) MOJAPELO SE ID NO 4704200408089. POSTAL ADDRESS: 79 TSENELONG SECTION, TEMBISA, KEMPTON PARK, 1620. (4) TRANSFER OF PERMIT, PERMIT NO. 127184/0 FROM MSIMANYO PV (14 X PASSENGERS, DISTRICT: KEMPTON PARK). (7) AUTHORITY AS IN LAST MENTIONED PERMIT(S).

OP.8271878. (2) NKOSI VA ID NO 6412255636087. POSTAL ADDRESS: 2269 FLAKFONTEIN EXT 2, ZAKARIA PARK, JHB, 1820. (4) TRANSFER OF PERMIT, PERMIT NO. 6000118/0 FROM SIOBO TN (15 X PASSENGERS, DISTRICT: JOHANNESBURG). (7) AUTHORITY AS IN LAST MENTIONED PERMIT(S).

OP.8271879. (2) MASONDO MA ID NO 6012175515088. POSTAL ADDRESS: P.O. BOX 99035, KIBLER PARK, 2053. (4) TRANSFER OF PERMIT, PERMIT NO. 140647/2 FROM MATHABELA MP (14 X PASSENGERS, DISTRICT: BENONI). (7)

AUTHORITY AS IN LAST MENTIONED PERMIT(S).

OP.8271880. (2) MAKHUBU SM ID NO 6504235536088. POSTAL ADDRESS: 1067 NYATHI STRRE, WATTVILLE, BENONI, 1501. (4) TRANSFER OF PERMIT, PERMIT NO. 118795/1 FROM MAKHUBO S (15 X PASSENGERS, DISTRICT: BENONI). (7) AUTHORITY AS IN LAST MENTIONED PERMIT(S).

OP.8271881. (2) NXUMALO FN ID NO 6505085050088. POSTAL ADDRESS: 2078 PHILLIP STREET, FINE TOWN, P.O. GRASMERE JHB, 1828. (4) TRANSFER OF PERMIT, PERMIT NO. 120092/1 FROM SIOBO TN (15 X PASSENGERS, DISTRICT: JOHANNESBURG). (7) AUTHORITY AS IN LAST MENTIONED PERMIT(S).

OP.8271883. (2) NKOSI VA ID NO 6412255636087. POSTAL ADDRESS: 2269 FLAKFONTEIN EXT 2, ZAKARIA PARK, JHB, 1820. (4) TRANSFER OF PERMIT, PERMIT NO. 3005697/0 FROM SIOBO TN (15 X PASSENGERS, DISTRICT: JOHANNESBURG). (7) AUTHORITY AS IN LAST MENTIONED PERMIT(S).

OP.8271885. (2) MALIEHE LMB ID NO 6808245591086. POSTAL ADDRESS: 235 BOJANE STREET, ROCKVILLE, SOWETO, 1860. (4) TRANSFER OF PERMIT, PERMIT NO. 104633/0 FROM MATABANE N (15 X PASSENGERS, DISTRICT: JOHANNESBURG). (7) AUTHORITY AS IN LAST MENTIONED PERMIT(S).

OP.8271887. (2) MPHUTHI SA ID NO 7106295398083. POSTAL ADDRESS: 8034 JACKSON VILLE STREET, BAVERRY HILLS, EVATON, 1984. (4) TRANSFER OF PERMIT, PERMIT NO. 3005960/0 FROM KHUNE WM (15 X PASSENGERS, DISTRICT: VANDERBIJLPARK). (7) AUTHORITY AS IN LAST MENTIONED PERMIT(S).

OP.8271888. (2) SEGWATLHE IJ ID NO 6806295459089. POSTAL ADDRESS: 3624 HILLSVIEW EXT 7, KAGISO 11, KGEGERSDORP, 1754. (4) TRANSFER OF PERMIT, PERMIT NO. 137275/2 FROM KOLOANE ME (15 X PASSENGERS, DISTRICT: GANYESA). (7) AUTHORITY AS IN LAST MENTIONED PERMIT(S).

OP.8271895. (2) NDALA P ID NO 6412305271083. POSTAL ADDRESS: 34 RAMOTHIBE STREET, KWA-THEMA, SPRINGS, 1575. (4) TRANSFER OF PERMIT, PERMIT NO. 136539/1 FROM THEBYANE BJ (15 X PASSENGERS, DISTRICT: SPRINGS). (7) AUTHORITY AS IN LAST MENTIONED PERMIT(S).

OP.8271898. (2) DITSHEGO DM ID NO 4802205446086. POSTAL ADDRESS: 14127 TOM BOYA STREET, DAVEYTON, DAVEYTON, 1520. (4) TRANSFER OF PERMIT(8-16), PERMIT NO. 127580/0 FROM MALIMELA L (8 X PASSENGERS, DISTRICT: BENONI). (7) AUTHORITY AS IN LAST MENTIONED PERMIT(S).

OP.8271900. (2) KHUMALO W ID NO 6311205397081. POSTAL ADDRESS: 194 EMNDENI NORTH, P.O. KWA-XUMA, SOWETO, 1868. (4) TRANSFER OF PERMIT, PERMIT NO. 828766/0 FROM KHUMALO TAXIS M (15 X PASSENGERS, DISTRICT: XALANGA). (7) AUTHORITY AS IN LAST MENTIONED PERMIT(S).

OP.8271901. (2) KHUMALO W ID NO 6311205397081. POSTAL ADDRESS: 194 EMNDENI NORTH, P.O. KWA-XUMA, SOWETO, 1868. (4) TRANSFER OF PERMIT(15-16), PERMIT NO. 3004733/0 FROM KHUMALO TAXIS M (15 X PASSENGERS, DISTRICT: XALANGA). (7) AUTHORITY AS IN LAST MENTIONED PERMIT(S).

OP.8271902. (2) NKOSI MJ ID NO 5903195754080. POSTAL ADDRESS: 201 MOKOENA SECTION, KATLEHONG, 1401. (4) TRANSFER OF PERMIT, PERMIT NO. 126016/0 FROM MNISI MT (15 X PASSENGERS, DISTRICT: ALBERTON). (7) AUTHORITY AS IN LAST MENTIONED PERMIT(S).

OP.8271903. (2) KUMALO C ID NO 6612275546089. POSTAL ADDRESS: 472 DLAMINI ONE, P.O. CHIAWELO, SOWETO, 1818. (4) TRANSFER OF PERMIT, PERMIT NO. 124222/1 FROM RASANABO ME (15 X PASSENGERS, DISTRICT: JOHANNESBURG). (7) AUTHORITY AS IN LAST MENTIONED PERMIT(S).

OP.8271904. (2) MOKWENA TJ ID NO 6501175450080. POSTAL ADDRESS: 7842 MOLELEKI EXT 2, KATLEHONG, 1431. (4) TRANSFER OF PERMIT, PERMIT NO. 103908/0 FROM KHANE NE (8 X PASSENGERS, DISTRICT: ALBERTON). (7) AUTHORITY AS IN LAST MENTIONED PERMIT(S).

OP.8271905. (2) MOHLALA KM ID NO 7801265385082. POSTAL ADDRESS: 980 EXT 1 TSAKANE, BRAKPAN, 1550. (4) TRANSFER OF PERMIT(16), PERMIT NO. 134434/0 FROM MASEKO DTS (0 X PASSENGERS, DISTRICT: BRAKPAN). (7) AUTHORITY AS IN LAST MENTIONED PERMIT(S).

OP.8271906. (2) TAU DD ID NO 6303035650086. POSTAL ADDRESS: 234 PHOOKO SECTION, KATLEHONG, 1431. (4) TRANSFER OF PERMIT, PERMIT NO. 145906/1 FROM TAU P (15 X PASSENGERS, DISTRICT: GERMISTON). (7) AUTHORITY AS IN LAST MENTIONED PERMIT(S).

OP.8271907. (2) MAGAGULA JVE ID NO 7401025516082. POSTAL ADDRESS: P.O.

BOX 70158, TSAKANE, BRAKPAN, 1550. (4) TRANSFER OF PERMIT , PERMIT NO. 139098/2 FROM BOGOSHI P (14 X PASSENGERS, DISTRICT: BRAKPAN). (7) AUTHORITY AS IN LAST MENTIONED PERMIT(S).

OP.8271908. (2) SANGWENI CM ID NO 6804055596083. POSTAL ADDRESS: 1397 LOCKATOO STREET, SWANEVILLE, KRUGERSDORP, 1754. (4) TRANSFER OF PERMIT , PERMIT NO. 136632/1 FROM RAMALATSA DS (0 X PASSENGERS, DISTRICT: KRUGERSDORP). (7) AUTHORITY AS IN LAST MENTIONED PERMIT(S).

OP.8271910. (2) MATHOBA JM ID NO 5502050233089. POSTAL ADDRESS: 351018 ZONE 3, SEBOKENG, 1983. (4) TRANSFER OF PERMIT(14-18) , PERMIT NO. 106827/1 FROM MATHOBA VP (14 X PASSENGERS, DISTRICT: VEREENIGING). (7) AUTHORITY AS IN LAST MENTIONED PERMIT(S).

OP.8271911. (2) SEBOLA TS ID NO 7304275362084. POSTAL ADDRESS: 36 PEANCE STR, CLAYVILLE WEST, OLIFASNFonten, 1666. (4) TRANSFER OF PERMIT , PERMIT NO. 134869/1 FROM NKWANA TS (10 X PASSENGERS, DISTRICT: KEMPTON PARK). (7) AUTHORITY AS IN LAST MENTIONED PERMIT(S).

OP.8271912. (2) MONA C ID NO 6503065451087. POSTAL ADDRESS: 81 PIET MAYFORE, B CHECKERS, KEMPTON PARK TRANSVAAL, 1620. (4) TRANSFER OF PERMIT , PERMIT NO. 124627/0 FROM CHILOANE MA (14 X PASSENGERS, DISTRICT: KEMPTON PARK). (7) AUTHORITY AS IN LAST MENTIONED PERMIT(S).

OP.8271914. (2) MODUPO MPJ ID NO 5204130682084. POSTAL ADDRESS: 517 TSHEPO SECTION, TEMBISA, KEMPTON PARK, 1632. (4) TRANSFER OF PERMIT , PERMIT NO. 130783/1 FROM MODUPO MP (10 X PASSENGERS, DISTRICT: KEMPTON PARK). (7) AUTHORITY AS IN LAST MENTIONED PERMIT(S).

OP.8271915. (2) NCUBE TI ID NO 5906105735081. POSTAL ADDRESS: 48 FORTH AVENUE, ROODEPOORT NORTH, 1724. (4) TRANSFER OF PERMIT , PERMIT NO. 107178/0 FROM MOSIAPOA KJ (15 X PASSENGERS, DISTRICT: ROODEPOORT). (7) AUTHORITY AS IN LAST MENTIONED PERMIT(S).

OP.8271916. (2) MBUZWENI BS ID NO 6907285335089. POSTAL ADDRESS: 3499 MELHOMAKHULU STREET, BEKKERSDAL, WESTONARIA, 1779. (4) TRANSFER OF PERMIT , PERMIT NO. 142675/0 FROM MOKGELE MP (15 X PASSENGERS, DISTRICT: WONDERBOOM). (7) AUTHORITY AS IN LAST MENTIONED PERMIT(S).

OP.8271917. (2) MAKHUBU SM ID NO 6504235536088. POSTAL ADDRESS: 1067 NYATHI STRRE, WATTVILLE, BENONI, 1501. (4) TRANSFER OF PERMIT , PERMIT NO. 138544/1 FROM MAKHUBO S (15 X PASSENGERS, DISTRICT: BENONI). (7) AUTHORITY AS IN LAST MENTIONED PERMIT(S).

OP.8271919. (2) MAKHUBU SM ID NO 6504235536088. POSTAL ADDRESS: 1067 NYATHI STRRE, WATTVILLE, BENONI, 1501. (4) TRANSFER OF PERMIT , PERMIT NO. 119764/0 FROM MAKHUBO S (15 X PASSENGERS, DISTRICT: BENONI). (7) AUTHORITY AS IN LAST MENTIONED PERMIT(S).

OP.8271920. (2) NQABA NK ID NO 6110280334088. POSTAL ADDRESS: HARRICK STREET NO.5, VANDERBIJLPARK, 1911. (4) TRANSFER OF PERMIT , PERMIT NO. 123714/2 FROM WILLEMSE AC (4 X PASSENGERS, DISTRICT: VANDERBIJLPARK). (7) AUTHORITY AS IN LAST MENTIONED PERMIT(S).

OP.8271923. (2) SUNDUZA NB ID NO 5003105315088. POSTAL ADDRESS: 3334 VUYANE STREET, DOBSONVILLE, ROODEPOORT, 1865. (4) TRANSFER OF PERMIT , PERMIT NO. 112860/2 FROM NKWAMZA MM (11 X PASSENGERS, DISTRICT: ROODEPOORT). (7) AUTHORITY AS IN LAST MENTIONED PERMIT(S).

OP.8271924. (2) MASANGU NE ID NO 5205075320085. POSTAL ADDRESS: 53 PIMVILLE, ZONE 3, SOWETO, 1808. (4) TRANSFER OF PERMIT , PERMIT NO. 198365/0 FROM ZULU WF (15 X PASSENGERS, DISTRICT: RANDBURG). (7) AUTHORITY AS IN LAST MENTIONED PERMIT(S).

OP.8271925. (2) JAMA MA ID NO 6209095988086. POSTAL ADDRESS: 69-19 AVENUE ALEXANDRA, ALEXANDRA, 2090. (4) TRANSFER OF PERMIT , PERMIT NO. 125986/1 FROM MOSEKWANE A (15 X PASSENGERS, DISTRICT: RANDBURG). (7) AUTHORITY AS IN LAST MENTIONED PERMIT(S).

OP.8271927. (2) MATHEBULA V ID NO 6903300475083. POSTAL ADDRESS: P.O. BOX 412397, CRAIGHALL, 2024. (4) TRANSFER OF PERMIT , PERMIT NO. 119451/1 FROM NDLOVU SD (15 X PASSENGERS, DISTRICT: JOHANNESBURG). (7) AUTHORITY AS IN LAST MENTIONED PERMIT(S).

OP.8271928. (2) MAGUBANE VT ID NO 6907245533088. POSTAL ADDRESS: 11503 EXTENSION 6, KAGISO 11, KRUGERSDORP, 1754. (4) TRANSFER OF PERMIT , PERMIT NO. 114162/1 FROM MAGUBANE SD (14 X PASSENGERS, DISTRICT: KRUGERSDORP). (7) AUTHORITY AS IN LAST MENTIONED PERMIT(S).

OP.8271929. (2) MACKAY KK ID NO 6502255674086. POSTAL ADDRESS: 2771 MISPEL AVENUE, EXTENSION 3, ELDORADO PARK, 1811. (4) TRANSFER OF PERMIT , PERMIT NO. 154238/0 FROM MACKAY EB (15 X PASSENGERS, DISTRICT: XALANGA). (7) AUTHORITY AS IN LAST MENTIONED PERMIT(S).

OP.8271930. (2) TSHABALALA D ID NO 6605135403087. POSTAL ADDRESS: 34411 DOORNKOP BLOCK 1, DOBSONVILLE, ROODEPOORT, 1865. (4) TRANSFER OF PERMIT , PERMIT NO. 6000087/0 FROM MAJOLA LH (15 X PASSENGERS, DISTRICT: ROODEPOORT). (7) AUTHORITY AS IN LAST MENTIONED PERMIT(S).

OP.8271931. (2) HENDRICKS MC ID NO 7412145200085. POSTAL ADDRESS: 23 BRONS STREET, ELDORADO PARK, JHB, 1832. (4) TRANSFER OF PERMIT(15-16) , PERMIT NO. 136760/4 FROM AMOD W (15 X PASSENGERS, DISTRICT: RANDBURG). (7) AUTHORITY AS IN LAST MENTIONED PERMIT(S).

OP.8271932. (2) ADAMS EM ID NO 6602085093083. POSTAL ADDRESS: 365 FALCONSTR, MIDRAND, RABIE RIDGE, 1685. (4) TRANSFER OF PERMIT , PERMIT NO. 1005813/0 FROM MAPONYA DP (15 X PASSENGERS, DISTRICT: XALANGA). (7) AUTHORITY AS IN LAST MENTIONED PERMIT(S).

OP.8271934. (2) MNGOMA KM ID NO 6803025801086. POSTAL ADDRESS: 774 TWALA SECTION, KATLEHONG, 1432. (4) TRANSFER OF PERMIT , PERMIT NO. 136571/1 FROM MDLANE VP (9 X PASSENGERS, DISTRICT: ALBERTON). (7) AUTHORITY AS IN LAST MENTIONED PERMIT(S).

OP.8271935. (2) RAMAFALO W ID NO 7205295536088. POSTAL ADDRESS: 1141 DONSONVILLE 10, DOBSONVILLE, DOBSONVILLE, 1865. (4) TRANSFER OF PERMIT , PERMIT NO. 145005/3 FROM RAMAFALO LP (15 X PASSENGERS, DISTRICT: ROODEPOORT). (7) AUTHORITY AS IN LAST MENTIONED PERMIT(S).

OP.8271936. (2) NGOMANE ZI ID NO 6906130983085. POSTAL ADDRESS: 177 MAKHULONG SECTION, TEMBISA, 1628. (4) TRANSFER OF PERMIT , PERMIT NO. 117335/3 FROM NGOMANE SE (14 X PASSENGERS, DISTRICT: KEMPTON PARK). (7) AUTHORITY AS IN LAST MENTIONED PERMIT(S).

OP.8271937. (2) MBATHA BA ID NO 7112265616082. POSTAL ADDRESS: 18620 SENAONE, CHIAWELO, SOWETO, 1818. (4) TRANSFER OF PERMIT(12-15) , PERMIT NO. 125441/0 FROM NXUMALO CB (12 X PASSENGERS, DISTRICT: JOHANNESBURG). (7) AUTHORITY AS IN LAST MENTIONED PERMIT(S).

OP.8271938. (2) NCHE E ID NO 5310210284087. POSTAL ADDRESS: 2025 THEMBA DR, KAGISO 11, P.O. KAGISO, 0000. (4) TRANSFER OF PERMIT , PERMIT NO. 114595/1 FROM RAMUTLE PM (15 X PASSENGERS, DISTRICT: KRUGERSDORP). (7) AUTHORITY AS IN LAST MENTIONED PERMIT(S).

OP.8271939. (2) NCHE E ID NO 5310210284087. POSTAL ADDRESS: 2025 THEMBA DR, KAGISO 11, P.O. KAGISO, 0000. (4) TRANSFER OF PERMIT , PERMIT NO. 111631/0 FROM RAMUTLE PM (15 X PASSENGERS, DISTRICT: GANYESA). (7) AUTHORITY AS IN LAST MENTIONED PERMIT(S).

OP.8271940. (2) MOWA MP ID NO 6105165501082. POSTAL ADDRESS: P.O. BOX 31642, BRAAMFONTEIN, 2017. (4) TRANSFER OF PERMIT , PERMIT NO. 142320/3 FROM RAMOLEFO LD (4 X PASSENGERS, DISTRICT: JOHANNESBURG). (7) AUTHORITY AS IN LAST MENTIONED PERMIT(S).

OP.8271941. (2) MTHETHWA M ID NO 5901235473083. POSTAL ADDRESS: 54 TH AVUNUE, ALEXANDRA, JHB, 2090. (4) TRANSFER OF PERMIT , PERMIT NO. 1003004/0 FROM MAOGI PE (15 X PASSENGERS, DISTRICT: RANDBURG). (7) AUTHORITY AS IN LAST MENTIONED PERMIT(S).

OP.8271989. (2) MPANENG AM ID NO 5903280469081. (3) DISTRICT: KEMPTON PARK. POSTAL ADDRESS: 206MOAKENG SECTION, TEMBISA, 1632 C/O D L MALEKA CONSULTANTS ROOM 54/55 34 VICTORY HOUSE, CNR COMMISSIONER & HARRISON, JOHANNESBURG, 2000. (4) CHANGE OF PARTICULARS, PERMIT NO. 119981/2 FROM MPANENG AM (15 X PASSENGERS, DISTRICT: KEMPTON PARK). (5) 1 X 15 PASSENGERS. (6) THE CONVEYANCE OF TAXI PASSENGERS. (7) AUTHORITY: Permit No. 119981/2 FROM TEMBISA TO EDENVALE AND RETURN. ON CONDITION THAT THE DRIVER SHALL ALWAYS IN HIS/HER POSSESSION CARRY A VALID PASSENGER LIABILITY INSURANCE.

OP.8272011. (2) MOFOKENG JM ID NO 6106195521082. (3) DISTRICT: HEIDELBERG (TVL). POSTAL ADDRESS: 1262 HEIDELBERG ROAD, RATANDA, HEIDELBERG, 1441 C/O ELIJAH MPHAKA CONSULTANT 4069 ZONE 3, DIEPKLOOF, 1864. (4) NEW APPLICATION. (5) 1 X 10 PASSENGERS. (6) THE CONVEYANCE OF PERSONS ON A PARTICULAR BUS ROUTE. (7) AUTHORITY: FROM RATANDA IN HEIDELBURG TO KEMTONPARK JET PARK AND RETURN. FRASER ALEXANDRA STAFF.

ON CONDITION THAT THE DRIVER OF THE VEHICLE SHALL ALWAYS IN HIS/HER POSSESSION CARRY A VALID PASSENGER LIABILITY INSURANCE.

OP.8272013. (2) RAMATHESELE CG ID NO 4007050316083. (3) DISTRICT: XALANGA. POSTAL ADDRESS: PO BOX 527, DE DEUR, DE DEUR, 1884. (4) CHANGE OF PARTICULARS, PERMIT NO. 103688/2 FROM RAMATHESELE CG (8 X PASSENGERS, DISTRICT: XALANGA). (5) 1 X 8 PASSENGERS. (6) THE CONVEYANCE OF TAXI PASSENGERS. (7) AUTHORITY:

Permit No. 103688/2

FROM EVATON TO SEBOKENG, BOUIPATONG, BPPHELONG AND VANDERBIJLPARK AND RETURN.

ON CONDITION THAT THE DRIVER SHALL ALWAYS IN HIS/HER POSSESSION CARRY A VALID PASSENGER LIABILITY INSURANCE.

from/van : 2005/05/29
from/van : J46

to/tot : 2005/05/29
to/tot : J46

OP.8248464. (2) MAKHOBHA FJ ID NO 3503225133081. (3) DISTRICT: JOHANNESBURG. POSTAL ADDRESS: 4441 ZONE 4, PIMVILLE, SOWETO, 1809 C/O Z M C MULTI SERVICE 564A MOFOLO CENTRAL, DUBE, 1800. (4) NEW APPLICATION. (5) 1 X 25 PASSENGERS. (6) THE CONVEYANCE OF ORGANISED PARTIES. (7) AUTHORITY:

TRANSPORTING ORGANISED PARTIES.
THE CONVEYANCE OF PASSENGERS IN AN AIR-CONDITIONED VEHICLE. FROM POINTS WITHIN GAUTENG PROVINCE TO POINTS WITHIN THE BOUNDARIES OF THE REPUBLIC OF SOUTH AFRICA AND RETURN. SUBJECT TO THE CONDITIONS THAT:
NO REPETITIVE DAILY SCHEDULED SERVICES TO BE ALLOWED, THE GROUP BE PICKED UP, CONVEYED AND DISEMBARK AS A SINGLE GROUP, THAT INDIVIDUALS MAY NOT BE TRANSPORTED AND THAT THE SOLE COMMON GOAL OF THE GROUP BE TO ATTEND ONE OF THE FOLLOWING EVENTS:

1. A MARRIAGE CEREMONY;
 2. A FUNERAL;
 3. A RELIGIOUS GATHERING;
 4. A SPORTS EVENT AS SUPPORTERS OR PARTICIPANTS;
- PRE-PAID AND PRE-ARRANGED PASSENGER LIABILITY INSURANCE OF AT LEAST R5 MILLION (COMBI) AND R15 MILLION FOR BUSES AND SHALL BE MAINTAINED PROOF. THESE CONDITIONS AND ROUTE AUTHORITY MAY BE REVIEWED AT ANY TIME.

OP.8250658. (2) MUNZHELELE PL ID NO 6808106184088. POSTAL ADDRESS: 317 CHIAWELO, P.O. CHIAWELO, SOWETO, 1818. (4) TRANSFER OF PERMIT, PERMIT NO. 106508/0 FROM MSAVE MJ (15 X PASSENGERS, DISTRICT: JOHANNESBURG). (7) AUTHORITY AS IN LAST MENTIONED PERMIT(S).

OP.8255887. (2) THUNGO Z ID NO 5602035837085. POSTAL ADDRESS: 7080 EXT 2, ORANGE FARM, MEYERTON, 1805. (4) TRANSFER OF PERMIT, PERMIT NO. 142269/0 FROM CHILOANE ER (0 X PASSENGERS, DISTRICT: JOHANNESBURG). (7) AUTHORITY AS IN LAST MENTIONED PERMIT(S).

OP.8256244. (2) PAXTRANS T/A RANDBUS ID NO 961442007. (3) DISTRICT: JOHANNESBURG. POSTAL ADDRESS: P.O. BOX 2335, KEMPTON PARK, 1620. (4) NEW APPLICATION. (5) 1 X 50 PASSENGERS. (6) THE CONVEYANCE OF OTHER. (7) AUTHORITY:

BETWEEN TERMINALS AND STAFF PARKING AREA SITUATED AT JOHANNESBURG INTERNATIONAL AIRPORT
ON CONDITION THAT THE DRIVER OF THE VEHICLE SHALL ALWAYS IN HIS/HER POSSESSION CARRY A VALID PASSENGER LIABILITY INSURANCE.

OP.8260242. (2) SIGIDA E ID NO 7210100338084. POSTAL ADDRESS: 759 CHIAWELO, P.O. CHIAWELO, 1818. (4) TRANSFER OF PERMIT, PERMIT NO. 145003/0 FROM SIGIDA TN (15 X PASSENGERS, DISTRICT: ALBERTON). (7) AUTHORITY AS IN LAST MENTIONED PERMIT(S).

OP.8260249. (2) MAMBA EM ID NO 6404050400082. POSTAL ADDRESS: 3020 MASEKO ST., VOSLOORUS, BOKSBURG, 1468. (4) TRANSFER OF PERMIT, PERMIT NO. 601927/0 FROM MAMBA JS (14 X PASSENGERS, DISTRICT: JOHANNESBURG). (7) AUTHORITY AS IN LAST MENTIONED PERMIT(S).

OP.8260596. (2) ZONDO BE ID NO 7307155512082. POSTAL ADDRESS: 3249 NOGWAJA STREET, EVEREST, THOKOZA, 1426. (4) TRANSFER OF PERMIT, PERMIT NO. 140080/0 FROM TUGE TW (15 X PASSENGERS, DISTRICT: THOHOYANDOU). (7) AUTHORITY AS IN LAST MENTIONED PERMIT(S).

OP.8265904. (2) GAUTENG COACHES C.C. 0 ID NO CK954592623. (3) DISTRICT: JOHANNESBURG. POSTAL ADDRESS: 12 GRANVILLE AVENUE, LEA GLEN, ROODEPOORT, 1725. (4) NEW APPLICATION. (5) 52 X 65 PASSENGERS. (6) THE CONVEYANCE OF PERSONS ON A PARTICULAR BUS ROUTE. (7) AUTHORITY:

TRANSPORTING ORGANISED PARTIES.
THE CONVEYANCE OF PASSENGERS IN AN AIR-CONDITIONED VEHICLE. FROM POINTS WITHIN GAUTENG PROVINCE TO POINTS WITHIN THE BOUNDARIES OF THE REPUBLIC OF SOUTH AFRICA AND RETURN. SUBJECT TO THE CONDITIONS THAT:
NO REPETITIVE DAILY SCHEDULED SERVICES TO BE ALLOWED, THE GROUP BE PICKED UP, CONVEYED AND DISEMBARK AS A SINGLE GROUP, THAT INDIVIDUALS MAY NOT BE TRANSPORTED AND THAT THE SOLE COMMON GOAL OF THE GROUP BE TO ATTEND ONE OF THE FOLLOWING EVENTS:

1. A MARRIAGE CEREMONY;
 2. A FUNERAL;
 3. A RELIGIOUS GATHERING;
 4. A SPORTS EVENT AS SUPPORTERS OR PARTICIPANTS;
- PRE-PAID AND PRE-ARRANGED PASSENGER LIABILITY INSURANCE OF AT LEAST R5 MILLION (COMBI) AND R15 MILLION FOR BUSES AND SHALL BE MAINTAINED PROOF. THESE CONDITIONS AND ROUTE AUTHORITY MAY BE REVIEWED AT ANY TIME.

OP.8268867. (2) PUNGULA MW ID NO 6912195396080. (3) DISTRICT: JOHANNESBURG. POSTAL ADDRESS: P.O. BOX 767, BUCCLEUCH, BUCCLEUCH, 2066.

(4) NEW APPLICATION. (5) 1 X 23 PASSENGERS. (6) THE CONVEYANCE OF OTHER.

(7) AUTHORITY:

FROM JOHANNESBURG INTERNATIONAL AIRPORT TO SANDTON, PRETORIA, ROSEBANK, JOHANNESBURG, SUNCITY, KRUGER NATIONAL PARK, DURBAN, CAPETOWN, BLOEMFONTEIN, ETC WITHIN SOUTH AFRICAN BORDERS. ON CONDITION THAT THE DRIVER SHALL ALWAYS IN HIS/HER POSSESSION CARRY A VALID PASSENGER LIABILITY INSURANCE COVER.

OP.8268876. (2) KARUPUN-MOODLEY S ID NO 6702125155080. (3) DISTRICT: JOHANNESBURG. POSTAL ADDRESS: P.O. BOX 86084, CITY DEEP, JHB, 2049. (4) NEW APPLICATION. (5) 1 X 15 PASSENGERS. (6) THE CONVEYANCE OF TOURISTS.

(7) AUTHORITY:

THE CONVEYANCE OF TOURISTS

TOURIST AND THEIR PERSONAL EFFECTS-FROM POINTS WITHIN GAUTENG PROVINCE TO POINTS WITHIN THE REPUBLIC OF SOUTH AFRICA AND RETURN AND FROM THE JOHANNESBURG INTERNATIONAL AIRPORT ON PRE-ARRANGED TRIPS. THE CONVEYANCE AUTHORISED AS APECIFIES ABOVE, SHALL BE SUBJECT TO THE FOLLOWING CONDITIONS: I) NO REPETATIVE DAILY SCHEDULED SERVICES OPERATING IN ACCORDANCE A TIMETABLE WILL BE UNDERTAKEN BY THE HOLDER OF THIS PERMIT IN TERMS OF THIS AUTHORITY FROM ANY POINT REFERRED TO IN THE SAID AUTHORITY TO ANY OTHER POINT REFERRED TO THEREIN.

II) THE TOURISTS TRAVEL IN A GROUP AND THAT ALL TOURISTS COMPRISING SUCH A GROUP SHALL EMBARK AND DISEMBARK AS A GROUP AT THE SAME POINT TO WITHSTAND THAT THE POINT OF EMBARKMENT MAY DIFFER FROM THE POINT OF DISEMBARKMENT.

III) WHEN TOURISTS ARE BEING CONVEYED:

A) THE DRIVER OF THE VEHICLE MUST BE IN POSSESSION OF A PUBLIC DRIVERS' PERMIT.

B) AND THE DRIVER OF THE VEHICLE TO WHICH THIS PERMIT RELATES OR OTHER PERSON ACCOMPANYING THE TOURISTS, FURNISHES SUCH TOURISTS WITH INFORMATION OR COMMENTS WITH REGARD OF ANY MATTER, SUCH DRIVER OR SUCH OTHER PERSON MUST BE REGISTERED AS A TOURIST GUIDE FOR THE RELEVANT GEOGRAPHICAL AREA IN WHICH THE CONVEYANCE TAKES PLACE OR BE REGISTERED AS A SPECIALIST. C) THE PASSENGERS MUST BE PROTECTED BY A VALID PASSENGER LIABILITY INSURANCE OF NOT LESS THAN MILLION RANDS.

THE CONDITION CONTAINED HEREIN SHALL BE SUBJECT TO REVIEW AT ANYTIME.

OP.8271691. (2) SAFARI LODGE SHUTTLE SERVICES ID NO 200209725423. (3) DISTRICT: JOHANNESBURG. POSTAL ADDRESS: P.O. BOX 91320, AUKLAND PARK, JOHANNESBURG, 2006. (4) NEW APPLICATION. (5) 1 X 9 PASSENGERS. (6) THE CONVEYANCE OF TOURISTS. (7) AUTHORITY:

THE CONVEYANCE OF TOURISTS

TOURIST AND THEIR PERSONAL EFFECTS-FROM POINTS WITHIN GAUTENG PROVINCE TO POINTS WITHIN THE REPUBLIC OF SOUTH AFRICA AND RETURN AND FROM THE JOHANNESBURG INTERNATIONAL AIRPORT ON PRE-ARRANGED TRIPS. THE CONVEYANCE AUTHORISED AS APECIFIES ABOVE, SHALL BE SUBJECT TO THE FOLLOWING CONDITIONS:

I) NO REPETATIVE DAILY SCHEDULED SERVICES OPERATING IN ACCORDANCE A TIMETABLE WILL BE UNDERTAKEN BY THE HOLDER OF THIS PERMIT IN TERMS OF THIS AUTHORITY FROM ANY POINT REFERRED TO IN THE SAID AUTHORITY TO ANY OTHER POINT REFERRED TO THEREIN.

II) THE TOURISTS TRAVEL IN A GROUP AND THAT ALL TOURISTS COMPRISING SUCH A GROUP SHALL EMBARK AND DISEMBARK AS A GROUP AT THE SAME POINT TO WITHSTAND THAT THE POINT OF EMBARKMENT MAY DIFFER FROM THE POINT OF DISEMBARKMENT.

III) WHEN TOURISTS ARE BEING CONVEYED:

A) THE DRIVER OF THE VEHICLE MUST BE IN POSSESSION OF A PUBLIC DRIVERS' PERMIT.

B) AND THE DRIVER OF THE VEHICLE TO WHICH THIS PERMIT RELATES OR OTHER PERSON ACCOMPANYING THE TOURISTS, FURNISHES SUCH TOURISTS WITH INFORMATION OR COMMENTS WITH REGARD OF ANY MATTER, SUCH DRIVER OR SUCH OTHER PERSON MUST BE REGISTERED AS A TOURIST GUIDE FOR THE RELEVANT GEOGRAPHICAL AREA IN WHICH THE CONVEYANCE TAKES PLACE OR BE REGISTERED AS A SPECIALIST. C) THE PASSENGERS MUST BE PROTECTED BY A VALID PASSENGER LIABILITY INSURANCE OF NOT LESS THAN MILLION RANDS.

THE CONDITION CONTAINED HEREIN SHALL BE SUBJECT TO REVIEW AT ANYTIME.

OP.8271781. (2) NGWENYA SP ID NO 5805065834084. (3) DISTRICT: VRYBURG. POSTAL ADDRESS: 61 GEORGE GOCH HOSTEL, DENVER, JOHANNESBURG, 2001. (4) CHANGE OF PARTICULARS, PERMIT NO. 123749/1 FROM NGWENYA SP (15 X PASSENGERS, DISTRICT: VRYBURG). (5) 1 X 15 PASSENGERS. (6) THE CONVEYANCE OF TAXI PASSENGERS. (7) AUTHORITY:

Permit No. 123749/1

BETWEEN JOHANNESBURG AND VRYBURG: FROM PIM STREET NEWTON INTO WEST STREET ALONG WEST STREET INTO USSHER STREET. THEN TURN RIGHT INTO TRUMP STREET AND LEFT INTO M1 SOUTH. THEN DIRECT TO R29 VIA POTCHEFSTROOM TO KLERKSDORP IN MAIN REEF ROAD. TURN RIGHT INTO R503 AND LEFT INTO R507. PASS HARTEBESFONTEIN, PROCEED TO OTTOSDAL GO THROUGH VOORTREKKER STREET, PROCEED TO DELAREYVILLE ON R507, TURN RIGHT INTO GENERAL DELAREY STREET, AND LEFT INTO VISAGIE STREET, AND PROCEED TO VRYBURG ON R47. TURN RIGHT INTO MARK STREET,

INTO VRYBURG. LEFT INTO MOFFAT STREET AND RIGHT INTO THE TAXI RANK VRYBURG. RETURN JOURNEY: DUPLICATION OF THE FORWARD TILL WE REACH JOHANNESBURG INTO M1. KEEP RIGHT WITH M2, THEN KEEP LEFT WITHIN SALLBY. GO AROUND INTO VILLAGE ROAD, THEN TURN LEFT IN WITH WEST STREET. KEEP ON TILL WE REACH IN TO PIM STREET TAXI RANK JOHANNESBURG. ON CONDITION THAT THE DRIVER SHALL ALWAYS IN HIS/HER POSSESSION CARRY A VALID PASSENGER LIABILITY INSURANCE. EXTENTION OF ROUTE FROM VRYBURG TO TAUNG, 50KM

OP.8271784. (2) NGWENYA SP ID NO 5805065834084. (3) DISTRICT: JOHANNESBURG. POSTAL ADDRESS: 61 GEORGE GOCH HOSTEL, DENVER, JOHANNESBURG, 2001. (4) CHANGE OF PARTICULARS, PERMIT NO. 151594/2 FROM NGWENYA SP (15 X PASSENGERS, DISTRICT: JOHANNESBURG). (5) 1 X 15 PASSENGERS. (6) THE CONVEYANCE OF TAXI PASSENGERS. (7) AUTHORITY: Permit No. 151594/2

ROUTE BETWEEN JOHANNESBURG AND VRYBURG: FROM PIM STREET NEWTON TOWN INTO WEST STREET ALONG WEST STREET INTO USSHER STREET. THEN TURN RIGHT INTO TRUMP STREET AND LEFT INTO M1 SOUTH. THEN DIRECT TO R29 VIA POTCHEFSTROOM AND KLERKSDORP TURN RIGHT INTO R503 AND LEFT INTO R507. PASS HARTEBEEFSFONTEIN, PROCEED TO OTTOSDAL GO THROUGH VOORTREKKER STREET, PROCEED TO DELAREYVILLE ON R507, TURN RIGHT INTO GENERAL DELAREY STREET, AND LEFT INTO VISAGIE STREET, AND PROCEED TO VRYBURG ON R47. TURN RIGHT INTO MARK STREET, INTO VRYBURG. LEFT INTO MOFFAT STREET AND RIGHT INTO THE TAXI RANK VRYBURG. RETURN JOURNEY: DUPLICATION OF THE FORWARD TILL JOHANNESBURG M1. KEEP RIGHT WITH M2, THEN KEEP LEFT WITHIN SELBY DRIVE AROUND INTO VILLAGE ROAD, THEN TURN LEFT IN WEST STREET. KEEP ON TILL PIM STREET TAXI RANK JOHANNESBURG. NO PASSENGERS MAY BE PICKED UP BETWEEN THE PIM STREET, JOHANNESBURG AND VRYBURG TAXI RANKS IN EITHER DIRECTION. EXTENTION OF ROUTE FROM VRYBURG TO TAUNG. 50KM

OP.8271942. (2) MOKOENA DF ID NO 6501275275080. POSTAL ADDRESS: 36 TYOLWENI STREET, KWA THEMA, 1563. (4) TRANSFER OF PERMIT, PERMIT NO. 143020/2 FROM MAKAMA AG (14 X PASSENGERS, DISTRICT: SPRINGS). (7) AUTHORITY AS IN LAST MENTIONED PERMIT(S).

OP.8271957. (2) THABANG MALEFANE TT & TOURISM TMT ID NO 200410326423. (3) DISTRICT: JOHANNESBURG. POSTAL ADDRESS: PLOT 129, HOME-LANDS, VEREENIGING, 1935. (4) NEW APPLICATION. (5) 1 X 45 PASSENGERS. (6) THE CONVEYANCE OF ORGANISED PARTIES. (7) AUTHORITY: PEOPLE AND THEIR PERSONAL EFFECTS FROM RIVER SQUIRE IN THREE RIVERS VEREENIGING TO VAAL TECHNIKON VANDERBAIJLPARK TOWN TO VANDERBEIJL MALL AND RETURN. TOURIST AND THEIR PERSONAL AFFECTS FROM POINTS WITHIN THE GAUTENG PROVINCE TO POINTS WITHIN THE REPUBLIC OF SOUTH AFRICA AND RETURN. FROM JOHANNESBURG AIRPORT ON PRE ARRANGED TRIP. ON CONDITION THAT THE DRIVER OF THE VEHICLE SHALL ALWAYS IN HIS/HER POSSESSION CARRY A VALID PASSENGER LIABILITY INSURANCE.

OP.8271958. (2) RAMAGOSHI LW ID NO 7103085401086. (3) DISTRICT: JOHANNESBURG. POSTAL ADDRESS: 19 KOPANANG SECTION, TEMBISA, KEMPTONPARK, 1632 C/O BUTI JOHANNES MAHLANGU 3 KAIZAN CIRCLE, BRAKPAN NORTH EXT 1, 1550. (4) NEW APPLICATION. (5) 1 X 8 PASSENGERS. (6) THE CONVEYANCE OF ORGANISED PARTIES. (7) AUTHORITY: FROM KEMPTON PARK TO POINTS WITHIN GAUTENG AND RETURN. ON CONDITION THAT THE DRIVER OF THE VEHICLE SHALL ALWAYS IN HIS/HER POSSESSION CARRY A VALID PASSENGER LIABILITY INSURANCE.

OP.8271959. (2) LUYHENGO RM ID NO 6406035788085. (3) DISTRICT: JOHANNESBURG. POSTAL ADDRESS: 1436 MERRY PARK, DOBSONVILLE, DOBSONVILLE, 1865 C/O OSKAR TAXI PERMITS P O BOX 7, KWATHEMA, 1563. (4) NEW APPLICATION. (5) 1 X 35 PASSENGERS. (6) THE CONVEYANCE OF ORGANISED PARTIES. (7) AUTHORITY: TRANSPORTING ORGANISED PARTIES. THE CONVEYANCE OF PASSENGERS IN AN AIR-CONDITIONED VEHICLE. FROM POINTS WITHIN GAUTENG PROVINCE TO POINTS WITHIN THE BOUNDARIES OF THE REPUBLIC OF SOUTH AFRICA AND RETURN. SUBJECT TO THE CONDITIONS THAT: NO REPETITIVE DAILY SCHEDULED SERVICES TO BE ALLOWED, THE GROUP BE PICKED UP, CONVEYED AND DISEMBARK AS A SINGLE GROUP, THAT INDIVIDUALS MAY NOT BE TRANSPORTED AND THAT THE SOLE COMMON GOAL OF THE GROUP BE TO ATTEND ONE OF THE FOLLOWING EVENTS:
1. A MARRIAGE CEREMONY;
2. A FUNERAL;
3. A RELIGIOUS GATHERING;

4. A SPORTS EVENT AS SUPPORTERS OR PARTICIPANTS;
PRE-PAID AND PRE-ARRANGED PASSENGER LIABILITY INSURANCE OF AT LEAST R5
MILLION (COMBI) AND R15 MILLION FOR BUSES AND SHALL BE MAINTAINED PROOF.
THESE CONDITIONS AND ROUTE AUTHORITY MAY BE REVIEWED AT ANY TIME.

OP.8271961. (2) PHAFA MH ID NO 5103295316084. (3) DISTRICT:
JOHANNESBURG. POSTAL ADDRESS: 3435XUMA STR, BEKKERSDAL, WESTONARIA, 1779
C/O MOLAPI CONSULTANT 2998 DLAMINI STREET, BEKKERSDAL, 1779. (4) NEW
APPLICATION. (5) 1 X 40 PASSENGERS. (6) THE CONVEYANCE OF PERSONS ON A
PARTICULAR BUS ROUTE. (7) AUTHORITY:
TRANSPORTING ORGANISED PARTIES.
THE CONVEYANCE OF PASSENGERS IN AN AIR-CONDITIONED VEHICLE. FROM POINTS
WITHIN GAUTENG PROVINCE TO POINTS WITHIN THE BOUNDARIES OF THE REPUBLIC OF
SOUTH AFRICA AND RETURN. SUBJECT TO THE CONDITIONS THAT:
NO REPETITIVE DAILY SCHEDULED SERVICES TO BE ALLOWED, THE GROUP BE PICKED
UP, CONVEYED AND DISEMBARK AS A SINGLE GROUP, THAT INDIVIDUALS MAY NOT BE
TRANSPORTED AND THAT THE SOLE COMMON GOAL OF THE GROUP BE TO ATTEND ONE OF
THE FOLLOWING EVENTS:

1. A MARRIAGE CEREMONY;
 2. A FUNERAL;
 3. A RELIGIOUS GATHERING;
 4. A SPORTS EVENT AS SUPPORTERS OR PARTICIPANTS;
- PRE-PAID AND PRE-ARRANGED PASSENGER LIABILITY INSURANCE OF AT LEAST R5
MILLION (COMBI) AND R15 MILLION FOR BUSES AND SHALL BE MAINTAINED PROOF.
THESE CONDITIONS AND ROUTE AUTHORITY MAY BE REVIEWED AT ANY TIME.

OP.8271964. (2) JR CHOEU EXPRESS CC. ID NO CK901505323. (3) DISTRICT:
JOHANNESBURG. POSTAL ADDRESS: P.O.BOX 2250, BEDFORDVIEW, 2008. (4) NEW
APPLICATION. (5) 1 X 65 PASSENGERS. (6) THE CONVEYANCE OF PERSONS ON A
PARTICULAR BUS ROUTE. (7) AUTHORITY:
ANN: A JHB TO UMTATA VIA QUEENSTOWN
ANN: B EASTRAND TO UMTATAT VIA QUEENSTOWN
ANN: C EASTRAND TO UMTATATA VIA P/MARITZBURG
ANN: D TEMBISA TO UMTATA
ANN: E ORGANISED PARTY
ON CONDITION THAT THE DRIVER OF THE VEHICLE SHALL ALWAYS IN HIS/HER
POSSESSION CARRY A VALID PASSENGER LIABILITY INSURANCE.

OP.8271965. (2) JR CHOEU EXPRESS CC. ID NO CK901505323. (3) DISTRICT:
JOHANNESBURG. POSTAL ADDRESS: P.O.BOX 2250, BEDFORDVIEW, 2008. (4) NEW
APPLICATION. (5) 1 X 65 PASSENGERS. (6) THE CONVEYANCE OF PERSONS ON A
PARTICULAR BUS ROUTE. (7) AUTHORITY:
ANN: A JHB TO UMTATA VIA QUEENSTOWN
ANN: B EASTRAND TO UMTATAT VIA QUEENSTOWN
ANN: C EASTRAND TO UMTATATA VIA P/MARITZBURG
ANN: D TEMBISA TO UMTATA
ANN: E ORGANISED PARTY
ON CONDITION THAT THE DRIVER OF THE VEHICLE SHALL ALWAYS IN HIS/HER
POSSESSION CARRY A VALID PASSENGER LIABILITY INSURANCE.

OP.8271966. (2) JR CHOEU EXPRESS CC. ID NO CK901505323. (3) DISTRICT:
JOHANNESBURG. POSTAL ADDRESS: P.O.BOX 2250, BEDFORDVIEW, 2008. (4) NEW
APPLICATION. (5) 1 X 65 PASSENGERS. (6) THE CONVEYANCE OF PERSONS ON A
PARTICULAR BUS ROUTE. (7) AUTHORITY:
ANN: A JHB TO UMTATA VIA QUEENSTOWN
ANN: B EASTRAND TO UMTATAT VIA QUEENSTOWN
ANN: C EASTRAND TO UMTATATA VIA P/MARITZBURG
ANN: D TEMBISA TO UMTATA
ANN: E ORGANISED PARTY
ON CONDITION THAT THE DRIVER OF THE VEHICLE SHALL ALWAYS IN HIS/HER
POSSESSION CARRY A VALID PASSENGER LIABILITY INSURANCE.

OP.8271968. (2) JR CHOEU EXPRESS CC. ID NO CK901505323. (3) DISTRICT:
JOHANNESBURG. POSTAL ADDRESS: P.O.BOX 2250, BEDFORDVIEW, 2008. (4) NEW
APPLICATION. (5) 1 X 65 PASSENGERS. (6) THE CONVEYANCE OF PERSONS ON A
PARTICULAR BUS ROUTE. (7) AUTHORITY:
ANN: A JHB TO UMTATA VIA QUEENSTOWN
ANN: B EASTRAND TO UMTATAT VIA QUEENSTOWN
ANN: C EASTRAND TO UMTATATA VIA P/MARITZBURG
ANN: D TEMBISA TO UMTATA
ANN: E ORGANISED PARTY

ON CONDITION THAT THE DRIVER OF THE VEHICLE SHALL ALWAYS IN HIS/HER
POSSESSION CARRY A VALID PASSENGER LIABILITY INSURANCE.

OP.8271969. (2) JR CHOEU EXPRESS CC. ID NO CK901505323. (3) DISTRICT:
JOHANNESBURG. POSTAL ADDRESS: P.O.BOX 2250, BEDFORDVIEW, 2008. (4) NEW
APPLICATION. (5) 1 X 65 PASSENGERS. (6) THE CONVEYANCE OF PERSONS ON A

PARTICULAR BUS ROUTE. (7) AUTHORITY:
ANN: A JHB TO UMTATA VIA QUEENSTOWN
ANN: B Eastrand TO UMTATAT VIA QUEENSTOWN
ANN: C Eastrand TO UMTATATA VIA P/MARITZBURG
ANN: D TEMBISA TO UMTATA
ANN: E ORGANISED PARTY

ON CONDITION THAT THE DRIVER OF THE VEHICLE SHALL ALWAYS IN HIS/HER POSSESSION CARRY A VALID PASSENGER LIABILITY INSURANCE.

OP.8271971. (2) JR CHOEU EXPRESS CC. ID NO CK901505323. (3) DISTRICT: JOHANNESBURG. POSTAL ADDRESS: P.O.BOX 2250, BEDFORDVIEW, 2008. (4) NEW APPLICATION. (5) 1 X 65 PASSENGERS. (6) THE CONVEYANCE OF PERSONS ON A PARTICULAR BUS ROUTE. (7) AUTHORITY:
ANN: A JHB TO UMTATA VIA QUEENSTOWN
ANN: B Eastrand TO UMTATAT VIA QUEENSTOWN
ANN: C Eastrand TO UMTATATA VIA P/MARITZBURG
ANN: D TEMBISA TO UMTATA
ANN: E ORGANISED PARTY

ON CONDITION THAT THE DRIVER OF THE VEHICLE SHALL ALWAYS IN HIS/HER POSSESSION CARRY A VALID PASSENGER LIABILITY INSURANCE.

OP.8271972. (2) JR CHOEU EXPRESS CC. ID NO CK901505323. (3) DISTRICT: JOHANNESBURG. POSTAL ADDRESS: P.O.BOX 2250, BEDFORDVIEW, 2008. (4) NEW APPLICATION. (5) 1 X 65 PASSENGERS. (6) THE CONVEYANCE OF PERSONS ON A PARTICULAR BUS ROUTE. (7) AUTHORITY:
ANN: A JHB TO UMTATA VIA QUEENSTOWN
ANN: B Eastrand TO UMTATAT VIA QUEENSTOWN
ANN: C Eastrand TO UMTATATA VIA P/MARITZBURG
ANN: D TEMBISA TO UMTATA
ANN: E ORGANISED PARTY

ON CONDITION THAT THE DRIVER OF THE VEHICLE SHALL ALWAYS IN HIS/HER POSSESSION CARRY A VALID PASSENGER LIABILITY INSURANCE.

OP.8271973. (2) JR CHOEU EXPRESS CC. ID NO CK901505323. (3) DISTRICT: JOHANNESBURG. POSTAL ADDRESS: P.O.BOX 2250, BEDFORDVIEW, 2008. (4) NEW APPLICATION. (5) 1 X 65 PASSENGERS. (6) THE CONVEYANCE OF PERSONS ON A PARTICULAR BUS ROUTE. (7) AUTHORITY:
ANN: A JHB TO UMTATA VIA QUEENSTOWN
ANN: B Eastrand TO UMTATAT VIA QUEENSTOWN
ANN: C Eastrand TO UMTATATA VIA P/MARITZBURG
ANN: D TEMBISA TO UMTATA
ANN: E ORGANISED PARTY

ON CONDITION THAT THE DRIVER OF THE VEHICLE SHALL ALWAYS IN HIS/HER POSSESSION CARRY A VALID PASSENGER LIABILITY INSURANCE.

OP.8271975. (2) JR CHOEU EXPRESS CC. ID NO CK901505323. (3) DISTRICT: JOHANNESBURG. POSTAL ADDRESS: P.O.BOX 2250, BEDFORDVIEW, 2008. (4) NEW APPLICATION. (5) 1 X 65 PASSENGERS. (6) THE CONVEYANCE OF PERSONS ON A PARTICULAR BUS ROUTE. (7) AUTHORITY:
ANN: A JHB TO UMTATA VIA QUEENSTOWN
ANN: B Eastrand TO UMTATAT VIA QUEENSTOWN
ANN: C Eastrand TO UMTATATA VIA P/MARITZBURG
ANN: D TEMBISA TO UMTATA
ANN: E ORGANISED PARTY

ON CONDITION THAT THE DRIVER OF THE VEHICLE SHALL ALWAYS IN HIS/HER POSSESSION CARRY A VALID PASSENGER LIABILITY INSURANCE.

OP.8271976. (2) JR CHOEU EXPRESS CC. ID NO CK901505323. (3) DISTRICT: JOHANNESBURG. POSTAL ADDRESS: P.O.BOX 2250, BEDFORDVIEW, 2008. (4) NEW APPLICATION. (5) 1 X 65 PASSENGERS. (6) THE CONVEYANCE OF PERSONS ON A PARTICULAR BUS ROUTE. (7) AUTHORITY:
ANN: A JHB TO UMTATA VIA QUEENSTOWN
ANN: B Eastrand TO UMTATAT VIA QUEENSTOWN
ANN: C Eastrand TO UMTATATA VIA P/MARITZBURG
ANN: D TEMBISA TO UMTATA
ANN: E ORGANISED PARTY

ON CONDITION THAT THE DRIVER OF THE VEHICLE SHALL ALWAYS IN HIS/HER POSSESSION CARRY A VALID PASSENGER LIABILITY INSURANCE.

OP.8271977. (2) JR CHOEU EXPRESS CC. ID NO CK901505323. (3) DISTRICT: JOHANNESBURG. POSTAL ADDRESS: P.O.BOX 2250, BEDFORDVIEW, 2008. (4) NEW APPLICATION. (5) 1 X 65 PASSENGERS. (6) THE CONVEYANCE OF PERSONS ON A

PARTICULAR BUS ROUTE. (7) AUTHORITY:

ANN: A JHB TO UMTATA VIA QUEENSTOWN
 ANN: B EASTRAND TO UMTATAT VIA QUEENSTOWN
 ANN: C EASTRAND TO UMTATATA VIA P/MARITZBURG
 ANN: D TEMBISA TO UMTATA
 ANN: E ORGANISED PARTY

ON CONDITION THAT THE DRIVER OF THE VEHICLE SHALL ALWAYS IN HIS/HER POSSESSION CARRY A VALID PASSENGER LIABILITY INSURANCE.

OP.8271980. (2) SEOKOTSA MW ID NO 7104035514085. (3) DISTRICT: JOHANNESBURG. POSTAL ADDRESS: P.O. BOX 2663, KEMPTON PARK, KEMPTON PARK, 1620. (4) NEW APPLICATION. (5) 1 X 10 PASSENGERS. (6) THE CONVEYANCE OF PERSONS ON A PARTICULAR BUS ROUTE. (7) AUTHORITY: TRANSPORTING ORGANISED PARTIES. THE CONVEYANCE OF PASSENGERS IN AN AIR-CONDITIONED VEHICLE. FROM POINTS WITHIN GAUTENG PROVINCE TO POINTS WITHIN THE BOUNDARIES OF THE REPUBLIC OF SOUTH AFRICA AND RETURN. SUBJECT TO THE CONDITIONS THAT: NO REPETITIVE DAILY SCHEDULED SERVICES TO BE ALLOWED, THE GROUP BE PICKED UP, CONVEYED AND DISEMBARK AS A SINGLE GROUP, THAT INDIVIDUALS MAY NOT BE TRANSPORTED AND THAT THE SOLE COMMON GOAL OF THE GROUP BE TO ATTEND ONE OF THE FOLLOWING EVENTS:
 1. A MARRIAGE CEREMONY;
 2. A FUNERAL;
 3. A RELIGIOUS GATHERING;
 4. A SPORTS EVENT AS SUPPORTERS OR PARTICIPANTS;
 PRE-PAID AND PRE-ARRANGED PASSENGER LIABILITY INSURANCE OF AT LEAST R5 MILLION (COMBI) AND R15 MILLION FOR BUSES AND SHALL BE MAINTAINED PROOF. THESE CONDITIONS AND ROUTE AUTHORITY MAY BE REVIEWED AT ANY TIME.

OP.8271996. (2) MATSHINI ME ID NO 5005155644085. (3) DISTRICT: JOHANNESBURG. POSTAL ADDRESS: 12 KENNETH HILLS-HAVEN, WESTONARIA, 1779. (4) NEW APPLICATION. (5) 1 X 16 PASSENGERS. (6) THE CONVEYANCE OF ORGANISED PARTIES. (7) AUTHORITY: TRANSPORTING ORGANISED PARTIES. THE CONVEYANCE OF PASSENGERS IN AN AIR-CONDITIONED VEHICLE. FROM POINTS WITHIN GAUTENG PROVINCE TO POINTS WITHIN THE BOUNDARIES OF THE REPUBLIC OF SOUTH AFRICA AND RETURN. SUBJECT TO THE CONDITIONS THAT: NO REPETITIVE DAILY SCHEDULED SERVICES TO BE ALLOWED, THE GROUP BE PICKED UP, CONVEYED AND DISEMBARK AS A SINGLE GROUP, THAT INDIVIDUALS MAY NOT BE TRANSPORTED AND THAT THE SOLE COMMON GOAL OF THE GROUP BE TO ATTEND ONE OF THE FOLLOWING EVENTS:
 1. A MARRIAGE CEREMONY;
 2. A FUNERAL;
 3. A RELIGIOUS GATHERING;
 4. A SPORTS EVENT AS SUPPORTERS OR PARTICIPANTS;
 PRE-PAID AND PRE-ARRANGED PASSENGER LIABILITY INSURANCE OF AT LEAST R5 MILLION (COMBI) AND R15 MILLION FOR BUSES AND SHALL BE MAINTAINED PROOF. THESE CONDITIONS AND ROUTE AUTHORITY MAY BE REVIEWED AT ANY TIME.

OP.8272030. (2) TWALA JW ID NO 6710095328082. (3) DISTRICT: JOHANNESBURG. POSTAL ADDRESS: 3889 TSHABALALA STR, TSAKANE, BRAKPAN, 1549 C/O BUTI JOHANNES MAHLANGU 3 KAIZAN CIRCLE, BRAKPAN NORTH EXT 1, 1550. (4) NEW APPLICATION. (5) 1 X 18 PASSENGERS. (6) THE CONVEYANCE OF ORGANISED PARTIES. (7) AUTHORITY: FROM BRAKPAN TO AREAS WITHIN RSA BORDERS AND RETURN. ON CONDITION THAT THE DRIVER OF THE VEHICLE SHALL ALWAYS IN HIS/HER POSSESSION CARRY A VALID PASSENGER LIABILITY INSURANCE.

OP.8272034. (2) MULOVHEDZI NO ID NO 6803136352086. (3) DISTRICT: JOHANNESBURG. POSTAL ADDRESS: C32 TB SETTLEMENT, SPRINGBOK CRESCENT, ALEXANDRA, 2090 C/O ELIJAH MPHAKI CONSULTANT 4069 ZONE 3, DIEPKLOOF, 1864. (4) NEW APPLICATION. (5) 1 X 23 PASSENGERS. (6) THE CONVEYANCE OF ORGANISED PARTIES. (7) AUTHORITY: FROM ALEX TO POINTS WITHIN THE RSA AND RETURN. ON CONDITION THAT THE DRIVER OF THE VEHICLE SHALL ALWAYS IN HIS/HER POSSESSION CARRY A VALID PASSENGER LIABILITY INSURANCE.

OP.8272036. (2) SIMULATION TRADING CC ID NO 200107050523. (3) DISTRICT: JOHANNESBURG. POSTAL ADDRESS: P O BOX 29334, SANDRINGHAM, SANDRINGHAM, 2131. (4) NEW APPLICATION. (5) 3 X 65 PASSENGERS. (6) THE CONVEYANCE OF ORGANISED PARTIES. (7) AUTHORITY: TRANSPORTING ORGANISED PARTIES. THE CONVEYANCE OF PASSENGERS IN AN AIR-CONDITIONED VEHICLE. FROM POINTS WITHIN GAUTENG PROVINCE TO POINTS WITHIN THE BOUNDARIES OF THE REPUBLIC OF SOUTH AFRICA AND RETURN. SUBJECT TO THE CONDITIONS THAT: NO REPETITIVE DAILY SCHEDULED SERVICES TO BE ALLOWED, THE GROUP BE PICKED UP, CONVEYED AND DISEMBARK AS A SINGLE GROUP, THAT INDIVIDUALS MAY NOT BE

TRANSPORTED AND THAT THE SOLE COMMON GOAL OF THE GROUP BE TO ATTEND ONE OF THE FOLLOWING EVENTS:

1. A MARRIAGE CEREMONY;
2. A FUNERAL;
3. A RELIGIOUS GATHERING;

4. A SPORTS EVENT AS SUPPORTERS OR PARTICIPANTS;

PRE-PAID AND PRE-ARRANGED PASSENGER LIABILITY INSURANCE OF AT LEAST R5 MILLION (COMBI) AND R15 MILLION FOR BUSES AND SHALL BE MAINTAINED PROOF. THESE CONDITIONS AND ROUTE AUTHORITY MAY BE REVIEWED AT ANY TIME.

OP.8272037. (2) ZWANE HF ID NO 6406065958087. (3) DISTRICT: JOHANNESBURG. POSTAL ADDRESS: 63 HART AVENUE, MEYERSSDAL, ALBERTON, 1449. (4) NEW APPLICATION. (5) 1 X 60 PASSENGERS. (6) THE CONVEYANCE OF

ORGANISED PARTIES. (7) AUTHORITY: TRANSPORTING ORGANISED PARTIES.

THE CONVEYANCE OF PASSENGERS IN AN AIR-CONDITIONED VEHICLE. FROM POINTS WITHIN GAUTENG PROVINCE TO POINTS WITHIN THE BOUNDARIES OF THE REPUBLIC OF SOUTH AFRICA AND RETURN. SUBJECT TO THE CONDITIONS THAT:

NO REPETITIVE DAILY SCHEDULED SERVICES TO BE ALLOWED, THE GROUP BE PICKED UP, CONVEYED AND DISEMBARK AS A SINGLE GROUP, THAT INDIVIDUALS MAY NOT BE TRANSPORTED AND THAT THE SOLE COMMON GOAL OF THE GROUP BE TO ATTEND ONE OF THE FOLLOWING EVENTS:

1. A MARRIAGE CEREMONY;
2. A FUNERAL;
3. A RELIGIOUS GATHERING;

4. A SPORTS EVENT AS SUPPORTERS OR PARTICIPANTS;

PRE-PAID AND PRE-ARRANGED PASSENGER LIABILITY INSURANCE OF AT LEAST R5 MILLION (COMBI) AND R15 MILLION FOR BUSES AND SHALL BE MAINTAINED PROOF. THESE CONDITIONS AND ROUTE AUTHORITY MAY BE REVIEWED AT ANY TIME.

OP.8272038. (2) COOK R ID NO 6711185052087. (3) DISTRICT: JOHANNESBURG. POSTAL ADDRESS: 15 BENJAMIN STR, ROBERTSHAM, JHB, 2001. (4) NEW APPLICATION. (5) 1 X 17 PASSENGERS. (6) THE CONVEYANCE OF TOURISTS. (7) AUTHORITY:

TRANSPORTING ORGANISED PARTIES.

THE CONVEYANCE OF PASSENGERS IN AN AIR-CONDITIONED VEHICLE. FROM POINTS WITHIN GAUTENG PROVINCE TO POINTS WITHIN THE BOUNDARIES OF THE REPUBLIC OF SOUTH AFRICA AND RETURN. SUBJECT TO THE CONDITIONS THAT:

NO REPETITIVE DAILY SCHEDULED SERVICES TO BE ALLOWED, THE GROUP BE PICKED UP, CONVEYED AND DISEMBARK AS A SINGLE GROUP, THAT INDIVIDUALS MAY NOT BE TRANSPORTED AND THAT THE SOLE COMMON GOAL OF THE GROUP BE TO ATTEND ONE OF THE FOLLOWING EVENTS:

1. A MARRIAGE CEREMONY;
2. A FUNERAL;
3. A RELIGIOUS GATHERING;

4. A SPORTS EVENT AS SUPPORTERS OR PARTICIPANTS;

PRE-PAID AND PRE-ARRANGED PASSENGER LIABILITY INSURANCE OF AT LEAST R5 MILLION (COMBI) AND R15 MILLION FOR BUSES AND SHALL BE MAINTAINED PROOF. THESE CONDITIONS AND ROUTE AUTHORITY MAY BE REVIEWED AT ANY TIME.

from/van : 2005/06/11
from/van : J47

to/tot : 2005/06/11
to/tot : J47

OP.8246827. (2) NCUBE L ID NO 6901305453089. POSTAL ADDRESS: KEY 1104 W51C2 STAND, 2518 TSUTSUMSNI VILLAGE, ALEXANDRA, 2090 (4) REPLACEMENT OF VEHICLE(11-15), PERMIT NO. 137511/1 FROM NCUBE L (11 X PASSENGERS, DISTRICT: RANDBURG).

Permit No. 137511/1
FROM ALEXANDRA TAAXI RANK TO RANK NO12 IN JOHANNESBURG AND RETURN
ON CONDITION THAT THE DRIVER SHALL IN HIS/HER POSSESSION
CARRY A VALID PASSENGER LIABILITY INSURANCE.

OP.8254522. (2) SELLELA FM ID NO 4203150319081. POSTAL ADDRESS: 1641 KILIMANJARO DRIVE, WEDELA, CARLTONVILLE, 2500 (4) REPLACEMENT OF VEHICLE, PERMIT NO. 7014141/0 FROM SELLELA FM (15 X PASSENGERS, DISTRICT: POTCHEFSTROOM).

Permit No. 7014141/0
FROM WEDELA TO ELANDSRAND G MINE THROUGH BLYVOOR G MINE ENTER DOLOMITE STREET THROUGH ONYX TO MAIN TAXI RANK IN CARLETONVILLE AND RETURN.
ON CONDITION THAT THE DRIVER SHALL IN HIS/HER POSSESSION CARRY A VALID PASSENGER LIABILITY INSURANCE COVER.

OP.8265238. (2) MADONSELA SN ID NO 5412255974083. POSTAL ADDRESS: 359 RADEBE SECTION, KATLEHONG, 1431 (4) REPLACEMENT OF VEHICLE(15-10), PERMIT NO. 142628/1 FROM MADONSELA SN (15 X PASSENGERS, DISTRICT: GERMISTON).

Permit No. 142628/1
FROM KATLEHONG TO AN APPROVED OFFICIAL TAXI RANK IN GERMISTON AND RETURN.
ON CONDITION THAT THE DRIVER OF THE VEHICLE SHALL ALWAYS IN HIS/HER POSSESSION CARRY A VALID PASSENGER LIABILITY INSURANCE.

OP.8265276. (2) GUMEDE TA ID NO 4909035466083. POSTAL ADDRESS: 110 ZONE 6 EXTENSION 3, SEBOKENG, 1982 (4) REPLACEMENT OF VEHICLE(15-23), PERMIT NO. 829345/0 FROM GUMEDE TA (15 X PASSENGERS, DISTRICT: VANDERBIJLPARK).

Permit No. 829345/0
FROM SEBOKENG TO BARAGWANATH TAXI RANK AND RETURN. ON CONDITION THAT THE DRIVER SHALL IN HIS/HER POSSESSION CARRY A VALID PASSENGER LIABILITY INSURANCE COVER.

OP.8265482. (2) ZUNGU V ID NO 4507155470081. POSTAL ADDRESS: 3418B ZONE 10, MEADOWLANDS, MEADOWLANDS, 1852 (4) REPLACEMENT OF VEHICLE(10-16), PERMIT NO. 143509/1 FROM ZUNGU V (10 X PASSENGERS, DISTRICT: JOHANNESBURG).

Permit No. 143509/1
BETWEEN POINTS WITHIN THE NOUNDRIES OF SOEWTO AND DEAPMEADOW.
ON CONDITION THAT THE DRIVER OF THE VEHICLE SHALL ALWAYS IN HIS/HER POSSESSION CARRY A VALID PASSENGER LIABILITY INSURANCE.

OP.8268104. (2) KENTE F ID NO 6108085848088. POSTAL ADDRESS: 6 BERWYN ROAD, EVANS PARK, 1864 (4) REPLACEMENT OF VEHICLE(15-10), PERMIT NO. 140552/1 FROM KENTE F (15 X PASSENGERS, DISTRICT: JOHANNESBURG).

Permit No. 140552/1
BETWEEN POINTS WITHIN THE BOUNDARIES OF SOWETO.

OP.8268211. (2) KHUMALO FJ ID NO 4710225199082. POSTAL ADDRESS: 15301 RATHLAGANE STREET, DAVEYTON, 1507 (4) REPLACEMENT OF VEHICLE(10-15), PERMIT NO. 128454/1 FROM KHUMALO FJ (10 X PASSENGERS, DISTRICT: BENONI).

Permit No. 128454/1
BETWEEN POINTS WITHIN THE MUNICIPAL AREA OF DAVEYTON TO THE MUNICIPAL AREA OF SPRINGS AND RETURN.
ON CONDITION THAT THE DRIVER SHALL IN HIS/HER POSSESSION CARRY A VALID PASSENGER LIABILITY INSURANCE.

OP.8269357. (2) MATIWANE SS ID NO 4212105266081. POSTAL ADDRESS: 1773 BOMBA ST., DAVEYTON, BENONI, 1507 (4) REPLACEMENT OF VEHICLE(10-16), PERMIT NO. 110536/3 FROM MATIWANE SS (10 X PASSENGERS, DISTRICT: BENONI).

Permit No. 110536/3
FROM DAVEYTON TO AN APPROVED TAXI RANK AT BENONI AND RETURN.
ON CONDITION THAT THE DRIVER SHALL IN HIS/HER POSSESSION CARRY A VALID PASSENGER LIABILITY INSURANCE

OP.8269362. (2) ADOLPH KGJ ID NO 5303075060080. POSTAL ADDRESS: 203 ROUXHANSEN STREET, GELUKSDAL, BRAKPAN, 1550 (4) REPLACEMENT OF VEHICLE(13-10), PERMIT NO. 115187/2 FROM ADOLPH KGJ (13 X PASSENGERS, DISTRICT: BRAKPAN).

Permit No. 115187/2
FROM AND APPROVED TAXI RANK AT GELUKSDAL TO AND APPROVED TAXI RANK AT BRAKPAN STATION AND RETURN.
ON CONDITION THAT THE DRIVER SHALL ALWAYS IN HIS/HER POSSESSION CARRY A VALID PASSENGER LIABILITY INSURANCE.

OP.8269391. (2) NGCOBO LT ID NO 4801315464088. POSTAL ADDRESS: 1064 NHLANZENI, TEMBISA, KEMPTON PARK, 1032 (4) REPLACEMENT OF VEHICLE(12-16), PERMIT NO. 157939/1 FROM NGCOBO LT (12 X PASSENGERS, DISTRICT: KEMPTON PARK).

Permit No. 157939/1
BETWEEN POINTS WITHIN THE BOUNDARIES OF TEMBISA AND POINTS WITHIN THE MUNICIPAL AREA OF EDENVALE.
ON CONDITION THAT THE DRIVER OF THE VEHICLE SHALL ALWAYS IN HIS/HER POSSESSION CARRY A VALID PASSENGER LIABILITY INSURANCE.

OP.8269418. (2) MCUNU MK ID NO 5912045721082. POSTAL ADDRESS: P O BOX 274, DUBE, SOWETO, 0000 (4) REPLACEMENT(CHANGE ENGINE10-16, PERMIT NO. 6000045/0 FROM MCUNU MK (10 X PASSENGERS, DISTRICT: XALANGA).

Permit No. 6000045/0
FORM ZOLA TO JHB AND RETURN ON CONDITION THAT THE DRIVER MSUT ALWAYS HAVE IN HIS/HER POSSESSION A VALID PASSENGER LIAIBLITY INSURANCE COVER.

OP.8269429. (2) MACHIPA AM ID NO 6204075574089. POSTAL ADDRESS: 4379 UHAMBUR STR, WINDMILL PARK, BOKSBURG, 1475 (4) REPLACEMENT OF VEHICLE(10-16), PERMIT NO. 180811/3 FROM MACHIPA AM (10 X PASSENGERS, DISTRICT: BOKSBURG).

Permit No. 180811/3
BETWEEN POINTS WITHIN THE BOUNDARIES OF VOSLOORUS TO AN APPROVED OFFICIAL TAXI RANK IN BOKSBURG AND RETURN. ON CONDITION THAT THE DRIVER SHALL IN HIS/HER POSSESSION CARRY A VALID PASSENGER LIABILITY INSURANCE.

OP.8271799. (2) RADEBE JZ ID NO 7910035487084. POSTAL ADDRESS: 536 DIEPKLOOF EXT PHASE 2, P.O. ORLANDO, SOWETO, 1804. (4) TRANSFER OF PERMIT , PERMIT NO. 100776/0 FROM MALINGA S (8 X PASSENGERS, DISTRICT: JOHANNESBURG). (7) AUTHORITY AS IN LAST MENTIONED PERMIT(S).

OP.8271801. (2) NKOSI ME ID NO 4712185425085. POSTAL ADDRESS: 10250 POKA STREET, ORLANDO WEST, ORLANDO, 1804. (4) TRANSFER OF PERMIT , PERMIT NO. 131276/1 FROM NKOSI JM (14 X PASSENGERS, DISTRICT: JOHANNESBURG). (7) AUTHORITY AS IN LAST MENTIONED PERMIT(S).

OP.8271802. (2) SIBIYA BE ID NO 5609105785086. POSTAL ADDRESS: 72-3RD AVENUE, ALEXANDRA, JHB, 2014. (4) TRANSFER OF PERMIT(15-16) , PERMIT NO. 6000188/0 FROM MTSHALI PV (15 X PASSENGERS, DISTRICT: RANDBURG). (7) AUTHORITY AS IN LAST MENTIONED PERMIT(S).

OP.8271803. (2) PHORE MS ID NO 5605175332080. POSTAL ADDRESS: 1256 MOLEKETI SECT, KATLEHONG, GERMISTON, 1432. (4) TRANSFER OF PERMIT , PERMIT NO. 114393/3 FROM MOSHOADUPA JS (15 X PASSENGERS, DISTRICT: GERMISTON). (7) AUTHORITY AS IN LAST MENTIONED PERMIT(S).

OP.8271805. (2) MABANNA SI ID NO 5502285632089. POSTAL ADDRESS: 10533 KWENA STREET, DAVEYTON, 1520. (4) TRANSFER OF PERMIT , PERMIT NO. 105644/0 FROM SIBIYA DD (15 X PASSENGERS, DISTRICT: BENONI). (7) AUTHORITY AS IN LAST MENTIONED PERMIT(S).

OP.8271821. (2) SIMELANE SM ID NO 6609165496086. POSTAL ADDRESS: 1323 DR MATSIPA, SPRUITVIEW, KATLEHONG, 1401. (4) TRANSFER OF PERMIT , PERMIT NO. 144921/0 FROM MTHOMBENI SR (15 X PASSENGERS, DISTRICT: KEMPTON PARK). (7) AUTHORITY AS IN LAST MENTIONED PERMIT(S).

OP.8271823. (2) MAKOFANE LP ID NO 4509055361089. POSTAL ADDRESS: P O BOX 880, KWA THEMA, SPRINGS, 1563. (4) TRANSFER OF PERMIT , PERMIT NO. 177837/2 FROM YENDE MI (15 X PASSENGERS, DISTRICT: SPRINGS). (7) AUTHORITY AS IN LAST MENTIONED PERMIT(S).

OP.8271824. (2) MOLLO TS ID NO 6905105321081. POSTAL ADDRESS: 2540 BLESBOK STREET, RATANDA, HEIDELBERG, 2400. (4) TRANSFER OF PERMIT , PERMIT NO. 129515/0 FROM NGWENYA MS (15 X PASSENGERS, DISTRICT: HEIDELBERG (TVL)). (7) AUTHORITY AS IN LAST MENTIONED PERMIT(S).

OP.8271826. (2) MORIPE JK ID NO 6506235483088. POSTAL ADDRESS: 5 HULDA ROAD, KIPLER PARK, KIPLER PARK, 2091. (4) TRANSFER OF PERMIT , PERMIT NO. 136987/1 FROM MORIPE IM (14 X PASSENGERS, DISTRICT: JOHANNESBURG). (7) AUTHORITY AS IN LAST MENTIONED PERMIT(S).

OP.8271827. (2) SHONGWE MG ID NO 5707115358082. POSTAL ADDRESS: 2807 XABA STREET, WATTVILLE, BENONI, 1516. (4) TRANSFER OF PERMIT , PERMIT NO. 111893/2 FROM FUPHE NP (15 X PASSENGERS, DISTRICT: BENONI). (7) AUTHORITY AS IN LAST MENTIONED PERMIT(S).

OP.8271830. (2) SILWANA RM ID NO 6202190440087. POSTAL ADDRESS: 10 BAKHOUT STREET, NOORDWYK, MIDRAND, 1685. (4) TRANSFER OF PERMIT , PERMIT

NO. 6003668/0 FROM SILWANA BS (10 X PASSENGERS, DISTRICT: RANDBURG). (7) AUTHORITY AS IN LAST MENTIONED PERMIT(S).

OP.8271832. (2) MOREMI MD ID NO 6103075463089. POSTAL ADDRESS: 188 MAKHULONG SEC., TEMBISA, 1628. (4) TRANSFER OF PERMIT, PERMIT NO. 121362/6 FROM J.I.A. TAXI'S CC. (4 X PASSENGERS, DISTRICT: JOHANNESBURG). (7) AUTHORITY AS IN LAST MENTIONED PERMIT(S).

OP.8271833. (2) MORE MP ID NO 7509225351082. POSTAL ADDRESS: 1251A MOKHOMO STREET, MOFOLO CENTRAL, DUBE, 1865. (4) TRANSFER OF PERMIT, PERMIT NO. 101674/0 FROM MOTHIANE BP (8 X PASSENGERS, DISTRICT: JOHANNESBURG). (7) AUTHORITY AS IN LAST MENTIONED PERMIT(S).

OP.8271836. (2) MAPONYA RE ID NO 6109175372088. POSTAL ADDRESS: 1575B ZONE 9, MEADOWLANDS, SOWETO, 1852. (4) TRANSFER OF PERMIT(12-15), PERMIT NO. 137854/2 FROM MOSIA P M (12 X PASSENGERS, DISTRICT: JOHANNESBURG). (7) AUTHORITY AS IN LAST MENTIONED PERMIT(S).

OP.8271837. (2) MOEKETSI MN ID NO 7510175732081. POSTAL ADDRESS: 665 MAKHOLONG SECTION, TEMBISA, 1628. (4) TRANSFER OF PERMIT, PERMIT NO. 120850/1 FROM MAPONYA RE (15 X PASSENGERS, DISTRICT: KEMPTON PARK). (7) AUTHORITY AS IN LAST MENTIONED PERMIT(S).

OP.8271838. (2) MILES RE ID NO 6806105129088. POSTAL ADDRESS: 17 TERRAPLANE STREET, EDED PARK, 1458. (4) TRANSFER OF PERMIT(14-15), PERMIT NO. 102453/2 FROM KOK W (14 X PASSENGERS, DISTRICT: ALBERTON). (7) AUTHORITY AS IN LAST MENTIONED PERMIT(S).

OP.8271839. (2) OLIPHANT SM ID NO 5610310725081. POSTAL ADDRESS: 39 PIENAAR STREET, DAN PIENAARVILLE, KRUGERSDORP, 1740. (4) TRANSFER OF PERMIT, PERMIT NO. 123794/0 FROM OLIPHANT TCN (13 X PASSENGERS, DISTRICT: KRUGERSDORP). (7) AUTHORITY AS IN LAST MENTIONED PERMIT(S).

OP.8271840. (2) THABEDE J ID NO 6709305459083. POSTAL ADDRESS: CH473 CHRIS HANI, KHUTSONG, CARLTONVILLE, 2499. (4) TRANSFER OF PERMIT(14-15), PERMIT NO. 107733/3 FROM MASINA NJ (14 X PASSENGERS, DISTRICT: OBERHOLZER). (7) AUTHORITY AS IN LAST MENTIONED PERMIT(S).

OP.8271850. (2) MONE PJ ID NO 5804185806080. POSTAL ADDRESS: 6134 MATYILA STREET, KAGISO 2, KRUGERSDORP, 1744. (4) TRANSFER OF PERMIT, PERMIT NO. 117877/1 FROM NCUBE BE (15 X PASSENGERS, DISTRICT: KRUGERSDORP). (7) AUTHORITY AS IN LAST MENTIONED PERMIT(S).

OP.8271854. (2) ZWANE MD ID NO 6012105433089. POSTAL ADDRESS: 149-20 TH AVENUE, ALEXANDRA, 2063. (4) TRANSFER OF PERMIT, PERMIT NO. 3008414/0 FROM ZWANE SK (14 X PASSENGERS, DISTRICT: JOHANNESBURG). (7) AUTHORITY AS IN LAST MENTIONED PERMIT(S).

OP.8271858. (2) XIMBA SE ID NO 6412245375085. POSTAL ADDRESS: 35 MOKHITILE STREET, KWA-THEMA, SPRINGS, 1575. (4) TRANSFER OF PERMIT, PERMIT NO. 145228/0 FROM KHABA HLOPHEKILE KH (8 X PASSENGERS, DISTRICT: SPRINGS). (7) AUTHORITY AS IN LAST MENTIONED PERMIT(S).

OP.8271861. (2) VILAKAZI NE ID NO 5304140406084. POSTAL ADDRESS: 170 ELIDINGA, TEMBISA, 1632. (4) TRANSFER OF PERMIT(15-16), PERMIT NO. 132432/2 FROM VILAKAZI M (15 X PASSENGERS, DISTRICT: XALANGA). (7) AUTHORITY AS IN LAST MENTIONED PERMIT(S).

OP.8271862. (2) VILAKAZI NE ID NO 5304140406084. POSTAL ADDRESS: 170 ELIDINGA, TEMBISA, 1632. (4) TRANSFER OF PERMIT(15-16), PERMIT NO. 128907/1 FROM VILAKAZI M (15 X PASSENGERS, DISTRICT: KEMPTON PARK). (7) AUTHORITY AS IN LAST MENTIONED PERMIT(S).

OP.8271863. (2) MALUNGANE KR ID NO 7403156500083. POSTAL ADDRESS: 117-14 TH AVENUE, ALEXANDRA, 2090. (4) TRANSFER OF PERMIT, PERMIT NO. 6001046/0 FROM MABUNDA TAXIS SP (10 X PASSENGERS, DISTRICT: RANDBURG). (7) AUTHORITY AS IN LAST MENTIONED PERMIT(S).

OP.8271864. (2) ZONDO SB ID NO 6003290362084. POSTAL ADDRESS: 7046 KUNENE STREET, DAVEYTON, BENONI, 1520. (4) TRANSFER OF PERMIT, PERMIT NO. 120883/1 FROM ZONDO PM (15 X PASSENGERS, DISTRICT: BENONI). (7) AUTHORITY AS IN LAST MENTIONED PERMIT(S).

OP.8271865. (2) ZONDO SB ID NO 6003290362084. POSTAL ADDRESS: 7046 KUNENE STREET, DAVEYTON, BENONI, 1520. (4) TRANSFER OF PERMIT, PERMIT NO. 119720/2 FROM ZONDO PM (15 X PASSENGERS, DISTRICT: BENONI). (7) AUTHORITY AS IN LAST MENTIONED PERMIT(S).

OP.8271866. (2) DLAMINI MJ ID NO 6309195490080. POSTAL ADDRESS: 470 RAPHOROKO STREET, SHARPEVILLE, VEREENIGING, 1933. (4) TRANSFER OF PERMIT(15-16), PERMIT NO. 111850/0 FROM MOHAPI SD (15 X PASSENGERS, DISTRICT: XALANGA). (7) AUTHORITY AS IN LAST MENTIONED PERMIT(S).

OP.8271950. (2) MAKHAMBA M ID NO 8107035516082. POSTAL ADDRESS: 572 MOFOKENG SECTION, P.O. KATLEHONG, 1832. (4) TRANSFER OF PERMIT, PERMIT NO. 108062/0 FROM MOKHELE MM (8 X PASSENGERS, DISTRICT: ALBERTON). (7) AUTHORITY AS IN LAST MENTIONED PERMIT(S).

OP.8272077. (2) MAKONDO HS ID NO 5507265557081. POSTAL ADDRESS: 9377 SKHAOLELE STREET, EXT 3, DOBSONVILLE, 1725. (4) TRANSFER OF PERMIT, PERMIT NO. 128105/1 FROM LEDWABA MW (14 X PASSENGERS, DISTRICT: JOHANNESBURG). (7) AUTHORITY AS IN LAST MENTIONED PERMIT(S).

OP.8272082. (2) YENDE TP ID NO 4701255404088. POSTAL ADDRESS: 161 IBOXA SECT., TEMBISA, 1632. (4) TRANSFER OF PERMIT(15-16), PERMIT NO. 132061/1 FROM MAILA KW (15 X PASSENGERS, DISTRICT: KEMPTON PARK). (7) AUTHORITY AS IN LAST MENTIONED PERMIT(S).

OP.8272083. (2) ROBINSON V ID NO 5107245119084. POSTAL ADDRESS: 6 PIPER CRESCENT, EXT.1, ELDERADO PARK, 1812. (4) TRANSFER OF PERMIT, PERMIT NO. 146269/2 FROM CAMPBELL V (14 X PASSENGERS, DISTRICT: JOHANNESBURG). (7) AUTHORITY AS IN LAST MENTIONED PERMIT(S).

OP.8272084. (2) YENDE VJ ID NO 5910195354084. POSTAL ADDRESS: 178 ENDULWINI SECTION, TEMBISA, TEMBISA, 1632. (4) TRANSFER OF PERMIT, PERMIT NO. 143342/0 FROM MAKGATHO MJ (15 X PASSENGERS, DISTRICT: KEMPTON PARK). (7) AUTHORITY AS IN LAST MENTIONED PERMIT(S).

OP.8272085. (2) MAKGATHO MF ID NO 4505210417089. POSTAL ADDRESS: 138 ESIZIBA SECTION, TEMBISA, 1632. (4) TRANSFER OF PERMIT, PERMIT NO. 145950/1 FROM MAKGATHO MJ (15 X PASSENGERS, DISTRICT: KEMPTON PARK). (7) AUTHORITY AS IN LAST MENTIONED PERMIT(S).

OP.8272086. (2) KARA S ID NO 6709015123086. POSTAL ADDRESS: 7MAUD STREET, FLORIDA UNIT, FLORIDA, 1709. (4) TRANSFER OF PERMIT, PERMIT NO. 120314/3 FROM WILSON DJ (10 X PASSENGERS, DISTRICT: JOHANNESBURG). (7) AUTHORITY AS IN LAST MENTIONED PERMIT(S).

OP.8272087. (2) GININDA HP ID NO 6902280553083. POSTAL ADDRESS: 2689 VUURPYC STR, EXT 2 LENASIA SOUTH, JHB, 1829. (4) TRANSFER OF PERMIT(14-15), PERMIT NO. 145766/0 FROM MFUPHI A (14 X PASSENGERS, DISTRICT: XALANGA). (7) AUTHORITY AS IN LAST MENTIONED PERMIT(S).

OP.8272088. (2) NXUMALO MC ID NO 5202135788088. POSTAL ADDRESS: 1092A ZOLA NORTH, MBHELE STR, P.O. KWA-XUMA, 1868. (4) TRANSFER OF PERMIT, PERMIT NO. 104156/3 FROM HLONGWANE M (15 X PASSENGERS, DISTRICT: JOHANNESBURG). (7) AUTHORITY AS IN LAST MENTIONED PERMIT(S).

OP.8272089. (2) MHLANGA BA ID NO 6411015277083. POSTAL ADDRESS: 14 LINDELANI SECTION, KINGSWAY, BENONI, 1501. (4) TRANSFER OF PERMIT, PERMIT NO. 129987/2 FROM MONANA ME (15 X PASSENGERS, DISTRICT: BENONI). (7) AUTHORITY AS IN LAST MENTIONED PERMIT(S).

OP.8272090. (2) MAZIBUKO LF ID NO 6006265508086. POSTAL ADDRESS: 2332 BLOCK 5, THULANI DOORNKOP, DOBSONVILLE\ROODEPOORT, 1865. (4) TRANSFER OF PERMIT, PERMIT NO. 108105/0 FROM MODISELLE SJ (8 X PASSENGERS, DISTRICT: JOHANNESBURG). (7) AUTHORITY AS IN LAST MENTIONED PERMIT(S).

OP.8272093. (2) SELLO NS ID NO 4604120508085. POSTAL ADDRESS: 731 TSOTSOMANE VILLAGE, ALEXANDRA, JHB, 2090. (4) TRANSFER OF PERMIT, PERMIT NO. 180803/2 FROM SELLO RJ (15 X PASSENGERS, DISTRICT: JOHANNESBURG). (7) AUTHORITY AS IN LAST MENTIONED PERMIT(S).

OP.8272154. (2) VAN DER WESTHUIZEN DH ID NO 6512095061089. POSTAL ADDRESS: 24 KINGS ROAD, BUSH KOPPIES, NANCEFIELD, 1811. (4) TRANSFER OF PERMIT, PERMIT NO. 144530/0 FROM NDHLOVU FS (14 X PASSENGERS, DISTRICT: JOHANNESBURG). (7) AUTHORITY AS IN LAST MENTIONED PERMIT(S).

OP.8272155. (2) VAN DER WESTHUIZEN DH ID NO 6512095061089. POSTAL ADDRESS: 24 KINGS ROAD, BUSH KOPPIES, NANCEFIELD, 1811. (4) TRANSFER OF PERMIT, PERMIT NO. 120732/0 FROM NDHLOVU FS (15 X PASSENGERS, DISTRICT: JOHANNESBURG). (7) AUTHORITY AS IN LAST MENTIONED PERMIT(S).

OP.8272156. (2) VAN DER WESTHUIZEN DH ID NO 6512095061089. POSTAL ADDRESS: 24 KINGS ROAD, BUSH KOPPIES, NANCEFIELD, 1811. (4) TRANSFER OF PERMIT, PERMIT NO. 134498/0 FROM NDHLOVU FS (15 X PASSENGERS, DISTRICT:

JOHANNESBURG). (7) AUTHORITY AS IN LAST MENTIONED PERMIT(S).

OP.8272157. (2) PHAKATHI PJ ID NO 6607055356089. POSTAL ADDRESS: 200 TEMONG SECTION, TEMBISA, KEMPTON PARK, 1628. (4) TRANSFER OF PERMIT, PERMIT NO. 133555/0 FROM RADEBE MP (0 X PASSENGERS, DISTRICT: JOHANNESBURG). (7) AUTHORITY AS IN LAST MENTIONED PERMIT(S).

OP.8272158. (2) SELEPE A ID NO 4708285609081. POSTAL ADDRESS: 248 MORITING SECTION, TEMBISA, 1628. (4) TRANSFER OF PERMIT, PERMIT NO. 126858/1 FROM SELEPE SB (15 X PASSENGERS, DISTRICT: KEMPTON PARK). (7) AUTHORITY AS IN LAST MENTIONED PERMIT(S).

OP.8272159. (2) MOKWENA SW ID NO 6709155318082. POSTAL ADDRESS: 2511 PHOMOLONG SECTION, TEMBISA, 1632. (4) TRANSFER OF PERMIT, PERMIT NO. 116270/1 FROM MASONDO JJ (14 X PASSENGERS, DISTRICT: KEMPTON PARK). (7) AUTHORITY AS IN LAST MENTIONED PERMIT(S).

OP.8272160. (2) NDIMA B ID NO 6805255663086. POSTAL ADDRESS: 1822 TEANONG SECTION, TEMBISA, KEMPTON PARK, 1632. (4) TRANSFER OF PERMIT, PERMIT NO. 6004767/0 FROM MOKOENA MN (15 X PASSENGERS, DISTRICT: JOHANNESBURG). (7) AUTHORITY AS IN LAST MENTIONED PERMIT(S).

OP.8272162. (2) RADEBE VK ID NO 7009055340081. POSTAL ADDRESS: 195 MOYENI SECTION, TEMBISA, 1628. (4) TRANSFER OF PERMIT, PERMIT NO. 137427/1 FROM RADEBE MP (14 X PASSENGERS, DISTRICT: RANDBURG). (7) AUTHORITY AS IN LAST MENTIONED PERMIT(S).

OP.8272165. (2) VUSO A ID NO 6905050693088. POSTAL ADDRESS: P.O. BOX 21276, DAWN PARK, BOKSBURG, 1474. (4) TRANSFER OF PERMIT, PERMIT NO. 109856/0 FROM SINDANE AM (9 X PASSENGERS, DISTRICT: RANDBURG). (7) AUTHORITY AS IN LAST MENTIONED PERMIT(S).

OP.8272166. (2) MDUBA DW ID NO 5502195550082. POSTAL ADDRESS: 536 MPILISWENI SECTION, THOKOZA, ALBERTON, 1426. (4) TRANSFER OF PERMIT, PERMIT NO. 104971/2 FROM MAZIBUKO BM (14 X PASSENGERS, DISTRICT: ALBERTON). (7) AUTHORITY AS IN LAST MENTIONED PERMIT(S).

OP.8272168. (2) SELOANE MJ ID NO 4701135549086. POSTAL ADDRESS: 1504 RAMARUMO STREET, MOFOLO, P.O. DUBE, 1852. (4) TRANSFER OF PERMIT, PERMIT NO. 121463/0 FROM SELOANE LE (14 X PASSENGERS, DISTRICT: JOHANNESBURG). (7) AUTHORITY AS IN LAST MENTIONED PERMIT(S).

OP.8272169. (2) MAKGERU MJ ID NO 5805165627081. POSTAL ADDRESS: 3073 HLAMINI STREET, WESTONARIA, 1779. (4) TRANSFER OF PERMIT, PERMIT NO. 124084/2 FROM MBUZWENI BS (14 X PASSENGERS, DISTRICT: WESTONARIA). (7) AUTHORITY AS IN LAST MENTIONED PERMIT(S).

OP.8272170. (2) MAMETSE BD ID NO 6212025875084. POSTAL ADDRESS: 156 ENDAYENI SECTION, TEMBISA, 1628. (4) TRANSFER OF PERMIT, PERMIT NO. 125055/3 FROM MAMETSE C (10 X PASSENGERS, DISTRICT: KEMPTON PARK). (7) AUTHORITY AS IN LAST MENTIONED PERMIT(S).

OP.8272172. (2) MASONDO PT ID NO 7008275663082. POSTAL ADDRESS: 981 KHUMALO STR, VOSLOORUS, VOSLOORUS, 1475. (4) TRANSFER OF PERMIT, PERMIT NO. 3010451/1 FROM MASONDO BL (14 X PASSENGERS, DISTRICT: BOKSBURG). (7) AUTHORITY AS IN LAST MENTIONED PERMIT(S).

OP.8272173. (2) NKOSI JA ID NO 4806165576089. POSTAL ADDRESS: 1231 CHIAWELO, P.O. CHJIAWELO, SOWETO, 1818. (4) TRANSFER OF PERMIT, PERMIT NO. 132002/1 FROM NTWINE M (14 X PASSENGERS, DISTRICT: JOHANNESBURG). (7) AUTHORITY AS IN LAST MENTIONED PERMIT(S).

OP.8272174. (2) MHLANGA BA ID NO 6411015277083. POSTAL ADDRESS: 14 LINDELANI SECTION, KINGSWAY, BENONI, 1501. (4) TRANSFER OF PERMIT, PERMIT NO. 3006145/0 FROM MOHLAMUNYANE NM (10 X PASSENGERS, DISTRICT: BENONI). (7) AUTHORITY AS IN LAST MENTIONED PERMIT(S).

OP.8272176. (2) MNGUNI ME ID NO 4912235480086. POSTAL ADDRESS: 81 MOFOLO NORHT, SOWETO, 1865, 0000. (4) TRANSFER OF PERMIT, PERMIT NO. 114652/0 FROM NKOSI JV (9 X PASSENGERS, DISTRICT: JOHANNESBURG). (7) AUTHORITY AS IN LAST MENTIONED PERMIT(S).

OP.8272177. (2) MAKHUBU SM ID NO 6504235536088. POSTAL ADDRESS: 1067 NYATHI STRRE, WATTVILLE, BENONI, 1501. (4) TRANSFER OF PERMIT, PERMIT NO. 131637/1 FROM RADEBE MB (15 X PASSENGERS, DISTRICT: BENONI). (7) AUTHORITY AS IN LAST MENTIONED PERMIT(S).

OP.8272179. (2) NHLABATHI NJ ID NO 7110106530082. POSTAL ADDRESS: 52

FRANKCOLLEN DR, BARKERTON, SPRINGS, 1559. (4) TRANSFER OF PERMIT, PERMIT NO. 113153/0 FROM KHABA MJ (15 X PASSENGERS, DISTRICT: SPRINGS). (7) AUTHORITY AS IN LAST MENTIONED PERMIT(S).

OP.8272211. (2) MOHAMED M ID NO 5608120169086. POSTAL ADDRESS: TEEBOST STREET, PALMRIGE, PALMRIGE, 1458. (4) TRANSFER OF PERMIT, PERMIT NO. 129289/0 FROM GOODMAN M (0 X PASSENGERS, DISTRICT: JOHANNESBURG). (7) AUTHORITY AS IN LAST MENTIONED PERMIT(S).

OP.8272213. (2) RANTHO PI ID NO 6703255638085. POSTAL ADDRESS: 3748 KAALFONTEIN, MIDRAND, JHB, 1628. (4) TRANSFER OF PERMIT, PERMIT NO. 120172/5 FROM CHILOANE MA (15 X PASSENGERS, DISTRICT: KEMPTON PARK). (7) AUTHORITY AS IN LAST MENTIONED PERMIT(S).

OP.8272214. (2) NKOSI TF ID NO 7410100657083. POSTAL ADDRESS: P.O. BOX 19123, ACTONVILLE, BENONI, 1506. (4) TRANSFER OF PERMIT, PERMIT NO. 3010341/0 FROM KHUMALO DM (15 X PASSENGERS, DISTRICT: BENONI). (7) AUTHORITY AS IN LAST MENTIONED PERMIT(S).

OP.8272215. (2) SELLO NS ID NO 4604120508085. POSTAL ADDRESS: 731 TSOTSOMANE VILLAGE, ALEXANDRA, JHB, 2090. (4) TRANSFER OF PERMIT, PERMIT NO. 118571/3 FROM SELLO RJ (15 X PASSENGERS, DISTRICT: RANDBURG). (7) AUTHORITY AS IN LAST MENTIONED PERMIT(S).

OP.8272216. (2) LUKHELE PG ID NO 7203055700085. POSTAL ADDRESS: 1972 KGATLAPING EXT 5, TEMBISA, 1632. (4) TRANSFER OF PERMIT, PERMIT NO. 139882/1 FROM SIDU TAXIS MS (15 X PASSENGERS, DISTRICT: JOHANNESBURG). (7) AUTHORITY AS IN LAST MENTIONED PERMIT(S).

OP.8272217. (2) LANGA B ID NO 3806180140086. POSTAL ADDRESS: 539 NCALA SECTION, KATLEHONG, 1431. (4) TRANSFER OF PERMIT, PERMIT NO. 139611/1 FROM LANGA MA (15 X PASSENGERS, DISTRICT: ALBERTON). (7) AUTHORITY AS IN LAST MENTIONED PERMIT(S).

OP.8272219. (2) DLADLA C ID NO 6606090673086. POSTAL ADDRESS: 864 SANDERS RD., ZONE 2, SOWETO, 1852. (4) TRANSFER OF PERMIT(9-15), PERMIT NO. 121869/0 FROM MOEMISE ME (9 X PASSENGERS, DISTRICT: JOHANNESBURG). (7) AUTHORITY AS IN LAST MENTIONED PERMIT(S).

OP.8272220. (2) MSIMANG CS ID NO 3903125399081. POSTAL ADDRESS: 2805 DLAMINI STREET, ROCKVILLE, SOWETO, 1818. (4) TRANSFER OF PERMIT, PERMIT NO. 109907/0 FROM MSIMANG A (15 X PASSENGERS, DISTRICT: JOHANNESBURG). (7) AUTHORITY AS IN LAST MENTIONED PERMIT(S).

OP.8272221. (2) MSIMANG CS ID NO 3903125399081. POSTAL ADDRESS: 2805 DLAMINI STREET, ROCKVILLE, SOWETO, 1818. (4) TRANSFER OF PERMIT, PERMIT NO. 153107/0 FROM MSIMANG A (15 X PASSENGERS, DISTRICT: JOHANNESBURG). (7) AUTHORITY AS IN LAST MENTIONED PERMIT(S).

OP.8272222. (2) MSIMANG CS ID NO 3903125399081. POSTAL ADDRESS: 2805 DLAMINI STREET, ROCKVILLE, SOWETO, 1818. (4) TRANSFER OF PERMIT, PERMIT NO. 104216/1 FROM MSIMANG A (15 X PASSENGERS, DISTRICT: JOHANNESBURG). (7) AUTHORITY AS IN LAST MENTIONED PERMIT(S).

OP.8272223. (2) MSIMANG CS ID NO 3903125399081. POSTAL ADDRESS: 2805 DLAMINI STREET, ROCKVILLE, SOWETO, 1818. (4) TRANSFER OF PERMIT, PERMIT NO. 153106/2 FROM MSIMANG A (15 X PASSENGERS, DISTRICT: JOHANNESBURG). (7) AUTHORITY AS IN LAST MENTIONED PERMIT(S).

OP.8272224. (2) MSIMANG CS ID NO 3903125399081. POSTAL ADDRESS: 2805 DLAMINI STREET, ROCKVILLE, SOWETO, 1818. (4) TRANSFER OF PERMIT, PERMIT NO. 114860/2 FROM MSIMANG A (15 X PASSENGERS, DISTRICT: JOHANNESBURG). (7) AUTHORITY AS IN LAST MENTIONED PERMIT(S).

OP.8272225. (2) TSHUMA F ID NO 5212165158185. POSTAL ADDRESS: 76 MANREEF ROAD, CRESSWELL, ROODEPOORT, 1724. (4) TRANSFER OF PERMIT, PERMIT NO. 179832/1 FROM LANGA MN (15 X PASSENGERS, DISTRICT: ROODEPOORT). (7) AUTHORITY AS IN LAST MENTIONED PERMIT(S).

from/van : 2005/06/12
from/van : J48

to/tot : 2005/06/12
to/tot : J48

OP.8269370. (2) KEKANA NJ ID NO 6104025827084. POSTAL ADDRESS: PO/BOX 21064, CRYSTAL PARK, BENONI, 1515 (4) REPLACEMENT OF VEHICLE(9-6), PERMIT NO. 3010382/0 FROM KEKANA NJ (9 X PASSENGERS, DISTRICT: XALANGA).
Permit No. 3010382/0
FROM ETWATWA TO KINGSWAY AND RETURN ON CONDITION THAT THE DRIVER MUST ALWAYS HAVE IN HIS/HER POSSESSION A VALID [ASSENGER LIABILITY INSURANCE COVER.

OP.8271828. (2) RIKHOTSO TJ ID NO 5710150727088. POSTAL ADDRESS: 2117 SILUMA VIEW, KATLEHONG, 1431. (4) TRANSFER OF PERMIT , PERMIT NO. 112890/0 FROM NKOSI MC (15 X PASSENGERS, DISTRICT: ALBERTON). (7) AUTHORITY AS IN LAST MENTIONED PERMIT(S).

OP.8271834. (2) MBATSANI ME ID NO 6112315262086. POSTAL ADDRESS: 4396 EXT 2, CHIAWELO, SOWETO, 1818. (4) TRANSFER OF PERMIT , PERMIT NO. 141684/0 FROM LEPULE AD (15 X PASSENGERS, DISTRICT: JOHANNESBURG). (7) AUTHORITY AS IN LAST MENTIONED PERMIT(S).

GOODWOOD

Address to which representations must be submitted: The Secretary, Local Road Transportation Board, Private Bag X8, Goodwood, 7460, and the respective applicant.

Adres waarheen vertoë gerig moet word: Die Sekretaris, Plaaslike Padvervoerraad, Privaat Sak X8, Goodwood, 7460, en die betrokke applikant.

Full particulars in respect of each application are open to inspection at the Local Road Transportation Board's Office, 5 Magnolia, Valencia Park, 1201.

Volle besonderhede ten opsigte van elke aansoek lê ter insae by die Plaaslike Padvervoerraad se Kantoor, Magnolia 5, Valencia Park, 1201.

from/van : 2005/05/06
from/van : N214

to/tot : 2005/05/06
to/tot : N214

OP.2188083. (2) JOHNSON MOHAMAT HASSIEM MH ID NO 5604055133080. POSTAL ADDRESS: 20 ORCHESTRA STREET, STEENBERG, 7945 (4) RENEWAL OF PERMIT, PERMIT NO. 1527014/0 FROM JOHNSON MOHAMAT HASSIEM MH (15 X PASSENGERS, DISTRICT: WYNBERG). (7) AUTHORITY AS IN LAST MENTIONED PERMIT(S).

OP.2192185. (2) PHILLIPS NICOLAAS JUPETER NJ ID NO 5008175070083. (3) DISTRICT: CAPE TOWN. POSTAL ADDRESS: P.O. BOX 2457, CAPE TOWN, 8000. (4) ADDITIONAL AUTHORITY, PERMIT NO. 1545530/0 FROM PHILLIPS NICOLAAS JUPETER NJ (4 X PASSENGERS, DISTRICT: CAPE TOWN). (5) 1 X 4 PASSENGERS. (6) THE CONVEYANCE OF TAXI PASSENGERS. (7) AUTHORITY:
Permit No. 1545530/0
METER TAXI PASSENGERS:

EXISTING AUTHORITY

FROM CAPE TOWN MUNICIPAL RANK UPPER LONG STREET TO POINTS WITHIN A RADIUS OF 5 KILOMETRES OF CAPE TOWN AND RETURN.
SUBJECT TO THE FOLLOWING CONDITIONS:-

- A. THE VEHICLE MUST BE REGISTERED IN THE NAME OF THE LICENCE HOLDER.
- B. THE HOLDER OF THIS LICENCE IS PROHIBITED FROM ENTERING INTO ANY AGREEMENT WHEREBY ANOTHER PARTY IS PERMITTED TO UNDERTAKE ROAD TRANSPORTATION FOR OWN GAIN UNDER AUTHORITY OF THIS LICENCE.
- C. THE LICENCE IS NOT TRANSFERABLE.
- D. THE AUTHORITY IS REVIEWABLE AT ANY TIME.
- E. NO RANKING AT ANY OTHER TAXI RANK.

THE FOLLOWING PRESCRIBED TAXI TARIFFS AS APPROVED BY THE OPERATING LICENCE BOARD, CAPE TOWN MUST BE STRICTLY ADHERED TO BY THE HOLDER OF THIS LICENCE OR HIS SERVANT:-

FOR OPERATIONS WITHIN THE AREA AS SPECIFIED IN THE ABOVE LICENCE:-

- | | |
|-------------------------------|-------|
| (I) START (FLAG FALL) | 2,00 |
| (II) FOR EACH KILOMETRE | 10,00 |

WAITING TIME:-

FOR EVERY HOUR WAITING TIME 48,00

(ONLY TO BE CHARGED WHEN THE HIRER REQUESTED THE TAXI TO WAIT)

LUGGAGE:-

FOR THE FIRST 25 KILOGRAMS	NO CHARGE
FOR EVERY EXTRA 25 KILOGRAMS OR PART THEREOF	30C

SPECIAL CONDITIONS

1. THE FARE SHALL BE CALCULATED FROM THE TIME THE PASSENGER ENTERS THE TAXI. NO CHARGES SHALL BE MADE FROM THE PASSENGER'S DESTINATION BACK TO THE RANK OR DEPOT.
2. THE SCALE OF CHARGES SHALL BE DISPLAYED ON BOTH BACK DOORS OF THE VEHICLE.

ADDITIONAL AUTHORITY:

METER TAXI PASSENGERS

FROM PLEIN STREET RANK, CAPE TOWN TO POINTS WITHIN A RADIUS OF 35KM OF CAPE TOWN AND RETURN.

OP.2193455. (2) PISTORIUS JOHANN J ID NO 4511225084088. (3) DISTRICT: HEIDELBERG (CAPE). POSTAL ADDRESS: POSBUS 126, HEIDELBERG KP, 6665. (4) ADDITIONAL AUTHORITY, PERMIT NO. 1525974/1 FROM PISTORIUS JOHANN J (25 X PASSENGERS, DISTRICT: HEIDELBERG (CAPE)). (5) 1 X 25 PASSENGERS. (6) THE CONVEYANCE OF OTHER. (7) AUTHORITY:

Permit No. 1525974/1

EXISTING AUTHORITY:

PLAASWERKERS VAN KRUISRIVIERPLAAS -

VERTREK VANAF ANDRIES DU TOITSTRAAT, LINKS IN HAIGSTRAAT, REGS IN N2, LINKS IN VAN RIEBEECK STRAAT, REGS IN PAD NA BARRYDALE TOT BY KRUISRIVIERPLAAS EN TERUG OP DIESELFDE ROETE.

ADDITIONAL AUTHORITY

CHARTER SERVICE

FROM POINTS SITUATED WITHIN A RADIUS OF 50KM FROM HOLDER'S PLACE OF BUSINESS SITUATED AT 11 MEADOW STREET, HEIDELBERG TO POINTS SITUATED WITHIN THE BOUNDARIES OF THE RSA AND RETURN.

OP.2194643. (2) ABDURAHMAN NAREEMA N ID NO 6909230270080. (3) DISTRICT: WYNBERG. POSTAL ADDRESS: 2 HAMPTON AVENUE, YORK PARK, OTTERY, 7800 C/O MR H PATANDIN 32 CENTAUR STREET, BAYVIEW, 7785. (4) ADDITIONAL AUTHORITY,

PERMIT NO. 508195/7 FROM ABDURAHMAN NAREEMA N (15 X PASSENGERS, DISTRICT: WYNBERG). (5) 1 X 15 PASSENGERS. (6) THE CONVEYANCE OF TAXI PASSENGERS.

(7) AUTHORITY:

Permit No. 508195/7

EXISTING AUTHORITY

234 MITCHELLS PLAIN - WYNBERG

FROM TAXI RANK AT CALYPSO SQUARE MITCHELLS PLAIN, RIGHT INTO KATDORING STREET, RIGHT INTO SPINE ROAD, RIGHT INTO CHURCH WAY, LEFT INTO DENNEGEUR DRIVE, LEFT INTO TRAFALGAR STREET, RIGHT INTO SPINE ROAD, RIGHT INTO WELGELEGEN ROAD, LEFT AT DENNEGEUR DRIVE, RIGHT AT SPINE ROAD, RIGHT AT STRANDFONTEIN ROAD, LEFT INTO 5TH AVENUE, RIGHT INTO VICTORIA ROAD, RIGHT INTO PRINCE GEORGE DRIVE, LEFT INTO OTTERY ROAD, INTO BRISBANE ROAD TO TAXI RANK AT WYNBERG INTERCHANGE AND RETURN AS FOLLOWS: INTO OTTERY ROAD, PASS OTTERY HYPERMARKET, INTO STRANDFONTEIN ROAD, INTO SPINE ROAD, INTO DENNEGEUR DRIVE, INTO WELGELEGEN ROAD, INTO SPINE ROAD, INTO TRAFALGAR STREET, INTO CHURCH WAY, INTO SPINE ROAD, INTO KATDORING ROAD TO RANK AT CALYPSO SQUARE MITCHELLS PLAIN SUBJECT TO THE CONDITION THAT NO LOADING OF PASSENGERS SHALL TAKE PLACE AT 5TH AVENUE, VICTORIA ROAD, PRINCE GEORGE DRIVE AND OTTERY ROAD SUBJECT TO THE FOLLOWING CONDITIONS: (A) THAT NO PASSENGERS ARE PICKED UP AT ANY OTHER TAXI RANK. (B) THE VEHICLE MUST BE REGISTERED IN THE NAME OF THE LICENCE HOLDER. (C) THE HOLDER OF THIS LICENCE IS PROHIBITED FROM ENTERING INTO ANY AGREEMENT WHEREBY ANOTHER PARTY IS PERMITTED TO UNDERTAKE ROAD TRANSPORTATION FOR OWN GAIN UNDER AUTHORITY OF THIS LICENCE. (D) THE COMPLETE ROUTE MUST BE TRAVERSED AND NOT ONLY A PORTION OF IT.

ADDITIONAL AUTHORITY:-

F81 - MITCHELL'S PLAIN - WYNBERG

FROM TAXI RANK AT CALYPSO SQUARE MITCHELLS PLAIN, LEFT INTO KATDORING STREET, INTO WESPOORT AVE, RIGHT INTO WELTEVREDEN ROAD, LEFT INTO MORGENSTER, RIGHT INTO OLD WELTEVREDEN ROAD, LEFT INTO VARKENSVLEI ROAD, INTO OTTERY ROAD, INTO OLD STRANDFONTEIN ROAD, LEFT INTO OLD OTTERY ROAD, PASS HYPERMARKET, DROP OFF ONLY, LEFT INTO OTTERY ROAD, RIGHT INTO ROSMEAD AVENUE, LEFT INTO BROAD ROAD, LEFT INTO BRISBANE ROAD TO TAXI RANK AT WYNBERG INTERCHANGE AND RETURN AS FOLLOWS, INTO OTTERY ROAD, PASS OTTERY HYPERMARKET, NO RANKING, INTO OLD STRANDFONTEIN ROAD, LEFT INTO OTTER ROAD, RIGHT INTO VARKENSVLEI ROAD, RIGHT INTO OLD WELTEVREDEN ROAD, LEFT INTO MARGENSTER ROAD, RIGHT INTO WELTEVREDEN ROAD, LEFT INTO SPINE ROAD, LEFT INTO KATDORING ROAD, LEFT INTO 3RD AVENUE, LEFT INTO TAXI RANK AT CALYPSO SQUARE IN MITCHELLS PLAIN. ROUTE TO STRICTLY ADHERED TO.

F82 - MITCHELLS PLAIN - WYNBERG

FROM TAXI RANK AT CALYPSO SQUARE, MITCHELLS PLAIN, RIGHT INTO KATDORING STREET, RIGHT INTO SPINE ROAD, RIGHT INTO CHURCH WAY, LEFT INTO DENNEGEUR DRIVE, LEFT INTO TRAFALGAR STREET, RIGHT INTO SPINE ROAD, RIGHT WELGELEGEN ROAD, LEFT DENNEGEUR DRIVE, RIGHT AT SPINE ROAD, RIGHT INTO STRANDFONTEIN ROAD, LEFT INTO OTTERY ROAD INTO OLD STRANDFONTEIN ROAD, LEFT INTO OLD OTTERY ROAD, PASS HYPERMARKET, DROP OFF ONLY, THEN LEFT INTO OTTERY ROAD, OVER ROSMEAD AVENUE, RIGHT INTO OTTERY ROAD TO WYNBERG INTERCHANGE AND RETURN AS FOLLOWS: INTO OTTERY ROAD, RIGHT INTO OLD OTTERY, PASS HYPERMARKET, NO RANKING, INTO OLD STRANDFONTEIN ROAD, LEFT INTO OTTERY ROAD RIGHT INTO STRANDFONTEIN ROAD, LEFT INTO SPINE ROAD, LEFT INTO DENNEGEUR DRIVE, INTO WELGELEGEN ROAD, INTO SPINE ROAD, INTO TRAFALGAR STREET, INTO DENNEGEUR DRIVE, INTO CHURCH WAY, INTO SPINE ROAD, INTO KATDORING ROAD TO TAXI RANK AT CALYPSO SQUARE IN MITCHELLS PLAIN. ROUTE TO BE STRICTLY ADHERED TO.

OP.2197879. (2) THOMAS STEVEN JAMES HARCOURT SJH ID NO 5808285094083.

POSTAL ADDRESS: UNIT 8 SANTOS PARK, 414 VOORTREKKER ROAD, MAITLAND, 7405

(4) R/MENT OF VEHICLE (INC 8-9), PERMIT NO. 519692/3 FROM THOMAS STEVEN JAMES HARCOURT SJH (9 X PASSENGERS, DISTRICT: CAPE TOWN).

Permit No. 519692/3

TOURISTS -

FROM POINTS WITHIN AREA WITH A RADIUS OF 20 KM OF CAPE TOWN TO POINTS WITHIN 200 KM FROM CAPE TOWN AND RETURN.

SUBJECT TO THE CONDITION THAT:

(A) NO COMMUTER SERVICES, INTERCITY SERVICES AND INTERTOWN SERVICES OPERATED IN ACCORDANCE WITH A TIME TABLE WILL BE UNDERTAKEN BY THE HOLDER OF THIS PERMIT IN TERMS OF THIS AUTHORITY FROM ANY POINTS REFERRED TO IN THE SAID AUTHORITY TO ANY OTHER POINT REFERRED TO THEREIN.

(B) THE TOURISTS TRAVEL IN A GROUP AND THAT ALL TOURISTS COMPRISING SUCH A GROUP SHALL EMBARK AND DISEMBARK AS A

GROUP AT THE SAME POINT NOTWITHSTANDING THE FACT THAT THE POINT OF EMBARKATION MAY DIFFER FROM THE POINT OF DISEMBARKATION.

(C) WHENEVER THE TOURIST ACT REQUIRES A GUIDE TO ACCOMPANY A GROUP OF TOURISTS, SUCH GUIDE BE REGISTERED AS A TOURIST GUIDE FOR THE RELEVANT GEOGRAPHICAL AREA IN WHICH THE CONVEYANCE TAKES PLACE OR BE REGISTERED AS A SPECIALIST TOURIST GUIDE APPROPRIATE TO THAT AREA; AND

(D) THE PASSENGERS MUST BE PROTECTED BY A VALID PASSENGER LIABILITY INSURANCE COVER.

OP.2202631. (2) BHONGOZA MLINDELI M ID NO 5908255683087. (3) DISTRICT: WYNBERG. POSTAL ADDRESS: NO L31 ROOM 7, NEW FLATS, LANGA, 7455. (4) NEW APPLICATION. (5) 1 X 15 PASSENGERS. (6) THE CONVEYANCE OF TAXI PASSENGERS. (7) AUTHORITY: GUGULETU EYONA TAXI RANK - MOWBRAY

GUGULETU TO MOWBRAY AND RETURN SAME ROUTE.

OP.2202632. (2) SITYWAMBELE MNCEKELELI SIMON MS ID NO 6511225729086. (3) DISTRICT: WYNBERG. POSTAL ADDRESS: 36 NJALA BOOM STREET, DELFT SOUTH, 7100. (4) NEW APPLICATION. (5) 1 X 15 PASSENGERS. (6) THE CONVEYANCE OF TAXI PASSENGERS. (7) AUTHORITY: GUGULETU EYONA TAXI RANK - MOWBRAY

GUGULETU TO MOWBRAY AND RETURN SAME ROUTE.

OP.2202814. (2) DAVIDS RASHAAD R ID NO 5006305167084. (3) DISTRICT: MALMESBURY. POSTAL ADDRESS: 667 HERTON STREET, CHATSWORTH, ARENDSDALE, 7352. (4) NEW APPLICATION. (5) 1 X 12 PASSENGERS. (6) THE CONVEYANCE OF TAXI PASSENGERS. (7) AUTHORITY:
1) CHATSWORTH - MALMESBURY
2) CHATSWORTH - ATLANTIS

OP.2202977. (2) FUNO PHATHEKILE BETHWELL PB ID NO 4406245437087. (3) DISTRICT: BELLVILLE. POSTAL ADDRESS: 3958, LOWER CROSS ROADS, PHILLIPPI, 7764. (4) ADDITIONAL AUTHORITY, PERMIT NO. 1532945/1 FROM FUNO PHATHEKILE BETHWELL PB (16 X PASSENGERS, DISTRICT: BELLVILLE). (5) 1 X 16 PASSENGERS. (6) THE CONVEYANCE OF TAXI PASSENGERS. (7) AUTHORITY: Permit No. 1532945/1
EXISTING AUTHORITY

2.BELLVILLE - NYANGA

FROM TAXI RANK AT BELLVILLE, RIGHT INTO CHARL MALAN STREET, RIGHT INTO BELRAIL ROAD, RIGHT MODDERDAM ROAD, LEFT INTO BORCHARDS QUARRY ROAD, RIGHT INTO NY 108, LEFT INTO OWEN ROAD, LEFT INTO MILLERS ROAD, RIGHT INTO ZWELITSHA DRIVE, RIGHT INTO SIHANDATHU ROAD TO NYANGA TAXI RANK AND RETURN ALONG THE SAME ROUTE.

ABOVE ROUTE SUBJECT TO THE FOLLOWING CONDITIONS:-

- (A) THAT NO PASSENGERS ARE PICKED UP AT ANY OTHER RANK.
(B) THE VEHICLE MUST BE REGISTERED IN THE NAME OF THE OPERATING LICENCE HOLDER.
(C) THE HOLDER OF THE OPERATING LICENCE IS PROHIBITED FROM ENTERING INTO ANY AGREEMENT WHEREBY ANOTHER PARTY IS PERMITTED TO UNDERTAKE ROAD TRANSPORTATION FOR OWN GAIN UNDER AUTHORITY OF THIS LICENCE.
(D) THE COMPLETE ROUTE MUST BE TRAVERSED AND NOT ONLY A PORTION OF IT.
(E) THE OPERATING LICENCE IS NOT TRANSFERABLE.
(F) THE AUTHORITY IS REVIEWABLE AT ANY TIME.

ADDITIONAL AUTHORITY

BELLVILLE

FROM BELLVILLE VIA MODDERDAM ROAD TURN LEFT INTO BOCHARDS QUARRY ROAD VIA KLIPFONTEIN ROAD TO STOCK ROAD, PHILLIPI LOWER X - RDS VIA MONDLWANA ROAD VIA NGQWANA ROAD TO HAZELDENE PHILLIPI VIA LANSDOWNE ROAD SOMORA TO NY1 GUGULETU ALONG NY1 TO MONTANA TURN RIGHT TO MODDERDAM ROAD ALONG MODDERDAM AND RETURN ALONG THE SAME ROUTE.
F77 BELLVILLE - MITCHELLS PLAIN

FROM TAXI RANK IN BELLVILLE, IN CHARL MALAN STREET, RIGHT INTO VOORTREKKER ROAD, RIGHT INTO R300, ALONG R300, LEFT INTO AZ BERMAN ROAD, RIGHT INTO IMPERIAL ROAD, RIGHT INTO FIRST AVENUE TO MITCHELLS PLAIN TAXI RANK
MITCHELLS PLAIN AND RETURN ALONG THE SAME ROUTE.

OP.2203463. (2) DAVIDS ISGAK I ID NO 6604035247082. (3) DISTRICT:

WYNBERG. POSTAL ADDRESS: 12 PETA COURT, RED RIVER STREET, MANENBERG, 7764
C/O MR I BADARON 16 AZALIA STREET, LENTEGER, MITCHELL'S PLAIN, 7785. (4)
NEW APPLICATION. (5) 1 X 16 PASSENGERS. (6) THE CONVEYANCE OF TAXI
PASSENGERS. (7) AUTHORITY:
224 MANENBERG - CAPE TOWN

FROM THE TAXI RANK AT THE DOWNS MANENBERG, INTO THE DOWNS ROAD, INTO
MANENBERG AVENUE, ALONG MANENBERG AVENUE, LEFT INTO RUIJTE AVENUE, RIGHT
INTO JORDAN STREET, LEFT INTO DUINEFONTEIN STREET, ALONG DUINEFONTEIN
STREET, LEFT INTO KLIPFONTEIN ROAD, ALONG KLIPFONTEIN ROAD WHICH BECOMES
DURBAN ROAD, MOWBRAY, RIGHT INTO MAIN ROAD WHICH BECOMES VICTORIA ROAD,
WHICH BECOMES SIR LOWRYS ROAD, RIGHT INTO OSWALD PIROW ROAD, LEFT INTO TOP
DECK CAPE TOWN RAILWAY STATION AND RETURN ALONG THE SAME ROUTE.
A89 MANENBERG - CAPE TOWN

FROM TAXI RANK AT THE DOWNS MANENBERG, INTO THE DOWNS ROAD, INTO MANENBERG
AVENUE, ALONG MANENBERG AVENUE, LEFT INTO RUIJTE AVENUE, RIGHT INTO JORDAN
STREET, LEFT INTO DUINEFONTEIN STREET, ALONG DUINEFONTEIN STREET, LEFT ONTO
N2, ALONG N2 WHICH BECOMES SETTLERS WAY, ALONG SETTLERS WAY INTO EASTERN
BOULEVARD, LEFT INTO OSWALD PIROW STREET, RIGHT INTO TOP DECK CAPE TOWN
RAILWAY STATION CAPE TOWN AND RETURN ALONG THE SAME ROUTE SUBJECT TO THE
CONDITION THAT NO PASSENGERS ARE PICKED UP AT TOP DECK CAPE TOWN RAILWAY
STATION CAPE TOWN.
477 MANENBERG - CLAREMONT

FROM TAXI RANK AT THE DOWNS MANENBERG, INTO DOWNS ROAD, INTO MANENBERG
AVENUE, LEFT INTO RUIJTE ROAD, LEFT INTO ORION ROAD, RIGHT INTO TURFHALL
ROAD, RIGHT INTO PRINCE ARTHUR ROAD, LEFT INTO LANSDOWNE ROAD WHICH BECOMES
STANHOPE ROAD, RIGHT INTO STATION ROAD TO TAXI RANK AT CLAREMONT RAILWAY
STATION CLAREMONT AND RETURN ALONG THE SAME ROUTE.

OP.2203587. (2) DAVID MUSTAPHA M ID NO 5506205125082. (3) DISTRICT:
WYNBERG. POSTAL ADDRESS: 60 ELIZABETH DRIVE, ALICEDALE ATHLONE, 7764. (4)
NEW APPLICATION. (5) 1 X 8 PASSENGERS. (6) THE CONVEYANCE OF TOURISTS.
(7) AUTHORITY:
FROM POINTS WITHIN A RADIUS OF 20 KM FROM ATHLONE TO POINTS WITHIN THE
WESTERN CAPE PROVINCE AND RETURN.

OP.2203590. (2) BENJAMIN WILLIAM CHARLES WC ID NO 4907065062087. (3)
DISTRICT: WYNBERG. POSTAL ADDRESS: 64 ELIZABETH DRIVE, ALICEDALE ATHLONE,
7764. (4) NEW APPLICATION. (5) 1 X 8 PASSENGERS. (6) THE CONVEYANCE OF
TOURISTS. (7) AUTHORITY:
FROM POINTS WITHIN A RADIUS OF 20 KM FROM ATHLONE TO POINTS WITHIN THE
WESTERN CAPE PROVINCE AND RETURN.
AIRPORT

ARABELLA
CAPE SUN
HOLIDAY INN
CULLINAN

OP.2203837. (2) AREND KOCK A ID NO 5308315041089. POSTAL ADDRESS:
GERRIT STREET 28, JOHNSONS PARK, WORCESTER, 6850. (4) TRANSFER OF PERMIT
, PERMIT NO. 505102/1 FROM DLANGEZWE KEKE JOSEPH KJ (14 X PASSENGERS,
DISTRICT: WORCESTER). (7) AUTHORITY AS IN LAST MENTIONED PERMIT(S).

OP.2204234. (2) DAVISON EDWARD FREDERICK EF ID NO 4712295086181. (3)
DISTRICT: CAPE TOWN. POSTAL ADDRESS: 37 PENZANCE AVENUE, HOUT BAY, CAPE,
7806. (4) NEW APPLICATION. (5) 1 X 5 PASSENGERS. (6) THE CONVEYANCE OF
TOURISTS. (7) AUTHORITY:
FROM POINTS WITHIN A RADIUS OF 30 KM FROM CAPE TOWN TO POINTS WITHIN THE
WESTERN AND EASTERN CAPE PROVINCE + RETURN.

OP.2205819. (2) PAYI MADODANELE M ID NO 5601275777084. POSTAL ADDRESS:
P.O. BOX 26, BRACKENFELL, 7560 (4) R/MENT OF VEHICLE (9-15), PERMIT NO.
1529449/0 FROM PAYI MADODANELE M (15 X PASSENGERS, DISTRICT: BELLVILLE).
Permit No. 1529449/0
173 - WALLACEDENE - BELLVILLE

VANAF TAXI STAANPLEK TE WALLACEDENE, IN LABOHEMEWEG, REGS
MET BUITESINGEL, LINKS IN JOSEPHLAAN, LINKS IN BUITESINGEL,
REGS IN PARKLAAN, LINKS IN DA GAMASTRAAT, LINKS IN
VOORTREKKERWEG, IN OU PAARLWEG TOT IN BELLVILLE, REGS IN
VOORTREKKERWEG, LINKS IN MODDERDAMWEG, REGS IN BELRAILWEG
TOT BY TAXI STAANPLEK TE BELLVILLE SPOORWEGSTASIE EN TERUG
SOOS VOLG: IN CHARL MALANSTRAAT, REGS IN VOORTREKKERWEG,
LINKS IN OU PAARLWEG, LANGS OU PAARLWEG, REGS IN NORTHPIKE
RYLAAN, LINKS IN EASTWOOD RYLAAN, REGS IN HOWARD RYLAAN,

REGS IN CENTRAL RYLAAN, LINKS IN NORTHPIKE RYLAAN, IN BUITENSINGEL TOT BY LABOHEME RYLAAN, REGS IN LABOHEME RYLAAN TOT BY BHARUSSTRAAT NA STAANPLEK TE WALLACEDENE.

BOGENOEMDE ROETES ONDERWORPE AAN DIE VOLGENDE VOORWAARDES:-

 (A) DAT GEEN PASSASIERE BY ENIGE ANDER HUURMOTORSTAANPLEK OPGETEL MAG WORD NIE. (B) DIE VOERTUIG MOET IN DIE NAAM VAN DIE APPLIKANT GEREGISTREER WEES. (C) DIE HOUER VAN HIERDIE LISENSIE WORD BELET OM 'N OOREENKOMS AAN TE GAAN WAARKRAGTENS ENIGE ANDER PARTY GEMAGTIG WORD OM VIR EIE GEWIN PADVERVOER TE ONDERNEEM KRAGTENS MAGTIGING VERLEEN DEUR HIERDIE LISENSIE. (D) DIE VOLLEDIGE ROETE MOET BEDRYF WORD EN NIE SLEGS 'N GEDEELTE VAN DIE ROETE NIE. (E) DIE LISENSIE IS NIE OORDRAAGBAAR NIE. (F) BOGEMELDE MAGTIGING IS HERSIENBAAR TEN ENIGE TYD.

OP.2206089. (2) POWELL VINCENT ANDREW VA ID NO 5801165034089. (3) DISTRICT: KUILSRIVIER. POSTAL ADDRESS: CLAASENWEG NO.8, BISHOP LAVIS, 7490. (4) NEW APPLICATION. (5) 1 X 15 PASSENGERS. (6) THE CONVEYANCE OF TAXI PASSENGERS. (7) AUTHORITY: C02 DELFT SOUTH - ELSIES RIVER

FROM TAXI RANK IN MANGO STREET DELFT SOUTH, RIGHT INTO VOORBRUG AVENUE, RIGHT INTO DELFT MAIN ROAD, OVER STELLENBOSCH ARTERIAL ROAD, INTO BELHAR DRIVE, LEFT INTO BLOEMENDAL ROAD, RIGHT INTO BATAVIA STREET, LEFT INTO HEERENGRAFT AVE, LEFT INTO ERICA ROAD, LEFT INTO CHESTNUT WAY, INTO AKKERBOOM ROAD, LEFT INTO MODDERDAM ROAD, RIGHT INTO 35TH STREET, LEFT INTO OWEN ROAD, RIGHT INTO HALT ROAD TO TAXI TERMINUS ELSIES RIVER AND RETURN ALONG THE SAME ROUTE SUBJECT TO THE CONDITION THAT PASSENGERS WILL ONLY BE PICKED UP FROM DISKOM IN HALT ROAD AND FURTHER THAT RANKING WILL ONLY TAKE PLACE AT DISKOM WHERE ONLY 10 MINUTES WILL BE ALLOWED TO LOAD PASSENGERS ON THE RETURN TRIP FROM ELSIES RIVER RAILWAY STATION.

OP.2208267. (2) ERASMUS ANDRE JACOBUS AJ ID NO 6903225217081. POSTAL ADDRESS: 16 COLEBROOK STREET, AVONDALE, ATLANTIS, 7349 (4) REPL. & INC. 14 -15, PERMIT NO. 508654/7 FROM ERASMUS ANDRE JACOBUS AJ (15 X PASSENGERS, DISTRICT: MALMESBURY).

Permit No. 508654/7
 196: WESFLEUR ATLANTIS - DUINEFONTEIN MELKBOS

VANAF TAXI STAANPLEK TE WESFLEUR ATLANTIS, REGS IN WESFLEURSIRKEL, LINKS IN ORIONSTRAAT, REGS IN REYGERSDAL, SLUIT AAN BY DASSENBERG RYLAAN, DRAAI LINKS EN SLUIT AAN BY R27, LINKS IN R27, REGS IN NAPOLEONSTRAAT, REGS IN ATLANTICWEG, LINKS IN OTTO DU PLESSIS RYLAAN, REGS BY BEACHWEG, REGS IN SESDELAAN TOT BY WINKELSENTRUM MELKBOSSTRAND EN TERUG.

197: WESFLEUR ATLANTIS - DARLING

VANAF TAXI STAANPLEK TE WESFLEUR ATLANTIS, REGS IN WESFLEURSIRKEL, REGS IN ORIONSTRAAT, LINKS IN CHARL UYSSTRAAT, SLUIT AAN BY OU MAMRE DARLINGWEG, REGS IN HOOFWEG DARLING, OOR TREINSPOOR, LINKS IN DURBANWEG DARLING EN TERUG.

198: WESFLEUR ATLANTIS - FABRIEKSAREA ATLANTIS

VANAF TAXI STAANPLEK TE WESFLEUR ATLANTIS, REGS IN WESFLEURSIRKEL, LINKS IN REYGERSDAL, REGS IN CHARL UYSSTRAAT, REGS IN CHRISTOPHERSTRAAT, LINKS IN THOMAS HENSILWOODSTRAAT, REGS IN NEIL HAREWEG, LINKS IN JOHN VAN NIEKERKSTRAAT, REGS IN NEIL HARESTRAAT, REGS IN WILLIAM GOURLAYSTRAAT ATLANTIS EN TERUG.

VANAF TAXI STAANPLEK TE WESFLEUR ATLANTIS, REGS IN WESFLEURSIRKEL, LINKS IN REYGERSDAL, IN MEERMINWEG, REGS IN PALMERLAAN, LINKS IN GROSVENOR OOR CHARL UYSSTRAAT, LINKS IN JAUN HEMPHERE ATLANTIS EN TERUG.

199: WESFLEUR ATLANTIS - SAXON SEA ATLANTIS

VANAF TAXI STAANPLEK TE WESFLEUR ATLANTIS, LINKS IN WESFLEURSIRKEL, DAN REGS IN WESFLEURSIRKEL, REGS IN ORIONSTRAAT, LINKS IN CHARL UYSSTRAAT, LINKS IN GROSVENORSTRAAT, LINKS IN ANNALAAN SAXON SEA ATLANTIS EN TERUG OOR ORIONSTRAAT.

200: WESFLEUR ATLANTIS - MONTAGUE GARDENS

VANAF TAXI STAANPLEK TE WESFLEUR ATLANTIS, REGS IN WESFLEURSIRKEL, REGS IN WESFLEURSIRKEL, LINKS IN ORIONSTRAAT, REGS IN REYGERSDAL, SLUIT AAN BY DASSENBERG

RYLAAN, DRAAI LINKS, SLUIT AAN BY R27, LINKS IN WESKUSWEG, LANGS WESKUSWEG TOT BY BLAAUWBERGWEG, LINKS IN BLAAUWBERGWEG TOT BY KILLARNEY AANSLUITING, REGS IN KOEBERGWEG, LINKS IN MONTAGUE RYLAAN TOT BY OK WAREHOUSE MONTAGUE GARDENS EN TERUG.

201: WESFLEUR ATLANTIS - MALMESBURY

VANAF TAXI STAANPLEK TE WESFLEUR ATLANTIS, LINKS IN WESFLEURSIRKEL, LINKS IN REYGERSDAL TOT BY SEVEN ELEVEN AFRIT, LINKS IN KLEIN DASSENBERGWEG, TOT BY N7 AANSLUITING, LINKS OP IN N7 TOT BY MALMESBURY AFRIT, LINKS IN BOKOMOWEG, LINKS IN VOORTREKKERWEG TOT BY DORPSENTRUM MALMESBURY EN TERUG.

202: WESFLEUR ATLANTIS - TOPDECK KAAPSTAD

VANAF TAXI STAANPLEK TE WESFLEUR ATLANTIS, REGS IN WESFLEURSIRKEL, DRAAI REGS IN WESFLEURSIRKEL, LINKS IN ORIONSTRAAT, REGS IN REYGERSDAL, SLUIT AAN BY DASSENBERG RYLAAN, DRAAI LINKS EN SLUIT AAN BY R27, LINKS IN WESKUSWEG, WAT OTTO DU PLESSISWEG WORD WAT DAN WEER MARINE RYLAAN WORD, REGS IN N1, LINKS IN OSWALD PIROWEG, REGS IN TOP DECK KAAPSTAD SPOORWEGSTASIE KAAPSTAD EN TERUG ONDERWORPE AAN DIE VOORWAARDE DAT OP DIE HEENREIS GEEN PASSASIERERS OPGELAAI WORD NADAT ATLANTIS VERLAAT IS NIE EN OP DIE TERUG REIS GEEN PASSASIERERS AFGELAAI WORD ALVORENS ATLANTIS BEREIK IS NIE.

203: WESFLEUR ATLANTIS - PAARDEN EILAND - KAAPSTAD

VANAF TAXI STAANPLEK TE WESFLEUR ATLANTIS, REGS IN WESFLEURSIRKEL, LINKS IN ORIONSTRAAT, REGS IN REYGERSDAL, LINKS IN DASSENBERG RYLAAN, SLUIT AAN BY R27, LINKS IN WESKUSWEG WAT OTTO DU PLESSIS RYLAAN WORD, WAT WEER MARINE RYLAAN WORD, LINKS IN SECTIONSTRAAT, REGS IN KOEBERGWEG, REGS IN VOORTREKKERWEG MAITLAND, LANGS VOORTREKKERWEG, IN ALFREDSTRAAT, LINKS IN RUSSELSTRAAT, LINKS IN SIR LOWRYWEG, REGS IN OSWALD PIROWEG, LINKS IN TOP DECK KAAPSTAD EN TERUG ONDERWORP AAN DIE VOORWAARDE DAT OP DIE HEENREIS GEEN PASSASIERERS OPGELAAI WORD NADAT ATLANTIS VERLAAT IS NIE EN OP DIE TERUG REIS GEEN PASSASIERERS AFGELAAI WORD ALVORENS ATLANTIS BEREIK IS NIE.

856: WESFLEUR ATLANTIS - MAMRE

VANAF TAXI STAANPLEK TE WESFLEUR ATLANTIS, REGS IN WESFLEURSIRKEL, REGS IN ORIONSTRAAT, LINKS IN CHARL UYSSTRAAT, SLUIT AAN BY OU MAMRE/DARLINGWEG, LANGS OU MAMRE/DARLINGWEG, LINKS IN BY MAMRE TOT BY POLISIEKANTOOR MAMRE EN TERUG.

BOGENOEMDE ROETES ONDERWORPE AAN DIE VOLGENDE VOORWAARDES:

(A) DAT GEEN PASSASIERERS BY ENIGE ANDER HUURMOTORSTAANPLEK OPGETEL MAG WORD NIE. (B) DIE VOERTUIG MOET IN DIE NAAM VAN DIE APPLIKANT GEREgistreER WEES. (C) DIE HOUER VAN HIERDIE PERMIT WORD BELET OM 'N OOREENKOMS AAN TE GAAN WAARKRAGTENS ENIGE ANDER PARTY GEMAGTIG WORD OM VIR EIE GEWIN PADVERVOER TE ONDERNEEM KRAGTENS MAGTIGING VERLEEN DEUR HIERDIE PERMIT. (D) DIE VOLLEDIGE ROETE MOET BEDRYF WORD EN NIE SLEGS 'N GEDEELTE VAN DIE ROETE NIE.

OP.2209060. (2) MANDLEVU SITOZA S ID NO 5302225741086. (3) DISTRICT: STRAND. POSTAL ADDRESS: P O BOX 1372, SOMERSET WEST, 7129 C/O TRUTER L A EBB STRAAT 14, GUSTROUW, STRAND, 7140. (4) ADDITIONAL AUTHORITY, PERMIT NO. 1527391/1 FROM MANDLEVU SITOZA S (13 X PASSENGERS, DISTRICT: STRAND). (5) 1 X 13 PASSENGERS. (6) THE CONVEYANCE OF TAXI PASSENGERS. (7)

AUTHORITY:

Permit No. 1527391/1

EXISTING AUTHORITY:-

41 - LWANDLE - SOMERSET WEST

FROM LWANDLE LEFT INTO N2, ALONG N2, RIGHT INTO VICTORIA ROAD, RIGHT INTO ANDRIES PRETORIUS STREET, LEFT INTO CHURCH STREET TO TAXI RANK AT O K BAZAARS SOMERSET WEST AND RETURN ALONG THE SAME ROUTE.

42 - LWANDLE - GRABOUW

FROM LWANDLE RIGHT INTO N2, ALONG N2 TO GRABOUW, LEFT INTO OU KAAPSEWEG, INTO MAIN ROAD, LEFT INTO TAXI RANK AT THE PLAIN GRABOUW AND RETURN ALONG THE SAME ROUTE SUBJECT TO THE CONDITION THAT PASSENGERS ARE ONLY DROPPED-OFF IN GRABOUW.

43 - LWANDLE - KHAYELITSHA

 FROM LWANDLE LEFT INTO N2, ALONG N2, RIGHT INTO VICTORIA STREET, RIGHT INTO ANDRIES PRETORIUS STREET, LEFT INTO CHURCH STREET TO O K BAZAARS SOMERSET WEST AND RETURN VIA THE SAME ROUTE TO THE N2, RIGHT INTO N2, LEFT INTO BADEN POWELL DRIVE, RIGHT INTO BONGO DRIVE TO KHAYELITSHA AND RETURN SUBJECT TO THE CONDITION THAT NO PASSENGERS ARE DROPPED-OFF IN BADEN POWELL DRIVE.
 340 - LWANDLE - GORDONS BAY

FROM TAXI RANK IN LWANDLE LEFT INTO VULINDLELA STREET, RIGHT INTO BROADLANDS ROAD, LEFT INTO GORDONS BAY ROAD, ALONG GORDONS BAY ROAD TO FISHERIES GORDONS BAY AND RETURN AS FOLLOWS: LEFT INTO SIR LOWRY'S PASS ROAD, LEFT INTO N2, LEFT INTO VULINDLELA STREET TO LWANDLE TAXI RANK.
 480 - LWANDLE - STRAND

VANAF TAXI STAANPLEK TE LWANDLE, REGS IN BROADLANDSWEG, REGS IN ELFDESTRAAT, LINKS IN ONVERWACHTSTRAAT, REGS IN GORDONSBAAIWEG, REGS IN HOOFWEG STRAND TOT BY STRAND SPOORWEGSTASIE STRAND EN TERUG OOR DIESELFDE ROETE.
 D23 - LWANDLE - GORDONSBAAI

VANAF TAXI STAANPLEK TE LWANDLE, REGS IN BROADLANDSWEG, LINKS IN GORDONSBAAIWEG, LANGS GORDONSBAAIWEG TOT BY SPAR SUPERMARK GORDONSBAAI EN TERUG OOR DIESELFDE ROETE.
 F47 - LWANDLE - LOURENSFORD PLAAS SOMERSET WES

VANAF TAXI STAANPLEK TE LWANDLE, LINKS OP N2, LINKS BY AFRIT BY TOYOTA GARAGE, LINKS IN HOOFWEG STRAND, VERBY MEDI CITY, REGS IN GORDONSTRAAT SOMERSET WES, LINKS IN HILLCRESTSTAAT, REGS IN LOURENSWEG TOT BY LOURENSFORD PLAAS SOMERSET WES EN TERUG OOR DIESELFDE ROETE.
 ROUTES ARE SUBJECT TO THE FOLLOWING CONDITIONS:

- (A) THAT NO PASSENGERS ARE PICKED UP AT ANY OTHER TAXI RANK.
- (B) THE VEHICLE MUST BE REGISTERED IN THE NAME OF THE APPLICANT.
- (C) THE HOLDER OF THIS LICENCE IS PROHIBITED FROM ENTERING INTO ANY AGREEMENT WHEREBY ANOTHER PARTY IS PERMITTED TO UNDERTAKE ROAD TRANSPORTATION FOR OWN GAIN UNDER AUTHORITY OF THIS LICENCE.
- (D) THE COMPLETE ROUTE MUST BE TRAVERSED AND NOT ONLY A PORTION OF IT.
- (E) THE OPERATING LICENCE IS NOT TRANSFERABLE.
- (F) THE AUTHORITY IS REVIEWABLE AT ANY TIME.

LWANDLE TO SIR LOWRYSPASS

FROM TAXI RANK IN LWANDLE TO LWANDLE HOSTEL LWANDLE RIGHT INTO N2, LEFT IN SIR LOWRYS PASS TOWN AND BACK ALONG THE SAME ROUTE.
 479. LWANDLE TO KOGGELBAY

FROM TAXI RANK AT LWANDLE, RIGHT IN BROADLANDS ROAD, LEFT INTO GORDONS BAY ROAD, RIGHT IN FAURE MARINE DRIVE TO KOGGELBAY AND BACK ALONG THE SAME ROUTE.

406. LWANDLE TO SOMERSET WEST RAILWAY STATION

FROM TAXI RANK AT LWANDLE, RIGHT INTO VULINDLELA STREET ALONG VULINDLELA STREET, LEFT INTO N2, RIGHT INTO VICTORIA STREET, LEFT INTO SARGENT STREET, RIGHT INTO OAK STREET, LEFT INTO SPYKER STREET, RIGHT INTO SOMERSET WEST RAILWAY STATION SOMERSET WEST AND RETURN ALONG THE SAME ROUTE.
 F65. LWANDLE TO SOMERSET WEST VIA MEDI CITY

FROM TAXI RANK AT LWANDLE, LEFT ONTO N2, LEFT AT TOYOTA GARAGE, LEFT INTO MAIN ROAD STRAND, PASS MEDI CITY, LEFT INTO ANDRIES PRETORIUS STREET, RIGHT INTO CHURCH STREET TO THE TAXI RANK AT SHOPRITE SOMERSET WEST AND BACK ALONG THE SAME ROUTE.
 LWANDLE TO SOMERSET MALL

LWANDLE TO HELDERVIEW

OP.5502526. (2) DYERS D'ANAH ID NO 4209230088083. (3) DISTRICT: BREDASDORP. POSTAL ADDRESS: NEWMANSTRAAT 41, BREDASDORP, BREDASDORP, 7280. (4) NEW APPLICATION. (5) 1 X 11 PASSENGERS. (6) THE CONVEYANCE OF OTHER. (7) AUTHORITY:
 TOERISTE

ROETE 1

BREDASDORP VIA ELIM VIA ALGULHAS VIA STRUISBAAI VIA ARNISTON NA NAPIER.
 ROETE 2

BREDASDORP VIA NAPIER VIA CALEDON VIA BOTRIVIER VIA GRABOUW VIA STRAND NA KAAPSTAD.

GEORGANISEERDE GROEPE:

VANAF PUNTE BINNE DIE LANDDROSDISTRIK VAN BREDASDORP NA PUNTE BINNE DIE WESKAAPPROVINSIE EN TERUG.
SKOLIERE

VANAF BREDASDORP NA PUNTE BINNE A RADIUS VAN 200KM EN TERUG.

OP.5502892. (2) NODLIWA SIPHIWO S ID NO 5702155778083. (3) DISTRICT: WYNBERG. POSTAL ADDRESS: NO 227 ACACIA STREET, LOWER CROSS ROAD, PHILLIPI, 7785 C/O MR S NCATE 13 COCK STREET, MONTANA, 7490. (4) NEW APPLICATION. (5) 1 X 14 PASSENGERS. (6) THE CONVEYANCE OF TAXI PASSENGERS. (7) AUTHORITY: GUGULETU - EYONA TAXI RANK TO MOWBRAY AND RETURN ALONG THE SAME ROUTE.

OP.5503977. (2) PARKER SHAIK ACHMAT SA ID NO 5204045027029. POSTAL ADDRESS: 16 BURNLEY ROAD, CRAWFORD, LANSDOWNE, 7780 (4) OPERATING LICENCE CONVERSION, PERMIT NO. 508286/2 FROM PARKER SHAIK ACHMAT SA (16 X PASSENGERS, DISTRICT: CAPE TOWN). (7) AUTHORITY AS IN LAST MENTIONED PERMIT(S).
Permit No. 508286/2

OP.5504389. (2) KWESABA XOLANI KENNETH XK ID NO 7312215390081. (3) DISTRICT: PAARL. POSTAL ADDRESS: NY 57 NO 45, GUGULETU, 7750. (4) ADDITIONAL AUTHORITY, PERMIT NO. 1570328/1 FROM KWESABA XOLANI KENNETH XK (22 X PASSENGERS, DISTRICT: PAARL). (5) 1 X 22 PASSENGERS. (6) THE CONVEYANCE OF PERSONS ON A PARTICULAR BUS ROUTE. (7) AUTHORITY:

Permit No. 1570328/1
EXISTING AUTHORITY:-

ROUTE 1

FROM JOE GQABI BUS STATION (STOCK ROAD) PHILIPPI TO WHITE CITY HOSTEL, JANTJIES ROAD, MBEKWENI, RIGHT MAFILA AVENUE, RIGHT MADIKANE ROAD, LEFT UNNAMED ROAD, RIGHT VAN RIEBEECK ROAD, PAARL, UP TO TRAFFIC CIRCLE, THEN ALONG THE R303, RIGHT N1, LEFT EXIT 39 (STELLENBOSCH TURN OFF), RIGHT R304, RIGHT UNNAMED ROAD AT KAYAMANDI, RIGHT MASITHANDANE ROAD, LEFT MENDI ROAD, LEFT LAMLA ROAD, LEFT BASSI ROAD, RIGHT MASITHANDANE ROAD, LEFT UNNAMED ROAD, RIGHT R304, THEN ALONG STRAND ROAD (R44), LEFT SOMERSET WEST OFF-RAMP, ALONG N2, RIGHT VULINDLELA STREET, LWANDLE LEFT NOMONDE STREET TO LOADING POINT, RETURN ALONG NOMONDE STREET IN THE REVERSE DIRECTION, RIGHT VULINDLELA STREET, LEFT N2, LEFT DE BEERS AVENUE, LEFT R44, RIGHT BEACH ROAD, RIGHT TO LOADING POINT AT DE BEERS HOSTEL, LEFT BEACH ROAD, LEFT R44, LEFT N2, LEFT EXIT 20, LEFT MACASSAR-FIRGROVE ROAD, VIA MACASSAR, AND TOWN 2, LEFT SPINE ROAD, RIGHT MAKABENI ROAD, LEFT KUSASA ROAD THEN ALONG NTANDAZO ROAD, SITE B, KHAYELITSHA, LEFT SINGWELE ROAD, RIGHT MEW WAY, THEN ALONG THE UNNAMED ROAD TO MFULENI LOCATION, RETURN ALONG THE UNNAMED ROAD IN THE REVERSE DIRECTION, THEN ALONG MEW WAY, RIGHT ZOLA BUDD DRIVE, SITE C KHAYELITSHA, RIGHT UNNAMED ROAD AT NOMTHANDAZO CALTEX SERVICE STATION, LEFT UNNAMED ROAD, RIGHT AT TREK GARAGE, THEN ALONG THE M9 VIA CROSS ROADS, ALONG LANSDOWNE ROAD, RIGHT MAHOBE DRIVE, NYANGA, LEFT SITHANDATHU AVENUE, VIA NYANGA HOSTEL, LEFT NY78, VIA NEW CROSSROADS, RIGHT NY3A, LEFT NY61 VIA KWAKICK HOSTEL, LEFT NY1, LEFT NY111, GUGULETU, LEFT UNNAMED ROAD RIGHT NY119 VIA WJM HOSTELS, THEN VIA ILLCO HOSTELS, LEFT NY109, RIGHT NY1, RIGHT KLIPFONTEIN ROAD, RIGHT DUINEFONTEIN ROAD, LEFT N2, LEFT EXIT 11, THEN ALONG BUNGA AVENUE, LANGA, RIGHT WASHINGTON STREET, UP TO JOE GQABI BUS STATION (STOCK ROAD) PHILLIPI. CONTINUE FROM JOE GQABI BUS STATION ALONG WASHINGTON STREET, RIGHT VANGUARD DRIVE, LEFT N2 LEFT R300. LEFT MITCHELL'S PLAIN OFF-RAMP, RIGHT TOWARDS PHILIPPI, LEFT STOCK ROAD TO THE BUS TERMINUS AT JOE GQABI STATION. RETURN TO THE R300 IN THE REVERSE DIRECTION. TURN LEFT ALONG THE R300, RIGHT ALONG THE N1 VIA WORCESTER, TOWNSRIVER, LAINGSBURG, LEEU GAMKA, AT BEAUFORT WEST ALONG DONKIN STREET RIGHT VOORTREKKER ROAD, THEN ALONG THE R61 VIA ABERDEEN TO GRAAFF REINET, ALONG KOLLEGE ROAD, THEN ALONG CHURCH STREET, RIGHT ALONG THE R61 TO CRADOCK, RIGHT DEARY AVENUE, LEFT ALONG THE R61 VIA TARKASTAD TO QUEENSTOWN, RIGHT ALONG CATHCART ROAD THEN ALONG THE R61 VIA ST MARKS TO COFIMVABA, RIGHT UNNAMED ROAD VIA TSOMO, NQAMAKWE UP TO THE N2, LEFT ALONG THE N2 TO BUTTERWORTH, THEN ALONG THE N2 VIA IDUTYWA TO UMTATA, ALONG ALEXANDRA ROAD, LEFT MADEIRA STREET, RIGHT INTO SUTHERLAND STREET TO UMTATA BUS TERMINUS AND RETURN IN THE OPPOSITE DIRECTION. ROUTES THROUGH ALL TOWNS AND CITIES, IF NOT MENTIONED, SHALL BE AS APPROVED BY THE LOCAL AUTHORITIES. SUBJECT TO THE FOLLOWING CONDITIONS:
1. ON THE FORWARD JOURNEY, NO PASSENGERS BOARDING WITHIN THE MAGISTERIAL DISTRICTS OF PAARL, STELLENBOSCH, SOMERSET WEST, STRAND, KUILSRIVER,

MITCHELL'S PLAIN, WYNBERG AND CAPE TOWN MAY ALIGHT WITHIN THE SAID MAGISTERIAL DISTRICTS.

2. ON THE RETURN JOURNEY NO PASSENGERS MAY EMBARK WITHIN ANY OF THE AFOREMENTIONED MAGISTERIAL DISTRICTS.

TIMETABLE:

AS AND WHEN REQUIRED.

TARIFFS:

AS AGREED BETWEEN THE PARTIES.

ROUTE 2

FROM JOE GQABI BUS STATION (STOCK ROAD) PHILIPPI TO WHITE CITY HOSTEL, JANTJIES ROAD, MBEKWENI, RIGHT MAFILA AVENUE, RIGHT MADIKANE ROAD, LEFT UNNAMED ROAD, RIGHT VAN RIEBEECK ROAD, PAARL UP TO TRAFFIC CIRCLE, THEN ALONG THE R303, RIGHT N1, LEFT EXIT 39 (STELLENBOSCH TURN OFF), RIGHT R304, RIGHT UNNAMED ROAD AT KAYMANDI, RIGHT MASITHANDANE ROAD, LEFT MENDI ROAD, LEFT LAMLA ROAD, LEFT BASSI ROAD, RIGHT MASITHANDANE ROAD, LEFT UNNAMED ROAD, RIGHT R304, THEN ALONG STRAND ROAD (R44), LEFT SOMERSET WEST OFF-RAMP, ALONG N2, RIGHT VULINDLELA STREET, LWANDLE LEFT NOMONDE STREET TO LOADING POINT, RETURN ALONG NOMONDE STREET IN THE REVERSE DIRECTION, RIGHT VULINDLELA STREET, LEFT N2, LEFT DE BEERS AVENUE, LEFT R44, RIGHT BEACH ROAD, RIGHT TO LOADING POINT AT DE BEERS HOSTEL, LEFT BEACH ROAD, LEFT R44, LEFT N2, LEFT EXIT 20, LEFT MACASSAR-FIRGROVE ROAD VIA MACASSAR AND TOWN 2, LEFT SPINE ROAD, RIGHT MAKABENI ROAD, LEFT KUSASA ROAD THEN ALONG NTANDAZO ROAD, SITE B, KHAYELITSHA, LEFT SIGWELE ROAD, RIGHT MEW WAY, THEN ALONG THE UNNAMED ROAD TO MFULENI LOCATION, RETURN ALONG THE UNNAMED ROAD IN THE REVERSE DIRECTION, THEN ALONG MEW WAY, RIGHT ZOLA BUDD DRIVE, SITE C KHAYELITSHA, RIGHT UNNAMED ROAD AT NORTHANDAZO CALTEX SERVICE STATION, LEFT UNNAMED ROAD, RIGHT AT TREK GARAGE, THEN ALONG THE M9 VIA CROSSROADS, ALONG LANSDOWNE ROAD, RIGHT MAHOBE DRIVE, NYANGA, LEFT SITHANDATHU AVENUE VIA NYANGA HOSTEL, LEFT NY78, VIA NEW CROSSROADS, RIGHT NY3A, LEFT NY61 VIA KWAKICK HOSTEL, LEFT NY1, LEFT NY111, GUGULETU, LEFT UNNAMED ROAD, RIGHT NY119 VIA WJM HOSTELS, THEN VIA ILLCO HOSTELS, LEFT NY109, RIGHT NY1, RIGHT KLIPFONTEIN ROAD, RIGHT DUINEFONTEIN ROAD, LEFT N2, LEFT EXIT 11, THEN ALONG BUNGA AVENUE, LANGA, RIGHT WASHINGTON STREET, UP TO JOE GQABI BUS STATION (STOCK ROAD) PHILIPPI.

CONTINUE FROM JOE GQABI BUS STATION (STOCK ROAD) PHILLIPPI ALONG WASHINGTON STREET, RIGHT VANGUARD DRIVE, LEFT N2 LEFT R300. LEFT MITCHELL'S PLAIN OFF RAMP, RIGHT TOWARDS PHILIPPI, LEFT STOCK ROAD TO THE BUS TERMINUS AT JOE GQABI STATION. RETURN TO THE R300 IN THE REVERSE DIRECTION. TURN LEFT ALONG THE R300, RIGHT ALONG THE N1 VIA WORCESTER, TOWNSRIVER, LAINGSBURG, LEEU GAMKA, AT BEAUFORT WEST ALONG DONKIN STREET, RIGHT VOORTREKKER ROAD, THEN ALONG THE R61 VIA ABERDEEN TO GRAAFF REINET, ALONG KOLLEGE ROAD, THEN ALONG CHURCH STREET, RIGHT ALONG THE R61 TO CRADOCK, RIGHT DEARY AVENUE, LEFT ALONG THE R61

VIA TARKASTAD TO QUEENSTOWN, RIGHT ALONG CATHCART ROAD THEN ALONG THE R61 VIA ST MARKS TO COFIMVABA. FROM COFIMVABA CONTINUE ALONG THE R61 VIA ENGCOCO, NTIBANE, BAZIYA, TABASE, NCISE TO UMTATA, ALONG SUTHERLAND STREET TO UMTATA BUS TERMINUS ALONG SUTHERLAND IN THE REVERSE DIRECTION, TURNING RIGHT INTO MADEIRA STREET, THEN ALONG THE N2 QUMBU MOUNT FRERE, MOUNT AYLIFF, THEN LEFT ALONG THE R56 TO KOKSTAD, RETURN VIA THE R56 IN THE REVERSE DIRECTION, THEN LEFT ONTO N2 VIA STAFFORD'S POST LEFT R56 TO UMZIMKULU AND RETURN ALONG THE SAME ROUTE IN THE REVERSE DIRECTION.

SUBJECT TO THE FOLLOWING CONDITIONS:

1. ON THE FORWARD JOURNEY, NO PASSENGERS BOARDING WITHIN THE MAGISTERIAL DISTRICTS OF PAARL, STELLENBOSCH, SOMERSET WEST, STRAND, KUILSRIVER, MITCHELL'S PLAIN, WYNBERG AND CAPE TOWN MAY ALIGHT WITHIN THE SAID MAGISTERIAL DISTRICTS.

2. ON THE RETURN JOURNEY NO PASSENGERS MAY EMBARK WITHIN ANY OF THE AFOREMENTIONED MAGISTERIAL DISTRICTS.

TIMETABLE:

AS AND WHEN REQUIRED.

TARIFFS:

AS AGREED BETWEEN THE PARTIES.

TIMETABLE:

ROUTE 1

DEPART	JOE GQABI BUS STATION FRIDAYS	19H30
ARRIVE	UMTATA SATURDAYS	08H00
DEPART	UMTATA SATURDAYS	18H00
ARRIVE	JOE GQABI SUNDAYS	07H00

ROUTE 2

DEPART	JOE GQABI BUS STATION SUNDAYS	16H00
ARRIVE	UMZIMKULU MONDAYS	08H00
DEPART	UMZIMKULA THURSDAY	13H00
ARRIVE	JOE GQABI FRIDAYS	06H00

ADDITIONAL AUTHORITY

JOE GQABI BUS TERMINUS - MARKET SQUARE BUS RANK

FROM JOE GQABI BUS TERMINUS, GUGULETHU, NYANGA, BORCHARDS QUARRY ROAD, TURN INTO N2 ON ROUTE TO STRAND VIA PAARL, WORCESTER, INTO BEAUFORT WEST VIA ABERDEEN, GRAAF REINET, SOMERSET EAST, COOK HOUSE, BEDFORD, ADELAIDE, FORT BEAUFORT, ALICE, MIDDLEDRIFT VIA KEISKAMMAHOEK, NEXT TO POST OFFICE IN DIMBAZA PROCEED TO KING WILLIAM'S TOWN TURN LEFT INTO CARTHART ROAD, TURN LEFT INTO WALKER STREET AND TURN RIGHT INTO MARKET SQUARE BUS RANK OFFLOAD AND LOAD RETURN BACK TO JOE GQABI BUS RANK.

OP.5504409. (2) BRIDGER NATHAN NORMAN NN ID NO 8010045151082. (3)

DISTRICT: CAPE TOWN. POSTAL ADDRESS: 17 ER SYFRET STREET, MILNERTON, 7441
C/O MR G BLOEW 70E MANENBERG AVENUE, MANENBERG, 7764. (4) NEW APPLICATION.

(5) 1 X 16 PASSENGERS. (6) THE CONVEYANCE OF TAXI PASSENGERS. (7)

AUTHORITY:

143 KOEBERG STATION MAITLAND - MELKBOSSTRAND - CAPE TOWN

FROM TAXI RANK AT KOEBERG RAILWAY STATION MAITLAND, INTO CAMP ROAD, RIGHT INTO BEACH ROAD OR VOORTREKKER ROAD, LEFT INTO KOEBERG ROAD, ALONG KOEBERG ROAD TOWARDS KILLARNEY, LEFT INTO BLAAUWBERG ROAD, ALONG BLAAUWBERG ROAD UNTIL OTTO DU PLESSIS TURN-OFF, RIGHT INTO OTTO DU PLESSIS ROAD, ALONG OTTO DU PLESSIS DRIVE, LEFT INTO SIR DAVID BAIRD DRIVE, CONTINUE TO OTTO DU PLESSIS DRIVE, LEFT INTO OTTO DU PLESSIS DRIVE, CONTINUE ALONG OTTO DU PLESSIS DRIVE TOWARDS MELKBOSSTRAND, ONTO M14, CONTINUE OVER WEST COAST ROAD, INTO M19, CONTINUE ALONG M19 UNTIL THE N7 TURN-OFF, RIGHT INTO N7, RIGHT INTO POTSDAM ROAD, ALONG POTSDAM ROAD TO KILLARNEY INTERCHANGE INTO KOEBERG ROAD, LEFT INTO MONTAGUE DRIVE, ALONG MONTAGUE DRIVE INTO SUMMER GREENS MAIN ROAD, TO THE STATION AND RETURN INTO BOSMANS DAM ROAD, LEFT INTO KOEBERG ROAD, RIGHT INTO SECTION ROAD, LEFT INTO PAARDEN EILAND ROAD TO PAARDEN EILAND AND RETURN INTO SECTION ROAD, RIGHT INTO KOEBERG ROAD, LEFT AT ROYAL, CORONATION OR VOORTREKKER ROAD, RIGHT AT STATION ROAD TO MAITLAND RAILWAY STATION AND RETURN INTO VOORTREKKER ROAD, ALONG VOORTREKKER ROAD, INTO ALBERT STREET, LEFT INTO RUSSEL STREET, RIGHT INTO SIR LOWRY ROAD, RIGHT INTO OSWALD PIROW ROAD, LEFT INTO TOP DECK CAPE TOWN RAILWAY STATION DROPP-OFF ONLY AND RETURN AS FOLLOWS: LEFT INTO OSWALD PIROW ROAD, RIGHT INTO N1, LEFT AT WOODSTOCK TURN-OFF, RIGHT INTO LOWER CHURCH STREET, LEFT INTO ALBERT STREET, INTO VOORTREKKER ROAD, RIGHT INTO CAMP ROAD TO KOEBERG ROAD RAILWAY STATION.

144 KOEBERG STATION - TABLEVIEW - MELKBOSSTRAND

FROM TAXI RANK AT KOEBERG RAILWAY STATION, INTO CAMP ROAD, RIGHT INTO BEACH ROAD, LEFT INTO KOEBERG ROAD, LEFT INTO SECTION ROAD, RIGHT INTO KINGS ROAD, ALONG KINGS ROAD, RIGHT INTO WEMYSS STREET, LEFT INTO KOEBERG ROAD, LEFT INTO BOUNDARY ROAD OR LOXTON ROAD OR RACE COURSE ROAD, RIGHT INTO OTTO DU PLESSIS ROAD, RIGHT INTO BLAAUWBERG ROAD, INTO SERVICE ROAD INTO MARINE CIRCLE, RIGHT INTO BEACH ROAD, INTO PERLEMOEN STREET, LEFT INTO WAVE STREET, INTO OTTO DU PLESSIS DRIVE, ALONG OTTO DU PLESSIS DRIVE TO MELKBOSSTRAND AND RETURN AS FOLLOWS: OTTO DU PLESSIS DRIVE, LEFT INTO BLAAUWBERG BOULEVARD, BAYSIDE CENTRE TABLE VIEW PICK-UP POINT, LEFT INTO RAATZ DRIVE, RIGHT INTO JANSSENS AVE, LEFT INTO BLAAUWBERG ROAD, ALONG BLAAUWBERG ROAD, RIGHT INTO KOEBERG ROAD, LEFT INTO FREEDOM ROAD, RETURN INTO KOEBERG ROAD, LEFT INTO TYGERHOF ROAD, RIGHT INTO DANIEL ROAD, INTO CHEPSTOWE ROAD, RIGHT INTO GANNET ROAD, LEFT INTO CLUCKMANN ROAD, LEFT INTO NAHUM ROAD, INTO WILLIAM MASON ROAD, LEFT INTO KOEBERG ROAD, ALONG KOEBERG ROAD, LEFT INTO PIET GROBLER ROAD, RIGHT INTO PRINCESS ALICE ROAD, LEFT INTO CLARENDON STREET OR LADY ANNE ROAD, LEFT INTO KOEBERG ROAD, RIGHT INTO CORONATION ROAD OR VOORTREKKER ROAD, LEFT INTO CAMP ROAD TO KOEBERG RAILWAY STATION.

145 KOEBERG STATION - FRANKDALE

FROM TAXI RANK AT KOEBERG RAILWAY STATION INTO CAMP ROAD, RIGHT INTO BEACH ROAD OR VOORTREKKER ROAD, LEFT INTO KOEBERG ROAD, RIGHT INTO BOSMANS DAM ROAD, RIGHT INTO SUMMERS GREENS MAIN ROAD TOWARDS CENTURY CITY, RETURN ALONG MAIN ROAD, INTO RAILWAY ROAD MONTAGUE GARDENS, LEFT INTO LINK ROAD, LEFT INTO MONTAGUE DRIVE, RIGHT INTO MARCONI ROAD, LEFT INTO MONTAGUE DRIVE, RIGHT INTO KOEBERG ROAD, ALONG KOEBERG ROAD INTO POTSDAM ROAD THROUGH KILLARNEY GARDENS, DE NOON, LEFT INTO N7, ALONG N7 PAST FRANKDALE AND MORNINGSTAR, RETURN AS FOLLOWS: LEFT INTO M19, ALONG M19 LEFT INTO WEST COAST ROAD, ALONG WEST COAST ROAD, RIGHT INTO SANDOWN ROAD, TURN BACK INTO WEST COAST ROAD, RIGHT INTO OTTO DU PLESSIS DRIVE, LEFT INTO ZASTRON ROAD, RIGHT INTO ASCOT ROAD, INTO UNION ROAD, LEFT INTO BOUNDARY ROAD, RIGHT INTO KOEBERG ROAD, LEFT INTO ROYAL ROAD, CORONATION ROAD OR VOORTREKKER ROAD, RIGHT INTO STATION ROAD TO MAITLAND STATION AND RETURN INTO KOEBERG ROAD, LEFT INTO CAMP ROAD TO KOEBERG RAILWAY STATION.

146 KOEBERG STATION - SANDRIFT

 FROM TAXI RANK AT KOEBERG RAILWAY STATION INTO CAMP ROAD, RIGHT INTO BEACH ROAD, LEFT INTO KOEBERG ROAD, RIGHT ONTO N1, LEFT INTO BOSMANS DAM ROAD, RIGHT INTO MONTAGUE DRIVE, LEFT INTO KOEBERG ROAD, LEFT INTO BOSMANS DAM ROAD, RIGHT INTO COSAIR ROAD SANDRIFT AND RETURN AS FOLLOWS: RIGHT INTO PRINGLE ROAD, RIGHT INTO TYGERHOF ROAD, LEFT INTO KOEBERG ROAD, RIGHT INTO WYMESS ROAD, LEFT INTO KINGS ROAD, LEFT INTO VAN RIEBEECK STREET OR SECTION STREET, RIGHT INTO KOEBERG ROAD, LEFT INTO CORONATION ROAD, RIGHT INTO STATION ROAD MAITLAND, RETURN TO VOORTREKKER ROAD, LEFT INTO CAMP ROAD TO KOEBERG RAILWAY STATION.

147 KOEBERG - SANDRIFT - MONTAGUE GARDENS

 FROM TAXI RANK AT KOEBERG RAILWAY STATION, INTO CAMP ROAD, RIGHT INTO BEACH ROAD, LEFT INTO KOEBERG ROAD, ALONG KOEBERG ROAD, RIGHT INTO BOSMANS DAM ROAD VIA SANDRIFT, LEFT INTO MONTAGUE DRIVE MONTAGUE GARDENS AND RETURN AS FOLLOWS: LEFT INTO FREEDOM ROAD OR RACE COURSE ROAD, LEFT INTO KOEBERG ROAD, VIA CAMBRIDGE TAXI RANK, PROCEED ALONG KOEBERG ROAD, LEFT INTO ROYAL ROAD, RIGHT INTO STATION ROAD, TO MAITLAND RAILWAY STATION, RETURN TO VOORTREKKER ROAD, LEFT INTO CAMP ROAD TO KOEBERG RAILWAY STATION.

148 KOEBERG STATION - MILNERTON

 FORM TAXI RANK AT KOEBERG RAILWAY STATION INTO CAMP ROAD, RIGHT INTO BEACH ROAD, LEFT INTO KOEBERG ROAD, PROCEED ALONG KOEBERG ROAD, LEFT INTO IXIA ROAD MILNERTON AND RETURN AS FOLLOWS: LEFT INTO LANGERMAN AVE, RIGHT INTO ERICA ROAD, LEFT INTO GRAAFF AVE, LEFT INTO ZASTRON ROAD, RIGHT INTO ASCOT ROAD, LEFT INTO LOXTON ROAD, RIGHT INTO KOEBERG ROAD VIA CAMBRIDGE TAXI RANK, PROCEED ALONG KOEBERG ROAD, LEFT INTO CORONATION ROAD, RIGHT INTO STATION ROAD TO MAITLAND RAILWAY STATION, RETURN INTO VOORTREKKER ROAD, LEFT INTO CAMP ROAD TO KOEBERG RAILWAY STATION.

149 KOEBERG - CAMBRIDGE

 FROM TAXI RANK, KOEBERG RAILWAY STATION INTO CAMP ROAD, RIGHT INTO BEACH ROAD, LEFT INTO KOEBERG ROAD, ALONG KOEBERG ROAD, RIGHT INTO DE GRENDDEL ROAD, LEFT INTO MASSON STREET, LEFT INTO MANSELL OR NOBLE STREET, RIGHT INTO KOEBERG ROAD TO CAMBRIDGE TAXI RANK AND RETURN AS FOLLOWS: PROCEED ALONG KOEBERG ROAD, LEFT INTO CORONATION ROAD, RIGHT INTO STATION ROAD TO MAITLAND RAILWAY STATION, RETURN INTO VOORTREKKER ROAD, LEFT INTO CAMP ROAD TO KOEBERG RAILWAY STATION.

OP.5505036. (2) FLOWERS DENVER BRUCE DB ID NO 6204055193082. (3) DISTRICT: WYNBERG. POSTAL ADDRESS: 12 TAUNTON ROAD, WYNBERG, 7800. (4) NEW APPLICATION. (5) 1 X 20 PASSENGERS. (6) THE CONVEYANCE OF OTHER. (7) AUTHORITY:

LEARNERS - GRASSY PARK VIA 10 DAVENPORT ROAD, VIA 28 PENDORNG ROAD VIA 127 ROOIKRANS AVENUE, VIA 10 FISH EAGLE WAY VIA 21 GELAND ROAD VIA 142 8TH AVENUE VIA 157 6TH AVENUE TO JOHN GRAHAM PRIMARY MILFORD RD PLUMSTEAD VIA PLUMSTEAD PREP TOTNESS RD PLUMSTEAD.

OP.5505077. (2) FIHLANI TEMBINKOSI T ID NO 5908145799085. (3) DISTRICT: WYNBERG. POSTAL ADDRESS: E511 PHAKAMANI STREET, KHAYELITSHA, 7785 C/O CODETA - KHAYELITSHA CODETA KUWAIT RANK; SOLOMON, TSHUKU AVE; TRUST FUND OFFICE, SITE C; KHAYELITSHA, 7784. (4) NEW APPLICATION. (5) 1 X 16 PASSENGERS. (6) THE CONVEYANCE OF TAXI PASSENGERS. (7) AUTHORITY: 473 KHAYELITSHA - SEA POINT

 FROM TAXI RANK AT SITE C KHAYELITSHA, LEFT INTO LANSDOWNE ROAD TOWARDS MEW WAY, LEFT AT TRAFFIC SIGNAL AT MEW WAY, LEFT ONTO N2, PROCEED ALONG N2 WHICH BECOMES SETTLERS WAY, ALONG SETTLERS WAY, EASTERN BOULEVARD, INTO TABLE BAY BOULEVARD, RIGHT INTO WESTERN BOULEVARD, ALONG WESTERN BOULEVARD, LEFT INTO ASHSTEAD ROAD, RIGHT INTO MAIN ROAD TO REGENT STREET, RIGHT INTO QUEENS ROAD SEA POINT AND RETURN AS FOLLOWS: INTO REGENT STREET, INTO MAIN ROAD, ALONG MAIN ROAD WHICH BECOMES SOMERSET ROAD, LEFT INTO BUITENGRACHT STREET, RIGHT INTO HANS STRIJDOM AVE, LEFT INTO HEERENGRACHT, RIGHT INTO HERTZOG BOULEVARD, RIGHT INTO OSWALD PIROW STREET, RIGHT INTO TOP DECK CAPE TOWN RAILWAY STATION, LEFT INTO OSWALD PIROW STREET, RIGHT INTO EASTERN BOULEVARD, SETTLERS WAY, N2, MEW WAY, LANSDOWNE ROAD TO SITE C KHAYELITSHA, SUBJECT TO THE CONDITION THAT PASSENGERS ARE NOT PICKED UP IN SEA POINT AND SUBJECT FURTHER TO THE CONDITION THAT PASSENGERS ARE ONLY PICKED UP AT TOP DECK CAPE TOWN RAILWAY STATION ON THE RETURN JOURNEY.

607 - KHAYELITSHA - CAPE TOWN

 FROM TAXI RANK AT SITE C KHAYELITSHA, RIGHT INTO HOZA STREET, LEFT INTO LANSDOWNE ROAD TOWARDS MEW WAY, LEFT AT TRAFFIC SIGNAL AT MEW WAY, LEFT ONTO N2, PROCEED ALONG N2

WHICH BECOMES SETTLERS WAY, ALONG SETTLERS WAY, INTO EASTERN BOULEVARD, LEFT INTO OSWALD PIROW STREET, RIGHT INTO TOP DECK CAPE TOWN RAILWAY STATION CAPE TOWN AND RETURN ALONG THE SAME ROUTE.

D27 - KHAYELITSHA - SEA POINT

FROM TAXI RANK AT SITE C KHAYELITSHA, LEFT INTO LANSLOWNE ROAD, LEFT INTO MEW WAY, LEFT ONTO N2, PROCEED ALONG N2 WHICH BECOMES SETTLERS WAY, ALONG SETTLERS WAY, INTO EASTERN BOULEVARD, INTO TABLE BAY BOULEVARD, INTO BUITENGRACHT STREET, RIGHT INTO SOMERSET ROAD, ALONG MAIN ROAD, INTO REGENT STREET SEA POINT AND RETURN AS FOLLOWS: INTO REGENT STREET, INTO MAIN ROAD, INTO SOMERSET ROAD, LEFT INTO BUITENGRACHT STREET, RIGHT INTO HANS STRIJDOM AVE, LEFT INTO HEERENGRACHT ROAD, RIGHT INTO HERTZOG BOULEVARD, RIGHT INTO OSWALD PIROW STREET, RIGHT INTO TOP DECK CAPE TOWN RAILWAY STATION, CAPE TOWN, LEFT INTO OSWALD PIROW STREET, RIGHT INTO EASTERN BOULEVARD, INTO SETTLERS WAY, INTO MEW WAY, INTO LANSLOWNE ROAD TO TAXI RANK AT SITE C KHAYELITSHA SUBJECT TO THE FOLLOWING CONDITIONS: (1) THAT PASSENGERS ARE NOT PICKED UP IN SEA POINT; (2) SUBJECT TO THE CONDITION THAT PASSENGERS ARE ONLY PICKED UP AT TOP DECK CAPE TOWN RAILWAY STATION ON THE RETURN JOURNEY AND (3) SUBJECT TO THE CONDITION THAT NO PASSENGERS ARE SET DOWN OR PICKED-UP ON WESTERN BOULEVARD.

E98 - KHAYELITSHA - UMTATA

FROM THE TAXI RANK AT THE TREK GARAGE IN LANSLOWNE ROAD KHAYELITSHA, LEFT INTO MEW WAY, LEFT ONTO R300, ONTO N1, ALONG N1 TO BEAUFORT WEST, INTO DONKIN STREET, RIGHT INTO VOORTREKKER STREET, INTO R61, ALONG R61 TO ABERDEEN, LEFT ONTO R57 TO GRAAFF-REINET, THEN ALONG THE R61 TO QUEENSTOWN, RIGHT INTO ROBERTSON ROAD, RIGHT INTO CALDERWOOD STREET TO TAXI RANK IN CALDERWOOD STREET QUEENSTOWN, INTO R61 TO TAXI RANK IN UMTATA AND RETURN ALONG THE SAME ROUTE.

E09 - KHAYELITSHA - EAST LONDON

FROM TAXI RANK AT THE TREK GARAGE IN KHAYELITSHA, INTO LANSLOWNE ROAD, LEFT INTO MEW WAY, RIGHT ONTO N2, ALONG N2 TO KING WILLIAM'S TOWN, ALONG N2 TO EAST LONDON TO TAXI RANK IN EAST LONDON AND RETURN ALONG THE SAME ROUTE.

537 - KHAYELITSHA - EAST LONDON

FROM THE TREK GARAGE IN LANSLOWNE ROAD KHAYELITSHA, LEFT INTO MEW WAY, LEFT ONTO N2, LEFT ONTO R300, ONTO N1, ALONG N1 UNTIL BEAUFORT WEST, RIGHT INTO R61, ALONG R61 TOWARDS GRAAFF-REINET, TURN RIGHT TO PORT ELIZABETH, THROUGH JANSENVILLE, SOMERSET EAST, ADELAIDE, FORT BEAUFORT, MADALA, ALICE, KING WILLIAM'S TOWN TO EAST LONDON AND RETURN ALONG THE SAME ROUTE.

E20 - KHAYELITSHA - TSOLO

FROM TAXI RANK AT THE TREK GARAGE KHAYELITSHA, INTO LANSLOWNE ROAD, LEFT INTO MEW WAY, LEFT ONTO N2, ALONG N2, LEFT ONTO R300 TOWARDS N1, ONTO N1, ALONG N1 TO RICHMOND, RIGHT ONTO R398, ALONG R398 TO MIDDELBURG, ONTO R56, ALONG R56 TO INDWE, RIGHT ONTO R396, ALONG R396 TO TAXI RANK AT TSOLO AND RETURN ALONG THE SAME ROUTE.

F44 - KHAYELITSHA - IDUTYWA

FROM TAXI RANK AT TREK GARAGE IN LANSLOWNE ROAD KHAYELITSHA, LEFT INTO MEW WAY, LEFT ONTO N2, ALONG N2 TO R300, ONTO R300 TO N1, ONTO N1 TO WORCESTER, RIGHT ONTO R60 THROUGH ROBERTSON AND ASHTON, RIGHT TO SWELLENDAAM, LEFT ONTO N2, ALONG N2 TO COLCHESTER, RIGHT INTO R72 TO EAST LONDON, LEFT ONTO N2 TO IDUTYWA AND RETURN ALONG THE SAME ROUTE.

F61 - KHAYELITSHA - TELLE BRIDGE

FROM TAXI RANK AT TREK GARAGE IN LANSLOWNE ROAD KHAYELITSHA, LEFT INTO MEW WAY, LEFT ONTO N2, ALONG N2 TO R300, ONTO R300 TO N1, ONTO N1 TO COLESBERG, RIGHT ONTO R58 TO LADY GREY, RIGHT ONTO R393 TO STERKSPRUIT ONTO PALMIET AT TELLE BRIDGE AND RETURN ALONG THE SAME ROUTE.

ABOVE ROUTES ARE SUBJECT TO THE FOLLOWING CONDITIONS:

- (A) THAT NO PASSENGERS BE PICKED UP AT ANY OTHER TAXI RANK.
- (B) THE VEHICLE MUST BE REGISTERED IN THE NAME OF THE PERMIT HOLDER.
- (C) THE HOLDER OF THIS PERMIT IS PROHIBITED

FROM ENTERING INTO ANY AGREEMENT WHEREBY ANOTHER PARTY IS PERMITTED TO UNDERTAKE ROAD TRANSPORTATION FOR OWN GAIN UNDER AUTHORITY OF THIS PERMIT. (D) THE COMPLETE ROUTE MUST BE TRAVERSED AND NOT ONLY A PORTION OF IT. (E) THE PERMIT IS NOT TRANSFERABLE. (F) THE AUTHORITY IS REVIEWABLE AT ANY TIME.

OP.5505078. (2) VELEM DOLANTI JOEL DJ ID NO 4802145594086. (3) DISTRICT: WYNBERG. POSTAL ADDRESS: Q250 SITE B, KHAYELITSHA, 7784 C/O CODETA - KHAYELITSHA CODETA KUWAIT RANK; SOLOMON, TSHUKU AVE; TRUST FUND OFFICE, SITE C; KHAYELITSHA, 7784. (4) NEW APPLICATION. (5) 1 X 10 PASSENGERS. (6) THE CONVEYANCE OF TAXI PASSENGERS. (7) AUTHORITY: E08 KHAYELITSHA - EAST LONDON

FROM TAXI RANK AT THE TREK GARAGE IN KHAYELITSHA, INTO LANSDOWNE ROAD, LEFT INTO MEW WAY, RIGHT ONTO N2, ALONG TO PORT ELIZABETH, INTO R72, ALONG R72 TO TAXI RANK IN EAST LONDON AND RETURN ALONG THE SAME ROUTE.
E20 KHAYELITSHA - TSOLO

FROM TAXI RANK AT THE TREK GARAGE KHAYELITSHA, INTO LANSDOWNE ROAD, LEFT INTO MEW WAY, LEFT ONTO N2, ALONG, LEFT ONTO R300 TOWARDS N1, ALONG N1 TO RICHMOND, RIGHT ONTO R398, ALONG R398 TO MIDDELBURG, ONTO R56, ALONG R56 TO INDWE, RIGHT ONTO R396, ALONG R396 TO TAXI RANK TSOLO AND RETURN ALONG THE SAME ROUTE.
F44 KHAYELITSHA - IDUTYWA

FROM TAXI RANK AT TREK GARAGE IN LANSDOWNE ROAD KHAYELITSHA LEFT INTO MEW WAY, LEFT ONTO N2, ALONG N2 TO R300, ONTO N1 TO WORCESTER, RIGHT ONTO R60 THROUGH ROBERTSON AND ASHTON, RIGHT TO SWELLENDAM, LEFT ONTO N2 ALONG N2 TO COLCHESTER, RIGHT INTO R72 TO EAST LONDON, ONTO N2 TO IDUTYWA AND RETURN ALONG THE SAME ROUTE.
F61 KHAYELITSHA - TELLE BRIDGE

FROM TAXI RANK AT TREK GARAGE IN LANSDOWNE ROAD KHAYELITSHA LEFT INTO MEW WAY, LEFT ONTO N2, TO R300, ONTO N1 TO COLCHESTER, RIGHT ONTO R58 TO LADY GREY, RIGHT ONTO R398 TO STERKSPRUIT ONTO PALMIET AT TELLE BRIDGE AND RETURN ALONG THE SAME ROUTE.
E99 KHAYELITSHA - MDANTSANE

FROM TAXI RANK SITE C IN KHAYELITSHA LEFT INTO MEW WAY, LEFT ONTO N2, LEFT ONTO R300, ONTO N1, ALONG N1 TO BEAUFORT WEST, RIGHT INTO R61 ALONG R61 TOWARDS GRAAFF REINETT, TURN RIGHT TO PORT ELIZABETH, THROUGH JANSENVILLE, SOMERSET EAST, ADELAIDE, FORT BEAUFORT, MADALA, ALICE, KING WILLIAMS TOWN TO MDANTSANE AND RETURN THE SAME ROUTE.
537 KHAYELITSHA - EAST LONDON

FROM THE TAXI GARAGE IN LANSDOWNE ROAD, KHAYELITSHA, LEFT INTO MEW WAY, LEFT ONTO R300, ONTO N1, ALONG N1 UNTIL BEAUFORT WEST, RIGHT INTO R61, ALONG R61 TOWARDS GRAAFF REINETT, TURN RIGHT TO PORT ELIZABETH, THROUGH JANSENVILLE, SOMERSET EAST, ADELAIDE, FORT BEAUFORT, MADALA, ALICE, KING WILLIAMS TOWN TO EAST LONDON AND RETURN THE SAME ROUTE
C38 KHAYELITSHA - UMTATA

FROM THE TAXI RANK AT THE TREK GARAGE IN LANSDOWNE ROAD KHAYELITSHA, LEFT INTO MEW WAY, LEFT ONTO R300, ONTO N1, ALONG N1 TO BEAUFORT WEST, INTO DONKIN STREET, RIGHT INTO VOORTREKKER STREET, INTO R61 TO ABERDEEN, LEFT ONTO R57 TO GRAAF REINETT, THEN ALONG THE R61, ALONG R61 TO ABERDEEN, LEFT ONTO R57 TO GRAAF REINETT, THEN ALONG THE R61 TO QUEENSTOWN, RIGHT INTO ROBERTSON ROAD, RIGHT INTO CALDERWOOD STREET TO TAXI RANK IN CALDERWOOD STREET UMTATA AND RETURN ALONG THE SAME ROUTE.

OP.5505146. (2) NENZANI KHINONGO K ID NO 6010106169082. (3) DISTRICT: WYNBERG. POSTAL ADDRESS: 4884 RUTH FIRST STREET, SAMORA MACHEL, MITCHELL'S PLAIN, 7785. (4) NEW APPLICATION. (5) 1 X 8 PASSENGERS. (6) THE CONVEYANCE OF TAXI PASSENGERS. (7) AUTHORITY: FEZEKE - MITCHELLS PLAIN

FROM LANSDOWNE RD, TURN INTO A.Z. BERMAN, LEFT INTO WESPOORT ROAD, RIGHT INTO ALPHA, RIGHT INTO 3RD AVENUE DESTINATION. RETURN BACK
EINDHOVEN - EPPING BONTEHEUWEL STATION

FROM EINDHOVEN TURN RIGHT INTO DELFT MAIN ROAD, TURN LEFT INTO STELLENBOSCH ARTERIAL, RIGHT INTO OWEN RD, TURN LEFT INTO 27TH AVE, LEFT INTO BOFORS CIRCLE STRAIGHT INTO BONTEHEUWEL EPPING STATION AND RETURN.

OP.5505147. (2) SWART HENDRIK JOHANNES ALBERTUS HJA ID NO 5602055026080. (3) DISTRICT: GANYESA. POSTAL ADDRESS: PO BOX 212, EPPING INDUSTRIAL, EPPING INDUSTRIAL, 7475. (4) NEW APPLICATION. (5) 1 X 4

PASSENGERS. (6) THE CONVEYANCE OF OTHER. (7) AUTHORITY:
METRE TAXIS -
RUYTERWAGHT - WESTERN CAPE

FROM RUYTERWAGHT TO POINTS WITHIN THE WESTERN CAPE

OP.5505150. (2) MFENGWANA SIPHIWO FELIX SF ID NO 5410135696082. (3) DISTRICT: MOSSELBAAI. POSTAL ADDRESS: PO BOX 11019, HEIDERAND, MOSSELBAY, 0000. (4) NEW APPLICATION. (5) 1 X 15 PASSENGERS. (6) THE CONVEYANCE OF TAXI PASSENGERS. (7) AUTHORITY:
158 MOSSELBAY - GEORGE

FROM MOSSELBAY MUNICIPALITY RANK IN MOSSELBAY RIGHT INTO MATFIELD STR LEFT IN MARCH STREET RIGHT IN TOURWAY LEFT IN MARCH N2 VIA KLEINBRAK/GROOTBRAK RIVER, LEFT IN R102 LEFT YORK STREET, RIGHT IN CRADOCK STREET TO THE RANK IN GEORGE AND BACK WITH THE SAME ROUTE TO MOSSELBAY.

OP.5505152. (2) AFRICAN WELCOME TRAVEL SERVICES CC ID NO 200201492623. (3) DISTRICT: RADIUS. POSTAL ADDRESS: P.O. BOX 12619, MILL STREET, 8010 C/O MR S AKOOJEE 15 BEVAN ROAD, GREENHAVEN, 7764. (4) NEW APPLICATION. (5) 1 X 10 PASSENGERS. (6) THE CONVEYANCE OF TOURISTS. (7) AUTHORITY:
THE VINEYARD HOTEL - NEWLANDS

GUESTS AND THEIR PERSONEL EFFECTS FROM THE VINEYARD HOTEL SITUATED IN NEWLANDS TO POINTS WITHIN A 40KM RADIUS TO PLACES OF INTEREST SITUATED IN THE WESTERN CAPE AND EASTERN CAPE PROVINCE AND RETURN.
GUESTS AND THEIR PERSONAL EFFECTS FROM THE VINEYARD HOTEL TO CAPE TOWN INTERNATIONAL AIRPORT AND RETURN.

OP.5505153. (2) AFRICAN WELCOME TRAVEL SERVICES CC ID NO 200201492623. (3) DISTRICT: CAPE TOWN. POSTAL ADDRESS: P.O. BOX 12619, MILL STREET, 8010 C/O MR S AKOOJEE 15 BEVAN ROAD, GREENHAVEN, 7764. (4) NEW APPLICATION. (5) 1 X 10 PASSENGERS. (6) THE CONVEYANCE OF OTHER. (7) AUTHORITY:
GUEST - FROM VINEYARD HOTEL SITUATED IN NEWLANDS TO POINTS WITHIN 40 KM TO PLACES OF INTEREST SITUATED IN THE WESTERN AND EASTERN CAPE PROVINCE AND RETURN.
GUEST AND THEIR PERSONAL EFFECTS - FROM THE VINEYARD HOTEL TO CAPE TOWN INTERNATIONAL AIRPORT AND RETURN.

OP.5505154. (2) AFRICAN WELCOME TRAVEL SERVICES CC ID NO 200201492623. (3) DISTRICT: RADIUS. POSTAL ADDRESS: P.O. BOX 12619, MILL STREET, 8010. (4) NEW APPLICATION. (5) 1 X 10 PASSENGERS. (6) THE CONVEYANCE OF TOURISTS. (7) AUTHORITY:
TWELVE APOSTLE HOTEL & SPA

GUESTS & THEIR PERSONEL EFFECTS FROM THE TWELVE APOSTLES HOTEL & SPA SITUATED IN VICTORIA ROAD CAMPS BAY TO POINTS WITHIN A RADIUS OF 40KM TO PLACES OF INTEREST SITUATED WITHIN THE WESTERN & EASTERN CAPE PROVINCE AND RETURN.
GUESTS AND THEIR PERSONAL EFFECTS -
FROM THE TWELVE APOSTLES HOTEL & SPA TO CAPE TOWN INTERNATIONAL AIRPORT & RETURN.

OP.5505155. (2) TWENISI MALIXOLE ALBERT ID NO 7211235318082. (3) DISTRICT: MOSSELBAAI. POSTAL ADDRESS: P O BOX 11019, HEIDERAND, MOSSELBAY, 6500 C/O UNCEDO TAXI ASSO - MOSSEL BAY P.O. BOX 11019, HEIDERAND, MOSSEL BAY, 6500. (4) NEW APPLICATION. (5) 1 X 16 PASSENGERS. (6) THE CONVEYANCE OF TAXI PASSENGERS. (7) AUTHORITY:
MOSSEL BAY - GEORGE

FROM MOSSEL BAY TAXI RANK TO GEORGE AND OUDTSHOORN.
J09 MOSSELBAY - OUDTSHOORN

FROM MOSSELBAY MUNICIPALITY RANK IN TOWN TURN LEFT TO MARCH STREET, RIGHT IN LOUISWAY OVER ROBINSSEN PASS RIGHT VOORTREKKER STREET, LEFT IN ADDERLEY STREET LEFT BOND STREET, STRAIGHT TO UNIEPLEIN TAXI RANK IN OUDTSHOORN AND BACK WITH THE SAME ROUTE TO MOSSEL BAY.

OP.5505170. (2) CAPEWAYS TRANSPORT ID NO 200100193323. (3) DISTRICT: DITSBOTLA. POSTAL ADDRESS: 73 ARIES ROAD, SURREY STREET, ATHLONE, 7764. (4) NEW APPLICATION. (5) 1 X 60 PASSENGERS. (6) THE CONVEYANCE OF OTHER. (7) AUTHORITY:
LEERDERS - VERVOER VAN 50 LEERDERS OOR 'N RETOERAFSTAND VAN 22.2 KILOMETERS: ROETE: VANAF BABELONSTOREN, NOOITGEDACHT, HELMEKAAR, RHEEBOKSDAM EN NUWERUS NA PRIMERE SKOOL ANNE PIENAAR GEDENK

OP.5505629. (2) MAWISA LUDWE L ID NO 7406016133086. (3) DISTRICT:

SIMONSTAD. POSTAL ADDRESS: 2417 MASEMOLA STREET, MASIPHUMELELE, FISHHOEK, 7975 C/O MASITA P O BOX 43756, FISH HOEK, 7974. (4) NEW APPLICATION. (5) 1 X 15 PASSENGERS. (6) THE CONVEYANCE OF TAXI PASSENGERS. (7) AUTHORITY: MASIPHUMELELE - NOORDHOEK

FROM TAXI RANK IN MASIPHUMELELE INTO POKELA ROAD, LEFT INTO KOMMETJIE ROAD, LEFT AT OU KAAPSE WAY, LEFT INTO DULIER ROAD AT TAXI RANK, INTO LONG BEACH MALL VIA NOORDHOEK ALONG NOORDHOEK MAIN ROAD TO INTERSECTION OF MAIN ROAD AND OLD KAAPSE WAY, NOORDHOEK AND RETURN.
MASIPHUMELELE - FISHHOEK

FROM TAXI RANK IN MASIPHUMELELE INTO POKELA ROAD, LEFT INTO KOMMETJIE ROAD, LEFT AT OU KAAPSE WAY, CORSAIR ROAD INTO NOORDHOEK MAIN ROAD ALONG NOORDHOEK MAIN ROAD AND OLD KAAPSE WAY, NOORDHOEK AND RETURN.
MASIPHUMELELE - SIMON'S TOWN

FROM TAXI RANK IN MASIPHUMELELE INTO POKELA ROAD, LEFT INTO KOMMETJIE ROAD, RIGHT INTO SIMON'S TOWN MAIN ROAD, RIGHT INTO GLEN ROAD JOIN DA GAMA PARK ROAD TO DE GAMA PARK, FIRST AVE STRAIGHT TO 14TH AVE, RETURN TO DE GAMA PARK ROAD, GLEN ROAD, STRAIGHT INTO SIMON'S TOWN MAIN ROAD THROUGH TO SIMON'S TOWN, STRAIGHT TO SEAFORTH ALONG MAIN ROAD INTO IXIA CRES MURDOCK VALLEY, STRAIGHT TO MILLER'S POINT SMITH WINKEL'S BAY AND RETURN VIA RED HILL.

FISHHOEK - SIMON'S TOWN

FROM TAXI RANK IN FISHHOEK, INTO STATION ROAD, LEFT INTO GLEN ROAD JOIN DE GAMA PARK ROAD TO DE GAMA PARK, FIRST AVE STRAIGHT TO 14TH AVE, RETURN TO DE GAMA PARK ROAD, GLEN ROAD, RIGHT INTO SIMON'S TOWN MAIN ROAD THROUGH TO SIMON'S TOWN STRAIGHT TO SEAFORTH ALONG MAIN ROAD INTO IXIA CRES MURDOCK VALLEY, STRAIGHT TO MILLER'S POINT SMITH WINKEL'S BAY AND RETURN.
MASIPHUMELELE - KOMMETJIE

FROM TAXI RANK IN MASIPHUMELELE INTO POKELA ROAD, RIGHT INTO KOMMETJIE ROAD, TO KOMMETJIE MAIN ROAD, LEFT INTO KIRSTEN AVE, RIGHT INTO TEUBES ROAD JOIN KOMMETJIE MAIN ROAD AND RETURN VIA SCARBOROUGH.

OP.5505661. (2) AFRIKA ABEL DERRICK AD ID NO 6412275217082. (3) DISTRICT: CLANWILLIAM. POSTAL ADDRESS: PANORAMA SINGEL 52, VREDENDAL NOORD, VREDENDAL NOORD, 8160. (4) NEW APPLICATION. (5) 1 X 5 PASSENGERS. (6) THE CONVEYANCE OF TAXI PASSENGERS. (7) AUTHORITY: VAVAF EBENHAESER LINKS OP R262 NA LUTZVILLE, REGS OP MALANSTRAAT, LINKS OP NAMAKWASTRAAT, LINKS OP MATZIKAMA STRAAT, REGS OP R262 TOT BY VIERRIGTING STOP, REGS OP R363, TUSSEN PLASE NA VREDENDAL TOT BY VERKEERSLIGTE, LINKS OP VOORTEKKERSTRAAT, REGS TOT BY SHOPRITE, LINKS OP RIVERSTRAAT, REGS OP VOORTREKKERSTRAAT, OP R27 TOT BY VIERRIGTING STOP, LINKS OP BULTWEG, LINKS OP HOOGSTRAAT LINKS OP BUITENKANT STRAAT, LINKS OP HOERSKOOLSTRAAT, REGS OP BULTWEG EN TERUG OP DIESELFDE ROETE NA EBENHAESER.

OP.5505662. (2) SCHLIMPER CHRISTOPHER ROY CR ID NO 6108225038087. (3) DISTRICT: WYNBERG. POSTAL ADDRESS: 11 STUART ROAD, RONDEBOSCH, 7700. (4) NEW APPLICATION. (5) 1 X 8 PASSENGERS. (6) THE CONVEYANCE OF TOURISTS. (7) AUTHORITY: TRANSPORT TOURISTS FROM PICK UP POINTS WITHIN AN AREA WITH A RADIUS OF 50KM FROM RONDEBOSCH, TO POINTS WITHIN THE WHOLE OF RSA, AND RETURN.

OP.5505681. (2) DANIELS BRIAN JOHN BJ ID NO 5904095169080. (3) DISTRICT: KUILSRIVIER. POSTAL ADDRESS: 36 GROVE STREET, FIRGROVE, 7130. (4) NEW APPLICATION. (5) 1 X 15 PASSENGERS. (6) THE CONVEYANCE OF TAXI PASSENGERS. (7) AUTHORITY:

58 MELTON ROSE - EERSTE RIVER

FROM TAXI RANK AT MELTON ROSE RAILWAY STATION, INTO ALBERT PHILANDER ROAD, INTO TUSCANY GLEN, INTO KEEROM STREET TO PICK 'N PAY AND SHOPRITE EERSTE RIVER AND RETURN ALONG THE SAME ROUTE.

70 MELTON ROSE - BELLVILLE

VANAF HUURMOTORSTAANPLEK TE MELTON ROSE SPOORWEGSTASIE, IN ALBERT PHILANDERSTRAAT, REGS IN ROGERWEG, LINKS IN FREDERICKSWEG, REGS IN BUTTSKOPWEG, LINKS IN STRANDWEG, LINKS NA BLACKHEATH SPOORWEGSTASIE, WEER IN STRANDWEG, REGUIT IN VAN RIEBEECKWEG, LINKS IN BELRAILWEG TOT BY BELLVILLE SPOORWEGSTASIE BELLVILLE EN TERUG OOR DIESELFDE ROETE.

OP.5505683. (2) DANIELS JOHN THOMAS JT ID NO 6402045134089. (3) DISTRICT: KUILSRIVIER. POSTAL ADDRESS: POSBUS 154, MACASSAR, 7134. (4) NEW APPLICATION. (5) 1 X 15 PASSENGERS. (6) THE CONVEYANCE OF TAXI PASSENGERS. (7) AUTHORITY: 58 MELTONROSE - EERSTERIVER

FROM TAXI RANK AT MELTONROSE RAILWAY STATION INTO ALBERT PHILANDER ROAD, INTO TUSCANY GLEN, INTO KEEOM STREET TO PICK 'N PAY AND SHOPRITE EERSTERIVER AND RETURN ALONG THE SAME ROUTE.
70 MELTONROSE - BELLVILLE

VANAF HUURMOTOR STAANPLEK TE MELTONROSE SPOORWEGSTASIE, IN ALBERT PHILANDERSTRAAT, REGS IN ROGERWEG, LINKS IN FREDERICKSTRAAT, REGS IN BUTTSKOPWEG, LINKS IN STRANDWEG, LINKS NA BLACKHEATH SPOORWEGSTASIE, WEER IN STRANDWEG, REGUIT IN RIBEECKWEG, LINKS IN BELRAILWEG TOT BY BELLVILLE SPOORWEGSTASIE BELLVILLE EN TERUG OOR DIESELFDE ROETE.

OP.5505745. (2) MGAQELWA SIPHIWE S ID NO 7002255638081. (3) DISTRICT: SIMONSTAD. POSTAL ADDRESS: NO.1400 MASEMOLA STREET, MASIPHUMELELE, SUNNY DALE, 7975 C/O MR S NOMOYI P O BOX 43756, FISH HOEK, 7974. (4) NEW APPLICATION. (5) 1 X 15 PASSENGERS. (6) THE CONVEYANCE OF TAXI PASSENGERS. (7) AUTHORITY: MASIPHUMELELE - NOORDHOEK

FROM TAXI RANK IN MASIPHUMELELE INTO POKELA ROAD, LEFT INTO KOMMETJIE ROAD, LEFT AT OU KAAPSE WAY, LEFT INTO DULIER ROAD AT TAXI RANK INTO LONG BEACH MALL VIA NOORDHOEK ALONG NOORDHOEK MAIN ROAD TO INTERSECTION OF MAIN ROAD AND OU KAAPSE WAY, NOORDHOEK AND RETURN.
MASIPHUMELELE - FISHOEK

FROM TAXI RANK IN MASIPHUMELELE INTO POKELA ROAD, LEFT INTO KOMMETJIE ROAD, LEFT AT OU KAAPSE WAY, CORSAIR ROAD INTO NOORDHOEK MAIN ROAD ALONG NOORDHOEK MAIN ROAD AND OU KAAPSE WAY, NOORDHOEK AND RETURN.
MASIPHUMELELE - SIMON'S TOWN

FROM TAXI RANK IN MASIPHUMELELE INTO POKELA ROAD, LEFT INTO KOMMETJIE ROAD, RIGHT INTO SIMON'S TOWN MAIN ROAD, RIGHT INTO GLEN ROAD JOIN DE GAMA PARK ROAD TO DE GAMA PARK, FIRST AVENUE STRAIGHT TO 14TH AVENUE, RETURN TO DE GAMA PARK RD, GLEN ROAD, RIGHT INTO SIMON'S TOWN MAIN ROAD THROUGH TO SIMON'S TOWN, STRAIGHT TO SEAFORTH ALONG MAIN ROAD INTO IXIA CRES MURDOCH VALLEY, STRAIGHT TO MILLER'S POINT SMITH WINKEL'S BAY AND RETURN VIA RED HILL. FISHOEK - SIMON'S TOWN

FROM TAXI RANK IN FISHOEK, INTO STATION ROAD, LEFT INTO GLEN ROAD JOIN DE GAMA PARK ROAD TO DE GAMA PARK, FIRST AVENUE STRAIGHT TO 14TH AVENUE, RETURN TO DE GAMA PARK ROAD, GLEN ROAD, RIGHT INTO SIMON'S TOWN MAIN ROAD THROUGH TO SIMON'S TOWN, STRAIGHT TO SEAFORTH ALONG MAIN RD INTO IXIA CRES MURDOCH VALLEY, STRAIGHT TO MILLER'S POINT SMITH WINKEL'S BAY AND RETURN.
MASIPHUMELELE - KOMMETJIE

FROM TAXI RANK IN MASIPHUMELELE INTO POKELA ROAD, RIGHT INTO KOMMETJIE ROAD, TO KOMMETJIE MAIN ROAD, LEFT INTO KIRSTEN AVENUE, RIGHT INTO TEUBES RD JOIN KOMMETJIE MAIN ROAD AND RETURN VIA SCARBOROUGH.

OP.5505749. (2) NKQAYI MZIWENKE M ID NO 4306115431089. (3) DISTRICT: WYNBERG. POSTAL ADDRESS: 9 NGXOTHA STREET, KTC, NYANGA, 7755 C/O CODETA - KHAYELITSHA CODETA KUWAIT RANK; SOLOMON, TSHUKU AVE; TRUST FUND OFFICE, SITE C; KHAYELITSHA, 7784. (4) NEW APPLICATION. (5) 1 X 16 PASSENGERS. (6) THE CONVEYANCE OF TAXI PASSENGERS. (7) AUTHORITY: FROM SITE C TAXI RANK TURN RIGHT INTO SOLOMON TSHUKU AVENUE, TURN RIGHT INTO LANSDOWNE ROAD PROCEED STRAIGHT VIA LUZUKO LOCATION CROSS SYMPHONY WAY PROCEED STRAIGHT CROSS THE EISLEBEN ROAD PASS THE PHILLIPI SMALL BUSINESS, TURN RIGHT INTO EMMS DRIVE TURN RIGHT INTO NYANGA TAXI RANK RETURN SAME ROUTE PICK UP PASSENGERS ALONG THE ROAD.
FROM SITE C TAXI RANK TURN RIGHT INTO SOLOMON TSHUKU AVENUE, TURN RIGHT INTO LANSDOWNE ROAD PROCEED STRAIGHT VIA LUZUKO CROSS SYMPHONY WAY PROCEED STRAIGHT CROSS EISLEBEN ROAD PASS PHILLIPI SMALL BUSINESS CROSS EMMS DRIVE PROCEED STRAIGHT TURN RIGHT INTO NY1 INTO GUGULETU PROCEED STRAIGHT INTO VALHALLA DRIVE VIA NETREG TURN LEFT INTO BONTEHEUWEL CROSS VANGUARD DRIVE INTO LANGA DROP THE PASSENGERS AT TAXI RANK PASS THE RANK TO WASHINGTON STREET TURN RIGHT INTO SANDILE AVENUE TO RAILWAY STATION DROP OFF THERE AND RETURN SAME ROUTE PICKING UP PASSENGERS ALONG THE ROAD.
FROM SITE C TAXI RANK INTO SOLOMON TSHUKU AVENUE TURN LEFT LANSDOWNE ROAD TURN LEFT AT TRAFFIC LIGHTS INTO MEW WAY ROAD TURN LEFT INTO FREE WAY N2 PROCEED STRAIGHT TURN LEFT INTO BUNGA AVENUE IN LANGA TURN RIGHT INTO WASHINGTON STREET PASS THE LANGA POLICE STATION TURN LEFT INTO JUNGLE WALK AVENUE VIA LANGA RAILWAY STATION TURN RIGHT TO SANDILE AVENUE TURN LEFT TO WASHINGTON ROAD TO LANGA TAXI RANK AND RETURN.
FROM SITE C RANK TURN RIGHT TO SOLOMON TSHUKU AVENUE LEFT TO LANSDOWNE ROAD, TURN RIGHT MEW WAY ROAD, PROCEED STRAIGHT TURN LEFT PAMA ROAD PROCEED STRAIGHT TILL TRAFFIC LIGHTS TURN LEFT TO BONGA DRIVE PASS THE KHAYELITSHA POLICE STATION, PROCEED TO LANSDOWNE ROAD TURN RIGHT CARRY ON CROSS SPINE ROAD, PROCEED STRAIGHT TURN LEFT TO LINDELA STREET, PROCEED UNTIL TO THE INFORMAL RANK TURN RIGHT LANSDOWNE ROAD PICK UP PASSENGERS

ALONG THE ROAD BACK TO SITE C.
FROM SITE C RANK TURN RIGHT TO SOLOMON TSHUKU AVENUE TURN LEFT LANSDOWNE ROAD TURN RIGHT MEW WAY ROAD TURN RIGHT TO KUSASA ROAD TURN RIGHT TO MAKABENI ROAD, PASS KHAYA BAZAAR, LEFT TO SPINE ROAD TURN LEFT TO BONGA DRIVE TURN RIGHT TO MONGEZI ROAD PASS THE EYETHU CENTRE TURN RIGHT TO PAMA ROAD TURN RIGHT TO LANSDOWNE ROAD CROSS THE SPINE ROAD PROCEED TO MACASSAR TURN LEFT TO LINDELA STREET, TURN RIGHT TO LANSDOWNE ROAD PICK UP COMMUTERS ALONG THE ROAD AND RETURN TO SITE C RANK.

KHAYELITSHA - DELFT

FROM KHAYELITSHA TAXI RANK SITE C TURN LEFT INTO HOZA AVENUE LEFT INTO VANTO AVENUE, RIGHT INTO LANSDOWNE ROAD, RIGHT INTO SYMPHONY WAY LEFT INTO MAIN ROAD RIGHT INTO MENGGO STREET RIGHT INTO MAIN ROAD INTO WELWITCHIA STREET RIGHT INTO MAIN ROAD RIGHT INTO EINDHOVEN STREET TO DELFT TAXI RANK AND RETURN VIA THE SAME ROUTE.

KHAYELITSHA TO WESTBANK

FROM KHAYELITSHA TAXI RANK SITE C TURN LEFT INTO HOZA AVENUE, LEFT INTO VANTO AVENUE, RIGHT INTO LANSDOWNE ROAD, RIGHT INTO SYMPHONY WAY LEFT INTO MAIN ROAD INTO MENGGO STREET RIGHT INTO MAIN ROAD INTO WELWITCHIA STREET RIGHT INTO EINDHOVEN STREET BACK INTO MAIN ROAD TURN RIGHT INTO HINDLE ROAD LEFT INTO WESBANK MAIN ROAD RIGHT TO SILVERSANDS MAIN ROAD TO WESBANK TAXI RANK AND RETURN VIA THE SAME ROUTE.

OP.5505750. (2) MABHIJA ZANEMVULA Z ID NO 5102255560087. (3) DISTRICT: WYNBERG. POSTAL ADDRESS: B37B SITE C, KHAYELITSHA, 7784 C/O CODETA - KHAYELITSHA CODETA KUWAIT RANK; SOLOMON, TSHUKU AVE; TRUST FUND OFFICE, SITE C; KHAYELITSHA, 7784. (4) NEW APPLICATION. (5) 1 X 16 PASSENGERS. (6) THE CONVEYANCE OF TAXI PASSENGERS. (7) AUTHORITY: 7 KHAYELITSHA - WYNBERG

FROM SITE C KHAYELITSHA VIA LANSDOWNE ROAD, INTO WETTON ROAD, LEFT INTO MORON ROAD TO TAXI RANK AT WYNBERG RAILWAY STATION AND RETURN AS FOLLOWS: INTO CHURCH STREET, RIGHT INTO EGHAM ROAD, RIGHT INTO WETTON ROAD, INTO LANSDOWNE ROAD TO SITE C KHAYELITSHA.
131 KHAYELITSHA - CLAREMONT

FROM TAXI RANK AT KHAYELITSHA, LEFT INTO LANSDOWNE ROAD, ALONG LANSDOWNE ROAD, RIGHT INTO JAN SMUTS DRIVE, LEFT INTO TURFHALL ROAD, RIGHT INTO PRINCE ARTHUR ROAD, LEFT INTO LANSDOWNE ROAD WHICH BECOMES STANHOPE ROAD, RIGHT INTO STATION ROAD TO TAXI RANK AT CLAREMONT RAILWAY STATION AND RETURN ALONG THE SAME ROUTE.
Z08 KHAYELITSHA - FISH HOEK

FROM SITE C TAXI RANK TURN LEFT INTO LANSDOWNE ROAD RIGHT TO STEVE BIKO ROAD LEFT TO SWARTKLIP ROAD RIGHT TO BADEN POWELL DRIVE AROUND TRAFFIC CIRCLE AT PRINCE GEORGE DRIVE INTO ROYAL ROAD INTO BEACH ROAD INTO ATLANTIC ROAD MUIZENBERG LEFT INTO MAIN ROAD TO FISH HOEK MAIN ROAD LEFT INTO SUNRAY TO BEACH ROAD LEFT INTO TAXI RANK AT FISH HOEK STATION AND RETURN FROM TAXI RANK FISH HOEK STATION RIGHT INTO STATION ROAD AND RIGHT INTO MAIN ROAD TO KHAYELITSHA TRANSVERSING THE SAME ROUTE ON THE RETURN JOURNEY. NO PICKING UP OF PASSENGERS AFTER LEAVING THE TAXI RANK ON THE FORWARD AND RETURN JOURNEY AND NO RANKING.
E79 - KUWAIT - HARARE

FROM SITE C, KUWAIT RANK LEFT INTO SOLOMON TSHUKU LEFT INTO MAPHONGWANA AVENUE RIGHT INTO LANSDOWNE ROAD VIA LUZUKO AND DRIFTSAND OLD FAURE BACK INTO LANSDOWNE ROAD RIGHT INTO MEW WAY LEFT INTO PAMA ROAD RIGHT INTO KUSASA ROAD RIGHT INTO MAKABENI ROAD LEFT INTO SPINE ROAD LEFT INTO NTLAZANE ROAD RIGHT INTO STEVE BIKO ROAD LEFT INTO BUKWAYO ROAD RIGHT INTO NCUMO ROAD RIGHT INTO FUNZA STREET VIA KUYASA INTO WALTER SISULU ROAD VIA MAKAYA OSCAR MPETHA INTO TAMBO ROAD INTO BATANDWA NDOONDO ROAD TO HARARE AND RETURN VIA THE SAME ROUTE.
E80 - KUWAIT - MAKAYA

FROM SITE C, KUWAIT RANK LEFT INTO SOLOMON TSHUKU LEFT INTO MAPHONGWANA AVENUE RIGHT INTO LANSDOWNE ROAD VIA LUZUKO AND DRIFTSAND OLD FAURE ROAD BACK INTO LANSDOWNE ROAD RIGHT INTO MEW WAY LEFT INTO PAMA ROAD, RIGHT INTO KUSASA ROAD RIGHT INTO MAKABENI ROAD LEFT INTO SPINE ROAD INTO LWANDLE DRIVE INTO ALBERTINA SISULU INTO MONGEZI ROAD INTO LAWULO RIGHT INTO LANSDOWNE INTO TUTU AVENUE RIGHT INTO LANSDOWNE ROAD LEFT INTO LINDELA ROAD TO MACASSAR AND RETURN VIA THE SAME ROUTE
E81 - KUWAIT - MACASAR

FROM SITE C, KUWAIT RANK RIGHT INTO SOLOMON TSHUKU LEFT INTO LANSDOWNE ROAD RIGHT INTO MEW WAY LEFT INTO PAMA ROAD LEFT INTO BONGA DRIVE (M45) INTO SULANI DRIVE INTO NYATHI AVENUE INTO LANSDOWNE ROAD RIGHT INTO FUKUTHA ROAD

INTO CEKETHA ROAD TO MACASSAR AND RETURN VIA THE SAME ROUTE.
G27 KHAYELITSHA VIA CLAREMONT - WYNBERG

FROM TAXI RANK AT SITE C KHAYELITSHA LEFT INTO LANSDOWNE ROAD, ALONG LANSDOWNE ROAD, RIGHT INTO JAN SMUTS DRIVE, LEFT INTO TURFHALL ROAD, RIGHT INTO PRINCE ARTHUR ROAD, LEFT INTO LANSDOWNE ROAD WHICH BECOMES STANHOPE ROAD, RIGHT INTO STATION ROAD TO TAXI RANK AT CLAREMONT RAILWAY STATION, FROM TAXI RANK IN CLAREMONT, INTO NEWRY ROAD, LEFT INTO MAIN ROAD, ALONG MAIN ROAD, LEFT INTO WETTON ROAD WYNBERG, ALONG WETTON ROAD, RIGHT INTO THOMAS ROAD TO TAXI RANK IN MORON ROAD WYNBERG SUBJECT TO THE CONDITION THAT NO PASSENGERS ARE PICKED-UP IN MAIN ROAD BETWEEN CLAREMONT AND WYNBERG AND FURTHER THAT PASSENGERS ARE ONLY DROPPED-OFF IN CLAREMONT AND NOT PICKED-UP.

G28 KHAYELITSHA VIA WYNBERG - CLAREMONT

FROM TAXI RANK AT SITE C KHAYELITSHA, LEFT INTO LANSDOWNE ROAD, INTO WETTON ROAD, LEFT INTO MORON ROAD TO TAXI RANK AT WYNBERG RAILWAY STATION, FROM TAXI RANK AT WYNBERG RAILWAY STATION, FROM TAXI RANK IN MORON ROAD WYNBERG, RIGHT INTO CHURCH STREET, RIGHT INTO EGHAM ROAD, LEFT INTO WETTON ROAD, RIGHT INTO MAIN ROAD, ALONG MAIN ROAD, RIGHT INTO RALPH STREET CLAREMONT, LEFT INTO FIRST STREET TO TAXI RANK IN CLAREMONT SUBJECT TO THE CONDITION THAT NO PASSENGERS ARE PICKED-UP IN MAIN ROAD BETWEEN WYNBERG AND CLAREMONT AND FURTHER THAT PASSENGERS ARE ONLY DROPPED-OFF IN WYNBERG AND NOT PICKED-UP.

CODETA - KHAYELITSHA - LONG DISTANCE

E08 KHAYELITSHA - EAST LONDON

FROM TAXI RANK AT THE TREK GARAGE IN KHAYELITSHA, INTO LANSDOWNE ROAD, LEFT INTO MEW WAY, RIGHT ONTO N2, ALONG TO PORT ELIZABETH, INTO R72, ALONG R72 TO TAXI RANK IN EAST LONDON AND RETURN ALONG THE SAME ROUTE.

C38 KHAYELITSHA - UMTATA

FROM THE TAXI RANK AT THE TREK GARAGE IN LANSDOWNE ROAD KHAYELITSHA, LEFT INTO MEW WAY, LEFT ONTO R300, ONTO N1, ALONG N1 TO BEAUFORT WEST, INTO DONKIN STREET, RIGHT INTO VOORTREKKER STREET, INTO R61 TO ABERDEEN, LEFT ONTO R57 TO GRAAF REINET, THEN ALONG THE R61, ALONG R61 TO ABERDEEN, LEFT ONTO R57 TO GRAAF REINET, THEN ALONG THE R61 TO QUEENSTOWN, RIGHT INTO ROBERTSON ROAD, RIGHT INTO CALDERWOOD STREET TO TAXI RANK IN CALDERWOOD STREET UMTATA AND RETURN ALONG THE SAME ROUTE.

E20 KHAYELITSHA - TSOLO

FROM TAXI RANK AT THE TREK GARAGE KHAYELITSHA, INTO LANSDOWNE ROAD, LEFT INTO MEW WAY, LEFT ONTO N2, ALONG, LEFT ONTO R300 TOWARDS N1, ALONG N1 TO RICHMOND, RIGHT ONTO R398, ALONG R398 TO MIDDLEBURG, ONTO R56, ALONG R56 TO INDWE, RIGHT ONTO R396, ALONG R396 TO TAXI RANK TSOLO AND RETURN ALONG THE SAME ROUTE.

F44 KHAYELITSHA - IDUTYWA

FROM TAXI RANK AT TREK GARAGE IN LANSDOWNE ROAD KHAYELITSHA LEFT INTO MEW WAY, LEFT ONTO N2, ALONG N2 TO R300, ONTO N1, ONTO N1 TO WORCESTER RIGHT ONTO R60 THROUGH ROBERTSON AND ASHTON, RIGHT TO SWELLENDAAM, LEFT ONTO N2, ALONG N2 TO COLCHESTER, RIGHT INTO R72 TO EAST LONDON, ONTO N2 TO IDUTYWA AND RETURN ALONG THE SAME ROUTE.

F61 KHAYELITSHA - TELLE BRIDGE

FROM TAXI RANK AT TREK GARAGE IN LANSDOWNE ROAD KHAYELITSHA TO MEW WAY LEFT ONTO N2, TO R300, ONTO N1 TO COLESBERG, RIGHT ONTO R58 TO LADY GREY, RIGHT ONTO R393 TO STERKSPRUIT ONTO PALMIET AT TELLE BRIDGE AND RETURN ALONG THE SAME ROUTE.

E99 KHAYELITSHA - MDANTSANE

FROM TAXI RANK SITE C IN KHAYELITSHA LEFT INTO MEW WAY, LEFT ONTO N2, LEFT ONTO R300, ONTO N1, ALONG N1 TO BEAUFORT WEST, RIGHT INTO R61 ALONG R61 TOWARDS GRAAFF REINET, TURN RIGHT TO PORT ELIZABETH, THROUGH JANSENVILLE, SOMERSET EAST, ADELAIDE, FORT BEAUFORT MADALA, ALICE, KING WILLIAM'S TOWN TO MDANTSANE AND RETURN THE SAME ROUTE.

537 KHAYELITSHA - EAST LONDON

FROM THE TAXI GARAGE IN LANSDOWNE ROAD KHAYELITSHA, LEFT INTO MEW WAY, LEFT INTO MEW WAY, LEFT ONTO R300, ONTO N1, ALONG N1 UNTIL BEAUFORT WEST, RIGHT INTO R61, ALONG R61 TOWARDS GRAAFF REINET, TURN RIGHT TO PORT ELIZABETH, THROUGH JANSENVILLE, SOMERSET EAST, ADELAIDE, FORT BEAUFORT, MADALA, ALICE, KING WILLIAM'S TOWN TO EAST LONDON AND RETURN THE SAME ROUTE.

OP.5505763. (2) NEL SOPHIA S ID NO 6212270222081. POSTAL ADDRESS: 58 10TH AVENUE, BELMONT PARK, KRAAIFONTEIN, 7570. (4) TRANSFER OF PERMIT , PERMIT NO. 511120/3 FROM FRITZ KLAAS PETRUS KP (15 X PASSENGERS,

DISTRICT: BELLVILLE). (7) AUTHORITY AS IN LAST MENTIONED PERMIT(S).

OP.5505786. (2) BETELA MLAMLI HEADMAN HM ID NO 5406195324086. (3) DISTRICT: CAPE TOWN. POSTAL ADDRESS: SST 857, TOWN TWO, KHAYELITSHA, 7784. (4) NEW APPLICATION. (5) 1 X 3 PASSENGERS. (6) THE CONVEYANCE OF OTHER. (7) AUTHORITY:

METER TAXI PASSENGERS -
HARBOUR - CAPE TOWN

FROM HARBOUR - ADDERLEY STREET - RIEBEECK STREET - SOMERSET ROAD -
BUITENGRAGHT - BREE STREET - LOOP STREET.

OP.5505787. (2) BETELA MLAMLI HEADMAN HM ID NO 5406195324086. (3) DISTRICT: CAPE TOWN. POSTAL ADDRESS: SST 857, TOWN TWO, KHAYELITSHA, 7784. (4) NEW APPLICATION. (5) 1 X 5 PASSENGERS. (6) THE CONVEYANCE OF OTHER. (7) AUTHORITY:

METRE TAXIS -
ADDERLEY STREET - CENTRAL

BUITEKANT, CHURCH STREET, LONG STREET, KLOOF, KLOOFNEK ROAD.

OP.5505800. (2) DAMON MOGAMAT YUSUF MY ID NO 5906025124085. POSTAL ADDRESS: 16A WALMER WALK, PARKWOOD, 7945. (4) TRANSFER OF PERMIT, PERMIT NO. 506224/5 FROM ARIEFDIEN MOGAMAT FADIEL MF (15 X PASSENGERS, DISTRICT: WYNBERG). (7) AUTHORITY AS IN LAST MENTIONED PERMIT(S).

OP.5505873. (2) DLALUHLAZA JACKSON MZWANDILE JM ID NO 6007105909088. (3) DISTRICT: BELLVILLE. POSTAL ADDRESS: PO BOX 1112, KRAAIFONTEIN, 7578 C/O BELLVILLE TAXI ASSO-CATA 22 VOLKSENTRUM, CROSS STR, BELLVILLE, 7530. (4) NEW APPLICATION. (5) 1 X 15 PASSENGERS. (6) THE CONVEYANCE OF TAXI PASSENGERS. (7) AUTHORITY:

F15 - BLOEKOMBOS - BELLVILLE

FROM TAXI RANK IN OLD PAARL ROAD BLOEKOMBOS, ALONG OLD PAARL ROAD, RIGHT INTO VOORTREKKER ROAD, LEFT INTO MODDERDAM ROAD, RIGHT INTO BELLRAIL STREET TO TAXI TERMINUS BELLVILLE AND RETURN AS FOLLOWS: INTO BELLRAIL STREET, RIGHT INTO VOORTREKKER ROAD, LEFT INTO OLD PAARL ROAD, ALONG OLD PAARL ROAD TO TAXI RANK IN BLOEKOMBOS SUBJECT TO THE FOLLOWING CONDITIONS: (A) THAT NO PASSENGERS ARE PICKED UP AT ANY OTHER TAXI RANK. (B) THE VEHICLE MUST BE REGISTERED IN THE NAME OF THE LICENCE HOLDER. (C) THE HOLDER OF THIS LICENCE IS PROHIBITED FROM ENTERING INTO ANY AGREEMENT WHEREBY ANOTHER PARTY IS PERMITTED TO UNDERTAKE ROAD TRANSPORTATION FOR OWN GAIN UNDER AUTHORITY OF THIS LICENCE. (D) THE COMPLETE ROUTE MUST BE TRAVERSED AND NOT ONLY A PORTION OF IT. (E) THE LICENCE IS NOT TRANSFERABLE. (F) THE AUTHORITY IS REVIEWABLE AT ANY TIME.

OP.5505898. (2) KLAASTE JOSOPH J ID NO 6803185030088. (3) DISTRICT: VANRHYNSDORP. POSTAL ADDRESS: POSBUS 18, NUWERUS, 8201 C/O G C MALUKA & ASSOCIATES POSBUS 839, BELLVILLE, 7530. (4) NEW APPLICATION. (5) 1 X 66 PASSENGERS. (6) THE CONVEYANCE OF OTHER. (7) AUTHORITY:

1. LEERDERS -
STOFKRAAL - MOLSVLEI

LEERDERS OOR 'N TOTALE AFSTAND VAN 14,4 KM'S. VANAF STOFKRAAL NA PRIMERE SKOOL ST. BONIFACE MOLSVLEI, EN TERUG.

2. GEORGANISEERDE GESELSKAPPE EN HUL PERSOONLIKE BESITTINGS -
NUWERUS WOONBUURT - OOS-KAAP, NOORDKAAP, WESKAAP

VANAF NUWERUS EN MET 'N RADIUS VAN 80 KM RONDOM NUWERUS VIR OPLAAI EN AFLAAI NA PUNTE GELEE IN DIE OOS-KAAP, NOORDKAAP EN WESKAAP EN TERURN NA WAAR DIE GROEP GELAAI IS. GROEPE SOOS (I) TROUES, BEGRAFNISSE, VERGADERINGS, SPORT AKTIWITEITE, HETSY SPELER OF TOESKOUER, 'N PIEKNIEK OF ENIGE VORM VAN GEORGANISEERDE VERMAAK.

OP.5505899. (2) KLAASTE JOSOPH J ID NO 6803185030088. (3) DISTRICT: VANRHYNSDORP. POSTAL ADDRESS: POSBUS 18, NUWERUS, 8201 C/O G C MALUKA & ASSOCIATES POSBUS 839, BELLVILLE, 7530. (4) NEW APPLICATION. (5) 1 X 52 PASSENGERS. (6) THE CONVEYANCE OF ORGANISED PARTIES. (7) AUTHORITY:
NUWERUS WOONBUURT - NOORD KAAP - WES KAAP

VANAF NUWERUS NA PUNTE GELEE IN DIE NOORD KAAP, WES KAAP EN TERUG NA WAAR DIE GROEP OPGELAAI WAS. GROEPE SOOS (I) TROUES, (II) BEGRAFNISSE, (III) VERGADERINGS, (IV) KERK BYEENKOMSTE, (V) SPORTAKTIWITEITE HETSY SPELER OF TOESKOUER, (VI) PIEKNIEK OF ENIGE VORM VAN GEORGANISEERDE VERMAAK.

OP.5505901. (2) STELLENBOOM WALDEAN W ID NO 6705155113085. (3) DISTRICT: CAPE TOWN. POSTAL ADDRESS: 19 CALENDULA ROAD, SILVERTOWN, ATHLONE, 7764 C/O G C MALUKA & ASSOCIATES POSBUS 839, BELLVILLE, 7530. (4) NEW APPLICATION. (5) 1 X 4 PASSENGERS. (6) THE CONVEYANCE OF OTHER. (7) AUTHORITY: METERED TAXI PASSENGERS AND THEIR PERSONAL EFFECTS - FROM POINTS WITHIN A RADIUS OF 5 KM FROM GRAND CENTRAL POST OFFICE PLEIN STREET CAPE TOWN TO POINTS WITHIN A RADIUS OF 35 KM AND RETURN.

OP.5505902. (2) RUBIN'S TOURS CC ID NO 200102399523. (3) DISTRICT: REPUBLIC OF SA. POSTAL ADDRESS: P.O. BOX 84, CAPE TOWN INTERNATIONAL, AIRPORT, 7526 C/O G C MALUKA & ASSOCIATES POSBUS 839, BELLVILLE, 7530. (4) NEW APPLICATION. (5) 1 X 7 PASSENGERS. (6) THE CONVEYANCE OF TOURISTS. (7) AUTHORITY: FROM POINTS WITHIN THE WESTERN CAPE PROVINCE TO POINTS WITHIN THE REPUBLIC OF SOUTH AFRICA AND RETURN SUBJECT TO THE CONDITION THAT: (A) NO COMMUTER SERVICES, INTERCITY SERVICES AND INTERTOWN SERVICES OPERATED IN ACCORDANCE WITH A TIME TABLE WILL BE UNDERTAKEN BY THE HOLDER OF THIS LICENCE IN TERMS OF THIS AUTHORITY FROM ANY POINTS REFERRED TO IN THE SAID AUTHORITY TO ANY OTHER POINT REFERRED TO THEREIN. (B) THE TOURISTS TRAVEL IN A GROUP AND THAT ALL TOURISTS COMPRISING SUCH A GROUP SHALL EMBARK AND DISEMBARK AS A GROUP AT THE SAME POINT NOTWITHSTANDING THE FACT THAT THE POINT OF EMBARKATION MAY DIFFER FROM POINT OF DISEMBARKATION. (C) WHENEVER THE TOURIST ACT REQUIRES A GUIDE TO ACCOMPANY A GROUP OF TOURISTS, SUCH GUIDE BE REGISTERED AS A TOURIST GUIDE FOR THE RELEVANT GEOGRAPHICAL AREA IN WHICH THE CONVEYANCE TAKES PLACE OR BE REGISTERED AS A SPECIALIST TOURIST GUIDE APPROPRIATE TO THAT AREA. (D) THE PASSENGERS MUST BE PROTECTED BY A VALID PASSENGER LIABILITY INSURANCE COVER. (E) THE VEHICLE MUST BE FITTED WITH AIRCONDITIONING. (F) NO SHUTTLE SERVICE TO BE OPERATED IN TERMS OF THIS AUTHORITY. (G) THE OPERATOR CONCERNED SHALL SUBMIT TO THE PROVINCIAL OPERATING LICENCE BOARD, CAPE TOWN THE FOLLOWING PARTICULARS EVERY 3 (THREE) MONTHS GIVING THE TOTAL NUMBER OF PASSENGERS PER TRIP TO A DESTINATION.

OP.5505903. (2) RUBIN'S TOURS CC ID NO 200102399523. (3) DISTRICT: REPUBLIC OF SA. POSTAL ADDRESS: P.O. BOX 84, CAPE TOWN INTERNATIONAL, AIRPORT, 7526 C/O G C MALUKA & ASSOCIATES POSBUS 839, BELLVILLE, 7530. (4) NEW APPLICATION. (5) 1 X 7 PASSENGERS. (6) THE CONVEYANCE OF TOURISTS. (7) AUTHORITY: FROM POINTS WITHIN THE WESTERN CAPE PROVINCE TO POINTS WITHIN THE REPUBLIC OF SOUTH AFRICA AND RETURN SUBJECT TO THE CONDITION THAT: (A) NO COMMUTER SERVICES, INTERCITY SERVICES AND INTERTOWN SERVICES OPERATED IN ACCORDANCE WITH A TIME TABLE WILL BE UNDERTAKEN BY THE HOLDER OF THIS LICENCE IN TERMS OF THIS AUTHORITY FROM ANY POINTS REFERRED TO IN THE SAID AUTHORITY TO ANY OTHER POINTS REFERRED TO THEREIN. (B) THE TOURISTS TRAVEL IN A GROUP AND THAT ALL TOURISTS COMPRISING SUCH A GROUP SHALL EMBARK AND DISEMBARK AS A GROUP AT THE SAME POINT NOTWITHSTANDING THE FACT THAT THE POINT OF EMBARKATION MAY DIFFER FROM THE POINT OF DISEMBARKATION. (C) WHENEVER THE TOURIST ACT REQUIRES A GUIDE TO ACCOMPANY A GROUP OF TOURISTS, SUCH GUIDE BE REGISTERED AS A TOURIST GUIDE FOR THE RELEVANT GEOGRAPHICAL AREA IN WHICH THE CONVEYANCE TAKES PLACE OR BE REGISTERED AS A SPECIALIST TOURIST GUIDE APPROPRIATE TO THAT AREA; AND (D) THE PASSENGERS MUST BE PROTECTED BY A VALID PASSENGER LIABILITY INSURANCE COVER. (E) THE VEHICLE MUST BY FITTED WITH AIRCONDITIONING. (F) NO SHUTTLE SERVICE TO BE OPERATED IN TERMS OF THIS AUTHORITY. (G) THE OPERATOR CONCERNED SHALL SUBMIT TO THE OLB, CAPE TOWN THE FOLLOWING PARTICULARS EVERY 3 MONTHS GIVING THE TOTAL NUMBER OF PASSENGERS PER TRIP TO A DESTINATION.

OP.5505904. (2) RUBIN'S TOURS CC ID NO 200102399523. (3) DISTRICT: REPUBLIC OF SA. POSTAL ADDRESS: P.O. BOX 84, CAPE TOWN INTERNATIONAL, AIRPORT, 7526 C/O G C MALUKA & ASSOCIATES POSBUS 839, BELLVILLE, 7530. (4) NEW APPLICATION. (5) 1 X 19 PASSENGERS. (6) THE CONVEYANCE OF TOURISTS. (7) AUTHORITY: FROM POINTS WITHIN THE WESTERN CAPE PROVINCE TO POINTS WITHIN THE REPUBLIC OF SOUTH AFRICA AND RETURN SUBJECT TO THE CONDITION THAT: (A) NO COMMUTER SERVICES, INTERCITY SERVICES AND INTERTOWN SERVICES OPERATED IN ACCORDANCE WITH A TIME TABLE WILL BE UNDERTAKEN BY THE HOLDER OF THIS LICENCE IN TERMS OF THIS AUTHORITY FROM ANY POINTS REFERRED TO IN THE SAID AUTHORITY TO ANY OTHER POINT REFERRED TO THEREIN. (B) THE TOURISTS TRAVEL IN A GROUP AND THAT ALL TOURISTS COMPRISING SUCH A GROUP SHALL EMBARK AND DISEMBARK AS A GROUP AT THE SAME POINT

NOTWITHSTANDING THE FACT THAT THE POINT OF EMBARKATION MAY DIFFER FROM THE POINT OF DISEMBARKATION.

- (C) WHENEVER THE TOURIST ACT REQUIRES A GUIDE TO ACCOMPANY A GROUP OF TOURISTS, SUCH GUIDE BE REGISTERED AS A TOURIST GUIDE FOR THE RELEVANT GEOGRAPHICAL AREA IN WHICH THE CONVEYANCE TAKES PLACE OR BE REGISTERED AS A SPECIALIST TOURIST GUIDE APPROPRIATE TO THAT AREA; AND
- (D) THE PASSENGERS MUST BE PROTECTED BY A VALID PASSENGER LIABILITY INSURANCE COVER.
- (E) THE VEHICLE MUST BE FITTED WITH AIRCONDITIONING.
- (F) NO SHUTTLE SERVICE TO BE OPERATED IN TERMS OF THIS AUTHORITY.
- (G) THE OPERATOR CONCERNED SHALL SUBMIT TO THE PROVINCIAL OPERATING LICENCE BOARD, CAPE TOWN THE FOLLOWING PARTICULARS EVERY 3 (THREE) MONTHS GIVING THE TOTAL NUMBER OF PASSENGERS PER TRIP TO A DESTINATION.

OP.5505934. (2) DE SOUSA ABEL OLIM AO ID NO 4606055068084. POSTAL ADDRESS: P O BOX 13015, WOODSTOCK, 7925 (4) OPERATING LICENCE CONVERSION, PERMIT NO. 509926/1 FROM DE SOUSA ABEL OLIM AO (15 X PASSENGERS, DISTRICT: CAPE TOWN). (7) AUTHORITY AS IN LAST MENTIONED PERMIT(S).

Permit No. 509926/1
101 CAPE TOWN - WYNBERG

FROM TAXI RANK AT TOP DECK, CAPE TOWN RAILWAY STATION, RIGHT INTO OSWALD PIROW ROAD, LEFT INTO SIR LOWRY ROAD, ALONG SIR LOWRY ROAD WHICH BECOMES VICTORIA ROAD, WHICH BECOMES MAIN ROAD TO MAIN ROAD WYNBERG, INTO THOMAS ROAD, INTO MORAM ROAD TO DROP-OFF PASSENGERS ONLY IN MORAM ROAD WYNBERG AND RETURN AS FOLLOWS: INTO CHURCH STREET, INTO EGHAM ROAD WITH THE REST OF THE ROUTE THE REVERSE OF THE FORWARD JOURNEY SUBJECT TO THE CONDITION THAT NO PASSENGERS ARE PICKED-UP WITHIN A RADIUS OF 400M OF ANY TAXI RANK IN WYNBERG.

102 CAPE TOWN - HIGH LEVEL ROAD - HOUT BAY

FROM TAXI RANK AT TOP DECK CAPE TOWN RAILWAY STATION, LEFT INTO OSWALD PIROW ROAD, LEFT INTO HERTZOG BOULEVARD, LEFT INTO HEERENGRACHT, RIGHT INTO HANS STRYDOM, LEFT INTO BUITENKANT STREET, RIGHT INTO STRAND STREET, THROUGH DE WATERKANT, CONTINUE ALONG HIGH LEVELROAD, RIGHT INTO DE AVE, LEFT INTO FIR ROAD, LEFT INTO BROMPTON ROAD, WHICH BECOMES RAVINE ROAD, RIGHT INTO VICTORIA ROAD, CONTINUE ALONG VICTORIA ROAD THROUGH BANTRY BAY, CLIFTON, CAMPS BAY, BAKOVEN, PASSING LLANDUDNO, CONTINUE ALONG M6 TO HOUT BAY HARBOUR AND RETURN ALONG THE SAME ROUTE.

103 CAPE TOWN - MAIN ROAD - HOUT BAY

FROM TAXI RANK AT TOP DECK CAPE TOWN RAILWAY STATION, LEFT INTO OSWALD PIROW ROAD, LEFT INTO HERTZOG BOULEVARD, LEFT INTO HEERENGRACHT, RIGHT INTO HANS STRYDOM, LEFT INTO BUITENKANT STREET, RIGHT INTO SOMERSET ROAD, WHICH BECOMES ROAD GREEN POINT, THROUGH SEA POINT, TAKING RIGHTHAND FORK WHICH IS REGENT STREET, LEFT INTO QUEENS ROAD, RIGHT INTO VICTORIA ROAD BANTRY BAY, CONTINUE ALONG VICTORIA ROAD THROUGH CLIFTON, CAMPS BAY, BAKOVEN, PASSING LLANDUDNO, CONTINUE ALONG M6 TO HOUT BAY HARBOUR AND RETURN ALONG THE SAME ROUTE.

104 CAPE TOWN - KLOOF ROAD - HOUT BAY

FROM TAXI RANK AT TOP DECK CAPE TOWN RAILWAY STATION, LEFT INTO OSWALD PIROW ROAD, LEFT INTO HERTZOG BOULEVARD, LEFT INTO HEERENGRACHT, RIGHT INTO HANS STRYDOM, LEFT INTO BUITENKANT STREET, CONTINUE ALONG NEW CHURCH STREET, OVER KLOOF NECK TO CAMPS BAY DRIVE, ALONG CAMPS BAY DRIVE TO VICTORIA DRIVE THROUGH BANTRY BAY, CLIFTON, CAMPS BAY, PASSING LLANDUDNO, CONTINUE ALONG M6 TO HOUT BAY HARBOUR AND RETURN ALONG THE SAME ROUTE.

105 CAPE TOWN - WESTERN BOULEVARD - HOUT BAY

FROM TAXI RANK AT TOP DECK CAPE TOWN RAILWAY STATION, LEFT INTO OSWALD PIROW ROAD, LEFT INTO HERTZOG BOULEVARD, LEFT INTO HEERENGRACHT, RIGHT INTO HANS STRYDOM, ALONG PORT ROAD WHICH BECOMES WESTERN BOULEVARD, WHICH BECOMES BEACH ROAD THROUGH THREE ANCHOR BAY, CONTINUE ALONG BEACH ROAD, LEFT INTO QUEENS ROAD, RIGHT INTO VICTORIA ROAD, THROUGH BANTRY BAY, CLIFTON, CAMPS BAY, BAKOVEN, PASSING LLANDUDNO, CONTINUE ALONG M6 TO HOUT BAY HARBOUR AND RETURN ALONG THE SAME ROUTE.

130 CAPE TOWN - SOMERSET HOSPITAL

FROM TAXI RANK IN OLD MARINE DRIVE CAPE TOWN, ALONG ADDERLEY STREET, RIGHT INTO HANS STRYDOM ROAD, ALONG WESTERN BOULEVARD, RIGHT INTO PORTWOOD ROAD, LEFT INTO BEACH ROAD DROP-OFF GREEN POINT AND RETURN ALONG THE SAME ROUTE.

214 CAPE TOWN HIGH LEVEL ROAD - CAMPS BAY

FROM TAXI RANK AT TOP DECK, CAPE TOWN RAILWAY STATION, LEFT INTO OSWALD PIROW ROAD, LEFT INTO HERTZOG BOULEVARD, LEFT INTO HEERENGRACHT, RIGHT INTO HANS STRYDOM, LEFT INTO BUITENGRACHT STREET, RIGHT INTO STRAND STREET, THROUGH DE WATERKANT, CONTINUE ALONG HIGH LEVEL ROAD, RIGHT INTO DE

AVENUE, LEFT INTO KLOOF ROAD, RIGHT INTO FIR ROAD, LEFT INTO BROMPTON ROAD WHICH BECOMES RAVINE ROAD, RIGHT INTO VICTORIA ROAD, CONTINUE ALONG VICTORIA ROAD, THROUGH BANTRY BAY, CLIFTON TO CAMPS BAY AND RETURN.

215 CAPE TOWN MAIN ROAD - CAMPS BAY

FROM TAXI RANK AT TOP DECK, CAPE TOWN RAILWAY STATION, LEFT INTO OSWALD PIROW ROAD, LEFT INTO HERTZOG BOULEVARD, LEFT INTO HEERENGRACHT, RIGHT INTO HANS STRYDOM, LEFT INTO BUITENKANT STREET, RIGHT INTO SOMERSET ROAD WHICH BECOMES MAIN ROAD GREEN POINT, THROUGH SEA POINT, TAKING RIGHT HAND FORK WHICH BECOMES REGENT STREET, LEFT INTO QUEENS ROAD, RIGHT INTO VICTORIA ROAD, BANTRY BAY, CONTINUE ALONG VICTORIA ROAD THROUGH CLIFTON TO CAMPS BAY AND RETURN.

216 CAPE TOWN KLOOF ROAD - CAMPS BAY

FROM TAXI RANK AT TOP DECK, CAPE TOWN RAILWAY STATION, LEFT INTO OSWALD PIROW ROAD, LEFT INTO HERTZOG BOULEVARD, LEFT INTO HEERENGRACHT, RIGHT INTO HANS STRYDOM, LEFT INTO BUITENKANT STREET, NEW CHURCH STREET, OVER KLOOF NEK TO CAMPS BAY DRIVE, ALONG CAMPS BAY DRIVE TO VICTORIA ROAD, THROUGH BANTRY BAY, CLIFTON TO CAMPS BAY AND RETURN.

217 CAPE TOWN WESTERN BOULEVARD - CAMPS BAY

FROM TAXI RANK AT TOP DECK, CAPE TOWN RAILWAY STATION, LEFT INTO OSWALD PIROW ROAD, LEFT INTO HERTZOG BOULEVARD, LEFT INTO HEERENGRACHT, RIGHT INTO HANS STRYDOM, ALONG PORT ROAD WHICH BECOMES WESTERN BOULEVARD, WHICH BECOMES BEACH ROAD, THROUGH THREE ANCHOR BAY, CONTINUE ALONG BEACH ROAD, LEFT INTO QUEENS ROAD, RIGHT INTO VICTORIA ROAD, THROUGH BANTRY BAY, CLIFTON TO CAMPS BAY AND RETURN.

243 CAPE TOWN VIA M3 - WYNBERG

FROM TAXI RANK AT TOP DECK, CAPE TOWN RAILWAY STATION, LEFT INTO OSWALD PIROW ROAD, RIGHT INTO EASTERN BOULEVARD, ALONG EASTERN BOULEVARD TAKING THE M3, LEFT AT WOLSAC DRIVE, RONDEBOSCH, RIGHT INTO MAIN ROAD, RONDEBOSCH, ALONG MAIN ROAD THROUGH RONDEBOSCH, NEWLANDS, CLAREMONT, HARFIELD, KENILWORTH TO WYNBERG, LEFT AT CHURCH STREET WYNBERG TO TAXI RANK AT WYNBERG RAILWAY STATION AND RETURN.

624 CAPE TOWN - WYNBERG

FROM TAXI RANK AT TOP DECK CAPE TOWN RAILWAY STATION CAPE TOWN, LEFT INTO OSWALD PIROW STREET, RIGHT INTO EASTERN BOULEVARD, ONTO M3, ALONG M3, LEFT INTO KLIPPER ROAD, RIGHT INTO NEWLANDS AVENUE, LEFT INTO DEAN STREET, RIGHT INTO MAIN ROAD, ALONG MAIN ROAD THROUGH NEWLANDS, CLAREMONT, KENILWORTH ROAD, RIGHT INTO THOMAS ROAD, RIGHT INTO TAXI RANK AT WYNBERG RAILWAY STATION WYNBERG AND RETURN.

625 CAPE TOWN - CAMPS BAY

FROM TAXI RANK AT TOP DECK CAPE TOWN RAILWAY STATION CAPE TOWN, RIGHT INTO OSWALD PIROW STREET, RIGHT INTO SIR LOWRY ROAD, INTO DARLING STREET, RIGHT INTO ADDERLEY STREET, PICK-UP AT WOOLWORTHS ONLY, LEFT INTO STRAND STREET, RIGHT INTO CHIAPPINI STREET, LEFT INTO WATERKANT STREET, RIGHT INTO HUDSON STREET, LEFT INTO SOMERSET ROAD, INTO MAIN ROAD, ALONG MAIN ROAD, LEFT INTO QUEENS ROAD, RIGHT INTO VICTORIA ROAD, ALONG VICTORIA ROAD TO TAXI RANK IN MAIN ROAD CAMPS BAY AND RETURN.

D48 CAPE TOWN - SEA POINT

FROM CAPE TOWN STATION TOP DECK, TURN RIGHT INTO SIR LOWRY ROAD, INTO DARLING STREET, RIGHT INTO BUITENKANT STREET, LEFT INTO STRAND STREET, RIGHT INTO ROSE STREET, LEFT INTO WATERKANT STREET, RIGHT INTO CHIAPPINI STREET, LEFT INTO SOMERSET ROAD, INTO MAIN ROAD, GREEN POINT, ALONG MAIN ROAD INTO REGENT STREET, SEA POINT TO THE CIRCLE IN SEA POINT AND RETURN TO STATION TOP DECK ALONG THE SAME FORWARD JOURNEY ROUTE.

211 CAPE TOWN - HEIDEVELD

FROM TAXI RANK AT TOP DECK, CAPE TOWN RAILWAY STATION, RIGHT INTO OSWALD PIROW ROAD, LEFT INTO EASTERN BOULEVARD, ALONG EASTERN BOULEVARD TO SETTLERS WAY, ALONG SETTLERS WAY TO THE MODDERDAM ROAD OFF-RAMP, PROCEED ALONG MODDERDAM WHICH BECOMES DUINEFONTEIN ROAD, RIGHT INTO KLIPFONTEIN ROAD, HEIDEVELD ROAD, HEIDEVELD AND RETURN AS FOLLOWS: LEFT INTO VANGUARD DRIVE, RIGHT INTO KLIPFONTEIN ROAD WHICH BECOMES DURBAN ROAD, RIGHT INTO MAIN ROAD, MOWBRAY, ALONG MAIN ROAD WHICH BECOMES VICTORIA ROAD, BECOMING SIR LOWRY ROAD, RIGHT INTO OSWALD PIROW ROAD, LEFT INTO TOP DECK, CAPE TOWN RAILWAY STATION CAPE TOWN.

603 CAPE TOWN - BONTEHEUWEL

 FROM TAXI RANK AT TOP DECK CAPE TOWN RAILWAY STATION CAPE TOWN, LEFT INTO OSWALD PIROW ROAD, RIGHT INTO HERTZOG BOULEVARD WHICH BECOMES EASTERN BOULEVARD, INTO N2, ALONG N2, LEFT INTO VANGUARD DRIVE, RIGHT INTO BLUEGUM STREET, RIGHT INTO BONTEHEUWEL AVE, ALONG BONTEHEUWEL AVE, RIGHT INTO JAKKELSVLEI AVE BONTEHEUWEL AND RETURN ALONG THE SAME ROUTE SUBJECT TO THE CONDITION THAT NO PASSENGERS ARE PICKED UP IN BONTEHEUWEL.
 618 CAPE TOWN - DOCK ROAD CAPE TOWN

 FROM OLD MARINE DRIVE, CAPE TOWN, INTO ADDERLEY STREET, AROUND FOUNTAIN CIRCLE, LEFT INTO HANS STRIJDOM ROAD, INTO WESTERN BOULEVARD, ALONG WESTERN BOULEVARD, RIGHT INTO PORTSWOOD ROAD, LEFT INTO DOCK ROAD, GREEN POINT AND RETURN.
 619 CAPE TOWN - GREEN POINT

 FROM OLD MARINE DRIVE, CAPE TOWN, INTO ADDERLEY STREET, AROUND FOUNTAIN CIRCLE LEFT INTO LOWER BUITENGRACHT STREET, RIGHT INTO COEN STEYTLER ROAD, INTO DOCK ROAD, INTO BREAKWATER BOULEVARD, GREEN POINT AND RETURN.
 297 CAPE TOWN - VREDEHOEK

 FROM TAXI RANK AT CORPORATION STREET, CAPE TOWN, RIGHT INTO BUITENKANT STREET, LEFT INTO DAVENPORT ROAD, LEFT ST JAMES STREET, RIGHT CHELMSFORD STREET, DISA PARK, VREDEHOEK AND RETURN AS FOLLOWS: INTO DEER PARK DRIVE, INTO HIGHLANDS AVENUE, INTO BUITENKANT STREET, LEFT INTO ALBERTUS STREET, RIGHT INTO CORPORATION STREET.
 298 CAPE TOWN - WALMER ESTATE

 FROM TAXI RANK AT CORPORATION STREET, CAPE TOWN, RIGHT INTO DARLING STREET, INTO KEIZERGRACHT STREET, INTO CHESTER STREET, INTO CORPORATION ROAD, INTO MOUNTAIN ROAD WALMER ESTATE AND RETURN AS FOLLOWS: RIGHT INTO UPPER CAMBRIDGE STREET, RIGHT INTO MELBOURNE STREET, LEFT INTO DARLING STREET, LEFT INTO CORPORATION STREET.
 36 CAPE TOWN - HEIDEVELD

 FROM TAXI RANK AT TOP DECK, CAPE TOWN RAILWAY STATION, LEFT INTO OSWALD PIROW ROAD, RIGHT INTO EASTERN BOULEVARD, INTO SETTLERS WAY, ALONG SETTLERS WAY TO HEIDEVELD TURN-OFF, RIGHT INTO MODDERDAM ROAD, ALONG MODDERDAM ROAD, RIGHT INTO ASCENTION ROAD, RIGHT HEIDEVELD ROAD TO TAXI RANK AT HEIDEVELD AND RETURN.
 448 CAPE TOWN STATION DECK - MANENBERG

 FROM TOP DECK RAILWAY STATION, CAPE TOWN, LEFT INTO OSWALD PIROW, RIGHT INTO SETTLERS WAY, LEFT INTO MODDERDAM ROAD, RIGHT INTO DUINEFONTEIN ROAD, RIGHT INTO JORDAAN STREET, LEFT INTO RUIMTE ROAD, RIGHT INTO MANENBERG AVENUE, INTO GEORGE STREET, MANENBERG AND RETURN AS FOLLOWS: GEORGE STREET INTO MANENBERG AVENUE, LEFT INTO RUIMTE ROAD, RIGHT INTO JORDAAN STREET, LEFT INTO DUINEFONTEIN ROAD THROUGH OBSERVATORY, SALT RIVER, WOODSTOCK, INTO SIR LOWRY ROAD, RIGHT INTO OSWALD PIROW, LEFT INTO TOP DECK, CAPE TOWN RAILWAY STATION, CAPE TOWN.
 449 CAPE TOWN STATION DECK - MANENBERG

 FROM TOP DECK RAILWAY STATION, CAPE TOWN, LEFT INTO OSWALD PIROW, RIGHT INTO EASTERN BOULEVARD, INTO SETTLERS WAY, LEFT INTO M5 FREEWAY, LEFT INTO RONDEBOSCH/RED CROSS TURN OFF WHICH BECOMES KLIPFONTEIN ROAD, ALONG KLIPFONTEIN ROAD THROUGH ATHLONE, GATESVILLE, RIGHT INTO DUINEFONTEIN ROAD, RIGHT INTO JORDAAN STREET, LEFT INTO RUIMTE ROAD, RIGHT INTO MANENBERG AVENUE, INTO GEORGE STREET, MANENBERG AND RETURN AS FOLLOWS: GEORGE STREET INTO MANENBERG AVENUE, LEFT INTO RUIMTE ROAD, RIGHT INTO JORDAAN STREET, LEFT INTO DUINEFONTEIN ROAD, LEFT INTO KLIPFONTEIN ROAD, ALONG KLIPFONTEIN ROAD WHICH BECOMES DURBAN ROAD, MOWBRAY, RIGHT INTO MAIN ROAD M4, ALONG MAIN ROAD THROUGH OBSERVATORY, SALT RIVER, WOODSTOCK, INTO SIR LOWRY ROAD, RIGHT INTO OSWALD PIROW, LEFT INTO TOP DECK, CAPE TOWN RAILWAY STATION, CAPE TOWN.
 C63 CAPE TOWN - HEIDEVELD

 FROM TAXI RANK AT TOP DECK CAPE TOWN RAILWAY STATION CAPE TOWN, LEFT INTO OSWALD PIROW STREET, RIGHT INTO EASTERN BOULEVARD, INTO SETTLERS WAY, LEFT AT ATHLONE POWER STATION OFF-RAMP, INTO JAN SMUTS DRIVE, LEFT INTO KLIPFONTEIN ROAD, LEFT INTO CALENDULA STREET, RIGHT INTO DR ABDURAGHMAN AVE, INTO CORNFLOWER STREET, INTO BLOSSOM STREET, LEFT INTO KLIPFONTEIN ROAD, ALONG KLIPFONTEIN ROAD, LEFT INTO 5TH AVENUE, RIGHT INTO HEIDEVELD ROAD, RIGHT INTO ASCENSION ROAD, ACROSS DUINEFONTEIN ROAD, INTO BAMBOES STREET, RIGHT INTO LAINGSBURG ROAD, LEFT INTO JONKERSJOEK ROAD HEIDEVELD AND RETURN ALONG THE SAME ROUTE SUBJECT TO THE CONDITION THAT NO PASSENGERS ARE PICKED UP WITHIN A 400M RADIUS OF ANY RANK IN HEIDEVELD.
 C64 CAPE TOWN - BRIDGETOWN

 FROM TAXI RANK AT TOP DECK, CAPE TOWN RAILWAY STATION, CAPE TOWN LEFT INTO

OSWALD PIROW ROAD, RIGHT INTO EASTERN BOULEVARD, INTO SETTLERS WAY WHICH BECOMES N2, AT M17 TURN OFF ONTO JAN SMUTS DRIVE, LEFT INTO ELAND STREET, RIGHT INTO PROTEA STREET, LEFT INTO AVENUE DR ABDURAHMAN, RIGHT INTO CROSS STREET, LEFT INTO SPRINGBOK STREET, LEFT INTO HICKORY STREET, RIGHT INTO AVENUE DR ABDURAHMAN, BECOMING CORNFLOWER STREET, INTO BLOSSOM STREET UNTIL KLIPFONTEIN ROAD AND RETURN TO CAPE TOWN TOP DECK AS FOLLOWS: LEFT INTO KLIPFONTEIN ROAD, LEFT INTO VANGUARD DRIVE, LEFT ONTO N2, DE WAAL DRIVE, EASTERN BOULEVARD, LEFT INTO OSWALD PIROW STREET, RIGHT INTO TOP DECK, CAPE TOWN RAILWAY STATION SUBJECT THAT NO PASSENGERS ARE PICKED UP ON ANY RANK IN BRIDGETOWN.

C65 STATION DECK - HEIDEVELD

FROM CAPE TOWN STATION DECK, LEFT INTO OSWALD PIROW STREET, RIGHT INTO EASTERN BOULEVARD LEADING INTO SETTLERS WAY, TAKING LEFT TURN ONTO ATHLONE POWER STATION OFF RAMP INTO JAN SMUTS DRIVE, LEFT INTO KLIPFONTEIN ROAD, LEFT INTO CALENDULA STREET, RIGHT INTO DR ABDURAGHMAN AVENUE INTO CORNFLOWER STREET WHICH BECOMES BLOSSOM STREET, LEFT INTO KLIPFONTEIN ROAD PASSING GATESVILLE, LEFT INTO FIFTH STREET, RIGHT INTO HEIDEVELD ROAD, RIGHT INTO HEIDEVELD ROAD, RIGHT INTO ASCENSION ROAD ACROSS DUINEFONTEIN ROAD INTO BAMBOES STREET, RIGHT INTO LAINGSBURG ROAD, LEFT INTO JONKERSHOEK ROAD, HEIDEVELD AND RETURN. ON CONDITION THAT NO PASSENGERS ARE PICKED UP ON ANY RANK IN BRIDGETOWN.

A01 CAPE TOWN - BONTEHEUWEL

FROM TAXI RANK AT TOP DECK CAPE TOWN RAILWAY STATION CAPE TOWN, LEFT INTO OSWALD PIROW STREET, RIGHT INTO EASTERN BOULEVARD, INTO SETTLERS WAY WHICH BECOMES N2, ALONG N2, LEFT AT VANGUARD DRIVE, RIGHT INTO BLUEGUM STREET, RIGHT INTO KIAAT ROAD, LEFT INTO BONTEHEUWEL AVE, LEFT INTO JAKKELSVLEI ROAD BONTEHEUWEL AND RETURN AS FOLLOWS: RIGHT INTO HONEYSUCKLE ROAD, RIGHT INTO BLUEGUM STREET, LEFT INTO VAGUARD DRIVE, RIGHT INTO KLIPFONTEIN ROAD, BALONG KLIPFONTEIN ROAD WHICH BECOMES DURBAN ROAD, RIGHT INTO MAIN ROAD MOWBRAY, ALONG MAIN ROAD WHICH BECOMES VICTORIA ROAD, INTO SIR LOWRY ROAD, RIGHT INTO OSWALD PIROW STREET, LEFT INTO TOP DECK CAPE TOWN RAILWAY STATION CAPE TOWN SUBJECT TO THE CONDITION THAT NO PASSENGERS ARE PICKED-UP IN BONTEHEUWEL.

A02 CAPE TOWN - BONTEHEUWEL

FROM TAXI RANK AT TOP DECK CAPE TOWN RAILWAY STATION CAPE TOWN, RIGHT INTO OSWALD PIROW STREET, LEFT INTO SIR LOWRY ROAD, INTO VICTORIA ROAD WHICH BECOMES MAIN ROAD, LEFT ONTO SETTLERS WAY, LEFT ONTO BLACK RIVER PARK WAY, LEFT INTO KLIPFONTEIN ROAD, ALONG KLIPFONTEIN ROAD, LEFT INTO VANGUARD DRIVE, RIGHT INTO BLUEGUM STREET, RIGHT INTO BONTEHEUWEL AVE, RIGHT INTO JAKKELSVLEI ROAD BONTEHEUWEL AND RETURN AS FOLLOWS: LEFT INTO VANGUARD DRIVE, RIGHT INTO KLIPFONTEIN, RIGHT INTO BLACK RIVER PARK WAY, ONTO M5, LEFT ONTO N2, LEFT ONTO MOWBRAY OFF-RAMP, RIGHT INTO MAIN ROAD WHICH BECOMES VICTORIA ROAD, INTO SIR LOWRY ROAD, RIGHT INTO OSWALD PIROW STREET, LEFT INTO TOP DECK CAPE TOWN RAILWAY STATION CAPE TOWN SUBJECT TO THE CONDITION THAT NO PASSENGERS ARE PICKED-UP IN BONTEHEUWEL.

22 - CAPE TOWN - HOUT BAY

FROM CAPE TOWN STATION TOP DECK, LEFT INTO OSWALD PIROW ROAD, LEFT INTO HERTZOG BOULEVARD, LEFT INTO ADDERLEY STREET, LEFT INTO HANS STRYDOM, LEFT INTO BUITENGRACHT STREET, RIGHT INTO SOMERSET ROAD, WHICH BECOMES MAIN ROAD, ALONG MAIN ROAD THROUGH GREEN POINT, SEA POINT, BANTRY BAY, CLIFTON, VICTORIA ROAD, CAMPS BAY, BAKOVEN TO HOUT BAY AND RETURN.

CAPE TOWN - GARDENS

THE CONVEYANCE OF TAXI PASSENGERS AND THEIR PERSONAL EFFECTS

FROM TAXI RANK AT LOWER PLEIN STREET, RIGHT INTO DARLING STREET, LEFT INTO ADDERLEY STREET.

OR

CONTINUE UP PLEIN STREET, TURN RIGHT INTO BUREAU STREET, LEFT INTO ADDERLEY STREET, RIGHT INTO WALE STREET, LEFT INTO LONG STREET, ALONG LONG STREET WHICH BECOMES KLOOF STREET, RIGHT INTO BELLEVUE STREET, RIGHT INTO KEW STREET GARDENS LEFT AND RETURN AS FOLLOWS: RIGHT INTO CONSTANTIA STREET WHICH BECOMES FIRDALE STREET, RIGHT INTO RIEBEECK STREET, INTO ADDERLEY STREET, LEFT INTO STRAND STREET AND RIGHT INTO LOWER PLEIN STREET.

CAPE TOWN - ORANJEZICHT

THE CONVEYANCE OF TAXI PASSENGERS AND THEIR PERSONAL EFFECTS

FROM LOWER PLEIN STREET TAXI RANK INTO DARLING STREET, LEFT INTO ADDERLEY, LEFT INTO BUREAU STREET, RIGHT INTO PLEIN STREET WHICH BECOMES HATFIELD STREET, ALONG UPPER ONGE STREET, RIGHT INTO MONTROSE STREET, LEFT INTO MARMION STREET TO TERMINUS STREET IN ORANJEZICHT AND RETURN AS FOLLOWS: DOWN MARMION STREET, RIGHT INTO MOLTEENO STREET, LEFT INTO A RAYDEN STREET, LEFT INTO HOFF STREET, LEFT INTO BUITENSINGEL, RIGHT INTO LOOP STREET,

RIGHT INTO RIEBEECK STREET, INTO ADDERLEY STREET, LEFT INTO STRAND STREET AND RIGHT INTO LOWER PLEIN STREET.
CAPE TOWN/CABLE WAY STATION

THE CONVEYANCE OF TAXI PASSENGERS AND THEIR PERSONAL EFFECTS

DEPART FROM TAXI RANK AT LOWER PLEIN STREET TURN RIGHT INTO DARLING STREET, LEFT INTO ADDERLEY STREET WHICH RUNS INTO WALE STREET, LEFT INTO BUITENGRACHT STREET, ALONG BUITENGRACHT STREET WHICH BECOMES NEW CHURCH STREET, CONTINUE ALONG NEW CHURCH STREET WHICH BECOMES KLOOF NEK, LEFT INTO TAFELBERG ROAD TO LOWER CABLE WAY AND RETURN.

OR

DEPART FROM TAXI RANK AT LOWER PLEIN STREET, TURN RIGHT INTO BUREAU STREET, LEFT INTO ADDERLEY STREET WHICH BECOMES WALE STREET, LEFT INTO BUITENGRACHT STREET WHICH BECOMES NEW CHURCH STREET, CONTINUE ALONG NEW CHURCH STREET WHICH BECOMES KLOOF NEK, LEFT INTO TAFELBERG ROAD TO LOWER CABLE WAY AND RETURN DOWN TAFELBERG ROAD INTO KLOOF NEK ROAD WHICH BECOMES NEW CHURCH STREET WHICH BECOMES BUITENGRACHT STREET, CONTINUE TILL WALE STREET INTERSECTION, TURN RIGHT IN WALE STREET THEN LEFT INTO LOOF STREET TILL THE STRAND STREET INTERSECTION TURN RIGHT INTO STRAND STREET AND CONTINUE TILL LOWER PLEIN STREET TURN RIGHT AND STOP AT THE TAXI RANK.
35 KM RADIUS FOR CONTRACT AND SPECIAL HIRE

ORGANISED PARTIES AND THEIR PERSONAL EFFECT

FROM POINTS WITHIN THE MAGISTERIAL DISTRICT OF CAPE TOWN TO POINTS WITHIN THE R.S.A AND RETURN TO THE PLACE WHERE THE PARTY WAS PICKED UP ATTENDING ONE OR MORE OF THE FOLLOWING:

- I. A WEDDING
- II. A FUNERAL
- III. A RELIGIOUS GATHERING
- IV. A SPORT MEETING WHETHER A PARTICIPANTS OR SPECTATORS
- V. A PICNIC OR AN SIMILAR KIND OF ORGANISED ENTERTAINMENT OR RECREATION

OP.5505976. (2) BARLOW JOHN JAC JJ ID NO 4304245068087. (3) DISTRICT: MALMESBURY. POSTAL ADDRESS: 120 SHOP STREET, ABBOTSDALE, 7301. (4) NEW APPLICATION. (5) 1 X 32 PASSENGERS. (6) THE CONVEYANCE OF ORGANISED PARTIES. (7) AUTHORITY:

WESBANK MALMESBURY - TYDSTROOM DURBANVILLE

FROM ABBOTSDALE ON THE R302 TO TYDSTROOM AND BACK.

FROM WESBANK MALMESBURY ON THE R302 TO TYDSTROOM AND BACK.

FROM ABBOTSDALE TO POINTS WITHIN R.S.A. AND RETURN ALONG THE SAME ROUTE.

OP.5506010. (2) MOLOSE NDONGAMELE ELVIS NE ID NO 6911085778084. (3) DISTRICT: WYNBERG. POSTAL ADDRESS: 33304, MACASSAR, KHAYELITSHA, 7784 C/O CODETA - KHAYELITSHA CODETA KUWAIT RANK; SOLOMON, TSHUKU AVE; TRUST FUND OFFICE, SITE C; KHAYELITSHA, 7784. (4) NEW APPLICATION. (5) 1 X 15 PASSENGERS. (6) THE CONVEYANCE OF TAXI PASSENGERS. (7) AUTHORITY: C94 KHAYELITSHA - MITCHELLS PLAIN

FROM TAXI RANK IN KHAYELITSHA, LEFT INTO SPINE ROAD, RIGHT INTO SWARTKLIP ROAD, INTO LUZUKO AND DRIFTSAND, INTO SWARTKLIP ROAD, RIGHT INTO IMPERIAL ROAD TO TOWN CENTER MITCHELLS PLAIN AND RETURN ALONG THE SAME ROUTE SUBJECT TO THE FOLLOWING CONDITIONS:

- A) THAT NO PASSENGERS ARE PICKED UP AT ANY OTHER TAXI RANK
- B) THE VEHICLE MUST BE REGISTERED IN THE NAME OF THE PERMIT HOLDER
- C) THE HOLDER OF THIS PERMIT IS PROHIBITED FROM ENTERING INTO ANY AGREEMENT WHEREBY ANOTHER PARTY IS PERMITTED TO UNDERTAKE ROAD TRANSPORTATION FOR OWN GAIN UNDER AUTHORITY OF THIS PERMIT
- D) THE COMPLETE ROUTE MUST BE TRAVERSED AND NOT A PORTION OF IT
- E) THE PERMIT IS NOT TRANSFERABLE
- F) THE AUTHORITY IS REVIEWABLE AT ANY TIME.

E47 KUWAIT KHAYELITSHA - MITCHELLS PLAIN

FROM THE TAXI RANK IN KUWAIT KHAYELITSHA, RIGHT INTO SOLOMON TSHUKU DRIVE, RIGHT INTO LANSDOWNE ROAD, RIGHT INTO MEW WAY, RIGHT INTO SPINE ROAD, RIGHT INTO A Z BERMAN ROAD, LEFT INTO IMPERIAL ROAD, LEFT INTO 1ST AVENUE, LEFT INTO TAXI RANK AT MITCHELLS PLAIN AND RETURN ALONG THE SAME ROUTE.

E48 KUWAIT KHAYELITSHA - MITCHELLS PLAIN

FROM THE TAXI RANK IN KUWAIT KHAYELITSHA, RIGHT INTO SOLOMON TSHUKU DRIVE, LEFT INTO LANSDOWNE ROAD, LEFT INTO SWARTKLIP ROAD, RIGHT INTO HIGHLANDS ROAD, LEFT INTO A Z BERMAN ROAD, RIGHT INTO IMPERIAL ROAD, LEFT INTO 1ST AVENUE, LEFT INTO TAXI RANK AT MITCHELLS PLAIN AND RETURN ALONG THE SAME ROUTE.

E49 SITE B KHAYELITSHA - MITCHELLS PLAIN

 FROM TAXI RANK AT SANLAM CENTER SITE B KHAYELITSHA, LEFT INTO SULANI DRIVE, RIGHT INTO BONGA DRIVE, LEFT INTO PAMA ROAD, LEFT INTO MONGEZI STREET, LEFT INTO BONGA DRIVE, RIGHT INTO SPINE ROAD, RIGHT INTO SWARTKLIP ROAD, LEFT INTO IMPERIAL ROAD, LEFT INTO 1ST AVENUE, RIGHT INTO 4TH AVENUE, LEFT INTO TAXI RANK AT MITCHELLS PLAIN AND RETURN ALONG THE SAME ROUTE.

E50 MACASSAR KHAYELITSHA - MITCHELLS PLAIN

 FROM TAXI RANK AT NUWAYS MACASSAR KHAYELITSHA, RIGHT INTO FUKUTHA STREET, RIGHT INTO WALTER SISULU ROAD, LEFT INTO STEVE BIKO ROAD, RIGHT INTO SWARTKLIP ROAD, LEFT INTO KATDORING STREET, INTO 1ST AVENUE, LEFT INTO 4TH AVENUE, LEFT INTO TAXI RANK AT MITCHELLS PLAIN AND RETURN ALONG THE SAME ROUTE.

E51 TOWN TWO KHAYELITSHA - MITCHELLS PLAIN

 FROM TAXI RANK IN TOWN TWO KHAYELITSHA, RIGHT INTO LANSLOWNE ROAD, LEFT INTO SPINE ROAD, RIGHT INTO 1ST AVENUE, LEFT INTO NABOOM ROAD MITCHELLS PLAIN AND RETURN ALONG THE SAME ROUTE

E52 LUZUKO RANK KHAYELITSHA - MITCHELLS PLAIN

 FROM THE LUZUKO TAXI RANK KHAYELITSHA, RIGHT INTO SWARTKLIP ROAD, LEFT INTO SHERFIELD ROAD INTO A Z BERMAN ROAD, RIGHT INTO 8TH AVENUE, LEFT INTO 1ST AVENUE, RIGHT INTO NABOOM ROAD MITCHELLS PLAIN AND RETURN ALONG THE SAME ROUTE.

E53 HARARE KHAYELITSHA - MITCHELLS PLAIN

 FROM TAXI RANK AT HARARE KHAYELITSHA, LEFT INTO NCUMO ROAD, LEFT INTO NTLAZANE ROAD, LEFT INTO NCUMO ROAD, RIGHT INTO BUKWAYO STREET, LEFT INTO STEVE BIKO ROAD, RIGHT INTO MEW WAY, LEFT INTO SPINE ROAD, RIGHT INTO 1ST AVENUE LEFT INTO NABOOM ROAD MITCHELLS PLAIN AND RETURN ALONG THE SAME ROUTE

E54 MAKAYA KHAYELITSHA - MITCHELLS PLAIN

 FROM TAXI RANK AT MAKAYA KHAYELITSHA, RIGHT INTO OSCAR MPETA ROAD, RIGHT INTO JOE GOABI STREET, RIGHT INTO GOVAN MBEKI STREET, LEFT INTO OSCAR MPETA ROAD, RIGHT INTO THAMBO ROAD, LEFT INTO BATANDWA NDONDO ROAD, RIGHT INTO WALTER SISULU ROAD, LEFT INTO SPINE ROAD, RIGHT INTO 1ST AVENUE, LEFT INTO NABOOM ROAD MITCHELLS PLAIN AND RETURN ALONG THE SAME ROUTE.

CODETA - KHAYELITSHA - LONG DISTANCE

 E08 KHAYELITSHA - EAST LONDON

 FROM TAXI RANK AT THE TREK GARAGE IN KHAYELITSHA, INTO LANSLOWNE ROAD, LEFT INTO MEW WAY, RIGHT ONTO N2, ALONG TO PORT ELIZABETH, INTO R72, ALONG R72 TO TAXI RANK IN EAST LONDON AND RETURN ALONG THE SAME ROUTE

C38 KHAYELITSHA - UMTATA

 FROM THE TAXI RANK AT THE TREK GARAGE IN LANSLOWNE ROAD KHAYELITSHA, LEFT INTO MEW WAY, LEFT ONTO R300, ONTO N1, ALONG N1 TO BEAUFORT WEST INTO DONKIN STREET, RIGHT INTO VOORTREKKER STREET, INTO R61 TO ABERDEEN, LEFT ONTO R57 TO GRAAF REINETT, THEN ALONG THE R61 TO QUEENSTOWN, RIGHT INTO ROBERTSON ROAD, RIGHT INTO CALDERWOOD STREET TO TAXI RANK IN CALDERWOOD STREET UMTATA AND RETURN ALONG THE SAME ROUTE

E20 KHAYELITSHA - TSOLO

 FROM TAXI RANK AT THE TREK GARAGE KHAYELITSHA, INTO LANSLOWNE ROAD, LEFT INTO MEW WAY, LEFT ONTO N2, ALONG N2, LEFT ONTO R300 TOWARDS N1, ALONG N1 TO RICHMOND, RIGHT ONTO R398, ALONG R398 TO MIDDELBURG, ONTO R56, ALONG R56 TO INDWE, RIGHT ONTO R396, ALONG R396 TO TAXI RANK IN TSOLO AND RETURN ALONG THE SAME ROUTE.

F44 KHAYELITSHA - IDUTYWA

 FROM TAXI RANK AT THE TREK GARAGE IN LANSLOWNE ROAD KHAYELITSHA LEFT INTO MEW WAY, LEFT ONTO N2, ALONG N2 TO R300, ONTO N1 TO WORCESTER, RIGHT INTO R60 THROUGH ROBERTSON AND ASHTON, RIGHT TO SWELLENDAAM, LEFT ONTO N2, ALONG N2 TO COLCHESTER, RIGHT INTO R72 TO EAST LONDON, ONTO N2 TO IDUTYWA AND RETURN ALONG THE SAME ROUTE

F61 KHAYELITSHA - TELLE BRIDGE

 FROM TAXI RANK AT TREK GARAGE IN LANSLOWNE ROAD KHAYELITSHA LEFT INTO MEW WAY, LEFT ONTO N2, TO R300, ONTO N1 TO COLESBERG, RIGHT ONTO R58 TO LADY GREY, RIGHT ONTO R393 TO STERKSPRUIT ONTO PALMIET AT TELLE BRIDGE AND RETURN ALONG THE SAME ROUTE.

E99 KHAYELITSHA - MDANTSANE

 FROM TAXI RANK SITE C IN KHAYELITSHA LEFT INTO MEW WAY, LEFT INTO N2, LEFT ONTO R300, ONTO N1, ALONG N1 TO BEAUFORT WEST, RIGHT INTO R61, ALONG R61

TOWARDS GRAAF REINETT, TURN RIGHT TO PORT ELIZABETH, THROUGH
JANSENVILLE, SOMERSET EAST, ADELAIDE, FORT BEAUFORT, MADALA, ALICE, KING WILLIAMS
TOWN TO MDANTSANE AND RETURN ALONG THE SAME ROUTE
537 KHAYELITSHA - EAST LONDON

FROM THE TREK GARAGE IN LANSLOWNE ROAD KHAYELITSHA, LEFT INTO MEW WAY, LEFT
ONTO R300, ONTO N1, ALONG N1 UNTIL BEAUFORT WEST, RIGHT INTO R61, ALONG R61
TOWARDS GRAAF REINETT, TURN RIGHT TO PORT ELIZABETH, THROUGH
JANSENVILLE, SOMERSET EAST, ADELAIDE, FORT BEAUFORT, MADALA, ALICE, KING
WILLIAMS TOWN TO EAST LONDON AND RETURN THE SAME ROUTE

OP.5506012. (2) TOFILE NTSIKELELO N ID NO 5902215380082. (3) DISTRICT:
WYNBERG. POSTAL ADDRESS: V509 CIKO STREET, SITE B, KHAYELITSHA, 7784 C/O
CODETA - KHAYELITSHA CODETA KUWAIT RANK; SOLOMON, TSHUKU AVE; TRUST FUND
OFFICE, SITE C; KHAYELITSHA, 7784. (4) NEW APPLICATION. (5) 1 X 16
PASSENGERS. (6) THE CONVEYANCE OF TAXI PASSENGERS. (7) AUTHORITY:
FROM SITE C, TAXI RANK TURN RIGHT INTO SOLOMON TSHUKU AVENUE, TURN RIGHT
INTO LANSLOWNE ROAD PROCEED STRAIGHT VIA LUZUKO LOCATION CROSS SYMPHONY WAY
PROCEED STRAIGHT CROSS THE EILSEBEN ROAD PASS THE PHILLIPI SMALL BUSINESS,
TURN RIGHT INTO EMMS DRIVE TURN RIGHT INTO NYANGA TAXI RANK RETURN SAME
ROUTE PICK UP PASSENGERS ALONG THE ROAD.
FROM SITE C, TAXI RANK TURN RIGHT INTO SOLOMON TSHUKU AVENUE, TURN RIGHT
INTO LANSLOWNE ROAD PROCEED STRAIGHT VIA LUZUKO CROSS SYMPHONY WAY PROCEED
STRAIGHT CROSS EILSEBEN ROAD PASS PHILLIPI SMALL BUSINESS CROSS EMMS DRIVE
PROCEED STRAIGHT TURN RIGHT INTO NY1 INTO GUGULETU PROCEED STRAIGHT INTO
VALHALLA DRIVE VIA NETREG TURN LEFT INTO BONTEHEUWEL CROSS VANGUARD DRIVE
INTO LANGA DROP THE PASSENGERS AT TAXI RANK PASS THE RANK TO WASHINGTON
STREET TURN RIGHT INTO SANDILE AVENUE TO RAILWAY STATION DROP OFF THERE
AND RETURN SAME ROUTE PICKING UP PASSENGERS ALONG THE ROAD.
FROM SITE C, TAXI RANK INTO SOLOMON TSHUKU AVENUE TURN LEFT LANSLOWNE ROAD
TURN LEFT AT TRAFFIC LIGHTS INTO MEW WAY ROAD TURN LEFT INTO FREE WAY N2
PROCEED STRAIGHT TURN LEFT INTO BUNGA AVENUE IN LANGA TURN RIGHT INTO
WASHINGTON STREET PASS THE LANGA POLICE STATION TURN LEFT INTO JUNGLE WALK
AVENUE VIA LANGA RAILWAY STATION TURN RIGHT TO SANDILE AVENUE TURN LEFT TO
WASHINGTON ROAD TO LANGA TAXI RANK AND RETURN.
FROM SITE C, RANK TURN RIGHT TO SOLOMON TSHUKU AVENUE LEFT TO LANSLOWNE
ROAD, TURN RIGHT MEW WAY ROAD, PROCEED STRAIGHT TURN LEFT PAMA ROAD PROCEED
STRAIGHT TILL YOU GET TRAFFIC LIGHTS TURN LEFT TO BONGA DRIVE PASS THE
KHAYELITSHA POLICE STATION, PROCEED TO LANSLOWNE ROAD TURN RIGHT CARRY ON
CROSS SPINE ROAD, PROCEED STRAIGHT TURN LEFT TO LINDELA STREET, PROCEED
UNTIL TO THE INFORMATION RANK TURN RIGHT LANSLOWNE ROAD PICK-UP PASSENGERS
ALONG THE ROAD BACK TO SITE C.
FROM SITE C, RANK TURN RIGHT TO SOLOMON TSHUKU AVENUE TURN LEFT LANSLOWNE
ROAD TURN RIGHT MEW WAY ROAD TURN RIGHT TO KUSASA ROAD TURN RIGHT TO
MAKABENI ROAD, PASS KHAYA BAZAAR, LEFT TO SPINE ROAD TURN LEFT TO BONGA
DRIVE TURN RIGHT TO MONGEZI ROAD PASS THE EYETHU CENTRE TURN RIGHT TO PAMA
ROAD TURN RIGHT TO LANSLOWNE ROAD CROSS THE SPINE ROAD PROCEED TO MACASSAR
TURN LEFT TO LINDELA STREET, TURN RIGHT TO LANSLOWNE ROAD PICK UP COMMUTERS
ALONG THE ROAD AND RETURN TO SITE C RANK.

KHAYELITSHA - DELFT

FROM KHAYELITSHA TAXI RANK SITE C TURN LEFT INTO HOZA AVENUE LEFT INTO
VANTO AVENUE, RIGHT INTO LANSLOWNE ROAD, RIGHT INTO SYMPHONY WAY LEFT INTO
MAIN ROAD RIGHT INTO MONGO STREET RIGHT INTO MAIN ROAD INTO WELWITCHIA
STREET RIGHT INTO MAIN ROAD RIGHT INTO EINDHOVEN STREET TO DELFT TAXI RANK
AND RETURN VIA THE SAME ROUTE.

KHAYELITSHA TO WESTBANK

FROM KHAYELITSHA TAXI RANK SITE C LEFT INTO HOZA AVENUE LEFT INTO VANTO
AVENUE, RIGHT INTO LANSLOWNE ROAD, RIGHT INTO SYMPHONY WAY LEFT INTO MAIN
ROAD INTO MONGO STREET RIGHT INTO MAIN ROAD INTO WELWITCHIA STREET RIGHT
INTO EINDHOVEN STREET BACK INTO MAIN ROAD TURN RIGHT INTO HINDLE ROAD LEFT
INTO WESBANK MAIN ROAD RIGHT TO SILVERSANDS MAIN ROAD TO WESBANK TAXI RANK
AND RETURN VIA THE SAME ROUTE.

OP.5506035. (2) NTAKANA THETHELAKHI T ID NO 6011285540085. (3)
DISTRICT: BELLVILLE. POSTAL ADDRESS: Y195, SITE B, KHAYELITSHA, 7784 C/O
BELLVILLE TAXI ASSO-CATA 22 VOLKSENTRUM, CROSS STR, BELLVILLE, 7530. (4)
NEW APPLICATION. (5) 1 X 16 PASSENGERS. (6) THE CONVEYANCE OF TAXI
PASSENGERS. (7) AUTHORITY:
2 BELLVILLE - NYANGA

FROM TAXI RANK AT BELLVILLE, RIGHT INTO CHARL MALAN STREET, RIGHT INTO
BELRAIL ROAD, RIGHT INTO MODDERDAM ROAD, LEFT INTO BORCHARDS QUARRY ROAD,
RIGHT INTO NY 108, LEFT INTO OWEN ROAD, LEFT INTO MILLERS ROAD, RIGHT INTO
ZWELITSHA DRIVE, RIGHT INTO SITHANDATHU ROAD TO NYANGA TAXI RANK AND RETURN
ALONG THE SAME ROUTE.

F77 BELLVILLE - MITCHELL'S PLAIN

FROM TAXI RANK IN BELLVILLE, INTO CHARL MALAN STREET, RIGHT INTO VOORTREKKER ROAD, RIGHT INTO R300, ALONG R300, LEFT INTO AZ BERMAN ROAD, RIGHT INTO IMPERIAL ROAD, RIGHT INTO FIRST AVENUE TO MITCHELL'S PLAIN TAXI RANK MITCHELLS PLAIN AND RETURN ALONG THE SAME ROUTE.

175 BELLVILLE - EVERS DAL

VANAF TAXI STAANPLEK TE BELLVILLE, IN CHARL MALANSTRAAT, REGS IN VOORTREKKERWEG, LINKS MET OU PAARLWEG, LINKS IN BILL BEZUIDENHOUT RYLAAN, REGS IN SUIKERBOSSIESTRAAT, LINKS IN OLD OAKWEG, REGS IN PANORAMAWEG, LINKS IN MOUNTAINVIEW, REGS IN EDELWEISSTRAAT, REGS IN KENDALWEG, REGS IN SONDAL OOR EVERS DALWEG IN MOPANIESTRAAT, LINKS IN BETHANIESTRAAT, REGS IN VYEBOOMSTRAAT EVERS DAL EN TERUG SOOS VOLG: REGS IN HEBRONSTRAAT, OOR EVERS DALWEG, IN CHANTELEUR OOR MOUNTAINVIEW IN PANORAMAWEG, OOR OLD OAKWEG, IN SONNEBLOMSTRAAT, LINKS IN BILL BEZUIDENHOUT RYLAAN, REGS IN OU PAARLWEG, REGS IN VOORTREKKERWEG, LINKS IN CHARL MALANSTRAAT NA STAANPLEK TE BELLVILLE SPOORWEGSTASIE.

OP.5506039. (2) LEBAZI FRANS TOSSIE FT ID NO 5706185763080. (3) DISTRICT: WYNBERG. POSTAL ADDRESS: 7 POPLAR AVENUE, WESTLAKE, 7800. (4) NEW APPLICATION. (5) 1 X 16 PASSENGERS. (6) THE CONVEYANCE OF TAXI PASSENGERS. (7) AUTHORITY: 563 WYNBERG - CONSTANTIA

FROM TAXI RANK AT WYNBERG RAILWAY STATION WYNBERG, INTO STATION ROAD, INTO MAYNARD ROAD, LEFT INTO MAIN ROAD, RIGHT INTO DESSIE ROAD, INTO GABRIEL ROAD, RIGHT INTO DOORNDRIFT ROAD, INTO SPAANSCHMAT RIVER ROAD, LEFT INTO KENDAL, RIGHT INTO EDISON ROAD, INTO HUXLEY ROAD, RIGHT INTO LADIES MILE ROAD, LEFT INTO SPAANSCHMAT RIVER ROAD CONSTANTIA AND RETURN ALONG AS FOLLOWS: RIGHT INTO NOVA CONSTANTIA ROAD, INTO NOVA KLEIN, INTO CRAFT ROAD INTO PAGGELSVLEI ROAD, INTO CONSTANTIA MAIN ROAD TO CONSTANTIA NECK, INTO CONSTANTIA MAIN ROAD TO WYNBERG RAILWAY STATION WYNBERG SUBJECT TO THE CONDITION THAT NO PASSENGERS ARE TO BE PICKED UP AT CONSTANTIA AND THAT VEHICLES MAY NOT ENTER CONSTANTIA VILLAGE CENTRE.

19 WYNBERG - CONSTANTIA

FROM TAXI RANK AT STATION ROAD, WYNBERG INTO MAYNARD ROAD, LEFT INTO MAIN ROAD, RIGHT INTO CONSTANTIA ROAD, RIGHT INTO ALPHEN ROAD, LEFT INTO SOMMERSVLEI ROAD, LEFT INTO MAIN ROAD INTO CONSTANTIA AND RETURN.

295 WYNBERG - RETREAT

FROM TAXI RANK AT WYNBERG RAILWAY STATION, INTO MAYNARD ROAD, LEFT INTO MAIN ROAD, STRAIGHT DOWN MAIN ROAD, LEFT INTO SWAANZ ROAD, LEFT INTO RETREAT RAILWAY STATION AND RETURN ALONG THE SAME ROUTE SUBJECT TO THE CONDITION THAT THE FORWARD JOURNEY NO PASSENGERS WILL BE PICKED UP AFTER LEAVING WYNBERG AND FURTHER THAT THE PASSENGERS ARE ONLY DROPPED OFF AT RETREAT RAILWAY STATION.

H70 WYNBERG - CONSTANTIA SWEETVALLEY

FROM STATION ROAD WYNBERG TAXI RANK, LEFT INTO MAIN ROAD, RIGHT INTO DESSIE ROAD, LEFT INTO GABRIEL ROAD, LEFT INTO DROODRIFT ROAD, LEFT INTO VAN RHYN ROAD, LEFT INTO WALLON ROAD, LEFT INTO KENDAL ROAD, RIGHT INTO EDISON DRIVE, RIGHT HUXLEY DRIVE, LEFT INTO LADIES MILE AND TRAFFIC CIRCLE PROCEED LEFT INTO FIRGROVE ROAD AND DROP OFF, THEN PROCEED ON FIRGROVE STAIGHT INTO HEERENGRACHT ROAD, RIGHT INTO LADIES MILE AND DROPP OFF ONLY, THEN PROCEED LEFT INTO FIRGROVE ROAD AT TRAFFIC CIRCLE, LEFT INTO PAANSCHMAT RIVER ROAD, WHICH BECOMES ORPEN ROAD, DROP OFF ONLY BEFORE TOKAI ROAD, CONTINUE AROUND TRAFFIC CIRCLE AND RETURN ALONG THE SAME ROUTE TO WYNBERG TAXI RANK. ABOVE ROUTES ARE SUBJECT TO THE FOLLOWING CONDITIONS

- A* THAT NO PASSENGERS ARE PICKED UP AT ANY OTHER TAXI RANK
- B* THE VEHICLE MUST BE REGISTERED IN THE NAME OF THE APPLICANT
- C* THE HOLDER OF THIS LICENCE IS PROHIBITED BY ANY AGREEMENT WHEREBY ANOTHER PARTY IS PERMITTED TO UNDERTAKE ROAD TRANSPORTATION FOR OWN GAIN UNDER AUTHORITY OF THIS LICENCE
- D* THE COMPLETE ROUTE MUST BE TRAVERSED AND NOT ONLY A PORTION OF IT.

OP.5506041. (2) RODGERS JULIAN ALROY JA ID NO 6602025216083. (3) DISTRICT: VREDENBURG. POSTAL ADDRESS: POSBUS 911, DIAZVILLE, SALDANHA, 7395. (4) NEW APPLICATION. (5) 1 X 16 PASSENGERS. (6) THE CONVEYANCE OF OTHER. (7) AUTHORITY: 1. HUURMOTORPASSASIER EN HUL PERSOONLIKE BESITTINGS - DIAZVILLE NA SALDANHA

VANAF TAXI STAANPLEK TE VRAAGOMSTRAAT, DIAZVILLE, LINKS IN VRAAGOMSTRAAT, REGS IN GOODHOPESTRAAT, LINKS IN DIAZWEG, LINKS IN HOOFWEG SALDANHA NA TAXI STAANPLEK IN HOOFWEG SALDANHA EN TERUG. SALDANHA NA VREDENBURG

 VANAF TAXI STAANPLEK TE SALDANHA, LINKS IN SALDANHAWEG TOT BY JACOB SADIESTRAAT, LINKS IN VREDENBURG TAXI STAANPLEK EN TERUG OOR DIESELFDE ROETE.
 SALDANHA NA LANGEBAAN

 VANAF TAXI STAANPLEK TE SALDANHA, LINKS IN SALDANHAWEG, REGS IN KAMPSTRAAT VERBY SALDANHA STAAL, OREX TOT BY LANGEBAAN MUNISIPALE WOONGEBIED EN TERUG OOR DIESELFDE ROETE.
 SALDANHA NA PORT NOLLOTH

 VANAF TAXI STAANPLEK TE SALDANHA, LINKS IN SALDANHAWEG TOT BY JACOB SADIESTRAAT, LINKS IN VREDENBURG TAXI STAANPLEK, LINKS IN MARKSTRAAT, REGS IN HOOFWEG VREDENBURG, NA VELDRIF KRUISING, TOT BY VELDRIF, REGS NA PIKETBERG, LINKS OP N7 NA CITRUSDAL, NA CLAIN WILLIAM, NA KLAVER, NA VAN RHYNSDORP, NA VREDENDAL, NA GARIES, NA KAMMIESKROON, NA SPRINGBOK, NA STEINKOPF, NA PORT NOLLOTH, EN TERUG OOR DIESELFDE ROETE.
 SALDANHA NA MOSSGAS PROJEK

 VANAF TAXI STAANPLEK TE SALDANHA, LINKS IN SALDANHAWEG, REGS IN KAMPSTRAAT, REGS IN PLATINUMSTRAAT, REGUIT AAN VERBY DUFRERCO, REGS NA MOSSGAS PROJEK.
 2. GEORGANISEERDE GROEPE - VANAF SALDANHA MET 'N RADIUS VAN 1 000 KILOMETER EN TERUG.

OP.5506042. (2) THEUNIS FREDERICK JOHANNES JACOBUS FJJ ID NO 4310285102082. (3) DISTRICT: VREDENBURG. POSTAL ADDRESS: POSBUS 33, ST HELENABAAL, 7390 C/O ST. VREDSAL TAXI ASSO POSBUS 1314, VREDENBURG, 7380. (4) NEW APPLICATION. (5) 1 X 15 PASSENGERS. (6) THE CONVEYANCE OF OTHER. (7) AUTHORITY:

DIE VERVOER VAN WERKERS

 LAINGVILLE NA STOMPNEUSBAAL

 VANAF HOOFSTRAAT LAINGVILLE, REGS IN ST HELENAWEG, OOR WESTPOINT, OOR STEENBERGS COVE, NA SANDY POINT, VERBY COLUMBINE NA STOMPNEUSBAAL EN TERUG OOR DIESELFDE ROETE.
 LAINGVILLE NA VREDENBURG

 VANAF HOOFSTRAAT LAINGVILLE, LINKS IN ST HELENAWEG, REGS OP VELDRIF KRUISING OP VELDRIFWEG, OP PAD NA VREDENBURG, REGS IN HILLSTRAAT, LINKS IN MARKSTRAAT NA TAXI STAANPLEK TE VREDENBURG EN TERUG OOR DIESELFDE ROETE.
 LAINGVILLE TO CAPE TOWN

 FROM MAIN ROAD LAINGVILLE, LEFT IN ST HELENA ROAD, RIGHT INTO VELDRIF CROSSING TO VREDENBURG, RIGHT INTO HILLSTREET, LEFT INTO MARKSTREET TO THE TAXI RANK IN VREDENBURG, RIGHT INTO JACOB SADIE STREET, LEFT INTO MARKSTREET, RIGHT INTO MAIN ROAD VREDENBURG, ALONG MAIN ROAD TO THE R27 INTERSECTION, RIGHT INTO R27, ALONG THE R27 (WEST COAST ROAD) WHICH BECOMES OTTO DU PLESSIS DRIVE, WHICH BECOMES MARINE DRIVE, LEFT INTO TABLE BAY BOULEVARD, LEFT INTO OSWALD PIROW ROAD, RIGHT INTO TOP DECK RAILWAY STATION AND RETURN ALONG THE SAME ROUTE.
 LAINGVILLE NA LANGEBAAN

 VANAF HOOFSTRAAT LAINGVILLE, LINKS IN ST HELENAWEG, REGS OP VELDRIFKRUISING OP VELDRIFWEG, OP PAD NA VREDENBURG, LINKS IN HOOFSTRAAT VREDENBURG TOT BY DIE R45, REGS NA SPOORNET HOOFKWARTIERE, LINKS IN R27, VERBY SALDANHA STAAL, NA CLUB MYKONOS, NA LANGEBAAN MUNISIPALE WOONGEBIED EN TERUG OOR DIESELFDE ROETE.

OP.5506068. (2) MANUS MERKA M ID NO 5103125117082. (3) DISTRICT: KUILSRIVIER. POSTAL ADDRESS: P O BOX 3004, VOORBRUG, DELFT, 7100 C/O M J PRINSLOO P O BOX 3004, VOORBRUG, DELFT, 7100. (4) NEW APPLICATION. (5) 1 X 16 PASSENGERS. (6) THE CONVEYANCE OF TAXI PASSENGERS. (7) AUTHORITY: ROUTE 133 - DELFT TO BELLVILLE:

 FROM EINDHOVEN TAXI-RANK, RIGHT VIA DELFT-MAIN ROAD, LEFT AT TRAFFIC LIGHT INTO STELLENBOSCH ARTERIAL WAY, RIGHT INTO ERICA DRIVE, LEFT INTO AKKERBOOM AVE, RIGHT INTO AMANDEL ROAD, RIGHT INTO MODDERDAM WAY, LEFT INTO BELLRAIL ROAD, LEFT INTO TRAFFIC CIRCLE AND PROCEED TILL ON INTERCHANGE AT BELLVILLE AND RETURN VIA SAME ROUTE.
 LEIDEN/DELFT TO BELLVILLE:

 FROM THE TAXI-RANK IN LEIDEN-C/O LEIDEN AVE & BARKA STREET VIA LEIDEN AVE, LEFT INTO DELFT MAIN ROAD, LEFT AT STELLENBOSCH ARTERIAL ROAD, RIGHT INTO SYMPHONY WAY, VIA MODDERDAM ROAD, LEFT AT BELRAIL ROAD, LEFT INTO TRAFFIC CIRCLE INTO TAXI INTERCHANGE AND BACK VIA THE SAME ROUTE IN THE OPPOSITE DIRECTION.

MANGO STREET TAXI-RANK TO BELLVILLE: A 97

FROM TAXI-RANK AT 2ND MANGO STREET VIA DELFT MAIN ROAD PICKING-UP PASSENGERS ALONG THE ROUTE TRAVELLING TO BELLVILLE, PROCEED VIA DELFT MAIN-ROAD, LEFT INTO STELLENBOSCH ARTERIAL-ROAD, LEFT INTO SYMPHONY WAY, VIA MODDERDAM ROAD, LEFT AT BELLRAIL ROAD, LEFT INTO TRAFFIC CIRCLE, INTO TAXI -INTERCHANGE WHERE PASSENGERS ARE OFF-LOADED AND LOADED AND TRAVEL BACK TO MANGO-STREET VIA THE SAME ROUTE.
VOORBRUG TO BELLVILLE: 115

FROM VOORBRUG TAXI-RANK LEFT INTO VOORBRUG ROAD AND PROCEED TILL AT TRAFFIC CIRCLE AT POLICE STATION AND DAY HOSPITAL, AROUND THE CIRCLE AND TURN LEFT INTO DELFT MAIN ROAD IN THE NORTH DIRECTION, LEFT AT STELLENBOSSCH ARTERIAL ROAD, RIGHT INTO SYMPHONY WAY, VIA MODDEERDAM ROAD, LEFT AT BELRAIL ROAD, LEFT INTO TRAFFIC CIRCLE INTO TAXI INTERCHANGE AT BELLVILLE WHERE PASSENGERS ARE OFF-LOADED AND RETURN VIA SAME ROUTE TO VOORBRUG TAXI RANK.
THE HAGUE/ROOSENDAL TO BELLVILLE 520

FROM THE HAGUE TAXI RANK, VIA ROOSENDAL AVE, AROUND CIRCLE AT SCORE SUPERMARKET, TURN LEFT INTO DEFT MAIN ROAD TO THE NORTHERN DIRECTION, LEFT INTO BELLRAIL ROAD, LEFT IN TRAFFIC CIRCLE INTO TAXI INTERCHANGE AT BELLVILLE AND RETURN VIA SAME ROUTE.

OP.5506161. (2) WESSOU FRANKLIN CECIL FC ID NO 6411215178081. POSTAL ADDRESS: BOLAND BANK WOONSTEL NO 1, HOOGSTRAAT, OUDTSHOORN, 6623. (4) TRANSFER OF PERMIT, PERMIT NO. 502523/1 FROM BOTHA JACOBUS J (15 X PASSENGERS, DISTRICT: OUDTSHOORN). (7) AUTHORITY AS IN LAST MENTIONED PERMIT(S).

OP.5506255. (2) MAANS WILLEM W ID NO 6102225135084. (3) DISTRICT: VREDENBURG. POSTAL ADDRESS: 102 DUIFSTRAAT, LOUWVILLE, VREDENBURG, 7380. (4) NEW APPLICATION. (5) 1 X 16 PASSENGERS. (6) THE CONVEYANCE OF OTHER. (7) AUTHORITY:

VERVOER VAN WERKERS

VREDENBURG NA LANGEBAANWEG

VANAF DIE GEMEENSKAPSAAL TE LOUWVILLE, REGS IN MACLONDSTRAAT, REGS IN SUIKERBOSLAAN, LINKS IN ANEMONESTRAAT, REGS IN R45 TOT BY VIERRIGTING STOP, REGOR LANGEENHEIDSTASIE, REGS CHEMFOS STASIE, REGS NA LANGEBAANWEG, DRAAI LINKS TOT BY LUGMAGBASIS TE LANGEBAANWEG EN TERUG OOR DIESELFDE ROETE.
VREDENBURG NA LANGEBAAN

VANAF DIE GEMEENSKAPSAAL TE LOUWVILLE, REGS IN MACLONDSTRAAT, REGS IN SUIKERBOSLAAN, LINKS IN ANEMONESTRAAT, REGS IN R45 TOT BY SPOORNET HOOFKWARTIERE, LINKS IN R27, VERBY SALDANHA STAAL, VERBY CLUB MYKONOS NA LANGEBAAN WOONGEBIED EN TERUG OOR DIESELFDE ROETE.

VREDENBURG NA MOSSGAS PROJEK

VANAF DIE GEMEENSKAPSAAL TE LOUWVILLE, REGS IN MACLONDSTRAAT, REGS IN SUIKERBOSLAAN, LINKS IN ANEMONESTRAAT, REGS IN R45 TOT BY SPOORNET HOOFKWARTIERE, REGS IN R27, REGS NA PORTNET HOOFKWARTIERE, REGS NA DUFERCO TOT BY MOSSGAS PROJEK EN TERUG OOR DIESELFDE ROETE.
GEORGANISEERDE GROEPE - VANAF VREDENBURG IN DIE REPUBLIEK VAN SUID-AFRIKA.

TIMETABLE

PICK UP MORNING 6H30 DROP OFF 7H00

PICK UP AFTERNOON 8H00 DROP OFF 6H30

RETURN ALONG THE SAME ROUTE.

WERKERS -

DIAZVILLE NA LANGEBAANWEG

VANAF DIAZVILLE GEMEENSKAPSAAL, REGS IN DIAZWEG, TOT BY VIERRIGTING STOP, LINKS IN SALDANHA HOOFWEG, REGS IN KAMPSTRAAT, TOT BY PORTNET, REGS OP R27, LINKS NA SPOORNET HOOFKWARTIERE TOT BY R45, REGS IN R45, TOT BY VIERRIGTING STOP, REGOR LANGEENHEIDSTASIE, REGS NA CHEMFOS STASIE, REGS NA LANGEBAANWEG, DRAAI LINKS TOT BY LUGMAGBASIS TE LANGEBAANWEG EN TERUG OOR DIESELFDE ROETE.

DIAZVILLE NA LANGEBAAN

VANAF DIE GEMEENSKAPSAAL TE DIAZVILLE, REGS IN DIAZWEG, TOT BY VIERRIGTING STOP, LINKS IN SALDANHA HOOFWEG, REGS IN KAMPSTRAAT, TOT BY PORTNET, OOR DIE BRUG VERBY CLUB MYKONOS NA LANGEBAAN MUNISIPALE WOONGEBIED EN TERUG OOR DIESELFDE ROETE.

DIAZVILLE NA MOSSGAS PROJEK

VANAF DIE GEMEENSKAPSAAL TE DIAZVILLE, REGS IN DIAZWEG, TOT BY VIERRIGTING STOP, LINKS IN SALDANHA HOOFWEG, REGS IN KAMPSTRAAT, REGS IN PLATINUMSTRAAT, REGUIT AAN VERBY DUFERCO, REGS NA DIE MOSSGAS PROJEK EN

TERUG OOR DIESELFDE ROETE.

VERVOER VAN WERKERS VANAF VREDENBURG NA ST HELENABAAL, SANDY'S POINT, MARINE FABRIEK.

VANAF LOUWVILLE VREDENBURG IN SESDE STRAAT, LINKS IN KOOTJIESKLOOFSTRAAT, LINKS IN HOSPITAALSTRAAT, REGS IN SALDANHAWEG, TOT BY VELDRIF KRUISING LINKS IN ST HELENAWEG TOT BY BP MARINE VISFABRIEK EN TERUG.

TYDTAFEL : VANAF MAANDAG TOT VRYDAG

VERTREKTYD 07H00 TERUGKEER 21H00

SATERDAG TOT SONDAG

VERTREKTYD 07H00 TERUGKEER 15H00

OP.5506256. (2) MAANS WILLEM W ID NO 6102225135084. (3) DISTRICT: VREDENBURG. POSTAL ADDRESS: 102 DUIFSTRAAT, LOUWVILLE, VREDENBURG, 7380.

(4) NEW APPLICATION. (5) 1 X 16 PASSENGERS. (6) THE CONVEYANCE OF TAXI

PASSENGERS. (7) AUTHORITY:

VERVOER VAN WERKERS

VREDENBURG NA LANGEBAANWEG

VANAF DIE GEMEENSKAPSAAL TE LOUWVILLE, REGS IN MACLONDSTRAAT, REGS IN SUIKERBOSLAAN, LINKS IN ANEMONESTRAAT, REGS IN R45 TOT BY VIERRIGTING STOP, REGOOR LANGEENHEIDSTASIE, REGS CHEMFOS STASIE, REGS NA LANGEBAANWEG, DRAAI LINKS TOT BY LUGMAGBASIS TE LANGEBAANWEG EN TERUG OOR DIESELFDE ROETE.

VREDENBURG NA LANGEBAAN

VANAF DIE GEMEENSKAPSAAL TE LOUWVILLE, REGS IN MACLONDSTRAAT, REGS IN SUIKERBOSLAAN, LINKS IN ANEMONESTRAAT, REGS IN R45 TOT BY SPOORNET HOOFKWARTIERE, LINKS IN R27, VERBY SALDANHA STAAL, VERBY CLUB MYKONOS NA LANGEBAAN WOONGEBIED EN TERUG OOR DIESELFDE ROETE.

VREDENBURG NA MOSSGAS PROJEK

VANAF DIE GEMEENSKAPSAAL TE LOUWVILLE, REGS IN MACLONDSTRAAT, REGS IN SUIKERBOSLAAN, LINKS IN ANEMONESTRAAT, REGS IN R45 TOT BY SPOORNET HOOFKWARTIERE, REGS IN R27, REGS NA PORTNET HOOFKWARTIERE, REGS NA DUFERCO TOT BY MOSSGAS PROJEK EN TERUG OOR DIESELFDE ROETE.

GEORGANISEERDE GESELSKAPPE IN DIE REPUBLIEK VAN SUID AFRIKA.

WERKERS -

DIAZVILLE NA LANGEBAANWEG

VANAF DIAZVILLE GEMEENSKAPSAAL, REGS IN DIAZWEG, TOT BY VIERRIGTING STOP, LINKS IN SALDANHA HOOFWEG, REGS IN KAMPSTRAAT, TOT BY PORTNET, REGS OP R27, LINKS NA SPOORNET HOOFKWARTIERE TOT BY R45, REGS IN R45, TOT BY VIERRIGTING STOP, REGOOR LANGEENHEIDSTASIE, REGS NA CHEMFOS STASIE, REGS NA LANGEBAANWEG, DRAAI LINKS TOT BY LUGMAGBASIS TE LANGEBAANWEG EN TERUG OOR DIESELFDE ROETE.

DIAZVILLE NA LANGEBAAN

VANAF DIE GEMEENSKAPSAAL TE DIAZVILLE, REGS IN DIAZWEG, TOT BY VIERRIGTING STOP, LINKS IN SALDANHA HOOFWEG, REGS IN KAMPSTRAAT, TOT BY PORTNET, OOR DIE BRUG VERBY CLUB MYKONOS NA LANGEBAAN MUNISIPALE WOONGEBIED EN TERUG OOR DIESELFDE ROETE.

DIAZVILLE NA MOSSGAS PROJEK

VANAF DIE GEMEENSKAPSAAL TE DIAZVILLE, REGS IN DIAZWEG, TOT BY VIERRIGTING STOP, LINKS IN SALDANHA HOOFWEG, REGS IN KAMPSTRAAT, REGS IN PLATINUMSTRAAT, REGUIT AAN VERBY DUFERCO, REGS NA DIE MOSSGAS PROJEK EN TERUG OOR DIESELFDE ROETE.

VERVOER VAN WERKERS VANAF VREDENBURG NA ST HELENABAAL, SANDY'S POINT, MARINE FABRIEK.

VANAF LOUWVILLE VREDENBURG IN SESDE STRAAT, LINKS IN KOOTJIESKLOOFSTRAAT, LINKS IN HOSPITAALSTRAAT, REGS IN SALDANHAWEG, TOT BY VELDRIF KRUISING LINKS IN ST HELENAWEG TOT BY BP MARINE VISFABRIEK EN TERUG.

TYDTAFEL : VANAF MAANDAG TOT VRYDAG

VERTREKTYD 07H00 TERUGKEER 21H00

SATERDAG TOT SONDAG

VERTREKTYD 07H00 TERUGKEER 15H00

OP.5506257. (2) MAANS WILLEM W ID NO 6102225135084. (3) DISTRICT: VREDENBURG. POSTAL ADDRESS: 102 DUIFSTRAAT, LOUWVILLE, VREDENBURG, 7380.

(4) NEW APPLICATION. (5) 1 X 16 PASSENGERS. (6) THE CONVEYANCE OF OTHER.

(7) AUTHORITY:

A. VERVOER VAN WERKERS -

VREDENBURG NA LANGEBAANWEG

VANAF DIE GEMEENSKAPSAAL TE LOUWVILLE, REGS IN MACLONDSTRAAT, REGS IN SUIKERBOSLAAN, LINKS IN ANEMONESTRAAT, REGS IN R45 TOT BY VIERRIGTING STOP, REGOOR LANGEENHEIDSTASIE, REGS CHEMFOS STASIE, REGS NA LANGEBAANWEG, DRAAI

LINKS TOT BY LUGMAGBASIS TE LANGEBAANWEG EN TERUG OOR DIESELFDE ROETE.
VREDENBURG NA LANGEBAAN

VANAF DIE GEMEENSKAPSAAL TE LOUWVILLE, REGS IN MACLONDSTRAAT, REGS IN
SUIKERBOSLAAN, LINKS IN ANEMONESTRAAT, REGS IN R45 TOT BY SPOORNET
HOOFKWARTIERE, LINKS IN R27, VERBY SALDANHA STAAL, VERBY CLUB MYKONOS NA
LANGEBAAN WOONGEBIED EN TERUG OOR DIESELFDE ROETE.

VREDENBURG NA MOSSGAS PROJEK

VANAF DIE GEMEENSKAPSAAL TE LOUWVILLE, REGS IN MACLONDSTRAAT, REGS IN
SUIKERBOSLAAN, LINKS IN ANEMONESTRAAT, REGS IN R45 TOT BY SPOORNET
HOOFKWARTIERE, REGS IN R27, REGS NA PORTNET HOOFKWARTIERE, REGS NA DUFERCO
TOT BY MOSSGAS PROJEK EN TERUG OOR DIESELFDE ROETE.

B. GEORGANISEERDE GESELSKAPPE IN DIE REPUBLIEK VAN SUID AFRIKA.

TIMETABLE

PICK UP MORNING 6H30 DROP OFF 7H00
1PICK UP AFTERNOON 18H00 DROP OFF 18H30
RETURN ALONG THE SAME ROUTE.

C. VERVOER VAN WERKERS -

DIAZVILLE NA LANGEBAANWEG

VANAF DIAZVILLE GEMEENSKAPSAAL, REGS IN DIAZWEG, TOT BY VIERRIGTING STOP,
LINKS IN SALDANHA HOOFWEG, REGS IN KAMPSTRAAT, TOT BY PORTNET, REGS OP R27,
LINKS NA SPOORNET HOOFKWARTIERE TOT BY R45, REGS IN R45, TOT BY VIERRIGTING
STOP, REGOOR LANGEENHEIDSTASIE, REGS NA CHEMFOS STASIE, REGS NA
LANGEBAANWEG, DRAAI LINKS TOT BY LUGMAGBASIS TE LANGEBAANWEG EN TERUG OOR
DIESELFDE ROETE.

DIAZVILLE NA LANGEBAAN

VANAF DIE GEMEENSKAPSAAL TE DIAZVILLE, REGS IN DIAZWEG, TOT BY VIERRIGTING
STOP, LINKS IN SALDANHA HOOFWEG, REGS IN KAMPSTRAAT, TOT BY PORTNET, OOR
DIE BRUG VERBY CLUB MYKONOS NA LANGEBAAN MUNISIPALE WOONGEBIED EN TERUG OOR
DIESELFDE ROETE.

DIAZVILLE NA MOSSGAS PROJEK

VANAF DIE GEMEENSKAPSAAL TE DIAZVILLE, REGS IN DIAZWEG, TOT BY VIERRIGTING
STOP, LINKS IN SALDANHA HOOFWEG, REGS IN KAMPSTRAAT, REGS IN
PLATINUMSTRAAT, REGUIT AAN VERBY DUFERCO, REGS NA DIE MOSSGAS PROJEK EN
TERUG OOR DIESELFDE ROETE.

D. VERVOER VAN WERKERS VANAF VREDENBURG NA ST HELENABAAL, SANDY'S POINT,
MARINE FABRIEK.

VANAF LOUWVILLE VREDENBURG IN SESDE STRAAT, LINKS IN KOOTJIESKLOOFSTRAAT,
LINKS IN HOSPITAALSTRAAT, REGS IN SALDANHAWEG, TOT BY VELDRIEF KRUISING
LINKS IN ST HELENAWEG TOT BY BP MARINE VISFABRIEK EN TERUG.

TYDTAFEL : VANAF MAANDAG TOT VRYDAG

VERTREKTYD 07H00 TERUGKEER 21H00

SATERDAG TOT SONDAG

VERTREKTYD 07H00 TERUGKEER 15H00

OP.5506258. (2) MAANS WILLEM W ID NO 6102225135084. (3) DISTRICT:
VREDENBURG. POSTAL ADDRESS: 102 DUIFSTRAAT, LOUWVILLE, VREDENBURG, 7380.

(4) NEW APPLICATION. (5) 1 X 16 PASSENGERS. (6) THE CONVEYANCE OF OTHER.

(7) AUTHORITY:

A. VERVOER VAN WERKERS -

VREDENBURG NA LANGEBAANWEG

VANAF DIE GEMEENSKAPSAAL TE LOUWVILLE, REGS IN MACLONDSTRAAT, REGS IN
SUIKERBOSLAAN, LINKS IN ANEMONESTRAAT, REGS IN R45 TOT BY VIERRIGTING STOP,
REGOOR LANGEENHEIDSTASIE, REGS CHEMFOS STASIE, REGS NA LANGEBAANWEG, DRAAI
LINKS TOT BY LUGMAGBASIS TE LANGEBAANWEG EN TERUG OOR DIESELFDE ROETE.

VREDENBURG NA LANGEBAAN

VANAF DIE GEMEENSKAPSAAL TE LOUWVILLE, REGS IN MACLONDSTRAAT, REGS IN
SUIKERBOSLAAN, LINKS IN ANEMONESTRAAT, REGS IN R45 TOT BY SPOORNET
HOOFKWARTIERE, LINKS IN R27, VERBY SALDANHA STAAL, VERBY CLUB MYKONOS NA
LANGEBAAN WOONGEBIED EN TERUG OOR DIESELFDE ROETE.

VREDENBURG NA MOSSGAS PROJEK

VANAF DIE GEMEENSKAPSAAL TE LOUWVILLE, REGS IN MACLONDSTRAAT, REGS IN
SUIKERBOSLAAN, LINKS IN ANEMONESTRAAT, REGS IN R45 TOT BY SPOORNET
HOOFKWARTIERE, REGS IN R27, REGS NA PORTNET HOOFKWARTIERE, REGS NA DUFERCO
TOT BY MOSSGAS PROJEK EN TERUG OOR DIESELFDE ROETE.

B. GEORGANISEERDE GESELSKAPPE IN DIE REPUBLIEK VAN SUID AFRIKA.

TIMETABLE:

PICK UP MORNING 6H30 DROP OFF 7H00

PICK UP AFTERNOON 18H00 DROP OFF 18H30

RETURN ALONG THE SAME ROUTE.

C. VERVOER VAN WERKERS -

DIAZVILLE NA LANGEBAANWEG

VANAF DIAZVILLE GEMEENSKAPSAAL, REGS IN DIAZWEG, TOT BY VIERRIGTING STOP, LINKS IN SALDANHA HOOFWEG, REGS IN KAMPSTRAAT, TOT BY PORTNET, REGS OP R27, LINKS NA SPOORNET HOOFKWARTIERE TOT BY R45, REGS IN R45, TOT BY VIERRIGTING STOP, REGOOR LANGEENHEIDSTASIE, REGS NA CHEMFOS STASIE, REGS NA LANGEBAANWEG, DRAAI LINKS TOT BY LUGMAGBASIS TE LANGEBAANWEG EN TERUG OOR DIESELFDE ROETE.

DIAZVILLE NA LANGEBAAN

VANAF DIE GEMEENSKAPSAAL TE DIAZVILLE, REGS IN DIAZWEG, TOT BY VIERRIGTING STOP, LINKS IN SALDANHA HOOFWEG, REGS IN KAMPSTRAAT, TOT BY PORTNET, OOR DIE BRUG VERBY CLUB MYKONOS NA LANGEBAAN MUNISIPALE WOONGEBIED EN TERUG OOR DIESELFDE ROETE.

DIAZVILLE NA MOSSGAS PROJEK

VANAF DIE GEMEENSKAPSAAL TE DIAZVILLE, REGS IN DIAZWEG, TOT BY VIERRIGTING STOP, LINKS IN SALDANHA HOOFWEG, REGS IN KAMPSTRAAT, REGS IN PLATINUMSTRAAT, REGUIT AAN VERBY DUFERCO, REGS NA DIE MOSSGAS PROJEK EN TERUG OOR DIESELFDE ROETE.

D. VERVOER VAN WERKERS -

VANAF VREDENBURG NA ST HELENABAAL, SANDY'S POINT, MARINE FABRIEK. VANAF LOUWVILLE VREDENBURG IN SESDE STRAAT, LINKS IN KOOTJIESKLOOFSTRAAT, LINKS IN HOSPITAALSTRAAT, REGS IN SALDANHAWEG, TOT BY VELDRIF KRUISING LINKS IN ST HELENAWEG TOT BY BP MARINE VISFABRIEK EN TERUG.

TYDTAFEL : VANAF MAANDAG TOT VRYDAG

VERTREKTYD 07H00 TERUGKEER 21H00

SATERDAG TOT SONDAG

VERTREKTYD 07H00 TERUGKEER 15H00

OP.5506261. (2) RODGERS JULIAN ALROY JA ID NO 6602025216083. (3) DISTRICT: VREDENBURG. POSTAL ADDRESS: POSBUS 911, DIAZVILLE, SALDANHA, 7395 C/O W MAANS 102 DUIF STRAAT, LOUWVILLE, VREDENBURG, 7380. (4) NEW APPLICATION. (5) 1 X 16 PASSENGERS. (6) THE CONVEYANCE OF OTHER. (7)

AUTHORITY:

VERVOER VAN WERKERS:

DIAZVILLE - LANGEBAANWEG

VANAF DIAZVILLE GEMEENSKAPSAAL, REGS IN DIAZWEG, TOT BY VIERRIGTING STOP, LINKS IN SALDANHA HOOFWEG, REGS IN KAMPSTRAAT, TOT BY PORTNET, REGS OP R27, LINKS NA SPOORNET HOOFKWARTIERE TOT BY R45. REGS IN R45, TOT BY VIERRIGTING STOP, REGOOR LANGEENHEIDSTASIE, REGS NA CHEMFOS STASIE, REGS NA LANGEBAANWEG, DRAAI LINKS TOT BY LUGMAGBASIS TE LANGEBAANWEG EN TERUG OOR DIESELFDE ROETE

DIAZVILLE - LANGEBAAN

VANAF DIE GEMEENSKAPSAAL TE DIAZVILLE, REGS IN DIAZWEG, TOT BY VIERRIGTING STOP, LINKS IN SALDANHA HOOFWEG, REGS IN KAMPSTRAAT, TOT BY PORTNET, OOR DIE BRUG VERBY CLUB MYKONOS NA LANGEBAAN MUNISIPALE WOONGEBIED EN TERUG OOR DIESELFDE ROETE

DIAZVILLE NA MOSSGAS PROJEK

VANAF DIE GEMEENSKAPSAAL TE DIAZVILLE, REGS IN DIAZWEG, TOT BY VIERRIGTING STOP, LINKS IN SALDANHA HOOFWEG, REGS IN KAMPSTRAAT, REGS IN PLATINUMSTRAAT, REGUIT AAN VERBY DUFERCO, REGS NA DIE MOSSGAS PROJEK EN TERUG OOR DIESELFDE ROETE.

VERVOER VAN WERKERS VANAF VREDENBURG NA ST HELENABAAL, SANDY POINT, MARINE FABRIEK.

VANAF LOUWVILLE VREDENBURG IN SESDE STRAAT, LINKS IN KOOTJIESKLOOFSTRAAT, LINKS IN HOSPITAALSTRAAT, REGS IN SALDANHAWEG, TOT BY VELDDRIF KRUISING LINKS IN ST

HELENAWEG TOT BY BP MARINE VISFABRIEK EN TERUG. TYDTAFEL: VANAF MAANDAG TOT VRYDAG:

VERTREKTYD 07:00 TERUGKEER 21:00

SATERDAG TOT SONDAG:

VERTREKTYD 07:00 TERUGKEER 15:00

GEORGANISEERDE GROEPE IN DIE REPUBLIEK VAN SUID AFRIKA

TIME TABLE

PICK UP - MORNING 06:30 DROP OFF - 07:00

PICK UP - AFTERNOON 18:00 DROP OFF - 18:30

RETURN ALONG THE SAME ROUTE.

OP.5506263. (2) RODGERS JULIAN ALROY JA ID NO 6602025216083. (3) DISTRICT: VREDENBURG. POSTAL ADDRESS: POSBUS 911, DIAZVILLE, SALDANHA, 7395 C/O W MAANS 102 DUIF STRAAT, LOUWVILLE, VREDENBURG, 7380. (4) NEW APPLICATION. (5) 1 X 16 PASSENGERS. (6) THE CONVEYANCE OF OTHER. (7) AUTHORITY:

WERKERS -

DIAZVILLE NA LANGEBAANWEG

VANAF DIAZVILLE GEMEENSKAPSAAL, REGS IN DIAZWEG, TOT BY VIERRIGTING STOP, LINKS IN SALDANHA HOOFWEG, REGS IN KAMPSTRAAT, TOT BY PORTNET, REGS OP R27, LINKS NA SPOORNET HOOFKWATIERE TOT BY R45, REGS IN R45, TOT BY VIERRIGTING STOP, REGOOR LANGEENHEIDSTASIE, REGS NA CHEMFOS STASIE, REGS NA LANGEBAANWEG, DRAAI LINKS TOT BY LUGMAGBASIS TE LANGEBAANWEG EN TERUG OOR DIESELFDE ROETE.

DIAZVILLE NA LANGEBAAN

VANAF DIE GEMEENSKAPSAAL TE DIAZVILLE, REGS IN DIAZWEG, TOT BY VIERRIGTING STOP, LINKS IN SALDANHA HOOFWEG, REGS IN KAMPSTRAAT, TOT BY PORTNET, OOR DIE BRUG VERBY CLUB MYKONOS NA LANGEBAAN MUNISIPALE WOONGEBIED EN TERUG OOR DIESELFDE ROETE.

DIAZVILLE NA MOSSGAS PROJEK

VANAF DIE GEMEENSKAPSAAL TE DIAZVILLE, REGS IN DIAZWEG, TOT BY VIERRIGTING STOP, LINKS IN SALDANHA HOOFWEG, REGS IN KAMPSTRAAT, REGS IN PLATINUMSTRAAT, REGUIT AAN VERBY DUFRERCO, REGS NA DIE MOSSGAS PROJEK EN TERUG OOR DIESELFDE ROETE.

GEORGANISEERDE GROEPE - IN DIE REPUBLIEK VAN SUID-AFRIKA.

TIMETABLE

PICK UP MORNINGS 6H30 DROP OFF 7H00

PICK UP AFTERNOON 18H00 DROP OFF 18H30

RETURN ALONG THE SAME ROUTE.

VERVOER VAN WERKERS VANAF VREDENBURG NA ST HELENABAAL. SANDY'S POINT, MARINE FABRIEK.

VANAF LOUWVILLE VREDENBURG IN SESDE STRAAT, LINKS IN KOOTJIESKLOOFSTRAAT, LINKS IN HOSPITAALSTRAAT, REGS IN SALDANHA WEG, TOT BY VELDDRIF KRUISING LINKS IN ST HELENAWEG TOT BY BP MARINE VISFABRIEK EN TERUG.

TYDTAFEL : VANAF MAANDAG TOT VRYDAG

VERTREKTYD 07H00 TERUGKEER 21H00

SATERDAG TOT SONDAG

VERTREKTYD 07H00 TERUGKEER 15H00

OP.5506281. (2) KATSHA GRANT ZUKILE G ID NO 7108295523082. (3) DISTRICT: WYNBERG. POSTAL ADDRESS: ZONE 2 NO 41, LANGA, 7455. (4) NEW APPLICATION. (5) 1 X 16 PASSENGERS. (6) THE CONVEYANCE OF TAXI PASSENGERS. (7) AUTHORITY:

FROM LANGA TO GUGULETU

AS YOU COME OUT OF THE TAXI RANK, TURN LEFT TO WASHINGTON ROAD, JOIN THE CIRCLE GO STRAIGHT TO THE TRAFFIC LIGHTS AND TURN RIGHT TO VANGUARD DRIVE CROSS THE TRAFFIC LIGHTS AND TURN LEFT TO JOIN N2 TURN LEFT TO MODDERDAM ROAD REACH THE TRAFFIC LIGHTS TURN RIGHT TO VALHALLA DRIVE, DRIVE OVER THE BRIDGE AND JOIN NY 1. GO ALONG NY 1 TURN LEFT TO NY-3A JOIN KURNOFF ROAD TURN LEFT AGAIN TO EMMS DRIVE TURN RIGHT TO NYANGA TAXI RANK.

FROM LANGA TO NYANGA

AS YOU COME OUT TO THE TAXI RANK, TURN LEFT TO WASHINGTON ROAD, JOIN THE CIRCLE GO STRAIGHT TO THE TRAFFIC LIGHTS AND TURN RIGHT TO VANGUARD DRIVE CROSS THE TRAFFIC LIGHTS AND TURN LEFT TO JOIN N2 TURN LEFT TO MODDERDAM ROAD REACH THE TRAFFIC LIGHTS TURN RIGHT TO VALHALLA DRIVE, DRIVE OVER THE BRIDGE AND JOIN NY 1. GO ALONG NY 1 AND REACH THE FIRST ROBOTS, FROM THE ROBOTS TURN LEFT TO NY 108 AND TURN RIGHT TO NY 6 AND TURN LEFT TO NY 5 AND TURN RIGHT TO NY 78. TURN LEFT TO THE ROBOTS THEN TO TERMINUS ROAD TURN RIGHT TO EMMS DRIVE THEN TURN LEFT TO NYANGA TAXI RANK.

FROM LANGA TO HARARI

FROM LANGA TO WASHINGTON TURN RIGHT TO VANGUARD DRIVE OVER THE ROBOTS TURN LEFT JOIN N2. TURN RIGHT TO BORCHARDS QUARRY DRIVE ALONG BORCHARDS QUARRY TURN LEFT TO KLIPFONTEIN ROAD, JOIN MAHOVE DRIVE TURN LEFT TO LANSDOWNE ROAD, TURN LEFT TO HOZA TURN RIGHT TO HOZA ROAD AND TURN LEFT TO LANSDOWNE

ROAD TURN RIGHT TO SWARTKLIP ROAD TURN LEFT TO PAMA TURN RIGHT TO MAKABENI ROAD, TURN RIGHT TO NCWADI CRESCENT, TURN LEFT TO SPINE ROAD TURN LEFT TO LWANDLE ROAD TURN RIGHT TO MONDISI ROAD TURN ABOUT TO MONGISI ROAD TO LWANDLE TURN RIGHT TO HLONELA STREET TURN RIGHT TO FUNZA STREET TURN LEFT TO NCUMO ROAD. TURN LEFT TO BUKWAYO ROAD AND RETURN.

FROM LANGA - MAKHASA

FROM LANGA RANK TO WASHINGTON ROAD TURN RIGHT TO VANGUARD DRIVE OVER THE TRAFFIC LIGHTS AND TURN LEFT TO JOIN THE SETTLERS WAY TURN LEFT TO MEW WAY AND DRIVE ALONG MEW WAY AND JOIN THE SWARTKLIP ROAD TURN LEFT TO PAMA ROAD. TURN LEFT TO TURN RIGHT TO LANSLOWNE ROAD ALONG THE LANSLOWNE ROAD AND TURN RIGHT TO HLIKA ROAD AND TURN LEFT TO SISULU ROAD AND RETURN.

LANGA - DELFT

FROM LANGA TO WASHINGTON TURN RIGHT TO VANGUARD DRIVE OVER THE TRAFFIC LIGHT AND TURN LEFT TO JOIN THE SETTLERS WAY TURN LEFT TO BORCHARDS QUARRY TURN RIGHT ALONG BORCHARDS QUARRY DRIVE AND TURN LEFT TO KLIPFONTEIN ROAD LANSLOWNE ROAD AND TURN LEFT TO SYMPHONY WAY DRIVE OVER THE BRIDGE JOIN THE DELFT MAIN ROAD TO RANK AND RETURN.

OP.5506284. (2) LESS PIETER P ID NO 5205315134080. POSTAL ADDRESS: 85 CORNFLOWER STREET, BRIDGETOWN, ATHLONE, 7764. (4) TRANSFER OF PERMIT, PERMIT NO. 504835/2 FROM JACOBS MARK RANDOLPH MR (15 X PASSENGERS, DISTRICT: WYNBERG). (7) AUTHORITY AS IN LAST MENTIONED PERMIT(S).

OP.5506310. (2) MADOLO ZAMUBUNTU PATRIC ZP ID NO 5904265329084. (3) DISTRICT: BELLVILLE. POSTAL ADDRESS: 14669 MALIFA STREET, BLOEKOMBOS, KRAAIFONTEIN, 7570 C/O K C RAMATLAKANE 22 VOLKS CENTRE, BELLVILLE, 7530.

(4) NEW APPLICATION. (5) 1 X 16 PASSENGERS. (6) THE CONVEYANCE OF TAXI PASSENGERS. (7) AUTHORITY:

F15 BLOEKOMBOS - BELLVILLE

FROM TAXI RANK IN OLD PAARL ROAD BLOEKOMBOS, ALONG OLD PAARL ROAD, RIGHT INTO VOORTREKKER ROAD, LEFT INTO MODDERDAM ROAD, RIGHT INTO BELLRAIL STREET TO TAXI TERMINUS BELLVILLE AND RETURN AS FOLLOWS: INTO BELLRAIL STREET, RIGHT INTO VOORTREKKER ROAD, LEFT INTO OLD PAARL ROAD, ALONG OLD PAARL ROAD TO TAXI RANK IN BLOEKOMBOS.

468 BLOEKOMBOS - DURBANVILLE

FROM TAXI RANK IN OLD PAARL ROAD BLOEKOMBOS, ALONG OLD PAARL ROAD, INTO VOORTREKKER ROAD, RIGHT INTO VAN RIEBEECK ROAD, INTO BRIGHTON ROAD, INTO LANGEBOEG ROAD, LEFT INTO WELLINGTON ROAD TO TAXI RANK IN NUWE STREET DURBANVILLE AND RETURN ALONG THE SAME ROUTE SUBJECT TO THE CONDITION THAT PASSENGERS ARE ONLY DROPPED-OFF IN DURBANVILLE AND NOT PICKED-UP.

G13 BLOEKOMBOS - KRAAIFONTEIN STATION KRAAIFONTEIN

FROM TAXI RANK IN OLD PAARL ROAD BLOEKOMBOS, INTO OLD PAARL ROAD, INTO VOORTREKKER ROAD, RIGHT INTO STATION ROAD KRAAIFONTEIN, ALONG STATION ROAD TO KRAAIFONTEIN RAILWAY STATION KRAAIFONTEIN AND RETURN ALONG THE SAME ROUTE.

OP.5506347. (2) OCTOBER LESLIE JOHNNY LJ ID NO 5111215076084. (3) DISTRICT: CAPE TOWN. POSTAL ADDRESS: 19 ERICA COURT, MANENBERG, 7764 C/O WAYNE ISAACS 35B SCHELDT WALK, MANENBERG, 7764. (4) NEW APPLICATION. (5) 1 X 16 PASSENGERS. (6) THE CONVEYANCE OF TAXI PASSENGERS. (7) AUTHORITY:

MANENBERG - CAPE TOWN.

MANENBERG TO CAPE TOWN. CAPE TOWN TO MANENBERG. MANENBERG TO ATHLONE. ATHLONE TO MOWBRAY. MOWBRAY TO CAPE TOWN. CAPE TOWN TO MOWBRAY. MOWBRAY TO ATHLONE. ATHLONE TO MANENBERG.

CAPE TOWN - MANENBERG.

CAPE TOWN TO MANENBERG. CAPE TOWN TO MOWBRAY. MOWBRAY TO ATHLONE. ATHLONE TO MANENBERG.

OP.5506414. (2) SLABBER JACOBA J ID NO 4107250009106. (3) DISTRICT: GANYESA. POSTAL ADDRESS: 91 STEENHOVEN STREET, BOTHASIG, 7441 C/O HUMAN RIGHTS CONSULTANCY D MILLER, POSTNET SUITE NO 156, PRIVATE BAG X103, N1 CITY, 7463. (4) NEW APPLICATION. (5) 1 X 15 PASSENGERS. (6) THE CONVEYANCE OF TAXI PASSENGERS. (7) AUTHORITY:

THORNTON ROUTES

TO CONRADIE HOSPITAL:

FROM THORNTON TAXI RANK SITUATED AT THORNTON RAILWAY STATION INTO FOREST DRIVE EXT ALONG FOREST DRIVE CONRADIE AND RETURN ALONG THE SAME ROUTE. TO PINELANDS:

FROM THORNTON TAXI RANK SITUATED AT THORNTON RAILWAY STATION INTO FOREST DRIVE ALONG FOREST DRIVE OLD MUTUAL AND RETURN ALONG THE SAME ROUTE. TO ATHLONE STATION:

FROM THORNTON TAXI RANK SITUATED AT THORNTON RAILWAY STATION INTO HELDERSIG ROAD ALONG HELDERSIG INTO POPLAR AVENUE RIGHT INTO VIKING UNTIL LEFT INTO JAN SMUTS DRIVE ALONG JAN SMUTS DRIVE PASS ATHLONE POLICE STATION RIGHT INTO ADEN AVENUE UNTIL ATHLONE RAILWAY STATION AND RETURN ALONG THE SAME

ROUTE.

TO MONTAGUE GARDENS:

FROM THORNTON TAXI RANK SITUATED AT THORNTON RAILWAY STATION INTO HELDERSIG ROAD ALONG HELDERSIG INTO POPLAR AVENUE RIGHT INTO VIKING UNTIL LEFT INTO JAN SMUTS DRIVE ALONG JAN SMUTS DRIVE PASS LANGA TURN OFF UNTIL TRAFFIC LIGHTS LEFT INTO KLIPFONTEIN ROAD UNTIL VANGUARD DRIVE ALONG VANGUARD DRIVE PASS THE VOORTREKKER INTERSECTION LEFT TO THE BOSMANSDAM TURNOFF ALONG BOSMANSDAM RIGHT INTO MONTAGUE DRIVE AND RETURN.
TO MONTAGUE GARDENS 2:

FROM THORNTON TAXI RANK SITUATED AT THORNTON RAILWAY STATION INTO HELDERSIG ROAD ALONG HELDERSIG INTO POPLAR WAY LEFT INTO CYPRESS PASS THORNTON PARK INTO DENNEBOOM LEFT AT TRAFFIC LIGHT INTO VANGUARD DRIVE ALONG VANGUARD DRIVE N7 UNTIL BOSMANSDAM TURNOFF ALONG BOSMANSDAM ROAD PASS SUMMER GREENS UNTIL TRAFFIC LIGHTS TURN RIGHT INTO MONTAGUE DRIVE UNTIL THE INDUSTRIAL SIGHT AND RETURN ALONG THE SAME ROUTE.
TO BELLVILLE STATION:

FROM THORNTON TAXI RANK SITUATED AT THORNTON RAILWAY STATION INTO HELDERSIG ROAD ALONG HELDERSIG INTO POPLAR WAY LEFT INTO CYPRESS PASS THORNTON PARK INTO DENNEBOOM LEFT AT TRAFFIC LIGHT INTO VANGUARD DRIVE UNTIL NEXT SET OF TRAFFIC LIGHTS TURN RIGHT PASS GOODWOOD, VASCO, ELSIES RIVER, PAROW INTO BELLVILLE UNTIL DURBAN ROAD TO TAXI RANK AND RETURN ALONG THE SAME ROUTE.
TO WYNBERG STATION:

FROM THORNTON TAXI RANK SITUATED AT THORNTON RAILWAY STATION INTO HELDERSIG ROAD ALONG HELDERSIG INTO POPLAR AVENUE RIGHT INTO VIKING UNTIL LEFT INTO JAN SMUTS DRIVE ALONG JAN SMUTS DRIVE PASS LANGA TURN OFF UNTIL TRAFFIC LIGHTS PASS ATHLONE POLICE STATION RIGHT INTO ADEN AVENUE UNTIL ATHLONE RAILWAY STATION THEN INTO BEVERLEY STREET LEFT INTO KLIPFONTEIN ROAD THEN LEFT ONTO M5 ALONG M5 UNTIL KENILWORTH CENTRE TURNOFF ALONG RAILWAY ROAD TO WYNBERG TAXI RANK AND RETURN ALONG THE SAME ROUTE.
TO GOLF ESTATE:

FROM THORNTON TAXI RANK SITUATED AT THORNTON RAILWAY STATION INTO HELDERSIG ROAD INTO POPLAR AVENUE RIGHT INTO VIKING UNTIL LEFT INTO JAN SMUTS DRIVE PASS LANGA TURN OFF UNTIL TRAFFIC LIGHTS LEFT INTO HAZEL ROAD UNTIL GOLF ESTATE AND RETURN.

OP.5506459. (2) WILLEMSE SUSANNA S ID NO 6201080129081. (3) DISTRICT: VREDENDAL. POSTAL ADDRESS: STASIEHUIS NO 20, VREDENDAL, 8160. (4) NEW APPLICATION. (5) 1 X 4 PASSENGERS. (6) THE CONVEYANCE OF TAXI PASSENGERS. (7) AUTHORITY: VREDENDAL-DORINGBAAI

VANAF VREDENDAL TERMINAS NA DORINGBAAI EN TERUG NA VREDENDAL TERMINUS VREDENDAL - LUTZVILLE

VANAF VREDENDAL TERMINUS NA LUTZVILLE EN TERUG NA VREDENDAL TERMINUS. VREDENDAL - KLAWER

NANAF VREDENDAL TERMINUS NA KLAWER TERUG NA VREDENDAL TERMINUS.

OP.5506468. (2) VAN ROOI NICHOLAS N ID NO 5411265016083. (3) DISTRICT: GEORGE. POSTAL ADDRESS: POSBUS 3566, GEORGE INDUSTRIAL, GEORGE, 6536 C/O K C PETERSEN 11 HIBUSCUSSTRAAT, PACALTSDORP, 6529. (4) NEW APPLICATION. (5) 1 X 16 PASSENGERS. (6) THE CONVEYANCE OF OTHER. (7) AUTHORITY:

A. HUURMOTORPASSASIERE -

VANAF CRADOCKSTRAAT TAXI RANK, GEORGE NA PARKDENE EN TERUG.

B. GEORGANISEERDE GROEP -

VANAF PARKDENE UIT 'N GEBIED MET 'N RADIUS VAN 15KM

NA PUNTE BINNE DIE GRENSE VAN DIE WESKAAP EN TERUG.

3. VANAF PARKDENE DIE VERVOER VAN PASSASIERE IN 'N GEBIED MET 'N STRAAL VAN 50KM EN TERUG. (SPESIALE RITTE).

OP.5506470. (2) MCKAY MICHEAL FERDINANT MF ID NO 7112105217083. (3) DISTRICT: GEORGE. POSTAL ADDRESS: POSBUS 3566, GEORGE INDUSTRIAL, GEORGE, 6536 C/O K C PETERSEN 11 HIBUSCUSSTRAAT, PACALTSDORP, 6529. (4) NEW APPLICATION. (5) 1 X 16 PASSENGERS. (6) THE CONVEYANCE OF OTHER. (7) AUTHORITY:

A. HUURMOTORPASSASIERE -

1. VANAF GARDEN ROUTE MALL VIA N2 NA PACALTSDORP EN TERUG.

2. VANAF GARDEN ROUTE MALL NA PARKDENE EN TERUG.

3. VANAF GARDEN ROUTE MALL NA GEORGE TAXI RANK (CRADOCKSTRAAT) EN TERUG.

4. VANAF GEORGE NA PLETTENBERGBAAI EN TERUG.

5. VANAF GEORGE NA LADYSMITH EN TERUG.

6. VANAF GEORGE NA OUDTSHOORN EN TERUG.

7. VANAF GEORGE NA MOSSELBAAI EN TERUG.
 8. VANAF GEORGE NA BEAUFORT WES EN TERUG.
 B. DIE VERVOER VAN GEORGANISEERDE GROEPE -
 VANAF PACALTSDORP UIT 'N GEBIED MET 'N RADIUS VAN 15KM
 NA PUNTE BINNE DIE GRENSE VAN DIE RSA EN TERUG.

OP.5506473. (2) BOLITYE BONGANI B ID NO 7202106205086. (3) DISTRICT:
 GEORGE. POSTAL ADDRESS: P.O. BOX 3680, GEORGE INDUSTRIA, 6530 C/O UNCEDO
 SERVICE TAXI ASS - GEORGE P.O. BOX 3680, GEORGE INDUSTRIA, 6530. (4) NEW
 APPLICATION. (5) 1 X 15 PASSENGERS. (6) THE CONVEYANCE OF TAXI
 PASSENGERS. (7) AUTHORITY:
 THEMBALETHU RANK - GEORGE RANK IN CRADOCK STREET

880. THEMBALETHU - GEORGE

 VANAF PUNTE GELEE BINNE DIE WOONGEBIED VAN THEMBALETHU, LANGS SANDKRAALWEG,
 LINKS IN NGAKANISTRAAT, REGS IN SANDKRAALWEG, LINKS NA NUWE GEBIED SONDER
 STRAATNAME, LINKS IN SANDKRAALWEG, IN ALBERTSTRAAT, REGS IN CRADOCKSTRAAT,
 REGS IN TAXI STAANPLEK TE CRADOCKSTRAAT GEORGE EN TERUG OOR DIESELFDE
 ROETE.

OP.5506476. (2) WILDEMANS MOSES JOHANNES MJ ID NO 4911045127085. (3)
 DISTRICT: GEORGE. POSTAL ADDRESS: POSBUS 3566, GEORGE INDUSTRIA, GEORGE,
 6536. (4) NEW APPLICATION. (5) 1 X 16 PASSENGERS. (6) THE CONVEYANCE OF
 OTHER. (7) AUTHORITY:

A. HUURMOTORPASSASIER -

1. VANAF GARDEN ROUTE MALL VIA N2 NA PACALTSDORP EN TERUG.
2. VANAF GARDEN ROUTE MALL NA PARKDENE EN TERUG.
3. VANAF GARDEN ROUTE MALL NA GEORGE TAXI RANK (CRADOCKSTRAAT) EN TERUG.
4. VANAF GEORGE NA PLETTENBERGBAAI EN TERUG.
5. VANAF GEORGE NA LADISMITH EN TERUG.
6. VANAF GEORGE NA OUDTSHOORN EN TERUG.
7. VANAF GEORGE NA MOSSELBAY EN TERUG.
8. VANAF GEORGE NA BEAUFORT-WES EN TERUG.
9. VANAF GEORGE NA HEROLDSBAAI EN TERUG.
10. VANAF CRADOCKSTRAAT TAXI RANK NA GWAINGRIVIERMOND EN TERUG.

B. GEORGANISEERDE GROEPE -

VANAF PACALTSDORP UIT 'N GEBIED MET 'N RADIUS VAN 15KM
 NA PUNTE BINNE DIE GRENSE VAN DIE RSA EN TERUG.

HUURMOTORPASSASIER -

12. VANAF CRADOCKSTRAAT TAXI STAANPLEK GEORGE NA HEROLDSBAAI EN TERUG.
13. VANAF CRADOCKSTRAAT TAXI STAANPLEK GEORGE NA GLENTANA EN TERUG.

OP.5506508. (2) NTENGO MKHULULI M ID NO 6312255934088. (3) DISTRICT:
 WYNBERG. POSTAL ADDRESS: 30 SIXAXABESHE STREET, ILITHA PARK, KHAYELITSHA,
 7784 C/O CODETA - KHAYELITSHA CODETA KUWAIT RANK; SOLOMON, TSHUKU AVE;
 TRUST FUND OFFICE, SITE C; KHAYELITSHA, 7784. (4) NEW APPLICATION. (5) 1
 X 16 PASSENGERS. (6) THE CONVEYANCE OF TAXI PASSENGERS. (7) AUTHORITY:
 C94 KHAYELITSHA - MITCHELL'S PLAIN

FROM TAXI RANK IN KHAYELITSHA LEFT INTO SPINE ROAD RIGHT INTO SWARTKLIP
 ROAD INTO LUZUKO AND DRIFTSAND INTO SWARTKLIP ROAD RIGHT INTO IMPERIAL ROAD
 TO TOWN CENTRE MITCHELL'S PLAIN AND RETURN ALONG THE SAME ROUTE SUBJECT TO
 THE FOLLOWING CONDITIONS:

- (A). THAT NO PASSENGERS ARE PICKED UP AT ANY OTHER TAXI RANK.
- (B). THE VEHICLE MUST BE REGISTERED IN THE NAME OF THE PERMIT HOLDER.
- (C). THE HOLDER OF THIS PERMIT IS PROHIBITED FROM ENTERING INTO ANY
 AGREEMENT WHEREBY ANOTHER PARTY IS PERMITTED TO UNDERTAKE ROAD
 TRANSPORTATION FOR OWN GAIN UNDER AUTHORITY OF THIS PERMIT. (D) THE
 COMPLETE ROUTE MUST BE TRAVERSED AND NOT ONLY A PORTION OF IT. (E) THE
 PERMIT IS NOT TRANSFERABLE. (F) THE AUTHORITY IS REVIEWABLE AT ANY TIME.

E47 KUWAIT KHAYELITSHA - MITCHELL'S PLAIN

FROM THE TAXI RANK IN KUWAIT KHAYELITSHA, RIGHT INTO SOLOMON TSHUKU DRIVE,
 RIGHT INTO LANSDOWNE ROAD, RIGHT INTO MEW WAY, RIGHT INTO SPINE ROAD,
 RIGHT INTO AZ BERMAN ROAD, LEFT INTO IMPERIAL ROAD, LEFT INTO 1ST AVENUE,
 LEFT INTO TAXI RANK AT MITCHELL'S PLAIN AND RETURN ALONG THE SAME ROUTE.

E48 KUWAIT KHAYELITSHA - MITCHELL'S PLAIN

FROM THE TAXI RANK IN KUWAIT KHAYELITSHA, RIGHT INTO SOLOMON TSHUKU DRIVE,
 LEFT INTO LANSDOWNE ROAD, LEFT INTO SWARTKLIP ROAD, RIGHT INTO HIGHLANDS
 ROAD, LEFT INTO AZ BERMAN ROAD, RIGHT INTO IMPERIAL ROAD, LEFT INTO 1ST AVE,
 LEFT INTO TAXI RANK AT MITCHELL'S PLAIN AND RETURN ALONG THE SAME ROUTE.

E49 SITE B KHAYELITSHA - MITCHELL'S PLAIN

FROM TAXI RANK AT SANLAM CENTRE SITE B KHAYELITSHA, LEFT INTO SULANI DRIVE,
 RIGHT INTO BONGA DRIVE, LEFT INTO PAMA ROAD, LEFT INTO MONGEZI STREET, LEFT
 INTO BONGA DRIVE, RIGHT INTO SPINE ROAD, RIGHT INTO SWARTKLIP

ROAD, LEFT INTO IMPERIAL ROAD, LEFT INTO 1ST AVENUE, RIGHT INTO 4TH AVENUE, LEFT INTO TAXI RANK AT MITCHELL'S PLAIN AND RETURN ALONG THE SAME ROUTE.

E50 MACASSAR KHAYELITSHA - MITCHELL'S PLAIN

FROM TAXI RANK AT NUWAYS MACASSAR KHAYELITSHA, RIGHT INTO FUKUTHA STREET, RIGHT INTO WALTER SISULU ROAD, LEFT INTO STEVE BIKO ROAD, RIGHT INTO SWARTKLIP ROAD, LEFT INTO KATDORING STREET, INTO 1ST AVENUE, LEFT INTO 4TH AVENUE, LEFT INTO TAXI RANK AT MITCHELL'S PLAIN AND RETURN ALONG THE SAME ROUTE.

E51 TOWN TWO KHAYELITSHA - MITCHELL'S PLAIN

FROM TAXI RANK IN TOWN TWO KHAYELITSHA, RIGHT INTO LANSDOWNE ROAD, LEFT INTO SPINE ROAD, RIGHT INTO 1ST AVENUE, LEFT INTO NABOOM ROAD MITCHELL'S PLAIN AND RETURN ALONG THE SAME ROUTE.

E52 LUZUKO RANK KHAYELITSHA - MITCHELL'S PLAIN

FROM THE LUZUKO TAXI RANK KHAYELITSHA, RIGHT INTO SWARTKLIP ROAD, LEFT INTO SHEFFIELD ROAD, INTO AZ BERMAN ROAD, RIGHT INTO 5TH AVENUE, LEFT INTO 1ST AVENUE, RIGHT INTO NABOOM ROAD MITCHELL'S PLAIN AND RETURN ALONG THE SAME ROUTE.

E53 HARARE KHAYELITSHA - MITCHELL'S PLAIN

FROM TAXI RANK AT HARARE KHAYELITSHA, LEFT INTO NCUMO ROAD, LEFT INTO NTLAZANE ROAD, LEFT INTO NCUMO ROAD, RIGHT INTO BUKWAYO STREET, LEFT INTO STEVE BIKO ROAD, RIGHT INTO MEW WAY, LEFT INTO SPINE ROAD, RIGHT INTO 1ST AVENUE, LEFT INTO NABOOM ROAD MITCHELL'S PLAIN AND RETURN ALONG THE SAME ROUTE.

E54 MAKAYA KHAYELITSHA - MITCHELL'S PLAIN

FROM TAXI RANK AT MAKAYA KHAYELITSHA, RIGHT INTO OSCAR MPETHA ROAD, RIGHT INTO JOE GOABI STREET, RIGHT INTO GOVAN MBEKI STREET, LEFT INTO OSCAR MPETHA ROAD, RIGHT INTO THAMBO ROAD, LEFT INTO BATANDWA NDOONDO ROAD, RIGHT INTO WALTER SISULU ROAD, LEFT INTO SPINE ROAD, RIGHT INTO 1ST AVENUE, LEFT INTO NABOOM ROAD MITCHELL'S PLAIN AND RETURN ALONG THE SAME ROUTE.

OP.5506509. (2) MA-AWU JONGUXOLO J ID NO 5807065585088. (3) DISTRICT: WYNBERG. POSTAL ADDRESS: 27 MYOLI STREET, HARARE, KHAYELITSHA, 7784 C/O CODETA - KHAYELITSHA CODETA KUWAIT RANK; SOLOMON, TSHUKU AVE; TRUST FUND OFFICE, SITE C; KHAYELITSHA, 7784. (4) NEW APPLICATION. (5) 1 X 16 PASSENGERS. (6) THE CONVEYANCE OF TAXI PASSENGERS. (7) AUTHORITY: 611 KHAYELITSHA - SOMERSET WEST

FROM THE TAXI RANK IN KHAYELITSHA, LEFT INTO BADEN POWELL DRIVE, ALONG BADEN POWELL DRIVE, RIGHT INTO N2, ALONG N2, LEFT INTO VICTORIA ROAD SOMERSET WEST, RIGHT INTO ANDRIES PRETORIOUS STREET TO TAXI RANK AT OK BAZAARS IN SOMERSET WEST AND RETURN THE SAME ROUTE.

FROM THE TAXI RANK IN KHAYELITSHA LEFT INTO BADEN POWELL DRIVE ACROSS BADEN POWELL ONTO MACASSAR ROAD RIGHT TO N2 LEFT ONTO BOULEVARD RIGHT INTO MAIN ROAD ALONG PASS VAN DER STELL RIGHT TO SHORT STREET LEFT INTO N2 AND RETURN THE SAME ROUTE.

D98 KHAYELITSHA - GRABOUW

FROM TAXI RANK IN SITE C KHAYELITSHA, INTO HOZA STREET, LEFT INTO LANSDOWNE ROAD EXT, LEFT INTO BADEN POWELL DRIVE, DRIVE RIGHT ONTO N2, ALONG N2, LEFT INTO OU KAAPSE ROAD GRABOUW AND RETURN THE SAME ROUTE.

KHAYELITSHA - STELLENBOSCH

FROM KHAYELITSHA TAXI RANK LEFT INTO BADEN POWELL DRIVE ALONG BADEN POWELL DRIVE RIGHT ONTO ANNANDALE ROAD LEFT ONTO BOULEVARD ROAD R44 ALONG BOULEVARD R44 RIGHT INTO DORP STREET ALONG DORP STREET TO TAXI RANK IN STELLENBOSCH AND RETURN ALONG THE SAME ROUTE.

FROM KHAYELITSHA TAXI RANK LEFT INTO BADEN POWELL DRIVE ALONG BADEN POWELL RIGHT INTO ADAM TAS ROAD ALONG ADAM TAS ROAD RIGHT INTO DORP STREET TO TAXI RANK IN STELLENBOSCH AND RETURN ALONG THE SAME ROUTE.

OP.5506523. (2) ANTHONY MOGAMAT AGMAT MA ID NO 5908195111082. (3) DISTRICT: RADIUS. POSTAL ADDRESS: 19 ENDEAVOUR ROAD, ATHLONE, 7764 C/O MANINJWA G B P.O. BOX 5648, CAPE TOWN, 8000. (4) NEW APPLICATION. (5) 1 X 66 PASSENGERS. (6) THE CONVEYANCE OF OTHER. (7) AUTHORITY: A. PERSONS WHO HAVE ORGANISED THEMSELVES INTO A PARTY AND THEIR PERSONAL EFFECTS -

FROM PICK UP POINTS WITHIN A RADIUS OF 75KM FROM PLACE OF BUSINESS TO RSA AND RETURN TO THE PLACE WHERE THE PARTY WAS PICKED UP IN THE FIRST INSTANCE: SUBJECT TO THE EXPRESS CONDITION THAT THE CONVEYANCE OF SUCH A PARTY MAY ONLY BE UNDERTAKEN IF THE SAME PARTY UNDERTAKES THE FORWARD AND RETURN JOURNEY AS A UNIT WITH THE SOLE MUTUAL PURPOSE OF ATTENDING ONE OR MORE OF THE FOLLOWING:

(I). A WEDDING;

- (II). A FUNERAL;
 (III). A RELIGIOUS GATHERING;
 (IV). A SPORTS MEETING, WHETHER AS PARTICIPANTS OR AS SPECTATORS;
 (V). A PICNIC OR ANY SIMILAR KIND OF ORGANISED ENTERTAINMENT OR RECREATION.

B. PERSONS AND THEIR PERSONAL EFFECTS -

FROM JOE GOABI LONG DISTANCE BUS INTERCHANGE (STOCK ROAD), PHILLIPPI VIA LANGA VIA N2, EMMS DRIVE, TURN RIGHT TO JOIN N2, LEFT TO R300, JOIN N1 PAARL, WORCESTER, DE DOORNS, TOUWSRIVER, LAINGSBURG, BEAUFORT WEST, RICHMOND, COLESBERG. THEN CHANGE TO R58, VENTERSTAD, BURGERSDORP, ALIWAL NORTH, LADY GREY, CHANGE TO T605, HERSCHEL TO STERKSPRUIT AND RETURN.

TARIFF: AS AGREED BETWEEN THE PARTIES.

TIMETABLE: DEPART STOCK ROAD WESTERN PROVINCE

MONDAY TO FRIDAY 19H00

SUNDAY 14H00

ARRIVE STERKSPRUIT

MONDAY TO SATURDAY 09H00

DEPART STERKSPRUIT

MONDAY TO SATURDAY 11H00

SUNDAY 11H00

ARRIVE STOCK ROAD

MONDAY TO SATURDAY 01H00

SUNDAY 01H00

DEPART STERKSPRUIT MONDAY TO SUNDAY

ARRIVE STOCK ROAD MONDAY TO SUNDAY

THE HOLDER IS PERMITTED TO DEPART OR ARRIVE 3 HOURS EARLIER OR LATER THAN THE SCHEDULED TIME IN THE ABOVE TIME TABLE.

TARIFF AS AGREED BETWEEN THE PARTIES

C. PASSENGERS AND THEIR PERSONAL EFFECTS -

FROM JOE GOABI LONG DISTANCE BUS INTERCHANGE (STOCK ROAD), TO UMTATA, EASTERN CAPE AND RETURN ALONG VANGUARD DRIVE, TURN INTO N2 KEEP R300 TURN INTO N1 VIA PAARL, WORCESTER, TOUWSRIVER, LAINGSBURG, LEEU GAMKA VIA BEAUFORT WEST, ABERDEEN VIA GRAAFF REINET, CRADOCK, TARKASTAD, SADA, WHITTLE SEA, QUEENSTOWN VIA COFIMVABA, ENGCOCO TO UMTATA. LEFT ALONG THE N2 TO UMTATA BUS RANK AND RETURN SAME ROUTE IN REVERSE DIRECTION.

OP.5506524. (2) ANTHONY MOGAMAT AGMAT MA ID NO 5908195111082. (3) DISTRICT: RADIUS. POSTAL ADDRESS: 19 ENDEAVOUR ROAD, ATHLONE, 7764 C/O MANINJWA G B P.O. BOX 5648, CAPE TOWN, 8000. (4) NEW APPLICATION. (5) 1 X 66 PASSENGERS. (6) THE CONVEYANCE OF OTHER. (7) AUTHORITY:

A. PERSONS WHO HAVE ORGANISED THEMSELVES INTO A PARTY AND THEIR PERSONAL EFFECTS -

FROM PICK UP POINTS WITHIN A RADIUS OF 75KM FROM PLACE OF BUSINESS TO RSA AND RETURN TO THE PLACE WHERE THE PARTY WAS PICKED UP IN THE FIRST

INSTANCE: SUBJECT TO THE EXPRESS CONDITION THAT THE CONVEYANCE OF SUCH A PARTY MAY ONLY BE UNDERTAKEN IF THE SAME PARTY UNDERTAKES THE FORWARD AND RETURN JOURNEY AS A UNIT WITH THE SOLE MUTUAL PURPOSE OF ATTENDING ONE OR MORE OF THE FOLLOWING:

- (I). A WEDDING;
 (II). A FUNERAL;
 (III). A RELIGIOUS GATHERING;
 (IV). A SPORTS MEETING, WHETHER AS PARTICIPANTS OR AS SPECTATORS;
 (V). A PICNIC OR ANY SIMILAR KIND OF ORGANISED ENTERTAINMENT OR RECREATION.

B. PERSONS AND THEIR PERSONAL EFFECTS -

FROM JOE GOABI LONG DISTANCE BUS INTERCHANGE (STOCK ROAD), PHILLIPPI VIA LANGA VIA N2, EMMS DRIVE, TURN RIGHT TO JOIN N2, LEFT TO R300, JOIN N1 PAARL, WORCESTER, DE DOORNS, TOUWSRIVER, LAINGSBURG, BEAUFORT WEST, RICHMOND, COLESBERG. THEN CHANGE TO R58, VENTERSTAD, BURGERSDORP, ALIWAL NORTH, LADY GREY, CHANGE TO T605, HERSCHEL TO STERKSPRUIT AND RETURN.

TARIFF: AS AGREED BETWEEN THE PARTIES.

TIMETABLE: DEPART STOCK ROAD WESTERN PROVINCE

MONDAY TO FRIDAY 19H00

SUNDAY 14H00

ARRIVE STERKSPRUIT

MONDAY TO SATURDAY 09H00

DEPART STERKSPRUIT

MONDAY TO SATURDAY 11H00

SUNDAY 11H00

ARRIVE STOCK ROAD

MONDAY TO SATURDAY 01H00

SUNDAY 01H00

DEPART STERKSPRUIT MONDAY TO SUNDAY

ARRIVE STOCK ROAD MONDAY TO SUNDAY

THE HOLDER IS PERMITTED TO DEPART OR ARRIVE 3 HOURS EARLIER OR LATER THAN THE SCHEDULED TIME IN THE ABOVE TIME TABLE.

TARIFF AS AGREED BETWEEN THE PARTIES

C. PASSENGERS AND THEIR PERSONAL EFFECTS -

FROM JOE GOABI LONG DISTANCE BUS INTERCHANGE (STOCK ROAD), TO UMTATA, EASTERN CAPE AND RETURN ALONG VANGUARD DRIVE, TURN INTO N2 KEEP R300 TURN INTO N1 VIA PAARL, WORCESTER, TOUWSRIVER, LAINGSBURG, LEEU GAMKA VIA BEAUFORT WEST, ABERDEEN VIA GRAAFF REINET, CRADOCK, TARKASTAD, SADA, WHITTLE SEA, QUEENSTOWN VIA COFIMVABA, ENGCOCO TO UMTATA. LEFT ALONG THE N2 TO UMTATA BUS RANK AND RETURN SAME ROUTE IN REVERSE DIRECTION.

OP.5506525. (2) ANTHONY MOGAMAT AGMAT MA ID NO 5908195111082. (3) DISTRICT: RADIUS. POSTAL ADDRESS: 19 ENDEAVOUR ROAD, ATHLONE, 7764 C/O MANINJWA G B P.O. BOX 5648, CAPE TOWN, 8000. (4) NEW APPLICATION. (5) 1 X 70 PASSENGERS. (6) THE CONVEYANCE OF OTHER. (7) AUTHORITY: A. PERSONS WHO HAVE ORGANISED THEMSELVES INTO A PARTY AND THEIR PERSONAL EFFECTS - FROM PICK UP POINTS WITHIN A RADIUS OF 75KM FROM PLACE OF BUSINESS TO RSA AND RETURN TO THE PLACE WHERE THE PARTY WAS PICKED UP IN THE FIRST INSTANCE: SUBJECT TO THE EXPRESS CONDITION THAT THE CONVEYANCE OF SUCH A PARTY MAY ONLY BE UNDERTAKEN IF THE SAME PARTY UNDERTAKES THE FORWARD AND RETURN JOURNEY AS A UNIT WITH THE SOLE MUTUAL PURPOSE OF ATTENDING ONE OR MORE OF THE FOLLOWING:

- (I). A WEDDING;
- (II). A FUNERAL;
- (III). A RELIGIOUS GATHERING;
- (IV). A SPORTS MEETING, WHETHER AS PARTICIPANTS OR AS SPECTATORS;
- (V). A PICNIC OR ANY SIMILAR KIND OF ORGANISED ENTERTAINMENT OR RECREATION.

B. PERSONS AND THEIR PERSONAL EFFECTS -

FROM JOE GOABI LONG DISTANCE BUS INTERCHANGE (STOCK ROAD), PHILLIPPI VIA LANGA VIA N2, EMMS DRIVE, TURN RIGHT TO JOIN N2, LEFT TO R300, JOIN N1 PAARL, WORCESTER, DE DOORNS, TOUWSRIVER, LAINGSBURG, BEAUFORT WEST, RICHMOND, COLESBERG. THEN CHANGE TO R58, VENTERSTAD, BURGERSDORP, ALI WAL NORTH, LADY GREY, CHANGE TO T605, HERSCHEL TO STERKSPRUIT AND RETURN.

TARIFF: AS AGREED BETWEEN THE PARTIES.

TIMETABLE: DEPART STOCK ROAD WESTERN PROVINCE

MONDAY TO FRIDAY 19H00

SUNDAY 14H00

ARRIVE STERKSPRUIT

MONDAY TO SATURDAY 09H00

DEPART STERKSPRUIT

MONDAY TO SATURDAY 11H00

SUNDAY 11H00

ARRIVE STOCK ROAD

MONDAY TO SATURDAY 01H00

SUNDAY 01H00

DEPART STERKSPRUIT MONDAY TO SUNDAY

ARRIVE STOCK ROAD MONDAY TO SUNDAY

THE HOLDER IS PERMITTED TO DEPART OR ARRIVE 3 HOURS EARLIER OR LATER THAN THE SCHEDULED TIME IN THE ABOVE TIME TABLE.

TARIFF AS AGREED BETWEEN THE PARTIES

C. PASSENGERS AND THEIR PERSONAL EFFECTS -

FROM JOE GOABI LONG DISTANCE BUS INTERCHANGE (STOCK ROAD), TO UMTATA, EASTERN CAPE AND RETURN ALONG VANGUARD DRIVE, TURN INTO N2 KEEP R300 TURN INTO N1 VIA PAARL, WORCESTER, TOUWSRIVER, LAINGSBURG, LEEU GAMKA VIA BEAUFORT WEST, ABERDEEN VIA GRAAFF REINET, CRADOCK, TARKASTAD, SADA, WHITTLE SEA, QUEENSTOWN VIA COFIMVABA, ENGCOCO TO UMTATA. LEFT ALONG THE N2 TO UMTATA BUS RANK AND RETURN SAME ROUTE IN REVERSE DIRECTION.

OP.5506526. (2) NTSEPE SINDISILE MILFORD SM ID NO 5507075724087. (3) DISTRICT: WYNBERG. POSTAL ADDRESS: NY97 NO 46, GUGULETU, 7754 C/O MANINJWA G B P.O. BOX 5648, CAPE TOWN, 8000. (4) NEW APPLICATION. (5) 1 X 16 PASSENGERS. (6) THE CONVEYANCE OF TAXI PASSENGERS. (7) AUTHORITY: D29 KHAYELITSHA - MOWBRAY

FROM TAXI RANK IN SITE C KHAYELITSHA, RIGHT INTO HOZA STREET, LEFT INTO LANSDOWNE EXTENSION, LEFT ONTO N2, LEFT INTO RAPENBERG/FOREST DRIVE, RIGHT INTO KLIPFONTEIN ROAD, KLIPFONTEIN ROAD BECOMES DURBAN ROAD, ALONG DURBAN ROAD INTO TAXI RANK AT MOWBRAY AND RETURN ALONG THE SAME ROUTE.
D30 KHAYELITSHA - WOODSTOCK

FROM TAXI RANK IN SITE C KHAYELITSHA, RIGHT INTO HOZA STREET, LEFT INTO LANSDOWNE EXTENSION, LEFT ONTO N2, LEFT INTO RAPENBERG/FOREST DRIVE, RIGHT INTO KLIPFONTEIN ROAD,

KLIPFONTEIN ROAD BECOMES DURBAN ROAD, ALONG DURBAN ROAD, INTO ST PETERS ROAD, RIGHT INTO MAIN ROAD MOWBRAY, ALONG MAIN ROAD WHICH BECOMES VICTORIA ROAD TO SEARLE STREET WOODSTOCK SUBJECT TO THE CONDITION THAT NO PASSENGERS ARE PICKED-UP BETWEEN MAIN ROAD MOWBRAY AND SEARLE STREET WOODSTOCK.

977 KHAYELITSHA - GATESVILLE

FROM TAXI RANK AT SITE C KHAYELITSHA, RIGHT INTO HOZA STREET, LEFT INTO LANSDOWNE EXT, LEFT INTO MEW WAY, LEFT ONTO N2, LEFT INTO VANGUARD DRIVE, RIGHT INTO KLIPFONTEIN ROAD, LEFT INTO OLD KLIPFONTEIN ROAD, LEFT INTO TAXI RANK AT GATESVILLE AND RETURN ALONG THE SAME ROUTE.

979 KHAYELITSHA - ATHLONE

FROM TAXI RANK AT SITE C KHAYELITSHA, RIGHT INTO HOZA STREET, LEFT INTO LANSDOWNE EXT, LEFT INTO MEW WAY, LEFT ONTO N2, LEFT INTO VANGUARD DRIVE, RIGHT INTO KLIPFONTEIN ROAD, LEFT INTO OLD KLIPFONTEIN ROAD, RIGHT INTO DOBSON STREET TO TAXI RANK AT ATHLONE AND RETURN ALONG THE SAME ROUTE.

ROUTES ARE SUBJECT TO THE FOLLOWING CONDITIONS:

- (A) THAT NO PASSENGERS ARE PICKED UP AT ANY OTHER TAXI RANK.
- (B) THE VEHICLE MUST BE REGISTERED IN THE NAME OF THE APPLICANT.
- (C) THE HOLDER OF THIS PERMIT IS PROHIBITED FROM ENTERING INTO ANY AGREEMENT WHEREBY ANOTHER PARTY IS PERMITTED TO UNDERTAKE ROAD TRANSPORTATION FOR OWN GAIN UNDER AUTHORITY OF THIS PERMIT.
- (D) THE COMPLETE ROUTE MUST BE TRAVERSED AND NOT ONLY A PORTION OF IT.
- (E) THE PERMIT IS NOT TRANSFERABLE.
- (F) THE AUTHORITY IS REVIEWABLE AT ANY TIME.

OP.5506527. (2) JAWIL TRANSPORT & TOURS ID NO 9819914. (3) DISTRICT: BELLVILLE. POSTAL ADDRESS: 59 ESPERANCE STREET, OOSTERSEE, PAROW, 7500 C/O MANINJWA G B P.O. BOX 5648, CAPE TOWN, 8000. (4) NEW APPLICATION. (5) 1 X 30 PASSENGERS. (6) THE CONVEYANCE OF OTHER. (7) AUTHORITY: 1.1 CONVEYANCE OF TOURISTS

FROM PICK UP POINTS SITUATED WITHIN A RADIUS OF 50 KM FROM PLACE OF BUSINESS SITUATED AT 59 ESPERANCE STREET TAROW TO PLACE SITUATED WITHIN THE REPUBLIC OF SOUTH AFRICA AND RETURN.

1.2 TOURISTS

FROM PICK UP POINTS SITUATED WITHIN A RADIUS OF 50 KM FROM PLACE OF BUSINESS SITUATED AT 59 ESPERANCE STREET PAROW TO PLACE SITUATED WITHIN THE WESTERN PROVINCE AND RETURN.

2.1 BUS PASSENGERS

FROM PHILLIPI JOE GQABI STOCK ROAD VIA NYANGA VIA R300 INTO N1 VIA WORCESTER, LAINGSBURG VIA LEEU-GAMKA VIA BEAUFORT WEST INTO KONKIN ROAD TURN RIGHT INTO R61 VIA ABEDEN VIA GRAAFF-REINET VIA CRADOCK, TARKASTAD, QUEENSTOWN, CALA, COFIMVABA, NGCOBO TO LADY FRERE, N1, BUTTERWORTH TO VIA N2 TO UMTATA AND RETURN.

2.2 ORGANISED PARTIES

PICK UP POINTS SITUATED WITHIN A RADIUS OF 35 KM FROM PLACE OF BUSINESS SITUATED AT 50 ESPERANCE STREET PAROW TO PLACES SITUATED WITHIN THE REPUBLIC OF SOUTH AFRICA AND BACK TO THE PLACE WHERE THE PARTY WAS PICKED UP IN THE FIRST INSTANCE SUBJECT TO THE EXPRESS CONDITION THAT THE CONVEYANCE OF SUCH A PARTY MAY ONLY BE UNDERTAKEN IF THE SAME PARTY UNDERTAKES THE FORWARD AND RETURN JOURNEY AS A UNIT WITH THE SOLE MUTUAL PURPOSE OF ATTENDING ONE OR MORE OF THE FOLLOWING: WEDDING, FUNERAL, RELIGIOUS GATHERING, SPORT MEETING WHETHER AS PARTICIPANTS OR SPECTATORS, PICNIC OR ANY SIMILAR KIND OF ORGANISED ENTERTAINMENT OR RECREATION.

OP.5506581. (2) VINEYARD VENTURES CC ID NO 19900377823. (3) DISTRICT: CAPE TOWN. POSTAL ADDRESS: P.O. BOX 554, SEA POINT, 8060. (4) NEW APPLICATION. (5) 1 X 4 PASSENGERS. (6) THE CONVEYANCE OF TOURISTS. (7) AUTHORITY: CENTRAL CAPE TOWN - CAPE POINT NATURE RESERVE

WE DO INDIVIDUALLY TAILORED TOURS FROM A VARIETY OF HOTELS AND GUEST HOUSES IN CAPE TOWN. EG. ELLERMAN HOUSE, KLOOF ROAD, BANTRY BAY, VIA VICTORIA ROAD, CAMPS BAY, MAIN ROAD, HOUT BAY, CHAPMANS PEAK DRIVE, NOORDHOEK,

KOMMETJIE, CAPE POINT, BOULDERS, SIMONSTOWN, KALK BAY, ST JAMES, MUIZENBERG, CAPE TOWN ALONG THE M3, BEACH ROAD, GREEN POINT, SEA POINT, QUEENS ROAD, KLOOF ROAD.
CENTRAL CAPE TOWN - WINELANDS

RAS ABOVE - INDIVIDUALLY PLANNED. EG. P/U MOUNT NELSON, ORANGE STREET TO DE WAAL DRIVE TO N2, R300, M12 TURN OFF TO STELLENBOSCH. HELSHOOGTE PASS TO FRANSCHOEK, R44 TO N1, BUITENGRACHT STREET TO BUITENSINGEL AND ORANGE STREET.

OP.5506590. (2) GIJANA SISA ELPHAS SE ID NO 5802105896082. (3) DISTRICT: WYNBERG. POSTAL ADDRESS: NO 23927 MNANDI STREET, DU NOON, MILNERTON, 7441 C/O NOMALA MN NY99-18, GUGULETU, 7750. (4) ADDITIONAL AUTHORITY, PERMIT NO. 1533987/1 FROM GIJANA SISA ELPHAS SE (16 X PASSENGERS, DISTRICT: WYNBERG). (5) 1 X 16 PASSENGERS. (6) THE CONVEYANCE OF TAXI PASSENGERS. (7) AUTHORITY:

Permit No. 1533987/1
EXISTING AUTHORITY:

11 - LANGA - MOWBRAY

FROM TAXI RANK AT LANGA OPPOSITE MUNICIPAL OFFICES, ALONG WASHINGTON DRIVE, LEFT INTO BHUNGA ROAD, RIGHT INTO N2, SETTLERS WAY, LEFT AT MOWBRAY OFF-RAMP, LEFT INTO MAIN ROAD, LEFT INTO STATION ROAD TO TAXI RANK AT MOWBRAY AND RETURN ALONG THE SAME ROUTE.

ABOVE ROUTE SUBJECT TO THE FOLLOWING CONDITIONS:-

(A) THAT NO PASSENGERS ARE PICKED UP AT ANY OTHER TAXI RANK. (B) THE VEHICLE MUST BE REGISTERED IN THE NAME OF THE OPERATING LICENCE HOLDER. (C) THE HOLDER OF THIS LICENCE IS PROHIBITED FROM ENTERING INTO ANY AGREEMENT WHEREBY ANOTHER PARTY IS PERMITTED TO UNDERTAKE ROAD TRANSPORTATION FOR OWN GAIN UNDER AUTHORITY OF THIS LICENCE. (D) THE COMPLETE ROUTE MUST BE TRAVERSED AND NOT ONLY A PORTION OF IT. (E) THE OPERATING LICENCE IS NOT TRANSFERABLE. (F) THE AUTHORITY IF REVIEWABLE AT ANY TIME.

ADDITIONAL AUTHORITY

G62 LANGA - BELLVILLE

FROM LANGA RANK, WASHINGTON STREET, TURN LEFT INTO VANGUARD DRIVE, TURN RIGHT INTO VOORTREKKER ROAD GOODWOOD, VASCO, PAROW, ELSIES RIVIER, TYGERBERG TURN RIGHT INTO CHARL MALAN ROAD TO BELLVILLE TAXI RANK SUBJECT TO THE CONDITION THAT NO PASSENGERS ARE PICKED UP IN VOORTREKKER ROAD. RETURN FROM BELLVILLE. FROM BELLVILLE TAXI RANK, TURN RIGHT TO BELRAIL ROAD, TURN RIGHT TO MODDERDAM ROAD TURN RIGHT INTO TIENIE MEYER INTO FRANSIE VAN ZYL ROAD, TURN LEFT TO VANGUARD DRIVE TO WASHINGTON STREET TO LANGA TAXI RANK.

G39 LANGA VIA WYNBERG - MOWBRAY

FROM TAXI RANK IN LANGA, INTO WASHINGTON DRIVE, LEFT INTO BUNGA AVENUE, RIGHT ONTO N2, LEFT INTO JAN SMUTS DRIVE, RIGHT INTO KLIPFONTEIN ROAD, LEFT INTO M5, ALONG M5, LEFT AT OFF RAMP TO WYNBERG, INTO CHICHESTER ROAD, LEFT INTO ROSEMEAD AVE, RIGHT INTO WETTON ROAD, LEFT INTO MORON ROAD TO TAXI RANK IN WYNBERG, RIGHT INTO CHURCH STREET, RIGHT INTO EGHAM ROAD, LEFT INTO WETTON ROAD, RIGHT INTO MAIN ROAD, ALONG MAIN ROAD TO MOWBRAY, RIGHT INTO VICTORIA ROAD, INTO ST PETERS ROAD, INTO DURBAN ROAD, LEFT INTO TAXI RANK AT EASTERN SIDE OF MOWBRAY RAILWAY STATION MOWBRAY.

OP.5506611. (2) HOORN ESAU PETRUS EP ID NO 5608075099080. (3) DISTRICT: CAPE TOWN. POSTAL ADDRESS: 72 HOCKEY CRESCENT, BEACONVALLEY, MITCHELLS PLAIN, 7785. (4) NEW APPLICATION. (5) 1 X 8 PASSENGERS. (6) THE CONVEYANCE OF OTHER. (7) AUTHORITY:
METRE TAXIS -
RANKING SPACE ANYWHERE AVAILABLE WITHIN 10 KM WITHIN THE C.B.D AREA WITHIN A RADIUS OF 200 KILOMETRES OF CAPE TOWN AND RETURN. INCLUDE ALL ALLOCATED FACILITIES AVAILABLE.

OP.5506612. (2) HOORN ESAU PETRUS EP ID NO 5608075099080. (3) DISTRICT: REPUBLIC OF SA. POSTAL ADDRESS: 72 HOCKEY CRESCENT, BEACONVALLEY, MITCHELLS PLAIN, 7785 C/O MR E P HOORN 72 HOCKEY CRESCENT, BEACON VALLEY, MITCHELL'S PLAIN, 7785. (4) NEW APPLICATION. (5) 1 X 8 PASSENGERS. (6) THE CONVEYANCE OF TAXI PASSENGERS. (7) AUTHORITY:
RANKING SPACE AVAILABLE ANYWHERE WITHIN THE C.B.D. AREA WITHIN A 10KM RADIUS WITHIN A RADIUS OF 200KM OF CAPE TOWN AND RETURN.

OP.5506614. (2) HOORN ESAU PETRUS EP ID NO 5608075099080. (3) DISTRICT: CAPE TOWN. POSTAL ADDRESS: 72 HOCKEY CRESCENT, BEACONVALLEY, MITCHELLS PLAIN, 7785. (4) NEW APPLICATION. (5) 1 X 8 PASSENGERS. (6) THE CONVEYANCE OF OTHER. (7) AUTHORITY:

METRE TAXIS -

RANKING SPACE AVAILABLE ANYWHERE WITHIN 10 KM WITHIN THE CBD AREA WITHIN A RADIUS OF 200 KM OF CAPE TOWN AND RETURN INCLUDE ALL ALLOCATED FACILITIES AVAILABLE.

OP.5506615. (2) HOORN ESAU PETRUS EP ID NO 5608075099080. (3) DISTRICT: CAPE TOWN. POSTAL ADDRESS: 72 HOCKEY CRESCENT, BEACONVALLEY, MITCHELLS PLAIN, 7785. (4) NEW APPLICATION. (5) 1 X 4 PASSENGERS. (6) THE CONVEYANCE OF OTHER. (7) AUTHORITY:

METRE TAXIS -

RANKING AVAILABLE WITHIN THE C.B.D AREA WITHIN 10 KM WITHIN A RADIUS OF 200 KM OF CAPE TOWN AND RETURN. INCLUDE ALL ALLOCATED FACILITIES AVAILABLE.

OP.5506616. (2) HOORN ESAU PETRUS EP ID NO 5608075099080. (3) DISTRICT: REPUBLIC OF SA. POSTAL ADDRESS: 72 HOCKEY CRESCENT, BEACONVALLEY, MITCHELLS PLAIN, 7785. (4) NEW APPLICATION. (5) 1 X 8 PASSENGERS. (6) THE CONVEYANCE OF TAXI PASSENGERS. (7) AUTHORITY: RANKING SPACE AVAILABLE ANYWHERE WITHIN THE C.B.D. WITHIN 10KM RADIUS A RADIUS OF 200KM OF CAPE TOWN AND RETURN.

OP.5506619. (2) KLINE JEAN J ID NO 5009110080088. (3) DISTRICT: CAPE TOWN. POSTAL ADDRESS: J30 ALBOW GARDENS, KOEBERG, RUGBY, 7405 C/O MR E P HOORN 72 HOCKEY CRESCENT, BEACON VALLEY, MITCHELL'S PLAIN, 7785. (4) NEW APPLICATION. (5) 1 X 4 PASSENGERS. (6) THE CONVEYANCE OF OTHER. (7) AUTHORITY:

METRE TAXIS -

RANKING SPACE AVAILABLE ANYWHERE WITHIN 10 KILOMETRES WITHIN THE CBD AREA WITHIN A RADIUS OF 200 KILOMETRES OF CAPE TOWN AND RETURN INCLUDE ALL ALLOCATED FACILITIES AVAILABLE.

OP.5506621. (2) AFRICAN PENINSULA TAXIS L ID NO 6412010030089. (3) DISTRICT: CAPE TOWN. POSTAL ADDRESS: 2ER SYFRET STREET, BROOKLYN, 7405, 7405 C/O MR E P HOORN 72 HOCKEY CRESCENT, BEACON VALLEY, MITCHELL'S PLAIN, 7785. (4) NEW APPLICATION. (5) 1 X 4 PASSENGERS. (6) THE CONVEYANCE OF OTHER. (7) AUTHORITY:

METRE TAXIS -

RANKING SPACE AVAILABLE ANYWHERE WITHIN 10 KILOMETRES WITHIN THE CBD AREA WITHIN A RADIUS OF 200 KILOMETRES OF CAPE TOWN AND RETURN INCLUDE ALL ALLOCATED FACILITIES AVAILABLE.

OP.5506622. (2) KLINE JEAN J ID NO 5009110080088. (3) DISTRICT: CAPE TOWN. POSTAL ADDRESS: J30 ALBOW GARDENS, KOEBERG, RUGBY, 7405 C/O MR E P HOORN 72 HOCKEY CRESCENT, BEACON VALLEY, MITCHELL'S PLAIN, 7785. (4) NEW APPLICATION. (5) 1 X 4 PASSENGERS. (6) THE CONVEYANCE OF OTHER. (7) AUTHORITY:

METRE TAXIS -

RANKING SPACE AVAILABLE ANYWHERE WITHIN 10 KM WITHIN THE CBD AREA WITHIN A RADIUS OF 200 KM OF CAPE TOWN AND RETURN INCLUDE ALL ALLOCATED FACILITIES AVAILABLE.

OP.5506623. (2) MBOLOMPO FUNZELEPHI ABYSINIA FA ID NO 5902075702086. (3) DISTRICT: WYNBERG. POSTAL ADDRESS: W662, SITE B, KHAYELITSHA, 7784 C/O CODETA MFULENI & DIST. TAXI ASSO MAIN ROAD, MFULENI, 7100. (4) NEW APPLICATION. (5) 1 X 16 PASSENGERS. (6) THE CONVEYANCE OF TAXI PASSENGERS. (7) AUTHORITY:

409 MFULENI - KHAYELITSHA

FROM TAXI RANK AT MAIN ROAD MFULENI, RIGHT INTO EERSTE RIVER WAY, RIGHT INTO SPINE ROAD, RIGHT INTO LANSLOWNE ROAD, INTO TAXI RANK IN SITE C KHAYELITSHA AND RETURN.

435 MFULENI - EERSTERIVER

FROM TAXI RANK IN MAIN ROAD MFULENI, RIGHT INTO EERSTERIVER WAY, LEFT INTO FOREST DRIVE, RIGHT INTO R102, LEFT INTO RYNEVELD STREET TO RAILWAY TAXI RANK EERSTERIVER AND RETURN.

MFULENI - MITCHELL'S PLAIN

OP.5506679. (2) GIJANA M M ID NO 7312145584084. (3) DISTRICT: STRAND. POSTAL ADDRESS: PO BOX 1372, SOMERSET WEST, SOMERSET WEST, 7129 C/O TRUTER L A EBB STRAAT 14, GUSTROUW, STRAND, 7140. (4) NEW APPLICATION. (5) 1 X 16 PASSENGERS. (6) THE CONVEYANCE OF TAXI PASSENGERS. (7) AUTHORITY:

LWANDLE - UMTATA

FROM LWANDLE VIA N1, WORCESTER, LAINGSBURG, BEAUFORT WEST, CRADOCK, QUEENSTOWN, KING WILLIAMS TOWN, WILLOWVALE, ELLIOT, UMTATA. DROPP-OFF ONLY.

OP.5506680. (2) DAWETI ZINIKELE Z ID NO 6812126835083. (3) DISTRICT:

STRAND. POSTAL ADDRESS: P O BOX 1372, SOMERSET WEST, 7130 C/O TRUTER L A EBB STRAAT 14, GUSTROUW, STRAND, 7140. (4) NEW APPLICATION. (5) 1 X 16 PASSENGERS. (6) THE CONVEYANCE OF TAXI PASSENGERS. (7) AUTHORITY: LWANDLE - UMTATA

FROM LWANDLE VIA N1, WORCESTER, LAINGSBURG, BEAUFORT WEST, CRADOCK, QUEENSTOWN, KING WILLIAM'S TOWN, WILLOWVALE, ELLIOTDALE, UMTATA. DROPP OFF ONLY.

OP.5506685. (2) VAYISA SIMON S ID NO 6612285829087. (3) DISTRICT: PAARL. POSTAL ADDRESS: UPPER LEA SMITH STREET, MOOIWATER FRANSCHOEK, MOOIWATER FRANSCHOEK, 7690. (4) NEW APPLICATION. (5) 1 X 16 PASSENGERS. (6) THE CONVEYANCE OF TAXI PASSENGERS. (7) AUTHORITY: FRANSCHHOEK - DORDRECHT

FROM KLAPMUTS TAXI RANK LEFT INTO MERCHANT STREET, LEFT INTO R44, RIGHT INTO R300 LEFT INTO N1 TO BEAUFORT WEST INTO DONKIN STREET, RIGHT INTO VOORTREKKER ROAD, INTO R61, ALONG R61 TO ABERDEEN, LEFT UNTO R57 TO GRAAF REINETT, INTO KOLLEGE STREET TO CHURCH STREET GRAAF REINETT, RIGHT TO CALEDON STREET, ALONG R57, THEN ALONG THE R61 TO CRADOCK, INTO MORTIMER STREET CRADOCK, ALONG R32 COOK HOUSE, LEFT ONTO R61 THROUGH TARKASTAD, LEFT INTO CATHEART ROAD, LEFT TO DORDRECHT TO TAXI RANK AT DORDRECHT AND RETURN ALONG THE SAME ROUTE.

FRANSCHHOEK - QUEENSTOWN

FROM KLAPMUTS TAXI RANK LEFT INTO MERCHANT STREET, LEFT INTO R44 AND RIGHT INTO R46, LEFT INTO R300, RIGHT INTO N2, ALONG N1, TO BEAUFORT WEST INTO DONKIN STREET, RIGHT INTO VOORTREKKER ROAD, INTO R61, ALONG R61 TO ABERDEEN LEFT ONTO R57 TO GRAAF REINETT, INTO KOLLEGE STREET TO CHURCH STREET GRAAF REINETT, RIGHT TO CALEDON STREET, ALONG R57, THEN ALONG R61 TO CRADOCK, INTO MORTIMER STREET CRADICK, TO COOK HOUSE BACK ALONG R32 TO CRADOCK, THEN ALONG R61 TO QUEENSTOWN RIGHT INTO ROBERTSON ROAD, RIGHT INTO CALDERWOOD STREET TO TAXI RANK IN CALDERWOOD STREET QUEENSTOWN AND RETURN ALONG THE SAME ROUTE.

FRANSCHHOEK - COFFEE BAY

FROM KLAPMUTS TAXI RANK LEFT INTO MERCHANT STREET, LEFT INTO R44, RIGHT INTO R101, LEFT INTO R304, LEFT INTO N1, ALONG N1, TO BEAUFORT WEST, INTO DONKIN STREET, RIGHT INTO VOORTREKKER ROAD, INTO R61, ALONG R61 TO AVENUE LEFT ONTO R57 TO GRAAF REINETT, INTO KOLLEGE STREET TO CHURCH STREET GRAAF REINETT, RIGHT TO CALEDON STREET, ALONG R57, THEN ALONG R61 TO CRADOCK, INTO MORTIMER STREET CRADOCK, TO COOK HOUSE BACK ALONG R32 TO CRADOCK, THEN ALONG R61 TO QUEENSTOWN, RIGHT INTO ROBERTSON ROAD, RIGHT INTO CATHEART ROAD, ALONG R61 VIA UMTATA TO COFFEE BAY AND RETURN ALONG THE SAME ROUTE.

FRANSCHHOEK - UMTATA

FROM KLAPMUTS TAXI RANK LEFT INTO MERCHANT STREET, LEFT INTO R44, LEFT INTO R101, LEFT INTO R300 LEFT INTO N2, UNTO N2, ALONG N2 TO UMTATA TAXI RANK AND RETURN ALONG THE SAME ROUTE.

FRANSCHHOEK - CALA

FROM KLAPMUTS TAXI RANK LEFT INTO MERCHANT STREET, LEFT INTO R44, RIGHT INTO R101 ALONG R101 INTO MAIN STREET, PAARL RIGHT INTO OOSBOSCH STREET, JOINING OPTENHORST STREET, RIGHT INTO R303, LEFT INTO KLEIN DRAKENSTEIN ROAD, RIGHT INTO N1, ALONG N1 TO BEAUFORT WEST, INTO DONKIN STREET, RIGHT INTO VOORTREKKER ROAD, INTO R61, ALONG R61 TO GRAAF REINETT, ALONG R63 TO DIMBAZA, ONTO N2 TO KING WILLIAMS TOWN, ALONG R30 TO QUEENSTOWN, ALONG R93 TO CALA AND RETURN ALONG THE SAME ROUTE.

FRANSCHHOEK - MOUNT FLETCHER

FROM KLAPMUTS TAXI RANK LEFT INTO MERCHANT STREET, LEFT INTO R44, RIGHT INTO R101 THROUGH MAIN STREET, RIGHT INTO LADY GREY STREET, PAARL, LEFT INTO JAN VAN RIEBEECK ROAD RIGHT INTO MEAKER STREET, RIGHT INTO N1, ALONG N1 TO HANOVER, RIGHT INTO R32 TO MIDDELBURG, ALONG THE R56 TO MACLEAR, RIGHT ON R396 TO TSOLO, LEFT ONTO N2 TO HARDING, RETURN ONTO N2 TO KOKSTAD, ONTO R56 TO MOUNT FLETCHER AND RETURN ALONG THE SAME ROUTE

FRANSCHHOEK - IDUTYWA

FROM TAXI RANK IN KLAPMUTS LEFT INTO MERCHANT STREET, LEFT INTO R44 JOINING R321 RIGHT R43, ONTO N1 TO WORCESTER, RIGHT ONTO R60 THROUGH ASHTON, RIGHT TO SWELLENDAAM, LEFT ONTO N2, ALONG N2 TO COLCHESTER, RIGHT INTO R72 TO EAST LONDON, LEFT ONTO N2 TO IDUTYWA AND RETURN ALONG THE SAME ROUTE.

FRANSCHHOEK - INDWE

FROM TAXI RANK IN KLAPMUTS LEFT INTO MERCHANT STREET, LEFT INTO R44, RIGHT INTO R101 JOINING MAIN STREET, RIGHT INTO LADY GREY STREET, LEFT INTO JAN VAN RIEBEECK ROAD, RIGHT INTO HUGUENOOT STATION TO KLEIN DRAKENSTEIN ROAD, RIGHT INTO SPRINGBOK BP GARAGE, INTO N1, ALONG N1 TO HANOVER RIGHT INTO R32 TO MIDDELBURG, INTO R56 TO LADY FRERE, INTO R396 TO INDWE AND RETURN ALONG THE

SAME ROUTE

FRANSCHHOEK - KING WILLIAMSTOWN

FROM TAXI RANK IN KLAPMUTS LEFT INTO MERCHANT STREET, RIGHT INTO R44, RIGHT INTO R310, ALONG INTO KING WILLIAMSTOWN AND RETURN ALONG THE SAME ROUTE.
FRANSCHHOEK - BUTTERWORTH

FROM KLAPMUTS TAXI RANK LEFT INTO MERCHANT STREET, RIGHT INTO R44, LEFT TO R45, RIGHT INTO OOSBOSCH STREET JOINING OPTENHORST STREET, LEFT INTO BERGRIVER BOULEVARD STREET, LEFT INTO LADY GREY STREET, LEFT INTO R301 RIGHT INTO MEAKER STREET, RIGHT INTO N1, ALONG N1 TO BEAUFORT WEST RIGHT INTO R61, ALONG R61 TO GRAAF REINET, INTO R57, ALONG R57 TO WELLOW VALLEY STREET BUTTERWORTH AND RETURN ALONG THE SAME ROUTE.
FRANSCHHOEK - LUSIKISIKI

FROM KLAPMUTS TAXI RANK LEFT INTO MERCHANT STREET, LEFT INTO R44, RIGHT INTO R301 NATIONAL ROAD, LEFT INTO N1 ALONG N1 TO BEAUFORT WEST INTO DONKIN STREET, TURN RIGHT INTO VOORTREKKER ROAD, INTO R61 TO ABEDEERN, TURN LEFT INTO R57 TO GRAAF REINET INTO KOLLEGE STREET, THROUGH TO CHURCH STREET GRAAF REINETT TURN RIGHT INTO CALEDON STREET, JOINING R57, TURN RIGHT TO R61 TO CRADOCK THROUGH MORTIMER STREET, IN CRADOCK ALONG R32 TO COOK HOUSE TURN LEFT TO R61 TO TARKASTAD VIA QUEENSTOWN THROUGH ROBERTSON ROAD, RIGHT INTO CALDERWOOD STREET, TURN RIGHT INTO CARTHART ROAD, ALONG R61 TO LUSIKISIKI, LEFT INTO MAIN STREET AT LUSIKISIKI TAXI RANK AND RETURN WITH THE SAME ROUTE.
FRANSCHHOEK - WILLOWVALE

FROM KLAPMUTS LEFT INTO MERCHANT STREET, LEFT INTO R44, LEFT INTO R101 OLD PAARL ROAD AT OFF-RAMP AT STELLENBOSCH JOINING R304 TURN LEFT INTO N2 NATIONAL ROAD VIA GEORGE, PORT ELIZABETH, KING WILLIAMSTOWN, BUTTERWORTH, AT IDUTYWA TURN LEFT WITH T34 TO WILLOWVALE TURN LEFT INTO MAIN STREET IN WILLOWVALE TAXI RANK AND RETURN WITH THE SAME ROUTE.
FRANSCHHOEK - STERKSPRUIT

FROM KLAPMUTS TAXI RANK LEFT INTO MERCHANT STREET, LEFT INTO R44, LEFT INTO R101, JOINING R45, THROUGH MAIN STREET, RIGHT INTO LADY GREY STREET TURN LEFT INTO JAN VAN RIEBEECK DRIVE, RIGHT INTO DRAKENSTEIN ROAD, LEFT INTO N1 VIA WORCESTER, BEAUFORT WEST INTO DONKIN STREET AND TURN LEFT JOINING N1 NATIONAL ROAD, AT COLESBURG TURN RIGHT INTO R58 VIA BURGERSDORP, ALI WALNORTH ON THE WAY TO LADY GREY TURN LEFT INTO R392 TO STERKSPRUIT THROUGH MAIN STREET, TURN LEFT INTO STERKSPRUIT TAXI RANK AND RETURN WITH THE SAME ROUTE
FRANSCHHOEK - MZIMKHULU

FROM KLAPMUTS TAXI RANK LEFT INTO MERCHANT STREET LEFT INTO R44, RIGHT INTO R101, TURN INTO N1, ALONG N1 TO HANOVER TURN RIGHT INTO R32 TO MIDDELBURG, TURN LEFT INTO R52 VIA DORDRECHT, INDWE, UGIE, MACLEAR, TURN LEFT INTO R56, TO LAHLANGUBO, JOINING TO R52, VIA MOUNT FLETCHER, MATAIELE, CEDARVILLE, KOKSTAD TURN LEFT INTO N2 TO HARDING RIGHT WITH R620 TO MZIMKHULU LEFT INTO MAIN STREET AND RETURN WITH THE SAME ROUTE.

OP.5506686. (2) RASMENI MANANDA WANDEKSON MW ID NO 6511045816089. (3) DISTRICT: PAARL. POSTAL ADDRESS: 74 ANGELIEK STREET, MOOIWATER, FRANSCHHOEK, 7690. (4) NEW APPLICATION. (5) 1 X 16 PASSENGERS. (6) THE CONVEYANCE OF TAXI PASSENGERS. (7) AUTHORITY:
FRANSCHHOEK - DORDRECHT

FROM KLAPMUTS TAXI RANK LEFT INTO MERCHANT STREET, LEFT INTO R44, RIGHT INTO R300 LEFT INTO N1 TO BEAUFORT WEST INTO DONKIN STREET, RIGHT INTO VOORTREKKER ROAD, INTO R61, ALONG R61 TO ABERDEEN, LEFT INTO R57 TO GRAAF REINETT, INTO KOLLEGE STREET TO CHURCH STREET GRAAF REINETT, RIGHT TO CALEDON STREET, ALONG R57, THEN ALONG THE R61 TO CRADOCK, INTO MORTIMER STREET CRADOCK, ALONG R32 COOK HOUSE, LEFT ONTO R61 THROUGH TARKASTAD, LEFT INTO CATHEART ROAD, LEFT TO DORDRECHT TO TAXI RANK AT DORDRECHT AND RETURN ALONG THE SAME ROUTE.
FRANSCHHOEK - QUEENSTOWN

FROM KLAPMUTS TAXI RANK LEFT INTO MERCHANT STREET, LEFT INTO R44 AND RIGHT INTO R46, LEFT INTO R300, RIGHT INTO N2, ALONG N1, TO BEAUFORT WEST INTO DONKIN STREET, RIGHT INTO VOORTREKKER ROAD, INTO R61, ALONG R61 TO ABERDEEN LEFT ONTO R57 TO GRAAF REINETT, INTO KOLLEGE STREET TO CHURCH STREET GRAAF REINETT, RIGHT TO CALEDON STREET, ALONG R57, THEN ALONG R61 TO CRADOCK, INTO MORTIMER STREET CRADOCK, TO COOK HOUSE BACK ALONG R32 TO CRADOCK, THEN ALONG R61 TO QUEENSTOWN RIGHT INTO ROBERTSON ROAD, RIGHT INTO CALDERWOOD STREET TO TAXI RANK IN CALDERWOOD STREET QUEENSTOWN AND RETURN ALONG THE SAME ROUTE.
FRANSCHHOEK - COFFEE BAY

FROM KLAPMUTS TAXI RANK LEFT INTO MERCHANT STREET, LEFT INTO R44, RIGHT INTO

R101, LEFT INTO R304, LEFT INTO N1, ALONG N1, TO BEAUFORT WEST, INTO DONKIN STREET, RIGHT INTO VOORTREKKER ROAD, INTO R61, ALONG R61 TO AVENUE LEFT ONTO R57 TO GRAAF REINETT, INTO KOLLEGE STREET TO CHURCH STREET GRAAF REINETT, RIGHT TO CALEDON STREET, ALONG R57, THEN ALONG R61 TO CRADOCK, INTO MORTIMER STREET CRADOCK, TO COOK HOUSE BACK ALONG R32 TO CRADOCK, THEN ALONG R61 TO QUEENSTOWN, RIGHT INTO ROBERTSON ROAD, RIGHT INTO CATHEARD ROAD, ALONG R61 VIA UMTATA TO COFFEE BAY AND RETURN ALONG THE SAME ROUTE.
FRANSCHHOEK - UMTATA

FROM KLAPMUTS TAXI RANK LEFT INTO MERCHANT STREET, LEFT INTO R44, LEFT INTO R101, LEFT INTO R300 LEFT INTO N2, UNTO N2, ALONG N2 TO UMTATA TAXI RANK AND RETURN ALONG THE SAME ROUTE.
FRANSCHHOEK - CALA

FROM KLAPMUTS TAXI RANK LEFT INTO MERCHANT STREET, LEFT INTO R44, RIGHT INTO R101 ALONG R101 INTO MAIN STREET, PAARL RIGHT INTO OOSBOSCH STREET, JOINING OPTENHORST STREET, RIGHT INTO R303, LEFT INTO KLEIN DRAKENSTEIN ROAD, RIGHT INTO N1, ALONG N1 TO BEAUFORT WEST, INTO DONKIN STREET, RIGHT INTO VOORTREKKER ROAD, INTO R61, ALONG R61 TO GRAAF REINETT, ALONG R63 TO DIMBAZA, ONTO N2 TO KING WILLIAMS TOWN, ALONG R30 TO QUEENSTOWN, ALONG R93 TO CALA AND RETURN ALONG THE SAME ROUTE.
FRANSCHHOEK - MOUNT FLETCHER

FROM KLAPMUTS TAXI RANK LEFT INTO MERCHANT STREET, LEFT INTO R44, RIGHT INTO R101 THROUGH MAIN STREET, RIGHT INTO LADY GREY STREET, PAARL, LEFT INTO JAN VAN RIEBEECK ROAD RIGHT INTO MEAKER STREET, RIGHT INTO N1, ALONG N1 TO HANOVER, RIGHT INTO R32 TO MIDDELBURG, ALONG THE R56 TO MACLEAR, RIGHT ON R396 TO TSOLO, LEFT ONTO N2 TO HARDING, RETURN ONTO N2 TO KOKSTAD, ONTO R56 TO MOUNT FLETCHER AND RETURN ALONG THE SAME ROUTE
FRANSCHHOEK - IDUTYWA

FROM TAXI RANK IN KLAPMUTS LEFT INTO MERCHANT STREET, LEFT INTO R44 JOINING R321 RIGHT R43, ONTO N1 TO WORCESTER, RIGHT ONTO R60 THROUGH ASHTON, RIGHT TO SWELLENDAAM, LEFT ONTO N2, ALONG N2 TO COLCHESTER, RIGHT INTO R72 TO EAST LONDON, LEFT ONTO N2 TO IDUTYWA AND RETURN ALONG THE SAME ROUTE.
FRANSCHHOEK - INDWE

FROM TAXI RANK IN KLAPMUTS LEFT INTO MERCHANT STREET, LEFT INTO R44, RIGHT INTO R101 JOINING MAIN STREET, RIGHT INTO LADY GREY STREET, LEFT INTO JAN VAN RIEBEECK ROAD, RIGHT INTO HUGUENOOT STATION TO KLEIN DRAKENSTEIN ROAD, RIGHT INTO SPRINGBOK BP GARAGE, INTO N1, ALONG N1 TO HANOVER RIGHT INTO R32 TO MIDDELBURG, INTO R56 TO LADY FRERE, INTO R396 TO INDWE AND RETURN ALONG THE SAME ROUTE
FRANSCHHOEK - KING WILLIAMSTOWN

FROM TAXI RANK IN KLAPMUTS LEFT INTO MERCHANT STREET, RIGHT INTO R44, RIGHT INTO R310, ALONG INTO KING WILLIAMSTOWN AND RETURN ALONG THE SAME ROUTE.
FRANSCHHOEK - BUTTERWORTH

FROM KLAPMUTS TAXI RANK LEFT INTO MERCHANT STREET, RIGHT INTO R44, LEFT TO R45, RIGHT INTO OOSBOSCH STREET JOINING OPTENHORST STREET, LEFT INTO BERGRIVER BOULEVARD STREET, LEFT INTO LADY GREY STREET, LEFT INTO R301 RIGHT INTO MEAKER STREET, RIGHT INTO N1, ALONG N1 TO BEAUFORT WEST RIGHT INTO R61, ALONG R61 TO GRAAF REINETT, INTO R57, ALONG R57 TO WELLOW VALLEY STREET BUTTERWORTH AND RETURN ALONG THE SAME ROUTE.
FRANSCHHOEK - LUSIKISIKI

FROM KLAPMUTS TAXI RANK LEFT INTO MERCHANT STREET, LEFT INTO R44, RIGHT INTO R301 NATIONAL ROAD, LEFT INTO N1 ALONG N1 TO BEAUFORT WEST INTO DONKIN STREET, TURN RIGHT INTO VOORTREKKER ROAD, INTO R61 TO ABEDERN, TURN LEFT INTO R57 TO GRAAF REINETT INTO KOLLEGE STREET, THROUGH TO CHURCH STREET GRAAF REINETT TURN RIGHT INTO CALEDON STREET, JOINING R57, TURN RIGHT TO R61 TO CRADOCK THROUGH MORTIMER STREET, IN CRADOCK ALONG R32 TO COOK HOUSE TURN LEFT TO R61 TO TARKASTAD VIA QUEENSTOWN THROUGH ROBERTSON ROAD, RIGHT INTO CALDERWOOD STREET, TURN RIGHT INTO CARTHART ROAD, ALONG R61 TO LUSIKISIKI, LEFT INTO MAIN STREET AT LUSIKISIKI TAXI RANK AND RETURN WITH THE SAME ROUTE.
FRANSCHHOEK - WILLOWVALE

FROM KLAPMUTS LEFT INTO MERCHANT STREET, LEFT INTO R44, LEFT INTO R101 OLD PAARL ROAD AT OFF-RAMP AT STELLENBOSCH JOINING R304 TURN LEFT INTO N2 NATIONAL ROAD VIA GEORGE, PORT ELIZABETH, KING WILLIAMSTOWN, BUTTERWORTH, AT IDUTYWA TURN LEFT WITH T34 TO WILLOWVALE TURN LEFT INTO MAIN STREET IN WILLOWVALE TAXI RANK AND RETURN WITH THE SAME ROUTE.
FRANSCHHOEK - STERKSPRUIT

FROM KLAPMUTS TAXI RANK LEFT INTO MERCHANT STREET, LEFT INTO R44, LEFT INTO R101, JOINING R45, THROUGH MAIN STREET, RIGHT INTO LADY GREY STREET TURN LEFT

INTO JAN VAN RIEBEECK DRIVE, RIGHT INTO DRAKENSTEIN ROAD, LEFT INTO N1 VIA WORCESTER, BEAUFORT WEST INTO DONKIN STREET AND TURN LEFT JOINING N1 NATIONAL ROAD, AT COLESBURG TURN RIGHT INTO R58 VIA BURGERSDORP, ALI WALNORTH ON THE WAY TO LADY GREY TURN LEFT INTO R392 TO STERKSPRUIT THROUGH MAIN STREET, TURN LEFT INTO STERKSPRUIT TAXI RANK AND RETURN WITH THE SAME ROUTE
FRANSCHHOEK - MZIMKHULU

FROM KLAPMUTS TAXI RANK LEFT INTO MERCHANT STREET LEFT INTO R44, RIGHT INTO R101, TURN INTO N1, ALONG N1 TO HANOVER TURN RIGHT INTO R32 TO MIDDELBURG, TURN LEFT INTO R52 VIA DORDRECHT, INDWE, UGIE, MACLEAR, TURN LEFT INTO R56, TO LAHLANGUBO, JOINING TO R52, VIA MOUNT FLETCHER, MATAIELE, CEDARVILLE, KOKSTAD TURN LEFT INTO N2 TO HARDING RIGHT WITH R620 TO MZIMKHULU LEFT INTO MAIN STREET AND RETURN WITH THE SAME ROUTE.

OP.5506687. (2) NGUBETHOE NODO DISCO ND ID NO 7111235715081. (3) DISTRICT: PAARL. POSTAL ADDRESS: ANGELIER STRAAT 66, MOOIWATER, FRANSCHHOEK, 7690. (4) NEW APPLICATION. (5) 1 X 16 PASSENGERS. (6) THE CONVEYANCE OF TAXI PASSENGERS. (7) AUTHORITY:
FRANSCHHOEK - DORDRECHT

FROM KLAPMUTS TAXI RANK LEFT INTO MERCHANT STREET, LEFT INTO R44, RIGHT INTO R300 LEFT INTO N1 TO BEAUFORT WEST INTO DONKIN STREET, RIGHT INTO VOORTREKKER ROAD, INTO R61, ALONG R61 TO ABERDEEN, LEFT UNTO R57 TO GRAAF REINETT, INTO KOLLEGE STREET TO CHURCH STREET GRAAF REINETT, RIGHT TO CALEDON STREET, ALONG R57, THEN ALONG THE R61 TO CRADOCK, INTO MORTIMER STREET CRADOCK, ALONG R32 COOK HOUSE, LEFT ONTO R61 THROUGH TARKASTAD, LEFT INTO CATHEART ROAD, LEFT TO DORDRECHT TO TAXI RANK AT DORDRECHT AND RETURN ALONG THE SAME ROUTE.
FRANSCHHOEK - QUEENSTOWN

FROM KLAPMUTS TAXI RANK LEFT INTO MERCHANT STREET, LEFT INTO R44 AND RIGHT INTO R46, LEFT INTO R300, RIGHT INTO N2, ALONG N1, TO BEAUFORT WEST INTO DONKIN STREET, RIGHT INTO VOORTREKKER ROAD, INTO R61, ALONG R61 TO ABERDEEN LEFT ONTO R57 TO GRAAF REINETT, INTO KOLLEGE STREET TO CHURCH STREET GRAAF REINETT, RIGHT TO CALEDON STREET, ALONG R57, THEN ALONG R61 TO CRADOCK, INTO MORTIMER STREET CRADOCK, TO COOK HOUSE BACK ALONG R32 TO CRADOCK, THEN ALONG R61 TO QUEENSTOWN RIGHT INTO ROBERTSON ROAD, RIGHT INTO CALDERWOOD STREET TO TAXI RANK IN CALDERWOOD STREET QUEENSTOWN AND RETURN ALONG THE SAME ROUTE.
FRANSCHHOEK - COFFEE BAY

FROM KLAPMUTS TAXI RANK LEFT INTO MERCHANT STREET, LEFT INTO R44, RIGHT INTO R101, LEFT INTO R304, LEFT INTO N1, ALONG N1, TO BEAUFORT WEST, INTO DONKIN STREET, RIGHT INTO VOORTREKKER ROAD, INTO R61, ALONG R61 TO AVENUE LEFT ONTO R57 TO GRAAF REINETT, INTO KOLLEGE STREET TO CHURCH STREET GRAAF REINETT, RIGHT TO CALEDON STREET, ALONG R57, THEN ALONG R61 TO CRADOCK, INTO MORTIMER STREET CRADOCK, TO COOK HOUSE BACK ALONG R32 TO CRADOCK, THEN ALONG R61 TO QUEENSTOWN, RIGHT INTO ROBERTSON ROAD, RIGHT INTO CATHEART ROAD, ALONG R61 VIA UMTATA TO COFFEE BAY AND RETURN ALONG THE SAME ROUTE.
FRANSCHHOEK - UMTATA

FROM KLAPMUTS TAXI RANK LEFT INTO MERCHANT STREET, LEFT INTO R44, LEFT INTO R101, LEFT INTO R300 LEFT INTO N2, UNTO N2, ALONG N2 TO UMTATA TAXI RANK AND RETURN ALONG THE SAME ROUTE.
FRANSCHHOEK - CALA

FROM KLAPMUTS TAXI RANK LEFT INTO MERCHANT STREET, LEFT INTO R44, RIGHT INTO R101 ALONG R101 INTO MAIN STREET, PAARL RIGHT INTO OOSBOSCH STREET, JOINING OPTENHORST STREET, RIGHT INTO R303, LEFT INTO KLEIN DRAKENSTEIN ROAD, RIGHT INTO N1, ALONG N1 TO BEAUFORT WEST, INTO DONKIN STREET, RIGHT INTO VOORTREKKER ROAD, INTO R61, ALONG R61 TO GRAAF REINETT, ALONG R63 TO DIMBAZA, ONTO N2 TO KING WILLIAMS TOWN, ALONG R30 TO QUEENSTOWN, ALONG R93 TO CALA AND RETURN ALONG THE SAME ROUTE.
FRANSCHHOEK - MOUNT FLETCHER

FROM KLAPMUTS TAXI RANK LEFT INTO MERCHANT STREET, LEFT INTO R44, RIGHT INTO R101 THROUGH MAIN STREET, RIGHT INTO LADY GREY STREET, PAARL, LEFT INTO JAN VAN RIEBEECK ROAD RIGHT INTO MEAKER STREET, RIGHT INTO N1, ALONG N1 TO HANOVER, RIGHT INTO R32 TO MIDDELBURG, ALONG THE R56 TO MACLEAR, RIGHT ON R396 TO TSOLO, LEFT ONTO N2 TO HARDING, RETURN ONTO N2 TO KOKSTAD, ONTO R56 TO MOUNT FLETCHER AND RETURN ALONG THE SAME ROUTE
FRANSCHHOEK - IDUTYWA

FROM TAXI RANK IN KLAPMUTS LEFT INTO MERCHANT STREET, LEFT INTO R44 JOINING R321 RIGHT R43, ONTO N1 TO WORCESTER, RIGHT ONTO R60 THROUGH ASHTON, RIGHT TO SWELLENDAAM, LEFT ONTO N2, ALONG N2 TO COLCHESTER, RIGHT INTO R72 TO EAST LONDON, LEFT ONTO N2 TO IDUTYWA AND RETURN ALONG THE SAME ROUTE.
FRANSCHHOEK - INDWE

 FROM TAXI RANK IN KLAPMUTS LEFT INTO MERCHANT STREET, LEFT INTO R44, RIGHT INTO R101 JOINING MAIN STREET, RIGHT INTO LADY GREY STREET, LEFT INTO JAN VAN RIEBEECK ROAD, RIGHT INTO HUGUENOOT STATION TO KLEIN DRAKENSTEIN ROAD, RIGHT INTO SPRINGBOK BP GARAGE, INTO N1, ALONG N1 TO HANOVER RIGHT INTO R32 TO MIDDELBURG, INTO R56 TO LADY FRERE, INTO R396 TO INDWE AND RETURN ALONG THE SAME ROUTE

FRANSCHHOEK - KING WILLIAMSTOWN

 FROM TAXI RANK IN KLAPMUTS LEFT INTO MERCHANT STREET, RIGHT INTO R44, RIGHT INTO R310, ALONG INTO KING WILLIAMSTOWN AND RETURN ALONG THE SAME ROUTE.

FRANSCHHOEK - BUTTERWORTH

 FROM KLAPMUTS TAXI RANK LEFT INTO MERCHANT STREET, RIGHT INTO R44, LEFT TO R45, RIGHT INTO OOSBOSCH STREET JOINING OPTENHORST STREET, LEFT INTO BERGRIVER BOULEVARD STREET, LEFT INTO LADY GREY STREET, LEFT INTO R301 RIGHT INTO MEAKER STREET, RIGHT INTO N1, ALONG N1 TO BEAUFORT WEST RIGHT INTO R61, ALONG R61 TO GRAAF REINET, INTO R57, ALONG R57 TO WELLOW VALLEY STREET BUTTERWORTH AND RETURN ALONG THE SAME ROUTE.

FRANSCHHOEK - LUSIKISIKI

 FROM KLAPMUTS TAXI RANK LEFT INTO MERCHANT STREET, LEFT INTO R44, RIGHT INTO R301 NATIONAL ROAD, LEFT INTO N1 ALONG N1 TO BEAUFORT WEST INTO DONKIN STREET, TURN RIGHT INTO VOORTREKKER ROAD, INTO R61 TO ABEDDEEN, TURN LEFT INTO R57 TO GRAAF REINET INTO KOLLEGE STREET, THROUGH TO CHURCH STREET GRAAF REINET TURN RIGHT INTO CALEDON STREET, JOINING R57, TURN RIGHT TO R61 TO CRADOCK THROUGH MORTIMER STREET, IN CRADOCK ALONG R32 TO COOKHOUSE TURN LEFT TO R61 TO TARKASTAD VIA QUEENSTOWN THROUGH ROBERTSON ROAD, RIGHT INTO CALDERWOOD STREET, TURN RIGHT INTO CARTHART ROAD, ALONG R61 TO LUSIKISIKI, LEFT INTO MAIN STREET AT LUSIKISIKI TAXI RANK AND RETURN WITH THE SAME ROUTE.

FRANSCHHOEK - WILLOWVALE

 FROM KLAPMUTS LEFT INTO MERCHANT STREET, LEFT INTO R44, LEFT INTO R101 OLD PAARL ROAD AT OFF-RAMP AT STELLENBOSCH JOINING R304 TURN LEFT INTO N2 NATIONAL ROAD VIA GEORGE, PORT ELIZABETH, KING WILLIAMSTOWN, BUTTERWORTH, AT IDUTYWA TURN LEFT WITH T34 TO WILLOWVALE TURN LEFT INTO MAIN STREET IN WILLOWVALE TAXI RANK AND RETURN WITH THE SAME ROUTE.

FRANSCHHOEK - STERKSPRUIT

 FROM KLAPMUTS TAXI RANK LEFT INTO MERCHANT STREET, LEFT INTO R44, LEFT INTO R101, JOINING R45, THROUGH MAIN STREET, RIGHT INTO LADY GREY STREET TURN LEFT INTO JAN VAN RIEBEECK DRIVE, RIGHT INTO DRAKENSTEIN ROAD, LEFT INTO N1 VIA WORCESTER, BEAUFORT WEST INTO DONKIN STREET AND TURN LEFT JOINING N1 NATIONAL ROAD, AT COLESBURG TURN RIGHT INTO R58 VIA BURGERSDORP, ALI WAL NORTH ON THE WAY TO LADY GREY TURN LEFT INTO R392 TO STERKSPRUIT THROUGH MAIN STREET, TURN LEFT INTO STERKSPRUIT TAXI RANK AND RETURN WITH THE SAME ROUTE

FRANSCHHOEK - MZIMKHULU

 FROM KLAPMUTS TAXI RANK LEFT INTO MERCHANT STREET LEFT INTO R44, RIGHT INTO R101, TURN INTO N1, ALONG N1 TO HANOVER TURN RIGHT INTO R32 TO MIDDELBURG, TURN LEFT INTO R52 VIA DORDRECHT, INDWE, UGIE, MACLEAR, TURN LEFT INTO R56, TO LAHLANGUBO, JOINING TO R52, VIA MOUNT FLETCHER, MATATIELE, CEDARVILLE, KOKSTAD TURN LEFT INTO N2 TO HARDING RIGHT WITH R620 TO MZIMKHULU LEFT INTO MAIN STREET AND RETURN WITH THE SAME ROUTE.

OP.5506719. (2) JEFTHA SUSAN JANE SJ ID NO 6208050165086. (3) DISTRICT: SIMONSTAD. POSTAL ADDRESS: 8 CAROL COURT, SIRIUS WAY, OCEAN VIEW, 7975. (4) NEW APPLICATION. (5) 1 X 16 PASSENGERS. (6) THE CONVEYANCE OF TAXI PASSENGERS. (7) AUTHORITY: E90 OCEAN VIEW - NOORDHOEK

 FROM TAXI RANK IN ARRIE AVENUE OCEAN VIEW, INTO VEGA CLOSE, RIGHT IN POLUX WAY, LEFT INTO DRACO ROAD, RIGHT INTO GEMINI WAY, LEFT INTO MILKY WAY, RIGHT INTO KOMMETJIE ROAD, ALONG KOMMETJIE ROAD, LEFT ONTO M64, LEFT AT ROBOT TO SUN VALLEY MALL, INTO SEBASHAN ROAD, INTO HOUMOED ROAD, LEFT INTO NOORDHOEK ROAD, LEFT INTO AVONDHURST CRESCENT, RIGHT INTO BEACH ROAD TO CUL DE SAC BEACH ROAD NOORDHOEK AND RETURN.

E91 OCEAN VIEW - MURDOCK VALLEY

 FROM TAXI RANK IN ARRIE AVENUE OCEAN VIEW, INTO VEGA CLOSE, RIGHT INTO POLUX WAY, LEFT INTO DRACO ROAD, RIGHT INTO GEMINI WAY, LEFT INTO MILKY WAY, RIGHT INTO KOMMETJIE ROAD, ALONG KOMMETJIE ROAD, TO CIRCLE IN FISH HOEK LEFT INTO MAIN ROAD, ALONG MAIN ROAD THROUGH SIMON'S TOWN TO IAXA ROAD MURDOCK VALLEY AND RETURN ALONG THE SAME ROUTE SUBJECT TO THE CONDITION THAT NO PASSENGERS ARE PICKED UP OR SET DOWN IN FISH HOEK.

E66 OCEAN VIEW - KOMMETJIE

 FROM TAXI RANK IN ARRIES AVENUE OCEAN VIEW, INTO VEGA CLOSE, INTO POLLUX WAY, LEFT INTO DRACO ROAD, RIGHT INTO GEMINI ROAD, LEFT INTO MILKY WAY, LEFT INTO KOMMETJIE ROAD, LEFT INTO TEUBES ROAD, LEFT INTO KIRSTEN ROAD KOMMETJIE AND RETURN ALONG THE SAME ROUTE.
 533 OCEAN VIEW - SUN VALLEY

FROM TAXI RANK AT THE CORNER OF ALPHA ROAD AND ARRIES LANE OCEAN VIEW, RIGHT INTO POLLUX WAY, LEFT INTO DRACO ROAD, RIGHT INTO GEMINI ROAD, LEFT INTO MILKY WAY, RIGHT INTO KOMMETJIE ROAD, LEFT INTO NOORDHOEK MAIN ROAD, LEFT INTO BULLER LOUW DRIVE, RIGHT INTO PICK 'N PAY CENTRE SUN VALLEY AND RETURN ALONG THE SAME ROUTE.

OP.5506804. (2) WILLIAMS WINNIE W ID NO 5812060903088. POSTAL ADDRESS: 17 DRAKE CRESCENT, EXT 14, BELHAR, 7490. (4) TRANSFER OF PERMIT, PERMIT NO. 516373/2 FROM WILLIAMS FRANK F (15 X PASSENGERS, DISTRICT: BELLVILLE). (7) AUTHORITY AS IN LAST MENTIONED PERMIT(S).

OP.5506816. (2) NKOPE NTULI N ID NO 7212125263081. (3) DISTRICT: KUILSRIVIER. POSTAL ADDRESS: C 7 THEMBALETHU STREET, MFULENI LOCATION, BLACKHEATH, 7100 C/O CODETA MFULENI & DIST. TAXI ASSO MAIN ROAD, MFULENI, 7100. (4) NEW APPLICATION. (5) 1 X 16 PASSENGERS. (6) THE CONVEYANCE OF TAXI PASSENGERS. (7) AUTHORITY:
 37 MFULENI - BLACKHEATH

FROM TAXI RANK AT MAIN ROAD MFULENI, INTO EERSTE RIVER ROAD, RIGHT AFTER 4 WAY STOP INTO BUTSKOP ROAD, LEFT INTO RANGE ROAD TO BLACKHEATH RAILWAY STATION BLACKHEATH AND RETURN.

470 MFULENI - KUILSRIVER

FROM TAXI RANK IN MAIN ROAD MFULENI, LEFT INTO EERSTERIVER ROAD, LEFT INTO ROTTERDAM ROAD, RIGHT INTO NOOIENFONTEIN ROAD, RIGHT INTO CARINUS ROAD, LEFT INTO TAXI RANK IN KUILSRIVER AND RETURN.

OP.5506824. (2) WILLIAMS FREDERICK VERNER FV ID NO 6507125160083. (3) DISTRICT: PIKETBERG. POSTAL ADDRESS: POSBUS 424, SARON, 6812. (4) NEW APPLICATION. (5) 1 X 15 PASSENGERS. (6) THE CONVEYANCE OF OTHER. (7) AUTHORITY:

1. GEORGANISEERDE GROEPE -
 SARON - EN TERUG

GROEPE VERVOER IN A RADIUS VAN 400KM BYVOORBELD: KERK GROEPE; SPORTSPANNE; PATHFINDERS
 2. SEISOEN WERKERS VANAF SARON EN TERUG.

OP.5506837. (2) BENELWA MADODA MICHAEL M ID NO 6203036435083. (3) DISTRICT: CAPE TOWN. POSTAL ADDRESS: 31620 DU NOON, SIYABONGA STREET, MILNERTON, 7441. (4) NEW APPLICATION. (5) 1 X 16 PASSENGERS. (6) THE CONVEYANCE OF TAXI PASSENGERS. (7) AUTHORITY:
 FROM CAPE TOWN TO MILNERTON TO KOEBERG POWER STATION - TABLE VIEW - SUMMERGREENS AND RETURN - TABLEVIEW DU NOON AND RETURN - CAPE TOWN TO DU NOON VIA N1 AND N7 - CAPE TOWN STATION DECK TO MELKBOSSTRAAT - FRANKDALE AND RETURN CAPE TOWN TO SANDRIFT, MONTAGUE GARDENS - BOSMANS DAM ROAD CENTURY ROAD KILLARNEY GARDENS AND RETURN CAPE TOWN TO PHOENIX - JOE SLOVO CAPE TOWN STATION DECK TO TABLEVIEW - MELKBOSSTRAAT R27 AND RETURN.

OP.5506842. (2) JACOBS ABRAHAM BENJAMIN AB ID NO 5803035053083. (3) DISTRICT: ROBERTSON. POSTAL ADDRESS: AFFODILSTRAAT 11, ROBERTSON, 6705. (4) NEW APPLICATION. (5) 1 X 14 PASSENGERS. (6) THE CONVEYANCE OF TAXI PASSENGERS. (7) AUTHORITY:
 689 - ROBERTSON - HOOFPAD 290 ROBERTSON

VANAF TAXI STAANPLEK TE HOOFPAD 290 ROBERTSON, LINKS IN PAUL KRUGERSTRAAT, LINKS IN VOORTREKKERSTRAAT OF REGS IN REITZSTRAAT, LINKS IN VOORTREKKERSTRAAT, REGS IN HOOFPAD 290 NA PLASE OP DIE MCGREGOR PAD NAAMLIK ZEVENBERGEN, UITNOOD, BUITHOF, SILVER OAKS, KEISERHOF, KONINGSRIVIER, MORSEAU EN ELMOND GROVE ROBERTSON EN TERUG.
 690 ROBERTSON - HOOFPAD 287 ROBERTSON

VANAF TAXI STAANPLEK TE HOOFPAD 287 ROBERTSON, REGS IN REITZSTRAAT, LINKS IN VOORTREKKERSTRAAT, REGS IN HOOFPAD 287 OF REGS IN REITZSTRAAT, LINKS IN ADDERLEYSTRAAT, LINKS IN VOORTREKKERSTRAAT, REGS IN HOOFPAD 287 NA PLASE OP DIE BONNIEVALEPAD, NAAMLIK KLIPDRIFT, DIE VLAKTE, REVERTIN, OUNOOI, SONSKYN, BON COURAGE, MON DON, SEKOENDA, BRYTENBACH, WAKKERSTROOM, SARATOGA STUD, VAN LOVEREN, ROSEDALE, VILJOENSDRIFT, MORESON, KLAASVOOGS OOS, KLAASVOOGS WES EN SPES BONA ROBERTSON EN TERUG OOR DIESELFDE ROETE.
 691 ROBERTSON - 1372 ROBERTSON

VANAF TAXI STAANPLEK TE LE ROUX ROBERTSON, LINKS IN PIET RETIEF STRAAT, REGS IN POLLACKSTRAAT, LINKS IN PAUL KRUGERSTRAAT, REGS IN WATERKANTSTRAAT, LINKS IN OUDTSHOORNSTRAAT, REGS IN JOHAN DE JONG RYLAAN, LINKS IN AFDELINGSPAD 1372 NA PLASE OP DIE DE HOOP PAD OF LINKS IN PAUL KRUGERSTRAAT, REGS IN VAN ZYLSTRAAT, LINKS IN JOHAN DE JONG RYLAAN, REGS IN AFDELINGSPAD 1372 NA PLASE OP DIE DE HOOP PAD NAAMLIK ROODEHOOGTE, UITSIG, ESEBEAN, LE FONTEIN EN BERGPLAAS EN TERUG OOR DIE DIESELFDE ROETE.

692 ROBERTSON - DIE LAAITJIE ROBERTSON

VANAF TAXI STAANPLEK TE LE ROUX EN BARRYSTRAAT, ROBERTSON, LINKS IN VAN ZYLSTRAAT, REGS IN WESLEYSTREET, LINKS IN PADDYSTRAAT NA KEURKLOOF, DASSIESHOEK EN DIE LAAITJIE ROBERTSON EN TERUG OOR DIE DIESELFDE ROETE. ROETES IS ONDERWORPE AAN DIE VOLGENDE VOORWAARDES.

- A) DAT GEEN PASSASIERE BY ENIGE ANDER HUURMOTORSTAANPLEK OPGETEL MAG WORD NIE.
- B) DIE VOERTUIG MOET IN DIE NAAM VAN APPLIKANT GEREGEREERDE WEES.
- C) DIE HOUDER VAN HIERDIE PERMIT WORD BELET OM N OOREENKOMS AAN TE GAAN WAARKRAGTENS ENIGE ANDER PARTY GEMAGTIG WORD OM VIR EIE GEWIN PADVERVOER TE ONDRENEEM KRAGTENS MAGTIGING VERLEEN DEUR HIERDIE PERMIT.
- D) DIE VOLLEDIGE ROETE MOET BEDRYF WORD EN NIE SLEGS N GEDEELTE VAN DIE ROETE NIE.

SPECIAL HIRE TRIPS

FROM POINTS SITUATED IN ROBERTSON TO POINTS SITUATED WITHIN 160KM FROM ROBERTSON AND RETURN SUBJECT TO THE FOLLOWING CONDITIONS:

- A) NEITHER THE LICENCE HOLDER OR THE DRIVER RECEIVE INDIVIDUAL FARES,
- B) THE SPECIAL HIRE TRIP ORGANISER HAS THE RIGHT TO DECIDE THE ROETE, DATE AND THE TIME OF TRAVEL.
- C) AFTER COMPLETING A SPECIAL HIRE TRIP, THE OPERATOR CONCERNED SHALL SUBMIT TO THE OLB CAPE TOWN THE FOLLOWING PARTICULARS WITHIN 24HRS OF COMPLETING SUCH A TRIP (1) NAME, IDENTITY NUMBER AND ADDRESS OF EACH PASSENGER BEING CONVEYED, (2) THE ITINERY OF THE TRIP UNDERTAKEN, AND
- D) LIST OF NAMES MUST BE SIGNED BY THE LOCAL TRAFFIC DEPARTMENT OR SAPS MUST BE CARRIED ON THE VEHICLE WHILE UNDERTAKING THE TRIP.
- E) THE AUTHORITY IS REVIEWABLE AT ANY TIME IF THE PERMIT HOLDER HABITUALLY UNDERTAKES SPECIAL HIRE TRIPS WITHOUT COMPLETING THE NECESSARY DOCUMENTS OR HABITUALLY ABUSES SUCH SPECIAL HIRE TRIPS EG: UNDERTAKING REGULAR SERVICES IN THE GUISE OF A SPECIAL HIRE TRIP.

688 - ROBERTSON - PAD 1342 ROBERTSON

VANAF TAXI STAANPLEK TE HOOFSTRAAT ROBERTSON, LINKS IN PAUL KRUGERSTRAAT, LINKS IN VOORTREKKERSTRAAT OF REGS IN REITZSTRAAT, LINKS IN VOORTREKKERSTRAAT, REGS IN 1342 PAD NA PLASE OP DE LE CHASSEURPAD NAAMLIK RETREAT, WANSBEK, AGTERKLIPHOGTE, DE ALCEMAY, WONDERFONTEIN EN PROEFPLAAS TE ROBERTSON EN TERUG OOR DIESELFDE ROETE.

687 - ROBERTSON - R60 ROBERTSON

VANAF TAXI STAANPLEK TE HOOFSTRAAT ROBERTSON, LINKS IN PAUL KRUGERSTRAAT, REGS IN VOORTREKKERWEG, IN R60 OF REGS IN REITZSTRAAT, REGS IN VOORTREKKERSTRAAT, IN R60 NA PLASE OP R60 NAAMLIK VINKRIVIER, GOREE, LA COLLINE, EILANDIA, MADEBA EN WILEMNELSRIVIER ROBERTSON EN TERUG OOR DIESELFDE ROETE.

686 - ROBERTSON - ROBERTSON

BINNE DIE MUNISIPALE GEBIED VAN ROBERTSON.

944 - ROBERTSON - ROBERTSON

VANAF SHOPRITE SENTRUM ROBERTSON GELEË OP DIE HOEK VAN VAN REENENSTRAAT EN PIET RETIEFSTRAAT ROBERTSON, NA WHITESTRAAT TOT BY KEEROMSTRAAT, IN WESLEYSTRAAT, IN EERSTELAAN, IN HOSPITAALLAAN, IN SCAIFESTRAAT, IN KLOOFSTRAAT, IN MULLERSTRAAT, IN DAGBREEKSTRAAT, IN PADDYSTRAAT, IN NERINASTRAAT, IN ORLEYSTRAAT, IN BEGONIASTRAAT, IN ROSITASTRAAT, IN DALIASTRAAT, IN NERINASTRAAT, IN PETERSENSTRAAT, IN PADDYSTRAAT, IN PAUL KRUGERSTRAAT, IN WHITESTRAAT, IN PIET RETIEFSTRAAT NA TAXI STAANPLEK TE ROBERTSON EN TERUG OOR DIESELFDE ROETE.

OP.5506857. (2) FUNISELO SIBUSISO S ID NO 8005305492085. (3) DISTRICT: CAPE TOWN. POSTAL ADDRESS: 31289 TULIP STREET, DU NOON, MILNERTON, 7441 C/O MISS D MILLER SUITE 156, PRIVATE BAG X 103, NI CITY, 7460. (4) NEW APPLICATION. (5) 1 X 15 PASSENGERS. (6) THE CONVEYANCE OF TAXI PASSENGERS. (7) AUTHORITY: I19 DUNOON - TABLE VIEW - MELKBOSSTRAND

FROM DUNOON TAXI RANK, LEFT INTO POTSDAM ROAD RIGHT INTO BLAAUWBERG ROAD THEN RIGHT INTO MARINE DRIVE WHICH BECOMES OTTO DU PLESSIS DRIVE UNTIL 6TH AVENUE MELKBOSSTRAND AND RETURN ALONG THE SAME ROUTE.

I20 - DUNOON - TABLE VIEW - MELKBOSSTRAND

FROM DUNOON TAXI RANK, LEFT INTO POTSDAM ROAD RIGHT INTO BLAAUWBERG ROAD THEN RIGHT INTO MARINE DRIVE WHICH BECOMES OTTO DU PLESSIS DRIVE UNTIL R27 WEST COAST ROAD PROCEED OVER R27 WEST COAST ROAD UNTIL N7 INTERSECTION THEN TURN RIGHT INTO N7 THEN INTO POTSDAM ROAD TO THE DUNOON TAXI RANK.
I21- DUNOON - MONTAGUE GARDENS

FROM DUNOON TAXI RANK, LEFT INTO POTSDAM ROAD WHICH BECOMES KOEBERG ROAD THEN LEFT INTO MONTAGUE GARDENS AND RETURN ALONG THE SAME ROUTE.
I22- DUNOON - JOE SLOVO PARK

FROM DUNOON TAXI RANK, LEFT INTO POTSDAM ROAD WHICH BECOMES KOEBERG ROAD LEFT INTO RACECOURSE THEN RIGHT INTO OMURAMBA ROAD THEN RIGHT INTO FREEDOM WAY AND LEFT INTO KOEBERG ROAD TILL CENTRE POINT MILNERTON AND RETURN ALONG THE SAME ROUTE.
F25 - DUNOON - BOTHASIG

FROM DUNOON TAXI RANK, LEFT INTO POTSDAM ROAD WHICH BECOMES KOEBERG ROAD LEFT INTO MONTAGUE DRIVE LEFT INTO BOSMANS DAM ROAD LEFT INTO VRYBURGER ROAD TO BOTHASIG SHOPPING CENTRE BOTHASIG AND RETURN ALONG THE SAME ROUTE.
F26 - DUNOON - MAITLAND RAILWAY STATION MAITLAND

FROM DUNOON TAXI RANK, LEFT INTO POTSDAM ROAD WHICH BECOMES KOEBERG ROAD ALONG KOEBERG ROAD LEFT INTO CORONATION ROAD RIGHT INTO STATION ROAD TO MAITLAND RAILWAY STATION MAITLAND AND RETURN ALONG THE SAME ROUTE.
F27- DUNOON - FRANKDALE

FROM DUNOON TAXI RANK, LEFT INTO POTSDAM ROAD LEFT INTO N7 LEFT INTO FRANKDALE AND RETURN ALONG THE SAME ROUTE.

OP.5506859. (2) NUKWA THEMBINKOSI T ID NO 7402025926081. (3) DISTRICT: CAPE TOWN. POSTAL ADDRESS: 31289 TULIP STREET, DU NOON, MILNERTON, 7441 C/O MISS D MILLER SUITE 156, PRIVATE BAG X 103, NI CITY, 7460. (4) NEW APPLICATION. (5) 1 X 15 PASSENGERS. (6) THE CONVEYANCE OF TAXI PASSENGERS. (7) AUTHORITY:

I19 - DU NOON - TABLE VIEW - MELKBOSSTRAND

FROM TAXI RANK DU NOON, LEFT INTO POTSDAM ROAD, RIGHT INTO BLAAUWBERG ROAD THEN RIGHT INTO MARINE DRIVE WHICH BECOMES OTTO DU PLESSIS DRIVE, TILL 6TH AVENUE, MELKBOSSTRAND AND RETURN ALONG THE SAME ROUTE.
I20 - DU NOON - TABLE VIEW - MELKBOSSTRAND

FROM TAXI RANK DU NOON, LEFT INTO POTSDAM ROAD, RIGHT INTO BLAAUWBERG ROAD, THEN RIGHT INTO MARINE DRIVE, WHICH BECOMES OTTO DU PLESSIS DRIVE TILL 6TH AVENUE, MELKBOSSTRAND, THEN PROCEED ALONG OTTO DU PLESSIS DRIVE, TILL R27 WEST COAST ROAD, PROCEED OVER R27 WEST COAST ROAD, TILL N7 INTERSECTION THEN TURN RIGHT INTO N7, THEN RIGHT INTO POTSDAM ROAD TO DU NOON RANK.
I21 - DU NOON - MONTAGUE GARDENS

FROM DU NOON TAXI RANK, LEFT INTO POTSDAM ROAD, WHICH BECOMES KOEBERG ROAD, THEN LEFT IN MONTAGUE DRIVE, MONTAGUE GARDENS AND RETURN ALONG THE SAME ROUTE.
I22 - DU NOON - JOE SLOVO PARK

FROM DU NOON TAXI RANK, LEFT INTO POTSDAM ROAD WHICH BECOMES KOEBERG ROAD, LEFT INTO RACECOURSE ROAD, THEN RIGHT INTO OMURAMBA ROAD THEN RIGHT INTO FREEDOM WAY, AND LEFT INTO KOEBERRG ROAD TILL CENTRE POINT, MILNERTON AND RETURN ALONG THE SAME ROUTE.
F25 - DU NOON -BOTHASIG

FROM TAXI RANK IN DU NOON, LEFT INTO POTSDAM ROAD, INTO KOEBERG ROAD, LEFT INTO MONTAGUE DRIVE, LEFT INTO BOSMANS DAM ROAD, LEFT INTO VRYBURGER ROAD TO BOTHASIG SHOPPING CENTRE BOTHASIG AND RETURN ALONG THE SAME ROUTE SUBJECT TO THE CONDITION THAT ON THE FORWARD JOURNEY ONCE THE VEHICLE HAS LEFT DU NOON NO FURTHER PASSENGERS WILL BE PICKED - UP AND ON THE RETURN JOURNEY NO PASSENGERS TO BE DROPPED-OFF BEFORE REACHING DU NOON.
F26 - DU NOON - MAITLAND RAILWAY STATION MAITLAND

FROM TAXI RANK IN DU NOON, LEFT INTO POTSDAM ROAD, WHICH BECOMES KOEBERG ROAD, ALONG KOEBERG ROAD, LEFT INTO CORONATION ROAD, RIGHT INTO STATION ROAD TO MAITLAND RAILWAY STATION, MAITLAND AND RETURN ALONG THE SAME ROUTE SUBJECT TO THE CONDITION THAT ON THE FORWARD JOURNEY ONCE THE VEHICLE HAS LEFT DU NOON NO FURTHER PASSENGERS WILL BE PICKED UP AND ON THE RETURN JOURNEY NO PASSENGERS TO BE DROPPED OFF BEFORE REACHING DU NOON.
F27 - DU NOON - FRANKDALE

FROM TAXI RANK IN DU NOON, LEFT INTO POTSDAM ROAD, LEFT INTO N7, ALONG THE

N7, LEFT INTO FRANKDALE AND RETURN ALONG THE SAME ROUTE. SUBJECT TO THE CONDITION THAT ON THE FORWARD JOURNEY, ONCE THE VEHICLE HAS LEFT DU NOON NO FURTHER PASSENGERS WILL BE PICKED UP AND ON THE RETURN JOURNEY NO PASSENGERS TO BE DROPPED OFF BEFORE REACHING DU NOON.

OP.5506872. (2) PAMLA MAKHUMZI MAXWELL MM ID NO 6906095938082. (3) DISTRICT: CAPE TOWN. POSTAL ADDRESS: P O BOX 1600, CAPE TOWN, 8000. (4) NEW APPLICATION. (5) 1 X 15 PASSENGERS. (6) THE CONVEYANCE OF TAXI PASSENGERS. (7) AUTHORITY:

CAPE TOWN STATION DECK - HERMANUS VIA STRAND AND RETURN

FROM CAPE TOWN STATION DECK, LEFT INTO OSWALD PIROW ROAD, THEN RIGHT INTO N2, THEN TURN RIGHT INTO MAIN ROAD (R44), THEN TURN LEFT INTO FAURE MARINE ROAD (R44), THEN TURN LEFT INTO R43 TO HERMANUS RANK AND RETURN ALONG THE SAME ROUTE.

CAPE TOWN STATION DECK - HERMANUS VIA CALEDON AND RETURN

FROM CAPE TOWN STATION DECK, LEFT INTO OSWALD PIROW ROAD, THEN RIGHT INTO N2, THEN TURN RIGHT INTO PRINCE ALFRED ROAD, THEN TURN RIGHT INTO PLEIN STREET, THEN TURN RIGHT INTO R320 TO HERMANUS AND RETURN ALONG THE SAME ROUTE.

CAPE TOWN STATION DECK - HERMANUS VIA STRAND AND RETURN

FROM CAPE TOWN STATION DECK, LEFT INTO OSWALD PIROW ROAD, THEN RIGHT INTO N2, THEN TURN RIGHT INTO SIR LOWRY'S PASS ROAD, THEN TURN LEFT INTO FAURE MARINE ROAD (R44), THEN TURN LEFT INTO R43 TO HERMANUS RANK AND RETURN ALONG THE SAME ROUTE.

CAPE TOWN STATION DECK - PAARL AND RETURN

FROM CAPE TOWN STATION DECK, LEFT INTO OSWALD PIROW ROAD, THEN RIGHT INTO N1, THEN TURN LEFT INTO MAIN ROAD, THEN TURN RIGHT INTO BERG RIVER BOULEVARD, THEN TURN LEFT INTO BREDEROD, THEN TURN RIGHT INTO THE TAXI RANK AND RETURN ALONG THE SAME ROUTE.

CAPE TOWN STATION DECK - CERES VIA PAARL AND RETURN

FROM CAPE TOWN STATION DECK, LEFT INTO OSWALD PIROW ROAD, THEN RIGHT INTO N1, THEN TURN LEFT INTO MAIN ROAD, THEN TURN RIGHT INTO BERG RIVER BOULEVARD, THEN TURN LEFT INTO BREDEROD, THEN TURN RIGHT INTO LADY GREY ROAD, THEN LEFT INTO HUGUENOT BYPASS INTO JAN VAN RIEBEECK ROAD (R303), WHICH BECOMES VOORTREKKER STREET INTO CERES AND RETURN ALONG THE SAME ROUTE.

OP.5506954. (2) MJONGILE KERRY K ID NO 4505115484085. (3) DISTRICT: WYNBERG. POSTAL ADDRESS: G 194 MYOLO CRESCENT, KHAYELITSHA, 7784. (4) NEW APPLICATION. (5) 1 X 16 PASSENGERS. (6) THE CONVEYANCE OF TAXI PASSENGERS. (7) AUTHORITY:

J15 SAMORA MACHEL - CLAREMONT

FROM SAMORA MACHEL INTO OLIVER TAMBO DRIVE, RIGHT INTO VANGUARD DRIVE, LEFT INTO LANSDOWNE ROAD, RIGHT INTO JAN SMUTS DRIVE, LEFT INTO TURFHALL ROAD, INTO PRINCE ARTHUR ROAD, LEFT INTO LANSDOWNE ROAD, RIGHT INTO FIR STREET TO TAXI RANK IN CLAREMONT AND RETURN.

J16 SAMARA MACHEL VIA WYNBERG - CLAREMONT

FROM SAMORA MACHEL INTO OLIVER TAMBO DRIVE, RIGHT INTO VANGUARD DRIVE, LEFT INTO LANSDOWNE ROAD, AROUND WETTON CIRCLE INTO WETTON ROAD, LEFT INTO MOROM ROAD, LEFT INTO THOMAS ROAD TO THE WYNBERG TAXI RANK DROP OFF ONLY, INTO CHURCH STREET, RIGHT INTO EGHAM STREET, LEFT INTO WETTON ROAD, RIGHT INTO MAIN ROAD, RIGHT INTO RALPH STREET, LEFT INTO FIR STREET TO CLAREMONT TAXI RANK AND RETURN.

OP.5506956. (2) HECTOR RICHARD THOMAS RT ID NO 3701035066083. POSTAL ADDRESS: HEATHERWEG 38, HARMONEY PARK, PACALTSDROP, 6534. (4) TRANSFER OF PERMIT, PERMIT NO. 506265/1 FROM WITBOOI JACOB KALLIE JK (15 X PASSENGERS, DISTRICT: GEORGE). (7) AUTHORITY AS IN LAST MENTIONED PERMIT(S).

OP.5506970. (2) KOOPMAN CYRIL KP ID NO 6203085189086. (3) DISTRICT: GEORGE. POSTAL ADDRESS: POSBUS 3566, GEORGE INDUSTRIAL, GEORGE, 6536 C/O K C PETERSEN 11 HIBUSCUSSTRAAT, PACALTSDROP, 6529. (4) NEW APPLICATION. (5) 1 X 5 PASSENGERS. (6) THE CONVEYANCE OF TAXI PASSENGERS. (7) AUTHORITY:

1* VANAF TAXI STAANPLEK TE CRADOCK STRAAT GEORGE, DIE VERVOER VAN TAXI PASSASIER EN HUL BESITTINGS NA DIE WOONGEBIEDE VAN GEORGE EN TERUG.

2* VANAF ROSEMORE DIE VERVOER VAN TAXI PASSASIER IN N GEBIED MET N STRAAL VAN 50KM EN TERUG.

3* VANAF ROSEMORE UIT N GEBIED MET N STRAAL VAN 15KM, DIE VERVOER VAN TAXI PASSASIER NA PUNTE BINNE DIE GRENSE NAN DIE WES-KAAP EN TERUG.

OP.5506974. (2) PLAATJIES MENGRAL EUGENE ME ID NO 8207085265083. POSTAL ADDRESS: P O BOX 3566, GEORGE INDUSTRIA, GEORGE, 6536. (4) TRANSFER OF PERMIT, PERMIT NO. 506268/2 FROM WITBOOI JACOB KALLIE JK (15 X PASSENGERS, DISTRICT: GEORGE). (7) AUTHORITY AS IN LAST MENTIONED PERMIT(S).

OP.5506980. (2) DAVIDS FOGMESA F ID NO 5110230624084. POSTAL ADDRESS: 29 AMSTEL ROAD, MAITLAND, 7405 (4) REPL. & INC. 9 -15, PERMIT NO. 1554978/0 FROM DAVIDS FOGMESA F (15 X PASSENGERS, DISTRICT: GOODWOOD).

Permit No. 1554978/0
72 MAITLAND - KOEBERG POWER STATION

FROM TAXI RANK AT MAITLAND RAILWAY STATION, RIGHT INTO STATION ROAD, LEFT AT CORONATION ROAD, RIGHT AT KOEBERG ROAD, PASSING BROOKLYN, RUGBY, LEFT INTO BOUNDARY ROAD, RIGHT INTO OTTO DU PLESSIS DRIVE, LEFT INTO OCEAN WAY DRIVE SUNSET BEACH, RIGHT AT BAY BEACH AVENUE, LEFT INTO OTTO DU PLESSIS DRIVE, LEFT AT MARINE DRIVE, PASSING DOLPHIN BEACH HOTEL, LEFT AT SIR DAVID BAIRD DRIVE BLOUBERGSTRAND, LEFT AT MARINE DRIVE, LEFT INTO OTTO DU PLESSIS DRIVE MELKBOSSTRAND TO KOEBERG POWER STATION AND RETURN AS FOLLOWS: INTO OTTO DU PLESSIS DRIVE, RIGHT INTO MARINE DRIVE, LEFT INTO BLAAUWBERG ROAD, PASSING BAYSIDE CENTRE TABLE VIEW, RIGHT INTO KOEBERG ROAD, PASSING KILLARNEY, MONTAGUE GARDENS, MARCONI BEAM, RIGHT INTO RACE COURSE ROAD, RETURN INTO KOEBERG ROAD, RIGHT INTO KOEBERG ROAD, LEFT INTO FREEDOM WAY TO JOE SLOVO PARK, RETURN INTO FREEDOM WAY, RIGHT INTO MILKY WAY DRIVE PHOENIX, LEFT AT KOEBERG ROAD PASSING CAMBRIDGE CENTRE POINT, RUGBY, BROOKLYN, LEFT INTO CORONATION ROAD, RIGHT INTO STATION ROAD, LEFT TO TAXI TERMINUS AT MAITLAND RAILWAY STATION.
137 MAITLAND - BLOUBERGSTRAND

FROM TAXI RANK AT MAITLAND RAILWAY STATION, RIGHT AT STATION ROAD, LEFT AT CORONATION ROAD, RIGHT AT KOEBERG ROAD, ALONG KOEBERG ROAD, LEFT INTO BOUNDARY ROAD AT THE START OF MILNERTON, RIGHT INTO OTTO DU PLESSIS DRIVE, LEFT AT OCEAN WAY DRIVE SUNSET BEACH, RIGHT AT BAY BEACH AVENUE, LEFT AT OTTO DU PLESSIS DRIVE, LEFT AT MARINE DRIVE PASSING DOLPHIN BEACH HOTEL, LEFT INTO SIR DAVID BAIRD DRIVE BLOUBERGSTRAND AND RETURN.
355 MAITLAND - MITCHELLS PLAIN

FROM TAXI RANK AT MAITLAND RAILWAY STATION, RIGHT INTO STATION ROAD, LEFT INTO VOORTREKKER ROAD, LEFT INTO KOEBERG ROAD (M15), PROCEED ALONG M15, LEFT ONTO N2, ALONG N2, LEFT AT R300/MITCHELLS PLAIN TURN-OFF, ALONG R300 TOWARDS MITCHELLS PLAIN, LEFT INTO A Z BERMAN AVENUE, RIGHT INTO 8TH AVENUE TO TOWN CENTRE MITCHELLS PLAIN AND RETURN.
357 MAITLAND - MONTAGUE GARDENS

FROM TAXI RANK AT MAITLAND RAILWAY STATION, RIGHT INTO STATION ROAD, LEFT INTO CORONATION ROAD, RIGHT INTO KOEBERG ROAD, ALONG KOEBERG ROAD, RIGHT ONTO N2, LEFT AT N7 TURN-OFF, LEFT INTO BOSMANS DAM ROAD, RIGHT INTO MONTAGUE DRIVE MONTAGUE GARDENS AND RETURN AS FOLLOWS: LEFT INTO FREEDOM ROAD OR RACE COURSE ROAD, LEFT INTO KOEBERG ROAD, VIA CAMBRIDGE TAXI RANK, PROCEED ALONG KOEBERG ROAD, LEFT INTO CORONATION ROAD, RIGHT INTO STATION ROAD, TO MAITLAND RAILWAY STATION.
358 MAITLAND - KILLARNEY

FROM TAXI RANK MAITLAND RAILWAY STATION, RIGHT INTO STATION ROAD, LEFT INTO CORONATION ROAD, RIGHT INTO KOEBERG ROAD, ALONG KOEBERG ROAD TO KILLARNEY AND RETURN.
415 MAITLAND - KILLARNEY GARDENS

FROM TAXI RANK IN MAITLAND, RIGHT INTO STATION ROAD, LEFT INTO CORONATION ROAD, RIGHT INTO KOEBERG ROAD, ALONG KOEBERG ROAD, INTO POTSDAM ROAD, RIGHT INTO KILLARNEY AVENUE KILLARNEY AND RETURN.
SUBJECT TO THE FOLLOWING CONDITIONS:

- (A) THAT NO PASSENGERS ARE PICKED UP AT ANY OTHER TAXI RANK.
- (B) THE VEHICLE MUST BE REGISTERED IN THE NAME OF THE LICENCE HOLDER.
- (C) THE HOLDER OF THIS LICENCE IS PROHIBITED FROM ENTERING INTO ANY AGREEMENT WHEREBY ANOTHER PARTY IS PERMITTED TO UNDERTAKE ROAD TRANSPORTATION FOR OWN GAIN UNDER AUTHORITY OF THIS LICENCE.
- (D) THE COMPLETE ROUTE MUST BE TRAVERSED AND NOT ONLY A PORTION OF IT.
- (E) THE LICENCE IS NOT TRANSFERABLE.
- (F) THE AUTHORITY IS REVIEWABLE AT ANY TIME.

OP.5506985. (2) VUSANI NCAMILE PATRICK NP ID NO 7012015931080. (3) DISTRICT: KNYSNA. POSTAL ADDRESS: KHAYALETHU SOUTH, P O BOX 11125, KNYSNA, 6570. (4) NEW APPLICATION. (5) 1 X 15 PASSENGERS. (6) THE CONVEYANCE OF TAXI PASSENGERS. (7) AUTHORITY:
996 KNYSNA - HORNLEE

VANAF TAXI STAANPLEK IN NELSON STRAAT KNYSNA REGS IN ST GEORGESTRAAT, LINKS IN MARKETSTRAAT, REGS IN HOOFSTRAAT WAT AANSLUIT MET N2, REGS MET AFRIT NA HORNLEE, LINKS IN SUNRIDGESTRAAT, LINKS IN DAVIDSON STRAAT HORNLEE EN TERUG OOR DIESELFDE ROETE
997 KNYSNA - NEKKIES

VANAF TAXI STAANPLEK IN NELSON STRAAT KNYSNA, REGS IN ST GEORGESTRAAT, LINKS IN MARKETSTRAAT, REGS IN HOOFSTRAAT WAT AANSLUIT MET N2, LINKS MET N2, LINKS MET AFRIT NA NEKKIES LINKS IN UNIONDALE WEG, TOT BY AFLAAI PUNT IN NEKKIES EN TERUG OOR DIESELFDE ROETE.
998 KNYSNA - CONCORDIA

VANAF TAXI STAANPLEK TE NELSON STRAAT KNYSNA, REGS IN ST GEORGESTRAAT, REGS IN GREYSTRAAT, REGOP VERBY WITLOKASIE NA CONCORDIA (KNYSNA) EN TERUG OOR DIESELFDE ROETE
999 KNYSNA - KEURHOEK

VANAF TAXI STAANPLEK TE NELSONSTRAAT KNYSNA, REGS IN ST GEORGESTRAAT, REGS IN GREYSTRAAT, LINKS IN AANSLUITING MET N2, LANGS N2 VIR 8KM TOT AFRIT NA KEURHOEK WOONGEBIED EN TERUG OOR DIESELFDE ROETE

OP.5506993. (2) MBEDE MNCEDISI M ID NO 7406125829087. (3) DISTRICT: SIMONSTAD. POSTAL ADDRESS: 3167 MBEKWENI STREET, MASIPHUMELELE, FISH HOEK, 7975. (4) NEW APPLICATION. (5) 1 X 16 PASSENGERS. (6) THE CONVEYANCE OF TAXI PASSENGERS. (7) AUTHORITY: E14 MASIPHUMELELE - FISH HOEK

FROM TAXI RANK IN MASIPHUMELELE, INTO POKELA ROAD, LEFT INTO KOMMETJIE ROAD, LEFT INTO MAIN ROAD FISH HOEK, RIGHT INTO DE WAAL ROAD, INTO TAXI RANK AT FISH HOEK AND RETURN AS FOLLOWS: INTO STATION ROAD, LEFT INTO MAIN ROAD, RIGHT INTO KOMMETJIE ROAD, RIGHT INTO POKELA ROAD TO TAXI RANK IN MASIPHUMELELE.

Z32 MASIPHUMELELE - KOMMETJIE

FROM TAXI RANK IN MASIPHUMELELE RIGHT INTO KOMMETJIE ROAD TO KOMMETJIE MAIN ROAD, LEFT INTO KIRSTEN LAAN, RIGHT INTO TEUBES ROAD JOIN KOMMETJIE MAIN ROAD AND RETURN VIA SCHABROUGH.

Z33 MASIPHUMELELE - SIMONSTOWN

FROM MASIPHUMELELE TAXI RANK LEFT INTO KOMMETJIE ROAD ROBOT RIGHT INTO SIMONSTOWN MAIN ROAD RIGHT INTO GLEN ROAD JOIN DAGAMA PARK ROAD TO DAGAMA PARK. FIRST AVENUE STRAIGHT TO 14TH AVENUE, RETURN TO DAGAMA PARK ROAD, GLEN ROAD, RIGHT INTO SIMONSTOWN MAIN ROAD THROUGH TO SIMONSTOWN STRAIGHT TO SEAFORTH ALONG MAIN ROAD INTO IXIA CRESCENT MURDOCK VALLEY, STRAIGHT TO MILLERSPOINT SMITH WINKELS BAY AND RETURN VIA RED HILL.

OP.5506997. (2) VUSANI NCAMILE PATRICK NP ID NO 7012015931080. (3) DISTRICT: KNYSNA. POSTAL ADDRESS: KHAYALETHU SOUTH, P O BOX 11125, KNYSNA, 6570. (4) NEW APPLICATION. (5) 1 X 15 PASSENGERS. (6) THE CONVEYANCE OF TAXI PASSENGERS. (7) AUTHORITY: 996 KNYSNA - HORNLEE

VANAF TAXI STAANPLEK IN NELSON STRAAT KNYSNA REGS IN ST GEORGESTRAAT, LINKS IN MARKETSTRAAT, REGS IN HOOFSTRAAT WAT AANSLUIT MET N2, REGS MET AFRIT NA HORNLEE, LINKS IN SUNRIDGESTRAAT, LINKS IN DAVIDSON STRAAT HORNLEE EN TERUG OOR DIESELFDE ROETE
997 KNYSNA - NEKKIES

VANAF TAXI STAANPLEK IN NELSON STRAAT KNYSNA, REGS IN ST GEORGESTRAAT, LINKS IN MARKETSTRAAT, REGS IN HOOFSTRAAT WAT AANSLUIT MET N2, LINKS MET N2, LINKS MET AFRIT NA NEKKIES LINKS IN UNIONDALE WEG, TOT BY AFLAAI PUNT IN NEKKIES EN TERUG OOR DIESELFDE ROETE.
998 KNYSNA - CONCORDIA

VANAF TAXI STAANPLEK TE NELSON STRAAT KNYSNA, REGS IN ST GEORGESTRAAT, REGS IN GREYSTRAAT, REGOP VERBY WITLOKASIE NA CONCORDIA (KNYSNA) EN TERUG OOR DIESELFDE ROETE
999 KNYSNA - KEURHOEK

VANAF TAXI STAANPLEK TE NELSONSTRAAT KNYSNA, REGS IN ST GEORGESTRAAT, REGS IN GREYSTRAAT, LINKS IN AANSLUITING MET N2, LANGS N2 VIR 8KM TOT AFRIT NA KEURHOEK WOONGEBIED EN TERUG OOR DIESELFDE ROETE

OP.5507031. (2) SMITH ANDRE NOEL AN ID NO 5807185136085. (3) DISTRICT: GANYESA. POSTAL ADDRESS: 65 LA PROVINCE WAY, WESTRIDGE, MITCHELL'S PLAIN, 7785 C/O MISS D MILLER SUITE 156, PRIVATE BAG X 103, NI CITY, 7460. (4) NEW APPLICATION. (5) 1 X 15 PASSENGERS. (6) THE CONVEYANCE OF TAXI PASSENGERS. (7) AUTHORITY:

THORNTON ROUTES

TO CONRADIE HOSPITAL

FROM THORNTON TAXI RANK SITUATED AT THORNTON RAILWAY STATION INTO FOREST DRIVE EXT ALONG FOREST DRIVE CONRADIE AND RETURN ALONG THE SAME ROUTE.
TO PINELANDS

FROM THORNTON TAXI RANK SITUATED AT THORNTON RAILWAY STATION INTO FOREST DRIVE ALONG FOREST DRIVE OLD MUTUAL AND RETURN ALONG THE SAME ROUTE.
TO ATHLONE STATION

FROM THORNTON TAXI RANK SITUATED AT THORNTON RAILWAY STATION INTO HELDERSIG ROAD ALONG HELDERSIG INTO POPLAR AVENUE RIGHT INTO VIKING UNTIL LEFT INTO JAN SMUTS DRIVE ALONG JAN SMUTS DRIVE PASS ATHLONE POLICE STATION RIGHT INTO ADEN AVENUE UNTIL ATHLONE RAILWAY STATION AND RETURN ALONG THE SAME ROUTE.
TO MONTAGUE GARDENS

FROM THORNTON TAXI RANK SITUATED AT THORNTON RAILWAY STATION IN HELDERSIG ROAD ALONG HELDERSIG INTO POPLAR AVENUE RIGHT INTO VIKING UNTIL LEFT INTO JAN SMUTS DRIVE ALONG JAN SMUTS DRIVE PASS LANGA TURN OFF UNTIL TRAFFIC LIGHTS LEFT INTO KLIPFONTEIN ROAD UNTIL VANGUARD DRIVE ALONG VANGUARD DRIVE PASS THE VOORTREKKER INTERSECTION LEFT TO THE BOSMANSDAM TURNOFF ALONG BOSMANSDAM RIGHT INTO MONTAGUE DRIVE AND RETURN.
TO MONTAGUE GARDENS 2

FROM THORNTON TAXI RANK SITUATED AT THORNTON RAILWAY STATION INTO HELDERSIG ROAD ALONG HELDERSIG INTO POPLAR WAY LEFT INTO CYPRESS PASS THORNTON PARK INTO DENNEBOOM LEFT AT TRAFFIC LIGHT INTO VANGUARD DRIVE ALONG VANGUARD DRIVE N7 UNTIL BOSMANSDAM TURNOFF ALONG BOSMANSDAM ROAD PASS SUMMER GREENS UNTIL TRAFFIC LIGHTS TURN RIGHT INTO MONTAGUE DRIVE UNTIL THE INDUSTRIAL SIGHT AND RETURN ALONG THE SAME ROUTE.
TO BELLVILLE STATION

FROM THORNTON TAXI RANK SITUATED AT THORNTON RAILWAY STATION INTO HELDERSIG ROAD ALONG HELDERSIG INTO POPLAR WAY LEFT INTO CYPRESS PASS THORNTON PARK INTO DENNEBOOM LEFT AT TRAFFIC LIGHT INTO VANGUARD DRIVE UNTIL NEXT SET OF TRAFFIC LIGHTS TURN RIGHT PASS GOODWOOD, VASCO, ELSIES RIVER, PAROW INTO BELLVILLE UNTIL DURBAN ROAD TO TAXI RANK AND RETURN ALONG THE SAME ROUTE.
TO WYNBERG STATION

FROM THORNTON TAXI RANK SITUATED AT THORNTON RAILWAY STATION INTO HELDERSIG ROAD ALONG HELDERSIG INTO POPLAR AVENUE RIGHT INTO VIKING UNTIL LEFT INTO JAN SMUTS DRIVE ALONG JAN SMUTS DRIVE PASS LANGA TURN OFF UNTIL TRAFFIC LIGHTS PASS ATHLONE POLICE STATION RIGHT INTO ADEN AVENUE UNTIL ATHLONE RAILWAY STATION THEN INTO BEVERLEY STREET LEFT INTO KLIPFONTEIN ROAD THEN LEFT ONTO M5 ALONG M5 UNTIL KENILWORTH CENTRE TURNOFF ALONG RAILWAY ROAD TO WYNBERG TAXI RANK AND RETURN ALONG THE SAME ROUTE.
TO GOLF ESTATE

FROM THORNTON TAXI RANK SITUATED AT THORNTON RAILWAY STATION INTO HELDERSIG ROAD ALONG HELDERSIG ROAD INTO POPLAR AVENUE RIGHT INTO VIKING UNTIL LEFT INTO JAN SMUTS DRIVE PASS LANGA TURN OFF UNTIL TRAFFIC LIGHTS LEFT INTO HAZEL ROAD UNTIL GOLF ESTATE AND RETURN.

OP.5507033. (2) LAMOHR ROYSTON JUNIOR RJ ID NO 6907115047086. (3) DISTRICT: SIMONSTAD. POSTAL ADDRESS: 19 MOSSIE CRESCENT, PELICAN PARK, 7945. (4) NEW APPLICATION. (5) 1 X 33 PASSENGERS. (6) THE CONVEYANCE OF OTHER. (7) AUTHORITY: VERVOER VAN LEERDERS OOR 'N TOTALE AFSTAND VAN 68,8 KILOMETERS: ROETE VANAF HOUTBAAI - AANSLUITING, BRAKFOONTEIN - AFDRAAI, SPRINGERSKUIL, OUDEKRAAL - AFDRAAI, DOORNKRAAL - AFDRAAI, BOSKLOOF - AFDRAAI, REMHOOGTE, GOOD HOPE - AFDRAAI EN KLEINRIVIERKLOOF - AFDRAAI NA PRIMERE SKOOL DIE BRON. VERVOER VAN LEERDERS OOR 'N TOTALE AFSTAND VAN 16 KILOMETERS - VANAF WILD GARDEN/FIJNBOS EN WALSH ACRES NA PRIMERE SKOOL DIE BRON.

OP.5507034. (2) LAMOHR ROYSTON JUNIOR RJ ID NO 6907115047086. (3) DISTRICT: CALEDON. POSTAL ADDRESS: 19 MOSSIE CRESCENT, PELICAN PARK, 7945. (4) NEW APPLICATION. (5) 1 X 16 PASSENGERS. (6) THE CONVEYANCE OF OTHER. (7) AUTHORITY: VERVOER VAN LEERDERS OOR 'N RETOERAFSTAND VAN 31,6 KILOMETERS: ROETE: VANAF HONINGKLIP, STEENONDE, ALBERTYNSIDING 1, ALBERTYNSIDING 11 EN SALANDRA KAFEE NA PRIMERE SKOOL BOTRIVIER.

OP.5507039. (2) TITUS SIRAAJ S ID NO 7001175203083. (3) DISTRICT: WYNBERG. POSTAL ADDRESS: 9 BOESCHOTEN ROAD, ATHLONE, 7764 C/O MISS D MILLER SUITE 156, PRIVATE BAG X 103, NI CITY, 7460. (4) NEW APPLICATION.

(5) 1 X 4 PASSENGERS. (6) THE CONVEYANCE OF TAXI PASSENGERS. (7)

AUTHORITY:
SEDAN METER TAXI:

FROM PICK UP POINTS SITUATED WITHIN A RADIUS OF 35KM FROM PLACE OF BUSINESS
SITUATED AT 9 BOESCHOETEN ROAD GLEEMORE ATHLONE TO POINTS SITUATED WITHIN
RSA AND RETURN.

OP.5507045. (2) HALIM MOEGSIEN M ID NO 7101025140087. (3) DISTRICT:
CAPE TOWN. POSTAL ADDRESS: 72 HOCKEY CRESCENT, BEACON VALLEY, MITCHELL'S
PLAIN, 7785 C/O MR E D HOORN 72 HOCKEY CRESCENT, BEACON VALLEY,
MITCHELL'S PLAIN, 7785. (4) NEW APPLICATION. (5) 1 X 8 PASSENGERS. (6)
THE CONVEYANCE OF TAXI PASSENGERS. (7) AUTHORITY:
RANKING SPACE ANYWHERE AVAILABLE WITHIN THE C.B.D. AREA WITHIN 10
KILOMETERS WITHIN A RADIUS OF 200 KILOMETERS OF CAPE TOWN AND RETURN.

OP.5507115. (2) MSANA ZOLISILE JOHANNES ZJ ID NO 6509155958089. (3)
DISTRICT: KUILSRIVIER. POSTAL ADDRESS: 8 SERING STREET, DELFT SOUTH,
7100. (4) NEW APPLICATION. (5) 1 X 16 PASSENGERS. (6) THE CONVEYANCE OF
TAXI PASSENGERS. (7) AUTHORITY:
DELFT SOUTH - EPPING

FROM TAXI RANK AT DELFT SOUTH VIA DELFT MAIN ROAD INTO STELLENBOSCH
ARTERIAL ROAD INTO MODDERDAM ROAD INTO VALHALLA DRIVE INTO CARRIER WAY INTO
BOFORS CIRCLE TO BONTEHEUWEL STATION INTO BOFORS CIRCLE INTO EPPING TWO
RANK AT BONTEHEUWEL STATION ON EPPING SIDE AND RETURN ALONG THE SAME ROUTE.
DELFT SOUTH - EPPING

FROM TAXI RANK AT DELFT SOUTH VIA DELFT MAIN ROAD INTO STELLENBOSCH
ARTERIAL ROAD INTO MODDERDAM ROAD INTO 35TH STREET INTO OWEN ROAD INTO
CARRIER WAY INTO BOFORS CIRCLE TO BONTEHEUWEL STATION INTO BOFORS CIRCLE
INTO EPPING TWO RANK AT BONTEHEUWEL STATION ON EPPING SIDE AND RETURN ALONG
THE SAME ROUTE.

OP.5507122. (2) TETANI NONZWAKAZI FLORENCE NF ID NO 6804010650082. (3)
DISTRICT: KUILSRIVIER. POSTAL ADDRESS: NO 53 BOTLETLE STREET, LEIDEN
PARK, DELFT SOUTH, 7100. (4) NEW APPLICATION. (5) 1 X 15 PASSENGERS. (6)
THE CONVEYANCE OF TAXI PASSENGERS. (7) AUTHORITY:
DELFT SOUTH - EPPING

FROM TAXI RANK AT DELFT SOUTH VIA DELFT MAIN ROAD INTO STELLENBOSCH
ARTERIAL ROAD INTO MODDERDAM ROAD INTO VALHALLA DRIVE INTO CARRIER WAY INTO
BOFORS CIRCLE TO BONTEHEUWEL STATION INTO BOFORS CIRCLE INTO EPPING TWO
RANK AT BONTEHEUWEL STATION ON EPPING SIDE AND RETURN ALONG THE SAME ROUTE.
DELFT SOUTH - EPPING

FROM TAXI RANK AT DELFT SOUTH VIA DELFT MAIN ROAD INTO STELLENBOSCH
ARTERIAL ROAD INTO MODDERDAM ROAD INTO 35TH STREET INTO OWEN ROAD INTO
CARRIER WAY INTO BOFORS CIRCLE TO BONTEHEUWEL STATION INTO BOFORS CIRCLE
INTO EPPING TWO RANK AT BONTEHEUWEL STATION ON EPPING SIDE AND RETURN ALONG
THE SAME ROUTE.

OP.5507248. (2) OPPELT JOHN WILLIAM JW ID NO 4911035097082. (3)
DISTRICT: KUILSRIVIER. POSTAL ADDRESS: 93 SILVERSANDS AVENUE, PORTLANDS,
MITCHELL'S PLAIN, 7785 C/O MRS S PETRUS 27 OXFORD STREET, HYDE PARK,
MITCHELL'S PLAIN, 7785. (4) NEW APPLICATION. (5) 1 X 16 PASSENGERS. (6)
THE CONVEYANCE OF TAXI PASSENGERS. (7) AUTHORITY:
VOORBRUG DELFT - MITCHELL'S PLAIN

FROM VOORBRUG DELFT, DOWN VOORBRUG AVE, LEFT INTO DELFT MAIN ROAD, AROUND
TRAFFIC CIRCLE, INTO HINDLE ROAD, RIGHT INTO R300, ALONG R300, LEFT INTO AZ
BERMAN DRIVE TO OPEN SPACE OPPOSITE THE BUS TERMINUS TOWN CENTRE MITCHELL'S
PLAIN AND RETURN ALONG THE SAME ROUTE.
EINDHOVEN - MITCHELL'S PLAIN

FROM TAXI RANK IN EINDHOVEN, LEFT INTO DELFT MAIN ROAD, LEFT INTO SYMPHONY,
LEFT INTO AZ BERMAN DRIVE, RIGHT INTO CHARLIE STREET, LEFT INTO THIRD
AVE TO TAXI RANK AT TOWN CENTRE MITCHELL'S PLAIN AND RETURN ALONG THE SAME
ROUTE.

OP.5507249. (2) OPPELT JOHN J ID NO 7403175099083. (3) DISTRICT:
KUILSRIVIER. POSTAL ADDRESS: 93 SILVERSANDS AVENUE, PORTLANDS, MITCHELL'S
PLAIN, 7785. (4) NEW APPLICATION. (5) 1 X 16 PASSENGERS. (6) THE
CONVEYANCE OF TAXI PASSENGERS. (7) AUTHORITY:
VOORBRUG DELFT - MITCHELL'S PLAIN

FROM VOORBRUG DELFT, DOWN VOORBRUG AVE, LEFT INTO DELFT MAIN ROAD, AROUND
TRAFFIC CIRCLE, INTO HINDLE ROAD, RIGHT INTO R300, ALONG R300, LEFT INTO AZ

BERMAN DRIVE TO OPEN SPACE OPPOSITE THE BUS TERMINUS TOWN CENTRE MITCHELL'S PLAIN AND RETURN ALONG THE SAME ROUTE.
EINDHOVEN - MITCHELL'S PLAIN

FROM TAXI RANK IN EINDHOVEN, LEFT INTO DELFT MAIN ROAD, LEFT INTO SYMPHONY, LEFT INTO AZ BERMAN DRIVE, RIGHT INTO CHARLIE STREET, LEFT INTO THIRD AVE TO TAXI RANK AT TOWN CENTRE MITCHELL'S PLAIN AND RETURN ALONG THE SAME ROUTE.

OP.5507270. (2) NTSABO TEMBEKILE AMOS A ID NO 5005205624087. (3) DISTRICT: KUILSRIVIER. POSTAL ADDRESS: 63 SIKELELA STREET, KALKFONTEIN, KUILSRIVER, 7580. (4) NEW APPLICATION. (5) 1 X 15 PASSENGERS. (6) THE CONVEYANCE OF TAXI PASSENGERS. (7) AUTHORITY: KALKFONTEIN TAXI RANK - WESTBANK TAXI RANK

FROM THE TAXI RANK AT THE MOUNT FLETCHER STREET, RIGHT INTO REUTERS STREET, RIGHT INTO FARM ROAD, LEFT INTO STELLENBOSCH ROAD, RIGHT INTO WEST BANK ROAD, STOP AT TAXI WEST BANK AND RETURN TO KALKFONTEIN WITH THE SAME ROUTE.

OP.5507273. (2) MABENGU MXOLISI REGINALD MR ID NO 4409235434080. (3) DISTRICT: KUILSRIVIER. POSTAL ADDRESS: 57 SIKELELA STREET, KALKFONTEIN, KUILSRIVER, 7580. (4) NEW APPLICATION. (5) 1 X 15 PASSENGERS. (6) THE CONVEYANCE OF TAXI PASSENGERS. (7) AUTHORITY: KALKFONTEIN TAXI RANK - WEST BANK TAXI RANK

FROM THE TAXI RANK AT MOUNT - FLETCHER ST, RIGHT INTO REUTERS ST, RIGHT INTO FARM ROAD, LEFT INTO STELLENBOSCH RD, RIGHT INTO WEST BANK ROAD INTO THE TAXI RANK OF WEST BANK AND TO KALKFONTEIN WITH SAME ROUTE.

OP.5507274. (2) MABENGU MXOLISI REGINALD MR ID NO 4409235434080. (3) DISTRICT: KUILSRIVIER. POSTAL ADDRESS: 57 SIKELELA STREET, KALKFONTEIN, KUILSRIVER, 7580. (4) NEW APPLICATION. (5) 1 X 15 PASSENGERS. (6) THE CONVEYANCE OF TAXI PASSENGERS. (7) AUTHORITY: KALKFONTEIN TAXI RANK - SHOPRITE KUILSRIVER

FROM THE TAXI RANK AT MOUNT FLETCHER STREET, KALKFONTEIN, LEFT INTO REUTERS ST, RIGHT INTO BELHAR DRIVE, RIGHT INTO NOOIENSFONTEIN ROAD, LEFT INTO MOISEL RD, RIGHT INTO EXCELSIOR ROAD, RIGHT INTO Highbury Road, RIGHT INTO NOOIENSFONTEIN TERMINUS AT SHOPRITE KUILSRIVER AND BACK THE SAME ROUTE. KALKFONTEIN TAXI RANK - ZEVENWAGTCHT

FROM THE TAXI RANK AT MOUNT FLETCHER ST, KALKFONTEIN, LEFT INTO REUTERS ST, RIGHT INTO BELHAR DRIVE, RIGHT INTO NOOIENSFONTEIN, LEFT INTO Highbury Road IN Highbury Road, BACK WITH THE SAME ROAD TO NOOIENSFONTEIN ROAD, LEFT INTO STRAND ROAD, RIGHT INTO ANNANDALE ROAD KUILS RIVER, LEFT INTO BOSMANS STREET RIGHT INTO PIONIER STREET, LEFT INTO LANGEHOVEN STREET, RIGHT INTO GLADIOLIE STREET LEFT INTO COBIA ST, RIGHT INTO AMANDEL RD, LEFT INTO LANGEWAGTCH INTO ZEVENWAGTCH HOTEL AND BACK WITH THE SAME ROUTE.

OP.5507275. (2) MABENGU MXOLISI REGINALD MR ID NO 4409235434080. (3) DISTRICT: BELLVILLE. POSTAL ADDRESS: 57 SIKELELA STREET, KALKFONTEIN, KUILSRIVER, 7580. (4) NEW APPLICATION. (5) 1 X 15 PASSENGERS. (6) THE CONVEYANCE OF TAXI PASSENGERS. (7) AUTHORITY: KALKFONTEIN - BLUEDOWNS MAGISTRATE COURT

FROM TAXI RANK AT MOUNT FLETCHER ST. KALKFONTEIN, LEFT INTO REUTERS STREET, RIGHT INTO BELHAR DRIVE, RIGHT INTO NOOIENSFONTEIN ROAD, RIGHT INTO STELLENBOSCH ROAD, LEFT INTO DELFT MAIN ROAD THEN TO SECOND MAIN ROAD AND BACK WITH DELFT MAIN ROAD, RIGHT INTO HINDLE ROAD, LEFT INTO EERSTERIVER WAY TURN BY THE MAGISTRATE COURT, IN BLUE DOWNS AND BACK WITH THE SAME ROUTE TO KALKFONTEIN TAXI RANK.

OP.5507304. (2) MALIWA SINODI S ID NO 4909015479080. (3) DISTRICT: WYNBERG. POSTAL ADDRESS: A 570, KHAYELITSHA, 7784 C/O CODETA - KHAYELITSHA CODETA KUWAIT RANK; SOLOMON, TSHUKU AVE; TRUST FUND OFFICE, SITE C; KHAYELITSHA, 7784. (4) NEW APPLICATION. (5) 1 X 16 PASSENGERS. (6) THE CONVEYANCE OF TAXI PASSENGERS. (7) AUTHORITY: KHAYELITSHA - SEA POINT

FROM TAXI RANK AT SITE C KHAYELITSHA, LEFT INTO LANSLOWNE ROAD TOWARDS MEW WAY, LEFT AT TRAFFIC SIGNAL AT MEW WAY, LEFT ONTO N2, PROCEED ALONG N2 WHICH BECOMES SETTLERS WAY, ALONG SETTLERS WAY, EASTERN BOULEVARD, INTO TABLE BAY BOULEVARD, RIGHT INTO WESTERN BOULEVARD, ALONG WESTERN BOULEVARD, LEFT INTO ASHSTEAD ROAD, RIGHT INTO MAIN ROAD TO REGENT STREET, RIGHT INTO QUEENS ROAD SEA POINT AND RETURN. AS FOLLOWS: INTO REGENT STREET, INTO MAIN ROAD, ALONG MAIN ROAD WHICH BECOMES SOMERSET ROAD, LEFT INTO BUITENRACHT STREET, RIGHT INTO HANS

STRIJDOM AVE, LEFT INTO HEERENGRACHT, RIGHT INTO HERTZOG BOULEVARD, RIGHT INTO OSWALD PIROW STREET, RIGHT INTO TOP DECK CAPE TOWN RAILWAY STATION LEFT INTO OSWALD PIROW STREET, RIGHT INTO EASTERN BOULEVARD, SETTLERS WAY, N2, MEW WAY, LANSDOWNE ROAD TO SITE C, KHAYELITSHA, SUBJECT TO THE CONDITION THAT PASSENGERS ARE NOT PICKED UP IN THE SEA POINT AND SUBJECT FURTHER TO THE CONDITION THAT PASSENGERS ARE ONLY PICKED UP AT TOP DECK CAPE TOWN RAILWAY STATION ON THE RETURN JOURNEY.
607 KHAYELITSHA - CAPE TOWN

FROM TAXI RANK AT SITE C IN KHAYELITSHA, RIGHT INTO HOZA STREET, LEFT INTO LANSDOWNE ROAD TOWARDS MEW WAY, LEFT AT TRAFFIC SIGNAL AT MEW WAY, LEFT ONTO N2, PROCEED ALONG N2 WHICH BECOMES SETTLERS WAY, ALONG SETTLERS WAY, INTO EASTERN BOULEVARD, LEFT INTO OSWALD PIROW STREET, RIGHT INTO TOP DECK CAPE TOWN RAILWAY STATION CAPE TOWN AND RETURN ALONG THE SAME ROUTE.
D27 KHAYELITSHA - SEA POINT

FROM TAXI RANK AT SITE C KHAYELITSHA, LEFT INTO LANSDOWNE ROAD, LEFT INTO MEW WAY, LEFT ONTO N2 WHICH BECOMES SETTLERS WAY, ALONG SETTLERS WAY, INTO EASTERN BOULEVARD, INTO TABLE BAY BOULEVARD, INTO BUITENGRACHT STREET, RIGHT INTO SOMERSET ROAD, ALONG MAIN ROAD, INTO REGENT STREET SEA POINT AND RETURN AS FOLLOWS: INTO REGENT STREET, INTO MAIN ROAD, INTO SOMERSET ROAD, LEFT INTO BUITENGRACHT STREET, RIGHT INTO HERTZOG BOULEVARD, RIGHT INTO OSWALD PIROW STREET, RIGHT INTO TOP DECK CAPE TOWN RAILWAY STATION, CAPE TOWN, LEFT INTO OSWALD PIROW STREET, RIGHT INTO EASTERN BOULEVARD, INTO SETTLERS WAY, MEW WAY, INTO LANSDOWNE ROAD TO TAXI RANK AT SITE C, KHAYELITSHA SUBJECT TO THE FOLLOWING CONDITIONS:

(1) THAT PASSENGERS ARE NOT PICKED UP IN SEA POINT, (2) SUBJECT TO THE CONDITION THAT PASSENGERS ARE ONLY PICKED UP AT TOP DECK CAPE TOWN CONDITION THAT NO PASSENGERS ARE SET DOWN OR PICKED - UP ON WESTERN BOULEVARD AND RETURN THE SAME ROUTE.
KUWAIT - HARARE

FROM SITE C KUWAIT RANK LEFT INTO SOLOMON TSHUKU LEFT INTO MAPHONGWANA AVENUE RIGHT INTO LANSDOWNE ROAD VIA LUZUKO AND DRIFTSAND OLD FAURE ROAD BACK INTO LANSDOWNE ROAD RIGHT INTO SPINE ROAD LEFT INTO NTLAZANE ROAD RIGHT INTO STEVE BIKO ROAD LEFT INTO BUKWAYO ROAD RIGHT INTO NCUMO ROAD RIGHT INTO FUNZA STREET VIA KUYASA INTO WALTER SISULU ROAD VIA MAKAYA OSCAR MPETHA INTO TAMBO ROAD INTO BATANDWA NDONDO ROAD TO HARARE AND RETURN VIA THE SAME ROUTE.
KUWAIT - MAKAYA

FROM SITE C KUWAIT RANK LEFT INTO SOLOMON TSHUKU LEFT INTO MAPHONGWANA AVENUE RIGHT INTO LANSDOWNE ROAD VIA LUZUKO AND DRIFTSAND OLD FAURE BACK INTO LANSDOWNE ROAD RIGHT INTO MEW WAY LEFT INTO PAMA ROAD RIGHT INTO KUSASA ROAD INTO MAKABENI ROAD LEFT INTO SPINE ROAD INTO LWANDLE DRIVE INTO ALBERTINA SISULU INTO MONGEZI ROAD INTO LAWULO RIAGHT TO LANSDOWNE INTO TUTU AVENUE RIGHT INTO LANSDOWNE ROAD LEFT INTO LINDELA ROAD TO MAKAZA AND RETURN VIA THE SAME ROUTE.
KUWAIT - MACASSAR

FROM SITE C KUWAIT RANK RIGHT INTO SOLOMON TSHUKU LEFT INTO LANSDOWNE ROAD RIGHT INTO MEW WAY LEFT INTO PAMA ROAD LEFT INTO BONGA DRIVE (M45) INTO SULANI DRIVE INTO NYATHI AVENUE INTO LANSDOWNE ROAD RIGHT INTO FAKUTHA ROAD INTO CEKETHA ROAD TO MACASSAR AND RETURN THE SAME ROUTE

OP.5507305. (2) SWEBHE NTUNTUZANA N ID NO 6606045323084. (3) DISTRICT: WYNBERG. POSTAL ADDRESS: EE88 TOWN 2, KHAYELITSHA, 7784 C/O CODETA - KHAYELITSHA CODETA KUWAIT RANK; SOLOMON, TSHUKU AVE; TRUST FUND OFFICE, SITE C; KHAYELITSHA, 7784. (4) NEW APPLICATION. (5) 1 X 16 PASSENGERS. (6) THE CONVEYANCE OF TAXI PASSENGERS. (7) AUTHORITY:
473 - KHAYELITSHA - SEA POINT

FROM TAXI RANK AT SITE C KHAYELITSHA, LEFT INTO LANSDOWNE ROAD TOWARDS MEW WAY, LEFT AT TRAFFIC SIGNAL AT MEW WAY, LEFT ONTO N2, PROCEED ALONG N2 WHICH BECOMES SETTLERS WAY, ALONG SETTLERS WAY, EASTERN BOULEVARD, INTO TABLE BAY BOULEVARD, RIGHT INTO WESTERN BOULEVARD, ALONG WESTERN BOULEVARD, LEFT INTO ASHSTEAD ROAD, RIGHT INTO MAIN ROAD TO REGENT STREET, RIGHT INTO QUEENS ROAD SEA POINT AND RETURN.
AS FOLLOWS: INTO REGENT STREET, INTO MAIN ROAD, ALONG MAIN ROAD WHICH BECOMES SOMERSET ROAD, LEFT INTO BUITENRACHT STREET, RIGHT INTO HANS STRIJDOM AVE, LEFT INTO HEERENGRACHT, RIGHT INTO HERTZOG BOULEVARD RIGHT INTO OSWALD PIROW STREET, RIGHT INTO TOP DECK CAPE TOWN RAILWAY STATION, LEFT INTO OSWALD PIROW STREET, RIGHT INTO EASTERN BOULEVARD, SETTLERS WAY, N2, MEW WAY, LANSDOWNE ROAD TO SITE C, KHAYELITSHA, SUBJECT TO THE CONDITION THAT PASSENGERS ARE NOT PICKED UP IN THE SEA POINT AND SUBJECT FURTHER TO THE CONDITION THAT PASSENGERS ARE ONLY PICKED UP AT TOP DECK CAPE TOWN RAILWAY STATION ON THE RETURN JOURNEY.
607 KHAYELITSHA - CAPE TOWN

 FROM TAXI RANK AT SITE C KHAYELITSHA, RIGHT INTO HOZA STREET, LEFT INTO LANSLOWNE ROAD TOWARDS MEW WAY, LEFT AT TRAFFIC SIGNAL AT MEW WAY, LEFT ONTO N2, PROCEED ALONG N2 WHICH BECOMES SETTLERS WAY, ALONG SETTLERS WAY, INTO EASTERN BOULEVARD, LEFT INTO OSWALD PIROW STREET, RIGHT INTO TOP DECK CAPE TOWN AND RETURN ALONG THE SAME ROUTE.
 D27 KHAYELITSHA - SEA POINT

FROM TAXI RANK AT SITE C KHAYELITSHA, LEFT INTO LANSLOWNE ROAD, LEFT INTO MEW WAY, LEFT ONTO N2 WHICH BECOMES SETTLERS WAY, ALONG SETTLERS WAY, INTO EASTERN BOULEVARD, INTO TABLE BAY BOULEVARD, INTO BUITENGRACHT STREET, RIGHT INTO SOMERSET ROAD, ALONG MAIN ROAD, INTO REGENT STREET SEA POINT AND RETURN AS FOLLOWS: INTO REGENT STREET, INTO MAIN ROAD, INTO SOMERSET ROAD, LEFT INTO BUITENGRACHT STREET, RIGHT INTO HERTZOG BOULEVARD, RIGHT INTO OSWALD PIROW STREET, RIGHT INTO TOP DECK CAPE TOWN RAILWAY STATION, CAPE TOWN, LEFT INTO OSWALD PIROW STREET, RIGHT INTO EASTERN BOULEVARD, INTO SETTLERS WAY, MEW WAY, INTO LANSLOWNE ROAD TO TAXI RANK AT SITE C, KHAYELITSHA SUBJECT TO THE FOLLOWING CONDITIONS:

(1) THAT PASSENGERS ARE NOT PICKED UP IN SEA POINT, (2) SUBJECT TO THE CONDITION THAT PASSENGERS ARE ONLY PICKED UP AT TOP DECK CAPE TOWN CONDITION THAT NO PASSENGERS ARE SET DOWN OR PICKED-UP ON WESTERN BOULEVARD AND RETURN THE SAME ROUTE.

KUWAIT - HARARE

 FROM SITE C KUWAIT RANK LEFT INTO SOLOMON TSHUKU LEFT INTO MAPHONGWANA AVENUE RIGHT INTO LANSLOWNE ROAD VIA LUZUKO AND DRIFTSAND OLD FAURE ROAD BACK INTO LANSLOWNE ROAD RIGHT INTO SPINE ROAD LEFT INTO NTLAZANE ROAD RIGHT INTO STEVE BIKO ROAD LEFT INTO BUKWAYO ROAD RIGHT INTO NCUMO ROAD RIGHT INTO FUNZA STREET VIA KUYASA INTO WALTER SISULU ROAD VIA MAKAYA OSCAR MPETHA INTO TAMBO ROAD INTO BATANDWA NDONDO ROAD NDONDO ROAD TO HARARE AND RETURN VIA THE SAME ROUTE.

KUWAIT - MAKAYA

 FROM SITE C KUWAIT RANK LEFT INTO SOLOMON TSHUKU LEFT INTO MAPHONGWANA AVENUE RIGHT INTO LANSLOWNE ROAD VIA LUZUKO AND DRIFTSAND OLD FAURE BACK INTO LANSLOWNE ROAD RIGHT INTO MEW WAY LEFT INTO PAMA ROAD RIGHT INTO KUSASA ROAD INTO MAKABENI ROAD LEFT INTO SPINE ROAD INTO LWANDLE DRIVE INTO ALBERTINA SISULU INTO MONGEZI ROAD INTO LAWULO RIGHT TO LANSLOWNE INTO TUTU AVENUE RIGHT INTO LANSLOWNE ROAD LEFT INTO LINDELA ROAD TO MAKAZA AND RETURN VIA THE SAME ROUTE.

KUWAIT - MACASSAR

 FROM SITE C KUWAIT RANK RIGHT INTO SOLOMON TSHUKU LEFT INTO LANSLOWNE ROAD RIGHT INTO MEW WAY LEFT INTO PAMA ROAD LEFT INTO BONGA DRIVE (M45) INTO SULANI DRIVE INTO NYATHI AVENUE INTO LANSLOWNE ROAD RIGHT INTO FUKUTHA ROAD INTO CEKETHA ROAD TO MACASSAR AND RETURN THE SAME ROUTE.

OP.5507430. (2) MACITHI MZIYANDA M ID NO 8002265709087. (3) DISTRICT: PAARL. POSTAL ADDRESS: TWK AGTER PAARL, P O BOX 214, PAARL, 7620 C/O NOMALA MN NY99-18, GUGULETU, 7750. (4) NEW APPLICATION. (5) 1 X 16 PASSENGERS. (6) THE CONVEYANCE OF TAXI PASSENGERS. (7) AUTHORITY: MBEKWENI - HUGUENOT

 FROM MBEKWENI MAX GARAGE RIGHT TO VAN RIEBEECK ROAD, RIGHT TO LADY GREY ST. IN PAARL LEFT TO SHOPRITE RIGHT TO WATERKANT STR. LEFT TO THE TAXI RANK FROM THE RANK TO BERGRIVER RIGHT TO BOULEVARD ROAD STRAIGHT TO THE ROBOTS RIGHT TO OOSBOSCH STR. TO JAN VAN RIEBEECK ROAD, THEN LEFT TO MBEKWENI MAX GARAGE

OP.5507636. (2) MQIKELA MN ID NO 7206225548086. (3) DISTRICT: VREDENBURG. POSTAL ADDRESS: 45 ZAMBEZI ROAD, WITTEKLIP, VREDENBURG, 7380 C/O ST. VREDSAL TAXI ASSO POSBUS 1314, VREDENBURG, 7380. (4) NEW APPLICATION. (5) 1 X 15 PASSENGERS. (6) THE CONVEYANCE OF TAXI PASSENGERS. (7) AUTHORITY: VREDENBURG NA ONGEGUND

 VANAF TAXI STAANPLEK TE VREDENBURG, LINKS IN SALDANHAWEG, LINKS IN KOOITJIESKLOOFSTRAAT, NA LOUWILLE, REGS IN BERGSIGSTRAAT, LINKS IN HOUTKAPPERSTRAAT, LINKS IN VINKSTRAAT, REGS NA HOPLAND WOONGEBIED, REGS BY SELLEBOU SKEMA WOONGEBIED, IN PETRUS MEYER RYLAAN, LINKS IN KOOITJIESKLOOFSTRAAT, REGS IN SUIKERBOSLAAN TOT BY SPOORNET WOONBUURT, REGS IN PETUNIA STRAAT, TOT BY NAMAKWASANDS WOONBUURT, IN LUPINESTRAAT, TERUG IN PETUNIA STRAAT, REGS IN ERIKAWEG, REGS IN ANEMONESTRAAT, REGS IN R45, REGS NA ONGEGUND WOONGEBIED EN TERUG OOR DIESELFDE ROETE.
 VREDENBURG NA LANGEBAAN

 VANAF TAXI STAANPLEK TE VREDENBURG, LINKS IN SALDANHAWEG, REGS IN HOOFSTRAAT TOT BY R45, REGS NA SPOORNET HOOFKWARTIERE, LINKS IN R27, VERBY

SALDANHA STAAL, VERBY CLUB MYKONOS NA LANGEBAAN WOONGEBIED EN TERUG OOR DIESELFDE ROETE
VREDENBURG NA ENGCOCO

VANAF VREDENBURG TAXI STAANPLEK, LINKS IN SALDANHAWEG, TOT BY R27 KRUISING NA LANGEBAANWEG, NA HOPEFIELD, MOORREESBURG, RIEBEEK-WES, WOLSELEY OP N1 NA TOUWSRIVIER, LAINGSBURG, LEEU GAMKA NA BEAUFORT WEST, GRAAF REINETT, CRADOCK, TARKASTAD, QUEENSTOWN REGS NA COFIMVABA NA ENGCOCO TAXI STAANPLEK EN TERUG OOR DIESELFDE ROETE.

VREDENBURG NA MOUNT FLETCHER

VANAF VREDENBURG TAXI STAANPLEK, LINKS IN SALDANHAWEG, TOT BY R27 KRUISING NA LANGEBAANWEG, NA HOPEFIELD, MOORREESBURG, RIEBEEK-WES, WOLSELEY OP N1 NA TOUWSRIVIER, LAINGSBURG, LEEU GAMKA NA BEAUFORT WEST, ABERDEEN, GRAAF REINETT, MIDDLEBURG, STEYNBURG, MOLTEENO, DORDRECHT, INDWE, ELLIOTDALE, UGIE, MACLEAR NA MOUNT FLETCHER TAXI STAANPLEK EN TERUG OOR DIESELFDE ROETE VREDENBURG NA DIAZVILLE

VANAF VREDENBURG TAXI STAANPLEK, REGS IN SALDANHAWEG, NA SALDANHA, REGS IN DIAZWEG, LINKS IN GOODHOPESTRAAT, REGS IN VRAAGOMSTRAAT, TOT BY DIAZVILLE TAXI STAANPLEK EN TERUG OOR DIESELFDE ROETE.

OP.5507637. (2) BUSAYI MB ID NO 6807156162085. (3) DISTRICT: VREDENBURG. POSTAL ADDRESS: 28 UNITY STREET, HOPLAND DIAZVILLE, VREDENBURG, 7380 C/O ST. VREDSAL TAXI ASSO POSBUS 1314, VREDENBURG, 7380. (4) NEW APPLICATION. (5) 1 X 15 PASSENGERS. (6) THE CONVEYANCE OF TAXI PASSENGERS. (7) AUTHORITY:

DIAZVILLE NA SALDANHA

VANAF TAXI STAANPLEK TE VRAAGOMSTRAAT, DIAZVILLE, LINKS IN VRAAGOMSTRAAT, REGS IN GOODHOPESTRAAT, LINKS IN DIAZVILLE, LINKS IN HOOFWEG SALDANHA NA TAXI STAANPLEK IN HOOFWEG SALDANHA EN TERUG.

SALDANHA NA VREDENBURG

VANAF TAXI STAANPLEK TE SALDANHA, LINKS IN SALDANHAWEG, TOT BY JACOB SADIESTRAAT, LINKS IN VREDENBURG TAXI STAANPLEK EN TERUG OOR DIESELFDE ROETE.

SALDANHA NA LAGEBAAN

VANAF TAXI STAANPLEK TE SALDANHA, LINKS IN SALDANHAWEG, REGS IN KAMPSTRAAT VERBY SALDANHA STAAL, VERBY OREX, VERBY CLUB MYKONOS, TOT BY LANGEBAAN MUNISIPALE WOONGEBIED EN TERUG OOR DIESELFDE ROETE

SALDANHA NA ENGCOCO

VANAF SALDANHA NA TAXI STAANPLEK TE VREDENBURG, REGS IN MARKSTRAAT, REGS IN HOOFSTRAAT VREDENBURG TOT BY DIE R27 KRUISING NA LANGEBAANWEG, HOPEFIELD, MOORREESBURG, RIEBEEK WES, WOLSELEY NA TOUWSRIVIER, LAINGSBURG, LEEU GAMKA NA BEUFORT WEST, ABERDEEN, GRAAF REINETT, CRADOCK, TARKASTAD, QUEENSTOWN REGS NA COMFIMVABA NA ENGCOCO TAXI STAANPLEK EN TERUG OOR DIESELFDE ROETE.

SALDANHA NA MOUNT FLETCHER

VANAF SALDANHA NA TAXI STAANPLEK TE VREDENBYRG, REGS IN MARKSTRAAT, REGS IN HOOFSTRAAT VREDENBURG TOT BY DIE R27 KRUISING NA LANGEBAANWEG, HOPEFIELD, MOORREESBURG, RIEBEEK-WES, WOLSELEY OP N1 NA TOUWSRIVIER, LAINGSBURG, LEEU GAMKA NA BEAUFORT WEST, ABERDEEN, GRAAF REINETT, MIDDLEBURG, STEYNBURG, MOLTEENO, DORDRECHT, INDWE, ELLIOTDALE, UGIE, MACLEAR, NA MOUNT FLETCHER EN TERUG OOR DIESELFDE ROETE.

OP.5507664. (2) SNYMAN ANDRE A ID NO 5404035003085. (3) DISTRICT: VREDENBURG. POSTAL ADDRESS: MALGASSTRAAT 5, SALDANHA, 7395 C/O MR B I MISKEY P.O. BOX 5577, TYGERVALLEY, 7530. (4) NEW APPLICATION. (5) 1 X 4 PASSENGERS. (6) THE CONVEYANCE OF OTHER. (7) AUTHORITY:

1. SHIPS CREW TOGETHER WITH ANY FAMILY MEMBERS WHO MAY ACCOMPANY THEM: FROM SALDANHA HARBOUR TO POINTS SITUATED WITHIN A RADIUS OF 50 KM FROM SALDANHA HARBOUR AND RETURN

2. SHIPS CREW TOGETHER WITH ANY FAMILY MEMBERS WHO MAY ACCOMPANY THEM:

(1) FROM SALDANHA HARBOUR TO POINTS SITUATED WITHIN THE MAGISTERIAL DISTRICT OF CAPE TOWN AND RETURN.

(11) FROM SALDANHA HARBOUR TO CAPE TOWN INTERNATIONAL AIRPORT AND RETURN.

(111) BUSINESS PERSONS: 1) FROM VREDENBURG AIRPORT TO THE OFFICES OF KUMBA RESOURCES SITUATED WITHIN SALDANHA HARBOUR AND RETURN.

2) FROM THE OFFICES OF KUMBA RESOURCES SITUATED WITHIN SALDANHA HARBOUR TO POINTS SITUATED WITHIN A RADIUS OF 50KM FROM THE OFFICES OF KUMBA RESOURCES SITUATED WITHIN SALDANHA HARBOUR AND RETURN.

3) FROM CAPE TOWN INTERNATIONAL AIRPORT TO THE OFFICES OF KUMBA RESOURCES SITUATED WITHIN SALDANHA HARBOUR AND RETURN.

VI) STUDENTS OF THE ACADEMY OF HEALTH AND BEAUTY THERAPY (PTY) LTD.

FROM THE PLACE OF BUSINESS OF THE ACADEMY OF HEALTH AND BEAUTY THERAPY

(PTY) LTD SITUATED AT 7 LOO STREET, LANGEBAAN TO POINTS SITUATED WITHIN THE MAGISTERIAL DISTRICT OF CAPE TOWN AND RETURN.
SURVEYORS:

1) FROM SALDANHA HARBOUR TO POINTS SITUATED WITHIN A RADIUS OF 50KM FROM SALDANHA HARBOUR AND RETURN 11) FROM SALDANHA HARBOUR TO POINTS SITUATED WITHIN THE MAGISTERIAL DISTRICT OF CAPE TOWN AND RETURN. 111) FROM SALDANHA HARBOUR TO CAPE TOWN INTERNATIONAL AIRPORT AND RETURN.

VI) GUEST OF CLUB MYKONOS:

1) BETWEEN CLUB MYKONOS SITUATED IN LANGEBAAN AND CAPE TOWN INTERNATIONAL AIRPORT.

OP.5507665. (2) SNYMAN ANDRE A ID NO 5404035003085. (3) DISTRICT: VREDENBURG. POSTAL ADDRESS: MALGASSTRAAT 5, SALDANHA, 7395 C/O MR B I MISKEY P.O. BOX 5577, TYGERVALLEY, 7530. (4) NEW APPLICATION. (5) 1 X 10 PASSENGERS. (6) THE CONVEYANCE OF OTHER. (7) AUTHORITY:

1. SHIPS CREW TOGETHER WITH ANY FAMILY MEMBERS WHO MAY ACCOMPANY THEM: FROM SALDANHA HARBOUR TO POINTS SITUATED WITHIN A RADIUS OF 50 KM FROM SALDANHA HARBOUR AND RETURN

2. SHIPS CREW TOGETHER WITH ANY FAMILY MEMBERS WHO MAY ACCOMPANY THEM:

(1) FROM SALDANHA HARBOUR TO POINTS SITUATED WITHIN THE MAGISTERIAL DISTRICT OF CAPE TOWN AND RETURN.

(11) FROM SALDANHA HARBOUR TO CAPE TOWN INTERNATIONAL AIRPORT AND RETURN.

(111) BUSINESS PERSONS: 1) FROM VREDENBURG AIRPORT TO THE OFFICES OF KUMBA RESOURCES SITUATED WITHIN SALDANHA HARBOUR AND RETURN.

2) FROM THE OFFICES OF KUMBA RESOURCES SITUATED WITHIN SALDANHA HARBOUR TO POINTS SITUATED WITHIN A RADIUS OF 50KM FROM THE OFFICES OF KUMBA RESOURCES SITUATED WITHIN SALDANHA HARBOUR AND RETURN.

3) FROM CAPE TOWN INTERNATIONAL AIRPORT TO THE OFFICES OF KUMBA RESOURCES SITUATED WITHIN SALDANHA HARBOUR AND RETURN.

VI) STUDENTS OF THE ACADEMY OF HEALTH AND BEAUTY THERAPY (PTY) LTD.

FROM THE PLACE OF BUSINESS OF THE ACADEMY OF HEALTH AND BEAUTY THERAPY

(PTY) LTD SITUATED AT 7 LOO STREET, LANGEBAAN TO POINTS SITUATED WITHIN THE MAGISTERIAL DISTRICT OF CAPE TOWN AND RETURN.

SURVEYORS:

1) FROM SALDANHA HARBOUR TO POINTS SITUATED WITHIN A RADIUS OF 50KM FROM SALDANHA HARBOUR AND RETURN 11) FROM SALDANHA HARBOUR TO POINTS SITUATED WITHIN THE MAGISTERIAL DISTRICT OF CAPE TOWN AND RETURN. 111) FROM SALDANHA HARBOUR TO CAPE TOWN INTERNATIONAL AIRPORT AND RETURN.

VI) GUEST OF CLUB MYKONOS:

1) BETWEEN CLUB MYKONOS SITUATED IN LANGEBAAN AND CAPE TOWN INTERNATIONAL AIRPORT.

OP.5507666. (2) CORDON MAURITZ M ID NO 5701015093089. (3) DISTRICT: KUILSRIVIER. POSTAL ADDRESS: 21 BRONTWOOD AVENUE, KUILSRIVER, 7580 C/O MR B I MISKEY P.O. BOX 5577, TYGERVALLEY, 7530. (4) NEW APPLICATION. (5) 1 X 9 PASSENGERS. (6) THE CONVEYANCE OF OTHER. (7) AUTHORITY: CHARTER SERVICES - FROM POINTS SITUATED WITHIN A RADIUS OF 30KM FROM HOLDERS PLACE OF BUSINESS IN KUILSRIVER TO POINTS SITUATED WITHIN THE BOUNDARIES OF THE REPUBLIC OF SOUTH AFRICA AND RETURN.

OP.5507696. (2) ELWIERDA MAHUBE COACH TOURS PTY LTD ID NO 200400701407. (3) DISTRICT: REPUBLIC OF SA. POSTAL ADDRESS: PO BOX 8338, ROGGEBAAI, 8012. (4) NEW APPLICATION. (5) 1 X 29 PASSENGERS. (6) THE CONVEYANCE OF OTHER. (7) AUTHORITY: CHARTER SERVICE: BETWEEN POINTS SITUATED WITHIN THE BOUNDARIES OF THE REPUBLIC OF SOUTH AFRICA.

OP.5507697. (2) ELWIERDA MAHUBE COACH TOURS PTY LTD ID NO 200400701407. (3) DISTRICT: REPUBLIC OF SA. POSTAL ADDRESS: PO BOX 8338, ROGGEBAAI, 8012. (4) NEW APPLICATION. (5) 1 X 46 PASSENGERS. (6) THE CONVEYANCE OF OTHER. (7) AUTHORITY: CHARTER SERVICE - BETWEEN POINTS SITUATED WITHIN BOUNDARIES OF THE REPUBLIC OF SOUTH AFRICA.

OP.5507698. (2) ELWIERDA MAHUBE COACH TOURS PTY LTD ID NO 200400701407. (3) DISTRICT: REPUBLIC OF SA. POSTAL ADDRESS: PO BOX 8338, ROGGEBAAI, 8012. (4) NEW APPLICATION. (5) 1 X 22 PASSENGERS. (6) THE CONVEYANCE OF OTHER. (7) AUTHORITY: CHARTER SERVICE - BETWEEN POINTS SITUATED WITHIN BOUNDARIES OF THE REPUBLIC OF SOUTH AFRICA.

OP.5507699. (2) ELWIERDA MAHUBE COACH TOURS PTY LTD ID NO 200400701407. (3) DISTRICT: REPUBLIC OF SA. POSTAL ADDRESS: PO BOX 8338, ROGGEBAAI, 8012. (4) NEW APPLICATION. (5) 1 X 17 PASSENGERS. (6) THE CONVEYANCE OF OTHER. (7) AUTHORITY: CHARTER SERVICE -

BETWEEN POINTS SITUATED WITHIN BOUNDARIES OF THE REPUBLIC OF SOUTH AFRICA

OP.5507777. (2) VAN TAAK LEON L ID NO 6706235111081. (3) DISTRICT: CAPE TOWN. POSTAL ADDRESS: 22 SCHOLTZ RD, T, SOMERSET WEST, 7130. (4) NEW APPLICATION. (5) 1 X 7 PASSENGERS. (6) THE CONVEYANCE OF TOURISTS. (7) AUTHORITY: GOLF TOURS:

SOMERSET WEST WITHIN 500 KM RADIUS

OP.5507798. (2) LUBANDO FRANK GCINYMZI FG ID NO 6808095736088. (3) DISTRICT: CAPE TOWN. POSTAL ADDRESS: 7 MQOKOTHO STREET, JOE SLOVO PARK, MILNERTON, 7441. (4) NEW APPLICATION. (5) 1 X 4 PASSENGERS. (6) THE CONVEYANCE OF OTHER. (7) AUTHORITY: METRE TAXI PASSENGERS - PICK-UP WITHIN AN AREA OF A RADIUS OF 50KM FROM BASE SITUATED AT NO.7 MQOKOTHO ST JOE SLOVO MILNERTON TO POINTS SITUATED WITHIN A RADIUS OF 100KM AND RETURN.

OP.5508154. (2) FIELDS JUBEIDA J ID NO 6912040135089. (3) DISTRICT: GANYESA. POSTAL ADDRESS: 15 WESTMINSTER ROAD, SALT RIVER, 7925. (4) NEW APPLICATION. (5) 1 X 16 PASSENGERS. (6) THE CONVEYANCE OF TAXI PASSENGERS. (7) AUTHORITY: THORNTON STATION- THORNTON

FROM THORNTON STATION, LEFT INTO FOREST DRIVE, RIGHT INTO HELDERZIG, LEFT INTO BUTTS AVE, RIGHT INTO POPLAR AVE, RIGHT INTO ALBATROS, LEFT INTO ODIN DRIVE, LEFT INTO VIKING WAY, LEFT INTO CYPRESS AVE, LEFT INTO FICUS, RIGHT INTO PLEIN AVE INTO FOREST DRIVE RIGHT INTO THORNTON STATION.
THORNTON STATION- THORNTON

FROM THORNTON STATION, LEFT INTO FOREST DRIVE, RIGHT INTO PLEIN AVE, LEFT INTO POPLAR AVE, LEFT INTO CYPRESS AVE, CONTINUE AROUND THE CIRCLE INTO DENNEBOOM, LEFT INTO VANGAURD DRIVE, RIGHT INTO VOORTREKKER ROAD CONTINUE TO VASCO STATION, PICK UP AT VASCO AND RETURN TO THORNTON.

OP.5508155. (2) SINTSILI ZAKUTHINI Z ID NO 5903035735083. (3) DISTRICT: WYNBERG. POSTAL ADDRESS: NO.22 SITE B, COSA STREET, KHAYELITSHA, 7784 C/O CODETA - KHAYELITSHA CODETA KUWAIT RANK; SOLOMON, TSHUKU AVE; TRUST FUND OFFICE, SITE C; KHAYELITSHA, 7784. (4) NEW APPLICATION. (5) 1 X 26 PASSENGERS. (6) THE CONVEYANCE OF ORGANISED PARTIES. (7) AUTHORITY: KHAYELITSHA TRANSPORTING PASSENGERS WITHIN A RADIUS OF 50KM, TO PLACES WITHIN THE RSA.

OP.5508157. (2) MALIMBA NOKWANDA THELMA NT ID NO 6110280726085. (3) DISTRICT: WYNBERG. POSTAL ADDRESS: NO.25 NGCWALAZI CRESCENT, ELITHA PARK, KHAYELITSHA, 7784 C/O CODETA - KHAYELITSHA CODETA KUWAIT RANK; SOLOMON, TSHUKU AVE; TRUST FUND OFFICE, SITE C; KHAYELITSHA, 7784. (4) ADDITIONAL AUTHORITY, PERMIT NO. 1561022/0 FROM MALIMBA NOKWANDA THELMA NT (16 X PASSENGERS, DISTRICT: WYNBERG). (5) 1 X 16 PASSENGERS. (6) THE CONVEYANCE OF TAXI PASSENGERS. (7) AUTHORITY:

Permit No. 1561022/0
EXISTING AUTHORITY

H87 KHAYELITSHA -KAYAMANDI/PAARL(MBEKWENI)

FROM KHAYELITSHA TAXI RANK, TURN RIGHT INTO HOZA ROAD, LEFT INTO LANSDOWNE ROAD, LEFT INTO MEW WAY, RIGHT INTO N2, LEFT INTO R310, BADEN POWELL DRIVE, RIGHT INTO M12, LEFT INTO ADAM TAS ROAD, LEFT INTO BIRD ROAD R304, LEFT INTO MASITHANDANE ROAD TO KAYAMANDI TAXI RANK DROP OFF AND TURN BACK LEFT INTO BIRD ROAD R304, LEFT INTO N1, LEFT INTO JAN VAN RIEBEECK DRIVE R301, LEFT INTO OOSBOSCH STREET, RIGHT INTO DROMMEDARIS STREET JOINING MADIKANE STREET, LEFT INTO SUN STREET TO MBEKWENI TAXI RANK AND RETURN VIA THE SAME ROUTE.

E79 KUWAIT -HARARE

FROM SITE C, KUWAIT RANK LEFT INTO SOLOMON TSHUKU LEFT INTO MAPHONGWANA AVENUE RIGHT INTO LANSDOWNE ROAD VIA LUZUKO AND DRIFTSAND OLD FAURE ROAD BACK INTO LANSDOWNE ROAD RIGHT INTO MEW WAY LEFT INTO PAMA ROAD RIGHT INTO KUSASA ROAD RIGHT INTO MAKABENI ROAD LEFT INTO SPINE ROAD LEFT INTO NTLAZANE ROAD RIGHT INTO STEVE BIKO ROAD LEFT INTO BUKWAYO ROAD RIGHT INTO NCUMO ROAD RIGHT INTO FUNZA STREET VIA KUYASA INTO WALTER SISULU ROAD VIA MAKAYA OSCAR MPETHA INTO TAMBO ROAD INTO BATANDWA NDONDO ROAD TO HARARE AND RETURN VIA THE SAME ROUTE.

E80 KUWAIT -MAKAYA

FROM SITE C, KUWAIT RANK LEFT INTO SOLOMON TSHUKU LEFT INTO

MAPHONGWANA AVENUE RIGHT INTO LANSDOWNE ROAD VIA LUZUKO AND DRIFTSAND OLD FAURE ROAD BACK INTO LANSDOWNE ROAD RIGHT INTO MEW WAY LEFT INTO PAMA ROAD RIGHT INTO KUSASA ROAD RIGHT INTO MAKABENI ROAD LEFT INTO SPINE ROAD INTO LWANDLE DRIVE INTO ALBERTINIA SISULU INTO MONGEZI ROAD INTO LAWULO RIGHT INTO LANSDOWNE INTO TUTU AVENUE RIGHT INTO LANSDOWNE ROAD LEFT INTO LINDELA ROAD TO MACASSAR AND RETURN VIA THE SAME ROUTE.

E81 KUWAIT -MACASSAR

FROM SITE C, KUWAIT RANK RIGHT INTO SOLOMON TSHUKU LEFT INTO LANSDOWNE ROAD RIGHT INTO MEW WAY LEFT INTO PAMA ROAD LEFT INTO BONGA DRIVE (M45) INTO SULANI DRIVE INTO NYATHI AVENUE INTO LANSDOWNE ROAD RIGHT INTO FUKUTHA ROAD INTO CEKECHA ROAD TO MACASSAR AND RETURN THE SAME ROUTE.

537 KHAYELITSHA - UMTATA

FROM TAXI RANK SITE C IN KHAYELITSHA, LEFT MEW WAY, LEFT ONTO N2, LEFT ONTO R300, ONTO N1, ALONG N1 UNTIL BEAUFORT WEST, RIGHT INTO R61 ALONG R61 UNTIL UMTATA, R61 BECOMES MAIN ROAD UMTATA TO TAXI RANK IN UMTATA AND RETURN ALONG THE SAME ROUTE.

536 KHAYELITSHA - MDANTSANE

FROM TAXI RANK SITE C IN KHAYELITSHA, LEFT INTO MEW WAY, LEFT ONTO R300, ONTO N1, ALONG N1 UNTIL BEAUFORT WEST, RIGHT INTO R61, ALONG R61 TOWARDS GRAAFF REINET, TURN RIGHT TO PORT ELIZABETH, THROUGH JANSENVILLE, SOMERSET EAST, ADELAIDE, FORT BEAUFORT, MADALA, ALICE, KING WILLIAM'S TOWN TO MDANTSANE AND RETURN THE SAME ROUTE.

E97 KHAYELITSHA - MDANTSANE

FROM TAXI RANK SITE C IN KHAYELITSHA, LEFT INTO MEW WAY, RIGHT ONTO N2, ALONG N2 TO PORT ELIZABETH, INTO R72, ALONG R72 TO TAXI RANK IN MDANTSANE AND RETURN THE SAME ROUTE.

E99 KHAYELITSHA - MDANTSANE

FROM TAXI RANK SITE C IN KHAYELITSHA, LEFT INTO MEW WAY, LEFT ONTO N2, LEFT ONTO R300, ONTO N1, ALONG N1 TO BEAUFORT WEST, RIGHT INTO R61 ALONG R61 TOWARDS GRAAFF REINET, TURN RIGHT TO PORT ELIZABETH, THROUGH JANSENVILLE, SOMERSET EAST, ADELAIDE, FORT BEAUFORT, MADALA, ALICE, KING WILLIAM'S TOWN TO MDANTSANE AND RETURN THE ROUTE.

E98 KHAYELITSHA - UMTATA

FROM TAXI RANK SITE C IN KHAYELITSHA, LEFT INTO MEW WAY, LEFT ONTO R300, ONTO N1 ALONG N1 TO BEAUFORT WEST, INTO DONKIN STREET, RIGHT INTO VOORTREKKER STREET, INTO R61, ALONG R61 TO ABERDEEN, ONTO R57 TO GRAAFF REINET, THEN ALONG THE R61 TO QUEENSTOWN, RIGHT INTO ROBERTSON ROAD, RIGHT INTO CALEDON STREET TAXI RANK, QUEENSTOWN, INTO R61 TO TAXI RANK IN UMTATA AND RETURN THE SAME ROUTE.

E09 KHAYELITSHA - EAST LONDON

FROM TAXI RANK SITE C IN KHAYELITSHA, LEFT INTO MEW WAY, RIGHT ONTO N2, ALONG KING WILLIAM'S TOWN, ALONG N2 TO EAST LONDON TO TAXI RANK IN EAST LONDON AND RETURN THE SAME ROUTE.

ABOVE ROUTES SUBJECT TO THE FOLLOWING CONDITIONS:A-F

- A) THAT NO PASSENGERS ARE PICKED UP AT ANY OTHER RANK.
- B) THE VEHICLE MUST BE REGISTERED IN THE NAME OF THE LICENCE HOLDER.
- C) THE HOLDER OF THIS LICENCE IS PROHIBITED FROM ENTERING INTO ANY AGREEMENT WHEREBY ANOTHER PARTY IS PERMITTED TO UNDERTAKE ROAD TRANSPORTATION FOR OWN GAIN UNDER AUTHORITY OF THIS LICENCE.
- D) THE COMPLETE ROUTE MUST BE TRAVERSED AND NOT ONLY A PORTION OF IT.
- E) THE LICENCE IS NOT TRANSFERABLE.
- F) THE AUTHORITY IS REVIEWABLE AT ANY TIME

ADDITIONAL AUTHORITY

KHAYELITSHA - BELLVILLE

FROM KHAYELITSHA TAXI RANK LEFT AT TRAFFIC SIGNAL, LEFT ONTO N2, PROCEED ALONG N2, LEFT AT R300 TOWARDS BELLVILLE, LEFT AT KUILSRIVER/BELLVILLE OFF-RAMP, LEFT IN STRAND STREET, VOORTREKKER ROAD, BELLVILLE LEFT INTO CHARL MALAN STREET TO BELLVILLE TAXI RANK AND RETURN.

OP.5508161. (2) HOORN ESAU PETRUS EP ID NO 5608075099080. (3) DISTRICT: CAPE TOWN. POSTAL ADDRESS: 72 HOCKEY CRESCENT, BEACONVALLEY, MITCHELLS PLAIN, 7785. (4) NEW APPLICATION. (5) 1 X 4 PASSENGERS. (6) THE CONVEYANCE OF TAXI PASSENGERS. (7) AUTHORITY: RANKING SPACE AVAILABLE WITHIN THE CBD AREA WITHIN 10 KILOMETERS AND A RADIUS OF 200 KM OF CAPE TOWN AND RETURN.

OP.5508219. (2) ROLLES-ON-PARK ID NO 200403898223. (3) DISTRICT: CAPE TOWN. POSTAL ADDRESS: PO BOX 7, MILNERTON, MILNERTON, 7435. (4) NEW APPLICATION. (5) 1 X 25 PASSENGERS. (6) THE CONVEYANCE OF TOURISTS. (7) AUTHORITY:

CAPE TOWN STATION - UMTATA

JOE QABI AT PHILIPI (STOCK RD) ON TO N2 VIA EAST LONDON AND BACK TO STOCK ROAD.

CAPE TOWN - UPINGTON

FROM CAPE TOWN STATION (ADDERLEY STR) - N1 - N7 - R43 VIA VAN RHYNSDORP TO UPINGTON.

CAPE TOWN METROPLOLE (ORGANISED ROUTES FOR TOURING GROUPS)

OP.5508266. (2) HOORN ESAU PETRUS EP ID NO 5608075099080. (3) DISTRICT: CAPE TOWN. POSTAL ADDRESS: 72 HOCKEY CRESCENT, BEACONVALLEY, MITCHELLS PLAIN, 7785. (4) NEW APPLICATION. (5) 1 X 8 PASSENGERS. (6) THE CONVEYANCE OF TAXI PASSENGERS. (7) AUTHORITY: FROM POINTS WITHIN A RADIUS OF 10 KILOMETERS FROM CAMPSBAY. CAPE TOWN TO WITHIN A RADIUS OF 200 KILOMETRES FROM CAMPSBAY, CAPE TOWN AND RETURN INCLUDES ALL ALLOCATED FACILITIES AVAILABLE,

OP.5508270. (2) HOORN ESAU PETRUS EP ID NO 5608075099080. (3) DISTRICT: CAPE TOWN. POSTAL ADDRESS: 72 HOCKEY CRESCENT, BEACONVALLEY, MITCHELLS PLAIN, 7785. (4) NEW APPLICATION. (5) 1 X 8 PASSENGERS. (6) THE CONVEYANCE OF TAXI PASSENGERS. (7) AUTHORITY: RANKING SPACE ANYWHERE AVAILABLE WITHIN THE C.B.D. AREA WITHIN 10 KILOMETERS WITHIN A RADIUS OF 200 KILOMETERS OF CAPE TOWN AND RETURN. INCLUDE ALL ALLOCATED FACILITIES AVAILABLE AND SHUTTLE SERVICES.

OP.5508271. (2) HOORN ESAU PETRUS EP ID NO 5608075099080. (3) DISTRICT: CAPE TOWN. POSTAL ADDRESS: 72 HOCKEY CRESCENT, BEACONVALLEY, MITCHELLS PLAIN, 7785. (4) NEW APPLICATION. (5) 1 X 8 PASSENGERS. (6) THE CONVEYANCE OF TAXI PASSENGERS. (7) AUTHORITY: RANKING SPACE ANYWHERE AVAILABLE WITHIN THE C.B.D. AREA WITHIN 10 KILOMETERS WITHIN A RADIUS OF 200 KILOMETERS OF CAPE TOWN AND RETURN INCLUDE ALL ALLOCATED FACILITIES AVAILABLE AND SHUTTLE SERVICES.

MMABATHO

Address to which representations must be submitted: The Secretary, Local Road Transportation Board, Private Bag X2080, Mmabatho, 2735, and the respective applicant.

Adres waarheen vertoë gerig moet word: Die Sekretaris, Plaaslike Padvervoerraad, Privaat Sak X2080, Mmabatho, 2735, en die betrokke applikant.

Full particulars in respect of each application are open to inspection at the Local Road Transportation Board's Office, 5 Magnolia, Valencia Park, 1201.

Volle besonderhede ten opsigte van elke aansoek lê ter insae by die Plaaslike Padvervoerraad se Kantoor, Magnolia 5, Valencia Park, 1201.

from/van : 2005/03/30
from/van : G77/2005

to/tot : 2005/03/30
to/tot : G77/2005

OP.879343. (2) BOITSEANAPE TRANSPORT SERVICES CC ID NO 200103437923. (3) DISTRICT: MOLOPO. POSTAL ADDRESS: P O BOX 841, THABANCHU, THABANCHU, 9780. (4) NEW APPLICATION. (5) 1 X 60 PASSENGERS. (6) THE CONVEYANCE OF PERSONS ON A PARTICULAR BUS ROUTE. (7) AUTHORITY: FROM MAFIKENG TO KIMBERLEY AND BACK. DEPART FROM STOP NO [0 KM] AT MEGA CITY BUS TERMINALS AND PROCEED ON SEKAME ROAD TO JAMES MOROKA ROAD, TURN RIGHT INTO JAMES MOROKA ROAD AND PROCEED TO N18 ROAD {R49} THEN TURN RIGHT INTO N18 AND PROCEED TO SETLAGOLE AND STOP AT SETLAGOLE MOTORS ALONG THE N18 ROAD STOP NO 2 {75KM}. PROCEED FROM SETLAGOLE TO STELLA ON N18 ROAD AND STOP AT MINNAAR MOTORS, STOP NO 3 (114KM). PROCEED FROM STELLA TO VRYBURG ON THE N18 ROAD AND STOP AT CALTEX GARAGE, STOP NO 4 (160KM). PROCEED FROM VRYBURG ON THE N18 ROAD TO TIGERKLOOF STATION AND STOP ALONG THE ROAD, STOP NO 5 {170KM}. PROCEED FROM TIGERKLOOF STATION ON THE N18 ROAD TO DRYHARTS AND STOP ALONG THE ROAD, STOP NO 6 {204KM}. PROCEED FROM DRYHARTS TO PUDIMOE ON THE N18 ROAD AND STOP ALONG THE ROAD, STOP NO 7 {212KM}. PROCEED FROM PUDIMOE TO TAUNG ON N18 ROAD AND STOP AT THE CALTEX GARAGE ALONG THE ROAD, STOP NO 8 {229}. PROCEED FROM TAUNG TO HARTSWATER ON THE N18 ROAD AND STOP AT THE BUS STOP NO 9 {253KM}. PROCEED FROM HARTSWATER TO JAN KEMPDORP ON THE ROAD AND STOP AT THE BUS STOP ALONG THE ROAD, STOP NO 10 {269KM}. PROCEED FROM JAN KEMPDORP TO WARRENTON ON THE N18 ROAD AND STOP, TURN RIGHT INTO N12 AND PROCEED TO THE BUS STOP ON N12 IN WARRENTON, STOP NO 11 {292KM}. PROCEED FROM WARRENTON TO KIMBERLEY ON THE N12 IN ROAD TO TRANSVAAL ROAD AND TURN RIGHT INTO CECIL SUSSMAN ROAD AND TURN LEFT INTO PNEEL ROAD. PNEEL ROAD BECOMES BULTFONTEIN ROAD SO PROCEED TO THE INFORMATION CENTRE AND STOP, STOP NO 12 {365KM}.

OP.879589. (2) SESOKO OUPA AMOS OA ID NO 5709125928086. POSTAL ADDRESS: 990 BLOCK F, SOSHANGUVE, SOSHANGUVE, 0152. (4) TRANSFER OF PERMIT, PERMIT NO. 875683/0 FROM MAIMANE REDIBONE MASHITE MR (15 X PASSENGERS, DISTRICT: PRETORIA). (7) AUTHORITY AS IN LAST MENTIONED PERMIT(S).

OP.879596. (2) SENNE OBED BUTIBUTI OB ID NO 6009156096088. POSTAL ADDRESS: P O BOX 1661, PHOKENG, 0316. (4) TRANSFER OF PERMIT, PERMIT NO. 871342/4 FROM SENNE BOKIE ANDREW BA (28 X PASSENGERS, DISTRICT: UNKNOWN). (7) AUTHORITY AS IN LAST MENTIONED PERMIT(S).

OP.879888. (2) RAMOKGADI DONALD GEORGE DG ID NO 8209115410085. (3) DISTRICT: RUSTENBURG. POSTAL ADDRESS: P.O. BOX 6475, RUSTENBURG, RUSTENBURG, 0300. (4) NEW APPLICATION. (5) 1 X 15 PASSENGERS. (6) THE CONVEYANCE OF ORGANISED PARTIES. (7) AUTHORITY: FROM RUSTENBURG TO PLACES WITHIN THE RSA AND BACK TO PLACE WHERE PARTY WAS PICKED UP IN THE FIRST INSTANCES, TO THE EXPRESS CONDITION WHAT CONVEYANCE SUCH AS PARTY MAY BE ONLY BE UNDERTAKEN THE SAME UNDERTAKERS THEY FORWARD AND RETURN JOURNEY AS A UNIT WITH THE SOLE MUTUAL PURPOSE OF MORE OF THE FOLLOWING:
1. WEDDINGS
2. FUNERALS
3. RELIGION GATHESINGS
4. SPORTS SND PICNIC
OR ANY SIMILAR OF ORGANIZED INTERNATIONAL OR RECREATION.

OP.879889. (2) RANGAKA MARCUS MAHUTSANA MM ID NO 5005305650081. (3) DISTRICT: RUSTENBURG. POSTAL ADDRESS: P.O. BOX 236, PHOKENG, PHOKENG, 0316. (4) NEW APPLICATION. (5) 1 X 23 PASSENGERS. (6) THE CONVEYANCE OF ORGANISED PARTIES. (7) AUTHORITY: FROM RUSTENBURG TO PLACES WITHIN THE RSA AND BACK TO WHERE PARTY WAS PICKED UP IN THE FIRST INSTANCES, SUBJECT TO THE EXPRESS CONDITION WHAT CONVEYANCE SUCH AS PARTY MAY BE ONLY BE UNDERTAKEN THE SAME UNDERTAKERS THEY FORWARD AND RETURN JOURNEY AS A UNIT WITH THE SOLE MUTUAL PURPOSE OF ATTENDING ONE OF THE FOLLOWING:
1. WEDDINGS
2. FUNERALS
3. RELIGION GATHERINGS
4. SPORTS AND PICNIC
OR ANY SIMILAR OF ORGANIZED INTERNATIONAL OR RECREATION.

OP.879900. (2) THOBOKOE ABEL SKAT AS ID NO 5004275681085. (3) DISTRICT: RUSTENBURG. POSTAL ADDRESS: P.O. BOX 7664, RUSTENBURG, RUSTENBURG, 0300. (4) NEW APPLICATION. (5) 1 X 16 PASSENGERS. (6) THE CONVEYANCE OF ORGANISED PARTIES. (7) AUTHORITY: FROM RUSTENBURG TO PLACES WITHIN THE RSA AND BACK TO PLACES WHERE PARTY WAS PICKED UP IN THE FIRST INSTANCES, SUBJECT TO THE EXPRESS CONDITION WHAT CONVEYANCE SUCH AS PARTY MAY BE ONLY BE UNDERTAKEN THE SAME UNDERTAKERS THEY FORWARD AND RETURN JOURNEY AS A UNIT WITH THE SOLE MUTUAL PURPOSE OF ATTENDING ONE OF THE FOLLOWING:
1. WEDDINGS
2. FUNERALS

3. RELIGION GATHERINGS

4. SPORTS AND PICNIC

OR ANY SIMILAR OF ORGANIZED INTERNATIONAL OR RECREATION.

OP.879902. (2) RAPOO IGA DANIEL ID NO 1903145156083. (3) DISTRICT: RUSTENBURG. POSTAL ADDRESS: P.O. BOX 4502, RUSTENBURG, RUSTENBURG, 0300. (4) NEW APPLICATION. (5) 1 X 10 PASSENGERS. (6) THE CONVEYANCE OF ORGANISED PARTIES. (7) AUTHORITY: FROM RUSTENBURG TO PLACES WITHIN RSA AND BACK TO PLACE WHERE PARTY WAS PICKED UP IN THE FIRST INSTANCES, SUBJECT TO THE EXPRESS CONDITION WHAT CONVEYANCE SUCH AS PARTY MAY BE ONLY BE UNDERTAKEN THE SAME UNDERTAKERS THEY FORWARD AND RETURN JOURNEY AS A UNIT WITH THE SOLE MUTUAL PURPOSE OF ATTENDING ONE OF THE FOLLOWING:

1. WEDDINGS

2. FUNERALS

3. RELIGION GATHERINGS

4. SPORTS AND PICNIC

OR ANY SIMILAR OF ORGANIZED INTERNATIONAL OR RECREATION.

OP.879910. (2) MONAMETSI JOSTER TAU JT ID NO 3906305338084. (3) DISTRICT: RUSTENBURG. POSTAL ADDRESS: P.O. BOX 2898, RUSTENBURG, RUSTENBURG, 0000. (4) NEW APPLICATION. (5) 1 X 26 PASSENGERS. (6) THE CONVEYANCE OF ORGANISED PARTIES. (7) AUTHORITY: FROM RUSTENBURG TO PLACES WITHIN THE RSA AND BACK TO PLACE WHERE PARTY WAS PICKED UP IN THE FIRST INSTANCES, SUBJECT TO THE EXPRESS CONDITION WHAT CONVEYANCE SUCH AS PARTY MAY BE ONLY BE UNDERTAKEN THE SAME UNDERTAKERS THEY FORWARD AND RETURN JOURNEY AS A UNIT WITH THE SOLE MUTUAL PURPOSE OF ATTENDING ONE OF THE FOLLOWING:

1. WEDDINGS

2. FUNERALS

3. RELIGION GATHERINGS

4. SPORTS AND PICNIC

OR ANY SIMILAR OF ORGANIZED INTERNATIONAL OR RECREATION.

OP.880026. (2) LEBOTSE PHARATLHATLHE MODISAOTSILE D PMD ID NO 7803065362089. (3) DISTRICT: MOLOPO. POSTAL ADDRESS: 660 LERUTLE STREET, BOIKHUTSO, LICHTENBURG, 2740. (4) NEW APPLICATION. (5) 1 X 10 PASSENGERS. (6) THE CONVEYANCE OF TOURISTS. (7) AUTHORITY: FROM MMABATHO TO ALL PROVINCE WITHIN SOUTH AFRICA AND BACK.

OP.880070. (2) MOCHE LAWRENCE MALAKIA LW ID NO 6905185704081. (3) DISTRICT: RUSTENBURG. POSTAL ADDRESS: P.O. BOX 9497, RUSTENBURG, RUSTENBURG, 0300. (4) NEW APPLICATION. (5) 1 X 16 PASSENGERS. (6) THE CONVEYANCE OF ORGANISED PARTIES. (7) AUTHORITY: FROM RUSTENBURG TO PLACES WITHIN THE RSA AND BACK TO THE PLACE WHERE THE PARTY WAS PICKED UP IN THE FIRST INSTANCES, SUBJECT TO THE EXPRESS CONDITION WHAT CONVEYANCE SUCH AS PARTY MAY BE ONLY BE UNDERTAKEN THE SAME UNDERTAKERS THEY FORWARD AND RETURN JOURNEY AS A UNIT WITH THE SOLE MUTUAL PURPOSE OF ATTENDING ONE OF THE FOLLOWING:

1. WEDDINGS

2. FUNERALS

3. RELIGION GATHERING

4. SPORTS AND PICNIC

OR ANY SIMILAR OF ORGANIZED INTERNATIONAL OR RECREATION.

OP.880097. (2) MOCHE LAWRENCE MALAKIA LW ID NO 6905185704081. (3) DISTRICT: RUSTENBURG. POSTAL ADDRESS: P.O. BOX 9497, RUSTENBURG, RUSTENBURG, 0300. (4) NEW APPLICATION. (5) 1 X 10 PASSENGERS. (6) THE CONVEYANCE OF ORGANISED PARTIES. (7) AUTHORITY: FROM RUSTENBURG TO PLACES WITHIN THE RSA AND BACK TO PLACE WHERE PARTY WAS PICKED UP IN THE FIRST INSTANCES, SUBJECT TO THE EXPRESS CONDITION WHAT CONVEYANCE SUCH AS PARTY MAY BE ONLY BE UNDERTAKEN THE SAME UNDERTAKERS THEY FORWARD AND RETURN JOURNEY AS A UNIT WITH THE SOLE MUTUAL PURPOSE OF ATTENDING ONE OF THE FOLLOWING:

1. WEDDINGS

2. FUNERALS

3. REGION GATHERINGS

4. SPORTS AND PICNIC

OR ANY SIMILAR OF ORGANIZED INTERNATIONAL OR RECREATION.

OP.880119. (2) BOKAKO MANTOA GLADYS MG ID NO 7806200594086. POSTAL ADDRESS: P.O. BOX 5451, RAMOSADI, RAMOSADI, 2735. (4) TRANSFER OF PERMIT, PERMIT NO. 875535/0 FROM TIRANO MAHLOMOLA SIMON MS (14 X PASSENGERS, DISTRICT: DITSOBOTLA). (7) AUTHORITY AS IN LAST MENTIONED PERMIT(S).

OP.880266. (2) RANGAKA MARCUS MAHUTSANA MM ID NO 5005305650081. (3) DISTRICT: RUSTENBURG. POSTAL ADDRESS: P.O. BOX 236, PHOKENG, PHOKENG, 0316. (4) NEW APPLICATION. (5) 1 X 16 PASSENGERS. (6) THE CONVEYANCE OF

ORGANISED PARTIES. (7) AUTHORITY:
FROM RUSTEBURG TO PLACES WITHIN THE RSA AND BACK TO PLACES WHERE PARTY WAS
PICKED UP IN THE FIRST INSTANCES, SUBJECT TO THE EXPRESS CONDITION WHAT
CONVEYANCE SUCH AS PARTY MAY BE ONLY BE UNDERTAKEN THE SAME UNDERTAKERS
THEY FORWARD AND RETURN JOURNEY AS A UNIT WITH THE SOLE MUTUAL PURPOSE OF
ATTENDING ONE OF THE FOLLOWING:

- 1.WEDDINGS
- 2.FUNERALS
- 3.RELIGIOUS GATHERINGS
- 4.SPORTS AND PICNIC

OR ANY SIMILAR OF ORGANIZED INTERNATIONAL OR RECREATION.

OP.880279. (2) HOBYANE S ID NO 7701175762083. (3) DISTRICT: PRETORIA.
POSTAL ADDRESS: P.O BOX 10319, MOGOGELO, HAMMANSKRAAL, 0407. (4) NEW
APPLICATION. (5) 1 X 14 PASSENGERS. (6) THE CONVEYANCE OF TOURISTS. (7)
AUTHORITY:
FROM MANDELA SQUER HAMMANSKRAAL TO ALL PROVINCES OF SOUTH AFRICA AND BACK.

OP.880337. (2) MOSIANE BAFEDILE ALBERT BA ID NO 5806305985082. (3)
DISTRICT: MOLOPO. POSTAL ADDRESS: P.O. BOX 4, RATSHIDI, RATSHIDI, 2735.
(4) NEW APPLICATION(LATE RENEWAL). (5) 1 X 10 PASSENGERS. (6) THE
CONVEYANCE OF TAXI PASSENGERS. (7) AUTHORITY:
FROM MAFIKENG DIAMOND MINE AT SETLOPO VILLAGE.DISTRICT MOLOPO TO PLACES
SITUATED WITHIN A RADIUS OF FORTY(40)KILOMETRES FROM THE SAID MAFIKENG
DIAMOND MINE TO THE SAID MAFIKENG DIAMOND MINE AT SETLOPO VILLAGE.

OP.880409. (2) MAKAPELA LORAM TODD ANDILE LTA ID NO 6203166032080. (3)
DISTRICT: MOLOPO. POSTAL ADDRESS: P.O. BOX 5816, MMABATHO, MMABATHO,
2735. (4) NEW APPLICATION. (5) 1 X 5 PASSENGERS. (6) THE CONVEYANCE OF
OTHER. (7) AUTHORITY:
CONVEYANCE OF METER TAXI PASSENGERS:FROM NO 7 ACACIA STREET , GOLF VIEW
MAFIKENG TO MAFIKENG, GOLFVIEW, RIVERA PARK, MMABATHO UNITS
1,2,3,5,6,7,8,9,10,12, 13, 14, 15, MAFIKENG AIRPORT, MANYANE GAME LODGE,
ROOIGROND AND SEHUBA AND BACK.

OP.880482. (2) PHIRI ME ID NO 6001013274081. POSTAL ADDRESS: P.O BOX
51, DINOKANA, DINOKANA, 2868. (4) TRANSFER OF PERMIT , PERMIT NO.
871008/4 FROM PHIRI PHINEAS P (16 X PASSENGERS, DISTRICT: MARICO). (7)
AUTHORITY AS IN LAST MENTIONED PERMIT(S).

OP.880488. (2) MBELE BUDLWANA ARCHIBALD BA ID NO 5403315728080. (3)
DISTRICT: MOLOPO. POSTAL ADDRESS: P O BOX 4104, MMABATHO, 2735. (4) NEW
APPLICATION(LATE RENEWAL). (5) 1 X 16 PASSENGERS. (6) THE CONVEYANCE OF
TAXI PASSENGERS. (7) AUTHORITY:
FROM HOUSE NO 1984 AT MMABATHO UNIT 8, DISTRICT MOLOPO TO PLACES SITUATED
WITH IN A RADIUS OF TEN(10)KILOMETRES FROM THE

OP.880499. (2) KALULE-SABITI JANNAT-MARGARET JM ID NO 4806080156082.
(3) DISTRICT: MOLOPO. POSTAL ADDRESS: P.O. BOX 6452, MMABATHO, MMABATHO,
2735. (4) NEW APPLICATION(LATE RENEWAL). (5) 1 X 7 PASSENGERS. (6) THE
CONVEYANCE OF TAXI PASSENGERS. (7) AUTHORITY:
FROM MMABATHO TO MAFIKENG .FROM THE PROPOSED SECONDARY SCHOOL IN UNIT 13,
PROCEED TO UNIT 14 VIA UNIT 15, 9, 10, 12, 8, 7, 5, AND 2 THROUGH MEGE-CITY
TO MONTSHIOA ON KEMONOSI ROAD TO MANGOPE HIGH WAY IN RAMOSADI STAD JOIN
VRYBURG ROAD TO MAFIKENG IN STATION AND BACK.

from/van : 2005/04/08
from/van : G78/2005

to/tot : 2005/04/08
to/tot : G78/2005

OP.879890. (2) NJUZA BADANILE WALTER BW ID NO 7301315340088. (3) DISTRICT: RUSTENBURG. POSTAL ADDRESS: P.O. BOX 4502, RUSTENBURG, RUSTENBURG, 0300. (4) NEW APPLICATION. (5) 1 X 16 PASSENGERS. (6) THE CONVEYANCE OF ORGANISED PARTIES. (7) AUTHORITY: FROM RUSTENBURG TO PLACES WITHIN THE RSA AND BACK TO PLACES WHERE PARTY WAS PICKED UP IN THE FIRST INSTANCES, SUBJECT TO THE EXPRESS CONDITION WHAT CONVEYANCE SUCH AS PARTY MAY BE ONLY BE UNDERTAKEN THE SAME UNDERTAKERS THEY FORWARD AND RETURN JOURNEY AS A UNIT WITH THE SOLE MUTUAL PURPOSE OF ATTENDING ONE OF THE FOLLOWING:

1.WEDDINGS

2.FUNERALS

3.RELIGION GATHERINGS

4.SPORTS AND PICNIC

OR ANY SIMILAR OF ORGANIZED INTERNATIONAL OR RECREATION.

OP.880365. (2) MATLAKANE SOLOMON JEMPE SL ID NO 7801085537086. (3) DISTRICT: RUSTENBURG. POSTAL ADDRESS: 3254 LESEDI STREET UNIT 3, TLHABANE, RUSTENBURG, 0309. (4) NEW APPLICATION. (5) 1 X 15 PASSENGERS. (6) THE CONVEYANCE OF OTHER. (7) AUTHORITY: FROM TLHABANE TOWNSHIP TO BLESKOP (WATERVAL AND EMTABENI) AND BACK. (CONTRACTED SERVICE).

OP.880384. (2) MABUSE SP ID NO 5912305808082. (3) DISTRICT: PRETORIA. POSTAL ADDRESS: 1022 BLOCK C, MABOPANE, MABOPANE, 0190. (4) NEW APPLICATION. (5) 1 X 16 PASSENGERS. (6) THE CONVEYANCE OF OTHER. (7) AUTHORITY: CONVEYANCE OF SCHOLARS: FROM 1022 BLOCK C MABOPANE AND COLLECTING SCHOOL CHILDREN FROM ALL SECTION TO ALMA SPECIAL SCHOOL AND JOLLY JUNGEL T/A CAPITAL PARK PRE PRIMARY SCHOOL AND BACK.

OP.880387. (2) RAMASWELE NELSON SHIMANE NS ID NO 5309085599082. (3) DISTRICT: PRETORIA. POSTAL ADDRESS: 677 LEBANON, MABOPANE, MABOPANE, 0190. (4) NEW APPLICATION (LATE RENEWAL). (5) 1 X 16 PASSENGERS. (6) THE CONVEYANCE OF TAXI PASSENGERS. (7) AUTHORITY: FROM CHURCH SQUER PRETORIA WITHIN A AREA OF A RADIUS OF FIFTEEN (15) KILOMETRES ON CASUAL TRIPS FROM WITHIN THE AREA DESCRIBED AT (A) TO ANY POINT BEYOND THAT AREA OR FROM ANY POINTS BEYOND THAT AREA TO ANY POINTS WITHIN THAT AREA.

OP.880410. (2) MOSIANE TONNYBOY PETRUS TP ID NO 7011035445089. (3) DISTRICT: RUSTENBURG. POSTAL ADDRESS: BOX 617, KOSTER, KOSTER, 2825. (4) NEW APPLICATION. (5) 1 X 16 PASSENGERS. (6) THE CONVEYANCE OF ORGANISED PARTIES. (7) AUTHORITY: FROM RUSTENBURG TO PLACES WITHIN THE RSA AND BACK TO PLACES WHERE PARTY WAS PICKED UP IN THE FIRST INSTANCES, SUBJECT TO THE EXPRESS CONDITION WHAT CONVEYANCE SUCH AS PARTY MAY BE ONLY BE UNDERTAKEN THE SAME UNDERTAKERS THEY FORWARD AND RETURN JOURNEY AS A UNIT WITH THE SOLE MUTUAL PURPOSE OF ATTENDING ONE OF THE FOLLOWING:

1.WEDDINGS

2.FUNERALS

3.RELIGION GATHERINGS

4.SPORTS AND PICNIC

OR ANY SIMILAR OF ORGANIZED INTERNATIONAL OR RECREATION.

OP.880412. (2) MOTLHAMME RAPULA GABRIEL RG ID NO 6004046008088. (3) DISTRICT: RUSTENBURG. POSTAL ADDRESS: P.O. BOX 313, RUSTENBURG, RUSTENBURG, 0300. (4) NEW APPLICATION. (5) 1 X 11 PASSENGERS. (6) THE CONVEYANCE OF ORGANISED PARTIES. (7) AUTHORITY: FROM RUSTENBURG TO PLACES WITHIN THE RSA AND BACK TO PLACES WHERE PARTY WAS PICKED UP IN THE FIRST INSTANCES, SUBJECT TO THE EXPRESS CONDITION WHAT CONVEYANCE SUCH AS PARTY MAY BE ONLY BE UNDERTAKEN THE SAME UNDERTAKERS THEY FORWARD AND RETURN JOURNEY AS A UNIT WITH THE SOLE MUTUAL PURPOSE OF ATTENDING ONE OF THE FOLLOWING:

1.WEDDINGS

2.FUNERALS

3.RELIGION GATHERING

4.SPORTS AND PICNIC

OR ANY SIMILAR OF ORGANIZED INTERNATIONAL OR RECREATION.

OP.880430. (2) MOLEFE PHILLEMONT SEBUSI PS ID NO 6109275756081. (3) DISTRICT: RUSTENBURG. POSTAL ADDRESS: P.O. BOX 525, PHOKENG, PHOKENG, 0335. (4) NEW APPLICATION (LATE RENEWAL). (5) 1 X 16 PASSENGERS. (6) THE CONVEYANCE OF TAXI PASSENGERS. (7) AUTHORITY: FROM BAFOKENG SOUTH PLATINUM MINE COMPOUND NO 9 WILDEBEESFONTEIN DISTRICT BAFOKENG TO PLACES SITUATED WITH A RADIUS OF TWENTY (20) KILOMETRES FROM THE SAID BAFOKENG SOUTH PLATINUM MINE TO THE SAID BAFOKENG SOUTH PLATINUM MINE NO 9 WILDEBEESFONTEIN DISTRICT BAFOKENG.

OP.880431. (2) MOLEFE PHILLEMONT SEBUSE PS ID NO 6109275756081. POSTAL ADDRESS: P.O. BOX 525, PHOKENG, PHOKENG, 0335. (4) TRANSFER OF PERMIT, PERMIT NO. 870255/5 FROM MPUTLE EDNA MORAKANE EM (16 X PASSENGERS, DISTRICT: UNKNOWN). (7) AUTHORITY AS IN LAST MENTIONED PERMIT(S).

OP.880433. (2) MOLETE SILAS BOGATSU SB ID NO 6203246026086. POSTAL ADDRESS: P.O. BOX 1483, MOGWASE, MOGWASE, 0314. (4) TRANSFER OF PERMIT, PERMIT NO. 873069/4 FROM MOLETE REUBEN MODISE RM (16 X PASSENGERS, DISTRICT: RUSTENBURG). (7) AUTHORITY AS IN LAST MENTIONED PERMIT(S).

OP.880441. (2) MATEMANE EZEKIEL RADIKADI ER ID NO 6406206182084. POSTAL ADDRESS: 2148 BLOCK U, MABOPANE, MABOPANE, 0190. (4) TRANSFER OF PERMIT, PERMIT NO. 875954/0 FROM MATEMANE HOSIAH MOLEFE HM (10 X PASSENGERS, DISTRICT: PRETORIA). (7) AUTHORITY AS IN LAST MENTIONED PERMIT(S).

OP.880443. (2) PHETOE MOTHOFELA CECIL MC ID NO 6007065877085. (3) DISTRICT: RUSTENBURG. POSTAL ADDRESS: P.O. BOX 949, SUNCITY, SUNCITY, 0316. (4) NEW APPLICATION (LATE RENEWAL). (5) 1 X 16 PASSENGERS. (6) THE CONVEYANCE OF TAXI PASSENGERS. (7) AUTHORITY: FROM CHANENG VILLAGE TO RUSTENBURG TAXI RANK AND BACK.

OP.880570. (2) TILO MR MR ID NO 6412230715089. (3) DISTRICT: MOLOPO. POSTAL ADDRESS: 3882 ZONE 3, ITSOSENG, ITSOSENG, 2744 C/O MOCHUBELE O.D. 132 ZONE 3, ITSOSENG, 2744. (4) NEW APPLICATION. (5) 1 X 8 PASSENGERS. (6) THE CONVEYANCE OF ORGANISED PARTIES. (7) AUTHORITY: FROM HOUSE NO 3882 ZONE 3 ITSOSENG TO PLACES WITHIN RSA AND BACK TO PLACES WHERE PARTY WAS PICKED UP IN THE FIRST INSTANCES, SUBJECT TO THE EXPRESS CONDITION WHAT CONVEYANCE SUCH AS PARTY MAY BE ONLY BE UNDERTAKEN THE SAME UNDERTAKERS THEY FORWARD AND RETURN JOURNEY AS A UNIT WITH THE SOLE MUTUAL PURPOSE OF ATTENDING ONE OF THE FOLLOWING:
1. WEDDINGS
2. FUNERALS
3. RELIGION GATHERING
4. SPORTS AND PICNIC.
OR ANY SIMILAR OF ORGANIZED INTERNATIONAL OR RECREATION.

OP.880659. (2) GAENONE GOLAOITSEMANG OBERT GO ID NO 6304215947086. (3) DISTRICT: GANYESA. POSTAL ADDRESS: P O BOX 408, GANYESA, 8613. (4) NEW APPLICATION (LATE RENEWAL). (5) 1 X 16 PASSENGERS. (6) THE CONVEYANCE OF TAXI PASSENGERS. (7) AUTHORITY: FROM GANYESA COMPLEX TO RUSTENBURG AND BACK TO GANYESA.

OP.880660. (2) MOGOKONYANE BOGONE JAMES BJ ID NO 6806146142082. (3) DISTRICT: MOLOPO. POSTAL ADDRESS: PRIVATE BAG X2072, MAFIKENG, MAFIKENG, 2745. (4) NEW APPLICATION. (5) 1 X 16 PASSENGERS. (6) THE CONVEYANCE OF TAXI PASSENGERS. (7) AUTHORITY: FROM LOGAGENG TRIBAL OFFICE TO MAFIKENG TAXI RANK AND BACK.

OP.880668. (2) MOKGOKOLO MOGOMOTSI CORNELIUS MC ID NO 5003085737087. POSTAL ADDRESS: 1094 BLOCK U, MABOPANE, MABOPANE, 0190. (4) TRANSFER OF PERMIT, PERMIT NO. 875955/0 FROM MAGWETE ABRAM A (11 X PASSENGERS, DISTRICT: PRETORIA). (7) AUTHORITY AS IN LAST MENTIONED PERMIT(S).

OP.880677. (2) BOIKANYO MOITASALO MICHAEL MM ID NO 6206126178083. POSTAL ADDRESS: P O BOX 699, MOTSWEDI, MOTSWEDI, 2870. (4) TRANSFER OF PERMIT, PERMIT NO. 871398/4 FROM MODISE INELENK MARKS IM (10 X PASSENGERS, DISTRICT: MARICO). (7) AUTHORITY AS IN LAST MENTIONED PERMIT(S).

OP.880684. (2) MANGATE MPONTSHANG EUNICE ME ID NO 7903110495080. POSTAL ADDRESS: P.O. BOX 615, KURUMAN, KURUMAN, 8460. (4) TRANSFER OF PERMIT, PERMIT NO. 869890/5 FROM BOJOSI JOHN JAFTA JJ (9 X PASSENGERS, DISTRICT: KURUMAN). (7) AUTHORITY AS IN LAST MENTIONED PERMIT(S).

OP.880770. (2) NTAMU KUDUMANE JOHN KJ ID NO 6710295679086. POSTAL ADDRESS: P.O. BOX 1, MADUBU, RIETPAN, 2887. (4) TRANSFER OF PERMIT, PERMIT NO. 875568/0 FROM MATLAOPANE GAANEWE JOSEPHINE GJ (15 X PASSENGERS, DISTRICT: MARICO). (7) AUTHORITY AS IN LAST MENTIONED PERMIT(S).

OP.880771. (2) SULIMAN OMAR O ID NO 7103215103081. POSTAL ADDRESS: P.O. BOX 147, SONOP, SONOP, 0250. (4) TRANSFER OF PERMIT, PERMIT NO. 875959/0 FROM SULIMAN MAGDELINE M (16 X PASSENGERS, DISTRICT: PRETORIA). (7) AUTHORITY AS IN LAST MENTIONED PERMIT(S).

OP.880781. (2) MORAKA SENWELO EDITH SE ID NO 4404260467089. POSTAL ADDRESS: P.O. BOX 283, MODDERKUIL, MODDERKUIL, 0351. (4) TRANSFER OF PERMIT, PERMIT NO. 867559/8 FROM MORAKA MABOA FRANCIS ESTATE LATE MF (10

X PASSENGERS, DISTRICT: UNKNOWN). (7) AUTHORITY AS IN LAST MENTIONED PERMIT(S).

OP.880802. (2) NTSIMANE BUTI JOSEPH BJ ID NO 4501017232086. (3) DISTRICT: PRETORIA. POSTAL ADDRESS: P.O. BOX 4212, BRITS, BRITS, 0250. (4) NEW APPLICATION(LATE RENEWAL). (5) 1 X 16 PASSENGERS. (6) THE CONVEYANCE OF TAXI PASSENGERS. (7) AUTHORITY: FROM MABOLOKA TO BRITS AND RETURN.

OP.880813. (2) GAONAKALA KEWAGILE ISAAC KI ID NO 4409125523083. (3) DISTRICT: MOLOPO. POSTAL ADDRESS: PRIVATE BAG 2215, MAFIKENG, MAFIKENG, 2745 C/O MOCHUBELE O.D. 132 ZONE 3, ITSOSENG, 2744. (4) NEW APPLICATION(LATE RENEWAL). (5) 1 X 16 PASSENGERS. (6) THE CONVEYANCE OF TAXI PASSENGERS. (7) AUTHORITY: FROM GADIPEDI BAR LOUNGE AT MABULE VILLAGE, DISTRICT MOLOPO TO PLACES SITUATED WITHIN A RADIUS OF SEVENTY(70)KILOMETRES FROM THE SAID GADIPEDI BAR LOUNGE TO THE SAID GADIPEDI BAR LOUNGE AT MABULE VILLAGE DISTRICT MOLOPO.

OP.880815. (2) MAJA MICHAEL M ID NO 5612055762089. (3) DISTRICT: PRETORIA. POSTAL ADDRESS: P.O BOX 911-1474, ROSSLYN, ROSSLYN, 0200. (4) NEW APPLICATION. (5) 1 X 35 PASSENGERS. (6) THE CONVEYANCE OF TOURISTS. (7) AUTHORITY: FROM TEMBA TO ALL PROVINCES OF SOUTH AFRICA AND BACK.

OP.880817. (2) BALOYI JOHANNES BUTI JB ID NO 6608215376082. (3) DISTRICT: PRETORIA. POSTAL ADDRESS: P O BOX 484, HAMMANSKRAAL, 0400. (4) NEW APPLICATION. (5) 1 X 35 PASSENGERS. (6) THE CONVEYANCE OF TOURISTS. (7) AUTHORITY: FROM TEMBA TO ALL PROVINCES OF SOUTH AFRICA AND BACK.

OP.881127. (2) KHUNOU SAMUEL S ID NO 6008286071086. (3) DISTRICT: RUSTENBURG. POSTAL ADDRESS: P.O. BOX 521, TUMASKOP, TUMASKOP, 0345. (4) NEW APPLICATION(LATE RENEWAL). (5) 1 X 16 PASSENGERS. (6) THE CONVEYANCE OF TAXI PASSENGERS. (7) AUTHORITY: FROM MOLORWE PRIMARY SCHOOL IN MOLORWE ON JANSKOP 134 JP DISTRICT MANKWE TO PLACES SITUATED WITHIN A RADIUS OF EIGHTY(80)KILOMETRES FROM THE SAID MOLORWE PRIMARY SCHOOL FROM MOLORWE PRIMARY SCHOOL TO THE SAID MOLORWE PRIMARY SCHOOL IN MOLORWE ON JANSKOP 134 JP DISTRICT MANKWE.

from/van : 2005/04/20
from/van : G79/2005

to/tot : 2005/04/20
to/tot : G79/2005

OP.879340. (2) MOKWENABOMBA BUTIKI REUBEN BR ID NO 6301126058086. (3) DISTRICT: RUSTENBURG. POSTAL ADDRESS: 1486 KWENA STREET, TLHABANE, TLHABANE, 0305. (4) NEW APPLICATION (LATE RENEWAL). (5) 1 X 16 PASSENGERS. (6) THE CONVEYANCE OF TAXI PASSENGERS. (7) AUTHORITY: FROM SNYLOCK 256 DISTRICT BAFOKENG TO PLACES SITUATED WITHIN A RADIUS OF TWENTY(20) KILOMETRES FROM THE SAID SNYLOCK 256 TO THE SAID SNYLOCK 256 DISTRICT BAFOKENG.

OP.880154. (2) ATAMELANG BUS TRANSPORT (PTY) LTD ID NO 021705307. (3) DISTRICT: MOLOPO. POSTAL ADDRESS: P.O. BOX 3300, MMABATHO, MMABATHO, 2735. (4) ADDITIONAL VEHICLE. (5) 1 X 50 PASSENGERS. (6) THE CONVEYANCE OF PERSONS ON A PARTICULAR BUS ROUTE. (7) AUTHORITY: AS PER ATTACHED ANNEXURE.

OP.880155. (2) ATAMELANG BUS TRANSPORT (PTY) LTD ID NO 021705307. (3) DISTRICT: MOLOPO. POSTAL ADDRESS: P.O. BOX 3300, MMABATHO, MMABATHO, 2735. (4) ADDITIONAL VEHICLE. (5) 1 X 43 PASSENGERS. (6) THE CONVEYANCE OF PERSONS ON A PARTICULAR BUS ROUTE. (7) AUTHORITY: AS PER ATTACHED ANNEXURE.

OP.880227. (2) DINGOKO MATEBESI GEORGE MG ID NO 4808015769088. (3) DISTRICT: MOLOPO. POSTAL ADDRESS: P.O. BOX 142, RATSHIDI, MMABATHO, 2735. (4) NEW APPLICATION. (5) 1 X 10 PASSENGERS. (6) THE CONVEYANCE OF ORGANISED PARTIES. (7) AUTHORITY: FROM MMABATHO TAXI RANK TO PLACES SITUATED WITHIN THE RSA AND BACK TO THE PLACES WHERE THE PARTY WAS PICKED UP.

OP.880242. (2) SEROKE MOILWA PIET MP ID NO 6708135789081. POSTAL ADDRESS: P.O. BOX 1557, MOGWASE, MOGWASE, 0314. (4) TRANSFER OF PERMIT, PERMIT NO. 875623/0 FROM SEROKE ROSINAH R (10 X PASSENGERS, DISTRICT: RUSTENBURG). (7) AUTHORITY AS IN LAST MENTIONED PERMIT(S).

OP.880367. (2) THOBOKOE ABEL SKAT AS ID NO 5004275681085. (3) DISTRICT: RUSTENBURG. POSTAL ADDRESS: P.O. BOX 7664, RUSTENBURG, RUSTENBURG, 0300. (4) NEW APPLICATION. (5) 1 X 25 PASSENGERS. (6) THE CONVEYANCE OF ORGANISED PARTIES. (7) AUTHORITY: FROM RUSTENBURG TO PLACES WITHIN RSA AND BACK TO PLACE WHERE PARTY WAS PICKED UP IN THE FIRST INSTANCES, SUBJECT TO THE EXPRESS CONDITION WHAT CONVEYANCE SUCH AS PARTY MAY BE ONLY BE UNDERTAKEN THE SAME UNDERTAKERS THEY FORWARD AND RETURN JOURNEY AS A UNIT WITH THE SOLE MUTUAL PURPOSE OF ATTENDING ONE OF THE FOLLOWING:
1. WEDDINGS
2. FUNERALS
3. RELIGION GATHERING
4. SPORTS AND PICNIC
OR ANY SIMILAR OF ORGANIZED INTERNATIONAL OR RECREATIO.

OP.880369. (2) SEPENG PAPA LAWRENCE PL ID NO 5007035180082. (3) DISTRICT: PRETORIA. POSTAL ADDRESS: BOX 874 BLOCK X, MABOPANE, MABOPANE, 0190. (4) NEW APPLICATION. (5) 1 X 25 PASSENGERS. (6) THE CONVEYANCE OF OTHER. (7) AUTHORITY: CONVEYANCE OF SCHOLARS: FROM MABOPANE VIA KLIPGAT TO HOLYTRINITY SCHOOL AND BACK.

OP.880378. (2) JONGISANGO SIDWELL BONGOSI SB ID NO 6106265903087. (3) DISTRICT: MOLOPO. POSTAL ADDRESS: P.O. BOX 627, MAFIKENG, MAFIKENG, 2745. (4) NEW APPLICATION. (5) 1 X 10 PASSENGERS. (6) THE CONVEYANCE OF OTHER. (7) AUTHORITY: CONVEYANCE OF SCHOLARS: FROM SETLOPO VILLAGE IN MAFIKENG TO CONNI MANCHIN PRIMARY SCHOOL, CHRISTIAN FAITH CENTER AND LIVING FAITH SCHOOL AND BACK.

OP.880380. (2) MAKGALEMELE NANIKI NIKLAAS NN ID NO 6201026602084. (3) DISTRICT: RUSTENBURG. POSTAL ADDRESS: P O BOX 9589, RUSTENBURG, RUSTENBURG, 0300. (4) NEW APPLICATION. (5) 1 X 9 PASSENGERS. (6) THE CONVEYANCE OF OTHER. (7) AUTHORITY: CONVEYANCE OF SCHOLARS: FROM PAARDEKRAAL TO TLHABANE. FROM PAARDEKRAAL TO BOIKAGONG HIGH SCHOOL, ZINNIIVILLE HIGH SCHOOL DAVID BRINK PRIMARY SCHOOL AND LD MATSHEGO PRIMARY SCHOOL AND BACK.

OP.880760. (2) TSHAZIBANA CAESAR ZANEKILE CLARENCE CZC ID NO 6604105813086. (3) DISTRICT: MOLOPO. POSTAL ADDRESS: 6038 MOKGALE STREET, UNIT 14, MMABATHO, 2740. (4) NEW APPLICATION. (5) 1 X 10 PASSENGERS. (6) THE CONVEYANCE OF ORGANISED PARTIES. (7) AUTHORITY: FROM MMABATHO TO PLACES WITHIN THE RSA AND BACK WHERE THE PARTY WAS PICKED UP IN THE FIRST INSTANCES, SUBJECT TO THE EXPRESS CONDITION WHAT CONVEYANCE SUCH AS PARTY MAY BE ONLY BE UNDERTAKEN THE SAME UNDERTAKERS THEY FORWARD AND RETURN JOURNEY AS A UNIT WITH THE SOLE MUTUAL PURPOSE OF ATTENDING ONE

OF THE FOLLOWING:

1.WEDDINGS

2.FUNERALS

3.RELIGION GATHERING

4.SPORTS AND PICNIC

OR ANY OF ORGANIZED INTERNATIONAL OR RECREATION.

OP.880814. (2) MAJA MICHAEL M ID NO 5612055762089. (3) DISTRICT: PRETORIA. POSTAL ADDRESS: P.O BOX 911-1474, ROSSLYN, ROSSLYN, 0200. (4) NEW APPLICATION. (5) 1 X 5 PASSENGERS. (6) THE CONVEYANCE OF OTHER. (7) AUTHORITY: CONVEYANCE OF METER TAXI PASSENGERS:FROM TEMBA TO PLACES AROUND MORETELE/ ODI AND BACK.

OP.880816. (2) BALOYI JOHANNES BUTI JB ID NO 6608215376082. (3) DISTRICT: PRETORIA. POSTAL ADDRESS: P O BOX 484, HAMMANSKRAAL, 0400. (4) NEW APPLICATION. (5) 1 X 5 PASSENGERS. (6) THE CONVEYANCE OF OTHER. (7) AUTHORITY: CONVEYANCE OF METER TAXI PASSENGERS:FORM TEMBA TO PLACES AROUND MORETELE AND MABOPANE AND BACK.

OP.881055. (2) BOKABA THOMAS T ID NO 6508115730083. (3) DISTRICT: PRETORIA. POSTAL ADDRESS: 1708 GA-RANKUWA VIEW, KGOKONG STREET, GA-RANKUWA, 0208. (4) NEW APPLICATION. (5) 1 X 14 PASSENGERS. (6) THE CONVEYANCE OF OTHER. (7) AUTHORITY: CONVEYANCE OF SCHOLARS:FROM GA-RANKUWA TO JACARANDA PRIMARY SCHOOL,HILLSIDE PRIMARY SCHOOL AT LADIUM IN PRETORIA AND BACK.

OP.881086. (2) VARIANA TRANSPORT ID NO 5205215068081. (3) DISTRICT: MOLOPO. POSTAL ADDRESS: P O BOX 93, LICHTENBURG, LICHTENBURG, 2740. (4) NEW APPLICATION. (5) 1 X 30 PASSENGERS. (6) THE CONVEYANCE OF ORGANISED PARTIES. (7) AUTHORITY: FROM LICHTENBURG TO PLACES WITHIN THE RSA AND BACK TO PLACE WHERE PARTY WAS PICKED UP IN THE FIRST INSTANCES, SUBJECT TO THE EXPRESS CONDITION WHAT CONVEYANCE SUCH AS PARTY MAY BE ONLY BE UNDERTAKEN THE SAME UNDERTAKERS THEY FORWARD AND RETURN JOURNEY AS A UNIT WITH THE SOLEMUTUAL PURPOSE OF ATTENDING ONE OFTHE FOLLOWING:

1.WEDDINGS

2.FUNERALS

3.RELIGION GATHERING

4.SPORTS AND PICNIC

OR ANY SIMILAR OF ORGANIZED INTERNATIONAL OR RECREATION.

OP.881087. (2) VARIANA TRANSPORT ID NO 5205215068081. (3) DISTRICT: MOLOPO. POSTAL ADDRESS: P O BOX 93, LICHTENBURG, LICHTENBURG, 2740. (4) NEW APPLICATION. (5) 1 X 66 PASSENGERS. (6) THE CONVEYANCE OF ORGANISED PARTIES. (7) AUTHORITY: FROM LICHTENBURG TO PLACES WITHIN THE RSA AND BACK TO PLACES WHERE PARTY WAS PICKED UP IN THE FIRST INSTANCES, SUBJECT TO THE EXPRESS CONDITION WHAT CONVEYANCE SUCH AS PARTY MAY BE ONLY BE UNDERTAKEN THE SAME UNDERTAKERS THEY FORWARD AND RETURN JOURNEY AS A UNIT WITH THE SOLE MUTUAL PURPOSE OF ATTENDING ONE OF THE FOLLOWING:

1.WEDDINGS

2.FUNERALS

3.RELIGION GATHERING

4.SPOTRS AND PICNIC

OR ANY SIMILAR OF ORGANIZED INTERNATIONAL OR RECREATION.

PORT ELIZABETH

Address to which representations must be submitted: The Secretary, Local Road Transportation Board, Private Bag X6010, Port Elizabeth, 6056, and the respective applicant.

Adres waarheen vertoë gerig moet word: Die Sekretaris, Plaaslike Padvervoerraad, Privaat Sak X6010, Port Elizabeth, 6056, en die betrokke applikant.

Full particulars in respect of each application are open to inspection at the Local Road Transportation Board's office.

Volle besonderhede ten opsigte van elke aansoek lê ter insae by die Plaaslike Padvervoerraad se kantoor.

from/van : 2005/05/06
from/van : G4

to/tot : 2005/05/06
to/tot : G4

OP.430440. (2) DICKER JG ID NO 4709085035089. (3) DISTRICT: PORT ELIZABETH. POSTAL ADDRESS: 17 DOROTHY STR, MANGOLD PARK, PORT ELIZABETH, 6000. (4) NEW APPLICATION. (5) 2 X 5 PASSENGERS. (6) THE CONVEYANCE OF METER TAXI PASSENGERS. (7) AUTHORITY: FROM POINTS SITUATED WITHIN THE NELSON MANDELA METROPOLITAN AREA OF PORT ELIZABETH TO POINTS SITUATED WITHIN THE PROVINCE OF THE EASTERN CAPE AND RETURN.

OP.430442. (2) PERELS L ID NO 5807045220087. (3) DISTRICT: HUMANSDORP. POSTAL ADDRESS: P.O. BOX 21, JEFFREYS BAY, 6330 C/O HUMANSDORP TAXI ASSOCIATION P.O. BOX 1359, HUMANSDORP, 6300. (4) NEW APPLICATION (LATE RENEWAL). (5) 1 X 14 PASSENGERS. (6) THE CONVEYANCE OF TAXI PASSENGERS. (7) AUTHORITY:

1. JEFFREYS BAY - HUMANSDORP
FROM THE FRIENDLY GROCER TAXI RANK, JEFFREYS BAY ONTO R102 TO HUMANSDORP TAXI RANK (PICK UP & DROP OFF) AND RETURN WITH PASSENGERS VIA THE SAME ROUTE.
2. JEFFREYS BAY - PATENSIE
FROM THE FRIENDLY GROCER TAXI RANK, JEFFREYS BAY ONTO R102 TO HUMANSDORP TAXI RANK (PICK UP & DROP OFF) ONTO R330 VIA HANKEY TAXI RANK (PICK UP & DROP OFF) TO PATENSIE TAXI RANK (PICK UP & DROP OFF) AND RETURN WITH PASSENGERS VIA THE SAME ROUTE.
3. JEFFREYS BAY - MISGUND
FROM THE FRIENDLY GROCER TAXI RANK, JEFFREYS BAY VIA HUMANSDORP TAXI RANK (PICK UP & DROP OFF) VIA UITKYK TAXI RANK, KAREEDOUW (PICK UP & DROP OFF) VIA LOUWATER SHELTER (PICK UP & DROP OFF) TO MISGUND, KRITZINGERS GARAGE (PICK UP & DROP OFF) AND RETURN WITH PASSENGERS VIA THE SAME ROUTE.
4. JEFFREYS BAY - PORT ELIZABETH
FROM THE FRIENDLY GROCER TAXI RANK, JEFFREYS BAY VIA THORNHILL STRATION (PICK UP & DROP OFF) ONTO THE N2 TO PORT ELIZABETH ONTO STANDFORD RD WITH STOPS AT CLEARY PARK TAXI RANK (PICK UP & DROP OFF), LIVINGSTONE HOSPITAL (PICK UP & DROP OFF), MERCANTILE HOSPITAL (PICK UP & DROP OFF) TO GRIFFEN STR TAXI RANK (PICK UP & DROP OFF) AND RETURN WITH PASSENGERS VIA THE SAME ROUTE.
5. JEFFREYS BAY - MOSSEL BAY
FROM THE FRIENDLY GROCER TAXI RANK, JEFFREYS BAY ONTO R102 VIA HUMANSDORP TAXI RANK (PICK UP & DROP OFF) VIA CLARKSON SHELTERS (PICK UP & DROP OFF) ONTO N2 VIA STORMSRIVER POST OFFICER (PICK UP & DROP OFF), VIA KWANOKUTHULA TAXI RANK, PLETTENBERG BAY (PICK UP & DROP OFF) VIA THEMBALETHU TAXI RANK, GEORGE (PICK UP & DROP OFF) TO KWANONQABA TAXI RANK, MOSSEL BAY (PICK UP & DROP OFF) AND RETURN WITH PASSENGERS VIA THE SAME ROUTE.
6. JEFFREYS BAY - KIRKWOOD
FROM THE FRIENDLY GROCER TAXI RANK, JEFFREYS BAY ONTO THE N2 VIA THORNHILL STATION (PICK UP & DROP OFF) ONTO R334 VIA DURBAN RD TAXI RANK, UITENHAGE (PICK UP & DROP OFF) TO ENON TAXI RANK, KIRKWOOD (PICK UP & DROP OFF) AND RETURN WITH PASSENGERS VIA THE SAME ROUTE.
7. JEFFREYS BAY - KING WILLIAMS TOWN
FROM THE FRIENDLY GROCER TAXI RANK, JEFFREYS BAY ONTO THE N2 VIA PORT ELIZABETH VIA GRAHAMSTOWN VIA PEDDIE TO THE FORUM TAXI RANK, KING WILLIAMS TOWN (DROP OFF & PICK UP) AND RETURN WITH PASSENGERS VIA THE SAME ROUTE.
8. JEFFREYS BAY - QUEENSTOWN
FROM THE FRIENDLY GROCER TAXI RANK, JEFFREYS BAY ONTO THE N2 VIA PORT ELIZABETH VIA GRAHAMSTOWN ONTO R67 VIA FORT BEAUFORT TO THE CORNER HOUSE, QUEENSTOWN (DROP OFF & PICK UP) AND RETURN WITH PASSENGERS VIA THE SAME ROUTE.

OP.430444. (2) SIBOZO TW ID NO 5605305456080. (3) DISTRICT: PORT ELIZABETH. POSTAL ADDRESS: 64705 MBILINI STREET, KWAZAKHELE, PORT ELIZABETH, 6205 C/O BORDER ALLIANCE TAXI ASS. ROOM 801, 8TH FLOOR, CORNER HOUSE, PORT ELIZABETH, 6000. (4) NEW APPLICATION. (5) 1 X 15 PASSENGERS. (6) THE CONVEYANCE OF TAXI PASSENGERS. (7) AUTHORITY:

1. CROWN RANK - GRIFFEN STR
FROM CROWN TAXI RANK, KOYANA STR VEEPLAAS ALONG KOYANA STR INTO SPONDO STR INTO UITENHAGE RD INTO COMMERCIAL RD INTO GOVAN MBEDI AVE INTO GRIFFEN STR TAXI RANK AND RETURN VIA SETTLERS FREEWAY INTO COMMERCIAL RD INTO UITENHAGE RD INTO JOHNSON RD INTO KOYANA STR TO CROWN TAXI RANK, KOYANA STR.
2. NJOLI - GRIFFEN STR
FROM NJOLI SQUARE, KWAZAKHELE ALONG NJOLI RD INTO NTSHEKISA STR INTO COMMERCIAL RD, GOVAN MBEDI AVE TO GRIFFEN STR TAXI RANK AND RETURN VIA HOLLAND STR INTO GOVAN MBEDI AVE ONTO SETTLERS FREEWAY INTO BURMAN ROAD INTO OLD GRAHAMSTOWN STR INTO FERGUSON VIA MENDI RD INTO NGESI STR INTO NTSHEKISA RD INTO NJOLI ROAD TO NJOLI SQUARE, KWAZAKHELE.
3. NJOLI - DURBAN RD (KORSTEN)
FROM NJOLI SQUARE, KWAZAKHELE ALONG NJOLI RD INTO NTSHEKISA STR INTO CHASE STR INTO KEETON STR INTO LINDSAY RD INTO STANDFORD RD INTO DURBAN RD TAXI RANK, KORSTEN AND RETURN VIA THE SAME ROUTE.
4. NU6 - GRIFFEN STR

FROM NU6 TAXI RANK, WEZA STR, MOTHERWELL INTO NZUNGA STR ONTO M17 INTO OLD GRAHAMSTOWN RD THROUGH SWARTKOPS ONTO N2 FREEWAY THROUGH TO GRIFFEN STR TAXI RANK AND RETURN VIA M17 INTO NZUNGA STR INTO WEZA STR INTO NYARA STR INTO KAULELA STR INTO TYITYABA STR INTO NKCEMBE STR TO XHAMA STR TAXI RANK, N12, MOTHERWELL.

5. KWANOXOLO - GRIFFEN STR

FROM KWANOXOLO TOWNSHIP TAXI RANK INTO OLD UITENHAGE RD THROUGH KLEINSKOOL, MAIN RD, MISSIONVALE INTO UITENHAGE RD INTO COMMERCIAL RD INTO GOVAN MBEDI AVE INTO GRIFFEN STR TAXI RANK AND RETURN VIA HOLLAND STR ONTO SETTLERS FREEWAY INTO COMMERCIAL RD INTO UITENHAGE RD, IAM RD, MISSIONVALE, KLEINSKOOL TO KWANOXOLO TAXI RANK.

LONG DISTANCE

6. PORT ELIZABETH - UMTATA

FROM SINGLEMEN'S QUARTERS TAXI RANK, NJOLI RD, KWAZAKHELE INTO NTSHEKISA STR INTO FERGUSON RD INTO OLD GRAHAMSTOWN RD ONTO N2 VIA NANAGA VIA GRAHAMSTOWN VIA PEDDIE VIA KING WILLIAM'S TOWN VIA KOMGA VIA BUTTERWORTH (DROP OFF) VIA IDUTYWA (DROP OFF), VIA UMTATA MAIN RANK, YORK STR, UMTATA (DROP OFF & PICK UP) AND RETURN WITH PASSENGERS VIA THE SAME ROUTE.

7. PORT ELIZABETH - ENGCOCO

FROM SINGLEMEN'S QUARTERS TAXI RANK, NJOLI RD, KWAZAKHELE INTO NTSHEKISA STR INTO FERGUSON RD INTO OLD GRAHAMSTOWN RD INTO BAXTER RD INTO BURMAN RD ONTO N2 VIA NANAGA VIA GRAHAMSTOWN VIA FORT BEAUFORT VIA SEYMOUR VIA WHITTLESEA VIA QUEENSTOWN VIA COFIMVABA TO ENGCOCO HIGH STR TAXI RANK (PICK UP & DROP OFF) AND RETURN VIA THE SAME ROUTE.

8. PORT ELIZABETH - HUMANSDORP

FROM GRIFFEN STR TAXI RANK HOLLAND STR INTO GOVAN MBEDI AVE ONTO SETTLERS FREEWAY, ONTO N2 VIA R330 TO HANKEY MAIN RD TAXI RANK (PICK UP & DROP OFF) PROCEED R330 TO MEERBLOCK TAXI RANK, JEFFREYS BAY (PICK UP & DROP OFF) BACK ONTO R330 ONTO R102 TO HUMANSDORP TAXI RANK (PICK UP & DROP OFF) AND RETURN WITH PASSENGERS VIA R102 ONTO N2 TO GRIFFEN STR TAXI RANK, PORT ELIZABETH.

OP.430448. (2) JOSEPH C ID NO 7008110123086. POSTAL ADDRESS: 15 LAMONT CRESCENT, EXT 27, BETHELSDORP, PORT ELIZABETH, 6020. (4) TRANSFER OF PERMIT, PERMIT NO. 413289/0 FROM AFRIKA RS (14 X PASSENGERS, DISTRICT: PORT ELIZABETH). (7) AUTHORITY AS IN LAST MENTIONED PERMIT(S).

OP.430462. (2) MULLER JC ID NO 5607310104085. POSTAL ADDRESS: 57 VAN DER KEMP STREET, PARKSIDE, PORT ELIZABETH, 6020. (4) TRANSFER OF PERMIT, PERMIT NO. 402766/2 FROM SKORBINSKI A (15 X PASSENGERS, DISTRICT: PORT ELIZABETH). (7) AUTHORITY AS IN LAST MENTIONED PERMIT(S).

OP.430463. (2) DIDLOFT DS ID NO 5908285057088. (3) DISTRICT: PORT ELIZABETH. POSTAL ADDRESS: 31 HARRISSON SINGEL, HEATH PARK, PE, 6020. (4) NEW APPLICATION. (5) 1 X 15 PASSENGERS. (6) THE CONVEYANCE OF TOURISTS. (7) AUTHORITY:

FROM POINTS SITUATED WITHIN THE NELSON MANDELA METROPOLITAN AREA OF PORT ELIZABETH TO POINTS SITUATED WITHIN THE PROVINCE OF THE EASTERN CAPE AND RETURN.

OP.430464. (2) MPANGE MW ID NO 5606235427084. (3) DISTRICT: PORT ELIZABETH. POSTAL ADDRESS: 4742 SITE & SERVICE, KWAZAKHELE, PE, 6205 C/O WESTERN SUBURB TAXI ASSOCIATION 113 COTTRELL STREET, OFFICE NR. 1, KORSTEN, PORT ELIZABETH, 6020. (4) NEW APPLICATION (LATE RENEWAL). (5) 1 X 15 PASSENGERS. (6) THE CONVEYANCE OF TAXI PASSENGERS. (7) AUTHORITY:

1. KUYGA, GREENBUSHES - KORSTEN

FROM KUYGA TAXI RANK, GREENBUSHES INTO OLD CAPE RD ONTO FREEWAY (N2), INTO DISA AVE INTO BURT DR INTO KEMPSTON RD INTO DURBAN RD, INTO COTTRELL STR INTO TAXI RANK ON THE CORNER OF COTTRELL STR AND HIGHFIELD RD, KORSTEN AND RETURN VIA THE SAME ROUTE.

2. KORSTEN - WESTERING

FROM TAXI RANK ON THE CORNER OF COTTRELL STR AND HIGHFIELD RD, KORSTEN INTO COTTRELL STR INTO DURBAN RD INTO KEMPSTON RD INTO BURT DR INTO DISA AVE INTO WARBLER STR (OR FROM TAXI RANK INTO HIGHFIELD RD INTO ABLETT STR INTO STANDFORD RD ONTO N2 IN WARBLER STR - NO PICK UP) TO WESTERING AREA AND RETURN VIA BOSHOFF STR ONTO THE FREEWAY (N2) INTO DISA AVE INTO BURT DRIVE INTO KEMPSTON RD INTO DURBAN RD INTO COTTRELL STR INTO THE TAXI RANK ON THE CORNER OF COTTRELL STR AND HIGHFIELD RD, KORSTEN.

3. KORSTEN - SEAVIEW / DRAAIFONTEIN

FROM TAXI RANK ON THE CORNER OF COTTRELL STR AND HIGHFIELD RD, KORSTEN INTO COTTRELL STR INTO DURBAN RD INTO KEMPSTON RD INTO BURT DR INTO DISA AVE ONTO FREEWAY (N2), (OR FROM TAXI RANK INTO HIGHFIELD RD INTO ABLETT STR INTO STANDFORD RD ONTO N2 FREEWAY - NO PICK UP) LEFT AT TURN-OFF TO KRAGGA KAMMA RD, VIA SUNRIDGE PARK, LORRAINE, THEESCOMBE, RICHMOND, LAKESIDE, COLLEEN GLEN TO SEAVIEW AND DRAAIFONTEIN AREA AND RETURN VIA THE SAME ROUTE

OR
RETURN VIA COLLEEN GLEN, LAKESIDE, RICHMOND, THEESCOMBE, LORRAINE, SUNRIDGE

PARK INTO KRAGGA KAMMA RD ONTO OLD CAPE RD VIA NEWTON PARK, GREENACRES, DOWN LANGENHOVEN DR INTO KEMPTON RD INTO DURBAN RD INTO COTTRELL STR INTO TAXI RANK ON THE CORNER OF COTTRELL STR AND HIGHFIELD RD, KORSTEN.

4. KORSTEN - SHERWOOD / KABEGA
FROM TAXI RANK ON THE CORNER OF COTTRELL STR AND HIGHFIELD RD, KORSTEN INTO COTTRELL STR INTO DURBAN RD INTO KEMPTON RD INTO BURT DR INTO DISA AVE ONTO FREEWAY (N2), (OR FROM TAXI RANK INTO HIGHFIELD RD INTO ABLETT STR INTO STANDFORD RD ONTO N2 FREEWAY - NO PICK UP) INTO SECOND TURN-OFF INTO SAMANTHA RD INTO FRIKKIE KOTZE DR INTO WALKER DR (SHERWOOD AREA) INTO DEVON RD INTO CALEDON STR INTO HEADINGLEY RD INTO PENRIDGE RD INTO DELT STR INTO AVANDALE RD, KABEGA PARK INTO NORTHUMBERLAND AVE INTO OLD CAPE RD ONTO FREEWAY (N2) INTO DISA AVE INTO BURT DR INTO KEMPTON RD INTO DURBAN RD INTO COTTRELL STR INTO TAXI RANK ON THE CORNER OF COTTRELL STR AND HIGHFIELD RD, KORSTEN.

5. KORSTEN - LORRAINE
FROM TAXI RANK ON THE CORNER OF COTTRELL STR AND HIGHFIELD RD INTO COTTRELL STR INTO DURBAN RD INTO KEMPTON RD INTO BURT DR INTO DISA AVE ONTO FREEWAY (N2), (OR FROM TAXI RANK INTO HIGHFIELD RD INTO ABLETT STR INTO STANDFORD RD ONTO N2 FREEWAY - NO PICK UP), LEFT TURN-OFF TO KRAGGA KAMMA TURN AT ROBOT IN CIRCULAR DR INTO VAN ECK STR INTO LUNEVILLE RD INTO KRAGGA KAMMA RD ONTO FREEWAY (N2), INTO DISA AVE INTO BURT DR INTO KEMPTON RD INTO DURBAN RD TO TAXI RANK AT THE CORNER OF COTTRELL STR AND HIGHFIELD RD, KORSTEN

OR
RETURN FROM LUNEVILLE RD INTO VAN ECK STR INTO PINE AVE INTO WILLIAM MOFFETT EXPRESSWAY TO OLD CAPE RD INTO LANGENHOVEN DR INTO KEMPTON RD INTO GATELY RD INTO COTTRELL STR INTO TAXI RANK AT THE CORNER OF COTTRELL STR AND HIGHFIELD RD, KORSTEN.

6. KORSTEN - THORNHILL
FROM TAXI RANK ON THE CORNER OF COTTRELL STR AND HIGHFIELD RD, KORSTEN INTO COTTRELL STR INTO DURBAN RD INTO KEMPTON RD INTO BURT DR INTO DISA AVE ONTO FREEWAY (N2) INTO OLD CAPE RD (OR FROM TAXI RANK INTO HIGHFIELD RD INTO ABLETT STR INTO STANDFORD RD ONTO N2 FREEWAY INTO OLD CAPE RD - NO PICK UP VIA LINTON GRANGE, KABEGA PARK, ROWALLAN PARK TO KUYGA TAXI RANK, GREENBUSHES PROCEED TO ST. ALBANS, TO WITTEKLIP (WOODRIDGE SCHOOL) PROCEED TO THORNHILL STATION (PICK UP & DROP OFF) AND RETURN VIA THE SAME ROUTE.

OP.430466. (2) SAFFIER J ID NO 6706285163081. (3) DISTRICT: PORT ELIZABETH. POSTAL ADDRESS: 51 LAWLER STREET, SCHAUDERVILLE, PORT ELIZABETH, 6001. (4) NEW APPLICATION. (5) 1 X 5 PASSENGERS. (6) THE CONVEYANCE OF METER TAXI PASSENGERS. (7) AUTHORITY: FROM POINTS SITUATED WITHIN THE NELSON MANDELA METROPOLITAN MUNICIPALITY OF PORT ELIZABETH TO POINTS SITUATED WITHIN THE EASTERN CAPE AND RETURN.

OP.430467. (2) SIHULA PL ID NO 6309175769081. POSTAL ADDRESS: P.O. BOX 62, PORT ALFRED, 6170. (4) TRANSFER OF PERMIT, PERMIT NO. 411885/0 FROM FUTUSE SP (13 X PASSENGERS, DISTRICT: BATHURST). (7) AUTHORITY AS IN LAST MENTIONED PERMIT(S).

OP.430469. (2) WILLIAMS EI ID NO 6710255214080. POSTAL ADDRESS: 31 NIMROD CRESCENT, EXT 29, BETHELSDORP, PORT ELIZABETH, 6001. (4) TRANSFER OF PERMIT, PERMIT NO. 406864/3 FROM MEINTJIES C (4 X PASSENGERS, DISTRICT: PORT ELIZABETH). (7) AUTHORITY AS IN LAST MENTIONED PERMIT(S).

OP.430471. (2) MATSHAYA L ID NO 7404285613086. POSTAL ADDRESS: 3835 TONJENI STREET, ZWIDE, PORT ELIZABETH, 6200. (4) TRANSFER OF PERMIT, PERMIT NO. 404773/1 FROM UITHALER WE (15 X PASSENGERS, DISTRICT: PORT ELIZABETH). (7) AUTHORITY AS IN LAST MENTIONED PERMIT(S).

OP.430474. (2) MJEKULA FV ID NO 5312125858088. (3) DISTRICT: PORT ELIZABETH. POSTAL ADDRESS: 7 QUZA STR, ZWIDE, PE, 6205 C/O UNCEDO PORT ELIZABETH SERVICE TAXI ASS. P.O. BOX 145, KWAZAKHELE, PORT ELIZABETH, 6025. (4) CHANGES ON EXISTING PERMIT, PERMIT NO. 400510/2 FROM MJEKULA FV (15 X PASSENGERS, DISTRICT: PORT ELIZABETH). (5) 1 X 15 PASSENGERS. (6) THE CONVEYANCE OF TAXI PASSENGERS. (7) AUTHORITY:

Permit No. 400510/2
EXISTING AUTHORITY :-

- A) WITHIN A RADIUS OF 50 KM FROM PLACE OF BUSINESS SITUATED AT 7 QUZA STR ZWIDE, PE.
 - B) CASUAL TRIPS FROM POINTS WITHIN AREA DESCRIBED IN (A) ABOVE TO POINTS WITHIN A RADIUS OF 240 KM FROM PLACE OF BUSINESS SITUATED AT 7 QUZA STR, ZWIDE, PE AND RETURN.
 - C) CASUAL TRIPS FROM POINTS WITHIN AREA DESCRIBED IN (A) ABOVE TO THE BORDER POINT AT FISH RIVER AND THEN FROM THE BORDER POINT AT RAYI TO KING WILLIAM'S TOWN AND RETURN.
- ADDITIONAL AUTHORITY (NEW) :-

LOCAL ROUTES

1. KWAPAMA, KWAZAKHELE - CAWOOD STR, NORTH END
FROM KWAPAMA TAXI RANK, KWAZAKHELE UP NJOLI RD INTO NTSHEKISA RD THROUGH TO MATI RD INTO COMMERCIAL RD INTO Uitenhage MAIN RD THEN THROUGH GOVAN MBEKI AVE INTO HOLLAND STR INTO VICTORIA QUAY TO CAWOOD STR TAXI RANK, NORTH END AND RETURN VIA THE SAME ROUTE.
2. NGONYAMA, MOTHERWELL - MOUNT PLEASANT
FROM NGONYAMA TAXI RANK, MOTHERWELL INTO NGONYAMA RD INTO MAKU RD INTO ADDO RD ONTO THE N2 TURN LEFT TO KEMPSTON RD OFF RAMP UP CJ LANGENHOVEN RD INTO CAPE RD INTO WILLIAM MOFFETT RD INTO BUFFELSFONTEIN RD PROCEED TILL END OF THE ROAD AT THE CHINESE SHOP (MOUNT PLEASANT) AND RETURN VIA THE SAME ROUTE.
3. SALAMNTU, KWAZAKHELE - NEW LAW COURTS, NORTH END
FROM SALAMNTU TAXI RANK, KWAZAKHELE INTO NJOLI RD INTO NTSHEKISA RD THROUGH TO MATI RD INTO CHASE STR INTO KEETON STR INTO LINDSAY RD INTO STANDFORD RD THEN THROUGH TO HARROWER RD TO NEW LAW COURTS, NORTH END AND RETURN VIA THE SAME ROUTE.
4. NGONYAMA, MOTHERWELL - UPE, SUMMERSTRAND
FROM NGONYAMA TAXI RANK, MOTHERWELL INTO NGONYAMA RD INTO MAKU RD INTO ADDO RD ONTO THE N2 TURN LEFT TO CITY OFF RAMP M4 TURN LEFT TO HUMWOOD THEN INTO UNIVERSITY RD PROCEED TO UPE ENTRANCE, SUMMERSTRAND (DROP OFF ONLY) AND RETURN VIA THE SAME ROUTE.
5. NGONYAMA, MOTHERWELL - GREENACRES
FROM NGONYAMA TAXI RANK, MOTHERWELL INTO NGONYAMA RD INTO MAKU RD INTO ADDO RD ONTO THE N2 TURN LEFT TO KEMPSTON RD OFF RAMP UP CJ LANGENHOVEN RD TURN LEFT TO GREENACRES SHOPPING COMPLEX TAXI RANK AND RETURN VIA THE SAME ROUTE.
- LONG DISTANCE
6. PORT ELIZABETH TO QUEENSTOWN
FROM NJOLI TAXI RANK, KWAZAKHELE DOWN DAKU RD THEN ONTO THE M17 INTO ADDO RD ONTO THE N2 VIA GRAHAMSTOWN, RAGLAN STR TAXI RANK (DROP OFF & PICK UP) TURN BACK ONTO THE N2 AND JOIN THE R67, ONTO THE R63 VIA FORT BEAUFORT, CAMBLE STR TAXI RANK (DROP OFF & PICK UP) VIA ALICE TAXI RANK (DROP OFF & PICK UP), VIA SEYMORE TAXI RANK (DROP OFF & PICK UP) VIA WHITTLESEA TAXI RANK (DROP OFF & PICK UP) PROCEED TO THE VICTORIA RD CITY TAXI RANK, QUEENSTOWN (DROP OFF & PICK UP) AND RETURN WITH PASSENGERS VIA THE SAME ROUTE.
7. PORT ELIZABETH TO CAPE TOWN
FROM NJOLI TAXI RANK, KWAZAKHELE ALONG DAKU RD INTO STRUANDALE RD, INTO NTSHEKISA RD, INTO Uitenhage RD ONTO THE N2 VIA HUMANSDORP, VIA PLETTENBERG BAY, SKOSANA TAXI RANK (DROP OFF & PICK UP) VIA KNYSNA, NELSON STR TAXI RANK (DROP OFF & PICK UP) VIA GEORGE, CRADOCK STR TAXI RANK (DROP OFF & PICK UP) VIA MOSSELBAY, BILL JEFFREY DR TAXI RANK (DROP OFF & PICK UP) VIA RIVERSDALE, VIA RIVIERSONDEREND, VIA SWELLENLIDAM, VIA CALEDON, VIA GRABOUW VIA SOMERSET WEST PROCEED TO THE KHAYELITSHA TAXI RANK, CAPE TOWN (DROP OFF & PICK UP) AND RETURN WITH PASSENGERS VIA THE SAME ROUTE.
8. PORT ELIZABETH TO DURBAN
FROM NJOLI TAXI RANK, KWAZAKHELE DOWN DAKU RD THEN ONTO THE M17 INTO ADDO RD ONTO THE N2 VIA GRAHAMSTOWN, RAGLAN STR TAXI RANK (DROP OFF & PICK UP) VIA PEDDIE TAXI RANK (DROP OFF & PICK UP) VIA KING WILLIAM'S TOWN, MARKET SQUARE TAXI RANK (DROP OFF & PICK UP) VIA KOMGA VIA BUTTERWORTH, GRUBB STR TAXI RANK (DROP OFF & PICK UP) THEN VIA IDUTYWA, VIA UMTATA, EAGLE STR TAXI RANK (DROP OFF & PICK UP) VIA QUMBA, VIA MOUNT FRERE, VIA MOUNT AYLIF, VIA KOKSTAD, VIA HARDIN, VIA PORT SHEPSTONE, PROCEED TO THE SWINTIN STR TAXI RANK NEXT TO THE WALMER HOSTEL, DURBAN (DROP OFF & PICK UP) AND RETURN WITH PASSENGERS VIA THE SAME ROUTE.

OP.430476. (2) KARA LS ID NO 6203265086086. (3) DISTRICT: PORT ELIZABETH. POSTAL ADDRESS: 214 DURBAN RD, KORSTEN, PORT ELIZABETH, 6020 C/O N.A.T.O.A. 9 HARRINGTON STREET, SALT LAKE, PORT ELIZABETH, 6020. (4) CHANGES ON EXISTING PERMIT, PERMIT NO. 401767/3 FROM KARA LS (15 X PASSENGERS, DISTRICT: PORT ELIZABETH). (5) 1 X 15 PASSENGERS. (6) THE CONVEYANCE OF TAXI PASSENGERS. (7) AUTHORITY:

Permit No. 401767/3
EXISTING AUTHORITY :-

AS PER ALGOA TAXI ASSOCIATION ROUTES
NEW AUTHORITY :-

AS PER N.A.T.O.A. ROUTES

1. BLOEMENDAL - STRAND STR
FROM BLOEMENDAL EXTENSIONS 21,23,27,28,31,32 INTO WILLIAM SLAMMERT STR, INTO SOUDIEN RD INTO RENSBURG STR PROCEED TO STANDFORD RD, SALT LAKE TAXI RANK, VIA WINDVOGEL TERMINUS VIA BAATJIES STR TO GELVAN TERMINUS, KOBUS RD INTO SPRINGBOK STR INTO BEETLESTONE RD INTO STANDFORD RD INTO ABLETT STR TAXI RANK, KORSTEN THEN INTO HIGHFIELD RD INTO COTTRELL STR INTO STANDFORD RD INTO HARROWER RD INTO GOVAN MBEKI AVE INTO STRAND STR TAXI RANK OR-

FROM HARROWER RD INTO FETTES RD INTO THEALE STR THEN INTO GOVAN MBEKI AVE INTO STRAND STR TAXI RANK AND RETURN VIA THE SAME ROUTE

OR RETURN-

VIA STRAND STR INTO GOVAN MBEKI AVE INTO Uitenhage RD INTO KEMPSTON RD INTO STANDFORD RD.

2. KLEINSKOOL - STRAND STR

FROM KLEINSKOOL MAIN RD (CAFE) INTO RENSBURG STR INTO SOUDIEN RD INTO RENSBURG STR PROCEED TO STANDFORD RD, SALT LAKE TAXI RANK, VIA WINDVOGEL TERMINUS VIA BAATJIES STR TO GELVAN TERMINUS, KOBUS RD INTO SPRINGBOK STR INTO BEETLESTONE RD INTO STANDFORD RD INTO ABLETT STR TAXI RANK, KORSTEN THEN INTO HIGHFIELD RD INTO COTTRELL STR INTO STANDFORD RD INTO HARROWER RD INTO GOVAN MBEKI AVE INTO STRAND STR TAXI RANK

OR-

FROM HARROWER RD INTO FETTES RD INTO THEALE STR THEN INTO GOVAN MBEKI AVE INTO STRAND STR TAXI RANK AND RETURN VIA THE SAME ROUTE

OR RETURN-

VIA STRAND STR INTO GOVAN MBEKI AVE INTO Uitenhage RD INTO KEMPSTON RD INTO STANDFORD RD.

3. BOOYSENS PARK - STRAND STR

FROM BOOYSENS PARK SHOPPING CENTRE, BOOYSENS PARK DR INTO STANDFORD RD, SALT LAKE TAXI RANK, VIA WINDVOGEL TERMINUS VIA BAATJIES STR TO GELVAN TERMINUS, KOBUS RD INTO SPRINGBOK STR INTO BEETLESTONE RD INTO STANDFORD RD INTO ABLETT STR TAXI RANK, KORSTEN THEN INTO HIGHFIELD RD INTO COTTRELL STR INTO STANDFORD RD INTO HARROWER RD INTO GOVAN MBEKI AVE INTO STRAND STR TAXI RANK

OR-

FROM HARROWER RD INTO FETTES RD INTO THEALE STR THEN INTO GOVAN MBEKI AVE INTO STRAND STR TAXI RANK AND RETURN VIA THE SAME ROUTE

OR RETURN-

VIA STRAND STR INTO GOVAN MBEKI AVE INTO Uitenhage RD INTO KEMPSTON RD INTO STANDFORD RD.

4. VISTA - STRAND STR

FROM VISTA UNIVERSITY, OLD Uitenhage RD INTO BETHELSDORP RD, INTO DYKE RD INTO ST LEONARDS DR INTO ROTTINGDEAN STR INTO DITCHLING INTO CHASE STR INTO ABLETT STR TAXI RANK, KORSTEN THEN INTO HIGHFIELD RD INTO COTTRELL STR INTO STANDFORD RD INTO HARROWER RD INTO GOVAN MBEKI AVE INTO STRAND STR TAXI RANK

OR-

FROM HARROWER RD INTO FETTES RD INTO THEALE STR THEN INTO GOVAN MBEKI AVE INTO STRAND STR TAXI RANK AND RETURN VIA THE SAME ROUTE.

OR RETURN-

VIA STRAND STR INTO GOVAN MBEKI AVE INTO Uitenhage RD INTO KEMPSTON RD INTO STANDFORD RD.

5. PORT ELIZABETH - HUMANSDORP

FROM STRAND STR TAXI TERMINUS INTO GOVAN MBEKI AVE ONTO THE N2 FREEWAY INTO OLD CAPE RD VIA THORNHILL RAILWAY STATION (PICK UP & DROP OFF) VIA BLOCK TERMINUS, JEFFREYS BAY (PICK UP & DROP OFF) AND THEN PROCEED TO HUMANSDORP TAXI RANK (DROP OFF ONLY) AND RETURN VIA THE SAME ROUTE

OR-

RETURN VIA THORNHILL CROSS THE N2 FREEWAY TO LOERIE TAXI RANK (DROP OFF & PICK UP) AND THEN PROCEED TO HANKEY AND PATENSIE TAXI RANKS (PICK UP & DROP OFF) AND RETURN VIA THE SAME ROUTE.

OP.430478. (2) ROCKMAN G ID NO 5901295136083. (3) DISTRICT: PORT ELIZABETH. POSTAL ADDRESS: 95 JENECKER STR, ARCADIA, PE, 6059 C/O ALGOA TAXI ASSOCIATION SHOP 082, CLEARY PARK SHOPPING COMPLEX, PE, 6059. (4) CHANGES ON EXISTING PERMIT, PERMIT NO. 402010/7 FROM ROCKMAN G (15 X PASSENGERS, DISTRICT: PORT ELIZABETH). (5) 1 X 15 PASSENGERS. (6) THE CONVEYANCE OF TAXI PASSENGERS. (7) AUTHORITY:

Permit No. 402010/7

EXISTING AUTHORITY :-

AS PER N.A.T.O.A. ROUTES

NEW AUTHORITY :-

AS PER ALGOA TAXI ASSOCIATION ROUTES

1. CLEARY PARK - STRAND STR

FROM CLEARY PARK RANK INTO UNIVERSITY RD INTO STANDFORD RD RIGHT AT GAIL RD THEN INTO KOBUS RD INTO BEETLESTONE RD INTO STANDFORD RD INTO ABLETT STR INTO HIGHFIELD RD INTO COTTRELL STR INTO STANDFORD RD ACCROSS INTO HARROWER RD INTO FETTES RD AND AT TRAFFIC CIRCLE TO HENNENS INTO GOVAN MBEKI AVE PROCEED STRAIGHT UNTIL LEFT RUSSELL RD INTO STRAND STR PROCEED TO STRAND STR TAXI RANK AND RETURN VIA THE SAME ROUTE.

2. CLEARY PARK - STRAND STR

FROM CLEARY PARK TAXI RANK INTO UNIVERSITY RD INTO STANDFORD RD PROCEED UNTIL BRIDGE TURN LEFT ONTO N2 AND PROCEED INTO TOWN TURN LEFT INTO STRAND STR UNTIL STRAND STR TAXI RANK AND RETURN ALONG GOVAN MBEKI AVE INTO HARROWER RD ACCROSS INTO STANDFORD RD PROCEED STRAIGHT UNTIL LEFT INTO

UNIVERSITY RD AND INTO CLEARY PARK TAXI RANK.

3. CLEARY PARK - LAWRENCE ERASMUS DR.

FROM CLEARY PARK TAXI RANK INTO NORMAN MIDDLETON AVE INTO STANDFORD RD PROCEED TURN RIGHT INTO HEATHCOTE RD INTO WILLIAM SLABBERT DR PROCEED INTO CORNER OF WILLIAM SLABBERT AND LAWRENCE ERASMUS DR AND RETURN VIA THE SAME ROUTE.

4. CLEARY PARK - BOOYSENS PARK SHOPPING CENTRE

FROM CLEARY PARK TAXI RANK INTO NORMAN MIDDLETON AVE INTO STANDFORD RD INTO BOOYSENS PARK DR UNTIL BOOYSENS PARK SHOPPING CENTRE TAXI RANK AND RETURN VIA THE SAME ROUTE.

OP.430479. (2) SWARTZ J ID NO 5111115149080. (3) DISTRICT: HUMANSDORP. POSTAL ADDRESS: POSBUS 622, VAALDAM, HUMANSDORP, 6300 C/O HUMANSDORP TAXI ASSOCIATION P.O. BOX 1359, HUMANSDORP, 6300. (4) NEW APPLICATION. (5) 1 X 5 PASSENGERS. (6) THE CONVEYANCE OF TAXI PASSENGERS. (7) AUTHORITY:

1. HUMANSDORP - KRUISFONTEIN

FROM HUMANSDORP TAXI RANK, VOORTREKKER RD INTO BOOYSEN STR INTO JACOB STR, ARCADIA INTO FELIX STR SHELTERS, KRUISFONTEIN (PICK UP & DROP OFF ALONG THE ROUTE) AND RETURN VIA THE SAME ROUTE.

2. HUMANSDORP - ST. FRANCIS BAY

FROM HUMANSDORP TAXI RANK, VOORTREKKER RD, INTO MAIN RD, VIA THE KWANOMZAMO TOWNSHIP (PICK UP & DROP OFF MAIN RD) PROCEED TO CHINA CAMP TAXI RANK, ST. FRANCIS BAY (PICK UP & DROP OFF) AND RETURN WITH PASSENGERS VIA THE SAME ROUTE.

3. HUMANSDORP - JEFFREY'S BAY

FROM HUMANSDORP TAXI RANK, VOORTREKKER RD, ONTO THE R102 PROCEED TO THE FRIENDLY GROCER TAXI RANK, JEFFREY'S BAY (PICK UP & DROP OFF) AND RETURN WITH PASSENGERS VIA THE SAME ROUTE.

4. HUMANSDORP - PATENSIE

FROM HUMANSDORP TAXI RANK, VOORTREKKER RD ONTO THE R331 VIA THE HANKEY TAXI RANK IN MAIN RD (PICK UP & DROP OFF) AND PROCEED ON THE R331 TO PATENSIE TAXI RANK, RANAPOSA LOCATION (PICK UP & DROP OFF) AND RETURN WITH PASSENGERS VIA THE SAME ROUTE.

5. HUMANSDORP - KAREEDOUW

FROM HUMANSDORP TAXI RANK, VOORTREKKER RD ONTO THE R102, TURN ONTO THE R62 PROCEED TO THE UITKYK TAXI RANK, KAREEDOUW (PICK UP & DROP OFF) AND RETURN WITH PASSENGERS VIA THE SAME ROUTE.

6. HUMANSDORP - PORT ELIZABETH

FROM HUMANSDORP TAXI RANK, VOORTREKKER RD ONTO THE R102 VIA JEFFREY'S BAY, FRIENDLY GROCER (PICK UP & DROP OFF) THEN ONTO THE N2 FREEWAY TO PORT ELIZABETH ONTO STANDFORD RD, WITH STOPS AT CLEARY PARK TAXI RANK (PICK UP & DROP OFF), LIVINGSTONE HOSPITAL (PICK UP & DROP OFF), MERCANTILE HOSPITAL (PICK UP & DROP OFF) TO GRIFFEN STR TAXI RANK (PICK UP & DROP OFF) AND RETURN WITH PASSENGERS VIA THE SAME ROUTE.

7. HUMANSDORP - EAST LONDON

FROM HUMANSDORP TAXI RANK, VOORTREKKER RD ONTO THE N2 FREEWAY VIA PORT ELIZABETH, VIA COLCHESTER, VIA GRAHAMSTOWN, VIA PEDDIE, VIA KING WILLIAM'S TOWN TO HIGHWAY TAXI RANK, MDANTSANE EAST LONDON (DROP OFF & PICK UP) AND RETURN WITH PASSENGERS VIA THE SAME ROUTE.

8. HUMANSDORP - EAST LONDON

FROM HUMANSDORP TAXI RANK, VOORTREKKER RD ONTO THE N2 FREEWAY VIA PORT ELIZABETH, VIA COLCHESTER, VIA ALEXANDRIA, VIA PORT ALFRED TAXI RANK (MAIN RD) (PICK UP & DROP OFF) TO EAST LONDON CITY TAXI RANK (DROP OFF & PICK UP) AND RETURN WITH PASSENGERS VIA THE SAME ROUTE.

9. HUMANSDORP - KEISKAMMA HOEK

FROM HUMANSDORP TAXI RANK, VOORTREKKER RD ONTO THE N2 FREEWAY VIA PORT ELIZABETH, VIA GRAHAMSTOWN VIA KING WILLIAM'S TOWN ONTO THE R63 THEN ONTO THE R62 TO KEISKAMMA HOEK TOWNSHIP TAXI RANK (PICK UP & DROP OFF) AND RETURN WITH PASSENGERS VIA THE SAME ROUTE.

10. HUMANSDORP - AVONTUUR

FROM HUMANSDORP TAXI RANK, ONTO THE R62 VIA KAREEDOUW TAXI RANK (PICK UP & DROP OFF) VIA JOUBERTINA, RIVENIA TAXI RANK (PICK UP & DROP OFF) VIA KRAKEEL SHELTER (PICK UP & DROP OFF) VIA LOUWERWATER SHELTER (PICK UP & DROP OFF) VIA MISGUND, KRITZINGERS GARAGE (PICK UP & DROP OFF VIA HAARLEM, TO AVONTUUR, RAILWAY STATION (PICK UP & DROP OFF) AND RETURN WITH PASSENGERS VIA THE SAME ROUTE.

11. HUMANSDORP - GRAAFF-REINET - MIDDELBURG

FROM HUMANSDORP TAXI RANK, VOORTREKKER RD ONTO THE N2 FREEWAY THEN ONTO THE R334 VIA ROCKLANDS, VIA DURBAN RD TAXI RANK, UITENHAGE (PICK UP & DROP OFF) VIA ENON TAXI RANK, KIRKWOOD (PICK UP & DROP OFF) VIA WOLWEFOTNEIN VIA KWAZAMUKUCINGA TAXI RANK, JANSENVILLE (PICK UP & DROP OFF) VIA MARK PLEIN TAXI RANK, GRAAFF-REINET (DROP OFF ONLY) TO KWANONZAME TAXI RANK, MIDDELBURG (PICK UP & DROP OFF) AND RETURN WITH PASSENGERS VIA THE SAME ROUTE.

12. HUMANSDORP - CAPE TOWN

FROM HUMANSDORP TAXI RANK, VOORTREKKER RD ONTO THE R102 VIA CLARKSON TAXI RANK (PICK UP & DROP OFF) VIA WITELSBOS SHELTERS (PICK UP & DROP OFF) VIA THORNHAM & SUNDRIFT SHELTERS (PICK UP & DROP OFF) VIA STORMRIVER POST

OFFICE (PICK UP & DROP OFF) VIA BOSKOR FACTORY ENTRANCE (PICK UP & DROP OFF) VIA WITCHER FACTORY, COLDSTREAM (PICK UP & DROP OFF) AND THEN LEFT ONTO THE N2 FREEWAY VIA THE TOLL GATE VIA KWANOKUTHULA TAXI RANK, PLETTEMBERG BAY (DROP OFF) VIA KNYSNA TAXI RANK IN NELSON STR (DROP OFF) VIA THEMBALETHU TAXI RANK, GEORGE (DROP OFF) VIA KWANONQABA TAXI RANK, MOSSEL BAY (DROP OFF) TO KHAYELITSHA TAXI RANK, CAPE TOWN (DROP OFF) AND RETURN VIA THE SAME ROUTE.

13. HUMANSNDORP - COLDSTREAM
FROM HUMANSNDORP TAXI RANK ONTO THE R102 VIA CLARKSON SHELTERS (PICK UP & DROP OFF) VIA WOODLANDS SHELTERS (PICK UP & DROP OFF) VIA WITELSBOS POST OFFICE (PICK UP & DROP OFF) VIA THORNHAM - SANDRIFT (PICK UP & DROP OFF) VIA STORMSRIVER POST OFFICE (PICK UP & DROP OFF) VIA BOSKOR ENTRANCE (PICK UP & DROP OFF) TO WITCHER FACTORY, COLDSTREAM (PICK UP & DROP OFF) AND RETURN WITH PASSENGERS VIA THE SAME ROUTE.

OP.430480. (2) OOSTHUIZEN C ID NO 6703230157086. (3) DISTRICT: SOMERSET EAST. POSTAL ADDRESS: P O BOX 206, SOMERSET EAST, 5850 C/O NORWICH NATIONAL LONG DISTANCE T.A. P.O. BOX 22078, PORT ELIZABETH, 6000. (4) NEW APPLICATION. (5) 1 X 15 PASSENGERS. (6) THE CONVEYANCE OF TAXI PASSENGERS. (7) AUTHORITY:
LOCAL:

1. SOMERSET EAST - AEROVILLE
FROM FRANCIS STR TAXI RANK INTO WORCESTER STR INTO CHARLES STR INTO OLD SUURBERG RD INTO COETZEE DR INTO PERSERVERANCE STR INTO GRACE CRESCENT INTO GEMSBOK STR INTO FLAMINGO STR INTO PORCUPINE STR INTO MOSSIE STR INTO INYALA STR INTO FALCON STR INTO BOSSERY STR INTO PERSERVERANCE STR INTO COETZEE STR INTO HOPE STR INTO BIRD DR INTO CARNATION STR INTO PETUNIA DR AND RETURN VIA THE SAME ROUTE.

2. SOMERSET EAST - WESTVIEW
FROM TAXI RANK IN FRANCIS STR INTO BERG STR INTO JONAS STR INTO KALELAWAY INTO PAULSMITH INTO BERG STR INTO PRIMROSE INTO PROTEA CRESC INTO BELGRAVIA WAY INTO PRIMROSE STR INTO BELGRAVIA RD AND RETURN VIA THE SAME ROUTE.

3. SOMERSET EAST - FRANCISVALE
FROM TAXI RANK IN FRANCIS STR INTO WORCESTER STR INTO HENRY STR INTO NEL STR INTO PAULET STR INTO KALELAWAY INTO PAULSMITH INTO FONTEIN STR INTO MACKAY STR INTO PAULET STR INTO PASTORIE STR INTO JANUARY STR AND RETURN VIA THE SAME ROUTE.

4. SOMERSET EAST - TOWN
FROM TAXI RANK IN FRANCIS STR INTO BEAUFORT STR INTO PAULET STR INTO BELL STR INTO NGOLI STR INTO HAVELOCK STR INTO HILL STR INTO HOSPITAL STR AND RETURN VIA THE SAME ROUTE.

5. SOMERSET EAST - OLD LOCATION
FROM TAXI RANK IN FRANCIS STR INTO FIRST AVE, OLD LOCATION INTO KOFFIE STR INTO EIGHT AVE, OLD LOCATION INTO GLEN AVON INTO SIYANXOBA STR INTO NOMPUMELELO INTO HLUNGULU STR INTO ZEBRA STR AND RETURN VIA THE SAME ROUTE.

6. SOMERSET EAST - MNANDI
FROM TAXI RANK IN FRANCIS STR INTO WORCESTER STR INTO CHARLES STR INTO GLEN AVON RD INTO FIRST AVE, NEW BRIGHTON TO MJADU STR INTO TAKAYI STR INTO MKULI STR INTO GROOTBOOM STR INTO QUEEN STR INTO INDWE STR INTO GUGULETHU STR AND RETURN VIA THE SAME ROUTE.

LONG DISTANCE:

7. SOMERSET EAST - PORT ELIZABETH
FROM TAXI RANK IN FRANCIS STR VIA COOKHOUSE STATION (PICK UP & DROP OFF) ONTO N10 VIA GOLDEN VALLEY BUS SHELTER (PICK UP & DROP OFF) VIA MIDDLETON (PICK UP & DROP OFF) VIA KOMMDAGGA (PICK UP & DROP OFF) VIA PATERSON BUS SHELTERS (PICK UP & DROP OFF) VIA COLCHESTER BUS SHELTERS (PICK UP & DROP OFF) ONTO SETTLERS FREEWAY TO NORWICH TAXI RANK, STRAND STR, PORT ELIZABETH (PICK UP & DROP OFF) AND RETURN WITH PASSENGERS VIA THE SAME ROUTE.

8. SOMERSET EAST - CAPE TOWN
FROM TAXI RANK IN FRANCIS STR VIA PEARSTON (PICK UP & DROP OFF) ONTO R75 VIA TAXI RANK ON THE CORNER OF NARSING & SNOWDROP STR, GRAAFF-REINET (PICK UP & DROP OFF) ONTO N9 VIA BACON STR TAXI RANK, ABERDEEN (PICK UP & DROP OFF) ONTO R61 VIA BEAUFORT WEST (BP GARAGE) (PICK UP & DROP OFF) VIA LAINSBURG (ENGEN GARAGE) (PICK UP & DROP OFF) VIA WORCESTER STATION (PICK UP & DROP OFF) PROCEED TO BELHAR TAXI RANK ON THE CORNER OF ALABAMA & HANOVER STR, CAPE TOWN (PICK UP & DROP OFF) AND RETURN WITH PASSENGERS VIA THE SAME ROUTE.

9. SOMERSET EAST - CAPE TOWN
FROM TAXI RANK IN FRANCIS STR INTO WORCESTER STR ONTO R63 VIA COOKHOUSE STATION (PICK UP & DROP OFF) ONTO N10 VIA GOLDEN VALLEY BUS SHELTER (PICK UP & DROP OFF) VIA ALICEDALE TAXI RANK ON THE CORNER OF MAIN RD AND ONTSPANNING STR (DROP OFF & PICK UP) VIA PATERSON BUS SHELTERS (PICK UP & DROP OFF) VIA N2 INTO COLCHESTER STR INTO COLCHESTER GARAGE (PICK UP & DROP OFF) ONTO SETTLERS FREEWAY TO NORWICH TAXI RANK, STRAND STR, PORT ELIZABETH (PICK UP & DROP OFF) PROCEED ONTO THE N2 VIA HUMANSNDORP TAXI RANK (DROP OFF & PICK UP) VIA NEW HORIZONS TAXI RANK, PLETTEMBERG BAY (DROP OFF & PICK UP) VIA KNYSNA TAXI RANK IN NELSON STR (DROP OFF & PICK UP) VIA ST. MARKS SQUARE TAXI RANK, GEORGE (DROP OFF & PICK UP) VIA MOSSEL BAY TAXI RANK IN

BILL JEFFREY DR (DROP OFF & PICK UP) PROCEED TO BELHAR TAXI RANK ON THE CORNER OF ALABAMA & HANOVER STR, CAPE TOWN) DROP OFF & PICK UP AND RETURN WITH PASSENGERS VIA THE SAME ROUTE.

10. SOMERSET EAST - OUDTSHOORN

FROM TAXI RANK IN FRANCIS STR INTO WORCESTER STR ONTO R62 VIA PEARSTON TAXI RANK (DROP OFF & PICK UP) ONTO R75 VIA TAXI RANK ON CORNER OF NARSING & SNOWDROP STR, GRAAFF-REINET (PICK UP & DROP OFF) ONTO N9 VIA JONES STR TAXI RANK, ABERDEEN (PICK UP & DROP OFF) VIA DAM STR TAXI RANK, WILLOWMORE (DROP OFF & PICK UP) PROCEED TO OUDTSHOORN TAXI RANK (DROP OFF & PICK UP) AND RETURN WITH PASSENGERS VIA THE SAME ROUTE.

11. SOMERSET EAST - MIDDELBURG

FROM TAXI RANK IN FRANCIS STR INTO WORCESTER STR ONTO R63 VIA COOKHOUSE STATION (PICK UP & DROP OFF) VIA BEEREN STR TAXI RANK, CRADOCK (DROP OFF & PICK UP) TO MIDDELBURG TAXI RANK (DROP OFF & PICK UP) AND RETURN WITH PASSENGERS VIA THE SAME ROUTE.

12. SOMERSET EAST - EAST LONDON

FROM TAXI RANK IN FRANCIS STR VIA COOKHOUSE STATION (PICK UP & DROP OFF) VIA BEDFORD (PICK UP & DROP OFF) VIA ADELAIDE BUS SHELTERS (PICK UP & DROP OFF) VIA FORT BEAUFORT BUS SHELTERS (PICK UP & DROP OFF) VIA ALICE BUS SHELTERS (PICK UP & DROP OFF) VIA FORUM TAXI RANK, LOOKEY STR, KING WILLIAMS TOWN (PICK UP & DROP OFF) TO EAST LONDON CITY TAXI RANK (DROP OFF ONLY) AND RETURN WITH PASSENGERS VIA THE SAME ROUTE.

13. SOMERSET EAST - UPINGTON

FROM TAXI RANK IN FRANCIS STR INTO WORCESTER STR ONTO R63 VIA COOKHOUSE STATION (PICK UP & DROP OFF) VIA BEEREN STR TAXI RANK, CRADOCK (PICK UP & DROP OFF) VIA MIDDELBURG STATION (PICK UP & DROP OFF) ONTO THE N10 VIA DE AAR STATION (PICK UP & DROP OFF) VIA BRITSTOWN VIA PRIESKA TO GOOD HOPE TAXI RANK, UPINGTON (PICK UP & DROP OFF) AND RETURN WITH PASSENGERS VIA THE SAME ROUTE.

OP.430485. (2) SAFFIER J ID NO 6706285163081. (3) DISTRICT: PORT ELIZABETH. POSTAL ADDRESS: 51 LAWLER STREET, SCHAUDERVILLE, PORT ELIZABETH, 6001. (4) NEW APPLICATION. (5) 1 X 5 PASSENGERS. (6) THE CONVEYANCE OF METER TAXI PASSENGERS. (7) AUTHORITY: FROM POINTS SITUATED WITHIN THE NELSON MANDELA METROPOLITAN MUNICIPALITY OF PORT ELIZABETH TO POINTS SITUATED WITHIN THE EASTERN CAPE AND RETURN.

OP.430488. (2) CALABASH LODGE & TOURS CC ID NO CK966374423. (3) DISTRICT: PORT ELIZABETH. POSTAL ADDRESS: 64 CAMPBELL STR, CENTRAL, PE, 6001. (4) NEW APPLICATION (LATE RENEWAL). (5) 1 X 9 PASSENGERS. (6) THE CONVEYANCE OF TOURISTS. (7) AUTHORITY: FROM POINTS SITUATED WITHIN THE NELSON MANDELA METROPOLITAN AREA OF PORT ELIZABETH TO POINTS SITUATED WITHIN THE PROVINCE OF THE EASTERN CAPE AND RETURN.

OP.430490. (2) AGHERDIEN A ID NO 5401280141081. (3) DISTRICT: PORT ELIZABETH. POSTAL ADDRESS: 1 ECHIU CRESSENT, PARK SIDE, PE, 6020 C/O ALGOA TAXI ASSOCIATION SHOP 082, CLEARY PARK SHOPPING COMPLEX, PE, 6059. (4) NEW APPLICATION (LATE RENEWAL). (5) 1 X 15 PASSENGERS. (6) THE CONVEYANCE OF TAXI PASSENGERS. (7) AUTHORITY:

1. CLEARY PARK - STRAND STR

FROM CLEARY PARK RANK INTO UNIVERSITY RD INTO STANDFORD RD RIGHT AT GAIL RD THEN INTO KOBUS RD INTO BEETLESTONE RD INTO STANDFORD RD INTO ABLETT STR INTO HIGHFIELD RD INTO COTTRELL STR INTO STANDFORD RD ACCROSS INTO HARROWER RD INTO FETTES RD AND AT TRAFFIC CIRCLE TO HENNENS INTO GOVAN MBEKI AVE PROCEED STRAIGHT UNTIL LEFT RUSSELL RD INTO STRAND STR PROCEED TO STRAND STR TAXI RANK AND RETURN VIA THE SAME ROUTE.

2. CLEARY PARK - LAWRENCE ERASMUS DR.

FROM CLEARY PARK TAXI RANK INTO NORMAN MIDDLETON AVE INTO STANDFORD RD PROCEED TURN RIGHT INTO HEATHCOTE RD INTO WILLIAM SLABBERT DR PROCEED INTO CORNER OF WILLIAM SLABBERT AND LAWRENCE ERASMUS DR AND RETURN VIA THE SAME ROUTE.

3. CLEARY PARK - EXT 31

FROM CLEARY PARK TAXI RANK INTO NORMAN MIDDLETON INTO RENSBURG STR INTO SOUDIEN RD INTO ACKER INTO LAWRENCE ERASMUS DR INTO RENSBURG STR INTO BARBERRY AROUND INTO STRELITZIA INTO BARBERRY INTO PINCHUSION INTO RENSBURG STR INTO BUTTERLILLY THEN INTO BARBERRY INTO RENSBURG STR INTO LAWRENCE ERASMUS INTO ACKER INTO SOUDIEN RD INTO RENSBURG STR INTO NORMAN MIDDLETON BACK INTO CLEARY PARK TAXI RANK.

OP.430493. (2) SUPERSTONE TRADING 50 T/A TRAVEL LUX ID NO 200407090123. POSTAL ADDRESS: 28 OCEANVIEW DRIVE, MALABAR, PORT ELIZABETH, 6020. (4) TRANSFER OF PERMIT, PERMIT NO. 411799/0 FROM RANGASAMY D, & SOBIKWA F T/A FNQ (50 X PASSENGERS, DISTRICT: PORT ELIZABETH). (7) AUTHORITY AS IN LAST MENTIONED PERMIT(S).

OP.430494. (2) SUPERSTONE TRADING 50 T/A TRAVEL LUX ID NO 200407090123. POSTAL ADDRESS: 28 OCEANVIEW DRIVE, MALABAR, PORT ELIZABETH, 6020. (4)

TRANSFER OF PERMIT , PERMIT NO. 409972/1 FROM RANGASAMY D, & SOBIKWA F T/A FNO (43 X PASSENGERS, DISTRICT: PORT ELIZABETH). (7) AUTHORITY AS IN LAST MENTIONED PERMIT(S).

OP.430499. (2) JOHN N ID NO 4608105139089. (3) DISTRICT: PORT ELIZABETH. POSTAL ADDRESS: 185 NKAMELA STR, NU12, MOTHERWELL, PORT ELIZABETH, 6001 C/O UNCEDO PORT ELIZABETH SERVICE TAXI ASS. P.O. BOX 145, KWAZAKHELE, PORT ELIZABETH, 6025. (4) NEW APPLICATION (LATE RENEWAL). (5) 1 X 15 PASSENGERS. (6) THE CONVEYANCE OF TAXI PASSENGERS. (7)

AUTHORITY:

LOCAL ROUTES

1. SALAMNTU, KWAZAKHELE - CAWOOD STR, NORTH END
FROM SALAMNTU TAXI RANK, KWAZAKHELE INTO DAKU RD INTO SEYISI STR INTO MATOMELA THROUGH TO MAQANDA STR INTO NTSHANGANA STR THROUGH TO AVE A INTO FERGUSON RD INTO OLD GRAHAMSTOWN RD INTO BAXTER RD INTO BURMAN RD THROUGH TO M4 TO GOVAN MBEKI AVE TO CAWOOD STR TAXI RANK, NORTH END AND RETURN VIA THE SAME ROUTE.

2. DAKU, KWAZAKHELE - CAWOOD STR, NORTH END
FROM DAKU TAXI RANK, KWAZAKHELE INTO DAKU RD INTO NJOLI RD INTO NTSHEKISA RD INTO MATI RD INTO COMMERCIAL RD INTO Uitenhage RD TO GOVAN MBEKI AVE INTO HOLLAND STR INTO VICTORIA QUAY TO CAWOOD STR TAXI RANK, NORTH END AND RETURN VIA THE SAME ROUTE.

3. NGONYAMA, MOTHERWELL - BERG STR, KORSTEN
FROM NGONYAMA TAXI RANK, MOTHERWELL INTO NGONYAMA RD INTO MAKU RD INTO ADDO RD ONTO THE N2 TURN LEFT THEN TURN RIGHT INTO CADLE STR INTO SUTTON RD INTO LINDSAY RD INTO STANDFORD RD INTO COTTRELL STR TO BERG STR TAXI RANK, KORSTEN AND RETURN VIA THE SAME ROUTE.

4. NGONYAMA, MOTHERWELL - UPE, SUMMERSTRAND
FROM NGONYAMA TAXI RANK, MOTHERWELL INTO NGONYAMA RD INTO MAKU RD INTO ADDO RD ONTO THE N2 TURN LEFT TO CITY OFF RAMP M4 TURN LEFT TO HUMWOOD THEN INTO UNIVERSITY RD PROCEED TO UPE ENTRANCE, SUMMERSTRAND (DROP OFF ONLY) AND RETURN VIA THE SAME ROUTE.

5. NGONYAMA, MOTHERWELL - GREENACRES
FROM NGONYAMA TAXI RANK, MOTHERWELL INTO NGONYAMA RD INTO MAKU RD INTO ADDO RD ONTO THE N2 TURN LEFT TO KEMPSTON RD OFF RAMP UP CJ LANGENHOVEN RD TURN LEFT TO GREENACRES SHOPPING COMPLEX TAXI RANK AND RETURN VIA THE SAME ROUTE.

LONG DISTANCE

6. PORT ELIZABETH TO QUEENSTOWN
FROM NJOLI TAXI RANK, KWAZAKHELE DOWN DAKU RD THEN ONTO THE M17 INTO ADDO RD ONTO THE N2 VIA GRAHAMSTOWN, RAGLAN STR TAXI RANK (DROP OFF & PICK UP) TURN BACK ONTO THE N2 AND JOIN THE R67, ONTO THE R63 VIA FORT BEAUFORT, CAMBLE STR TAXI RANK (DROP OFF & PICK UP) VIA ALICE TAXI RANK (DROP OFF & PICK UP), VIA SEYMORE TAXI RANK (DROP OFF & PICK UP) VIA WHITTLESEA TAXI RANK (DROP OFF & PICK UP) PROCEED TO THE VICTORIA RD CITY TAXI RANK, QUEENSTOWN (DROP OFF & PICK UP) AND RETURN WITH PASSENGERS VIA THE SAME ROUTE.

7. PORT ELIZABETH TO CAPE TOWN
FROM NJOLI TAXI RANK, KWAZAKHELE ALONG DAKU RD INTO STRUANDALE RD, INTO NTSHEKISA RD, INTO Uitenhage RD ONTO THE N2 VIA HUMANSDORP, VIA PLETTENBERG BAY, SKOSANA TAXI RANK (DROP OFF & PICK UP) VIA KNYSNA, NELSON STR TAXI RANK (DROP OFF & PICK UP) VIA GEORGE, CRADOCK STR TAXI RANK (DROP OFF & PICK UP) VIA MOSSELBAY, BILL JEFFREY DR TAXI RANK (DROP OFF & PICK UP) VIA RIVERSDALE, VIA RIVIERSONDEREND, VIA SWELLENDAAM, VIA CALEDON, VIA GRABOUW VIA SOMERSET WEST PROCEED TO THE KHAYELITSHA TAXI RANK, CAPE TOWN (DROP OFF & PICK UP) AND RETURN WITH PASSENGERS VIA THE SAME ROUTE.

8. PORT ELIZABETH TO DURBAN
FROM NJOLI TAXI RANK, KWAZAKHELE DOWN DAKU RD THEN ONTO THE M17 INTO ADDO RD ONTO THE N2 VIA GRAHAMSTOWN, RAGLAN STR TAXI RANK (DROP OFF & PICK UP) VIA PEDDIE TAXI RANK (DROP OFF & PICK UP) VIA KING WILLIAM'S TOWN, MARKET SQUARE TAXI RANK (DROP OFF & PICK UP) VIA KOMGA VIA BUTTERWORTH, GRUBB STR TAXI RANK (DROP OFF & PICK UP) THEN VIA IDUTYWA, VIA UMTATA, EAGLE STR TAXI RANK (DROP OFF & PICK UP) VIA QUMBA, VIA MOUNT FRERE, VIA MOUNT AYLIF, VIA KOKSTAD, VIA HARDIN, VIA PORT SHEPSTONE, PROCEED TO THE SWINTIN STR TAXI RANK NEXT TO THE WALMER HOSTEL, DURBAN (DROP OFF & PICK UP) AND RETURN WITH PASSENGERS VIA THE SAME ROUTE.

OP.430501. (2) NONKALA NM ID NO 6703270315081. POSTAL ADDRESS: 23 MTIZA STREET, KWADWESI, PORT ELIZABETH, 6001. (4) TRANSFER OF PERMIT , PERMIT NO. 402668/0 FROM NONKALA WC (0 X PASSENGERS, DISTRICT: PORT ELIZABETH). (7) AUTHORITY AS IN LAST MENTIONED PERMIT(S).

OP.430502. (2) MJUNGULA L ID NO 5310055472086. POSTAL ADDRESS: 35 MENZE STR, ZWIDE, PORT ELIZABETH, 6201. (4) TRANSFER OF PERMIT , PERMIT NO. 401867/1 FROM DELI LA (15 X PASSENGERS, DISTRICT: PORT ELIZABETH). (7) AUTHORITY AS IN LAST MENTIONED PERMIT(S).

OP.430504. (2) NGQAKAYI TW ID NO 6603105577089. (3) DISTRICT:

UITENHAGE. POSTAL ADDRESS: 66 MXENGE STREET, KWANOBUHLE, UITENHAGE, 6242
C/O UNCEDO UITENHAGE TAXI ASSOCIATION PO BOX 1384, KWANOBUHLE, UITENHAGE,
6230. (4) NEW APPLICATION. (5) 1 X 10 PASSENGERS. (6) THE CONVEYANCE OF
TAXI PASSENGERS. (7) AUTHORITY:

LOCAL ROUTES

1. CONSTITUTION - JABAVU / DUDUZA

FROM CONSTITUTION STR TAXI RANK, INTO DROSTDY STR INTO DURBAN STR INTO
MAGENNIS STR INTO MELBROOKES STR INTO MATANZIMA RD INTO JABAVU STR INTO
MABANDLA RD INTO HOPA STR INTO BUCWA STR INTO PHILMON KONA STR INTO ZOLILE
NOGCAZI INTO DOUZ STR INTO TRIZA STR BACK TO ZOLILE NOGCAZI STR INTO
PHILMON KONA STR INTO FUNDAM STR INTO BUCWA STR INTO BANTOM STR INTO
MABANDLA RD INTO MATANZIMA RD, MELBROOKES AVE, INTO MAGENNIS STR, DURBAN
STR, DROSTDY STR BACK TO CONSTITUTION STR TAXI RANK.

2. CONSTITUTION - KHAYELITSHA

FROM CONSTITUTION STR TAXI RANK, INTO DROSTDY STR ACROSS DURBAN STR INTO
MAGENNIS STR INTO MELBROOKES STR INTO MATANZIMA RD, INTO PONANA TINI RD,
INTO PITYANA STR INTO DLALA STR INTO MTYINGIZANE STR INTO KINIKINI STR INTO
MONDILE STR INTO PHILANI NTSIKA STR INTO NGEYAKHE STR INTO 1ST AVE INTO 2ND
AVE, INTO NGEYAKHE STR INTO PHILANI NTSIKA STR, RIGHT INTO LAWRENCE VINQI
STR AND RETURN VIA THE SAME ROUTE.

3. CONSTITUTION - HOLOMISA

FROM CONSTITUTION STR TAXI RANK, INTO DROSTDY STR INTO DURBAN RD, INTO
MAGENNIS STR INTO MELBROOKES STR INTO MATANZIMA RD, INTO PONANA TINI RD,
INTO TIZE STR INTO PONANA TINI RD, INTO LAWRENCE VINQI STR INTO CUSHE STR
INTO MATOMELA STR INTO TENTH AVE STOP AT NTILI STR AND RETURN INTO TENTH
AVE INTO LAWRENCE VINQI STR INTO PONANA TINI RD, AND RETURN TO CONSTITUTION
STR TAXI RANK VIA MATANZIMA RD, MELBROOKES STR, MAGENNIS STR, DURBAN STR
AND DROSTDY STR.

4. CONSTITUTION - ROSEDALE / GAMBLE

FROM CONSTITUTION STR TAXI RANK, TURN LEFT INTO UPPER DROSTDY STR INTO
CONSTITUTION STR, INTO CHASE STR, INTO CALADON STR, STRAIGHT INTO KAMESH
STR, INTO BLOEKOM STR, INTO CHESTNUT STR, INTO ACACIA STR, INTO PAPPEGAAI
STR, INTO PATRYS STR, INTO MUSCOVEY STR, ON TO LOVEBIRD STR, INTO KAMESH
STR, OVER THE BRIDGE INTO LAPLAND, INTO TUNA STR AND STOP AT TUNA CIRCLE
AND RETURN VIA THE SAME ROUTE TO CONSTITUTION STR TAXI RANK.

5. CONSTITUTION - KORSTEN (ROUTE 1)

FROM CONSTITUTION STR TAXI RANK, UITENHAGE INTO UPPER DROSTDY STR, INTO
CALEDON STR, PROCEED TO UNION RD AND JOIN OLD UITENHAGE RD, INTO ALGOA RD
INTO COMMERCIAL RD INTO UPPER KEMPSTON RD INTO STANDFORD RD INTO BERG STR
SQUARE TAXI RANK, KORSTEN (PICK UP & DROP OFF) AND RETURN PAST LIVINGSTONE
HOSPITAL, RIGHT INTO CHASE STR, INTO ALGOA RD AND INTO OLD UITENHAGE RD TO
CONSTITUTION STR TAXI RANK, UITENHAGE.

6. CONSTITUTION - KORSTEN (ROUTE 2)

FROM CONSTITUTION STR TAXI RANK, UITENHAGE INTO UPPER DROSTDY STR INTO
CALEDON STR PROCEED TO UNION RD AND JOIN OLD UITENHAGE RD INTO ALGOA RD
INTO CHASE RD, INTO KEETON STR INTO LINDSAY RD INTO STANDFORD RD INTO
JACKSON STR INTO DURBAN RD DOWN COTTRELL STR INTO STANDFORD RD AND TURN
INTO BERG STR SQUARE TAXI RANK, KORSTEN (PICK UP & DROP OFF) AND RETURN VIA
KEMPSTON RD INTO COMMERCIAL RD ONTO UITENHAGE RD INTO DESPATCH MAIN RD INTO
DURBAN RD INTO DROSTDY AND PROCEED TO CONSTITUTION STR TAXI RANK,
UITENHAGE.

7. CONSTITUTION - KORSTEN (ROUTE 3)

FROM CONSTITUTION STR TAXI RANK, UITENHAGE INTO RALO STR (KWAMAGXAKI) INTO
KOYANA STR TURN LEFT AT NJOLI SQUARE AND PROCEED WITH UPPER DAKU RD INTO
STRUANDALE RD PROCEED INTO SPONDO STR INTO ALGOA RD DOWN CHASE STR INTO
STANDFORD RD PROCEED AND TURN INTO NEWELL STR INTO DURBAN RD DOWN COTTRELL
STR INTO STANDFORD RD TO BERG STR SQUARE TAXI RANK, KORSTEN (PICK UP & DROP
OFF) AND RETURN VIA THE SAME ROUTE.

8. CONSTITUTION - MOTHERWELL (ROUTE 1)

FROM CONSTITUTION TAXI RANK, UITENHAGE INTO CONSTITUTION RD, INTO CHASE
STR, INTO CALEDON STR, INTO VAN DER STEL STR, INTO DANIEL PIENAAR, INTO
AMANZI ESTATE, BACK TO COEGA RD, INTO ADDO RD, INTO MAKU RD, INTO NGONYAMA
RD, STRAIGHT TO EDOLWENI TAXI RANK, MOTHERWELL (PICK UP & DROP OFF) AND
RETURN VIA THE SAME ROUTE.

9. UITENHAGE - ADDO (ROUTE 1)

FROM CONSTITUTION STR TAXI RANK, UITENHAGE INTO CONSTITUTION RD, INTO CHASE
STR INTO CALEDON STR INTO VAN DER STEL STR INTO DANIEL PIENAAR INTO AMANZI
ESTATE, BACK TO COEGA RD INTO ADDO RD INTO MAKU RD INTO NGONYAMA RD INTO
NOMTHAMSAQA RD TO ADDO TAXI RANK, ADDO (PICK UP & DROP OFF) AND RETURN VIA
THE SAME ROUTE.

LONG DISTANCE:

10. UITENHAGE - EAST LONDON

FROM KWAMBOYA TAXI RANK, KWANOBUHLE INTO MABANDLA RD INTO MATANZIMA RD INTO
MELBROOKES AVE INTO COEGA RD ONTO N2 TO MAKANAS KOP TAXI RANK, RAGLAN RD,
GRAHAMSTOWN (PICK UP & DROP OFF) VIA PEDDIE TO CATHCART STR TAXI RANK, KING
WILLIAMS TOWN (DROP OFF ONLY) VIA BERLIN, FORT JACKSON TO UNCEDO HIGHWAY
TAXI RANK, MDANTSANE, EAST LONDON (PICK UP & DROP OFF) AND RETURN
WITH PASSENGERS VIA THE SAME ROUTE.

11. UITENHAGE - CAPE TOWN

FROM KWAMBOYA TAXI RANK, KWANOBUHLE INTO MABANDLA RD INTO MATANZIMA RD INTO MELBROOKES AVE INTO MAGENNIS STR INTO DURBAN STR INTO CUYLER STR ONTO OLD CAPE RD VIA ROCKLANDS VIA JEFFRES BAY VIA HANKEY VIA BOSKOR PAST HUMANSDORP (N2) VIA PLETTENBERG BAY VIA KNYSNA (N2) VIA THEMBALETHU TAXI RANK, GEORGE (PICK UP & DROP OFF) VIA MOSSEL BAY VIA RIVERSDALE VIA HEIDELBERG (N2) VIA SWELLENDAAM VIA RIVIERSONDEREND VIA CALEDON VIA GRABOUW (N2) VIA SOMERSET WEST VIA STRAND TO SITE "C" TAXI RANK, KHAYELITSHA, CAPE TOWN (PICK UP & DROP OFF) AND RETURN WITH PASSENGERS VIA THE SAME ROUTE.

12. UITENHAGE - DURBAN

FROM CONSTITUTION RD TAXI RANK, UITENHAGE VIA GRAHAMSTOWN VIA PEDDIE VIA KING WILLIAMS TOWN VIA KOMGA TO BUTTERWORTH VIA UMTATA GO PASS QUMBA PASS MOUNT AYLIFF VIA KOKSTAD VIA PORT SHEPSTONE AND TO WALMER HOSTEL, DURBAN (DROP OFF) AND RETURN VIA THE SAME ROUTE.

13. UITENHAGE - QUEENSTOWN

FROM KWAMBOYA TAXI RANK, KWANOBUHLE INTO MABANDLA RD INTO MATANZIMA RD, INTO MELBROOKES AVE INTO COEGA RD ONTO N2 THROUGH PATTERSON, VIA ZUURBERG, VIA KOMMADAGGA, VIA RIPON, VIA SOMERSET-EAST, VIA COOKHOUSE (SHELL GARAGE) (PICK UP & DROP OFF) PROCEED TO UNCEDO TAXI RANK, BEDFORD (PICK UP & DROP OFF) TO UNCEDO TAXI RANK, QUEEN STR, ADELAIDE (PICK UP & DROP OFF) ONTO UNCEDO TAXI RANK, CAMPBELL STR, FORT BEAUFORT (PICK UP & DROP OFF), VIA BALFOUR, VIA SEYMOUR, TO WHITTLE SEA TAXI RANK (PICK UP & DROP OFF) TO UNCEDO TAXI RANK, SOMERSET STR, QUEENSTOWN (DROP OFF) AND RETURN VIA THE SAME ROUTE.

14. UITENHAGE - GRAAFF-REINET

FROM CONSTITUTION STR TAXI RANK, UITENHAGE INTO DROSTDY STR, INTO CONSTITUTION STR INTO MARKET STR INTO CALEDON STR INTO CHURCH STR ONTO GRAAFF-REINET RD, RIGHT ONTO R75 VIA KLEINPOORT, WOLWEFONTEIN, JANSENVILLE ONTO GRAAFF-REINET UNCEDO TAXI RANK AT GOEDALS SQUARE (DROP OFF & PICK UP) AND RETURN WITH PASSENGERS VIA THE SAME ROUTE.

15. UITENHAGE - KLIPPLAAT

FROM CONSTITUTION STR TAXI RANK UITENHAGE INTO DROSTDY STR INTO CONSTITUTION STR INTO MARKET STR INTO CALEDON STR INTO CHURCH STR ONTO GRAAFF-REINET RD, ONTO R75 VIA KLEINPOORT, GLENCONNOR, THROUGH WOLWEFONTEIN ONTO R329 TO BAROE, TURN ONTO GRAVEL RD TO KLIPPLAAT TAXI RANK (DROP OFF & PICK UP) AND RETURN WITH PASSENGERS VIA THE SAME ROUTE.

16. UITENHAGE - STEYTLERVILLE

FROM CONSTITUTION STR TAXI RANK, UITENHAGE INTO DROSTDY STR INTO CONSTITUTION STR INTO MARKET STR, INTO CALEDON STR, INTO CHURCH STR ONTO GRAAFF-REINET RD, ONTO R75 VIA KLEINPOORT VIA WOLWEFONTEIN ONTO R329 VIA BAROE INTO MANDELA RD TAXI RANK, PIET RETIEF STR, STEYTLERVILLE (DROP OFF & PICK UP) AND RETURN WITH PASSENGERS VIA THE SAME ROUTE.

17. UITENHAGE - WILLOWMORE

FROM CONSTITUTION STR TAXI RANK, UITENHAGE INTO DROSTDY STR INTO CONSTITUTION STR INTO MARKET STR INTO CALEDON STR INTO CHURCH STR ONTO GRAAFF-REINET RD, ONTO R75 VIA KLEINPOORT, GLEN CONNOR, WOLWEFONTEIN ONTO R329 TO BAROE AND ONTO STEYTLERVILLE INTO MANDELA RD TAXI RANK, PIET RETIEF STR, STEYTLERVILLE (DROP OFF & PICK UP), INTO DAM STR TAXI RANK, WILLOWMORE (DROP OFF & PICK UP) AND RETURN WITH PASSENGERS VIA THE SAME ROUTE.

OP.430508. (2) SNYMAN ROM ID NO 6408205220089. (3) DISTRICT: PORT ELIZABETH. POSTAL ADDRESS: 46 DELAFONTEIN STREET, YOUNG PARK, PORT ELIZABETH, 6001 C/O NORWICH NATIONAL LONG DISTANCE T.A. P.O. BOX 22078, PORT ELIZABETH, 6000. (4) NEW APPLICATION (LATE RENEWAL). (5) 1 X 15 PASSENGERS. (6) THE CONVEYANCE OF TAXI PASSENGERS. (7) AUTHORITY:

LOCAL ROUTES :-

1. NORWICH - UPE

FROM NORWICH RANK ALONG STRAND STR INTO HUMWOOD DR INTO ADMIRELITY DR INTO UNIVERSITY DR AND TURN INTO RANK AT UPE AND RETURN VIA THE SAME ROUTE.

2. NORWICH - UPE

FROM NORWICH RANK ALONG STRAND STR INTO HUMWOOD DR RIGHT ON 2ND AVENUE, INTO COLLEGE CAMPUS INTO 3RD AVENUE, INTO ERASMUS DR INTO ADMIRELITY DR INTO UNIVERSITY DR TURN INTO RANK AT UPE AND RETURN VIA THE SAME ROUTE.

3. NORWICH - FOREST HILL

FROM NORWICH RANK ALONG STRAND STR INTO WALMER BOULEVARD INTO MITCHELL STR ALONG FOREST HILL DRIVE UNTIL END AT BUS SHELTERS AND RETURN VIA THE SAME ROUTE.

4. NORWICH - UITENHAGE

FROM NORWICH RANK ALONG STRAND STR INTO RUSSEL RD, INTO GOVAN MBEDI AVE, ALONG COMMERCIAL RD, INTO UITENHAGE RD INTO DYKE RD, INTO OLD UITENHAGE RD, INTO CONSTITUTION RANK, UITENHAGE AND RETURN VIA THE SAME ROUTE.

LONG DISTANCE :-

5. PORT ELIZABETH - CAPE TOWN

FROM NORWICH TAXI RANK INTO STRAND STR INTO VITORIA QUAY, INTO MANCHESTER STR, INTO GOVAN MBEDI AVE INTO MOUNT RD ONTO THE N2, VIA HUMANSDORP TAXI RANK (DROP OFF & PICK UP) VIA THE NEW HORIZONS TAXI RANK, PLETTENBERG BAY (DROP OFF & PICK UP) VIA KNYSNA TAXI RANK INTO NELSON STR (DROP OFF & PICK UP) VIA NORWICH TAXI RANK, ST. MARKS SQUARE, GEORGE (PICK UP & DROP OFF)

VIA MOSSELBAY TAXI RANK IN BILL JEFFREY DR (PICK UP & DROP OFF) TO CAPE TOWN STATION DECK IN PAROW STR (DROP OFF ONLY) AND RETURN WITH PASSENGERS VIA THE SAME ROUTE.

6. PORT ELIZABETH - CAPE TOWN

FROM NORWICH TAXI RANK INTO STRAND STR INTO VICTORIA QUAY, INTO MANCHESTER STR, INTO GOVAN MBEKI AVE INTO MOUNT RD, ONTO THE N2 VIA KAREEDOUW (PICK UP & DROP OFF) VIA CANVADA STR BUS SHELTERS, JOUBERTINA (PICK UP & DROP OFF) VIA KRAKEEL VIA LOUWERWATER (PICK UP & DROP OFF) VIA MISGUND (PICK UP & DROP OFF) VIA HAARLEM (PICK UP & DROP OFF) VIA AVONTUUR (PICK UP & DROP OFF) VIA UNIONDALE (R62) (PICK UP & DROP OFF) VIA DE RUST (R339) (PICK UP & DROP OFF) VIA DYSELSDORP (N12) VIA SPRINGBOK AVENUE CIRCLE, OUDTSHOORN (PICK UP & DROP OFF) VIA CALITZDORP (R62) VIA LADISMITH VIA BARRYDALE VIA MONTAGE VIA ASHTON (N15) VIA ROBERTSON VIA WORCESTER (N1) VIA PAARL TO CAPE TOWN STATION DECK IN PAROW STREET (DROP OFF ONLY) AND RETURN WITH PASSENGERS VIA THE SAME ROUTE.

7. PORT ELIZABETH - ABERDEEN

FROM NORWICH TAXI RANK INTO STRAND STR INTO VICTORIA QUAY, INTO MANCHESTER STR, INTO GOVAN MBEKI AVE INTO COMMERCIAL RD INTO UITENHAGE RD VIA CONSTITUTION TAXI RANK, UITENHAGE (PICK UP & DROP OFF) VIA GLENCONNOR (R75) VIA SPRINGBOK STR, JANSENVILLE (PICK UP & DROP OFF) VIA THE TAXI RANK ON THE CORNER OF NARSING & SNOWDROP STR, GRAAFF-REINET (PICK UP & DROP OFF) VIA THE N9 TO CHURCH STR, ABERDEEN (PICK UP & DROP OFF) AND RETURN WITH PASSENGERS VIA THE SAME ROUTE.

8. PORT ELIZABETH - MIDDELBURG (CAPE)

FROM NORWICH TAXI RANK INTO STRAND STR INTO VICTORIA QUAY INTO MANCHESTER STR, INTO GOVAN MBEKI AVE VIA UITENHAGE RD TO DESPATCH, CONSTITUTION TAXI RANK, UITENHAGE (PICK UP & DROP OFF), GLENCONNOR (R75), VIA SPRINGBOK STR, JANSENVILLE (PICK UP & DROP OFF) VIA THE TAXI RANK ON THE CORNER OF NARSING & SNOWDROP STR, GRAAFF-REINET (PICK UP & DROP OFF) ONTO N9 TO MIDDELBURG STATION (PICK UP & DROP OFF) AND RETURN WITH PASSENGERS VIA THE SAME ROUTE.

9. PORT ELIZABETH - EAST LONDON

FROM NORWICH TAXI RANK INTO STRAND STR INTO VICTORIA QUAY INTO MANCHESTER STR, INTO GOVAN MBEKI AVE, ONTO N2 NORTH VIA COLCHESTER, GRAHAMSTOWN, PEDDIE, KING WILLIAM'S TOWN TO EAST LONDON CITY TAXI RANK (DROP OFF ONLY) AND RETURN WITH PASSENGERS VIA THE SAME ROUTE.

10. PORT ELIZABETH - EAST LONDON

FROM NORWICH TAXI RANK INTO STRAND STR INTO VICTORIA QUAY INTO MANCHESTER STR, INTO GOVAN MBEKI AVE, ONTO N2 NORTH VIA COLCHESTER, ALEXANDRIA, PORT ALFRED TO EAST LONDON CITY TAXI RANK (DROP OFF ONLY) AND RETURN WITH PASSENGERS VIA THE SAME ROUTE.

11. PORT ELIZABETH - UPINGTON

FROM NORWICH TAXI RANK INTO STRAND STR INTO VICTORIA QUAY INTO MANCHESTER STR, INTO GOVAN MBEKI AVE, TO UITENHAGE RD INTO DESPATCH THEN VIA CONSTITUTION TAXI RANK, UITENHAGE, VIA SPRINGBOK STR, JANSENVILLE (R75) (PICK UP & DROP OFF), VIA TAXI RANK ON THE CORNER OF NARSING & SNOWDROP STR, GRAAFF-REINET (R63), VIA MIDDELBURG STATION (N9), VIA DE AAR STATION (N10), VIA BRITSTOWN (N10), VIA PRIESKA (N10), TO GOOD HOPE TAXI RANK, UPINGTON (PICK UP & DROP OFF) AND RETURN WITH PASSENGERS VIA THE SAME ROUTE.

OP.430521. (2) PRINCE LQ ID NO 7108045032087. (3) DISTRICT: PORT ELIZABETH. POSTAL ADDRESS: 6 ROMNEYA CRESCENT, GELVAN PARK, PORT ELIZABETH, 6020 C/O EASTCAPE LONG DISTANCE TAXI ASSOCIATION 113 COTTRELL STREET, ROOM 2, KORSTEN, PORT ELIZABETH, 6020. (4) NEW APPLICATION. (5) 1 X 15 PASSENGERS. (6) THE CONVEYANCE OF TAXI PASSENGERS. (7) AUTHORITY:

- 1) FROM MERCANTILE TAXI RANK DOWN COTTRELL STREET, LEFT INTO DURBAN OR STANFORD ROAD, STRAIGHT TO CLEARY PARK TAXI RANK, VIA SALSONEVILLE OR ARCADIA INTO BLOEMENDAL AND TIMOTHY VALLEY AND RETURN.
- 2) FROM MERCANTILE TAXI RANK DOWN COTTRELL STREET; LEFT INTO DURBAN ROAD OR STANFORD ROAD STRAIGHT TO CLEARY PARK TAXI RANK; RIGHT INTO RENSBURG STREET; RIGHT INTO SOUDIEN ROAD AND THEN LEFT INTO UITENHAGE ROAD LEFT INTO RENSBURG STREET TO EXT.'S 27/28/29/31/32/33/34 OR IN SOUDIEN ROAD; LEFT INTO AKEER STREET; LEFT INTO LAWRENCE ERASMUS DRIVE; RIGHT INTO RENSBURG STREET; LEFT INTO BARBERRY DRIVE; LEFT INTO VELOCIA DRIVE; RIGHT INTO STRELITZIA STREET; LEFT INTO BARBERRY DRIVE; RIGHT INTO PINCUSHION STREET, RIGHT INTO RENSBURG STREET, LEFT INTO BUTTERLILLY, RIGHT INTO BARBERRY DRIVE AND LEFT INTO RENSBURG STREET AND RETURN ON THE SAME ROUTE.
- 3) FROM NORWICH TAXI RANK RIGHT INTO STRAND STREET, LEFT INTO HOLLAND STREET PASS THE GRIFFEN STREET TAXI RANK, LEFT INTO GOVAN MBEKI, LEFT ONTO THE N2 FREEWAY; CONTINUE UNTIL THE STANFORD ROAD OFFRAMP AND RIGHT INTO STANFORD ROAD TO CLEARY PARK TAXI RANK OR VIA SALSONEVILLE OR ARCADIA AREAS TO BLOEMENDAL AND TIMOTHY VALLEY AND RETURN

ON THE SAME ROUTE.

OR

FROM NORWICH TAXI RANK; RIGHT INTO STRAND STREET, LEFT INTO RUSSELL ROAD; RIGHT INTO GOVAN MBEDI; LEFT INTO THEALE STREET; RIGHT INTO FETTES ROADL RIGHT INTO HARROWER ROAD; LEFT INTO COTTRELL STREET; RIGHT INTO HIGHFIELD ROAD; RIGHT INTO ABLETT STREET, LEFT INTO STANFORD ROAD; LEFT INTO AUBREY STREET OR BEETLESTONE ROAD; RIGHT INTO KOBUS ROAD; STRAIGHT TO HELENVALE TERMINUS OR RIGHT INTO GAIL ROAD; LEFT INTO STANFORD ROAD TO CLEARY PARK TAXI RANK OR VIA SALSONEVILLE TO ARCADIA AREAS OF BLOEMENDAL AND TIMOTHY VALLEY AND RETURN ON SAME ROUTE. ALTERNATIVELY PROCEED FROM GOVAN MBEDI INTO Uitenhage RoadL LEFT INTO KEMPSTON ROAD AND RIGHT INTO STANFORD ROAD AND LEFT INTO COTTRELL STREET AND RIGHT INTO HIGHFIELD ROAD; RIGHT INTO ABLETT STREET; LEFT INTO STANFORD ROAD; LEFT INTO AUBREY STREET, OR BEETLESTONE ROAD; RIGHT INTO KOBUS ROAD, STRAIGHT TO HELENVALE TERMINUS OR RIGHT INTO GAIL ROAD; BACI INTO STANFORD ROAD TO CLEARY PARK TAXI RANK OR VIA SALSONEVILLE OR ARCADIA TO BLOEMENDAL AND TIMOTHY VALLEY AND RETURN ON SAME ROUTE.

- 4) FROM GREENACRES TAXI RANK, RIGHT INTO RING ROAD, RIGHT INTO CJ LANGENHOVEN DRIVE, LEFT INTO DURBAN ROAD TO MERCANTILE TAXI RANK.
- 5) FROM NORWICH TAXI RANK, RIGHT INTO BAAKENS STREET, STRAIGHT AND LEFT UP INTO WHITES ROAD INTO WESTERN ROAD OR LEFT INTO MILITARY ROAD AND RIGHT INTO ST. MARY'S TERRACE AND LEFT INTO WESTERN ROAD; RIGHT INTO RINK STREET OR LEFT AROUND PARK DRIVE AND LEFT INTO RINK STREET; LEFT UP INTO CAPE ROAD OR STRAIGHT INTO WESTBOURNE ROAD AND THEN STRAIGHT INTO BUCKINGHAM ROAD OR FROM CAPE ROAD RIGHT INTO ALBANY ROAD AND LEFT INTO BUCKINGHAM ROAD OR RIGHT INTO EASTBOURNE ROAD AND LEFT INTO BUCKINGHAM ROAD LEFT INTO MOUNT ROAD; RIGHT INTO CAPE ROAD; RIGHT INTO CONNINGHAM ROAD; LEFT INTO NORVIC LANE AND LEFT INTO ROCHELLE ROAD THEN RIGHT INTO PIMLICKO STREET; LEFT INTO RING ROAD AND RIGHT INTO GREENACRES TAXI RANK. FROM BUCKINGHAM ROAD STRAIGHT THEN LEFT INTO CONNINGHAM ROADL RIGHT INTO NORVIC LANE AND THEN LEFT UP INTO ROCHELLE ROAD, RIGHT INTO PIMLICKO STREET, LEFT INTO RING ROAD AND RIGHT INTO GREENACRES TAXI RANK AND RETURN ON SAME ROUTE.



THE GOVERNMENT PRINTING WORKS

PUBLICATIONS DIVISION

NB: The Publications Division of the Government Printing Works will be relocating to its new premises within the:

**MASADA BUILDING at 196 PROES STREET, PRETORIA
(i.e. CORNER OF PAUL KRUGER AND PROES STREETS)
with effect from 3 May 2005.**

For enquiries and information:

Mr M Z Montjane
Tel: (012) 334-4653
Cell: 083 640 6121

Looking for out of print issues of Government and Provincial Gazettes

We can provide photocopies

Contact

The National Library of South Africa,
Pretoria Campus
PO Box 397
0001 PRETORIA

Physical address

C/o Andries and Vermeulen Streets
Entrance in Andries Street

Contact details

Tel: (012) 321-8931
Fax: (012) 325-5984
E-mail: infodesk@nlsa.ac.za

Dog ate your Gazette?
... read it online



www.SA Gazettes.co.za


A new information Portal keeping you up to date with news, legislation, the Parliamentary programme and which is the largest pool of SA Gazette information available on the Web.

- Easily accessible through the www!
 - Government Gazettes - from January 1994
 - Compilations of all Indexes pertaining to the past week's Government Gazettes
 - All Provincial Gazettes - from September 1995
 - Parliamentary Bills - as of January 1999
- Available in full-text, with keyword searching
- Sabinet Online scans, formats, edits and organize information for you. Diagrams and forms included as images.
- No stacks of printed gazettes - all on computer. Think of the storage space you save.
- Offers Bill Tracker - complementing the SA Gazettes products.

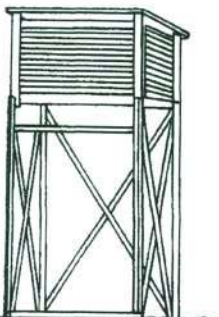
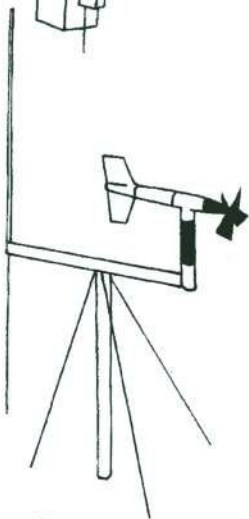
For easy electronic access to full-text gazette info, subscribe to the SA Gazettes from Sabinet Online. Please visit us at www.sagazettes.co.za

Sabinet
 *Online*


Wetlands are wonderlands!



Department of Environmental Affairs and Tourism

SA WEATHER BUREAU SA WEERBURO

**W
E
A
T
H
E
R
·
S
E
R
V
I
C
E
S
·
W
E
E
R
D
I
E
N
S
T
E**



Printed by and obtainable from the Government Printer, Bosman Street, Private Bag X85, Pretoria, 0001
Publications: Tel: (012) 334-4508, 334-4509, 334-4510
Advertisements: Tel: (012) 334-4673, 334-4674, 334-4504
Subscriptions: Tel: (012) 334-4735, 334-4736, 334-4737
Cape Town Branch: Tel: (021) 465-7531

Gedruk deur en verkrygbaar by die Staatsdrukker, Bosmanstraat, Privaatsak X85, Pretoria, 0001
Publikasies: Tel: (012) 334-4508, 334-4509, 334-4510
Advertensies: Tel: (012) 334-4673, 334-4674, 334-4504
Subskripsies: Tel: (012) 334-4735, 334-4736, 334-4737
Kaapstad-tak: Tel: (021) 465-7531