

WEBBER WENTZEL
BOMBER



Government Gazette Staatskoerant

REPUBLIC OF SOUTH AFRICA
REPUBLIEK VAN SUID-AFRIKA

Vol. 483

Pretoria, 16 September 2005

No. 28015



AIDS HELPLINE: 0800-0123-22 Prevention is the cure

CONTENTS

No.	Page No.	Gazette No.
Transport, Department of		
Applications for Public Road Carrier Permits:		
Goodwood	5	28015
Johannesburg	74	28015
Kimberley	92	28015
Pietermaritzburg	110	28015

INHOUD

No.	Bladsy No.	Koerant No.
Vervoer, Departement van		
Aansoeke om Openbare Padvervoerper- mitte:		
Goodwood	5	28015
Johannesburg	74	28015
Kimberley	92	28015
Pietermaritzburg	110	28015

APPLICATIONS FOR PUBLIC ROAD CARRIER PERMITS

Particulars in respect of applications for public road carrier permits (as submitted to the respective local road transportation boards or the National Transport Commission) indicating, firstly, the reference number, and then—

- (a) the name of the applicant;
- (b) the place where the applicant conducts his business or wishes to conduct his business, as well as his postal address;
- (c) the nature of the application, that is whether it is an application for—
 - (C1) the grant of such permit;
 - (C2) the grant of additional authorisation;
 - (C3) the amendment of a route;
 - (C4) the amendment of a time-table;
 - (C5) the amendment of tariffs;
 - (C6) the renewal of such permit;
 - (C7) the transfer of such permit;
 - (C8) the change of the name of the undertaking concerned;
 - (C9) the replacement of a vehicle;
 - (C10) the amendment of vehicle particulars; or
 - (C11) an additional vehicle with existing authorisation;

—as well as, in the case of an application contemplated in (C6) or (C7)—

 - (C12) the number of the permit concerned;
- (d) the number and type of vehicles, including the carrying capacity or gross vehicle mass of the vehicles involved in the application;
- (e) the nature of the road transportation or proposed road transportation, that is whether it involves persons or goods, or both;
- (f) the class or classes of goods that are conveyed or are to be conveyed; and
- (g) the points between or the route or routes along or the area or areas within which the road transportation is conducted or the proposed road transportation is to be conducted,

where any of (a) to (g) are applicable, are published below in terms of section 14 (1) of the Road Transportation Act, 1977 (Act No. 74 of 1977).

In terms of regulation 4 of the Road Transportation Regulations, 1977, written representations supporting or opposing these applications must, within 21 (twenty-one) days from the date of this publication, be lodged by hand with, or dispatched by registered post to, the local road transportation board concerned in quadruplicate, and lodged by hand with, or dispatched by registered post to, the applicant at his advertised address [see (b)] in single copy.

AANSOEKE OM OPENBARE PADVERVOERPERMITTE

Besonderhede ten opsigte van aansoeke om openbare padvervoerpermitte (soos ingedien by die onderskeie plaaslike padvervoerrade of die Nasionale Vervoerkommissie) met aanduiding van, eerstens die verwysingsnommer, en dan—

- (a) die naam van die aansoeker;
- (b) die plek waar die aansoeker sy besigheid dryf of wil dryf, asook sy posadres;
- (c) die aard van die aansoek, dit wil sê of dit 'n aansoek om—
 - (C1) die toestaan van sodanige permit;
 - (C2) die toestaan van bykomende magtiging;

- (C3) die wysiging van 'n roete;
- (C4) die wysiging van 'n tydtafel;
- (C5) die wysiging van tariewe;
- (C6) die hernuwing van sodanige permit;
- (C7) die oordrag van sodanige permit;
- (C8) die verandering van die naam van die betrokke onderneming;
- (C9) die vervanging van 'n voertuig;
- (C10) die wysiging van voertuigbesonderhede; of
- (C11) 'n bykomende voertuig met bestaande magtiging is;
—asook in die geval van 'n aansoek in (C6) of (C7) bedoel—
- (C12) die nommer van die betrokke permit;
- (d) die getal en tipe voertuie, met inbegrip van die dra vermoë of die bruto voertuigmassa van die voertuie wat by die aansoek betrokke is;
- (e) die aard van die padvervoer of voorgenome padvervoer, dit wil sê of dit persone of goedere, of albei behels;
- (f) die klas of klasse van goedere wat vervoer word of vervoer staan te word; en
- (g) die punte waartussen die roete of roetes waaroor die gebied of gebiede waarbinne die padvervoer onderneem staan te word,

waar enige van (a) tot (g) van toepassing is, word ingevolge artikel 14 (1) van die Wet op Padvervoer, 1977 (Wet No. 74 van 1977), hieronder gepubliseer.

Ingevolge regulasie 4 van die Padvervoerregulasies, 1977, moet skriftelike vertoë ter ondersteuning of bestryding van hierdie aansoeke, binne 21 (een-en-twintig) dae vanaf die datum van hierdie publikasie, in viervoud, óf per hand ingedien word by óf per geregistreerde pos, gestuur word aan die betrokke padvervoerraad en in enkelvoud of per hand ingedien word by óf per geregistreerde pos, gestuur word aan die aansoeker by sy gepubliseerde adres [kyk (b)].

GOODWOOD

Address to which representations must be submitted: The Secretary, Local Road Transportation Board, Private Bag X8, Goodwood, 7460, and the respective applicant.

Adres waarheen vertoë gerig moet word: Die Sekretaris, Plaaslike Padvervoerraad, Privaat Sak X8, Goodwood, 7460, en die betrokke applikant.

Full particulars in respect of each application are open to inspection at the Local Road Transportation Board's Office, 5 Magnolia, Valencia Park, 1201.

Volle besonderhede ten opsigte van elke aansoek lê ter insae by die Plaaslike Padvervoerraad se Kantoor, Magnolia 5, Valencia Park, 1201.

from/van : 2005/09/16
from/van : N230

to/tot : 2005/09/16
to/tot : N230

OP.1525716. (2) QHONONO MAYIME M ID NO 5504235237084. POSTAL ADDRESS: D48, MFULENI HOSTEL, BLACKHEATH, 7581 (4) R/MENT OF VEHICLE (INC 12-15), PERMIT NO. 508029/0 FROM QHONONO MAYIME M (15 X PASSENGERS, DISTRICT: KUILSRIVIER).

Permit No. 508029/0
WITHIN AN AREA WITH A RADIUS OF 35 KILOMETRES OF MFULENI
SUBJECT TO THE CONDITION THAT NO PASSENGERS ARE PICKED UP AT
ANY OTHER TAXI RANK.

OP.2186723. (2) DANIELS JACOBUS STEFANUS JS ID NO 5309205025083. POSTAL ADDRESS: JASMYNSTRAAT 14, WESBANK, MALMESBURY, 7300. (4) TRANSFER OF PERMIT, PERMIT NO. 508691/5 FROM BALIE JOHANNES GABRIEL JG (13 X PASSENGERS, DISTRICT: MALMESBURY). (7) AUTHORITY AS IN LAST MENTIONED PERMIT(S).

OP.2192953. (2) MARINUS CALVYN C ID NO 7201235719082. POSTAL ADDRESS: P O BOX 1684, BELLVILLE, 7535. (4) TRANSFER OF PERMIT, PERMIT NO. 503304/1 FROM PEDRO'S TAXI SERVICE CC (15 X PASSENGERS, DISTRICT: BELLVILLE). (7) AUTHORITY AS IN LAST MENTIONED PERMIT(S).

OP.2194200. (2) COMJO BK ID NO 987303723. POSTAL ADDRESS: VINKSTRAAT 441, AMSTELHOF, PAARL, 7646 (4) OPERATING LICENCE CONVERSION, PERMIT NO. 1516409/1 FROM COMJO BK (18 X PASSENGERS, DISTRICT: PAARL). (7) AUTHORITY AS IN LAST MENTIONED PERMIT(S).

OP.2199329. (2) MANES JUAN WAYNE JW ID NO 6105085223080. POSTAL ADDRESS: 10 BLENHEIM STREET, ROCKLANDS, MITCHELL'S PLAIN, 7785 (4) R/MENT OF VEHICLE (INC 14-16), PERMIT NO. 1528578/1 FROM MANES JUAN WAYNE JW (15 X PASSENGERS, DISTRICT: WYNBERG).

Permit No. 1528578/1
234 MITCHELL'S PLAIN - WYNBERG

FROM TAXI RANK AT CALYPSO SQUARE MITCHELL'S PLAIN, RIGHT INTO KATDORING STREET, RIGHT INTO SPINE ROAD, RIGHT INTO CHURCH WAY, LEFT INTO DENNEGEUR DRIVE, LEFT INTO TRAFALGAR STREET, RIGHT INTO SPINE ROAD, RIGHT INTO WEGELEGEN ROAD, LEFT AT DENNEGEUR DRIVE, RIGHT AT SPINE ROAD, RIGHT AT STRANDFONTEIN ROAD, LEFT INTO 5TH AVE, RIGHT INTO VICTORIA ROAD, RIGHT INTO PRINCE GEORGE DRIVE, LEFT INTO OTTERY ROAD, INTO BRISBANE ROAD TO TAXI RANK AT WYNBERG INTERCHANGE AND RETURN AS FOLLOWS: INTO OTTERY ROAD, PASS OTTERY HYPERMARKET, INTO STRANDFONTEIN ROAD, INTO SPINE ROAD, INTO DENNEGEUR DRIVE, INTO WEGELEGEN ROAD, INTO SPINE ROAD, INTO TRAFALGAR STREET, INTO CHURCH WAY, INTO SPINE ROAD, INTO KATDORING ROAD TO RANK AT CALYPSO SQUARE MITCHELL'S PLAIN SUBJECT TO THE CONDITION THAT NO LOADING OF PASSENGERS SHALL TAKE PLACE AT 5TH AVE, VICTORIA ROAD, PRINCE GEORGE DRIVE AND OTTERY ROAD.

F81 - MITCHELL'S PLAIN - WYNBERG

FROM TAXI RANK AT CALYPSO SQUARE MITCHELL'S PLAIN, LEFT INTO KATDORING STREET, INTO WESPOORT AVE, RIGHT INTO WELTEVREDEN ROAD, LEFT INTO MORGENSTER, RIGHT INTO OLD WELTEVREDEN ROAD, LEFT INTO VARKENSVLEI ROAD, INTO OTTERY ROAD, INTO OLD STRANDFONTEIN ROAD, LEFT INTO OLD OTTERY ROAD, FPASS HYPERMARKET, DROP OFF ONLY, LEFT INTO OTTERY ROAD, RIGHT INTO ROSMEAD AVE, LEFT INTO BROAD ROAD, INTO BRISBANE ROAD TO TAXI RANK AT WYNBERG INTERCHANGE AND RETURN AS FOLLOWS: INTO OTTERY ROAD, PASS OTTERY HYPERMARKET, NO RANKING, INTO OLD STRANDFONTEIN ROAD, LEFT INTO OTTERY ROAD, RIGHT INTO VARKENSVLEI ROAD, RIGHT INTO OLD WELTEVREDEN ROAD, LEFT INTO MORGENSTER ROAD, RIGHT INTO WELTEVREDEN ROAD, LEFT INTO SPINE ROAD, LEFT INTO KATDORING ROAD, LEFT INTO 3RD AVENUE, LEFT INTO TAXI RANK AT CALYPSO SQUARE IN MITCHELLS PLAIN. ROUTE TO BE STRICTLY ADHERED TO.

F82 - MITCHELL'S PLAIN - WYNBERG

FROM TAXI RANK AT CALYPSO SQUARE MITCHELL'S PLAIN, RIGHT INTO KATDORING STREET, RIGHT INTO SPINE ROAD, RIGHT INTO CHURCH WAY, LEFT INTO DENNEGEUR DRIVE, LEFT INTO TRAFALGAR STREET, RIGHT INTO SPINE ROAD, RIGHT INTO WEGELEGEN ROAD, LEFT AT DENNEGEUR DRIVE, RIGHT AT SPINE ROAD, RIGHT INTO STRANDFONTEIN ROAD, LEFT INTO OTTERY ROAD, INTO OLD STRANDFONTEIN ROAD, LEFT INTO OLD OTTERY ROAD, PASS HYPERMARKET, DROP OFF ONLY, THEN LEFT INTO OTTERY ROAD, OVER ROSMEAD AVENUE, RIGHT INTO OTTERY ROAD TO WYNBERG INTERCHANGE AND RETURN AS FOLLOWS: INTO OTTERY ROAD, RIGHT INTO OLD OTTERY, PASS HYPERMARKET, NO RANKING, RIGHT INTO OLD STRANDFONTEIN ROAD, LEFT INTO OTTERY ROAD, RIGHT INTO STRANDFONTEIN ROAD, LEFT INTO SPINE ROAD, LEFT INTO DENNEGEUR DRIVE, INTO WEGELEGEN ROAD, INTO SPINE ROAD, INTO TRAFALGAR STREET, INTO DENNEGEUR DRIVE, INTO CHURCH WAY, INTO SPINE ROAD, INTO KATDORING ROAD TO TAXI RANK AT CALYPSO SQUARE MITCHELL'S PLAIN. ROUTE TO BE STRICTLY ADHERED TO.

ABOVE ROUTES ARE SUBJECT TO THE FOLLOWING CONDITIONS:-

- A) THAT NO PASSENGERS ARE PICKED UP AT ANY OTHER RANK.
- B) THE VEHICLE MUST BE REGISTERED IN THE NAME OF THE OPERATING LICENCE HOLDER.
- C) THE HOLDER OF THIS OPERATING LICENCE IS PROHIBITED FROM ENTERING INTO ANY AGREEMENT WHEREBY ANOTHER PARTY IS PERMITTED TO UNDERTAKE ROAD TRANSPORTATION FOR OWN GAIN UNDER AUTHORITY OF THIS LICENCE.
- D) THE COMPLETE ROUTE MUST BE TRAVERSED AND NOT ONLY A PORTION OF IT.
- E) THE OPERATING LICENCE IS NOT TRANSFERABLE.
- F) THE AUTHORITY IS REVIEWABLE AT ANY TIME.

OP.5505138. (2) MAISTRY AMINA A ID NO 4901230040086 POSTAL ADDRESS: 4 HUXLEY ROAD, ATHLONE, ATHLONE, 7764. (4) TRANSFER OF PERMIT, PERMIT NO. 1501284/5 FROM MAISTRY RIAZ R (15 X PASSENGERS, DISTRICT: GOODWOOD). (7) AUTHORITY AS IN LAST MENTIONED PERMIT(S).

OP.5507753. (2) DILGEE GILLIAN MARGERET GM ID NO 5612090197085. POSTAL ADDRESS: POSBUS 13, BLACKHEATH, 7581. (4) TRANSFER OF PERMIT, PERMIT NO. 510960/2 FROM WESSELS DONOVAN JOSEPH DJ (14 X PASSENGERS, DISTRICT: KUILSRIVIER). (7) AUTHORITY AS IN LAST MENTIONED PERMIT(S).

OP.5507853. (2) SUNSHINE VALLEY TOURS ID NO 199702329623. POSTAL ADDRESS: PANORAMIC TOURS, BLOUBERGRANT, BLOUBERGRANT, 7441. (4) TRANSFER OF PERMIT, PERMIT NO. 518448/1 FROM SMART VICTOR KENT VK (8 X PASSENGERS, DISTRICT: BOCHUM). (7) AUTHORITY AS IN LAST MENTIONED PERMIT(S).

OP.5508453. (2) KALENI ZUKILE Z ID NO 6503136051080. (3) DISTRICT: BELLVILLE. POSTAL ADDRESS: 16211 ZANDILE ROAD, BLOEKOMBOS, KRAAIFONTEIN, 7570 C/O SNKTA P.O. BOX 1516, KRAAIFONTEIN, 7569. (4) ADDITIONAL AUTHORITY, PERMIT NO. 1528034/2 FROM KALENI ZUKILE Z (15 X PASSENGERS, DISTRICT: BELLVILLE). (5) 1 X 15 PASSENGERS. (6) THE CONVEYANCE OF TAXI PASSENGERS. (7) AUTHORITY:

Permit No. 1528034/2

BESTAANDE MAGTIGING:

463 KRAAIFONTEIN - BLOEKOMBOS

FROM TAXI RANK IN STATION ROAD AT KRAAIFONTEIN RAILWAY STATION, KRAAIFONTEIN, ALONG STATION ROAD, LEFT INTO OLD PAARL ROAD TO TAXI RANK IN OLD PAARL ROAD, BLOEKOMBOS AND RETURN ALONG THE SAME ROUTE.

464 KRAAIFONTEIN - SCOTTSDENE

FROM TAXI RANK IN STATION ROAD AT KRAAIFONTEIN RAILWAY STATION, KRAAIFONTEIN, ALONG STATION ROAD, RIGHT INTO OLD PAARL ROAD, LEFT INTO BOTFONTEIN ROAD, LEFT INTO LABOHEME ROAD TO TAXI RANK IN BOESAK STREET, SCOTTSDENE AND RETURN AS FOLLOWS: INTO LABOHEME STREET, RIGHT INTO BUITEN CRESCENT, RIGHT INTO KOOPMAN AVENUE, LEFT INTO PARK AVENUE, RIGHT INTO DA GAMA STREET, RIGHT INTO OLD PAARL ROAD, LEFT INTO STATION ROAD TO TAXI RANK AT KRAAIFONTEIN RAILWAY STATION, KRAAIFONTEIN.

465 KRAAIFONTEIN - BRACKENFELL

FROM TAXI RANK IN STATION ROAD AT KRAAIFONTEIN RAILWAY STATION, KRAAIFONTEIN, ALONG STATION ROAD, RIGHT INTO OLD PAARL ROAD, LEFT INTO WILLIAM DABBS STREET TO BRACKENFELL RAILWAY STATION, BRACKENFELL AND RETURN AS FOLLOWS: INTO OLD PAARL ROAD, INTO BRACKENFELL HYPERMARKET INTO OLD PAARL ROAD, RIGHT INTO NORTHPINE DRIVE, LEFT INTO EASTWOOD DRIVE, RIGHT INTO HOWARD DRIVE, RIGHT INTO CENTRAL DRIVE, LEFT INTO NORTHPINE DRIVE, INTO BUITEN CRESCENT, RIGHT INTO LABOHEME STREET, LEFT INTO BOTFONTEIN ROAD, RIGHT INTO OLD PAARL ROAD TO KRAAIFONTEIN RAILWAY STATION KRAAIFONTEIN.

548 KRAAIFONTEIN - BELLVILLE

FROM TAXI RANK AT KRAAIFONTEIN RAILWAY STATION, KRAAIFONTEIN, ALONG STATION ROAD, RIGHT INTO OLD PAARL ROAD, LEFT INTO WILLIAM DABBS STREET TO BRACKENFELL RAILWAY STATION, INTO OLD PAARL ROAD, RIGHT INTO VOORTREKKER ROAD, LEFT INTO MODDERDAM ROAD, RIGHT INTO BELLRAIL ROAD TO TAXI FACILITY IN BELLVILLE AND RETURN AS FOLLOWS: INTO BELLRAIL ROAD, RIGHT INTO VOORTREKKER ROAD, LEFT INTO OLD PAARL ROAD, INTO BRACKENFELL HYPERMARKET BRACKENFELL, INTO OLD PAARL ROAD, RIGHT INTO NORTHPINE DRIVE, LEFT INTO EASTWOOD DRIVE, RIGHT INTO HOWARD DRIVE, RIGHT INTO CENTRAL DRIVE, LEFT INTO NORTHPINE DRIVE, INTO BUITEN CRESCENT, RIGHT INTO LABOHEME STREET, LEFT INTO BOTFONTEIN ROAD, RIGHT INTO OLD PAARL ROAD, LEFT INTO STATION ROAD, KRAAIFONTEIN.

558 KRAAIFONTEIN - DURBANVILLE

FROM TAXI RANK AT KRAAIFONTEIN RAILWAY STATION, KRAAIFONTEIN, ALONG STATION ROAD, RIGHT INTO OLD PAARL ROAD, RIGHT INTO VAN RIEBEECK ROAD, INTO BRIGHTON ROAD, INTO LANGEBOEG ROAD, LEFT INTO WELLINGTON ROAD TO THE TAXI

RNAK IN NUWE STREET, DURBANVILLE AND RETURN ALONG THE SAME ROUTE SUBJECT TO THE CONDITION THAT NO PASSENGERS ARE PICKED UP IN DURBANVILLE.
E84 KRAAIFONTEIN - WALLACEDENE

FROM TAXI RANK AT SHOPRITE KRAAIFONTEIN, LEFT INTO BERMAN STREET, LEFT INTO VAN DER MERWE STREET, LEFT INTO VAN RIEBEECK ROAD, CROSS OLD PAARL ROAD, INTO BOTFONTEIN ROAD, LEFT INTO BOESAK STREET, RIGHT INTO PEDRO STREET, RIGHT INTO BHARU STREET, RIGHT INTO MATSHOBA STREET, RIGHT INTO BHUNGA STREET TO TAXI RANK IN BOESAK STREET WALLACEDENE AND RETURN ALONG THE SAME ROUTE.

ABOVE ROUTES SUBJECT TO THE FOLLOWING CONDITIONS:-

(A) THAT NO PASSENGERS ARE PICKED UP AT ANY OTHER TAXI RANK. (B) THE VEHICLE MUST BE REGISTERED IN THE NAME OF THE OPERATING LICENCE HOLDER. (C) THE HOLDER OF THIS OPERATING LICENCE IS PROHIBITED FROM ENTERING INTO ANY AGREEMENT WHEREBY ANOTHER PARTY IS PERMITTED TO UNDERTAKE ROAD TRANSPORTATION FOR OWN GAIN UNDER AUTHORITY OF THIS LICENCE. (D) THE COMPLETE ROUTE MUST BE TRAVERSED AND NOT ONLY A PORTION OF IT. (E) THE OPERATING LICENCE IS NOT TRANSFERABLE. (F) THE AUTHORITY IS REVIEWABLE AT ANY TIME.

ADDITIONAL AUTHORITY:

NORTHPINE - CAPE GATE - BELLVILLE

FROM TAXI RANK IN NORTH PINE DRIVE, LEFT INTO OLD PAARL ROAD, RIGHT INTO OKAVANGO ROAD, RIGHT INTO TANNER/DARWIN STREET, CAPE GATE SHOPPING COMPLEX AND RETURN.

SCOTSDENE - CAPE GATE - BELLVILLE

FROM TAXI RANK IN KOOPMANS AVENUE SCOTSDENE, LEFT INTO PARK AVENUE, RIGHT INTO DA GAMA STREET, LEFT INTO OLD PAARL ROAD, RIGHT INTO OKAVANGO ROAD, RIGHT INTO TANNER/DARWIN STREET CAPE GATE SHOPPING COMPLEX AND RETURN.

SCOTTSVILLE - CAPE GATE - BELLVILLE

FROM TAXI RANK INTO AANDBLOM STREET, LEFT INTO FRANS CONRADIE DRIVE, RIGHT INTO OKAVANGO ROAD, LEFT INTO TANNER/DARWIN STREET CAPE GATE SHOPPING COMPLEX AND RETURN.

BRACKENFELL - CAPE GATE - BELLVILLE

FROM TAXI WILLIAM DABBS STREET BRACKENFELL, RIGHT INTO OLD PAARL ROAD, LEFT INTO PARADYS STREET, RIGHT INTO FRANS CONRADIE DRIVE, LEFT INTO OKAVANGO ROAD, RIGHT INTO TANNER/DARWIN ROAD CAPE GATE SHOPPING COMPLEX AND RETURN AS FOLLOWS: FROM CAPE GATE SHOPPING COMPLEX TANNER STREET, LEFT INTO OKAVANGO ROAD, RIGHT INTO OLD PAARL ROAD, LEFT INTO WILLIAM DABBS STREET.

KRAAIFONTEIN - CAPE GATE - BELLVILLE

FROM TAXI RANK IN STATION ROAD AT KRAAIFONTEIN RAILWAY STATION, KRAAIFONTEIN, ALONG STATION ROAD, RIGHT INTO OLD PAARL ROAD, RIGHT INTO OKAVANGO ROAD, RIGHT INTO TANNER/DARWIN STREET, CAPE GATE SHOPPING COMPLEX AND RETURN.

EIKENFONTEIN - CAPE GATE - BELLVILLE

FROM TAXI RANK IN PETERSEN STREET, RIGHT INTO OLD PAARL ROAD, RIGHT INTO OKAVANGO ROAD RIGHT INTO TANNER/DARWIN ROAD TO SHOPPING COMPLEX AT CAPE GATE AND RETURN.

CAPE GATE - BRACKENFELL - BELLVILLE

CAPE GATE SHOPPING COMPLEX LEFT OKAVANGO ROAD, RIGHT FRANS CONRADIE LEFT PARADYS STREET, RIGHT INTO OLD PAARL ROAD, INTO VOORTREKKER ROAD, LEFT MODDERDAM ROAD, RIGHT BELLRAIL ROAD TO TAXI RANK BELLVILLE AND RETURN.

CAPE GATE - BRACKENFELL - KHAYELITSHA

CAPE GATE SHOPPING COMPLEX LEFT INTO OKAVANGO ROAD, RIGHT INTO OLD PAARL ROAD, LEFT ONTO R300 LEFT ONTO N2, LEFT ONTO BLUE DOWNS/KHAYELITSHA/MEW WAY OFF RAMP, RIGHT INTO AND TOWARDS SITE C, RIGHT INTO LANSDOWNE ROAD, EXT RIGHT INTO HOZA AVENUE, LEFT INTO TUNGWANA AVENUE TO TAXI RANK AT SITE C, KHAYELITSHA AND RETURN ALONG THE SAME ROUTE.

OP.5508703. (2) SERVEST PTY LTD ID NO 19970639107. POSTAL ADDRESS: PO BOX 50314, WATERFRONT, CAPE TOWN, 8002. (4) TRANSFER OF PERMIT, PERMIT NO. 1503951/1 FROM CODI MARINE SERVICES (PTY) LTD (9 X PASSENGERS, DISTRICT: CAPE TOWN). (7) AUTHORITY AS IN LAST MENTIONED PERMIT(S).

OP.5508704. (2) SERVEST PTY LTD ID NO 19970639107. POSTAL ADDRESS: PO BOX 50314, WATERFRONT, CAPE TOWN, 8002. (4) TRANSFER OF PERMIT, PERMIT NO. 513528/2 FROM CODI MARINE SERVICES (PTY) LTD (4 X PASSENGERS, DISTRICT: CAPE TOWN). (7) AUTHORITY AS IN LAST MENTIONED PERMIT(S).

OP.5508705. (2) SERVEST PTY LTD ID NO 19970639107. POSTAL ADDRESS: PO BOX 50314, WATERFRONT, CAPE TOWN, 8002. (4) TRANSFER OF PERMIT, PERMIT NO. 508545/5 FROM CODI MARINE SERVICES (PTY) LTD (15 X PASSENGERS, DISTRICT: CAPE TOWN). (7) AUTHORITY AS IN LAST MENTIONED PERMIT(S).

OP.5508706. (2) SERVEST PTY LTD ID NO 19970639107. POSTAL ADDRESS: PO BOX 50314, WATERFRONT, CAPE TOWN, 8002. (4) TRANSFER OF PERMIT, PERMIT NO. 1503950/2 FROM CODI MARINE SERVICES (PTY) LTD (9 X PASSENGERS, DISTRICT: CAPE TOWN). (7) AUTHORITY AS IN LAST MENTIONED PERMIT(S).

OP.5508707. (2) SERVEST PTY LTD ID NO 19970639107. POSTAL ADDRESS: PO BOX 50314, WATERFRONT, CAPE TOWN, 8002. (4) TRANSFER OF PERMIT, PERMIT NO. 1503954/0 FROM CODI MARINE SERVICES (PTY) LTD (7 X PASSENGERS, DISTRICT: CAPE TOWN). (7) AUTHORITY AS IN LAST MENTIONED PERMIT(S).

OP.5508708. (2) SERVEST PTY LTD ID NO 19970639107. POSTAL ADDRESS: PO BOX 50314, WATERFRONT, CAPE TOWN, 8002. (4) TRANSFER OF PERMIT, PERMIT NO. 1503958/1 FROM CODI MARINE SERVICES (PTY) LTD (9 X PASSENGERS, DISTRICT: CAPE TOWN). (7) AUTHORITY AS IN LAST MENTIONED PERMIT(S).

OP.5508709. (2) SERVEST PTY LTD ID NO 19970639107. POSTAL ADDRESS: PO BOX 50314, WATERFRONT, CAPE TOWN, 8002. (4) TRANSFER OF PERMIT, PERMIT NO. 1503955/0 FROM CODI MARINE SERVICES (PTY) LTD (15 X PASSENGERS, DISTRICT: CAPE TOWN). (7) AUTHORITY AS IN LAST MENTIONED PERMIT(S).

OP.5508710. (2) SERVEST PTY LTD ID NO 19970639107. POSTAL ADDRESS: PO BOX 50314, WATERFRONT, CAPE TOWN, 8002. (4) TRANSFER OF PERMIT, PERMIT NO. 1503953/0 FROM CODI MARINE SERVICES (PTY) LTD (15 X PASSENGERS, DISTRICT: CAPE TOWN). (7) AUTHORITY AS IN LAST MENTIONED PERMIT(S).

OP.5508711. (2) SERVEST PTY LTD ID NO 19970639107. POSTAL ADDRESS: PO BOX 50314, WATERFRONT, CAPE TOWN, 8002. (4) TRANSFER OF PERMIT, PERMIT NO. 1503957/1 FROM CODI MARINE SERVICES (PTY) LTD (9 X PASSENGERS, DISTRICT: CAPE TOWN). (7) AUTHORITY AS IN LAST MENTIONED PERMIT(S).

OP.5508712. (2) SERVEST PTY LTD ID NO 19970639107. POSTAL ADDRESS: PO BOX 50314, WATERFRONT, CAPE TOWN, 8002. (4) TRANSFER OF PERMIT, PERMIT NO. 513532/3 FROM CODI MARINE SERVICES (PTY) LTD (7 X PASSENGERS, DISTRICT: CAPE TOWN). (7) AUTHORITY AS IN LAST MENTIONED PERMIT(S).

OP.5508713. (2) SERVEST PTY LTD ID NO 19970639107. POSTAL ADDRESS: PO BOX 50314, WATERFRONT, CAPE TOWN, 8002. (4) TRANSFER OF PERMIT, PERMIT NO. 1503956/1 FROM CODI MARINE SERVICES (PTY) LTD (7 X PASSENGERS, DISTRICT: CAPE TOWN). (7) AUTHORITY AS IN LAST MENTIONED PERMIT(S).

OP.5508714. (2) SERVEST PTY LTD ID NO 19970639107. POSTAL ADDRESS: PO BOX 50314, WATERFRONT, CAPE TOWN, 8002. (4) TRANSFER OF PERMIT, PERMIT NO. 1503952/1 FROM CODI MARINE SERVICES (PTY) LTD (15 X PASSENGERS, DISTRICT: CAPE TOWN). (7) AUTHORITY AS IN LAST MENTIONED PERMIT(S).

OP.5508720. (2) VASS PHILLIP ADAM PA ID NO 4909295070088. POSTAL ADDRESS: 10 - 30TH AVENUE, MATROOSFONTEIN, 7490 (4) OPERATING LICENCE CONVERSION, PERMIT NO. 502652/0 FROM VASS PHILLIP ADAM PA (14 X PASSENGERS, DISTRICT: BELLVILLE). (7) AUTHORITY AS IN LAST MENTIONED PERMIT(S).

Permit No. 502652/0
A38 - ELSIES RIVER - BISHOP LAVIS

FROM TAXI RANK AT ELSIES RIVER TERMINUS ELSIES RIVER, INTO 16TH STREET, INTO EPPING AVE, RIGHT INTO VAN RIEBEECK DRIVE, INTO 35TH STREET, RIGHT INTO LAVIS DRIVE TO TAXI RANK IN LAVIS DRIVE BISHOP LAVIS AND RETURN ALONG THE SAME ROUTE.

590 - ELSIES RIVER - MATROOSFONTEIN

FROM TAXI RANK AT ELSIES RIVER TAXI TERMINUS ELSIES RIVER, RIGHT INTO CONSANI ROAD, LEFT INTO HALT ROAD, RIGHT INTO GRANDVIEW AVE, LEFT INTO NEPTUNE STREET, INTO FOREST DRIVE ACROSS OWEN ROAD INTO CIVIC WAY TO MATROOSFONTEIN TAXI RANK MATROOSFONTEIN AND RETURN AS FOLLOWS: LEFT INTO EMMS WAY, LEFT INTO FOUNTAIN WAY, RIGHT INTO OWEN ROAD, LEFT HALT ROAD TO ELSIES RIVER TERMINUS.

591 - ELSIES RIVER - EINDHOVEN DELFT

FROM TAXI RANK AT ELSIES RIVER TAXI TERMINUS ELSIES RIVER, RIGHT INTO CONSANI ROAD, LEFT INTO HALT ROAD, LEFT INTO OWEN ROAD, RIGHT INTO 35TH STREET, LEFT INTO MODDERDAM ROAD, RIGHT INTO AKKERBOOM ROAD, INTO CHESTNUT DRIVE, RIGHT INTO BELHAR DRIVE, RIGHT INTO HUGUENOT STREET, RIGHT INTO ALABAMA ROAD, LEFT INTO BLOOMENDAL ROAD, RIGHT INTO BELHAR DRIVE INTO DELFT, LEFT VOORBRUG TO EINDHOVEN TAXI RANK DELFT AND RETURN ALONG THE SAME

ROUTE.

100 - ELSIES RIVER - NETREG

FROM TAXI RANK AT ELSIES RIVER TERMINUS, LEFT INTO HALT ROAD, LEFT INTO OWEN ROAD, RIGHT INTO 35TH STREET, RIGHT INTO LAVIS DRIVE, LEFT INTO HELDERBERG ROAD, RIGHT INTO TAFELBERG ROAD, LEFT INTO MYRTLE ROAD, LEFT INTO VALHALLA DRIVE, RIGHT INTO TAXI RANK AT PLAKKIES STREET NETREG AND RETURN AS FOLLOWS: INTO VALHALLA DRIVE, RIGHT INTO MYRTLE ROAD, RIGHT INTO TAFELBERG ROAD, LEFT INTO HELDERBERG WAY, RIGHT INTO LAVIS DRIVE, LEFT INTO 35TH STREET, STRAIGHT INTO RIEBEECK STREET, LEFT INTO EPPING AVE, RIGHT INTO 16TH STREET TO ELSIES RIVER TERMINUS.

366 - ELSIES RIVER - PAROW

FROM TAXI RANK AT ELSIES RIVER TERMINUS ELSIES RIVER, RIGHT INTO CONSANI ROAD, RIGHT INTO HALT ROAD, RIGHT INTO VOORTREKKER ROAD, RIGHT INTO WEST ROAD TO HYPERAMA PAROW AND RETURN ALONG THE SAME ROUTE.

329 - ELSIES RIVER - BOTHASIG

FROM ELSIES RIVER TERMINUS ELSIES RIVER, RIGHT INTO HALT ROAD, INTO HUGO STREET, INTO N1 CITY COMPLEX, RIGHT INTO VASCO BOULEVARD, INTO MONTE VISTA BOULEVARD, LEFT INTO MONTAGUE DRIVE, RIGHT INTO D'ALMEIDA STREET, RIGHT INTO LETCHWORTH ROAD, LEFT INTO LOUIS THIBAU LT DRIVE, RIGHT INTO EDMEREAD DRIVE, INTO VRYBURGER AVE, LEFT INTO STEENOVEN STREET, RIGHT INTO DE GRENDAL AVE BOTHASIG AND RETURN ALONG THE SAME ROUTE.

472 - ELSIES RIVER - EDMEREAD

FROM TAXI RANK AT TERMINUS ELSIES RIVER, RIGHT INTO CONSANI ROAD, RIGHT INTO HALT ROAD, CROSS VOORTREKKER ROAD, INTO HUGO STREET, LEFT INTO FRANS CONRADIE ROAD, RIGHT INTO VASCO BOULEVARD, INTO MONTE VISTA BOULEVARD, LEFT INTO MONTAGUE ROAD, RIGHT INTO D'ALMEIDA STREET, RIGHT INTO LETCHWOOD ROAD, LEFT INTO LOUIS THIBAUT AVE, EDMEREAD DRIVE, INTO VRYBURGER AVE, LEFT INTO STEENOVEN ROAD, LEFT INTO DE GRENDAL AVE, RIGHT INTO VRYBURGER AVE, INTO EDMEREAD DRIVE, INTO LOUIS THIBAUT AVE TO TAXI RANK IN EDMEREAD AND RETURN ALONG THE SAME ROUTE.

474 - ELSIES RIVER - N1 CITY

FROM TAXI RANK AT TERMINUS ELSIES RIVER, RIGHT INTO CONSANI ROAD, RIGHT INTO HALT ROAD, CROSS VOORTREKKER ROAD, INTO HUGO STREET TO N1 CITY COMPLEX SUBJECT TO THE CONDITION THAT NO PASSENGERS ARE PICKED UP AT N1 CITY AND FURTHER THAT NO PASSENGERS ARE PICKED UP AFTER LEAVING THE TERMINUS AT ELSIES RIVER.

475 - ELSIES RIVER - PAROW

FROM TAXI RANK AT TERMINUS ELSIES RIVER, RIGHT INTO CONSANI ROAD, LEFT INTO HALT ROAD, LEFT INTO OWEN ROAD, CROSS 35TH AVE, LEFT INTO DONEGAL AVE, RIGHT INTO BALVENIE AVE, LEFT INTO CONNAUGHT ROAD TO TAXI RANK AT PAROW STATION SUBJECT TO THE CONDITION THAT NO PASSENGERS ARE PICKED UP AFTER LEAVING DONEGAL AVE.

476 - ELSIES RIVER - NORWOOD

FROM TAXI RANK AT TERMINUS ELSIES RIVER, RIGHT INTO 1ST AVE, RIGHT INTO 16TH STREET, LEFT INTO EPPING AVE, RIGHT INTO NORWOOD ROAD TO TAXI RANK AT CORNER OF 23RD AND NORWOOD AVE NORWOOD AND RETURN ALONG THE SAME ROUTE.

OP.5509628. (2) ABRAHAMS MOEGAMAT M ID NO 6503115161082. POSTAL ADDRESS: 20 B POINSETTIA STREET, KLEIN NEDERBURG, PAARL, 7646. (4) TRANSFER OF PERMIT, PERMIT NO. 504766/0 FROM JOSHUA FRANCIOS F (15 X PASSENGERS, DISTRICT: PAARL). (7) AUTHORITY AS IN LAST MENTIONED PERMIT(S).

OP.5511285. (2) MTELEKISO HOWARD MBUYISELI HM ID NO 5504215417086. POSTAL ADDRESS: V8 NQUBELANI STREET, MFULENI HOSTEL, BLACKHEATH, 7100 (4) OPERATING LICENCE CONVERSION, PERMIT NO. 504894/4 FROM MTELEKISO HOWARD MBUYISELI HM (15 X PASSENGERS, DISTRICT: KUILSRIVIER). (7) AUTHORITY AS IN LAST MENTIONED PERMIT(S).

Permit No. 504894/4

ROUTE 1: FROM MFULENI VIA PAARL, WORCESTER, TOUWSRIVER, LEEU-GAMKA, BEAUFORT-WEST, ABERDEEN, GRAAFF-REINET, CRADOCK, TARKASTAD, QUEENSTOWN TO THE RSA/TRANSKEI BORDER AT ST MARKS AND RETURN SUBJECT TO THE CONDITION THAT NO PERSONS MAY BE PICKED UP ON THE FORWARD JOURNEY AFTER LEAVING MFULENI AND ON THE RETURN JOURNEY NO PERSONS BE SET DOWN BEFORE REACHING MFULENI.

ROUTE 2: FROM MFULENI VIA SOMERSET WEST, SWELLENDAAM, RIVERSDALE, GEORGE, KNYSNA, HUMANSDORP, PORT ELIZABETH, GRAHAMSTOWN TO RSA/CISKEI BORDER AT FISH RIVER NEAR PEDDIE AND FROM RSA/CISKEI BORDER AT RAYI TO EAST LONDON VIA KING WILLIAM'S TOWN AND RETURN SUBJECT TO THE CONDITION THAT NO

PERSONS MAY BE PICKED UP ON THE FORWARD JOURNEY AFTER LEAVING MFULENI AND ON THE RETURN JOURNEY NO PERSONS MAY BE SET DOWN BEFORE REACHING MFULENI.

ROUTE 3: FROM MFULENI VIA PAARL, WORCESTER, TOUWSRIVER, LAINGSBURG, LEEU-GAMKA, BEAUFORT-WEST, ABERDEEN, PEARSTON, SOMERSET-EAST, COOKHOUSE, ADELAIDE, FORT BEAUFORT TO RSA/CISKEI BORDER AT MDALA AND FROM RSA/CISKEI BORDER AT TANDALA TO EAST LONDON VIA KING WILLIAM'S TOWN AND RETURN SUBJECT TO THE CONDITION THAT NO PERSONS MAY BE PICKED UP ON THE FORWARD JOURNEY AFTER LEAVING MFULENI AND ON THE RETURN JOURNEY NO PERSONS MAY BE SET DOWN BEFORE REACHING MFULENI.

ROUTE 4: FROM MFULENI VIA PAARL, WORCESTER, TOUWSRIVER, LAINGSBURG, LEEU-GAMKA, BEAUFORT-WEST, THREE SISTERS, RICHMOND, MIDDLEBURG, STEYNSBURG, MOLTEÑO, DORDRECHT, INDWE, ELLIOT, MACLEAR TO RSA/TRANSKEI BORDER AT TSOLO AND RETURN SUBJECT TO THE CONDITION THAT NO PERSONS MAY BE PICKED UP ON THE FORWARD JOURNEY AFTER LEAVING MFULENI AND ON THE RETURN JOURNEY NO PERSONS MAY BE SET DOWN BEFORE REACHING MFULENI.

ROUTE 5: FROM MFULENI VIA SOMERSET-WEST, SWELLENDAM, RIVERSDALE, GEORGE, KNYSNA, HUMANSDORP, PORT ELIZABETH, ALEXANDRIA, PORT ELIZABETH, EAST LONDON, MACLEANTOWN, KOMGA TO RSA/TRANSKEI BORDER AT KEI BRIDGE AND RETURN SUBJECT TO THE CONDITION THAT NO PERSONS MAY BE PICKED UP ON THE FORWARD JOURNEY AFTER LEAVING MFULENI AND ON THE RETURN JOURNEY NO PERSONS MAY BE SET DOWN BEFORE REACHING MFULENI.

ROUTES 1 TO 5 ARE SUBJECT TO THE FOLLOWING CONDITIONS: (A) THAT NO PASSENGERS ARE PICKED UP AT ANY OTHER TAXI RANK.

(B) THE VEHICLE MUST BE REGISTERED IN THE NAME OF THE PERMIT HOLDER. (C) THE HOLDER OF THIS PERMIT IS PROHIBITED FROM ENTERING INTO ANY AGREEMENT WHEREBY ANOTHER PARTY IS PERMITTED TO UNDERTAKE ROAD TRANSPORTATION FOR OWN GAIN UNDER AUTHORITY OF THIS PERMIT.

FROM MFULENI LOCATION TAXI RANK VIA BLACKHEATH TAXI RANK TO BLOCH SUPERMARKET IN KUILSRIVER AND RETURN SUBJECT TO THE FOLLOWING CONDITIONS: (A) THAT NO PASSENGERS ARE PICKED UP AT ANY OTHER TAXI RANK.

(B) THE VEHICLE MUST BE REGISTERED IN THE NAME OF THE PERMIT HOLDER.

(C) THE HOLDER OF THIS PERMIT IS PROHIBITED FROM ENTERING INTO ANY AGREEMENT WHEREBY ANOTHER PARTY IS PERMITTED TO UNDERTAKE ROAD TRANSPORTATION FOR OWN GAIN UNDER AUTHORITY OF THIS PERMIT.

37-MFULENI-BLACKHEATH

FROM TAXI RANK AT MAIN ROAD MFULENI, LEFT INTO EERSTE RIVER ROAD, RIGHT AFTER 4-WAY STOP INTO BUTSKOP ROAD, LEFT INTO RANGE ROAD TO BLACKHEATH RAILWAY STATION BLACKHEATH AND RETURN ALONG THE SAME ROUTE.

408-MFULENI-BELLVILLE

FROM TAXI RANK IN MAIN ROAD MFULENI, LEFT INTO EERSTE RIVER WAY, LEFT INTO ROTTERDAM ROAD, LEFT INTO HINDLE ROAD, RIGHT INTO SILVERSAND, LEFT INTO NELSON MANDELA DRIVE, RIGHT INTO OFF-RAMP TO R300, INTO R300, LEFT INTO STRAND ROAD WHICH BECOMES VOORTREKKER ROAD, LEFT INTO BELLRAIL ROAD AT STIKLAND, ALONG BELLRIAL ROAD OVER MODDERDAM ROAD INTO BELLVILLE TAXI RANK BELLVILLE AND RETURN ALONG THE SAME ROUTE.

435-MFULENI-EERSTERIVER

FROM TAXI RANK IN MAIN ROAD MFULENI, RIGHT INTO EERSTE RIVER ROAD, LEFT INTO FOREST DRIVE, RIGHT INTO R102, LEFT INTO RYNEVELD ROAD TO EERSTE RIVER AND RETURN ALONG THE SAME ROUTE.

409-KHAYELITSHA-MFULENI

FROM SITE C KHAYELITSHA, LEFT INTO LANSDOWNE ROAD TOWARDS ROBOT AT MEW WAY AND LANSDOWNE ROAD, LEFT INTO MEW WAY, RIGHT INTO OU KAAPSE VLAKTE ROAD, LEFT INTO EERSTE RIVER WAY, LEFT INTO MAIN ROAD TO MFULENI AND RETURN ALONG THE SAME ROUTE.

470-MFULENI-KUILSRIVER

FROM TAXI RANK IN MAIN ROAD MFULENI, LEFT INTO EERSTERIVER ROAD, LEFT INTO ROTTERDAM ROAD, RIGHT INTO NOOIENSFONTEIN ROAD, RIGHT INTO CARINUS ROAD, LEFT INTO TAXI RANK IN KUILSRIVER AND RETURN ALONG THE SAME ROUTE.

D89-MFULENI-EAST LONDON

FROM TAXI RANK IN MAIN ROAD MFULENI, INTO MAIN ROAD, LEFT INTO EERSTE RIVER WAY, LEFT INTO ROTTERDAM ROAD, LEFT INTO HINDLE ROAD, RIGHT ONTO R300, ONTO R300, ONTO N1, ALONG N1 TO BEAUFORT WEST, RIGHT INTO R61, ALONG R61 TO EAST

LONDON AND RETURN ALONG THE SAME ROUTE.

OP.5511920. (2) JULIUS SOPHIA NOMULELO SN ID NO 4609020168088. POSTAL ADDRESS: 19 FRIESLAND CRESCENT, MONTANA, BONTEHEUWEL, 7490. (4) TRANSFER OF PERMIT, PERMIT NO. 508151/1 FROM JULIUS JOHN J (15 X PASSENGERS, DISTRICT: BELLVILLE). (7) AUTHORITY AS IN LAST MENTIONED PERMIT(S).

OP.5511921. (2) JULIUS SOPHIA NOMULELO SN ID NO 4609020168088. POSTAL ADDRESS: 19 FRIESLAND CRESCENT, MONTANA, BONTEHEUWEL, 7490. (4) TRANSFER OF PERMIT, PERMIT NO. 504567/3 FROM JULIUS JOHN J (15 X PASSENGERS, DISTRICT: GANYESA). (7) AUTHORITY AS IN LAST MENTIONED PERMIT(S).

OP.5512012. (2) GORVALLA PATRICIA P ID NO 3003170055082. (3) DISTRICT: BELLVILLE. POSTAL ADDRESS: P O BOX 5577, TYGERVALLEY, TYGERVALLEY, 7536 C/O MR G J SPEELMAN P O BOX 328, ELSIES RIVER, 7490. (4) OPERATING LICENCE CONVERSION, PERMIT NO. 510080/3 FROM GORVALLA PATRICIA P (15 X PASSENGERS, DISTRICT: BELLVILLE) (4) OPERATING LICENCE CONVERSION, PERMIT NO. 510082/3 FROM GORVALLA PATRICIA P (15 X PASSENGERS, DISTRICT: BELLVILLE) (4) OPERATING LICENCE CONVERSION, PERMIT NO. 517154/1 FROM GORVALLA PATRICIA P (9 X PASSENGERS, DISTRICT: BELLVILLE). (5) 3 X 15 PASSENGERS. (6) THE CONVEYANCE OF TAXI PASSENGERS. (7) AUTHORITY:

Permit No. 510080/3
1 - BELLVILLE - DURBANVILLE

FROM TAXI RANK AT BELLVILLE, LEFT INTO STATION ROAD, RIGHT INTO DURBAN ROAD WHICH BECOMES WILLIE VAN SCHOOR ROAD, LEFT INTO BILL BEZUIDENHOUT ROAD, RIGHT INTO TYGER VALLEY CENTRE, RIGHT INTO OLD OAK ROAD, LEFT INTO DURBANVILLE ROAD, RIGHT INTO WELLINGTON ROAD, LEFT INTO NEW STREET, RIGHT INTO DURBANVILLE TAXI RANK AND RETURN ALONG THE SAME ROUTE SUBJECT TO THE FOLLOWING CONDITIONS:- (A) THAT NO PASSENGERS ARE PICKED UP AT ANY OTHER TAXI RANK. (B) THE VEHICLE MUST BE REGISTERED IN THE NAME OF THE PERMIT HOLDER. (C) THE HOLDER OF THIS PERMIT IS PERMITTED TO UNDERTAKE ROAD TRANSPORTATION FOR OWN GAIN UNDER AUTHORITY OF THIS PERMIT. (D) THE COMPLETE ROUTE MUST BE TRAVERSED AND NOT ONLY A PORTION OF IT.

SPECIAL HIRE TRIPS

FROM POINTS SITUATED IN BELLVILLE TO POINTS WITHIN THE REPUBLIC OF SOUTH AFRICA AND RETURN SUBJECT TO THE FOLLOWING CONDITIONS:-

- A. NEITHER THE PERMIT HOLDER OR THE DRIVER RECEIVE INDIVIDUAL FARES;
- B. THE SPECIAL HIRE TRIP ORGANISER HAS THE RIGHT TO DECIDE THE ROUTE, DATE AND TIME OF TRAVEL;
- C. AFTER COMPLETING A SPECIAL HIRE TRIP, THE OPERATOR CONCERNED SHALL SUBMIT TO THE LRTB CAPE TOWN THE FOLLOWING PARTICULARS WITHIN 24 HOURS OF COMPLETING SUCH A TRIP: (I) THE NAME, IDENTITY NUMBER AND ADDRESS OF EACH PASSENGER BEING CONVEYED; (II) THE ITINERARY OF THE TRIP UNDERTAKEN; AND
- D. LIST OF NAMES MUST BE SIGNED BY THE LOCAL TRAFFIC DEPARTMENT OR SAPS MUST BE CARRIED ON THE VEHICLE WHILE UNDERTAKING THE TRIP.
- E. THE AUTHORITY IS REVIEWABLE AT ANY TIME IF THE PERMIT HOLDER HABITUALLY UNDERTAKES SPECIAL HIRE TRIPS WITHOUT COMPLETING THE NECESSARY DOCUMENTS OR HABITUALLY ABUSES SUCH SPECIAL HIRE TRIPS EG. UNDERTAKING REGULAR SERVICES IN THE GUISE OF A SPECIAL HIRE TRIP.

Permit No. 510082/3
A97 DELFT SUID - BELLVILLE

VANAF TAXI STAANPLEK TE MANGOSTRAAT, DELFT SUID, IN DELFT HOOFWEG, REGS IN VOORBRUG RYLAAN, REGS IN DELFT HOOFWEG, LINKS IN STELLENBOSCH ARTERIAL WEG, REGS IN SYMPHONYWEG, IN MODDERDAMWEG, LINKS IN BELLRAILWEG, LINKS IN CHARL MALANSTRAAT TOT BY TAXI STAANPLEK TE BELLVILLE EN TERUG OOR DIESELFDE ROETE.

Permit No. 517154/1
124 BELLVILLE - CAPE TOWN

FROM TAXI RANK IN SUID STREET, BELLVILLE, RIGHT INTO CHARL MALAN STREET, LEFT INTO VOORTREKKER ROAD, ALONG VOORTREKKER ROAD THROUGH PAROW, GOODWOOD, MAITLAND AND SALT RIVER, INTO RUSSEL STREET, RIGHT INTO SIR LOWRY ROAD, RIGHT INTO OSWALD PIROW STREET TO TOP DECK, CAPE TOWN RAILWAY STATION CAPE TOWN AND RETURN ALONG THE SAME ROUTE.

OP.5512013. (2) GORVALLA PATRICIA P ID NO 3003170055082. (3) DISTRICT: CAPE TOWN. POSTAL ADDRESS: P O BOX 5577, TYGERVALLEY, TYGERVALLEY, 7536 C/O MR G J SPEELMAN P O BOX 328, ELSIES RIVER, 7490. (4) OPERATING LICENCE CONVERSION, PERMIT NO. 503078/3 FROM GORVALLA PATRICIA P (16 X PASSENGERS, DISTRICT: CAPE TOWN) (4) OPERATING LICENCE CONVERSION, PERMIT NO. 504517/7 FROM GORVALLA PATRICIA P (15 X PASSENGERS, DISTRICT: BELLVILLE) (4) OPERATING LICENCE CONVERSION, PERMIT NO. 505207/2 FROM GORVALLA PATRICIA P (15 X PASSENGERS, DISTRICT: CAPE TOWN). (5) 3 X 15 PASSENGERS. (6) THE CONVEYANCE OF TAXI PASSENGERS. (7) AUTHORITY:

Permit No. 503078/3
E19: BELLVILLE - GROOTE SCHUUR HOSPITAL

FROM TAXI RANK AT BELLVILLE, RIGHT INTO CHARL MALAN STREET, RIGHT INTO BELLRAIL ROAD, RIGHT INTO MODDERDAM ROAD, WHICH BECOMES DUINEFONTEIN ROAD, RIGHT INTO KLIPFONTEIN ROAD, ALONG KLIPFONTEIN ROAD, WHICH BECOMES DURBAN ROAD, RIGHT INTO MAIN ROAD, LEFT INTO GROOTE SCHUUR HOSPITAL DROP-OFF ONLY AND RETURN ALONG THE SAME ROUTE SUBJECT TO THE FOLLOWING CONDITIONS:-

- A) THAT NO PASSENGERS ARE PICKED UP AT ANY OTHER TAXI RANK.
- B) THE VEHICLE MUST BE REGISTERED IN THE NAME OF THE PERMIT HOLDER.
- C) THE HOLDER OF THIS PERMIT IS PROHIBITED FROM ENTERING INTO ANY AGREEMENT WHEREBY ANOTHER PARTY IS PERMITTED TO UNDERTAKE ROAD TRANSPORTATION FOR OWN GAIN UNDER AUTHORITY OF THIS PERMIT.
- D) THE COMPLETE ROUTE MUST BE TRAVERSED AND NOT ONLY A PORTION OF IT.

Permit No. 504517/7
124 - BELLVILLE - CAPE TOWN

FROM TAXI RANK IN SUID STREET BELLVILLE, RIGHT INTO CHARL MALAN STREET, LEFT INTO VOORTREKKER ROAD, ALONG VOORTREKKER ROAD THROUGH PAROW, GOODWOOD, MAITLAND AND SALT RIVER, INTO RUSSEL STREET, RIGHT INTO SIR LOWRY ROAD, RIGHT INTO OSWALD PIROW STREET TO TOP DECK CAPE TOWN RAILWAY STATION CAPE TOWN AND RETURN ALONG THE SAME ROUTE SUBJECT TO THE FOLLOWING CONDITIONS: (A) THAT NO PASSENGERS ARE PICKED UP AT ANY OTHER TAXI RANK. (B) THE VEHICLE MUST BE REGISTERED IN THE NAME OF THE APPLICANT. (C) THE HOLDER OF THIS PERMIT IS PROHIBITED FROM ENTERING INTO ANY AGREEMENT WHEREBY ANOTHER PARTY IS PERMITTED TO UNDERTAKE ROAD TRANSPORTATION FOR OWN GAIN UNDER AUTHORITY OF THIS PERMIT. (D) THE COMPLETE ROUTE MUST BE TRAVERSED AND NOT ONLY A PORTION OF IT.

SPECIAL HIRE TRIPS *****

FROM POINTS SITUATED IN BELLVILLE TO POINTS SITUATED IN THE REPUBLIC OF SOUTH AFRICA AND RETURN SUBJECT TO THE FOLLOWING CONDITIONS:-

- A. NEITHER THE PERMIT HOLDER OR THE DRIVER RECEIVE INDIVIDUAL FARES;
- B. THE SPECIAL HIRE TRIP ORGANISER HAS THE RIGHT TO DECIDE THE ROUTE, DATE AND TIME OF TRAVEL;
- C. AFTER COMPLETING A SPECIAL HIRE TRIP, THE OPERATOR CONCERNED SHALL SUBMIT TO THE LRTB CAPE TOWN THE FOLLOWING PARTICULARS WITHIN 24 HOURS OF COMPLETING SUCH A TRIP: (I) THE NAME, IDENTITY NUMBER AND ADDRESS OF EACH PASSENGER BEING CONVEYED; (II) THE ITINERARY OF THE TRIP UNDERTAKEN; AND
- D. LIST OF NAMES MUST BE SIGNED BY THE LOCAL TRAFFIC DEPARTMENT OR SAPS MUST BE CARRIED ON THE VEHICLE WHILE UNDERTAKING THE TRIP.
- E. THE AUTHORITY IS REVIEWABLE AT ANY TIME IF THE PERMIT HOLDER HABITUALLY UNDERTAKES SPECIAL HIRE TRIPS WITHOUT COMPLETING THE NECESSARY DOCUMENTS OR HABITUALLY ABUSES SUCH SPECIAL HIRE TRIPS EG. UNDERTAKING REGULAR SERVICES IN THE GUISE OF A SPECIAL HIRE TRIP.

Permit No. 505207/2
124 BELLVILLE - CAPE TOWN

FROM TAXI RANK IN SUID STREET, BELLVILLE, RIGHT INTO CHARL MALAN STREET, LEFT INTO VOORTREKKER ROAD, ALONG VOORTREKKER ROAD THROUGH PAROW, GOODWOOD, MAITLAND AND SALT RIVER, INTO RUSSEL STREET, RIGHT INTO SIR LOWRY ROAD, RIGHT INTO OSWALD PIROW STREET TO TOP DECK, CAPE TOWN RAILWAY STATION CAPE TOWN AND RETURN ALONG THE SAME ROUTE.
E19 BELLVILLE - GROOTE SCHUUR HOSPITAL

FROM TAXI RANK IN BELLVILLE, INTO CHARL MALAN STREET, RIGHT INTO BELLRAIL

ROAD, RIGHT INTO MODDERDAM ROAD WHICH BECOMES DUINEFONTEIN ROAD, RIGHT INTO KLIPFONTEIN ROAD, ALONG KLIPFONTEIN ROAD WHICH BECOMES DURBAN ROAD, RIGHT INTO MAIN ROAD MOWBRAY, ALONG MAIN ROAD, LEFT INTO GROOTE SCHUUR HOSPITAL OBSERVATORY AND RETURN ALONG THE SAME ROUTE.

SPECIAL HIRE TRIPS

FROM POINTS SITUATED IN BELLVILLE TO POINTS SITUATED IN THE REPUBLIC OF SOUTH AFRICA AND RETURN SUBJECT TO THE FOLLOWING CONDITIONS:-

- A. NEITHER THE PERMIT HOLDER OR THE DRIVER RECEIVE INDIVIDUAL FARES;
- B. THE SPECIAL HIRE TRIP ORGANISER HAS THE RIGHT TO DECIDE THE ROUTE, DATE AND TIME OF TRAVEL;
- C. AFTER COMPLETING A SPECIAL HIRE TRIP, THE OPERATOR CONCERNED SHALL SUBMIT TO THE LRTB CAPE TOWN THE FOLLOWING PARTICULARS WITHIN 25 HOURS OF COMPLETING SUCH A TRIP: (I) THE NAME, IDENTITY NUMBER AND ADDRESS OF EACH PASSENGER BEING CONVEYED; (II) THE ITINERARY OF THE TRIP UNDERTAKEN; AND
- D. LIST OF NAMES MUST BE SIGNED BY THE LOCAL TRAFFIC DEPARTMENT OR SAPS MUST BE CARRIED ON THE VEHICLE WHILE UNDERTAKING THE TRIP. E. THE AUTHORITY IS REVIEWABLE AT ANY TIME IF THE PERMIT HOLDER HABITUALLY UNDERTAKE SPECIAL HIRE TRIPS WITHOUT COMPLETING THE NECESSARY DOCUMENTS OR HABITUALLY ABUSES SUCH SPECIAL HIRE TRIPS EG. UNDERTAKING REGULAR SERVICES IN THE GUISE OF A SPECIAL HIRE TRIP.

OP.5512015. (2) GORVALLA PATRICIA P ID NO 3003170055082. (3) DISTRICT: BELLVILLE. POSTAL ADDRESS: P O BOX 5577, TYGERVALLEY, TYGERVALLEY, 7536 C/O MR G J SPEELMAN P O BOX 328, ELSIES RIVER, 7490. (4) OPERATING LICENCE CONVERSION, PERMIT NO. 503077/0 FROM GORVALLA PATRICIA P (15 X PASSENGERS, DISTRICT: CAPE TOWN) (4) OPERATING LICENCE CONVERSION, PERMIT NO. 504084/2 FROM GORVALLA PATRICIA P (14 X PASSENGERS, DISTRICT: CAPE TOWN) (4) OPERATING LICENCE CONVERSION, PERMIT NO. 504442/1 FROM GORVALLA PATRICIA P (4 X PASSENGERS, DISTRICT: BELLVILLE). (5) 3 X 4 PASSENGERS. (6) THE CONVEYANCE OF TAXI PASSENGERS. (7) AUTHORITY:

Permit No. 503077/0

E19 BELLVILLE - GROOTE SCHUUR

FROM TAXI RANK IN BELLVILLE, INTO CHARL MALAN STREET, RIGHT INTO BELRAIL ROAD, RIGHT INTO MODDERDAM ROAD WHICH BECOMES DUINEFONTEIN ROAD, RIGHT INTO KLIPFONTEIN ROAD, ALONG KLIPFONTEIN ROAD WHICH BECOMES DURBAN ROAD, RIGHT INTO MAIN ROAD MOWBRAY, ALONG MAIN ROAD, LEFT INTO GROOTE SCHUUR HOSPITAL OBSERVATORY AND RETURN ALONG THE SAME ROUTE.

Permit No. 504084/2

E19 BELLVILLE - GROOTE SCHUUR

FROM TAXI RANK IN BELLVILLE, INTO CHARL MALAN STREET, RIGHT INTO BELRAIL ROAD, RIGHT INTO MODDERDAM ROAD WHICH BECOMES DUINEFONTEIN ROAD, RIGHT INTO KLIPFONTEIN ROAD, ALONG KLIPFONTEIN ROAD WHICH BECOMES DURBAN ROAD, RIGHT INTO MAIN ROAD MOWBRAY, ALONG MAIN ROAD, LEFT INTO GROOTE SCHUUR HOSPITAL OBSERVATORY AND RETURN ALONG THE SAME ROUTE.

Permit No. 504442/1

124 BELLVILLE - CAPE TOWN

FROM TAXI RANK IN SUID STREET, BELLVILLE, RIGHT INTO CHARL MALAN STREET, LEFT INTO VOORTREKKER ROAD, ALONG VOORTREKKER ROAD THROUGH PAROW, GOODWOOD, MAITLAND AND SALT RIVER, INTO RUSSEL STREET, RIGHT INTO SIR LOWRY ROAD, RIGHT INTO OSWALD PIROW STREET TO TOP DECK, CAPE TOWN RAILWAY STATION, CAPE TOWN AND RETURN ALONG THE SAME ROUTE.

OP.5512413. (2) CONSANI PATRICK P ID NO 7004115322088. POSTAL ADDRESS: 51 HEATH ROAD, AUSTINVILLE, BLACKHEATH, 7580. (4) TRANSFER OF PERMIT, PERMIT NO. 515563/2 FROM WILLIAMS SAMUEL JOSHEA SJ (15 X PASSENGERS, DISTRICT: KUILSRIVIER). (7) AUTHORITY AS IN LAST MENTIONED PERMIT(S).

OP.5512628. (2) BARNES KEVIN SHAUN KS ID NO 6609125266017. POSTAL ADDRESS: 25STE LAAN 57, ELSIESRIVIER, 7490. (4) TRANSFER OF PERMIT, PERMIT NO. 508851/5 FROM BARNES ELLEN E (15 X PASSENGERS, DISTRICT: GANYESA). (7) AUTHORITY AS IN LAST MENTIONED PERMIT(S).

OP.5512629. (2) BARNES KEVIN SHAUN KS ID NO 6609125266017. POSTAL ADDRESS: 25STE LAAN 57, ELSIESRIVIER, 7490. (4) TRANSFER OF PERMIT, PERMIT NO. 508861/8 FROM BARNES ELLEN E (4 X PASSENGERS, DISTRICT: CAPE TOWN). (7) AUTHORITY AS IN LAST MENTIONED PERMIT(S).

OP.5512630. (2) BARNES KEVIN SHAUN KS ID NO 6609125266017. POSTAL ADDRESS: 25STE LAAN 57, ELSIESRIVIER, 7490. (4) TRANSFER OF PERMIT, PERMIT NO. 509026/5 FROM BARNES ELLEN E (4 X PASSENGERS, DISTRICT: CAPE TOWN). (7) AUTHORITY AS IN LAST MENTIONED PERMIT(S).

OP.5512871. (2) PETERSEN EM ID NO 7107085213086. POSTAL ADDRESS: 11 GORDON SEARLE CLOSE, RETREAT, RETREAT, 7945. (4) TRANSFER OF PERMIT,

PERMIT NO. 503213/2 FROM BENJAMIN CLIVE FRITZ CF (15 X PASSENGERS, DISTRICT: WYNBERG). (7) AUTHORITY AS IN LAST MENTIONED PERMIT(S).

OP.5513192. (2) BAKER WALEED W ID NO 6403035069087. POSTAL ADDRESS: P O BOX 13015, WOODSTOCK, 7925. (4) TRANSFER OF PERMIT, PERMIT NO. 509473/2 FROM DOLLIE SHEHAAM S (55 X PASSENGERS, DISTRICT: WYNBERG). (7) AUTHORITY AS IN LAST MENTIONED PERMIT(S).

OP.5513269. (2) TELLING RICHARD FERDINAND RF ID NO 6706075135083. POSTAL ADDRESS: P.O. BOX 61, HAWSTON, 7202. (4) TRANSFER OF PERMIT, PERMIT NO. 507390/7 FROM SITERA ALBERT BRENDON CHRISTOPHER ABC (14 X PASSENGERS, DISTRICT: HERMANUS). (7) AUTHORITY AS IN LAST MENTIONED PERMIT(S).

OP.5513304. (2) ASHWORTH PATRICK JAMES PJ ID NO 7009175295082. POSTAL ADDRESS: P O BOX 2622, CLAREINCH, CLAREINCH, 7740. (4) TRANSFER OF PERMIT, PERMIT NO. 514101/2 FROM WHOLE IN ONE TOURING SERVICES (9 X PASSENGERS, DISTRICT: RADIUS). (7) AUTHORITY AS IN LAST MENTIONED PERMIT(S).

OP.5513751. (2) APPOLLIS LYNNETTE MARENA LM ID NO 5806140111084. POSTAL ADDRESS: 14 MAYLAAN, WELLINGTON, 7655. (4) TRANSFER OF PERMIT, PERMIT NO. 509005/1 FROM ADAMS DEON D (13 X PASSENGERS, DISTRICT: WELLINGTON). (7) AUTHORITY AS IN LAST MENTIONED PERMIT(S).

OP.5514106. (2) PAPIER JULY J ID NO 4712295153080. (3) DISTRICT: MALMESBURY. POSTAL ADDRESS: PROTEA WOONSTELLE G4, WESBANK, MALMESBURY, 7300. (4) NEW APPLICATION. (5) 1 X 15 PASSENGERS. (6) THE CONVEYANCE OF TAXI PASSENGERS. (7) AUTHORITY: TYDSTROOM

VANAF ALFASTRAAT, REGS IN DARLINGWEG, REGS IN N7, LINKS BY TYDSTROOM EN TERUG.

701 MALMESBURY - ABBOTSDALE

VANAF TAXI STAANPLEK TE TUINSTRAAT MALMESBURY, REGS IN BOKOMOWEG, LINKS IN DARLINGWEG NA PUNTE GELEE BINNE DIE WOONGEBIED VAN WESBANK GELEE BINNE DIE MUNINSIPALE GEBIED VAN MALMESBURY EN TERUG.

645 MALMESBURY - ABBOTSDALE

VANAF TAXI STAANPLEK TE TUINSTRAAT MALMESBURY, LINKS IN BOKOMOWEG, REGS IN DIE OU KAAPSEWEG, REGS IN WINKELSTRAAT, DRAAI OM IN WINKELSTRAAT, OOR DARLINGWEG, IN BOLTNEYSTRAAT, DRAAI OM IN BOLTNEYSTRAAT, LINKS IN DARLINGWEG, REGS IN SKOOLSTRAAT, REGS IN HOOGSTRAAT, DRAAI OM IN HOOGSTRAAT, LINKS IN SKOOLSTRAAT, OOR DARLINGWEG, IN KERKSTRAAT, REGS IN DIE NUWE UITBREIDING, LINKS IN LANGSTRAAT EN RY VAN STRATE NL. VIOOLTJIESTRAAT, ANGELIERSTRAAT, VYGIESTRAAT, LEEUBEKKIESTRAAT, DALIASTRAAT, FRESIASTRAAT, ROOSMARYNSTRAAT, JAKARANDASTRAAT, SIERINGSTRAAT, PETUNIASTRAAT, LOBELSTRAAT EN PROTEASTRAAT TE ABBOTSDALE EN TERUG SOOS VOLG: IN LANGSTRAAT, LINKS IN KERKSTRAAT, LINKS IN DARLINGWEG TOT BY DIE N7,

REGS IN N7, LINKS IN KLOOFSTRAAT EN TERUG IN KLOOFSTRAAT EN TERUG IN KLOOFSTRAAT TOT BY DIE N7, LINKS IN N7, IN DARLINGWEG IN BOKOMOWEG TOT BY TAXI STAANPLEK TE TUINSTRAAT MALMESBURY.

646 MALMESBURY - MALMESBURY

VANAF TAXI STAANPLEK TE TUINSTRAAT MALMESBURY, LINKS IN BOKOMOWEG, REGS IN VOORTREKKERWEG, LINKS IN SMUTSSTRAAT, REGS IN PROSPECTSSTRAAT MALMESBURY EN TERUG SOOS VOLG: IN PROSPECTSTRAAT, LINKS IN SMUTSSTRAAT, REGS IN VOORTREKKERWEG, LINKS IN BOKOMOWEG, REGS IN TAXI STAANPLEK TE TUINSTRAAT MALMESBURY.

647 MALMESBURY - MALMESBURY

VANAF TAXI STAANPLEK TE TUINSTRAAT MALMESBURY, LINKS IN VOORTREKKERWEG NA N7, LANGS N7 TOT BY AFRIT NA MOORREESBURG, IN MOORREESBURG SE HOOFPAD (N7), LINKS NA HOPEFIELD (R45), IN BY MORESTER SE GROND PAD, OM IN VAALKLOOF PLAAS DIST, MALMESBURY EN WEER TERUG MET DIESELFDE ROETE.

648 MALMESBURY - RUSSTASIE

VANAF TAXI STAANPLEK TE TUINSTRAAT MALMESBURY, LINKS IN VOORTREKKERWEG NA N7, LINKS IN MOORREESBURG SE HOOFPAD, REGS NA RUSSTASIE EN WEER TERUG MET DIESELFDE ROETE.

649 MALMESBURY - DAGGENAGPLAAS DIST. MALMESBURY

VANAF TAXI STAANPLEK TE TUINSTRAAT MALMESBURY, LINKS IN VOORTREKKERWEG DEUR ABBOTSDALE NA KALBASKRAAL OP DIE OU PAD OM NA DIE N7 IN DIE KAAPSE PAD NA DIE ROOIPAD IN DIE DAGENAGPLAAS DIST. MALMESBURY EN TERUG SOOS VOLG: IN N7 NA BOKOMOWEG TOT BY TAXI STAANPLEK TE TUINSTRAAT MALMESBURY.

650 MALMESBURY - MAMRE

 VANAF TAXI STAANPLEK TE TUINSTRAAT MALMESBURY, IN BOKOMOWEG, IN DARLINGWEG TOT BY ELSANA, NA MAMREWEG WYNKELDERS MAMRE EN TERUG SOOS VOLG: IN DARLINGWEG NA BOKOMOWEG TOT BY TAXI STAANPLEK TE TUINSTRAAT MALMESBURY.
 651 MALMESBURY - LE RAIN DIST. MALMESBURY

VANAF TAXI STAANPLEK TE TUINSTRAAT MALMESBURY, IN VOORTREKKERWEG, IN KERKSTRAAT, REGS IN PIET RETIEFSTRAAT OP DIE PAARL PAD TOT BY BLOMFONTEIN IN EN OP PAD NA JAKALSFONTEIN AGTER NA LE RAIN DIS. MALMESBURY EN TERUG SOOS VOLG: IN PAARL PAS IN PIET RETIEF NA KERKSTRAAT TOT BY TAXI STAANPLEK TE TUINSTRAAT MALMESBURY.
 652 MALMESBURY - KLOOF DIST. MALMESBURY

VANAF TAXI STAANPLEK TE TUINSTRAAT MALMESBURY, IN VOORTREKKERWEG OP IN KERKSTRAAT, REGS IN PIET RETIEFSTRAAT OP DIE PAARL PAD, LINKS NA HERMON SE PAD BY MAJUBA EN WEER TERUG PEREFONTEIN IN EN WEER TERUG BY RIEBEECKRIVIER IN TOT BY DIE KLOOF DIST. MALMESBURY EN TERUG SOOS VOLG: IN HOOFWEG, TERUG TOT BY DIE PAARL KRUIS IN PIET RETIEF AF IN DIE KERKSTRAAT TOT BY DIE TAXI STAANPLEK TE TUINSTRAAT MALMESBURY.
 653 MALMESBURY - RIEBEECK - WES

VANAF TAXI STAANPLEK TE TUINSTRAAT MALMESBURY, REGS IN VOORTREKKERWEG, LINKS IN SMITHSTRAAT, REGS IN PROSPECTSTRAAT NA SUIKERBEKKIE FABRIEK, LINKS NA SMUTSSTRAAT, REGS VOORTREKKERWEG, REGS IN LOEDOLFSTRAAT, REGUIT OP TOT IN PIET RETIEFSTRAAT EN DRAAI REGS, RY AAN TOT OP PAARL-PAD, DRAAI LINKS AF BY DIE RIEBEECK-AFDRAAI RY REGUIT AAN TOT BY RIEBEECK-KASTEEL AFDRAAI, LINKS IN RIEBEECK WES IN DENNEHOFSTRAAT, IN LANGSTRAAT, REGS IN KERKSTRAAT, LINKS IN SMUTSSTRAAT, REGS IN HOOFSTRAAT, LINKS IN VAN RIEBEECKSTRAAT, REGS IN SENINGSTRAAT, LINKS IN HOFSTRAAT, REGS IN KACHELHOFFSTRAAT, IN WATERKANTSTRAAT, LINKS IN KOELENBERGSTRAAT, REGS IN APPOLISSTRAAT, LINKS IN ADAMSESTRAAT, IN MERINDALSTRAAT. REGS IN KOELENBERGSTRAAT, IN HOFSTRAAT, LINKS IN ADAMSESTRAAT, LINKS IN PORTLANDSTRAAT RIEBEECK-WES EN TERUG OOR DIESELFDE ROETE.
 654 MALMESBURY - RIEBEECK - KASTEEL

VANAF TAXI STAANPLEK IN TUINSTRAAT MALMESBURY, REGS IN VOORTREKKERWEG, LINKS IN SMITHSTRAAT, REGS IN PROSPECTSTRAAT NA SUIKERBEKKIE FABRIEK, LINKS IN SMUTSSTRAAT, REGS VOORTREKKERWEG, REGS IN LOEDOELFSTRAAT, IN PIET RETIEFSTRAAT, RY TOT PAARL-PAD, LINKS DIE RIEBEECK-AFDRAAI, LINKS RIEBEECK KASTEEL SE HOOFSTRAAT, IN PIET RETIEFSTRAAT, REGS IN KLOOFSTRAAT, IN LELIESTRAAT, RY TOT IN VYGIESTRAAT, REGS IN DAISIESTRAAT, LINKS IN PETUNIASTRAAT, IN WATSONIASTRAAT, REGS IN DAISIESTRAAT, REGS IN VYGIESTRAAT, LINKS IN DAHLIASTRAAT, LINKS IN TULPSTRAAT, REGS IN LEEUBEKKIESTRAAT, REGS IN MIMOSAESTRAAT IN NEMESIASTRAAT, LINKS IN AANDBLOMSTRAAT, LINKS IN LEEUBEKKIESTRAAT, REGS IN MIMOSAESTRAAT, IN ASTERSTRAAT, REGS IN AGELEIERSTRAAT, LINKS IN LELIESTRAAT RIEBEECK-KASTEEL EN TERUG OOR DIESELFDE ROETE.

OP.5514348. (2) OSMAN MOHAMED SEDICK HASSAN MSH ID NO 7712305170089.
 POSTAL ADDRESS: P.O. BOX 892, WESTRIDGE, MITCHELL'S PLAIN, 7889. (4)
 TRANSFER OF PERMIT, PERMIT NO. 503187/4 FROM PATEL ROGAYA R (15 X PASSENGERS, DISTRICT: WYNBERG). (7) AUTHORITY AS IN LAST MENTIONED PERMIT(S).

OP.5514646. (2) KUILER BRONWYNE BREADLEY BB ID NO 8108045284083. POSTAL ADDRESS: MARKSTRAAT 16, WELLINGTON, 7655 (4) REPLACEMENT(INC PASS 14-15), PERMIT NO. 504705/7 FROM KUILER BRONWYNE BREADLEY BB (14 X PASSENGERS, DISTRICT: WELLINGTON).

Permit No. 504705/7
 970 WELLINGTON - PAARL

VANAF TAXI STAANPLEK TE MELLINGSTRAAT WELLINGTON, IN VOORSTRAAT, LINKS IN CHAMPANJESTRAAT, REGS IN KNOOPSTRAAT, REGS IN BLOEKOMSTRAAT, LINKS IN BLIGNAUTLAAN, LINKS IN MAYLAAN, LINKS IN POOLLAAN, REGS IN RUSSELWEG, REGS IN SPRINGBOKWEG, REGS IN JAN VAN RIEBEECKWEG, REGS NA HUGUENOTE SPOORWEGSTASIE, REGS LANGS JAN VAN RIEBEECKWEG, IN LADY GREYSTRAAT NA OP-EN AFLAAI PUNT TE SHOPRITE PAARL EN TERUG OOR BERGRIVIER BOULEVARD, HUGENOT VERBYPAD.

BOGENOEEMDE ROETES ONDERWORPE AAN DIE VOLGENDE VOORWAARDES:

- *****
- A) DAT GEEN PASSASIERE BY ENIGE ANDER HUURMOTORSTAANPLEK OPGETEL MAG WORD NIE;
 - B) DIE VOERTUIG MOET IN DIE NAAM VAN DIE APPLIKANT GEREgistreER WEES;
 - C) DIE HOUEER VAN HIERDIE OPENBARE LISENSIE WORD BELET OM 'N OOREENKOMS AAN TE GAAN WAARKRAGTENS ENIGE ANDER PARTY GEMAGTIG WORD OM VIR EIE GEWIN PADVERVOER TE ONDERNEEM KRAGTENS MAGTIGING VERLEEN DEUR HIERDIE LISENSIE;
 - D) DIE VOLLEDIGE ROETE MOET BEDRYF WORD EN NIE SLEGS 'N GEDEELTE VAN DIE ROETE NIE;

- E) DIE OPENBARE LISENSIE IS NIE OORDRAAGBAAR NIE;
 F) BOGEMELDE MAGTIGING IS HERSIENBAAR TER ENIGE TYD.

OP.5514667. (2) CAPE DIVERSITY CHARTERS CC ID NO 200400232023. POSTAL ADDRESS: 48 MALCOLM ROAD, RONDEBOSCH, RONDEBOSCH, 7700. (4) TRANSFER OF PERMIT, PERMIT NO. 520683/3 FROM CAPE DIVERSITY TOURS CC (9 X PASSENGERS, DISTRICT: WYNBERG). (7) AUTHORITY AS IN LAST MENTIONED PERMIT(S).

OP.5514669. (2) CAPE DIVERSITY CHARTERS CC ID NO 200400232023. POSTAL ADDRESS: 48 MALCOLM ROAD, RONDEBOSCH, RONDEBOSCH, 7700. (4) TRANSFER OF PERMIT, PERMIT NO. 516805/3 FROM CAPE DIVERSITY TOURS CC (9 X PASSENGERS, DISTRICT: WYNBERG). (7) AUTHORITY AS IN LAST MENTIONED PERMIT(S).

OP.5514943. (2) SILVER CREEK DISTRIBUTION TOURS ID NO 199807228923. (3) DISTRICT: RADIUS. POSTAL ADDRESS: UNIT 5, 15 DAWN RD, MONTAGUE GARDENS, 7441 C/O R. DAVIDS AND ASSOCIATES 22 GOLIATH STREET, KENSINGTON, 7405. (4) NEW APPLICATION. (5) 1 X 4 PASSENGERS. (6) THE CONVEYANCE OF TOURISTS. (7) AUTHORITY:
 1-THE CONVEYANCE OF TOURIST FROM PICK UP POINT WITHIN A RADIUS OF 25KM FROM PLACE OF BUSINESS SITUATED AT UNIT 5 15 DAWN ROAD MONTAGUE GARDENS TO POINTS OF INTEREST WITHIN THE WESTERN CAPE PROVINCE AND RETURN.
 2-CHARTER PASSENGER FROM PICK UP POINTS WITHIN THE RADIUS OF 25 KM FROM PLACE OF BUSINESS SITUATED AT UNIT 5 15 DAWN ROAD MONTAGUE GRDENS TO PINTS WITHIN THE WESTERN CAPE PROVINCE AND RETURN.

OP.5514944. (2) SILVER CREEK DISTRIBUTION TOURS ID NO 199807228923. (3) DISTRICT: RADIUS. POSTAL ADDRESS: UNIT 5, 15 DAWN RD, MONTAGUE GARDENS, 7441 C/O R. DAVIDS AND ASSOCIATES 22 GOLIATH STREET, KENSINGTON, 7405. (4) NEW APPLICATION. (5) 1 X 4 PASSENGERS. (6) THE CONVEYANCE OF TOURISTS. (7) AUTHORITY:
 1-THE CONVEYANCE OF TOURIST FROM PICK UP POINT WITHIN A RADIUS OF 25KM FROM PLACE OF BUSINESS SITUATED AT UNIT 5 15 DAWN ROAD MONTAGUE GARDENS TO POINTS OF INTEREST WITHIN THE WESTERN CAPE PROVINCE AND RETURN.
 2-CHARTER PASSENGER FROM PICK UP POINTS WITHIN THE RADIUS OF 25 KM FROM PLACE OF BUSINESS SITUATED AT UNIT 5 15 DAWN ROAD MONTAGUE GRDENS TO PINTS WITHIN THE WESTERN CAPE PROVINCE AND RETURN.

OP.5514945. (2) SILVER CREEK DISTRIBUTION TOURS ID NO 199807228923. (3) DISTRICT: RADIUS. POSTAL ADDRESS: UNIT 5, 15 DAWN RD, MONTAGUE GARDENS, 7441 C/O R. DAVIDS AND ASSOCIATES 22 GOLIATH STREET, KENSINGTON, 7405. (4) NEW APPLICATION. (5) 1 X 4 PASSENGERS. (6) THE CONVEYANCE OF TOURISTS. (7) AUTHORITY:
 1-THE CONVEYANCE OF TOURIST FROM PICK UP POINT WITHIN A RADIUS OF 25KM FROM PLACE OF BUSINESS SITUATED AT UNIT 5 15 DAWN ROAD MONTAGUE GARDENS TO POINTS OF INTEREST WITHIN THE WESTERN CAPE PROVINCE AND RETURN.
 2-CHARTER PASSENGER FROM PICK UP POINTS WITHIN THE RADIUS OF 25 KM FROM PLACE OF BUSINESS SITUATED AT UNIT 5 15 DAWN ROAD MONTAGUE GRDENS TO PINTS WITHIN THE WESTERN CAPE PROVINCE AND RETURN.

OP.5514946. (2) SILVER CREEK DISTRIBUTION TOURS ID NO 199807228923. (3) DISTRICT: RADIUS. POSTAL ADDRESS: UNIT 5, 15 DAWN RD, MONTAGUE GARDENS, 7441 C/O R. DAVIDS AND ASSOCIATES 22 GOLIATH STREET, KENSINGTON, 7405. (4) NEW APPLICATION. (5) 1 X 4 PASSENGERS. (6) THE CONVEYANCE OF TOURISTS. (7) AUTHORITY:
 1-THE CONVEYANCE OF TOURIST FROM PICK UP POINT WITHIN A RADIUS OF 25KM FROM PLACE OF BUSINESS SITUATED AT UNIT 5 15 DAWN ROAD MONTAGUE GARDENS TO POINTS OF INTEREST WITHIN THE WESTERN CAPE PROVINCE AND RETURN.
 2-CHARTER PASSENGER FROM PICK UP POINTS WITHIN THE RADIUS OF 25 KM FROM PLACE OF BUSINESS SITUATED AT UNIT 5 15 DAWN ROAD MONTAGUE GRDENS TO PINTS WITHIN THE WESTERN CAPE PROVINCE AND RETURN.

OP.5515716. (2) MOELE MZWANDILE AARON MA ID NO 4506125552085. (3) DISTRICT: BELLVILLE. POSTAL ADDRESS: 878 MAHWATO STREET, BLOEKOMBOS, KRAAIFONTEIN, 7570 C/O BELLVILLE TAXI ASSO-CATA 22 VOLKSENTRUM, CROSS STR, BELLVILLE, 7530. (4) NEW APPLICATION. (5) 1 X 16 PASSENGERS. (6) THE CONVEYANCE OF TAXI PASSENGERS. (7) AUTHORITY:
 40. BELLVILLE - WALLACEDENE

 FROM TAXI RANK AT BELLVILLE RAILWAY STATION, RIGHT INTO CHARL MALAN STREET, RIGHT INTO VOORTREKKER ROAD, LEFT INTO OLD PAARL ROAD PAST BRACKENFELL, NORTHPIKE, SCOTTSDENE TO WALLACEDENE TURN-OFF TO TAXI RANK WALLACEDENE AND RETURN ALONG THE SAME ROUTE,
 175 BELLVILLE - EVERS DAL

 VANAF TAXI STAANPLEK TE BELLVILLE, IN CHARL MALANSTRAAT, REGS IN VOORTREKKERWEG, LINKS MET OU PAARLWEG, LINKS IN BILL BEZUIDENHOUT RYLAAN,

REGS IN SUIKERBOSSIESTRAAT, LINKS IN OLD OAKWEG, REGS IN PANORAMAWEG, LINKS IN MOUNTAINVIEW, REGS IN EDELWEISSTRAAT, REGS IN KENDALWEG, REGS IN SONDAL OOR EVERS DALWEG IN MOPANIESTRAAT LINKS IN BETHANIESTRAAT, REGS IN VYEBOOMSTRAAT EVERS DAL EN TERUG SOOS VOLG: REGS IN HEBRONSTRAAT, OOR EVERS DALWEG, IN CHANTELEUR OOR MOUNTAINVIEW IN PANORAMAWEG, OOR OLD OAKWEG, IN SONNEBLOMSTRAAT, LINKS IN BILL BEZUIDENHOUT RYLAAN, REGS IN OU PAARLWEG, REGS IN VOORTREKKRWEG, LINKS IN CHARL MALANSTRAAT NA STAANPLEK TE BELLVILLE SPOORWEGSTASIE.

404 BELLVILLE - BLOEKOMBOS

FROM BELLVILLE TAXI RANK BELLVILLE, INTO CHARL MALAN STREET, RIGHT INTO VOORTREKKER ROAD, LEFT INTO OLD PAARL ROAD, RIGHT INTO NORTHPIKE DRIVE, INTO BUITENSUNGEL, INTO PARK AVE, INTO BOESAK STREET, RIGHT INTO FIRTS GATE TO WALLACEDENE, INTO SECOND GATE INTO BLOEKOMBOS AND RETURN ALONG THE SAME ROUTE.

H56 BELLVILLE - HERMANUS

VANAF HUURMOTORSTANPLEK TE BELLVILLE, CHARL MALANSTRAAT REGS IN VOORTREKKERSTRAAT, REGS IN R300 LINKS IN N2, GAAN VOORT OP N2 NA SOMERSET WES, GRABOUW, BOTRIVIER LINKS IN HAWSTON, ZWELITSHA NA HERMANUS HUURMOTORSTANPLEK EN TERUG.

H57 BELLVILLE - WORCESTER

VANAF HUURMOTORSTANPLEK TE BELLVILLE, LINKS IN CHARL MALANSTRAAT REGS IN VOORTREKKERSTRAAT, LINKS IN R300, KUILSRIVER SNELWEG REGS N1 VERBY PAARL TOT BY EERSTE ROBOT BY WORCESTER WAAR REGS GEDRAAI WORD IN BRANDWAGHTWEG, LANGS RABIELAAN, LINKS IN TULBAGHSTRAAT TOT BY HUURMOTORSTANPLEK TE HOEK VAN BARING & TULBAGHSTRATE TE WORCESTER EN TERUG.

BELLVILLE-GEORGE

FROM BELLVILLE INTERCHANGE CHARL MALAN RIGHT VOORTREKKER, RIGHT R300, LEFT N2, SOMERSET WEST, GRABOUW, CALEDON, RIVIERSONDEREND, HEIDELBURG, MOSSELBAY TO GEORGE TAXI RANK AND RETURN ALONG THE SAME ROUTE.

OP.5515890. (2) BALISO BONISILE B ID NO 6601295634082. (3) DISTRICT: WYNBERG. POSTAL ADDRESS: J 180, BONITA HOSTEL, NYANGA EAST, 7750 C/O CODETA - KHAYELITSHA CODETA KUWAIT RANK; SOLOMON, TSHUKU AVE; TRUST FUND OFFICE, SITE C; KHAYELITSHA, 7784. (4) ADDITIONAL AUTHORITY, PERMIT NO. 1508066/2 FROM BALISO BONISILE B (15 X PASSENGERS, DISTRICT: WYNBERG). (5) 1 X 15 PASSENGERS. (6) THE CONVEYANCE OF TAXI PASSENGERS. (7)

AUTHORITY:

Permit No. 1508066/2

E10 KHAYELITSHA - ELSIES RIVER

FROM TAXI RANK IN KHAYELITSHA, INTO HOZA AVENUE, INTO LANSDOWNE ROAD, LEFT INTO TUNGWANE ROAD, LEFT ONTO N2, ALONG N2, ONTO BORCHARDS QUARRY OFF-RAMP, RIGHT INTO MODDERDAM ROAD, LEFT INTO 35TH STREET WHICH BECOMES VAN RIEBEECK ROAD, LEFT INTO EPPING AVENUE, OVER 21ST AVENUE, INTO CONSANI ROAD TO TAXI RANK AT ELSIES RIVER TERMINUS AND RETURN ALONG THE SAME ROUTE.

E11 KHAYELITSHA - PAROW RAILWAY STATION PAROW

FROM TAXI RANK IN KHAYELITSHA, INTO HOZA AVENUE, INTO LANSDOWNE ROAD, LEFT INTO TUNGWANE ROAD, LEFT ONTO N2, ALONG N2, ONTO BORCHARDS QUARRY OFF-RAMP, INTO MODDERDAM ROAD, LEFT INTO 35TH STREET WHICH BECOMES VAN RIEBEECK ROAD, LEFT INTO EPPING AVENUE, OVER 21ST AVENUE, INTO CONSANI ROAD TO TAXI RANK AT ELSIES RIVER TERMINUS, RIGHT INTO HALT ROAD, RIGHT INTO VOORTREKKER ROAD, RIGHT INTO JAN VAN RIEBEECK ROAD, LEFT INTO ALEXANDER ROAD, RIGHT INTO STEENBRAS STREET, LEFT INTO CLOETE STREET TO PAROW RAILWAY STATION PAROW AND RETURN AS FOLLOWS: INTO CLOETE STREET, RIGHT INTO STEENBRAS STREET, LEFT INTO ALEXANDER ROAD, LEFT INTO JAN VAN RIEBEECK ROAD WHICH BECOMES 35TH STREET, RIGHT INTO MODDERDAM ROAD, LEFT INTO BORCHARDS QUARRY ROAD, LEFT ONTO N2, ALONG N2, LEFT AT MEW WAY OFF-RAMP, RIGHT INTO MEW WAY, RIGHT INTO LANSDOWNE ROAD, RIGHT INTO HOZA AVENUE TO TAXI RANK IN KHAYELITSHA.

E12 KHAYELITSHA - TYGERBERG RAILWAY STATION PAROW

FROM TAXI RANK IN KHAYELITSHA, INTO HOZA AVENUE, INTO LANSDOWNE ROAD, LEFT INTO TUNGWANE ROAD, LEFT ONTO N2, ALONG N2, ONTO BORCHARDS QUARRY OFF-RAMP, RIGHT INTO MODDERDAM ROAD, LEFT INTO 35TH STREET WHICH BECOMES VAN RIEBEECK ROAD, LEFT INTO EPPING AVENUE, OVER 21ST AVENUE, INTO CONSANI ROAD TO TAXI RANK AT ELSIES RIVER TERMINUS, RIGHT INTO HALT ROAD, RIGHT INTO VOORTREKKER ROAD, RIGHT INTO JAN VAN RIEBEECK

ROAD, LEFT INTO ALEXANDER ROAD, RIGHT INTO STEENBRAS STREET, LEFT INTO CLOETE STREET TO PAROW RAILWAY STATION PAROW, LEFT INTO PICTON STREET, INTO PAROW STREET, RIGHT INTO JEAN SIMONS STREET TOWARDS SANLAM CENTRE, LINK UP WITH RAILWAY STREET TO DROP-OFF ONLY, THROUGH SANLAM CENTRE PARKING AREA, LEFT INTO DE LA REY STREET, LEFT INTO FRANSIE VAN ZYL DRIVE, LEFT INTO TYGERBERG HOSPITAL TO DROP-OFF ONLY, LEFT INTO FRANSIE VAN ZYL DRIVE, LEFT INTO INDUSTRIAL RING ROAD, LEFT INTO STELLENBERG ROAD, RIGHT INTO RADNOR STREET TO PEP STORES HEAD OFFICE, LEFT INTO DE LA REY ROAD, RIGHT INTO MODDERDAM ROAD, LEFT INTO BORCHARDS QUARRY ROAD, LEFT ONTO N2, ALONG N2, LEFT AT MEW WAY OFF-RAMP, RIGHT INTO MEW WAY, RIGHT INTO LANSDOWNE ROAD, RIGHT INTO HOZA AVENUE TO TAXI RANK IN KHAYELITSHA.

E13 TYGERBERG RAILWAY STATION PAROW - KHAYELITSHA

FROM TYGERBERG RAILWAY STATION PAROW, ALONG RAILWAY STREET TO, THROUGH SANLAM CENTRE PARKING AREA, LEFT INTO DE LA REY ROAD, RIGHT INTO MODDERDAM ROAD, LEFT INTO BORCHARDS QUARRY ROAD, LEFT ONTO N2, ALONG N2, LEFT AT MEW WAY OFF-RAMP, RIGHT INTO MEW WAY, RIGHT INTO LANSDOWNE ROAD, RIGHT INTO HOZA AVENUE TO TAXI RANK IN KHAYELITSHA.

ROUTES ARE SUBJECT TO THE FOLLOWING CONDITIONS:

- (A) THAT NO PASSENGERS ARE PICKED UP AT ANY OTHER TAXI RANK.
- (B) THE VEHICLE MUST BE REGISTERED IN THE NAME OF THE PERMIT HOLDER.
- (C) THE HOLDER OF THIS PERMIT IS PROHIBITED FROM ENTERING INTO ANY AGREEMENT WHEREBY ANOTHER PARTY IS PERMITTED TO UNDERTAKE ROAD TRANSPORTATION FOR OWN GAIN UNDER AUTHORITY OF THIS PERMIT.
- (D) THE COMPLETE ROUTE MUST BE TRAVERSED AND NOT ONLY A PORTION OF IT.
- (E) THE PERMIT IS NOT TRANSFERABLE.
- (F) THE AUTHORITY IS REVIEWABLE AT ANY TIME.

ADDITIONAL AUTHORITY:

HUWAIT - HARARE

FROM SITE C, KUWAIT RANK LEFT INTO MAPHONGWANA AVENUE RIGHT INTO LANSDOWNE ROAD VIA LUZUKO AND DRIFTSAND OLD FAURE ROAD BACK INTO LANSDOWNE ROAD RIGHT INTO MEW WAY LEFT INTO PAMA ROAD RIGHT INTO KUSASA ROAD RIGHT INTO MAKABENI ROAD LEFT INTO SPINE ROAD LEFT INTO NTLAZANE ROAD RIGHT INTO STEVE BIKO ROAD LEFT INTO BUKWAYO ROAD RIGHT INTO NCUMO ROAD RIGHT INTO FUNZA STREET VIA KUYASA INTO WLATER SISULU ROAD VIA MAKAYA OSCAR MPETHA INTO TAMBO ROAD INTO BATANDWA NDODO ROAD TO HARARE AND RETURN VIA THE SAME ROUTE.

KUWAIT - MAKAYA

FROM SITE C KUWAIT RANK LEFT INTO SOLOMON TSHUKU LEFT INTO MAPHONWANA AVENUE RIGHT INTO LANSDOWNE ROAD VIA LUZUKO AND DRIFTSAND OLD FAURE ROAD BACK INTO LANSDOWNE ROAD RIGHT INTO MEW WAY LEFT INTO PAMA ROAD RIGHT INTO KUSASA ROAD RIGHT INTO MAKABENI ROAD LEFT INTO SPINE ROAD INTO LANDLE DRIVE INTO ALBERTINA SISULU INTO MONGEZI ROAD INTO LAWULO ROAD INTO LAWULO RIGHT INTO LANSDOWNE INTO TUTU AVENUE RIGHT INTO LJANSDOWNE ROAD LEFT INTO LINDELA ROAD TO MACASSAR AND RETURN VIA THE SAME ROUTE.

KUWAIT - MACASSAR

FROM SITE C KUWAIT RANK RIGHT INTO SOLOMON TSHUKU LEFT INTO LANSDOWNE ROAD RIGHT INTO MEW WAY LEFT INTO PAMA ROAD LEFT INTO BONGA DRIVE (M45) INTO SULANI DRIVE INTO NYATHI AVENUE INTO LANSDOWNE ROAD RIGHT INTO FUKUTHA ROAD INTO CEKETHA ROAD TO MACASSAR AND RETURN VIA THE SAME ROUTE.

MONTE VISTA AND EDGEHEAD

FROM SITE C TAXI RANK INTO SOLOMON TSHUKU AVENUE TURN LEFT INTO LANSDOWNE ROAD, LEFT INTO TUNGWANE ROAD LEFT INTO N2 ALONG N2 ONTO BORCHARD QUARRY OFF-RAMP INTO MODDERDAM ROAD LEFT INTO 35TH ROAD WHICH BECOMES VAN RIEBEECK BECOMES GIEL BASSON TURN LEFT TO FRANCE CONRADIE TURN RIGHT TO MONTE VISTA BOULEVARD TURN LEFT YOU GET TO GLENNKUILELAAN TURN RIGHT TO DELMEIDE TURN RIGHT INTO LETCHWORTH DRIVE TURN LEFT TO KASTEEL STREET, VRYBURGER AVENUE DE GRANDEL TURN RIGHT INTO CIRCLE LEFT INTO VRYBURGER TURN RIGHT INTO WYNLAND ROAD TURN RIGHT ONTO SPILBERGEN STREET TURN LEFT TO COORNHOP STREET TURN LEFT TO DELMAIDE THEN TURN LEFT TO GET MONTELGUE LAAN TURN RIGHT TO MONTE VISTA BOULEVARD AND RETURN VIA THE SAME ROUTE.

PANORAMA

FROM SITE C TAXI RANK INTO SOLOMON TSHUKU AVENUE TURN LEFT INTO LANSDOWNE ROAD LEFT INTO TUGWANE ROAD LEFT N2, ALONG N2, ONTO BORCHARDS QUARRY

OFF-RAMP INTO MODDERDAM ROAD LEFT INTO 35TH STREET WHICH BECOMES VAN RIEBEECK ROAD BECOMES GIEL BASSOM TURN RIGHT TO FRANCE CONRADIE LEFT TO MC INTYRE ROAD BECOMES PLATTEKLOOF ROAD TURN LEFT INTO HENDRICK VERWOERD TURN RIGHT TO HENNIE WINTERBACH.
GOODWOOD/CASINO

FROM SITE C TAXI RANK INTO SOLOMON TSHUKU AVENUE TURN LEFT TO LANSDOWNE ROAD, LEFT INTO TUNGWANE ROAD LEFT INTO N2, ALONG N2, ONTO BORCHARDS QUARRY OFF-RAMP INTO MODDERDAM ROAD, LEFT ONTO 35TH STREET WHICH BECOMES VAN RIEBEECK ROAD, LEFT INTO EPPING AVENUE, OVER 21ST AVENUE INTO CONSAI ROAD TO TAXI RANK AT ELSIES RIVER TERMINUS RIGHT INTO HALT ROAD AND TURN LEFT TO VOORTREKKER ROAD, FROM VOORTREKKER ROAD TURN LEFT TO ADERSON ROAD TO GOODWOOD STATION AND TURN RIGHT FITZROY, TURN LEFT TO VOORTREKKER AND TURN LEFT INTO VANGUARD DRIVE ONTO N7 ONTO N2 TURN RIGHT INTO MEW WAY AND TURN RIGHT TO LANSDOWNE ROAD ONTO SOLOMON TSHUKU TO SITE C RANK RETURN VIA THE SAME ROUTE.

OP.5516029. (2) HEYNS ABRAHAM CHARLES AC ID NO 7503195098088. POSTAL ADDRESS: RIVERSIDE STREET 54, RIVERSIDE, PAARL, 7646. (4) TRANSFER OF PERMIT, PERMIT NO. 507212/7 FROM SYFERS LESLIE L (14 X PASSENGERS, DISTRICT: PAARL). (7) AUTHORITY AS IN LAST MENTIONED PERMIT(S).

OP.5516465. (2) NDELENI MICHEAL NDAWENI MN ID NO 6201265762086. POSTAL ADDRESS: 36 MASITHANDANE STREET, KAYAMANDI TOWNSHIP, STELLENBOSCH, 7600. (4) TRANSFER OF PERMIT, PERMIT NO. 521302/0 FROM BLUE LINE BUS SERVICE LTD (65 X PASSENGERS, DISTRICT: KUILSRIVIER). (7) AUTHORITY AS IN LAST MENTIONED PERMIT(S).

OP.5516466. (2) TABANE MVULENI ALBART MA ID NO 6801045935082. POSTAL ADDRESS: A20 MDALA STREET, KAYAMANDI, STELLENBOSCH, 7600. (4) TRANSFER OF PERMIT, PERMIT NO. 521301/0 FROM BLUE LINE BUS SERVICE LTD (65 X PASSENGERS, DISTRICT: KUILSRIVIER). (7) AUTHORITY AS IN LAST MENTIONED PERMIT(S).

OP.5516749. (2) RANUCA SIBONGILE S ID NO 7205046124085. POSTAL ADDRESS: 54680, KUYASA, KHAYELITSHA, 7784 (4) R/MENT OF VEHICLE (INC 13-15), PERMIT NO. 1578514/0 FROM RANUCA SIBONGILE S (13 X PASSENGERS, DISTRICT: CAPE TOWN).

Permit No. 1578514/0

214 - CAPE TOWN HIGH LEVEL ROAD - CAMPS BAY

FROM TAXI RANK AT TOP DECK CAPE TOWN RAILWAY STATION, LEFT INTO OSWALD PIROW ROAD, LEFT INTO HERTZOG BOULEVARD, LEFT INTO HEERENGRACHT, RIGHT INTO HANS STRYDOM, LEFT INTO BUITENGRACHT STREET, RIGHT INTO STRAND STREET, THROUGH DE WATERKANT, CONTINUE, ALONG HIGH LEVEL ROAD, RIGHT INTO DE AVE, LEFT INTO KLOOF ROAD, RIGHT INTO FIR ROAD, LEFT INTO BROMPTON ROAD WHICH BECOMES RAVINE ROAD, RIGHT INTO VICTORIA ROAD, CONTINUE ALONG VICTORIA ROAD THROUGH BANTRY BAY, CLIFTON TO CAMPS BAY AND RETURN ALONG THE SAME ROUTE.

215 - CAPE TOWN MAIN ROAD - CAMPS BAY

FROM TAXI RANK AT TOP DECK CAPE TOWN RAILWAY STATION, LEFT INTO OSWALD PIROW ROAD, LEFT INTO HERTZOG BOULEVARD, LEFT INTO HEERENGRACHT, RIGHT INTO HANS STRYDOM, LEFT INTO BUITENGRACHT STREET, RIGHT INTO SOMERSET ROAD WHICH BECOMES MAIN ROAD GREEN POINT, THROUGH SEA POINT TAKING RIGHT HAND FORK WHICH BECOMES REGENT STREET, LEFT INTO QUEENS ROAD, RIGHT INTO VICTORIA ROAD BANTRY BAY, CONTINUE ALONG VICTORIA ROAD THROUGH CLIFTON TO CAMPS BAY AND RETURN ALONG THE SAME ROUTE.

216 CAPE TOWN KLOOF ROAD - CAMPS BAY

FROM TAXI RANK AT TOP DECK CAPE TOWN RAILWAY STATION, LEFT INTO OSWALD PIROW ROAD, LEFT INTO HERTZOG BOULEVARD, LEFT INTO HEERENGRACHT, RIGHT INTO HANS STRYDOM, LEFT INTO BUITENGRACHT STREET, CONTINUE ALONG NEW CHURCH STREET, OVER KLOOF NEK TO CAMPS BAY DRIVE, ALONG CAMPS BAY DRIVE TO VICTORIA ROAD THROUGH BANTRY BAY, CLIFTON TO CAMPS BAY AND RETURN ALONG THE SAME ROUTE.

217 CAPE TOWN WESTERN BOULEVARD - CAMPS BAY

FROM TAXI RANK AT TOP DECK CAPE TOWN RAILWAY STATION, LEFT INTO OSWALD PIROW ROAD, LEFT INTO HERTZOG BOULEVARD, LEFT INTO HEERENGRACHT, RIGHT INTO HANS STRYDOM, ALONG PORT ROAD WHICH BECOMES WESTERN BOULEVARD, WHICH BECOMES BEACH ROAD, THROUGH THREE ANCHOR BAY, CONTINUE ALONG BEACH ROAD, LEFT INTO QUEENS ROAD, RIGHT INTO VICTORIA ROAD, THROUGH BANTRY BAY, CLIFTON TO CAMPS BAY AND RETURN ALONG THE SAME ROUTE.

101 CAPE TOWN - WYNBERG

FROM TAXI RANK AT TOP DECK CAPE TOWN RAILWAY STATION, RIGHT INTO OSWALD PIROW ROAD, LEFT INTO SIR LOWRY ROAD, ALONG SIR LOWRY ROAD WHICH BECOMES VICTORIA ROAD, WHICH BECOMES MAIN ROAD TO MAIN ROAD WYNBERG, INTO THOMAS ROAD, INTO MORAM ROAD TO DROP-OFF PASSENGERS ONLY IN MORAM ROAD WYNBERG AND RETURN AS FOLLOWS: INTO CHURCH STREET, INTO EGHAM ROAD WITH THE REST OF THE ROUTE THE REVERSE OF THE FORWARD JOURNEY SUBJECT TO THE CONDITION THAT NO PASSENGERS ARE PICKED-UP WITHIN A RADIUS OF 400M OF ANY TAXI RANK IN WYNBERG.

624 CAPE TOWN - WYNBERG

FROM TAXI RANK AT TOP DECK CAPE TOWN RAILWAY STATION CAPE TOWN, LEFT INTO OSWALD PIROW STREET, RIGHT INTO EASTERN BOULEVARD, ONTO M3, ALONG M3, LEFT INTO KLIPPER ROAD, RIGHT INTO NEWLANDS AVE, LEFT INTO DEAN STREET, RIGHT INTO MAIN ROAD, ALONG MAIN ROAD THROUGH NEWLANDS, CLAREMONT, KENILWORTH, LEFT INTO KENILWORTH ROAD, RIGHT INTO THOMAS ROAD, INTO MORAM ROAD TO TAXI RANK AT WYNBERG RAILWAY STATION WYNBERG AND RETURN ALONG THE SAME ROUTE SUBJECT TO THE CONDITION THAT PASSENGERS MAY ONLY BE DROPPED-OFF IN MORAM ROAD AND FURTHER SUBJECT TO THE CONDITION THAT NO PASSENGERS ARE PICKED-UP WITHIN A RADIUS OF 400M OF ANY TAXI RANK IN WYNBERG.

ABOVE ROUTES SUBJECT TO THE FOLLOWING CONDITIONS:-

(A) THAT NO PASSENGERS ARE PICKED UP AT ANY OTHER TAXI RANK. (B) THE VEHICLE MUST BE REGISTERED IN THE NAME OF THE OPERATING LICENCE HOLDER. (C) THE HOLDER OF THIS OPERATING LICENCE IS PROHIBITED FROM ENTERING INTO ANY AGREEMENT WHEREBY ANOTHER PARTY IS PERMITTED TO UNDERTAKE ROAD TRANSPORTATION FOR OWN GAIN UNDER AUTHORITY OF THIS LICENCE. (D) THE COMPLETE ROUTE MUST BE TRAVERSED AND NOT ONLY A PORTION OF IT. (E) THE OPERATING LICENCE IS NOT TRANSFERABLE. (F) THE AUTHORITY IS REVIEWABLE AT ANY TIME.

OP.5516769. (2) WICOMB ABRAHAM JOHANNES AJ ID NO 5206165125087. (3) DISTRICT: BELLVILLE. POSTAL ADDRESS: 254 8ST LAAN, EIKENDAL, KRAAIFONTEIN, 7570. (4) NEW APPLICATION. (5) 1 X 15 PASSENGERS. (6) THE CONVEYANCE OF TAXI PASSENGERS. (7) AUTHORITY: 124 BELLVILLE - CAPE TOWN (DROP OFF - ONLY)

FROM THE TAXI RANK IN SUID STREET BELLVILLE, RIGHT INTO CHARL MALAN STREET, LEFT INTO VOORTREKKER ROAD, ALONG VOORTREKKER ROAD THROUGH PAROW, GOODWOOD, MAITLAND AND SALT RIVER, INTO RUSSEL STREET, RIGHT INTO SIR LOWRY ROAD, RIGHT INTO OSWALD PIROW STREET TO TOP DECK CAPE TOWN RAILWAY STATION CAPE TOWN AND RETURN ALONG THE SAME ROUTE.

OP.5516770. (2) WICOMB ABRAHAM JOHANNES AJ ID NO 5206165125087. (3) DISTRICT: BELLVILLE. POSTAL ADDRESS: 254 8ST LAAN, EIKENDAL, KRAAIFONTEIN, 7570. (4) NEW APPLICATION. (5) 1 X 15 PASSENGERS. (6) THE CONVEYANCE OF TAXI PASSENGERS. (7) AUTHORITY: 4-BELLVILLE-MOWBRAY

FROM THE TAXI RANK AT BELLVILLE, RIGHT INTO CHARL MALAN STREET, RIGHT INTO BELRAIL ROAD, RIGHT INTO MODDERDAM ROAD WHICH BECOMES DUINEFONTEIN ROAD, RIGHT INTO KLIPFONTEIN ROAD, ALONG KLIPFONTEIN ROAD WHICH BECOMES DURBAN ROAD TO TAXI RANK AT MOWBRAY RAILWAY STATION AND RETURN ALONG THE SAME ROUTE.

OP.5516860. (2) KRUGER SAIDA S ID NO 5902010031088. POSTAL ADDRESS: PO BOX 836, WESTRIDGE, MITCHELLS PLAIN, 7802. (4) TRANSFER OF PERMIT, PERMIT NO. 505559/1 FROM HENDRICKS ABOUBAKAAR A (14 X PASSENGERS, DISTRICT: WYNBERG). (7) AUTHORITY AS IN LAST MENTIONED PERMIT(S).

OP.5516862. (2) PILOTT JOHANNA DOROTHY JD ID NO 4403100092016. POSTAL ADDRESS: 22 GULL STREET, ROCKLANDS, MITCHELL'S PLAIN, 7785 (4) OPERATING LICENCE CONVERSION, PERMIT NO. 503291/0 FROM PILOTT JOHANNA DOROTHY JD (14 X PASSENGERS, DISTRICT: WYNBERG). (7) AUTHORITY AS IN LAST MENTIONED PERMIT(S).

Permit No. 503291/0
246-HAZELDENE-ROCKLANDS

FROM TAXI RANK IN HAZELDENE AVE HAZELDENE MITCHELLS PLAIN, LEFT INTO MERRIDALE AVE, RIGHT INTO MONTAGUE DRIVE, INTO CEDARS, LEFT INTO WELTEVREDEN AVE, LEFT INTO SPINE ROAD, LEFT INTO PARK AVE ROCKLANDS AND RETURN ALONG THE SAME ROUTE.

248-HAZELDENE-WESTGATE MALL

FROM TAXI RANK AT HAZELDENE AVE HAZELDENE MITCHELLS PLAIN, LEFT INTO WESPOORT AVE, LEFT INTO DE DUIN AVE, RIGHT INTO SIMONSIG AVE, LEFT INTO PARK AVE, LEFT INTO CEDARS WESTRIDGE AND RETURN VIA MONTAGUE AVE AND MERRIDALE AVE.

250-HAZELDENE-WESTGATE MALL VIA KAPTEINSKLIP STATION

FROM TAXI RANK AT HAZELDENE MITCHELLS PLAIN, LEFT INTO MERRIDALE AVE, OVER SPINE ROAD TO KAPTEINSKLIP STATION, INTO MERRIDALE AVE, RIGHT INTO EISLEBEN STREET, INTO BOEING STREET, RIGHT INTO IMPALA STREET, RIGHT INTO SHAKETON STREET, RIGHT INTO PARK AVE, LEFT INTO SPINE ROAD, RIGHT INTO WELTEVREDEN STREET, RIGHT INTO CEDARS, LEFT INTO PARK AVE, RIGHT INTO DAGBREEK AVE, LEFT INTO MORGANSTER AVE TO WESTGATE MALL AND RETURN ALONG THE SAME ROUTE.
247-HAZELDENE-WESTRIDGE

FROM TAXI RANK AT HAZELDENE AVE HAZELDENE MITCHELLS PLAIN, LEFT INTO WESTPOORT AVE, LEFT INTO DE DUIN AVE, RIGHT INTO SIMONSIG AVE, RIGHT INTO PARK AVE, LEFT INTO CEDARS WESTRIDGE AND RETURN VIA MONTAGUE AVE AND MERRIDALE AVE.

249-HAZELDENE-WESTGATE MALL VIA SILVERSANDS AVE

FROM TAXI RANK AT HAZELDENE AVE HAZELDENE MITCHELLS PLAIN, RIGHT INTO MERRIDALE AVE, LEFT INTO SILVERSANDS AVE, RIGHT INTO DE DUIN AVE, LEFT INTO MORGANSTER AVE TO WESTGATE MALL AND RETURN ALONG THE SAME ROUTE.
251-HAZELDENE-WESTGATE PALM

FROM TAXI RANK AT HAZELDENE AVE HAZELDENE MITCHELLS PLAIN, RIGHT INTO MERRIDALE AVE, LEFT INTO SILVERSANDS, RIGHT INTO DE DUIN, LEFT INTO MORGANSTER AVE, RIGHT INTO FULHAM ROAD TO WESTGATE PALMS AND RETURN ALONG THE SAME ROUTE.

OP.5516864. (2) MARTIN TREVOR JOSEPH TJ ID NO 6210215197087. POSTAL ADDRESS: 4 RIDGE COURT, WESTRIDGE, MITCHELL'S PLAIN, 7785. (4) TRANSFER OF PERMIT, PERMIT NO. 508271/2 FROM HENDRICKS ABOUBAKAR A (15 X PASSENGERS, DISTRICT: WYNBERG). (7) AUTHORITY AS IN LAST MENTIONED PERMIT(S).

OP.5516954. (2) WELISO MONKI M ID NO 6207185514085. POSTAL ADDRESS: 8 ARIES ROAD, PHOENIX PARK, MILNERTON, 7441 (4) R/MENT OF VEHICLE (INC 14-15, PERMIT NO. 1527916/1 FROM WELISO MONKI M (14 X PASSENGERS, DISTRICT: WYNBERG).

Permit No. 1527916/1
17 - NYANGA - CAPE TOWN

FROM TAXI RANK AT NYANGA, RIGHT INTO EMMS DRIVE, RIGHT INTO SITHANDATU STREET, LEFT INTO NTLANGANO STREET, INTO BORCHARDS QUARRY ROAD, LEFT ONTO N2, WHICH BECOMES SETTLERS WAY, EASTERN BOULEVARD, LEFT INTO OSWALD PIROW ROAD, RIGHT INTO TOP DECK CAPE TOWN RAILWAY STATION AND RETURN ALONG THE SAME ROUTE.

171 - NYANGA - SEA POINT

FROM TAXI RANK AT NYANGA, RIGHT INTO EMMS DRIVE, RIGHT INTO SITHANDATU STREET, LEFT INTO NTLANGANO STREET, LEFT INTO TERMINUS ROAD, INTO BORCHARDS QUARRY ROAD, LEFT ONTO N2, ALONG N2 WHICH BECOMES SETTLERS WAY, EASTERN BOULEVARD, LEFT INTO OSWALD PIROW ROAD, RIGHT INTO TOP DECK CAPE TOWN RAILWAY STATION OFF-LOADING ONLY, LEFT INTO OSWALD PIROW ROAD, LEFT INTO HERTZOG BOULEVARD, LEFT INTO HEERENGRACHT, RIGHT INTO HANS STRYDOM STREET, LEFT INTO BUITENKANT STREET, RIGHT INTO STRAND STREET, RIGHT INTO CHIAPPINI STREET, LEFT INTO SOMERSET ROAD, ALONG SOMERSET ROAD WHICH BECOMES MAIN ROAD TO REGENT STREET SEA POINT AROUND CIRCLE IN QUEENS ROAD SEA POINT AND RETURN ALONG THE SAME ROUTE.

ABOVE ROUTES SUBJECT TO THE FOLLOWING CONDITIONS:

A) THAT NO PASSENGERS ARE PICKED UP AT ANY OTHER RANK; B) THE VEHICLE MUST BE REG IN THE NAME OF THE OPERATING LICENCE HOLDER; C) THE HOLDER OF THIS LICENCE IS PROHIBITED FROM ENTERING INTO ANY AGREEMENT WHEREBY ANOTHER PARTY IS PERMITTED TO UNDERTAKE ROAD TRANSPORTATION FOR OWN GAIN UNDER AUTHORITY OF THIS LICENCE; D) THE COMPLETE ROUTE MUST BE TRAVERSED AND NOT ONLY A PORTION OF IT; E) THE OPERATING LICENCE IS NOT TRANSFERABLE; F) THE AUTHORITY IS REVIEWABLE AT ANY TIME

OP.5517216. (2) PANI SIPHO S ID NO 6104125691083. POSTAL ADDRESS: 19446 SAMORA MACHEL CRESCENT, MANDELA PARK, KHAYELITSHA, 7784 (4) R/MENT OF VEHICLE (INC 13-19), PERMIT NO. 1528122/1 FROM PANI SIPHO S (19 X PASSENGERS, DISTRICT: BELLVILLE).

Permit No. 1528122/1
463 KRAAIFONTEIN - BLOEKOMBOS

FROM TAXI RANK IN STATION ROAD AT KRAAIFONTEIN RAILWAY STATION, KRAAIFONTEIN, ALONG STATION ROAD, LEFT INTO OLD PAARL ROAD TO TAXI RANK IN OLD PAARL ROAD, BLOEKOMBOS AND RETURN ALONG THE SAME ROUTE.

464 KRAAIFONTEIN - SCOTSDENE

FROM TAXI RANK IN STATION ROAD AT KRAAIFONTEIN RAILWAY STATION, LEFT INTO BOEFONTEIN ROAD, LEFT INTO LABOHEME STREET, RIGHT INTO BOESAK STREET, SCOTTSDENE AND RETURN AS FOLLOWS: INTO LABOHEME STREET, RIGHT INTO BUTTEN CRESCENT, RIGHT INTO KOOPMAN AVENUE, LEFT INTO PARK AVENUE, RIGHT INTO DA GAMA STREET, RIGHT INTO OLD PAARL ROAD, LEFT INTO STATION ROAD TO TAXI RANK AT KRAAIFONTEIN RAILWAY STATION, KRAAIFONTEIN.

465 KRAAIFONTEIN - BRACKENFELL

FROM TAXI RANK IN STATION ROAD AT KRAAIFONTEIN RAILWAY STATION, LEFT INTO KRAAIFONTEIN, ALONG STATION ROAD, RIGHT INTO OLD PAARL ROAD, LEFT INTO WILLIAM DABBS STREET TO BRACKENFELL RAILWAY STATION, INTO OLD PAARL ROAD, RIGHT INTO VOORTREKKER ROAD, LEFT INTO MODDERDAM ROAD, RIGHT INTO BELLAIR ROAD, RIGHT INTO IN BELLAIR AND RETURN AS FOLLOWS: INTO BELLAIR ROAD, RIGHT INTO VOORTREKKER ROAD, LEFT INTO OLD PAARL ROAD, INTO BRACKENFELL HYPERMARKET, BRACKENFELL, INTO OLD PAARL ROAD, RIGHT INTO NORTHPIKE DRIVE, LEFT INTO EASTWOOD DRIVE, RIGHT INTO HOWARD DRIVE, RIGHT INTO BUTTEN CRESCENT, RIGHT INTO LABOHEME STREET, LEFT INTO BOEFONTEIN ROAD, RIGHT INTO OLD PAARL ROAD, LEFT INTO STATION ROAD, KRAAIFONTEIN.

558 KRAAIFONTEIN - DURBANVILLE

FROM TAXI RANK AT KRAAIFONTEIN RAILWAY STATION, KRAAIFONTEIN, ALONG STATION ROAD, RIGHT INTO OLD PAARL ROAD, RIGHT INTO VAN RIEBECK ROAD, INTO BRIGHTON ROAD, INTO LANGEBERG ROAD, LEFT INTO WELLINGTON ROAD TO THE TAXI RANK IN NUWE STREET, DURBANVILLE AND RETURN ALONG THE SAME ROUTE SUBJECT TO THE CONDITION THAT NO PASSENGERS ARE PICKED UP IN DURBANVILLE.

584 KRAAIFONTEIN - WALLACEDENE

FROM TAXI RANK AT SHOPRITE KRAAIFONTEIN, LEFT INTO BERMAN STREET, LEFT INTO VAN DER MERWE STREET, LEFT INTO VAN RIEBECK ROAD, CROSS OLD PAARL ROAD, INTO BOTFOONTEIN ROAD, LEFT INTO BOESAK STREET, RIGHT INTO PEDRO STREET, RIGHT INTO BHUNGA STREET TO TAXI RANK IN BOESAK STREET WALLACEDENE AND RETURN ALONG THE SAME ROUTE.

585 KRAAIFONTEIN - BLOEKOMBOS

FROM TAXI RANK AT SHOPRITE KRAAIFONTEIN, LEFT INTO BERMAN STREET, LEFT INTO VAN DER MERWE STREET, LEFT INTO VAN RIEBECK ROAD, LEFT INTO OLD PAARL ROAD, TO BLOEKOMBOS AND RETURN ALONG THE SAME ROUTE.

ABOVE ROUTES SUBJECT TO THE FOLLOWING CONDITIONS:-

- *****
- (A) THAT NO PASSENGERS ARE PICKED UP AT ANY OTHER TAXI RANK. (B) THE VEHICLE MUST BE REGISTERED IN THE NAME OF THE OPERATING LICENSE HOLDER. (C) THE HOLDER OF THIS OPERATING LICENSE IS PROHIBITED FROM ENTERING INTO ANY AGREEMENT WHEREBY ANOTHER PARTY IS PERMITTED TO UNDERTAKE ROAD TRANSPORTATION FOR OWN GAIN UNDER AUTHORITY OF THIS LICENSE. (D) THE COMPLETE ROUTE MUST BE TRAVERSED AND NOT ONLY A PORTION OF IT. (E) THE OPERATING LICENSE IS NOT TRANSFERABLE. (F) THE AUTHORITY IS REVIEWABLE AT ANY TIME.

OP.5517326. (2) WOKO MANTOMBI MARGARET MM ID NO 5506070396081. (3) DISTRICT: BELLAIR. POSTAL ADDRESS: 793 WIMPI HOMES, OLD CROSS ROADS, NYANGA, 7750 C/O BELLAIR TAXI ASSO-CATA 22 VOLKSTROM, CROSS STR, BELLAIR, 7530. (4) NEW APPLICATION. (5) 1 X 15 PASSENGERS. (6) THE CONVEYANCE OF TAXI PASSENGERS. (7) AUTHORITY:

2-BELLAIR-NYANGA

FROM TAXI RANK AT BELLAIR, RIGHT INTO CHARL MALAN STREET, RIGHT INTO BELLAIR ROAD, RIGHT INTO MODDERDAM ROAD, LEFT INTO MILLERS ROAD, RIGHT INTO NYANGA DRIVE, RIGHT INTO SITHANDATHU ROAD TO NYANGA TAXI RANK AND RETURN ALONG THE SAME ROUTE.

4-BELLAIR-MOMBRA

FROM THE TAXI RANK AT BELLAIR, RIGHT INTO CHARL MALAN STREET, RIGHT INTO BELLAIR ROAD, RIGHT INTO MODDERDAM ROAD WHICH BECOMES DUNEFONTEIN ROAD,

RIGHT INTO KLIPFONTEIN ROAD, ALONG KLIPFONTEIN ROAD WHICH BECOMES DURBAN ROAD TO TAXI RANK AT MOWBRAY RAILWAY STATION AND RETURN ALONG THE SAME ROUTE.

1 BELLVILLE-DURBANVILLE

FROM TAXI RANK AT BELLVILLE, LEFT INTO STATION ROAD, RIGHT INTO DURBAN ROAD WHICH BECOMES WILLIE VAN SCHOOR ROAD, LEFT INTO BILL BEZUIDENHOUT ROAD, RIGHT INTO TYGER VALLEY CENTRE, RIGHT INTO OLD OAK ROAD, LEFT INTO DURBANVILLE ROAD, RIGHT INTO WELLINGTON ROAD, LEFT INTO NEW STREET, RIGHT INTO DURBANVILLE TAXI RANK AND RETURN ALONG THE SAME ROUTE.

175-BELLVILLE-EVERSDAL

VANAF TAXI STAANPLEK TE BELLVILLE, IN CHARL MALANSTRAAT, REGS IN VOORTREKKERWEG, LINKS MET OU PAARLWEG, LINKS IN BILL BEZUIDENHOUT RYLAAN, REGS IN SUIKERBOSSIESTRAAT, LINKS IN OLD OAKWEG, REGS IN PANORAMAWEG, LINKS IN MOUNTAINVIEW, REGS IN EDELWEISSTRAAT, REGS IN KENDALWEG, REGS

602-BELLVILLE-WELGEMOED

FROM TAXI RANK AT BELLVILLE, INTO STATION ROAD, RIGHT INTO DURBAN ROAD, LEFT INTO A J WEST ROAD, LEFT INTO MARKET STREET, RIGHT INTO LANDROS STREET, LEFT INTO VOORTREKKER ROAD, RIGHT INTO LINCOLN AVE, LEFT INTO HENDRIK VERVOED ROAD, RIGHT INTO JIP DE JAGER DRIVE, RIGHT INTO VAN RIEBEECKHOF ROAD TO WELGEMOED TO DROP-OFF AND PICK-UP ONLY AND RETURN ALONG THE SAME ROUTE.

BELLVILLE - CAPE GATE

FROM BELLVILLE TAXI IN CHARL MALAN STR, RIGHT INTO VOORTREKKER RD, LEFT WITH OLD PAARL RD, LEFT IN BILL BEZUIDENHOUT, RIGHT IN SUIKERBOSSIE, LEFT IN OLD OAK ROAD IN PANORAMA, LEFT MOUNTAINVIEW, ACROSS EVERSDAL TO CAPE GATE AND RETURN ALONG THE SAME ROUTE.

OP.5517394. (2) MGULI CHIEF MPUMZI CM ID NO 6407035796086. (3) DISTRICT: WYNBERG. POSTAL ADDRESS: 11 MENDELSON WAY, MANDALAY, MANDALAY, 7785 C/O MISS D MILLER SUITE 156, PRIVATE BAG X 103, NI CITY, 7460. (4) NEW APPLICATION. (5) 1 X 15 PASSENGERS. (6) THE CONVEYANCE OF TAXI PASSENGERS. (7) AUTHORITY:

1. NYANGA - GREEN POINT

FROM NYANGA TAXI RANK RIGHT INTO EMMD DRIVE LEFT INTO TERMINUS ROAD RIGHT NY 78 LEFT INTO NY 5 RIGHT INTO NY 6 LEFT INTO NY 108 INTO KLIPFONTEIN ROAD RIGHT INTO DUINEFONTEIN ROAD LEFT INTO N2 WHICH BECOMES SETTLERS WAY LEFT INTO HEERENGRAGHT WHICH BECOMES ADDERLEY STREET RIGHT INTO STRAND STREET RIGHT INTO BUITENGRAGHT LEFT INTO WESTERN BOULEVARD RIGHT INTO PORTSWOOD ROAD LEFT INTO DOCK ROAD AROUND THE CIRCLE INTO DOCK ROAD LEFT INTO WEST QUARRY AND RETURN LEFT INTO N2 WHICH BECOMES SETTLERS WAY RIGHT INTO MODDERDAM ROAD WHICH BECOMES DUINEFONTEIN ROAD LEFT INTO KLIPFONTEIN ROAD WHICH BECOMES NY 108 AND BACK TO NYANGA TAXI RANK.

2. 125 SAMORA MACHEL TO KILLARNEY

FROM SAMORA MACHEL TAXI RANK INTO CHRIS HANI CRESCENT, RIGHT INTO OLIVER DRIVE, RIGHT INTO VANGUARD DRIVE, LEFT ONTO N2, RIGHT INTO VANGUARD DRIVE, LEFT AT OFF-RAMP TO BOSMANS DAM ROAD, PROCEED ALONG BOSMANS DAM ROAD, RIGHT INTO MONTAGUE DRIVE, RIGHT AT KOEBERG ROAD, LEFT INTO BLAAUWBERG ROAD, RIGHT INTO MARINE DRIVE TO BLUE PETER HOTEL, PROCEED ALONG OTTO DU PLESSIS DRIVE TO MELKBOSSTRAND AND PROCEED OVER THE R27, WEST COAST TO N7, RIGHT INTO N7 ALONG N7 TO POTSDAM ROAD, RIGHT INTO POTSDAM ROAD ALONG POTSDAM ROAD TO TAXI RANK AT KILLARNEY AND RETURN ALONG THE SAME ROUTE SUBJECT TO THE CONDITION ONCE THE VEHICLE LEAVES SAMORA MACHEL NO PASSENGERS ARE PICKED UP AND ON RETURN JOURNEY NO PASSENGERS SET DOWN BEFORE SAMORA MACHEL IS REACHED.

3. NYANGA - CAPE TOWN

FROM NYANGA TAXI RANK RIGHT INTO EMMS DRIVE LEFT INTO TERMINUS ROAD RIGHT INTO NY 6 LEFT INTO NY 108 WHICH BECOMES KLIPFONTEIN ROAD RIGHT INTO DUINEFONTEIN ROAD LEFT INTO N2 WHICH BECOMES SETTLERS WAY EASTERN BOULEVARD LEFT INTO OSWALD PIROW ROAD RIGHT ONTO THE STATION DECK CAPE TOWN AND RETURN.

4. NYANGA - CAPE TOWN

FROM NYANGA STATION RIGHT INTO NY 3A LEFT INTO NY 78 LEFT INTO NY 5 RIGHT INTO NY6 INTO NY 108 WHICH BECOMES KLIPFONTEIN ROAD RIGHT INTO DUINEFONTEIN ROAD LEFT INTO N2 WHICH BECOMES SETTLERS WAY EASTERN BOULEVARD LEFT INTO OSWALD PIROW ROAD RIGHT ONTO THE STATION DECK CAPE TOWN AND RETURN.

OP.5517447. (2) WIWI SIKELE VICTOR SV ID NO 6402035491085. (3) DISTRICT: WYNBERG. POSTAL ADDRESS: 11 MENDELSON WAY, MANDALAY, 7785 C/O MISS D MILLER SUITE 156, PRIVATE BAG X 103, NI CITY, 7460. (4) NEW APPLICATION. (5) 1 X 16 PASSENGERS. (6) THE CONVEYANCE OF TAXI

PASSENGERS. (7) AUTHORITY:

1. NYANGA - GREEN POINT

FROM NYANGA TAXI RANK RIGHT INTO EMMD DRIVE LEFT INTO TERMINUS ROAD RIGHT NY 78 LEFT INTO NY 5 RIGHT INTO NY 6 LEFT INTO NY 108 INTO KLIPFONTEIN ROAD RIGHT INTO DUINEFONTEIN ROAD LEFT INTO N2 WHICH BECOMES SETTLERS WAY LEFT INTO HEERENGRAGHT WHICH BECOMES ADDERLEY STREET RIGHT INTO STRAND STREET RIGHT INTO BUITENGRAGHT LEFT INTO WESTERN BOULEVARD RIGHT INTO PORTSWOOD ROAD LEFT INTO DOCK ROAD AROUND THE CIRCLE INTO DOCK ROAD LEFT INTO WEST QUARRY AND RETURN LEFT INTO N2 WHICH BECOMES SETTLERS WAY RIGHT INTO MODDERDAM ROAD WHICH BECOMES DUINEFONTEIN ROAD LEFT INTO KLIPFONTEIN ROAD WHICH BECOMES NY 108 AND BACK TO NYANGA TAXI RANK.

2. 125 SAMORA MACHEL TO KILLARNEY

FROM SAMORA MACHEL TAXI RANK INTO CHRIS HANI CRESCENT, RIGHT INTO OLIVER DRIVE, RIGHT INTO VANGUARD DRIVE, LEFT ONTO N2, RIGHT INTO VANGUARD DRIVE, LEFT AT OFF-RAMP TO BOSMANS DAM ROAD, PROCEED ALONG BOSMANS DAM ROAD, RIGHT INTO MONTAGUE DRIVE, RIGHT AT KOEBERG ROAD, LEFT INTO BLAAUWBERG ROAD, RIGHT INTO MARINE DRIVE TO BLUE PETER HOTEL, PROCEED ALONG OTTO DU PLESSIS DRIVE TO MELKBOSSTRAND AND PROCEED OVER THE R27, WEST COAST TO N7, RIGHT INTO N7 ALONG N7 TO POTSDAM ROAD, RIGHT INTO POTSDAM ROAD ALONG POTSDAM ROAD TO TAXI RANK AT KILLARNEY AND RETURN ALONG THE SAME ROUTE SUBJECT TO THE CONDITION ONCE THE VEHICLE LEAVES SAMORA MACHEL NO PASSENGERS ARE PICKED UP AND ON RETURN JOURNEY NO PASSENGERS SET DOWN BEFORE SAMORA MACHEL IS REACHED.

3. NYANGA - CAPE TOWN

FROM NYANGA TAXI RANK RIGHT INTO EMMS DRIVE LEFT INTO TERMINUS ROAD RIGHT INTO NY 6 LEFT INTO NY 108 WHICH BECOMES KLIPFONTEIN ROAD RIGHT INTO DUINEFONTEIN ROAD LEFT INTO N2 WHICH BECOMES SETTLERS WAY EASTERN BOULEVARD LEFT INTO OSWALD PIROW ROAD RIGHT ONTO THE STATION DECK CAPE TOWN AND RETURN.

4. NYANGA - CAPE TOWN

FROM NYANGA STATION RIGHT INTO NY 3A LEFT INTO NY 78 LEFT INTO NY 5 RIGHT INTO NY6 INTO NY 108 WHICH BECOMES KLIPFONTEIN ROAD RIGHT INTO DUINEFONTEIN ROAD LEFT INTO N2 WHICH BECOMES SETTLERS WAY EASTERN BOULEVARD LEFT INTO OSWALD PIROW ROAD RIGHT ONTO THE STATION DECK CAPE TOWN AND RETURN.

OP.5517518. (2) NETSHIVHONGWENI TAKALANI EDSON TE ID NO 6703156154083.

(3) DISTRICT: WYNBERG. POSTAL ADDRESS: 33130 MAKHASA, KHAYELITSHA, 7784.

(4) NEW APPLICATION. (5) 1 X 34 PASSENGERS. (6) THE CONVEYANCE OF OTHER.

(7) AUTHORITY:

FROM PICK UP POINTS WITHIN A RADIUS OF 50 KM FROM PLACE OF BUSINESS SITUATED AT KHAYELITSHA TO POINTS WITHIN THE REPUBLIC OF SOUTH AFRICA AND RETURN TO THE PLACE WHERE THE PARTY WAS PICKED UP IN THE FIRST INSTANCE: SUBJECT TO THE EXPRESS CONDITION THAT THE CONVEYANCE OF SUCH A PARTY MAY ONLY BE UNDERTAKEN IF THE SAME PARTY UNDERTAKES THE FORWARD AND RETURN JOURNEY AS A UNIT WITH THE SOLE MUTUAL PURPOSE OF ATTENDING ONE OF MORE OF THE FOLLOWING:

WEDDINGS, FUNERALS, SCHOOL LEARNERS, RELIGIOUS GATHERINGS, SPORTS MEETINGS WHETHER AS PARTICIPANTS OR AS SPECTATORS, PICNIC OR ANY SIMILAR KIND OR ORGANISED ENTERTAINMENT OR RECREATION.

PERSONS ON A PARTICULAR BUS ROUTE AND THEIR PERSONAL EFFECTS -

FROM JOE GQABI BUS RANK IN PHILLIPI VIA N1, R300, N2, PAARL, WORCESTER, TOWNSRIVER, LAINGSBURG, LEEU GAMKA, BEAUFORT WEST VIA R61 ABERDEEN, GRAAF REINET, CRADOCK, TARKASTAD, QUEENSTOWN, COFIMVABA, LADY FRERE VIA R61, ENGCOCO, TSOMO, N2 BUTTERWORTH, IDUTYWA TO UMTATA AND RETURN.

TIMETABLE:

FORWARD JOURNEY SUNDAYS - SATURDAY RETURN

TIME	TOWNS	TIME	TOWNS
10H00	JOE GQABI PHILLIPI	13H00	UMTATA
11H30	PAARL	14H00	NGCOBO
12H00	WORCESTER	13H00	COFIMVABA
12H00	LAINGSBURG	16H00	QUEENSTOWN
17H00	BEAUFORT WEST	17H00	CRADOCK
20H30	GRAAF REINET	20H00	GRAAF REINET
22H30	CRADOCK	21H00	BEAUFORT WEST
03H00	TARKASTAD	02H00	BEAUFORT WEST
05H00	QUEENSTOWN	04H00	WORCESTER
07H00	COFIMVABA	05H00	PAARL
	NGCOBO	06H30	LANGA
09H00	UMTATA	07H00	CAPE TOWN PHILLIPI

THE HOLDER IS PERMITTED TO DEPART OR ARRIVE THREE HOURS EARLIER OF LATER THAT THE SCHEDULED TIME TABLE.

TARIFF R250 SINGLE.

STOPPING AT SOME TOWNS IS PERMITTED WHEN IT IS NECESSARY.

TIMETABLE SCHEDULED MAY CHANGE DURING THE SEASON TIME.

OP.5517531. (2) NKQAYI MZIWENKE M ID NO 4306115431089. (3) DISTRICT: WYNBERG. POSTAL ADDRESS: 9 NGXOTHA STREET, KTC, NYANGA, 7755. (4) NEW APPLICATION. (5) 1 X 16 PASSENGERS. (6) THE CONVEYANCE OF TAXI PASSENGERS. (7) AUTHORITY: LOWER CROSS ROADS TO NYANGA/LANGA

FROM LOWER CROSSROADS TO STOCK ROADS TURN RIGHT TO SPORTS ROAD ONTO SHEFIELD ROAD RIGHT ONTO NEW EISLEBEN ROAD LEFT ONTO LANSDOWNE ROAD TURN RIGHT ONTO EMS DRIVE TURN RIGHT INTO NYANGA TAXI RANK RETURN THE SAME ROUTE PICK UP PASSENGERS ALONG THE ROAD.
LOWER CROSS ROADS TO NYANGA

FROM LOWER CROSS ROADS TAXI RANK TURN LEFT ONTO STOCK ROAD CROSS THE SYMPHONY ROAD TURN LEFT ONTO LANSDOWNE ROAD ALONG LANSDOWNE ROAD TURN RIGHT ONTO EMS DRIVE TO NYANGA.
LOWER CROSS ROADS TO LAGA

FROM LOWER CROSS ROADS TURN RIGHT TO SPORTS ROAD ONTO SHEFIELD TURN RIGHT ONTO NEW EISLEBEN ROAD TURN LEFT ONTO LANSDOWNE ROAD TURN RIGHT INTO NY 1 INTO GUGULETU PROCEED STRAIGHT INTO VALALA DRIVE VIA NETREG TURN LEFT INTO BONTEHEUWEL CROSS VAN GUARD DRIVE INTO LAGA DROP THE PASSENGERS AT TAXI RANK PASS THE RANK TO WASHINGTON STREET TURN RIGHT INTO SANDILE AVENUE TO RAILWAY STATION DROP OFF THERE AND RETURN THE SAME ROUTE PICKING UP PASSENGERS ALONG THE ROAD.
LOWER CROSS ROADS TO DELFT

FROM LOWER CROSS ROAD TAXI RANK TURN LEFT ONTO STOCK ROAD TURN RIGHT INTO LANSDOWNE ROAD, RIGHT INTO SYMPHONY WAY LEFT INTO MAIN ROAD RIGHT INTO MENGIO STREET RIGHT INTO MAIN ROAD INTO WELWITCHIA STREET RIGHT INTO MAIN ROAD RIGHT INTO EINDHOVEN STREET TO DELFT TAXI RANK AND RETURN VIA THE SAME ROUTE.

OP.5517561. (2) FRANCIS RONALD GEORGE RG ID NO 5705035212082. POSTAL ADDRESS: 39 PAKHUIS STRAAT, TAFELSIG, MITCHELL'S PLAIN, 7785. (4) TRANSFER OF PERMIT, PERMIT NO. 503310/2 FROM HENDRICKS ABOUBAKAAR A (15 X PASSENGERS, DISTRICT: WYNBERG). (7) AUTHORITY AS IN LAST MENTIONED PERMIT(S).

OP.5517637. (2) DU TOIT COLLEN CEDRIC CC ID NO 6311225112080. (3) DISTRICT: KUILSRIVIER. POSTAL ADDRESS: VINEYARD WEG 28, AUSTINVILLE, BLACKHEATH, 7581. (4) NEW APPLICATION. (5) 1 X 16 PASSENGERS. (6) THE CONVEYANCE OF TAXI PASSENGERS. (7) AUTHORITY:

1. ROETE VANAF BLACKHEATH STASIE NA SOMERSET WINKELSENTRUM EN STRAND

VANAF BLACKHEATH TAXI RANK LINKS IN RANGE WEG LINKS IN BUTTSKOP WEG REGS IN FREDERICKSTRAAT

- DAN WEER LINKS IN ALBERT PHILANDERWEG TOT BY DIE VERKEERSSIRKEL WAAR LINKS GEDRAAI WORD IN MELTONWEG REGDEUR TOT BY FORESTRYLAAN
- WAAR WEER LINKS GEDRAAI WORD
- DAN WEER REGS IN GORDON RYLAAN VERBY PICK N PAY SENTRUM WEER REGS IN MAIN ROAD
- REGS IN STRANDWEG REG DEUR DAN WEER
- REGS IN R44
- WEER LINKS IN BROADWAY BLVD
- LINKS IN THE TRIANGLE TOT BY TAXI STAANPLEK SOMERSETWINKEL KOMPLEKS
- NA STRAND
- WEER LINKS IN DE BEER AVENUE TOT BY 3 RIGTING STOPSTRAAT
- WEER REGS IN VICTORIA STRAAT- DAN LINKS IN BROADWAY TOT BY VERKEERSLIG
- WEER REGS IN MAIN ROAD STRAAT TOT BY STRANDSTASIE EN OP DIESELFDE ROETE TERUG.

2. ROETE VANAF BLACKHEATHSTASIE NA STELLENBOSCH

VANAF BLACKHEATH STASIE LINKS IN RANGE WEG

- REGS IN BUTTSKOP WEG
- LINKS IN VINEYARD WEG
- LINKS IN ALBERT PHILANDER WEG REG DEUR TOT BY VERKEERS SIRKEL WAAR GEDRAAI WORD IN MELTON WEG
- REGDEUR TOT BY FORESTDRIE
- WAAR LINKS GEDRAAI WORD DAN WEER
- DAN WEER REGS IN GORDONRYLAAN VERBY PICK N PAY SENTRUM
- WEER REGS IN MAIN ROAD STRAAT
- WEER REGS IN STRANDWEG
- WEER REGS IN R10
- REGS IN BADEN POWELL RYLAAN NA STELLENBOSCH
- REGDEUR EN WEER REGS IN R310 NA STELLENBOSCH
- LINKS IN ADAM TAS STRAAT

- EN WEER REGS IN MERRIMAN STRAAT
 - TOT BY TAXI STAANPLEK
 - EN WEER OP DIESELFDE ROETE TERUG.
3. ROETE VANAF BLACKHEATHSTASIE NA BELLVILLE TAXI RANK

-
- VANAF BLACKHEATH SPOORWEGSTASIE
 - LINKS IN RANGEWEG
 - LINKS IN BUTTSKOPWEG
 - WEER LINKS IN STRANDWEG WAT DAN VAN RIEBEECK WEG WORD IN KUILSRIVIER
 - EN DAN WEER VOORTREKKER WEG WORD IN BELLVILLE
 - LINKS IN MODDERDAM WEG
 - REGS IN BELLRAIL STRAAT TOT BY BELLVILLE TAXI RANK
 - EN OP DIESELFDE ROETE TERUG.

OP.5517677. (2) OVERSTRAND TOURS CC ID NO 200103883323. POSTAL ADDRESS: P O BOX 8, HAWSTON, HAWSTON, 7202. (4) TRANSFER OF PERMIT, PERMIT NO. 1513887/3 FROM CAROLISSEN JOHN EDWARD JE (9 X PASSENGERS, DISTRICT: HERMANUS). (7) AUTHORITY AS IN LAST MENTIONED PERMIT(S).

OP.5517702. (2) MINI RD RD ID NO 6607145646085. POSTAL ADDRESS: 70 KHEDAMA STR, ZWELETHEMBA, WORCESTER, 6852. (4) TRANSFER OF PERMIT, PERMIT NO. 515418/1 FROM GALELA NTSOKOLO CHOCOLATE NC (12 X PASSENGERS, DISTRICT: WORCESTER). (7) AUTHORITY AS IN LAST MENTIONED PERMIT(S).

OP.5517813. (2) TOPLESS TOURS (PTY) LTD ID NO 200201312307. POSTAL ADDRESS: P.O. BOX 287, PAARDEN EILAND, 7420. (4) TRANSFER OF PERMIT, PERMIT NO. 513675/2 FROM HYLTON ROSS TOURS PTY LTD (21 X PASSENGERS, DISTRICT: RADIUS). (7) AUTHORITY AS IN LAST MENTIONED PERMIT(S).

OP.5517844. (2) FLORENCE DERON HENRY DH ID NO 6806045077082. POSTAL ADDRESS: NO.6 - 14DE LAAN, RAVENSMEAD, 7490. (4) TRANSFER OF PERMIT, PERMIT NO. 503295/2 FROM ROSS SIDNEY SOLOMON SS (14 X PASSENGERS, DISTRICT: BELLVILLE). (7) AUTHORITY AS IN LAST MENTIONED PERMIT(S).

OP.5517887. (2) GO CAPE TOURISM SERVICES ID NO 200300844723. POSTAL ADDRESS: P.O. BOX 927, STELLENBOSCH, 7599. (4) TRANSFER OF PERMIT, PERMIT NO. 1553056/0 FROM GO CAPE TOURISM SERVICES (9 X PASSENGERS, DISTRICT: STELLENBOSCH). (7) AUTHORITY AS IN LAST MENTIONED PERMIT(S).

OP.5518043. (2) FLORENCE DERON HENRY DH ID NO 6806045077082. POSTAL ADDRESS: NO.6 - 14DE LAAN, RAVENSMEAD, 7490. (4) TRANSFER OF PERMIT, PERMIT NO. 504576/2 FROM ROSS SIDNEY SOLOMON SS (14 X PASSENGERS, DISTRICT: BELLVILLE). (7) AUTHORITY AS IN LAST MENTIONED PERMIT(S).

OP.5518257. (2) DANIELS MICHAEL M ID NO 7303305273089. POSTAL ADDRESS: 46 ELIZABETH CRESCENT, SAXONSEA, ATLANTIS, 7349. (4) TRANSFER OF PERMIT, PERMIT NO. 500480/3 FROM LUYT CHARLES C (15 X PASSENGERS, DISTRICT: MALMESBURY). (7) AUTHORITY AS IN LAST MENTIONED PERMIT(S).

OP.5518352. (2) JACOBS RICHARD R ID NO 4402155113081. POSTAL ADDRESS: 100 E 7TH AVENUE, KENSINGTON, KENSINGTON, 0000. (4) TRANSFER OF PERMIT, PERMIT NO. 1548968/3 FROM ADAMS NATHANAEAL NICHOLAS NN (4 X PASSENGERS, DISTRICT: CAPE TOWN). (7) AUTHORITY AS IN LAST MENTIONED PERMIT(S).

OP.5518617. (2) MEMEZA MXOLISI LENNOX ML ID NO 5903145839080. POSTAL ADDRESS: PO BOX 2832, SOMERSET WEST, SOMERSET WEST, 7129. (4) TRANSFER OF PERMIT, PERMIT NO. 504874/1 FROM FREDERICKS FREDERICK F (15 X PASSENGERS, DISTRICT: STRAND). (7) AUTHORITY AS IN LAST MENTIONED PERMIT(S).

OP.5518787. (2) PAM TAYLOR TOURS ID NO 984612823. POSTAL ADDRESS: PO BOX 60554, FLAMINGO SQUARE, FLAMINGO SQUARE, 7439. (4) TRANSFER OF PERMIT, PERMIT NO. 518746/1 FROM TAYLOR PAMELA JOY BISSET PJB (4 X PASSENGERS, DISTRICT: CAPE TOWN). (7) AUTHORITY AS IN LAST MENTIONED PERMIT(S).

OP.5518882. (2) MALIVIWE MK ID NO 7602026890083. POSTAL ADDRESS: DAMBANANI STREET, LWR CROSSROADS, PHILLIPI, 5644. (4) TRANSFER OF PERMIT, PERMIT NO. 504475/0 FROM KOTI GWEBENJANI G (14 X PASSENGERS, DISTRICT: WYNBERG). (7) AUTHORITY AS IN LAST MENTIONED PERMIT(S).

OP.5518976. (2) JAMES EDWARD JOHN EJ ID NO 6702125166087. POSTAL ADDRESS: 37 LISBON STREET, RUYTERWACHT, 7460. (4) TRANSFER OF PERMIT, PERMIT NO. 509158/0 FROM FEBRUARY JOSEPH ALFRED JA (15 X PASSENGERS, DISTRICT: CAPE TOWN). (7) AUTHORITY AS IN LAST MENTIONED PERMIT(S).

OP.5519232. (2) STRAUSS WILLIAM JACOBUS WJ ID NO 5711295161084. POSTAL ADDRESS: POSBUS 201, ASHTON, 6715. (4) TRANSFER OF PERMIT, PERMIT NO. 1504122/5 FROM DU TOIT CRISTIAAN JAKOBUS CJ (15 X PASSENGERS, DISTRICT: ASHTON).

ROBERTSON). (7) AUTHORITY AS IN LAST MENTIONED PERMIT(S).

OP.5519418. (2) ABRAHAMS FRANCOIS GAYN FG ID NO 6902155165088. POSTAL ADDRESS: 5 AVONDALE AVE, ELSIES RIVER, 7490. (4) TRANSFER OF PERMIT, PERMIT NO. 506070/2 FROM ABRAHAMS HENDRIE JOHN HJ (15 X PASSENGERS, DISTRICT: GANYESA). (7) AUTHORITY AS IN LAST MENTIONED PERMIT(S).

OP.5519421. (2) THOMAS ESCHER ROLAND ER ID NO 7410235097080. POSTAL ADDRESS: 25 CLOETE CRESCENT, ELSIES RIVIER, 7490. (4) TRANSFER OF PERMIT, PERMIT NO. 502340/3 FROM LEVENDAL JULIAN PATRICK JP (13 X PASSENGERS, DISTRICT: GANYESA). (7) AUTHORITY AS IN LAST MENTIONED PERMIT(S).

OP.5519886. (2) MCWHITE FOZIA F ID NO 3005010302087. POSTAL ADDRESS: 157 CONCERT BOULEVARD, RETREAT, RETREAT, 7945. (4) TRANSFER OF PERMIT, PERMIT NO. 502417/1 FROM MCWHITE ISMAIL I (12 X PASSENGERS, DISTRICT: WYNBERG). (7) AUTHORITY AS IN LAST MENTIONED PERMIT(S).

OP.5520139. (2) DANIELS MICHAEL M ID NO 7303305273089. POSTAL ADDRESS: 46 ELIZABETH CRESCENT, SAXONSEA, ATLANTIS, 7349. (4) TRANSFER OF PERMIT, PERMIT NO. 502122/3 FROM FREEKS COLIN EDWIN CE (15 X PASSENGERS, DISTRICT: MALMESBURY). (7) AUTHORITY AS IN LAST MENTIONED PERMIT(S).

OP.5520394. (2) GAFFELYS COACH TOURS (PTY) LTD ID NO 200301459807. POSTAL ADDRESS: PO BOX 19, CAPE TOWN INTL AIRPORT, CAPE TOWN INTL AIRPORT, 7525. (4) TRANSFER OF PERMIT, PERMIT NO. 601877/4 FROM FAIREST CAPE TOERE (EDMS) BPK (32 X PASSENGERS, DISTRICT: STRAND). (7) AUTHORITY AS IN LAST MENTIONED PERMIT(S).

OP.5520836. (2) SMITH CHRISTOPHER EMMANUEL CE ID NO 4901045066086. POSTAL ADDRESS: NO2 TABACO CLOSE, PORTLANDS, MITCHELLSPLAIN, 7785. (4) TRANSFER OF PERMIT, PERMIT NO. 505394/4 FROM VAN NIEKERK CLIVE ERNEST FRANZE CEF (15 X PASSENGERS, DISTRICT: WYNBERG). (7) AUTHORITY AS IN LAST MENTIONED PERMIT(S).

OP.5521068. (2) MALEK MOHSEN M ID NO C7597822. POSTAL ADDRESS: 1307 C DISAPARK, VREDEHOEK, CAPE TOWN, 8001. (4) TRANSFER OF PERMIT, PERMIT NO. 507825/6 FROM MELANIE NAFEEZA N (4 X PASSENGERS, DISTRICT: CAPE TOWN). (7) AUTHORITY AS IN LAST MENTIONED PERMIT(S).

OP.5521264. (2) WESTERN CAPE SHUTTLE SERVICES (PTY) LTD ID NO 971680007. POSTAL ADDRESS: P LEVEL CENTURION BUILDING, CNR 275 MAIN RD & FRERE ROAD, SEA POINT, 8005. (4) TRANSFER OF PERMIT, PERMIT NO. 522100/4 FROM WESTERN CAPE SHUTTLE SERVICES (PTY) LTD (19 X PASSENGERS, DISTRICT: REPUBLIC OF SA). (7) AUTHORITY AS IN LAST MENTIONED PERMIT(S).

OP.5521811. (2) VAN TONDER ERNA JOHANNA ID NO 4603200006085. POSTAL ADDRESS: 18 PONDICHERY AVENUE, HOUT BAY, HOUT BAY, 7806. (4) TRANSFER OF PERMIT, PERMIT NO. 517353/0 FROM NATURAL FEELING WALKS AND TOURS CC (4 X PASSENGERS, DISTRICT: RADIUS). (7) AUTHORITY AS IN LAST MENTIONED PERMIT(S).

OP.5522229. (2) MONWABISI TOURS MT ID NO 200410910423. POSTAL ADDRESS: P O BOX 242, BLACKHEATH, CAPE TOWN, 7581. (4) TRANSFER OF PERMIT, PERMIT NO. 520314/3 FROM CAMERON SHANE SIDNEY JOHN SSJ (9 X PASSENGERS, DISTRICT: CAPE TOWN). (7) AUTHORITY AS IN LAST MENTIONED PERMIT(S).

OP.5522408. (2) PAULSE ADRIAN BENJAMIN AB ID NO 5208125648083. POSTAL ADDRESS: 11 MIDDELBURG STREET, SALDANHA, 7395 (4) RENEWAL OF PERMIT, PERMIT NO. 1536398/0 FROM PAULSE ADRIAN BENJAMIN AB (9 X PASSENGERS, DISTRICT: VREDENBURG). (7) AUTHORITY AS IN LAST MENTIONED PERMIT(S).

OP.5522670. (2) MADATT MARIAM M ID NO 7010250077080. POSTAL ADDRESS: 18 PETERS RD, GRASSY PARK, GRASSY PARK, 7945. (4) TRANSFER OF PERMIT, PERMIT NO. 506879/8 FROM MADATT YAGYA Y (15 X PASSENGERS, DISTRICT: WYNBERG). (7) AUTHORITY AS IN LAST MENTIONED PERMIT(S).

OP.5522671. (2) MADATT LATHIEM L ID NO 6407285113081. POSTAL ADDRESS: 19 LESAR COURT, OFF ELGAR STREET, RETREAT, 7945. (4) TRANSFER OF PERMIT, PERMIT NO. 508770/7 FROM MADATT YAGYA Y (11 X PASSENGERS, DISTRICT: WYNBERG). (7) AUTHORITY AS IN LAST MENTIONED PERMIT(S).

OP.5523317. (2) SETTLEY GAWIE G ID NO 6111175110088. POSTAL ADDRESS: DONSTRAAT 1576, DIAZVILLE, SALDANHA, 7395. (4) TRANSFER OF PERMIT, PERMIT NO. 517938/1 FROM SETLEY GAWIE G (13 X PASSENGERS, DISTRICT: PAARL). (7) AUTHORITY AS IN LAST MENTIONED PERMIT(S).

OP.5523322. (2) KELEPU PUMZILE P ID NO 6001295798088. (3) DISTRICT: WYNBERG. POSTAL ADDRESS: B220 SITE C, KHAYELITSHA, 7784. (4) NEW

APPLICATION. (5) 1 X 16 PASSENGERS. (6) THE CONVEYANCE OF TAXI PASSENGERS. (7) AUTHORITY: CODETA

INTERTOWNSHIPS

FROM SITE C, TAXI RANK TURN RIGHT INTO SOLOMON TSHUKU AVENUE, TURN RIGHT INTO LANSDOWNE ROAD PROCEED STRAIGHT VIA LUZUKO LOCATION CROSS SIMPHONY WAY PROCEED STRAIGHT CROSS THE EISEBEN ROAD PASS THE PHILLIPI SMALL BUSINESS, TURN RIGHT INTO EMMS DRIVE TURN RIGHT INTO NYANGA TAXI RANK RETURN SAME ROUTE PICK UP PASSENGERS ALONG THE ROAD.

FROM SITE C, TAXI RANK TURN RIGHT INTO SOLOMON TSHUKU AVENUE, TURN RIGHT INTO LANSDOWNE ROAD PROCEED STRAIGHT VIA LUZUKO CROSS SIMPHONY WAY PROCEED STRAIGHT CROSS EISEBEN ROAD PASS PHILLIPI SMALL BUSINESS CROSS EMMS DRIVE PROCEED STRAIGHT TURN RIGHT INTO NY 1 INTO GUGULETU PROCEED STRAIGHT INTO VAHALA DRIVE VIA NETREG TURN LEFT INTO BONTEHEUWEL CROSS VANGUARD DRIVE INTO LANGA DROP THE PASSENGERS AT TAXI RANK PASS THE RANK TO WASHINGTON STREET TURN RIGHT INTO SANDILE AVENUE TO RAILWAY STATION DROP OFF THERE AND RETURN SAME ROUTE PICKING UP PASSENGERS ALONG THE ROAD.

FROM SITE C, TAXI RANK INTO SOLOMON TSHUKU AVENUE TURN LEFT LANSDOWNE ROAD TURN LEFT AT TRAFFIC LIGHT INTO MEW WAY ROAD TURN LEFT INTO FREEWAY N2 PROCEED STRAIGHT TURN LEFT INTO BUNGA AVENUE IN LANGA TURN RIGHT INTO WASHINGTON STREET PASS THE LANGA POLICE STATION TURN LEFT INTO JUNGLE WALK AVENUE VIA LANGA RAILWAY STATION TURN RIGHT TO SANDILE AVENUE TURN LEFT TO WASHINGTON ROAD TO LANGA TAXI RANK AND RETURN.

FROM SITE C, TAXI RANK TURN RIGHT TO SOLOMON TSHUKU AVENUE LEFT TO LANSDOWNE ROAD, TURN RIGHT MEW WAY ROAD, PROCEED STRAIGHT TURN LEFT PAMA ROAD PROCEED STRAIGHT TILL YOU GET TRAFFIC LIGHTS TURN LEFT TO BONGA DRIVE PASS THE KHAYELITSHA POLICE STATION, PROCEED TO LANSDOWNE ROAD TURN RIGHT CARRY ON CROSS SPINE ROAD, PROCEED STRAIGHT TURN LEFT TO LINDELA STREET, PROCEED UNTIL TO THE INFORMAL RANK TURN RIGHT LANSDOWNE ROAD PICK UP PASSENGERS ALONG THE ROAD BACK TO SITE C.

FROM SITE C, TAXI RANK RIGHT TO SOLOMON TSHUKU AVENUE TURN LEFT LANSDOWNE ROAD TURN RIGHT MEW WAY ROAD TURN RIGHT TO KUSASA ROAD TURN RIGHT TO MAKABENI ROAD, PASS KHAYA BAZAAR, LEFT TO SPINE ROAD TURN LEFT TO BONGA DRIVE TURN RIGHT TO MONGEZI ROAD PASS THE EYETHU CENTRE TURN RIGHT TO PAMA ROAD TURN RIGHT TO LANSDOWNE ROAD CROSS THE SPINE ROAD PROCEED TO MACASSAR TURN LEFT TO LINDELA STREET, TURN RIGHT TO LANSDOWNE ROAD PICKUP COMMUTERS ALONG THE ROAD AND RETURN TO SITE C, TAXI RANK.

KHAYELITSHA-DELFT

FROM KHAYELITSHA TAXI RANK SITE C, TURN LEFT INTO HOZA AVENUE LEFT INTO VANTO AVENUE, RIGHT INTO LANSDOWNE ROAD, RIGHT INTO SYMPHONY WAY LEFT INTO MAIN ROAD RIGHT INTO MONGO STREET RIGHT INTO MAIN ROAD INTO WELWITHCHIA STREET RIGHT INTO MAIN ROAD RIGHT INTO EINDHOVEN STREET TO DELFT TAXI RANK AND RETURN VIA THE SAME ROUTE.

KHAYELITSHA-WESTBANK

FROM KHAYELITSHA TAXI RANK SITE C, TURN LEFT INTO HOZA AVENUE LEFT INTO VANTO AVENUE, RIGHT INTO LANSDOWNE ROAD, RIGHT INTO SYMPHONY WAY LEFT INTO MAIN ROAD INTO MONGO STREET RIGHT INTO MAIN ROAD INTO WELWITHCHIA STREET RIGHT INTO MAIN ROAD INTO WELWITHCHIA STREET RIGHT INTO MAIN ROAD RIGHT INTO EINDHOVEN STREET BACK INTO MAIN ROAD TURN RIGHT INTO HINDLE ROAD LEFT INTO WESBANK MAIN ROAD RIGHT TO SILVERSANDS MAIN ROAD TO WESBANK TAXI RANK AND RETURN VIA THE SAME ROUTE.

34-KHAYELITSHA-LANGA

FROM THE TAXI RANK AT SITE C KHAYELITSHA, LEFT INTO ALBERT NTULI STREET, LEFT ONTO N2, LEFT ONTO VANGUARD OFF-RAMP, RIGHT INTO VANGUARD DRIVE, ALONG VANGUARD DRIVE, LEFT INTO WASHINGTON ROAD TO TAXI RANK IN WASHTON ROAD TO TAXI RANK IN WASHTON ROAD LANGA AND RETURN ALONG THE SAME ROUTE.

413-KHAYELITSHA-NYANGA

FROM SITE C KHAYELITSHA, RIGHT INTO LANSDOWNE ROAD, RIGHT INTO EMMS DRIVE TO NYANGA TAXI RANK AND RETURN ALONG THE SAME ROUTE.

OP.5523398. (2) SOMDAKA NOBALA N ID NO 7001017731085. POSTAL ADDRESS: BABA STREET 17, EXT 4, MFULENI, 7100 (4) OPERATING LICENCE CONVERSION, PERMIT NO. 501692/3 FROM SOMDAKA NOBALA N (15 X PASSENGERS, DISTRICT: KUILSRIVIER). (7) AUTHORITY AS IN LAST MENTIONED PERMIT(S).

Permit No. 501692/3
408-MFULENI-BELLVILLE

FROM TAXI RANK IN MAIN ROAD MFULENI, LEFT INTO EERSTE RIVER WAY, LEFT INTO ROTTERDAM ROAD, LEFT INTO HINDLE ROAD, RIGHT INTO SILVERSAND, LEFT INTO NELSON MANDELA DRIVE, RIGHT INTO OFF-RAMP TO R300, INTO R300, LEFT INTO STRAND ROAD WHICH BECOMES VOORTREKKER ROAD, LEFT INTO BELLRAIL ROAD AT STIKLAND, ALONG BELLRAIL ROAD OVER MODDERDAM ROAD INTO BELLVILLE TAXI RANK

BELLVILLE AND RETURN ALONG THE SAME ROUTE.

407-MFULENI-KHAYELITSHA

FROM TAXI RANK AT MAIN ROAD MFULENI, RIGHT INTO EERSTE RIVER WAY, RIGHT INTO SPINE ROAD, RIGHT INTO LANSDOWNE ROAD, INTO TAXI RANK AT SITE C KHAYELITSHA AND RETURN ALONG THE SAME ROUTE.

435-MFULENI-EERSTE RIVER

FROM TAXI RAK IN MAIN ROAD MFULENI, RIGHT INTO EERSTE RIVER ROAD, LEFT INTO FOREST DRIVE, RIGHT INTO R102, LEFT INTO RYNEVELD ROAD TO EERSTE RIVER RAILWAY STATION EERSTE RIVER AND RETURN ALONG THE SAME ROUTE.

470-MFULEIN-KUILSRIVER

FROM TAXI RANK IN MAIN ROAD MFULENI, LEFT INTO EERSTERIVER ROAD, LEFT INTO ROTTERDAM ROAD, RIGHT INTO NOOIENSFONTEIN ROAD, RIGHT INTO CARINUS ROAD, LEFT INTO TAXI RANK IN KUILSRIVER AND RETURN ALONG THE SAME ROUTE.

37-MFULENI-BLACKHEATH

FROM TAXI RANK AT MAIN ROAD MFULENI, LEFT INTO EERSTE RIVER ROAD, RIGHT AFTER 4-WAY STOP INTO BUTSKOP ROAD, LEFT INTO RANGE ROAD TO BLACKHEATH RAILWAY STATION BLACKHEATH AND RETURN ALONG THE SAME ROUTE.

L16-MFULENI-TOP DECK CAPE TOWN RAILWAY STATION, CAPE TOWN

FROM TAXI RANK IN MAIN ROAD, TURN RIGHT INTO LOOLO STREET, TURN LEFT INTO NKOHLA STREET, TURN LEFT INTO SCHOOL STREET, TURN RIGHT INTO INCINIBA STREET, TURN LEFT INTO INQILO STREET, TURN RIGHT INTO OLD FAURE ROAD, TURN LEFT INTO MEW WAY ROAD, TURN RIGHT INTO OFF RAMP TO N2, TURN LEFT INTO SIR LOWRY ROAD, TURN RIGHT STATION TOP DECK CAPE TOWN RAILWAY STATION, CAPE TOWN AND RETURN ALONG THE SAME ROUTE.

K02-WESBANK-BELLVILLE

FROM TAXI RANK IN WESBANK ROAD, TURN LEFT INTO STELLENBOSCH ARTERIAL, TURN RIGHT INTO R300 OFF-RAMP, INTO R300 TURN LEFT INTO STRAND ROAD, WHICH BECOMES VOORTREKKER ROAD, LEFT INTO BELLRAIL ROAD AT STIKLAND, ALONG BELLRAIL ROAD OVER MODDERDAM ROAD INTO BELLVILLE TAXI RANK BELLVILLE AND RETURN ALONG THE SAME ROUTE.

K32-MFULENI-WYNBERG

FROM MFULENI TAXI RANK, RIGHT INTO MAIN ROAD, RIGHT INTO LUYOLO STREET, LEFT INTO SCHOOL STREET, RIGHT INTO INCINIBA DRIVE, LEFT INTO INQILO STREET, RIGHT INTO OLD FAURE ROAD, RIGHT INTO LANSDOWNE ROAD INTO WETTON ROAD, LEFT INTO MORON ROAD TO TAXI AT WYNBERG RAILWAY STATION AND RETURN AS FOLLOWS: INTO CHURCH STREET, RIGHT INTO EGHAM ROAD, RIGHT INTO WETTON ROAD, INTO LANSDOWNE ROAD, LEFT INTO OLD FAURE/SWARTKLIP ROAD, LEFT INTO INQILO STREET, RIGHT INTO INCINIBA DRIVE, LEFT INTO SCHOOL STREET, RIGHT INTO LUYOLO STREET, LEFT INTO MAIN ROAD INTO MFULENI TAXI RANK.

K29-MFULENI-MOWBRAY

FROM MFULEIN TAXI RANK, RIGHT INTO MAIN ROAD, RIGHT INTO LUYOLO STREET, LEFT INTO SCHOOL STREET, RIGHT INTO INCINIBA DRIVE, RIGHT INTO OLD FAURE ROAD, LEFT INTO MEW WAY, RIGHT ONTO N2, PROCEED ALONG N2, LEFT INTO RAPENBERG/FOREST DRIVE, RIGHT INTO KLIPFONTEIN ROAD WHICH BECOMES DURBAN ROAD, ALONG DURBAN ROAD INTO TAXI RANK AT MOWBRAY AND RETURN ALONG THE SAME ROUTE.

K30-MFULENI-MELKBOSSTRAND KILLARNEY

FROM MFULENI TAXI RANK, RIGHT INTO MAIN ROAD, RIGHT INTO LUYOLO STREET, LEFT INTO SCHOOL STREET, RIGHT INTO INCINIBA STREET, LEFT INTO INQILO STREET, RIGHT INTO OLD FAURE ROAD, LEFT INTO MEW WAY, RIGHT ONTO N2 PROCEED ALONG N2 TURNING INTO VANGUARD DRIVE, LEFT INTO BOSMANS DAM ROAD, RIGHT INTO KOEBERG ROAD, ALONG KOEBERG ROAD, LEFT INTO BLAAUWBERG ROAD, RIGHT INTO OTTO DU PLESSIS DRIVE, ALONG OTTO DU PLESSIS THROUGH MELKBOSSTRAND, INTO WEST COAST ROAD, LEFT INTO PHILADELPHIA TURN OFF, ALONG PHILADELPHIA ROAD, RIGHT INTO N7, ALONG N7, RIGHT INTO POTSDAM ROAD KILLARNEY AND RETURN.

K28-MFULENI-ATHLONE

FROM MFULEENI TAXI RANK, RIGHT INTO MAIN ROAD, RIGHT INTO LUYOLO STREET, LEFT INTO SCHOOL STREET, RIGHT INTO INCINIBA STREET, LEFT INTO INQILO STREET, RIGHT INTO OLD FAURE ROAD, LEFT INTO MEW WAY, RIGHT INTO N2, LEFT INTO VANGUARD DRIVE, RIGHT INTO KLIPFONTEIN ROAD, LEFT INTO OLD KLIPFONTEIN ROAD, RIGHT INTO DOBSON STREET TO TAXI RANK ATHLONE AND RETURN ALONG THE SAME ROUTE.

MFULENI TO STELLENBOSCH

FROM MFULENI TAXI RANK IN MAIN ROAD, RIGHT INTO EERSTE RIVER WAY, LEFT INTO OLD FAURE ROAD, LEFT INTO BADEN POWELL DRIVE, ONTO R310 ALONG RIGHT IN R44, LEFT WITH BILL STREET, LEFT INTO BIRD STREET AT TAXI RANK AND RETURN ALONG THE SAME ROUTE.

MFULENI TO STELLENBOSCH

FROM TAXI RANK MAIN ROAD, MFULENI, TURN RIGHT INTO EERSTE RIVER WAY, TURN LEFT INTO OLD FAURE ROAD, TURN RIGHT ALONG BADEN POWELL DRIVE, TURN LEFT INTO N2, TURN LEFT INTO VICTORIA ROAD, TURN RIGHT INTO ANDRIES PRETORIUS STREET, TURN LEFT INTO CHURCH STREET INTO OK BAZAAR TAXI RANK, SOMERSET WEST AND RETURN VIA THE SAME ROUTE.

OP.5523421. (2) MAQHOLO VUYO RAYMOND VR ID NO 6908165491083. (3) DISTRICT: BELLVILLE. POSTAL ADDRESS: 18 MINGERHOUT STREET, SUBURBAN, DELFT, 7100 C/O BELLVILLE TAXI ASSO-CATA 22 VOLKSENTRUM, CROSS STR, BELLVILLE, 7530. (4) NEW APPLICATION. (5) 1 X 16 PASSENGERS. (6) THE CONVEYANCE OF TAXI PASSENGERS. (7) AUTHORITY: 4.BELLVILLE-MOWBRAY

FROM THE TAXI RANK AT BELLVILLE, RIGHT INTO CHARL MALAN STREET, RIGHT INTO BELRAIL ROAD, RIGHT INTO MODDERDAN ROAD WHICH BECOMES DUINEFONTEIN ROAD, RIGHT INTO KLIPFONTEIN ROAD, ALONG KLIPFONTEIN ROAD WHICH BECOMES DURBAN ROAD TO TAXI RANK AT MOWBRAY RIALWAY STATION AND RETURN ALONG THE SAME ROUTE.

175-BELLVILLE-EVERSDAL

VANAF TAXI STAANPLEK TE BELLVILLE, IN CHARL MALANSTRAAT, REGS IN VOORTREKKERWEG, LINKS MET OU PAARLWEG, LINKS IN BILL BEZUIDENHOUT RYLAAN, REGS IN SUIKERBOSSIESTRAAT, LONKS IN OLD OAKWEG, REGS IN PANORAMAWEG, LINKS IN MOUNTAINVIEW, REGS IN EDELWEISSSTRAAT, REGS IN KENDALWEG, REGS 602-BELLVILLE-WELGEMOED

FROM TAXI RANK AT BELLVILLE, INTO STATION ROAD, RIGHT INTO DURBAN ROAD, LEFT INTO A J WEST ROAD, LEFT INTO MARKET STREET, RIGHT INTO LANDROS STREET, LEFT INTO VOORTREKKER ROAD, RIGHT INTO LINCOLN AVE, LEFT INTO HENDRIK VERVOED ROAD, RIGHT INTO JIP DE JAGER DRIVE, RIGHT INTO VAN RIEBEECKHOF ROAD TO WELGEMOED TO DROP-OFF AND PICK-UP ONLY AND RETURN ALONG THE SAME ROUTE.

F77-BELLVILLE-MITCHELLS PLAIN

FROM TAXI RANK IN BELLVILLE, INTO CHARL MALAN STREET, RIGHT INTO VOORTREKKER ROAD, RIGHT INTO R300, ALONG R300, LEFT INTO AZ BERMAN ROAD, RIGHT INTO IMPERIAL ROAD, RIGHT INTO FIRST AVENUE TO MITCHELLS PLAIN TAXI RANK MITCHELLS PLAIN AND RETURN ALONG THE SAME ROUTE. BELLVILLE - DURBANVILLE

FROM TAXI RANK AT BELLVILLE, LEFT INTO STATION ROAD, RIGHT INTO DURBAN ROAD WHICH BECOMES WILLIE VAN SCHOOR ROAD, LEFT INTO BILL BEZUIDENHOUT ROAD, RIGHT INTO TYGER VALLEY CENTRE, RIGHT INTO OLD OAK ROAD, LEFT INTO DURBANVILLE ROAD, RIGHT INTO WELLINGTON ROAD, LEFT INTO NEW STREET, RIGHT INTO DURBANVILLE TAXI RANK AND RETURN ALONG THE SAME ROUTE.

OP.5523428. (2) GOABHUZA SIPHIWO TERTIUS ST ID NO 5909075447083. (3) DISTRICT: WYNBERG. POSTAL ADDRESS: 2390 MBOVANE STREET, VILLAGE 4, PHILLIPPI, 7785. (4) NEW APPLICATION. (5) 1 X 4 PASSENGERS. (6) THE CONVEYANCE OF OTHER. (7) AUTHORITY: FROM CENTRAL AREA TO A RADIUS OF 35 KM.

OP.5523430. (2) GOABHUZA SIPHIWO TERTIUS ST ID NO 5909075447083. (3) DISTRICT: CAPE TOWN. POSTAL ADDRESS: 2390 MBOVANE STREET, VILLAGE 4, PHILLIPPI, 7785. (4) NEW APPLICATION. (5) 1 X 4 PASSENGERS. (6) THE CONVEYANCE OF OTHER. (7) AUTHORITY: CAMPSBAY AREA, 35 KM RADIUS.

OP.5523431. (2) GOABHUZA NOSANDILE PATRICIA NP ID NO 6407071111083. (3) DISTRICT: CAPE TOWN. POSTAL ADDRESS: 2390 MBOVANE STREET, VILLAGE FOUR, PHILLIPPI, 7785. (4) NEW APPLICATION. (5) 1 X 4 PASSENGERS. (6) THE CONVEYANCE OF OTHER. (7) AUTHORITY: CENTRAL AREA, 35 KM RADIUS.

OP.5523521. (2) RINQUEST FARIED F ID NO 5710245035083. POSTAL ADDRESS: 7 MAGNOLIA COURT, BUCK ROAD, LOTUS RIVER, 7945. (4) TRANSFER OF PERMIT, PERMIT NO. 508393/1 FROM PRINSLOO SYLWEN S (15 X PASSENGERS, DISTRICT: WYNBERG). (7) AUTHORITY AS IN LAST MENTIONED PERMIT(S).

OP.5523560. (2) SEHN TRANSPORT CC ID NO 200507139023. (3) DISTRICT: PAARL. POSTAL ADDRESS: 58 STRAND ROAD, 14 WONBEL, BELLVILLE, 7530. (4) NEW APPLICATION. (5) 1 X 22 PASSENGERS. (6) THE CONVEYANCE OF OTHER. (7) AUTHORITY: CONVEYANCE OF PASSENGERS FROM STOCK ROAD TO EASTERN CAPE VIA PAARL, LAINGSBURG, BEAUFORT WEST, CRADOCK, QUEENSTOWN, COFIMVABA, BUTTERWORTH, UMTATA AND NGCOBO AND RETURN BACK TO STOCK ROAD VIA THE SAME ROUTE.

OP.5523567. (2) CAPE IMPRESSIONS CC GB ID NO 200305573323. (3) DISTRICT: RADIUS. POSTAL ADDRESS: 1 FREDAS LANE, DIEPRIVER, CAPE TOWN, 7824 C/O MALUKA ASSOCIATION. (4) NEW APPLICATION. (5) 1 X 9 PASSENGERS. (6) THE CONVEYANCE OF TOURISTS. (7) AUTHORITY: TOURISTS AND THEIR PERSONAL EFFECT FROM POINTS WITHIN A RADIUS OF 35KM FROM PLACE OF BUSINESS BEING AND SITUATED AT 1 FREDAS LANE, DIEP RIVER TO POINTS WITHIN THE WESTERN CAPE PROVINCE AND RETURN.

OP.5523569. (2) SMITH DENNIS D ID NO 3907125059082. (3) DISTRICT: REPUBLIC OF SA. POSTAL ADDRESS: BLOMVLEIWEG 38, LANSLOWNE, 7764 C/O MALUKA ASSOCIATION. (4) NEW APPLICATION. (5) 1 X 31 PASSENGERS. (6) THE CONVEYANCE OF OTHER. (7) AUTHORITY: ORGANISED PARTIES AND THEIR PERSONAL EFFECTS FROM POINTS WITHIN THE MAGISTERIAL DISTRICTS OF MITCHELL'S PLAIN, SIMONS TOWN AND WYNBERG TO POINTS WITHIN THE RSA AND RETURN.

OP.5523591. (2) TOLENI ZOLANI Z ID NO 6405045785081. (3) DISTRICT: RADIUS. POSTAL ADDRESS: L 435, SITE B, KHAYELITSHA, 7784 C/O CODETA - KHAYELITSHA CODETA KUWAIT RANK; SOLOMON, TSHUKU AVE; TRUST FUND OFFICE, SITE C; KHAYELITSHA, 7784. (4) NEW APPLICATION. (5) 1 X 18 PASSENGERS. (6) THE CONVEYANCE OF ORGANISED PARTIES. (7) AUTHORITY: ORGANISED PARTIES

FROM PICK-UP POINTS WITHIN THE 50 KM RADIUS FROM THE PLACE OF BUSINESS TO THE POINTS WITHIN THE REPUBLIC OF SOUTH AFRICA AND RETURN.
TAXI PASSENGERS

34-KHAYELITSHA-LANGA

FROM THE TAXI RANK AT SITE C KHAYELITSHA, LEFT INTO ALBERT NTULI STREET, LEFT ONTO N2, LEFT ONTO VANGUARD OFF-RAMP, RIGHT INTO VANGUARD DRIVE, ALONG VANGUARD DRIVE, LEFT INTO WASHINGTON ROAD TO TAXI RANK IN WASHINGTON ROAD LAGA AND RETURN ALONG THE SAME ROUTE.
413-KHAYELITSHA-NYANGA

FROM SITE C KHAYELITSHA, RIGHT INTO LANSLOWNE ROAD, RIGHT INTO EMMS DRIVE TO NYANGA TAXI RANK AND RETURN ALONG THE SAME ROUTE.
E79 KUWAIT - HARARE

FROM SITE C, KUWAIT RANK LEFT INTO SOLOMON TSHUKU LEFT INTO MAPHONGWANE AVENUE RIGHT INTO LANSLOWNE ROAD VIA LUZUKO AND DRIFTSAND OLD FAURE BACK INTO LANSLOWNE ROAD RIGHT INTO MEW WAY LEFT INTO PAMA ROAD RIGHT INTO KUSASA ROAD RIGHT INTO MAKABENI ROAD RIGHT INTO SPINE ROAD LEFT INTO NTLAZANE ROAD RIGHT INTO STEVE BIKO ROAD LEFT INTO BUKWAYO ROAD RIGHT INTO NCUMO ROAD RIGHT INTO FUNZA STREET VIA KUYASA INTO WALTER SISULU ROAD VIA MAKAYA OSCAR MPETHA INTO TAMBO ROAD INTO BATANDQA NDONDO ROAD TO HARARE AND RETURN VIA THE SAME ROUTE.
E80 KUWAIT - MAKAYA

FROM SITE C, KUWAIT RANK LEFT INTO SOLOMON TSHUKU LEFT INTO MAPHONGWANE AVENUE RIGHT INTO LANSLOWNE ROAD VIA LUZUKO AND DRIFTSAND OLD FAURE ROAD BACK INTO LANSLOWNE ROAD RIGHT INTO MEW WAY LEFT INTO PAMA ROAD, RIGHT INTO KUSASA ROAD RIGHT INTO MAKABENI ROAD LEFT INTO SPINE ROAD INTO LWANDLE DRIVE INTO ALBERTINIA SISULU INTO MONGEZI ROAD INTO LAWULO RIGHT INTO LANSLOWNE INTO TUTU AVENUE RIGHT INTO LANSLOWNE ROAD LEFT INTO LINDELA ROAD TO MACASSAR AND RETURN VIA THE SAME ROUTE.
E81 KUWAIT - MACASSAR

FROM SITE C, KUWAIT RANK RIGHT INTO SOLOMON TSHUKU LEFT INTO LANSLOWNE ROAD RIGHT INTO MEW WAY LEFT INTO PAMA ROAD LEFT INTO BONGA DRIVE (M45) INTO SULANI DRIVE INTO NYATHI AVENUE INTO LANSLOWNE ROAD RIGHT INTO FUKUTHA ROAD INTO CEKETHA ROAD TO MACASSAR AND RETURN VIA THE SAME ROUTE.
F21-KHAYELITSHA-NYANGA

FROM TAXI RANK IN NORTHPIKE, RIGHT INTO NORTHPIKE DRIVE, ALONG NORTHPIKE DRIVE WHICH BECOMES BUITEN CIRCLE, RIGHT INTO LABOHEME DRIVE, LEFT INTO BOTFONTEIN DRIVE, INTO VAN RIEBEECK WAY, INTO BRIGHTON WAY, LANGEBOEG WAY, LEFT INTO WELLINGTON WAY, INTO R302, ALONG R302 TO MALMESBURY, INTO N7, ALONG N7 TO VAN RHYNSDORP, LEFT INTO VAN RIEBEECK STREET, LEFT INTO TROE-TROE STREET, RIGHT INTO RESIDENTIAL STREET, INTO R27, ALONG R27 TO CALVINIA, RIGHT INTO HOPE STREET, LEFT INTO STATION STREET, RIGHT INTO HOFMEYER STREET, LEFT INTO STATION STREET, RIGHT INTO PAUL KRUGER STREET, INTO R27, ALONG R27 PAST BRANDVLEI, KENHARDT UNTIL KEIMOS, LEFT INTO MAIN ROAD, ALONG R61 TO KAKAMAS, INTO R359 TO AUGRABIES, INTO R359 TO KAKAMAS, LEFT AT TURN-OFF TO RIEMVASMAAK AND RETURN ALONG THE SAME ROUTE.
F22-KHAYELITSHA-LAGA

FROM TAXI RANK AT SITE C KHAYELITSHA, RIGHT INTO SOLOMON TSHUKU AVE, RIGHT

INTO LANSDOWNE ROAD, INTO LUZUKO LOCATION, ACROSS SYMPHONY WAYM CROSS EISLEBEN ROAD, CROSS EMMS DRIVE, RIGHT INTO NY1, INTO VALHALLA DRIVE, LEFT INTO PLAKKIES ROAD TO NETREG RAILWAY STATION/TAXI RANK, INTO PLAKKIES ROAD, LEFT INTO VALHALLA DRIVE, LEFT INTO JAKKALSVLEI ROAD, RIGHT INTO BONTEHEUWEL AVE, CROSS VANGUARD DRIVE TO LANGA, INTO WASHINGTON STREET, TO TAXI RANK IN WASHINGTON STREET, RIGHT INTO SANDILE AVE TO LANGA RAILWAY STATION AND RETURN ALONG THE SAME ROUTE SUBJECT TO THE CONDITION THAT PASSENGERS ARE ONLY DROPPED-OFF IN LANGA AND NOT PICKED UP.
F23-KHAYELITSHA-LANGA

FROM TAXI RANK AT SITE C KHAYELITSHA, RIGHT INTO SOLOMON TSHUKU AVE, LEFT INTO LANSDOWNE ROAD, LEFT INTO MEW WAY, LEFT ONTO N2, LEFT INTO BUNGA AVE, RIGHT INTO WASHINGTON STREET, PASS LANG POLICE STATION, LEFT INTO JUNGLE WALK AVE, VIA LANGA RAILWAY STATION, RIGHT INTO SANDILE AVE, LEFT INTO WASHINGTON STREET TO TAXI RANK IN LANGA AND RETURN ALONG THE SAME ROUTE SUBJECT TO THE CONDITION THAT NO PASSENGERS ARE ONLY DROPPED-OFF IN LANGA AND NOT PICKED-UP.

F09-KHAYELITSHA-DELFT

FROM TAXI RANK IN SITE C KHAYELITSHA, LEFT INTOHOZA AVE, LEFT INTO VANTO AVE, RIGHT INTO LANSDOWNE ROAD, RIGHT INTO SYMPHONY WAY, LEFT INTO MAIN ROAD, RIGHT INTO MENGGO STREET, RIGHT INTO MAIN ROAD, INTO WELWITCHIA STREET, RIGHT INTO MAIN ROAD, INTO EINDHOVEN STREET TO TAXI RANK AT DELFT AND RETURN ALONG THE SAME ROUTE.

OP.5523665. (2) KARRIEM AFZEL A ID NO 6406165266084. POSTAL ADDRESS: 81 DAPPER STREET, KENSINGTON, 7405. (4) TRANSFER OF PERMIT, PERMIT NO. 508374/2 FROM MANUEL ACHMAT A (15 X PASSENGERS, DISTRICT: GOODWOOD). (7) AUTHORITY AS IN LAST MENTIONED PERMIT(S).

OP.5523726. (2) BATHO TRAVEL PROPERTY COMPANY ID NO 200300382907. (3) DISTRICT: WYNBERG. POSTAL ADDRESS: 18 EDENBURG ROAD, WEST BEACH, WEST BEACH, 7441 C/O MANINJWA G B P.O. BOX 5648, CAPE TOWN, 8000. (4) NEW APPLICATION. (5) 1 X 68 PASSENGERS. (6) THE CONVEYANCE OF PERSONS ON A PARTICULAR BUS ROUTE. (7) AUTHORITY: THE CONVEYANCE OF PERSONS ON A PARTICULAR BUS ROUTE - ROUTE 1

FROM JOE GQABI LONG DISTANCE BUS INTERCHANGE (STOCK ROAD), TURN INTO LANGA VIA VANGUARD DRIVE VIA N1, PAARL, WORCESTER, TOWNSRIVER, VIA LAINGSBURG, KEEP ON N1 VIA LEEU GAMKA, VIA BEAUFORT WEST, INTO DONKIN ROAD, TURN RIGHT INTO R61, VIA ABERDEEN, GRAAFF REINET, INTO N9, TURN RIGHT TO R61, VIA CRADOCK, TARKASTAD VIA QUEENSTOWN, BEAUFORT WEST, INTO DONKIN ROAD, TURN RIGHT INTO R61, VIA ABERDEEN, GRAAFF REINET INTO N9, TURN RIGHT TO R61, VIA CRADOCK, TARKASTAD, VIA QUEENSTOWN, QAMATA, COFIMVABA, TSOMO, NQAMAKWE, BUTTERWORTH VIA IDUTYWA, KEEP ON N2 VIA UMTATA, TSOLO, QUMBU, MOUNT FRERE, MOUNT AYLIFE, NTABANKULU, FLAGSTAFF, LUSIKISIKI AND RETURN ALONG THE SAME ROUTE IN THE REVERSE DIRECTION.

ROUTE 2

FROM JOE GQABI LONG DISTANCE BUS INTERCHANGE (STOCK ROAD), INTO VANGUARD DRIVE, VIA PAARL, WORCESTER, VIA LAINGSBURG, BEAUFORT WEST, GRAAFF REINET, TURN R75 VIA PEARSTON, SOMERSET EAST, COOKHOUSE, ADELAIDE, BEDFORD, FORT BEAUFORT, VIA ALICE, KING WILLIAM'S TOWN, BISHO VIA KEI ROAD, KOMGA TO BUTTERWORTH AND RETURN. THE HOLDER IS PERMITTED TO DEPART OR ARRIVE 3 HOURS EARLIER OR LATER THAN THE SCHEDULED TIME IN THE ABOVE TIME TABLE.
DEPART JOE GQABI LONG DISTANCE BUS INTERCHANGE (STOCK ROAD) ARRIVE UMTATA

SUNDAY 10H00
FRIDAY 19H00
DEPART UMTATA

MONDAY 06H00
SATURDAY 07H00
ARRIVE JOE GQABI LONG DISTANCE
BUS INTERCHANGE (STOCK ROAD)

THURSDAY 13H00
SUNDAY 13H00
DEPART JOE GQABI LONG DISTANCE BUS
INTERCHANGE (STOCK ROAD)

FRIDAY 07H00
MONDAY 07H00
ARRIVE BUTTERWORTH

SUNDAY 10H00
FRIDAY 19H00
DEPART BUTTERWORTH

MONDAY 06H00
SATURDAY 07H00
ARRIVE JOU GQABI LONG DISTANCE
BUS INTERCHANGE (STOCK ROAD)

THURSDAY 13H00
SATURDAY 19H00
DEPART JOE GQABI LONG DISTANCE BUS

FRIDAY 07H00
SUNDAY 07H00
ARRIVE TSOLO

INTERCHANGE (STOCK ROAD)

SUNDAY 10H00
DEPART TSOLO

THURSDAY 13H00
DEPART JOE GOABI LONG DISTANCE BUS
INTERCHANGE (STOCK ROAD)

SUNDAY 10H00
ARRIVE LUSIKISIKI

MONDAY 09H00
DEPART TSOLO

THURSDAY 10H00
DEPART BUTTERWORTH

THURSDAY 13H00
TARIFF:

MONDAY 06H00
ARRIVE JOE GOABI LONG DISTANCE
BUS INTERCHANGE (STOCK ROAD)

FRIDAY 07H00
ARRIVE BUTTERWORTH

MONDAY 05H00
ARRIVE TSOLO

MONDAY 10H00
DEPART LUSIKISIKI

11H00
ARRIVE JOE GOABI LONG DISTANCE BUS INTERCHANGE
(STOCK ROAD)

FRIDAY 07H00

AS AGREED BETWEEN THE PARTIES AND AS ADVERTISED.

OP.5523733. (2) CAPEWAYS TRANSPORT ID NO 200100193323. (3) DISTRICT: RADIUS. POSTAL ADDRESS: 73 ARIES ROAD, SURREY ESTATE, ATHLONE, 7764 C/O MR B I MISKEY P.O. BOX 5577, TYGERVALLEY, 7530. (4) NEW APPLICATION. (5) 1 X 15 PASSENGERS. (6) THE CONVEYANCE OF OTHER. (7) AUTHORITY:
1. CHARTER SERVICES: FROM POINTS SITUATED WITHIN A RADIUS OF 60KM FROM HOLDERS PLACE OF BUSINESS SITUATED AT 73 ARIES ROAD, SURREY ESTATE, ATHLONE TO POINTS SITUATED WITHIN THE BOUNDRIES OF THE REPUBLIC OF SOUTH AFRICA AND RETURN.
2. SCHOLARS: FROM THEIR RESIDENCES SITUATED WITHIN A RADIUS OF 60 KM FROM HOLDERS PLACE OF BUSINESS SITUATED AT 73 ARIES ROAD, SURREY ESTATE, ATHLONE TO THE SCHOOLS THAT THEY ATTEND SITUATED WITHIN A RADIUS OF 60 KM FROM HOLDERS PLACE OF BUSINESS SITUATED AT 73 ARIES ROAD, SURREY ESTATE, ATHLONE AND RETURN.
3. FARM WORKERS: FROM THEIR RESIDENCES SITUATED WITHIN A RADIUS OF 20 KM OF 26 OLIENHOUT STREET, NEW ORLEANS, PAARL TO THE FARMS WHERE THEY ARE EMPLOYED SITUATED WITHIN A RADIUS OF 60 KM OF 26 OLIENHOUT STREET, NEW ORLEANS, PAARL AND RETURN.

OP.5523734. (2) CAPEWAYS TRANSPORT ID NO 200100193323. (3) DISTRICT: RADIUS. POSTAL ADDRESS: 73 ARIES ROAD, SURREY ESTATE, ATHLONE, 7764 C/O MR B I MISKEY P.O. BOX 5577, TYGERVALLEY, 7530. (4) NEW APPLICATION. (5) 1 X 31 PASSENGERS. (6) THE CONVEYANCE OF OTHER. (7) AUTHORITY:
1. CHARTER SERVICES: FROM POINTS SITUATED WITHIN A RADIUS OF 60KM FROM HOLDERS PLACE OF BUSINESS SITUATED AT 73 ARIES ROAD, SURREY ESTATE, ATHLONE TO POINTS SITUATED WITHIN THE BOUNDRIES OF THE REPUBLIC OF SOUTH AFRICA AND RETURN.
2. SCHOLARS: FROM THEIR RESIDENCES SITUATED WITHIN A RADIUS OF 60 KM FROM HOLDERS PLACE OF BUSINESS SITUATED AT 73 ARIES ROAD, SURREY ESTATE, ATHLONE TO THE SCHOOLS THAT THEY ATTEND SITUATED WITHIN A RADIUS OF 60 KM FROM HOLDERS PLACE OF BUSINESS SITUATED AT 73 ARIES ROAD, SURREY ESTATE, ATHLONE AND RETURN.
3. FARM WORKERS: FROM THEIR RESIDENCES SITUATED WITHIN A RADIUS OF 20 KM OF 26 OLIENHOUT STREET, NEW ORLEANS, PAARL TO THE FARMS WHERE THEY ARE EMPLOYED SITUATED WITHIN A RADIUS OF 60 KM OF 26 OLIENHOUT STREET, NEW ORLEANS, PAARL AND RETURN.

OP.5523735. (2) CAPEWAYS TRANSPORT ID NO 200100193323. (3) DISTRICT: RADIUS. POSTAL ADDRESS: 73 ARIES ROAD, SURREY ESTATE, ATHLONE, 7764 C/O MR B I MISKEY P.O. BOX 5577, TYGERVALLEY, 7530. (4) NEW APPLICATION. (5) 1 X 60 PASSENGERS. (6) THE CONVEYANCE OF OTHER. (7) AUTHORITY:
1. CHARTER SERVICES: FROM POINTS SITUATED WITHIN A RADIUS OF 60KM FROM HOLDERS PLACE OF BUSINESS SITUATED AT 73 ARIES ROAD, SURREY ESTATE, ATHLONE TO POINTS SITUATED WITHIN THE BOUNDRIES OF THE REPUBLIC OF SOUTH AFRICA AND RETURN.
2. SCHOLARS: FROM THEIR RESIDENCES SITUATED WITHIN A RADIUS OF 60 KM FROM HOLDERS PLACE OF BUSINESS SITUATED AT 73 ARIES ROAD, SURREY ESTATE, ATHLONE TO THE SCHOOLS THAT THEY ATTEND SITUATED WITHIN A RADIUS OF 60 KM FROM HOLDERS PLACE OF BUSINESS SITUATED AT 73 ARIES ROAD, SURREY ESTATE, ATHLONE AND RETURN.
3. FARM WORKERS: FROM THEIR RESIDENCES SITUATED WITHIN A RADIUS OF 20 KM OF 26 OLIENHOUT STREET, NEW ORLEANS, PAARL TO THE FARMS WHERE THEY ARE EMPLOYED SITUATED WITHIN A RADIUS OF 60 KM OF 26 OLIENHOUT STREET, NEW ORLEANS, PAARL AND RETURN.

OP.5523736. (2) CAPEWAYS TRANSPORT ID NO 200100193323. (3) DISTRICT: RADIUS. POSTAL ADDRESS: 73 ARIES ROAD, SURREY ESTATE, ATHLONE, 7764 C/O MR B I MISKEY P.O. BOX 5577, TYGERVALLEY, 7530. (4) NEW APPLICATION. (5) 1 X 60 PASSENGERS. (6) THE CONVEYANCE OF OTHER. (7) AUTHORITY:
 1. CHARTER SERVICES: FROM POINTS SITUATED WITHIN A RADIUS OF 60KM FROM HOLDERS PLACE OF BUSINESS SITUATED AT 73 ARIES ROAD, SURREY ESTATE, ATHLONE TO POINTS SITUATED WITHIN THE BOUNDRIES OF THE REPUBLIC OF SOUTH AFRICA AND RETURN.
 2. SCHOLARS: FROM THEIR RESIDENCES SITUATED WITHIN A RADIUS OF 60 KM FROM HOLDERS PLACE OF BUSINESS SITUATED AT 73 ARIES ROAD, SURREY ESTATE, ATHLONE TO THE SCHOOLS THAT THEY ATTEND SITUATED WITHIN A RADIUS OF 60 KM FROM HOLDERS PLACE OF BUSINESS SITUATED AT 73 ARIES ROAD, SURREY ESTATE, ATHLONE AND RETURN.
 3. FARM WORKERS: FROM THEIR RESIDENCES SITUATED WITHIN A RADIUS OF 20 KM OF 26 OLIENHOUT STREET, NEW ORLEANS, PAARL TO THE FARMS WHERE THEY ARE EMPLOYED SITUATED WITHIN A RADIUS OF 60 KM OF 26 OLIENHOUT STREET, NEW ORLEANS, PAARL AND RETURN.

OP.5523737. (2) CAPEWAYS TRANSPORT ID NO 200100193323. (3) DISTRICT: RADIUS. POSTAL ADDRESS: 73 ARIES ROAD, SURREY ESTATE, ATHLONE, 7764 C/O MR B I MISKEY P.O. BOX 5577, TYGERVALLEY, 7530. (4) NEW APPLICATION. (5) 1 X 60 PASSENGERS. (6) THE CONVEYANCE OF OTHER. (7) AUTHORITY:
 1. CHARTER SERVICES: FROM POINTS SITUATED WITHIN A RADIUS OF 60KM FROM HOLDERS PLACE OF BUSINESS SITUATED AT 73 ARIES ROAD, SURREY ESTATE, ATHLONE TO POINTS SITUATED WITHIN THE BOUNDRIES OF THE REPUBLIC OF SOUTH AFRICA AND RETURN.
 2. SCHOLARS: FROM THEIR RESIDENCES SITUATED WITHIN A RADIUS OF 60 KM FROM HOLDERS PLACE OF BUSINESS SITUATED AT 73 ARIES ROAD, SURREY ESTATE, ATHLONE TO THE SCHOOLS THAT THEY ATTEND SITUATED WITHIN A RADIUS OF 60 KM FROM HOLDERS PLACE OF BUSINESS SITUATED AT 73 ARIES ROAD, SURREY ESTATE, ATHLONE AND RETURN.
 3. FARM WORKERS: FROM THEIR RESIDENCES SITUATED WITHIN A RADIUS OF 20 KM OF 26 OLIENHOUT STREET, NEW ORLEANS, PAARL TO THE FARMS WHERE THEY ARE EMPLOYED SITUATED WITHIN A RADIUS OF 60 KM OF 26 OLIENHOUT STREET, NEW ORLEANS, PAARL AND RETURN.

OP.5523738. (2) CAPEWAYS TRANSPORT ID NO 200100193323. (3) DISTRICT: RADIUS. POSTAL ADDRESS: 73 ARIES ROAD, SURREY ESTATE, ATHLONE, 7764 C/O MR B I MISKEY P.O. BOX 5577, TYGERVALLEY, 7530. (4) NEW APPLICATION. (5) 1 X 60 PASSENGERS. (6) THE CONVEYANCE OF OTHER. (7) AUTHORITY:
 1. CHARTER SERVICES: FROM POINTS SITUATED WITHIN A RADIUS OF 60KM FROM HOLDERS PLACE OF BUSINESS SITUATED AT 73 ARIES ROAD, SURREY ESTATE, ATHLONE TO POINTS SITUATED WITHIN THE BOUNDRIES OF THE REPUBLIC OF SOUTH AFRICA AND RETURN.
 2. SCHOLARS: FROM THEIR RESIDENCES SITUATED WITHIN A RADIUS OF 60 KM FROM HOLDERS PLACE OF BUSINESS SITUATED AT 73 ARIES ROAD, SURREY ESTATE, ATHLONE TO THE SCHOOLS THAT THEY ATTEND SITUATED WITHIN A RADIUS OF 60 KM FROM HOLDERS PLACE OF BUSINESS SITUATED AT 73 ARIES ROAD, SURREY ESTATE, ATHLONE AND RETURN.
 3. FARM WORKERS: FROM THEIR RESIDENCES SITUATED WITHIN A RADIUS OF 20 KM OF 26 OLIENHOUT STREET, NEW ORLEANS, PAARL TO THE FARMS WHERE THEY ARE EMPLOYED SITUATED WITHIN A RADIUS OF 60 KM OF 26 OLIENHOUT STREET, NEW ORLEANS, PAARL AND RETURN.

OP.5523739. (2) CAPEWAYS TRANSPORT ID NO 200100193323. (3) DISTRICT: RADIUS. POSTAL ADDRESS: 73 ARIES ROAD, SURREY ESTATE, ATHLONE, 7764 C/O MR B I MISKEY P.O. BOX 5577, TYGERVALLEY, 7530. (4) NEW APPLICATION. (5) 1 X 61 PASSENGERS. (6) THE CONVEYANCE OF OTHER. (7) AUTHORITY:
 1. CHARTER SERVICES: FROM POINTS SITUATED WITHIN A RADIUS OF 60KM FROM HOLDERS PLACE OF BUSINESS SITUATED AT 73 ARIES ROAD, SURREY ESTATE, ATHLONE TO POINTS SITUATED WITHIN THE BOUNDRIES OF THE REPUBLIC OF SOUTH AFRICA AND RETURN.
 2. SCHOLARS: FROM THEIR RESIDENCES SITUATED WITHIN A RADIUS OF 60 KM FROM HOLDERS PLACE OF BUSINESS SITUATED AT 73 ARIES ROAD, SURREY ESTATE, ATHLONE TO THE SCHOOLS THAT THEY ATTEND SITUATED WITHIN A RADIUS OF 60 KM FROM HOLDERS PLACE OF BUSINESS SITUATED AT 73 ARIES ROAD, SURREY ESTATE, ATHLONE AND RETURN.
 3. FARM WORKERS: FROM THEIR RESIDENCES SITUATED WITHIN A RADIUS OF 20 KM OF 26 OLIENHOUT STREET, NEW ORLEANS, PAARL TO THE FARMS WHERE THEY ARE EMPLOYED SITUATED WITHIN A RADIUS OF 60 KM OF 26 OLIENHOUT STREET, NEW ORLEANS, PAARL AND RETURN.

OP.5523741. (2) ZAR TRAVEL SERVICES SA ID NO 200310626623. (3) DISTRICT: RADIUS. POSTAL ADDRESS: 207 WARREN HEIGHTS, WARREN STREET, TAMBOERSKLOOF, 8001 C/O MR B I MISKEY P.O. BOX 5577, TYGERVALLEY, 7530. (4) NEW APPLICATION. (5) 1 X 10 PASSENGERS. (6) THE CONVEYANCE OF TOURISTS. (7) AUTHORITY: CHARTER SERVICE.

 FROM POINTS SITUATED WITHIN A RADIUS OF 40 KM FROM HOLDERS PLACE OF BUSINESS SITUATED AT 207 WARREN HEIGHTS, WARREN STREET, TAMBOERS KLOOF TO POINTS SITUATED WITHIN THE BOUNDRIES OF THE REPUBLIC OF SOUTH AFRICA AND RETURN.

OP.5523742. (2) ZAR TRAVEL SERVICES SA ID NO 200310626623. (3) DISTRICT: RADIUS. POSTAL ADDRESS: 207 WARREN HEIGHTS, WARREN STREET, TAMBOERSKLOOF, 8001 C/O MR B I MISKEY P.O. BOX 5577, TYGERVALLEY, 7530. (4) NEW APPLICATION. (5) 1 X 20 PASSENGERS. (6) THE CONVEYANCE OF PERSONS ON A PARTICULAR BUS ROUTE. (7) AUTHORITY: CHARTER SERVICE.

 FROM POINTS SITUATED WITHIN A RADIUS OF 40 KM FROM HOLDERS PLACE OF BUSINESS SITUATED AT 207 WARREN HEIGHTS, WARREN STREET, TAMBOERS KLOOF TO POINTS SITUATED WITHIN THE BOUNDRIES OF THE REPUBLIC OF SOUTH AFRICA AND RETURN.

OP.5523743. (2) ZAR TRAVEL SERVICES SA ID NO 200310626623. (3) DISTRICT: RADIUS. POSTAL ADDRESS: 207 WARREN HEIGHTS, WARREN STREET, TAMBOERSKLOOF, 8001 C/O MR B I MISKEY P.O. BOX 5577, TYGERVALLEY, 7530. (4) NEW APPLICATION. (5) 1 X 9 PASSENGERS. (6) THE CONVEYANCE OF OTHER. (7) AUTHORITY: CHARTER SERVICE.

 FROM POINTS SITUATED WITHIN A RADIUS OF 40 KM FROM HOLDERS PLACE OF BUSINESS SITUATED AT 207 WARREN HEIGHTS, WARREN STREET, TAMBOERS KLOOF TO POINTS SITUATED WITHIN THE BOUNDRIES OF THE REPUBLIC OF SOUTH AFRICA AND RETURN.

OP.5523744. (2) ZAR TRAVEL SERVICES SA ID NO 200310626623. (3) DISTRICT: RADIUS. POSTAL ADDRESS: 207 WARREN HEIGHTS, WARREN STREET, TAMBOERSKLOOF, 8001 C/O MR B I MISKEY P.O. BOX 5577, TYGERVALLEY, 7530. (4) NEW APPLICATION. (5) 1 X 10 PASSENGERS. (6) THE CONVEYANCE OF TOURISTS. (7) AUTHORITY: CHARTER SERVICE.

 FROM POINTS SITUATED WITHIN A RADIUS OF 40 KM FROM HOLDERS PLACE OF BUSINESS SITUATED AT 207 WARREN HEIGHTS, WARREN STREET, TAMBOERS KLOOF TO POINTS SITUATED WITHIN THE BOUNDRIES OF THE REPUBLIC OF SOUTH AFRICA AND RETURN.

OP.5523745. (2) KINGER INVESTMENT CC ID NO 199704847223. (3) DISTRICT: RADIUS. POSTAL ADDRESS: 12 TARENTAAL CRES, OKAVANGO PARK, BRACKENFELL, 7560 C/O MR B I MISKEY P.O. BOX 5577, TYGERVALLEY, 7530. (4) NEW APPLICATION. (5) 1 X 16 PASSENGERS. (6) THE CONVEYANCE OF OTHER. (7) AUTHORITY: CHARTER SERVICE

 FROM POINTS SITUATED WITHIN A RADIUS OF 40 KM FROM HOLDERS PLACE OF BUSINESS SITUATED AT 12 TARENTAAL CRESCENT, OKAVANGO PARK, BRACKENFELL TO POINTS SITUATED WITHIN THE BOUNDRIES OF THE REPUBLIC OF SOUTH AFRICA AND RETURN.

OP.5523746. (2) KINGER INVESTMENT CC ID NO 199704847223. (3) DISTRICT: RADIUS. POSTAL ADDRESS: 12 TARENTAAL CRES, OKAVANGO PARK, BRACKENFELL, 7560 C/O MR B I MISKEY P.O. BOX 5577, TYGERVALLEY, 7530. (4) NEW APPLICATION. (5) 1 X 25 PASSENGERS. (6) THE CONVEYANCE OF OTHER. (7) AUTHORITY: CHARTER SERVICE

 FROM POINTS SITUATED WITHIN A RADIUS OF 40 KM FROM HOLDERS PLACE OF BUSINESS SITUATED AT 12 TARENTAAL CRESCENT, OKAVANGO PARK, BRACKENFELL TO POINTS SITUATED WITHIN THE BOUNDRIES OF THE REPUBLIC OF SOUTH AFRICA AND RETURN.

OP.5523749. (2) KINGER INVESTMENT CC ID NO 199704847223. (3) DISTRICT: RADIUS. POSTAL ADDRESS: 12 TARENTAAL CRES, OKAVANGO PARK, BRACKENFELL, 7560 C/O MR B I MISKEY P.O. BOX 5577, TYGERVALLEY, 7530. (4) NEW APPLICATION. (5) 1 X 25 PASSENGERS. (6) THE CONVEYANCE OF OTHER. (7) AUTHORITY: CHARTER SERVICE

 FROM POINTS SITUATED WITHIN A RADIUS OF 40 KM FROM HOLDERS PLACE OF BUSINESS SITUATED AT 12 TARENTAAL CRESCENT, OKAVANGO PARK, BRACKENFELL TO POINTS SITUATED WITHIN THE BOUNDRIES OF THE REPUBLIC OF SOUTH AFRICA AND RETURN.

OP.5523750. (2) KINGER INVESTMENT CC ID NO 199704847223. (3) DISTRICT: RADIUS. POSTAL ADDRESS: 12 TARENTAAL CRES, OKAVANGO PARK, BRACKENFELL, 7560 C/O MR B I MISKEY P.O. BOX 5577, TYGERVALLEY, 7530. (4) NEW APPLICATION. (5) 1 X 21 PASSENGERS. (6) THE CONVEYANCE OF OTHER. (7) AUTHORITY: CHARTER SERVICE

FROM POINTS SITUATED WITHIN A RADIUS OF 40 KM FROM HOLDERS PLACE OF BUSINESS SITUATED AT 12 TARENTAAL CRESCENT, OKAVANGO PARK, BRACKENFELL TO POINTS SITUATED WITHIN THE BOUNDRIES OF THE REPUBLIC OF SOUTH AFRICA AND RETURN.

OP.5523752. (2) KINGER INVESTMENT CC ID NO 199704847223. (3) DISTRICT: RADIUS. POSTAL ADDRESS: 12 TARENTAAL CRES, OKAVANGO PARK, BRACKENFELL, 7560 C/O MR B I MISKEY P.O. BOX 5577, TYGERVALLEY, 7530. (4) NEW APPLICATION. (5) 1 X 37 PASSENGERS. (6) THE CONVEYANCE OF OTHER. (7) AUTHORITY: CHARTER SERVICE

FROM POINTS SITUATED WITHIN A RADIUS OF 40 KM FROM HOLDERS PLACE OF BUSINESS SITUATED AT 12 TARENTAAL CRESCENT, OKAVANGO PARK, BRACKENFELL TO POINTS SITUATED WITHIN THE BOUNDRIES OF THE REPUBLIC OF SOUTH AFRICA AND RETURN.

OP.5523755. (2) HENDRICKS CECIL JOHN CJ ID NO 5904235042080. (3) DISTRICT: WYNBERG. POSTAL ADDRESS: P.O.BOX 798, WESTRIDGE, MITCHELL'S PLAIN, 7789 C/O MR B I MISKEY P.O. BOX 5577, TYGERVALLEY, 7530. (4) NEW APPLICATION. (5) 1 X 9 PASSENGERS. (6) THE CONVEYANCE OF OTHER. (7) AUTHORITY:

ROUTE 1
THE CONVEYANCE OF TAXI PASSENGERS
MITCHELLS PLAIN - PORT ELIZABETH

FROM 43 ALABAMA CRESCENT MITCHELLS PLAIN, VIA MACASSAR, SOMERSET WEST, STRAND, GRABOUW, CALEDON, RIVIERSONDEREND, SWELLENLAMDAM, HEIDELBERG, RIVERSDAL, ALBERTINIA, MOSSEL BAY, GROOT BRAK RIVIER, KLEIN BRAK RIVIER, GEORGE, SEDGEFIELD, KNYSNA, HARKERVILLE, PLETTENBERG BAY ROUTE SUBJECT TO THE FOLLOWING CONDITIONS:-

- (A) THAT NO PASSENGERS ARE PICKED UP AT ANY OTHER RANK.
- (B) THE VEHICLE MUST BE REGISTERED IN THE NAME OF THE OPERATING LICENCE HOLDER.
- (C) THE HOLDER OF THIS OPERATING LICENCE IS PROHIBITED FROM ENTERING INTO ANY AGREEMENT WHEREBY ANOTHER PARTY IS PERMITTED TO UNDERTAKE ROAD TRANSPORTATION FOR WON GAIN UNDER AUTHORITY OF THIS LICENCE.
- (D) THE COMPLETE ROUTE MUST BE TRAVERSED AND NOT ONLY A PORTION OF IT.
- (E) THE OPERATING LICENCE IS NOT TRANSFERABLE
- (F) THE AUTHORITY IF REVIEWABLE AT ANY TIME.

ROUTE 2
MITCHELLS PLAIN - PORT ELIZABETH

TAXI PASSENGERS: FROM 43 ALABAMA CRESCENT MITCHELLS PLAIN RIGHT INTO EISLEBEN AVENUE ONTO THE R300 AND RIGHT ONTO THE N1 VIA PAARL THEN RIGHT INTO RIEBEECK STREET, LEFT INTO HIGH STREET, RIGHT INTO THE R60 VIA ROBERTSON AND ASHTON FOLLOWING THE R60 TOWARDS SWELLENLAMDAM TURN LEFT ONTO N2 (OR ALTERNATELY TURN LEFT INTO THE MAIN STREET OF SWELLENLAMDAM FOLLOW TO THE N2, TURN LEFT ONTO THE N2) AND THEN FOLLOW THE ROUTE SPECIFIED IN ROUTE 1 ABOVE TO PORT ELIZABETH AND RETURN.

TOURIST: FROM POINTS SITUATED WITHIN A RADIUS OF 30KM FROM HOLDERS PLACE OF BUSINESS SITUATED AT 43 ALABAMA CRESCENT, MITCHELLS PLAIN TO POINTS SITUATED WITHIN THE BOUNDRIES OF THE REPUBLIC OF SOUTH AFRICA AND RETURN. ORGANISED PARTIES: FROM POINTS SITUATED WITHIN A RADIUS OF 30KM FROM HOLDERS PLACE OF BUSINESS SITUATED AT 43 ALABAMA CRESCENT, MITCHELLS PLAIN TO POINTS SITUATED WITHIN THE REPUBLIC OF SOUTH AFRICA AND RETURN. MITCHELLS PLAIN - PORTERVILLE

TAXI PASSENGERS: FROM 43 ALABAMA CRESCENT, MITCHELLS PLAIN RIGHT INTO EISLEBEN AVENUE ONTO THE R300 AND THEN RIGHT ONTO THE N1, TAKE THE KLAMUTS OFF RAMP AND AND LEFT VIA WELLINGTON ALONG THE R43 AND THEN ALONG THE R44 VIA SARON AND PORTERVILLE TO PIKETBERG AND RETURN.

OP.5523757. (2) HENDRICKS CECIL JOHN CJ ID NO 5904235042080. (3) DISTRICT: WYNBERG. POSTAL ADDRESS: P.O.BOX 798, WESTRIDGE, MITCHELL'S PLAIN, 7789 C/O MR B I MISKEY P.O. BOX 5577, TYGERVALLEY, 7530. (4) NEW APPLICATION. (5) 1 X 14 PASSENGERS. (6) THE CONVEYANCE OF OTHER. (7) AUTHORITY:

ROUTE 1
THE CONVEYANCE OF TAXI PASSENGERS
MITCHELLS PLAIN - PORT ELIZABETH

FROM 43 ALABAMA CRESCENT MITCHELLS PLAIN, VIA MACASSAR, SOMERSET WEST, STRAND, GRABOUW, CALEDON, RIVIERSONDEREND, SWELLEN DAM, HEIDELBERG, RIVERSDAL, ALBERTINIA, MOSSEL BAY, GROOT BRAK RIVIER, KLEIN BRAK RIVIER, GEORGE, SEDGEFIELD, KNYSNA, HARKERVILLE, PLETTENBERG BAY ROUTE SUBJECT TO THE FOLLOWING CONDITIONS:-

- (A) THAT NO PASSENGERS ARE PICKED UP AT ANY OTHER RANK.
- (B) THE VEHICLE MUST BE REGISTERED IN THE NAME OF THE OPERATING LICENCE HOLDER.
- (C) THE HOLDER OF THIS OPERATING LICENCE IS PROHIBITED FROM ENTERING INTO ANY AGREEMENT WHEREBY ANOTHER PARTY IS PERMITTED TO UNDERTAKE ROAD TRANSPORTATION FOR WON GAIN UNDER AUTHORITY OF THIS LICENCE.
- (D) THE COMPLETE ROUTE MUST BE TRAVERSED AND NOT ONLY A PORTION OF IT.
- (E) THE OPERATING LICENCE IS NOT TRANSFERABLE
- (F) THE AUTHORITY IF REVIEWABLE AT ANY TIME.

ROUTE 2

MITCHELLS PLAIN - PORT ELIZABETH

TAXI PASSENGERS: FROM 43 ALABAMA CRESCENT MITCHELLS PLAIN RIGHT INTO EISLEBEN AVENUE ONTO THE R300 AND RIGHT ONTO THE N1 VIA PAARL THEN RIGHT INTO RIEBEECK STREET, LEFT INTO HIGH STREET, RIGHT INTO THE R60 VIA ROBERTSON AND ASHTON FOLLOWING THE R60 TOWARDS SWELLEN DAM TURN LEFT ONTO N2 (OR ALTERNATELY TURN LEFT INTO THE MAIN STREET OF SWELLEN DAM FOLLOW TO THE N2, TURN LEFT ONTO THE N2) AND THEN FOLLOW THE ROUTE SPECIFIED IN ROUTE 1 ABOVE TO PORT ELIZABETH AND RETURN.

TOURIST: FROM POINTS SITUATED WITHIN A RADIUS OF 30KM FROM HOLDERS PLACE OF BUSINESS SITUATED AT 43 ALABAMA CRESCENT, MITCHELLS PLAIN TO POINTS SITUATED WITHIN THE BOUNDRIES OF THE REPUBLIC OF SOUTH AFRICA AND RETURN.

ORGANISED PARTIES: FROM POINTS SITUATED WITHIN A RADIUS OF 30KM FROM HOLDERS PLACE OF BUSINESS SITUATED AT 43 ALABAMA CRESCENT, MITCHELLS PLAIN TO POINTS SITUATED WITHIN THE REPUBLIC OF SOUTH AFRICA AND RETURN.

MITCHELLS PLAIN - PORTERVILLE

TAXI PASSENGERS: FROM 43 ALABAMA CRESCENT, MITCHELLS PLAIN RIGHT INTO EISLEBEN AVENUE ONTO THE R300 AND THEN RIGHT ONTO THE N1, TAKE THE KLAMUTS OFF RAMP AND AND LEFT VIA WELLINGTON ALONG THE R43 AND THEN ALONG THE R44 VIA SARON AND PORTERVILLE TO PIKETBERG AND RETURN.

OP.5523758. (2) HENDRICKS CECIL JOHN CJ ID NO 5904235042080. (3) DISTRICT: WYNBERG. POSTAL ADDRESS: P.O.BOX 798, WESTRIDGE, MITCHELL'S PLAIN, 7789 C/O MR B I MISKEY P.O. BOX 5577, TYGERVALLEY, 7530. (4) NEW APPLICATION. (5) 1 X 15 PASSENGERS. (6) THE CONVEYANCE OF OTHER. (7) AUTHORITY:

ROUTE 1

THE CONVEYANCE OF TAXI PASSENGERS

MITCHELLS PLAIN - PORT ELIZABETH

FROM 43 ALABAMA CRESCENT MITCHELLS PLAIN, VIA MACASSAR, SOMERSET WEST, STRAND, GRABOUW, CALEDON, RIVIERSONDEREND, SWELLEN DAM, HEIDELBERG, RIVERSDAL, ALBERTINIA, MOSSEL BAY, GROOT BRAK RIVIER, KLEIN BRAK RIVIER, GEORGE, SEDGEFIELD, KNYSNA, HARKERVILLE, PLETTENBERG BAY ROUTE SUBJECT TO THE FOLLOWING CONDITIONS:-

- (A) THAT NO PASSENGERS ARE PICKED UP AT ANY OTHER RANK.
- (B) THE VEHICLE MUST BE REGISTERED IN THE NAME OF THE OPERATING LICENCE HOLDER.
- (C) THE HOLDER OF THIS OPERATING LICENCE IS PROHIBITED FROM ENTERING INTO ANY AGREEMENT WHEREBY ANOTHER PARTY IS PERMITTED TO UNDERTAKE ROAD TRANSPORTATION FOR WON GAIN UNDER AUTHORITY OF THIS LICENCE.
- (D) THE COMPLETE ROUTE MUST BE TRAVERSED AND NOT ONLY A PORTION OF IT.
- (E) THE OPERATING LICENCE IS NOT TRANSFERABLE
- (F) THE AUTHORITY IF REVIEWABLE AT ANY TIME.

ROUTE 2

MITCHELLS PLAIN - PORT ELIZABETH

TAXI PASSENGERS: FROM 43 ALABAMA CRESCENT MITCHELLS PLAIN RIGHT INTO EISLEBEN AVENUE ONTO THE R300 AND RIGHT ONTO THE N1 VIA PAARL THEN RIGHT INTO RIEBEECK STREET, LEFT INTO HIGH STREET, RIGHT INTO THE R60 VIA ROBERTSON AND ASHTON FOLLOWING THE R60 TOWARDS SWELLEN DAM TURN LEFT ONTO N2 (OR ALTERNATELY TURN LEFT INTO THE MAIN STREET OF SWELLEN DAM FOLLOW TO THE N2, TURN LEFT ONTO THE N2) AND THEN FOLLOW THE ROUTE SPECIFIED IN ROUTE 1 ABOVE TO PORT ELIZABETH AND RETURN.

TOURIST: FROM POINTS SITUATED WITHIN A RADIUS OF 30KM FROM HOLDERS PLACE OF BUSINESS SITUATED AT 43 ALABAMA CRESCENT, MITCHELLS PLAIN TO POINTS SITUATED WITHIN THE BOUNDRIES OF THE REPUBLIC OF SOUTH AFRICA AND RETURN.

ORGANISED PARTIES: FROM POINTS SITUATED WITHIN A RADIUS OF 30KM FROM HOLDERS PLACE OF BUSINESS SITUATED AT 43 ALABAMA CRESCENT, MITCHELLS PLAIN TO POINTS SITUATED WITHIN THE REPUBLIC OF SOUTH AFRICA AND RETURN.

MITCHELLS PLAIN - PORTERVILLE

TAXI PASSENGERS: FROM 43 ALABAMA CRESCENT, MITCHELLS PLAIN RIGHT INTO EISLEBEN AVENUE ONTO THE R300 AND THEM RIGHT ONTO THE N1, TAKE THE KLAMUTS OFF RAMP AND AND LEFT VIA WELLINGTON ALONG THE R43 AND THEN ALONG THE R44 VIA SARON AND PORTERVILLE TO PIKETBERG AND RETURN.

OP.5523962. (2) TLALE SEKOTO LUCAS SL ID NO 7009205904083. (3) DISTRICT: BELLVILLE. POSTAL ADDRESS: 32 LUVUYO DRIVE, KHAYELITSHA, CAPE TOWN, 7784 C/O BELLVILLE TAXI ASSO-CATA 22 VOLKSENTRUM, CROSS STR, BELLVILLE, 7530. (4) NEW APPLICATION. (5) 1 X 16 PASSENGERS. (6) THE CONVEYANCE OF TAXI PASSENGERS. (7) AUTHORITY: 2-BELLVILLE-NYANGA

FROM TAXI RANK AT BELLVILLE, RIGHT INTO CHARL MALAN STREE, RIGHT INTO BELRAIL ROAD, RIGHT INTO MODDERDAM ROAD, LEFT INTO BORCHARDS QUARRY ROAD, RIGHT INTO NY 108, LEFT INTO OWEN ROAD, LEFT INTO MILLERS ROAD, RIGHT INTO ZWELITSHA DRIVE, RIGHT INTO SITHANDATHU ROAD TO NYANGA TAXI RANK AND RETURN ALONG THE SAME ROUTE.
4-BELLVILLE-MOWBRAY

FROM THE TAXI RANK AT BELLVILLE, RIGHT INTO CHARL MALAN STREET, RIGHT INTO BELRAIL ROAD, RIGHT INTO MODDERDAN ROAD WHICH BECOMES DUINEFONTEIN ROAD, RIGHT INTO KLIPFONTEIN ROAD, ALONG KLIPFONTEIN ROAD WHICH BECOMES DURBAN ROAD TO TAXI RANK AT MOWBRAY RIALWAY STATION AND RETURN ALONG THE SAME ROUTE.
40-BELLVILLE-WALLACEDENE

FROM TAXI RANK AT BELLVILLE RAILWAY STATION, RIGHT INTO CHARL MALAN STREET, RIGHT INTO VOORTREKKER ROAD, LEFT INTO OLD PAARL ROAD PAST BRACKENFELL, NORTHPIKE, SCOTTSDENE TO WALLACEDENE TURN-OFF TO TAXI RANK WALLACEDENE AND RETURN ALONG THE SAME ROUTE.
175-BELLVILLE-EVERSDAL

VANAF TAXI STAANPLEK TE BELLVILLE, IN CHARL MALANSTRAAT, REGS IN VOORTREKKERWEG, LINKS MET OU PAARLWEG, LINKS IN BILL BEZUIDENHOUT RYLAAN, REGS IN SUIKERBOSSIESTRAAT, LONKS IN OLD OAKWEG, REGS IN PANORAMAWEG, LINKS IN MOUNTAINVIEW, REGS IN EDELWEISSTRAAT, REGS IN KENDALWEG, REGS
404-BELLVILLE-BLOEKOMBOS

FROM BELLVILLE TAXI RANK BELLVILLE, INTO CHARL MALAN STREET, RIGHT INTO VOORTREKKER ROAD, LEFT INTO OLD PAARL ROAD, RIGHT INTO NORTHPIKE DRIVE, INTO BUITENSINGEL, INTO PARK AVE, INTO BOESAK STREET, RIGHT INTO FIRST GATE TO WALLACEDENE, INTO SECOND GATE INTO BLOEKOMBOS AND RETURN ALONG THE SAME ROUTE.
602-BELLVILLE-WELGEMOED

FROM TAXI RANK AT BELLVILLE, INTO STATION ROAD, RIGHT INTO DURBAN ROAD, LEFT INTO A J WEST ROAD, LEFT INTO MARKET STREET, RIGHT INTO LANDROS STREET, LEFT INTO VOORTREKKER ROAD, RIGHT INTO LINCOLN AVE, LEFT INTO HENDRIK VERVOED ROAD, RIGHT INTO JIP DE JAGER DRIVE, RIGHT INTO VAN RIEBEECKHOF ROAD TO WELGEMOED TO DROP-OFF AND PICK-UP ONLY AND RETURN ALONG THE SAME ROUTE.
F77-BELLVILLE-MITCHELLS PLAIN

FROM TAXI RANK IN BELLVILLE, INTO CHARL MALAN STREET, RIGHT INTO VOORTREKKER ROAD, RIGHT INTO R300, ALONG R300, LEFT INTO AZ BERMAN ROAD, RIGHT INTO IMPERIAL ROAD, RIGHT INTO FIRST AVENUE TO MITCHELLS PLAIN TAXI RANK MITCHELLS PLAIN AND RETURN ALONG THE SAME ROUTE.
H56-BELLVILLE-HERMANUS

VANAF HUURMOTORSTAANPLEK TE BELLVILLE, CHARL MALANSTRAAT REGS IN VOORTREKKERSTRAAT, REGS IN R300 LINKS N2, GAAN VOORT OP N2 NA SOMERSET WES, GRABOUW, BOTRIVIER LINKS IN HAWSTON, ZWELIHLE NA HERMANUS HUURMOTORSTAANPLEK EN TERUG.
H57-BELLVILLE-WORCESTER

VANAF HUURMOTORSTAANPLEK TE BELLVILLE, LINKS IN CHARL MALANSTRAAT REGS IN VOORTREKKERSTRAAT, LINKS IN R300, KUILSRIVIER SNELWEG REGS N1 VERBY PAARL TOT BY EERSTE ROBOT BY WORCESTER WAAR REGS GEDRAAI WORD IN BRANDWAGHTWEG, LANGS RABIELAAN, LINKS IN TULBAGHSTRAAT TOT BY HUURMOTORSTAANPLEK TE HOEK VAN BARING & TULBAGHSTRATE TE WORCESTER EN TERUG.
601 BELLVILLE - WELGEMOED

FROM THE TAXI RANK AT BELLVILLE, INTO STATION ROAD, RIGHT INTO DURBAN ROAD, LEFT INTO A J WEST ROAD, LEFT INTO MARKET STREET, RIGHT INTO LANDROS STREET, LEFT INTO VOORTREKKER ROAD, RIGHT INTO LINCOLN AVE, LEFT INTO FRANS CONRADIE DRIVE, RIGHT INTO MIKE PIENAAR DRIVE, LEFT AT KARL BREMER TO DROP-OFF AND PICK-UP, LEFT INTO MIKE PIENAAR, INTO JIP DE JAGER DRIVE,

RIGHT INTO VAN RIEBEECKHOF ROAD TO WELGEDACHT WELGEMOED TO DROP-OFF AND PICK-UP AND RETURN ALONG THE SAME ROUTE.

OP.5524177. (2) HALDA TAXIS PTY LTD ID NO 01281. POSTAL ADDRESS: 70 WATERLOO ROAD, KENWYN, 7780. (4) TRANSFER OF PERMIT, PERMIT NO. 504637/7 FROM ZOUTENBERG NAJMOONISHA, MOEGAMAT N+M (4 X PASSENGERS, DISTRICT: CAPE TOWN). (7) AUTHORITY AS IN LAST MENTIONED PERMIT(S).

OP.5524254. (2) OPPELT MELTON M ID NO 7009025109087. (3) DISTRICT: KUILSRIVIER. POSTAL ADDRESS: 93 SILVERSAND AVENUE, PORTLANDS, MITCHELL'S PLAIN, 7785. (4) ADDITIONAL AUTHORITY, PERMIT NO. 521340/4 FROM OPPELT MELTON M (15 X PASSENGERS, DISTRICT: KUILSRIVIER). (5) 1 X 15 PASSENGERS. (6) THE CONVEYANCE OF TAXI PASSENGERS. (7) AUTHORITY:

Permit No. 521340/4

F78 - EINDHOVEN - MITCHELL'S PLAIN

FROM TAXI RANK IN EINDHOVEN, LEFT INTO DELFT MAIN ROAD, LEFT INTO SYMPHONY, LEFT INTO A Z BERMAN ROAD, RIGHT INTO CHARLIE STREET, LEFT INTO THIRD AVENUE TO TAXI RANK AT TOWN CENTRE MITCHELL'S PLAIN AND RETURN ALONG THE SAME ROUTE.

44 - THE HAGUE DELFT - MITCHELL'S PLAIN

FROM THE HAGUE DELFT, ALONG DELFT MAIN ROAD, AROUND TRAFFIC CIRCLE INTO HILDE ROAD, RIGHT INTO R300, LEFT INTO A Z BERMAN DRIVE, ALONG A Z BERMAN DRIVE TO OPEN SPACE OPPOSITE THE BUS TERMINUS TOWN CENTRE MITCHELL'S PLAIN AND RETURN ALONG THE SAME ROUTE.

ABOVE ROUTE SUBJECT TO THE FOLLOWING CONDITIONS:-

(A) THAT NO PASSENGERS BE PICKED UP AT ANY OTHER TAXI RANK. (B) THE VEHICLE MUST BE REGISTERED IN THE NAME OF THE PERMIT HOLDER.

(C) THE HOLDER OF THIS PERMIT IS PROHIBITED FROM ENTERING INTO ANY AGREEMENT WHEREBY ANOTHER PARTY IS PERMITTED TO UNDERTAKE ROAD TRANSPORTATION FOR OWN GAIN UNDER AUTHORITY OF THIS PERMIT. (D) THE COMPLETE ROUTE MUST BE TRAVERSED AND NOT ONLY A PORTION OF IT. (E) THE PERMIT IS NOT TRANSFERABLE.

(F) THE AUTHORITY IS REVIEWABLE AT ANY TIME.

ADDITIONAL AUTHORITY:

A84 MITCHELL'S PLAIN - BELLVILLE

FROM TAXI RANK AT 7TH AVENUE TOWN CENTRE, MITCHELL'S PLAIN, LEFT INTO 10TH AVENUE, RIGHT INTO CHARLIE STREET, LEFT INTO A Z BERMAN DRIVE, RIGHT ONTO R300, ALONG R300, LEFT INTO STRAND STREET BELLVILLE, ALONG STRAND STREET WHICH BECOMES VOORTREKKER ROAD, LEFT INTO BELLRAIL ROAD TO TAXI FACILITY AT BELLVILLE RAILWAY STATION BELLVILLE AND RETURN ALONG THE SAME ROUTE.

OP.5524405. (2) SOUTHGATE HILTON ERROL HE ID NO 6710055193088. (3) DISTRICT: WYNBERG. POSTAL ADDRESS: 112B TELIAN BUILDING, MAYNARD ROAD, WYNBERG, 7800 C/O CATA P O BOX 2982, CAPE TOWN, 8000. (4) ADDITIONAL AUTHORITY, PERMIT NO. 1527477/1 FROM SOUTHGATE HILTON ERROL HE (15 X PASSENGERS, DISTRICT: WYNBERG). (5) 1 X 15 PASSENGERS. (6) THE CONVEYANCE OF TAXI PASSENGERS. (7) AUTHORITY:

Permit No. 1527477/1

19 WYNBERG - CONSTANTIA

FROM TAXI RANK IN STATION ROAD, WYNBERG INTO MAYNARD ROAD, LEFT INTO MAIN ROAD, RIGHT INTO CONSTANTIA ROAD, RIGHT INTO ALPHEN ROAD, LEFT INTO BROMMERSVLEI ROAD, LEFT INTO MAIN ROAD INTO CONSTANTIA AND RETURN.

563 WYNBERG - CONSTANTIA

FROM TAXI RANK AT WYNBERG RAILWAY STATION, WYNBERG INTO STATION ROAD, INTO MAYNARD ROAD, LEFT INTO MAIN ROAD, RIGHT INTO DESSIE ROAD, INTO GABRIEL ROAD, RIGHT INTO DOORDRIFT ROAD, INTO SPAANSCHMAT RIVER ROAD, LEFT INTO KENDAL ROAD, RIGHT INTO EDISON ROAD, INTO HUXLEY ROAD, RIGHT INTO LADIES MILE ROAD, LEFT INTO SPAANSCHMAT RIVER ROAD, CONSTANTIA AND RETURN AS FOLLOWS: RIGHT INTO NOVA CONSTANTIA ROAD, INTO NOVA KLEIN, INTO CRAFT ROAD, INTO PAGGELSVLEI ROAD, INTO CONSTANTIA MAIN ROAD TO CONSTANTIA NECK, INTO CONSTANTIA MAIN ROAD TO WYNBERG RAILWAY STATION, WYNBERG SUBJECT TO THE CONDITION THAT NO PASSENGERS ARE PICKED UP AT CONSTANTIA NECK AND THAT VEHICLES MAY NOT ENTER CONSTANTIA VILLAGE CENTRE.

295 WYNBERG - RETREAT

FROM TAXI RANK AT WYNBERG RAILWAY STATION, INTO MAYNARD ROAD, LEFT INTO MAIN ROAD, STRAIGHT DOWN MAIN ROAD, LEFT

INTO ZWAANS ROAD, LEFT INTO RETREAT RAILWAY STATION AND RETURN ALONG THE SAME ROUTE SUBJECT TO THE CONDITION THAT ON THE FORWARD JOURNEY NO PASSENGERS WILL BE PICKED UP AFTER LEAVING WYNBERG AND FURTHER THAT THE PASSENGERS ARE ONLY DROPPED OFF AT RETREAT RAILWAY STATION.
H70 WYNBERG - CONSTANTIA

FROM STATION ROAD, WYNBERG TAXI RANK, LEFT INTO MAYNARD ROAD, RIGHT INTO DESSIE ROAD, LEFT INTO GABRIEL ROAD, RIGHT INTO DOORDRIFT ROAD, LEFT INTO VAN RHYN ROAD, LEFT INTO WALLOON ROAD, LEFT INTO KENDAL ROAD, RIGHT INTO EDISON DRIVE, RIGHT INTO HUXLEY DRIVE, LEFT INTO LADIES MILE AND AT TRAFFIC CIRCLE PROCEED LEFT INTO FIRGROVE ROAD AND DROP OFF, THEN PROCEED ON FIRGROVE STRAIGHT INTO HEERENGRACHT ROAD, RIGHT INTO LADIES MILE AND DROP OFF ONLY, THEN PROCEED LEFT INTO FIRGROVE ROAD AT TRAFFIC CIRCLE, LEFT INTO SPAANSCHEMAT RIVER ROAD, WHICH BECOMES OPEN ROAD, DROP OFF ONLY BEFORE TOKAI ROAD, CONTINUE AROUND TRAFFIC CIRCLE AND RETURN VIA THE SAME ROUTE TO WYNBERG TAXI RANK.

ABOVE ROUTES SUBJECT TO THE FOLLOWING CONDITIONS:

A) THAT NO PASSENGERS ARE PICKED UP AT ANY OTHER RANK; B) THE VEHICLE MUST BE REG IN THE NAME OF THE OPERATING LICENCE HOLDER; C) THE HOLDER OF THE OPERATING LICENCE IS PROHIBITED FROM ENTERING INTO ANY AGREEMENT WHEREBYU ANOTHER PARTY IS PERMITTED TO UNDERTAKE ROAD TRANSPORTATION FOR OWN GAIN UNDER AUTHORITY OF THIS LICENCE; D) THE COMPLETE ROUTE MUST BE TRAVERSED AND NOT ONLY A PORTION OF IT; E) THE OPERATING LICENCE IS NOT TRANSFERABLE; F) THE AUTHORITY IS REVIEWABLE AT ANY TIME.
ADDITIONAL AUTHORITY:

FROM STATION ROAD WYNBERG TAXI RANK, LEFT INTO MAYNARD ROAD, RIGHT INTO DESSIE ROAD, LEFT INTO GABRIEL ROAD, RIGHT INTO DROODRIFT ROAD, LEFT INTO VAN RHYN ROAD, RIGHT INTO WALLOON ROAD, LEFT INTO KENDAL ROAD, RIGHT INTO EDISON DRIVE, RIGHT INTO HUXLEY DRIVE, LEFT INTO LADIES MILE AND AT TRAFFIC CIRCLE PROCEED LEFT INTO FIRGROVE ROAD AND DROP OFF, THEN PROCEED ON FIRGROVE STRAIGHT INTO HEERENGRACHT ROAD, RIGHT INTO LADIES MILE AND DROP OFF ONLY, THEN PROCEED LEFT INTO FIRGROVE ROAD AT TRAFFIC CIRCLE, LEFT INTO SPAANSCHEMAT RIVER ROAD, WHICH BECOMES ORPEN, DROP OFF ONLY BEFORE TOKAI ROAD, CONTINUE AROUND TRAFFIC CIRCLE AND STEENBERG ROAD TO NEXT CIRCLE DROP OFF BEFORE CIRCLE AND RETURN VIA THE SAME ROUTE TO WYNBERG TAXI RANK.

OP.5524587. (2) KAMAAR RIEDAWAAN R ID NO 6012195113088. (3) DISTRICT: CAPE TOWN. POSTAL ADDRESS: 15A LITTLE STREET, KENSINGTON, 7405. (4) NEW APPLICATION. (5) 1 X 10 PASSENGERS. (6) THE CONVEYANCE OF TOURISTS. (7) AUTHORITY:
FROM CAPE TOWN TO GARDEN ROUTE AND BACK (PORT ELIZABETH).

OP.5524588. (2) KAMAAR RIEDAWAAN R ID NO 6012195113088. (3) DISTRICT: CAPE TOWN. POSTAL ADDRESS: 15A LITTLE STREET, KENSINGTON, 7405. (4) NEW APPLICATION. (5) 1 X 10 PASSENGERS. (6) THE CONVEYANCE OF TOURISTS. (7) AUTHORITY:
CAPE TOWN AREA TO GARDEN ROUTE AND BACK.
PENINSULA TOUR, CAPE TOWN, GARDEN ROUTE TO PORT ELIZABETH AND BACK TO CAPE TOWN.

OP.5524699. (2) MBULENI MAPLAAS M ID NO 6801017435087. (3) DISTRICT: KUILSRIVIER. POSTAL ADDRESS: EXT. 4, MFELONE STREET 36, MFULENI, 7580 C/O CODETA - KHAYELITSHA CODETA KUWAIT RANK; SOLOMON, TSHUKU AVE; TRUST FUND OFFICE, SITE C; KHAYELITSHA, 7784. (4) NEW APPLICATION. (5) 1 X 16 PASSENGERS. (6) THE CONVEYANCE OF TAXI PASSENGERS. (7) AUTHORITY:
K31 MFULENI - VIA WYNBERG/CLAREMONT

FROM MFULENI TAXI RANK, RIGHT INTO MAIN ROAD, RIGHT INTO LUYOLO STREET, LEFT INTO SCHOOL STREET, RIGHT INTO INCINIBA DRIVE, LEFT INTO INQILO STREET, RIGHT INTO OLD FAURE ROAD, RIGHT INTO LANSDOWNE ROAD INTO WETTON ROAD LEFT INTO MOROM ROAD TO TAXI RANK AT WYNBERG RAILWAY STATION. FROM TAXI RANK IN MOROM ROAD WYNBERG, RIGHT INTO CHURCH STREET, RIGHT INTO EGHAM ROAD, LEFT INTO WETTON ROAD, RIGHT INTO MAIN ROAD ALONG MAIN ROAD RIGHT INTO RALPH STREET CLAREMONT, LEFT INTO FIR STREET TO TAXI RANK IN CLAREMONT AND RETURN THE SAME ROUTE.
K32 MFULNI - WYNBERG

FROM MFULENI TAXI RANK, RIGHT INTO MAIN ROAD, RIGHT INTO LUYOLO STREET, LEFT INTO SCHOOL STREET, RIGHT INTO INCINIBA DRIVE, LEFT INTO INQILO STREET, RIGHT INTO OLD FAURE ROAD, RIGHT INTO LANSDOWNE ROAD INTO WETTON ROAD, LEFT INTO MARON ROAD TO TAXI RANK AT WYNBERG RAILWAY STATION AND RETURN AS FOLLOWS: INTO CHURCH STREET, RIGHT INTO EGHAM ROD, RIGHT INTO WETTON ROAD, INTO LANSDOWNE ROAD, LEFT INTO OLD FAURE SWARTKLIP ROAD, LEFT INTO INQILO STREET, RIGHT INTO INCINIBA DRIVE, LEFT INTO SCHOOL STREET, RIGHT INTO LUYOLO STREET, LEFT INTO MAIN ROAD INTO MFULENI TAXI RANK.

OP.5524713. (2) BORUTTA WOLFGANG W ID NO 6306215230181. (3) DISTRICT: HERMANUS. POSTAL ADDRESS: PO BOX 1010, GANSBAAI, GANSBAAI, 7220. (4) NEW APPLICATION. (5) 1 X 10 PASSENGERS. (6) THE CONVEYANCE OF TOURISTS. (7) AUTHORITY: GANSBAAI - WESTERN CAPE

I WILL BE OPERATING ANYWHERE IN THE WESTERN CAPE WHERE EVER THE TOURISTS WANT ME TO GO.

OP.5524809. (2) FELECIA MESSIAS F ID NO 5506140789083. (3) DISTRICT: RADIUS. POSTAL ADDRESS: ALBATROSSTRAAT 79, AVIANPARK, WORCESTER, 6850. (4) NEW APPLICATION. (5) 1 X 16 PASSENGERS. (6) THE CONVEYANCE OF OTHER. (7) AUTHORITY: DIE VERVOER VAN PERSONE VANAF ALBATROSSTRAAT 79, WORCESTER BINNE RADIUS VAN 50KM NA PUNTE GELEE BINNE DIE PROVINSIE VAN DIE WESKAAP EN TERUG NA WORCESTER. GEEN PERSONE OP ENIGE ANDER PUNTE OP OF AFGELAAI ALVORENS BESTEMMING BEREIK IS.

OP.5524810. (2) FELECIA MESSIAS F ID NO 5506140789083. (3) DISTRICT: WORCESTER. POSTAL ADDRESS: ALBATROSSTRAAT 79, AVIANPARK, WORCESTER, 6850. (4) NEW APPLICATION. (5) 1 X 16 PASSENGERS. (6) THE CONVEYANCE OF TAXI PASSENGERS. (7) AUTHORITY: SPECIAL HIRE

DIE VERVOER VAN PERSONE VANAF ALBATROSSTRAAT 79, WORCESTER BINNE RADIUS VAN 50KM NA PUNTE GELEE BINNE DIE PROVINSIE VAN DIE WESKAAP EN TERUG NA WORCESTER. GEEN PERSONE OP ENIGE ANDER PUNTE OP OF AFGELAAI ALVORENS BESTEMMING BEREIK IS. WORCESTER MUNISIPALE GEBIED

VANAF MUNNIK HOU AREA GELEE TE GREYSTRAT WORCESTER NA PUNTE GELEE BINNE DIE WORCESTER MUNISIPALE GEBIED EN TERUG NA MUNNIK HOU AREA TE GREYSTRAT.

OP.5524833. (2) SIMMONS DERICK ABRAHAM DA ID NO 5909235183081. (3) DISTRICT: WYNBERG. POSTAL ADDRESS: 7 JENNIFER STREET, GAYLEE, BLACKHEATH, 7580. (4) NEW APPLICATION. (5) 1 X 14 PASSENGERS. (6) THE CONVEYANCE OF TAXI PASSENGERS. (7) AUTHORITY: MITCHELLS PLAIN - BLACKHEATH

N.A. CHURCH IN KILIMANJARO STREET RIGHT INTO KATDORING, RIGHT INTO SPINE, PICK UP CORNER OF A.Z. BERMAN AND SPINE TURN LEFT INTO ALPHINE RD. PICK AT SWIMMING POOL U TURN BACK INTO SPINE INTO KHAYELITSHA PICK UP 2 AT ENGEN GARAGE PROCEED TO RANGE RD BLACKHEATH. BLACKHEATH - MITCHELLS PLAIN

RANGE RD BLACKHEATH - SPINE RD KHAYELITSHA DROPP OFF AT ENGEN GARAGE - M/PLAIN TURN RIGHT INTO ALPHINE RD, DROP OFF AT SWIMMING POOL U TURN INTO SPINE. DROP OFF CORNERS OF SPINE AND KILIMANJARO LEFT INTO KATDORING LEFT INTO KILOMANJARO RD LAST DROP OFF AT NEW APOSTOLIC CHURCH.

OP.5524949. (2) MOUNTAINSIDE TOURS & TRAVEL CC ID NO 200500760307. (3) DISTRICT: RADIUS. POSTAL ADDRESS: DE LA HAYE, BELLVILLE, BELLVILLE, 7530 C/O MANINJWA G B P.O. BOX 5648, CAPE TOWN, 8000. (4) NEW APPLICATION. (5) 1 X 10 PASSENGERS. (6) THE CONVEYANCE OF TOURISTS. (7) AUTHORITY: CONVEYERS OF TOURISTS AND THEIR PERSONAL EFFECTS FROM PICK UP POINTS WITHIN A RADIUS OF 50 KILOMETRES FROM PLACE OF BUSINESS SITUATED AT BELLVILLE TO POINTS WITHIN THE REPUBLIC OF SOUTH AFRICA AND RETURN. CONVEYERS OF TOURISTS AND THEIR PERSONAL EFFECTS FROM PICK UP POINTS WITHIN A RADIUS OF 50 KILOMETRES FROM PLACE OF BUSINESS SITUATED AT BELLVILLE TO POINTS WITHIN THE WESTERN CAPE AND RETURN.

OP.5524950. (2) MOUNTAINSIDE TOURS & TRAVEL CC ID NO 200500760307. (3) DISTRICT: RADIUS. POSTAL ADDRESS: DE LA HAYE, BELLVILLE, BELLVILLE, 7530 C/O MANINJWA G B P.O. BOX 5648, CAPE TOWN, 8000. (4) NEW APPLICATION. (5) 1 X 10 PASSENGERS. (6) THE CONVEYANCE OF TOURISTS. (7) AUTHORITY: CONVEYERS OF TOURISTS AND THEIR PERSONAL EFFECTS FROM PICK UP POINTS WITHIN A RADIUS OF 50 KILOMETRES FROM PLACE OF BUSINESS SITUATED AT BELLVILLE TO POINTS WITHIN THE REPUBLIC OF SOUTH AFRICA AND RETURN.

OP.5524994. (2) MASHIYI KENNETH K ID NO 5004095571086. (3) DISTRICT: WYNBERG. POSTAL ADDRESS: 74 SEITH ROAD, HAZELDENE, PHILIPPI, 7785 C/O CODETA - KHAYELITSHA CODETA KUWAIT RANK; SOLOMON, TSHUKU AVE; TRUST FUND OFFICE, SITE C; KHAYELITSHA, 7784. (4) NEW APPLICATION. (5) 1 X 16 PASSENGERS. (6) THE CONVEYANCE OF TAXI PASSENGERS. (7) AUTHORITY: 473 KHAYELITSHA - SEA POINT

FROM TAXI RANK AT THE SITE C KHAYELITSHA, LEFT INTO LANSDOWNE ROAD TOWARDS MEW WAY, LEFT AT TRAFFIC SIGNAL AT MEW WAY, LEFT ONTO N2, PROCEED ALONG N2

WHICH BECOMES SETTLERS WAY, ALONG SETTLERS WAY, EASTERN BOULEVARD, INTO TABLE BAY BOULEVARD, RIGHT INTO WESTERN BOULEVARD, ALONG WESTERN BOULEVARD, LEFT INTO ASHSTEAD ROAD, RIGHT INTO MAIN ROAD TO REGENT STREET, RIGHT INTO QUEENSTOWN ROAD SEA POINT AND RETURN.

AS FOLLOWS: INTO REGENT STREET, INTO MAIN ROAD, ALONG MAIN ROAD WHICH BECOMES SOMERSET ROAD, LEFT INTO BUITENRACHT STREET, RIGHT INTO HANS STRIJDOM AVE, LEFT INTO HEERENGRACHT, RIGHT INTO HERTZOG BOULEVARD, RIGHT INTO OSWALD PIROW STREET, RIGHT INTO EASTERN BOULEVARD, SETTLERS WAY, N2, MEW WAY, LANSDOWNE ROAD TO SITE C, KHAYELITSHA, SUBJECT TO THE CONDITION THAT PASSENGERS ARE NOT PICKED UP IN THE SEA POINT AND SUBJECT FURTHER TO THE CONDITION THAT PASSENGERS ARE ONLY PICKED UP AT TOP DECK CAPE TOWN RAILWAY STATION ON THE RETURN JOURNEY.

607 KHAYELITSHA - CAPE TOWN

FROM TAXI RANK AT SITE C KHAYELITSHA, RIGHT INTO HOZA STREET, LEFT INTO LANSDOWNE ROAD TOWARDS MEW WAY, LEFT AT TRAFFIC SIGNAL AT MEW WAY, LEFT ONTO N2, PROCEED ALONG N2 WHICH BECOMES SETTLERS WAY, ALONG SETTLERS WAY, INTO EASTERN BOULEVARD, LEFT INTO OSWALD PIROW STREET, RIGHT INTO TOP DECK CAPE TOWN RAILWAY STATION CAPE TOWN AND RETURN ALONG THE SAME ROUTE.

D 27 KHAYELITSHA - SEA POINT

FROM TAXI RANK AT SITE C KHAYELITSHA, LEFT INTO LANSDOWNE ROAD, LEFT INTO MEW WAY, LEFT ONTO N2 WHICH BECOMES SETTLERS WAY, ALONG SETTLERS WAY, INTO EASTERN BOULEVARD INTO TABLE BAY BOULEVARD INTO BUITENGRACHT STREET, RIGHT INTO SOMERSET ROAD, ALONG MAIN ROAD, INTO REGENT STREET SEA POINT AND RETURN AS FOLLOWS: INTO REGENT STREET, INTO MAIN ROAD, INTO SOMERSET ROAD, LEFT INTO BUITENGRACHT STREET, RIGHT INTO HERTZOG BOULEVARD, RIGHT INTO OSWALD PIROW STREET, RIGHT INTO EASTERN BOULEVARD, INTO SETTLERS WAY, MEW WAY, INTO LANSDOWNE ROAD TO TAXI RANK AT SITE C, KHAYELITSHA SUBJECT TO THE FOLLOWING CONDITIONS: (1) THAT PASSENGERS ARE NOT PICKED UP IN SEA POINT, (2) SUBJECT TO THE CONDITION THAT PASSENGERS ARE ONLY PICKED UP AT TOP DECK DCAPE TOWN CONDITION THAT NO PASSENGERS ARE SET DOWN OR PICKED-UP ON WESTERN BOULEVARD AND RETURN THE SAME ROUTE.

KHAYELITSHA - WATERFRONT

FROM TAXI RANK AT SITE C KHAYELITSHA, LEFT INTO LANSDOWNE ROAD TOWARDS MEW WAY, LEFT AT TRAFFIC SIGNAL AT MEW WAY, LEFT ONTO N2, PROCEED ALONG N2 WHICH BECOMES SETTLERS WAY, ALONG SETTLERS WAY, EASTERN BOULEVARD, TURN RIGHT INTO DOCK ROAD TURN LEFT INTO LOWER POTS ROAD, TURN RIGHT INTO BEACH ROAD STRAIGHT INTO MUILLEPOINT ROAD AND JOIN WESTERN BOULEVARD INTO WATERFRONT AND RETURN THE SAME ROUTE.

KUWAIT - HARARE

FROM SITE C KUWAIT RANK LEFT INTO SOLOMON TSHUKU LEFT INTO MAPHONGWANA AVENUE RIGHT INTO LANSDOWNE ROAD VIA LUZUKO AND DRIFTSAND OLD FAURE ROAD BACK INTO LANSDOWNE ROAD RIGHT INTO SPINE ROAD LEFT INTO NTLAZANE ROAD RIGHT INTO STEVE BIKO ROAD LEFT INTO BUKWAYO ROAD RIGHT INTO NCUMO ROAD RIGHT INTO FUNZA STREET VIA KUYASA INTO WALTER SISULU ROAD VIA MAKAYA OSCAR MPETHA INTO TAMBO ROAD INTO BATANDWA NDONDO ROAD TO HARARE AND RETURN VIA THE SAME ROUTE.

KUWAIT - MAKHAYA

FROM SITE C KUWAIT RANK LEFT INTO SOLOMON TSHUKU LEFT INTO MAPHONGWANA AVENUE RIGHT INTO LANSDOWNE ROAD VIA LUZUKO AND DRIFTSAND OLD FAURE ROAD BACK INTO LANSDOWNE ROAD RIGHT INTO MEW WAY LEFT INTO PAMA ROAD RIGHT INTO KUSASA ROAD RIGHT INTO MAKABENI ROAD LEFT INTO SPINE ROAD TO LWANDLE DRIVE INTO ALBERTINA SISULU INTO MONGEZI ROAD INTO LAWULO RIGHT INTO LANSDOWNE INTO TUTU AVENUE RIGHT INTO LANSDOWNE ROAD LEFT INTO LINDELA ROAD TO MAKAZA AND RETURN VIA THE SAME ROUTE.

KUWAIT - MACASSAR

FROM SITE C KUWAIT RANK RIGHT INTO SOLOMON TSHUKU LEFT INTO LANSDOWNE ROAD RIGHT INTO MEW WAY LEFT INTO PAMA ROAD LEFT INTO BONGA DRIVE (M45) INTO SULANI DRIVE INTO NYATHI AVENUE INTO LANSDOWNE ROAD RIGHT INTO FUKUTHA ROAD INTO CEKETHA ROAD TO MACASSAR AND RETURN VIA THE SAME ROUTE.

OP.5525070. (2) PAVILION CAR RENTAL (PTY) LTD ID NO 980703207. (3) DISTRICT: CAPE TOWN. POSTAL ADDRESS: P.O. BOX 340, CAPE TOWN, 8000. (4) NEW APPLICATION. (5) 1 X 4 PASSENGERS. (6) THE CONVEYANCE OF TOURISTS. (7) AUTHORITY:

1. TOURIST AND THEIR PERSONAL EFFECTS BETWEEN POINTS SITUATED WITHIN THE RSA.
2. PRE-BOOKED BUSINESS PEOPLE AND THEIR PERSON EFFECTS BY MEANS OF AN AIR CONDITIONED VEHICLE DRIVEN BY A UNIFORMED CHAUFFEUR BETWEEN POINTS SITUATED WITHIN THE RSA.

OP.5525071. (2) PAVILION CAR RENTAL (PTY) LTD ID NO 980703207. (3) DISTRICT: CAPE TOWN. POSTAL ADDRESS: P.O. BOX 340, CAPE TOWN, 8000. (4)

NEW APPLICATION. (5) 1 X 4 PASSENGERS. (6) THE CONVEYANCE OF TOURISTS.

(7) AUTHORITY:

1. TOURIST AND THEIR PERSONAL EFFECTS BETWEEN POINTS SITUATED WITHIN THE RSA.
2. PRE-BOOKED BUSINESS PEOPLE AND THEIR PERSON EFFECTS BY MEANS OF AN AIR CONDITIONED VEHICLE DRIVEN BY A UNIFORMED CHAUFFEUR BETWEEN POINTS SITUATED WITHIN THE RSA.

OP.5525100. (2) SAM WELILE ALBERT WA ID NO 4404285403085. (3) DISTRICT: BELLVILLE. POSTAL ADDRESS: 3654 NTOKOZWENI STREET, CROSS ROADS, NYANGA, 7750 C/O BELLVILLE TAXI ASSO-CATA 22 VOLKSENTUM, CROSS STR, BELLVILLE, 7530. (4) NEW APPLICATION. (5) 1 X 16 PASSENGERS. (6) THE CONVEYANCE OF TAXI PASSENGERS. (7) AUTHORITY: 40-BELLVILLE-WALLACEDENE

FROM TAXI RANK AT BELLVILLE RAILWAY STATION, RIGHT INTO CHARL MALAN STREET, RIGHT INTO VOORTREKKER ROAD, LEFT INTO OLD PAARL ROAD PAST BRACKENFELL, NORTHPIKE, SCOTSDENE TO WALLACEDENE TURN-OFF TO TAXI RANK WALLACEDENE AND RETURN ALONG THE SAME ROUTE.
175-BELLVILLE-EVERSDAL

VANAF TAXI STAANPLEK TE BELLVILLE, IN CHARL MALANSTRAAT, REGS IN VOORTREKKERWEG, LINKS MET OU PAARLWEG, LINKS IN BILL BEZUIDENHOUT RYLAAN, REGS IN SUIKERBOSSIESTRAAT, LONKS IN OLD OAKWEG, REGS IN PANORAMAWEG, LINKS IN MOUNTAINVIEW, REGS IN EDELWEISSTRAAT, REGS IN KENDALWEG, REGS 404-BELLVILLE-BLOEKOMBOS

FROM BELLVILLE TAXI RANK BELLVILLE, INTO CHARL MALAN STREET, RIGHT INTO VOORTREKKER ROAD, LEFT INTO OLD PAARL ROAD, RIGHT INTO NORTHPIKE DRIVE, INTO BUITENSINGEL, INTO PARK AVE, INTO BOESAK STREET, RIGHT INTO FIRST GATE TO WALLACEDENE, INTO SECOND GATE INTO BLOEKOMBOS AND RETURN ALONG THE SAME ROUTE.
H56-BELLVILLE-HERMANUS

VANAF HUURMOTORSTAANPLEK TE BELLVILLE, CHARL MALANSTRAAT REGS IN VOORTREKKERSTRAAT, REGS IN R300 LINKS N2, GAAN VOORT OP N2 NA SOMERSET WES, GRABOUW, BOTRIVIER LINKS IN HAWSTON, ZWELIHLE NA HERMANUS HUURMOTORSTAANPLEK EN TERUG.
H57-BELLVILLE-WORCESTER

VANAF HUURMOTORSTAANPLEK TE BELLVILLE, LINKS IN CHARL MALANSTRAAT REGS IN VOORTREKKERSTRAAT, LINKS IN R300, KUILSRIVIER SNELWEG REGS N1 VERBY PAARL TOT BY EERSTE ROBOT BY WORCESTER WAAR REGS GEDRAAI WORD IN BRANDWAGHTWEG, LANGS RABIELAAN, LINKS IN TULBAGHSTRAAT TOT BY HUURMOTORSTAANPLEK TE HOEK VAN BARING & TULBAGHSTRATE TE WORCESTER EN TERUG.
1. BELLVILLE - DURBANVILLE

FROM TAXI RANK AT BELLVILLE, LEFT INTO STATION ROAD, RIGHT INTO DURBAN ROAD WHICH BECOMES WILLIE VAN SCHOOR ROAD, LEFT INTO BILL BEZUIDENHOUT ROAD, RIGHT INTO TYGER VALLEY CENTRE, RIGHT INTO OLD OAK ROAD, LEFT INTO DURBANVILLE ROAD, RIGHT INTO WELLINGTON ROAD, LEFT INTO NEW STREET, RIGHT INTO DURBANVILLE TAXI RANK AND RETURN ALONG THE SAME ROUTE.
319. BELLVILLE - EVERSDAL

FROM TAXI LOADING/ OFF-LOADING FACILITY AT CHARL MALAN STREET BELLVILLE, RIGHT INTO VOORTREKKER ROAD, LEFT INTO OLD PAARL ROAD, LEFT INTO BILL BEZUIDENHOUT DRIVE, RIGHT INTO SUIKERBOSSIE STREET, LEFT INTO OLD OAK ROAD, RIGHT INTO PANORAMA ROAD, LEFT INTO MOUNTAINVIEW ROAD, RIGHT INTO EDELWEIS STREET, RIGHT INTO KENDAL ROAD, RIGHT INTO SONDAL ROAD CROSSING EVERSDAL ROAD INTO MOPANIE STREET, LEFT INTO BETHANE STREET, RIGHT INTO VYGEBOOM STREET EVERSDAL AND RETURN VIA THE SAME ROUTE ALONG THE SAME ROUTE.
601 BELLVILLE - WELGEMOED

FROM TAXI RANK AT BELLVILLE, INTO STATION ROAD, RIGHT INTO DURBAN ROAD, LEFT INTO A J WEST ROAD, LEFT INTO MARKET STREET, RIGHT INTO LANDROS STREET, LEFT INTO VOORTREKKER ROAD, RIGHT INTO LINCOLN AVE, LEFT INTO FRANS CONRADIE DRIVE, RIGHT INTO MIKE PIENAAR DRIVE, LEFT AT KARL BREMER TO DROP-OFF AND PICK-UP, LEFT INTO MIKE PIENAAR, INTO JIP DE JAGER DRIVE, RIGHT INTO VAN RIEBEECKHOF ROAD TO WELGEDACHT WELGEMOED TO DROP-OFF AND PICK-UP ONLY AND RETURN ALONG THE SAME ROUTE.
F41 BELLVILLE - DURBANVILLE

FROM TAXI RANK AT BELLVILLE, INTO STATION ROAD, RIGHT INTO DURBAN ROAD, INTO WILLIE NAN SCHOOR DRIVE, ALONG WILLIE VAN SCHOOR DRIVE WHICH BECOMES DURBANVILLE DRIVE, ALONG DURBANVILLE DRIVE, RIGHT INTO WELLINGTON ROAD, LEFT INTO NEW STREET TO TAXI RANK IN DURBANVILLE AND RETURN ALONG THE SAME ROUTE SUBJECT TO THE CONDITION THAT VEHICLE MAY ONLY RANK FOR 10 MINUTES AT ANY GIVEN TIME.

OP.5525104. (2) QWILISO RICHARD R ID NO 7110135496081. (3) DISTRICT: BELLVILLE. POSTAL ADDRESS: P O BOX 1112, KRAAIFONTEIN, 7570 C/O BELLVILLE TAXI ASSO-CATA 22 VOLKSENTRUM, CROSS STR, BELLVILLE, 7530. (4) CHANGE OF PARTICULARS, PERMIT NO. 1577225/0 FROM QWILISO RICHARD R (15 X PASSENGERS, DISTRICT: BELLVILLE). (5) 1 X 15 PASSENGERS. (6) THE CONVEYANCE OF TAXI PASSENGERS. (7) AUTHORITY:

Permit No. 1577225/0
F15 - BLOEKOMBOS - BELLVILLE

FROM TAXI RANK IN OLD PAARL ROAD BLOEKOMBOS, ALONG OLD PAARL ROAD, RIGHT INTO VOORTREKKER ROAD, LEFT INTO MODDERDAM ROAD, RIGHT INTO BELLRAIL STREET TO TAXI TERMINUS BELLVILLE AND RETURN AS FOLLOWS: INTO BELLRAIL STREET, RIGHT INTO VOORTREKKER ROAD, LEFT INTO OLD PAARL ROAD, ALONG OLD PAARL ROAD TO TAXI RANK IN BLOEKOMBOS.

ABOVE ROUTES SUBJECT TO THE FOLLOWING CONDITIONS:

A) THAT NO PASSENGERS ARE PICKED UP AT ANY OTHER RANK; B) THE VEHICLE IS REG IN THE NAME OF THE OPERATING LICENCE HOLDER; C) THE HOLDER OF THE OPERATING LICENCE IS PROHIBITED FROM ENTERING INTO ANY AGREEMENT WHEREBY ANOTHER PARTY IS PERMITTED TO UNDERTAKE ROAD TRANSPORTATION FOR OWN GAIN UNDER AUTHORITY OF THE LICENCE; D) THE COMPLETE ROUTE MUST BE TRAVERSED AND NOT ONLY A PORTION OF IT; E) THE OPERATING LICENCE IS NOT TRANSFERABLE; F) THE AUTHORITY IS REVIEWABLE AT ANY TIME.

ADDITIONAL AUTHORITY:

466 BLOEKOMBOS - WALLACEDENE

FROM TAXI RANK IN OLD PAARL ROAD BLOEKOMBOS, INTO VOORTREKKER ROAD, RIGHT INTO STATION ROAD KRAAIFONTEIN, BACK INTO STATION ROAD, RIGHT INTO OLD PAARL ROAD, LEFT INTO BOTFONTEIN ROAD, LEFT INTO LABOHEME ROAD TO TAXI RANK IN BOESAK STREET WALLACEDENE AND RETURN ALONG THE SAME ROUTE.

468 BLOEKOMBOS - DURBANVILLE

FROM TAXI RANK IN OLD PAARL ROAD BLOEKOMBOS, ALONG OLD PAARL ROAD, INTO VOORTREKKER ROAD, RIGHT INTO VAN RIEBEECK ROAD, INTO BRIGHTON ROAD, INTO LANGEBOER ROAD, LEFT INTO WELLINGTON ROAD TO TAXI RANK IN NUWE STREET DURBANVILLE AND RETURN ALONG THE SAME ROUTE SUBJECT TO THE CONDITION THAT PASSENGERS ARE ONLY DROPPED-OFF IN DURBANVILLE AND NOT PICKED-UP.

G13 BLOEKOMBOS - KRAAIFONTEIN STATION KRAAIFONTEIN

FROM TAXI RANK IN OLD PAARL ROAD BLOEKOMBOS, INTO OLD PAARL ROAD, INTO VOORTREKKER ROAD, RIGHT INTO STATION ROAD KRAAIFONTEIN, ALONG STATION ROAD TO KRAAIFONTEIN RAILWAY STATION KRAAIFONTEIN AND RETURN ALONG THE SAME ROUTE.

FROM BLOEKOMBOS TAXI RANK, RANK LEFT INTO OLD PAARL RD, RIGHT AT THE CIRCLE (M167) LEFT INTO N1, TURN RIGHT AT THE OKAVANGO RD, RIGHT INTO LANGEBOER LEFT INTO WELLINGTON RD, INTO DURBANVILLE TAXI RANK AND RETURN ALONG THE SAME ROUTE.

OP.5525105. (2) LUDIDI KADEPHI BEN KB ID NO 6009045828089. (3) DISTRICT: BELLVILLE. POSTAL ADDRESS: 294 NEW CROSS ROAD, LUTHANGO STREET, NYANGA, 7750 C/O BELLVILLE TAXI ASSO-CATA 22 VOLKSENTRUM, CROSS STR, BELLVILLE, 7530. (4) NEW APPLICATION. (5) 1 X 16 PASSENGERS. (6) THE CONVEYANCE OF TAXI PASSENGERS. (7) AUTHORITY:
2-BELLVILLE-NYANGA

FROM TAXI RANK AT BELLVILLE, RIGHT INTO CHARL MALAN STREET, RIGHT INTO BELLRAIL ROAD, RIGHT INTO MODDERDAM ROAD, LEFT INTO BORCHARDS QUARRY ROAD, RIGHT INTO NY 108, LEFT INTO OWEN ROAD, LEFT INTO MILLERS ROAD, RIGHT INTO ZWELITSHA DRIVE, RIGHT INTO SITHANDATHU ROAD TO NYANGA TAXI RANK AND RETURN ALONG THE SAME ROUTE.

4-BELLVILLE-MOWBRAY

FROM THE TAXI RANK AT BELLVILLE, RIGHT INTO CHARL MALAN STREET, RIGHT INTO BELLRAIL ROAD, RIGHT INTO MODDERDAM ROAD WHICH BECOMES DUINEFONTEIN ROAD, RIGHT INTO KLIPFONTEIN ROAD, ALONG KLIPFONTEIN ROAD WHICH BECOMES DURBAN ROAD TO TAXI RANK AT MOWBRAY RAILWAY STATION AND RETURN ALONG THE SAME ROUTE.

F77-BELLVILLE-MITCHELLS PLAIN

FROM TAXI RANK IN BELLVILLE, INTO CHARL MALAN STREET, RIGHT INTO VOORTREKKER ROAD, RIGHT INTO R300, ALONG R300, LEFT INTO AZ BERMAN ROAD, RIGHT INTO IMPERIAL ROAD, RIGHT INTO FIRST AVENUE TO MITCHELLS PLAIN TAXI RANK MITCHELLS PLAIN AND RETURN ALONG THE SAME ROUTE.

H56-BELLVILLE-HERMANUS

VANAF HUURMOTORSTAANPLEK TE BELLVILLE, CHARL MALANSTRAAT REGS IN VOORTREKKERSTRAAT, REGS IN R300 LINKS N2, GAAN VOORT OP N2 NA SOMERSET WES,

GRABOUW, BOTRIVIER LINKS IN HAWSTON, ZWELIHLE NA HERMANUS
HUURMOTORSTAANPLEK EN TERUG.
H57-BELLVILLE-WORCESTER

VANAF HUURMOTORSTAANPLEK TE BELLVILLE, LINKS IN CHARL MALANSTRAAT REGS IN
VOORTREKKERSTRAAT, LINKS IN R300, KUILSRIVIER SNELWEG REGS N1 VERBY PAARL
TOT BY EERSTE ROBOT BY WORCESTER WAAR REGS GEDRAAI WORD IN BRANDWAGHTWEG,
LANGS RABIELAAN, LINKS IN TULBAGHSTRAAT TOT BY HUURMOTORSTAANPLEK TE HOEK
VAN BARING & TULBAGHSTRATE TE WORCESTER EN TERUG.

1. BELLVILLE - DURBANVILLE

FROM TAXI RANK AT BELLVILLE, LEFT INTO STATION ROAD, RIGHT INTO DURBAN ROAD
WHICH BECOMES WILLIE VAN SCHOOR ROAD, LEFT INTO BILL BEZUIDENHOUT ROAD,
RIGHT INTO TYGER VALLEY CENTRE, RIGHT INTO OLD OAK ROAD, LEFT INTO
DURBANVILLE ROAD, RIHT INTO WELLINGTON ROAD, LEFT INTO NEW STREET, RIGHT
INTO DURBANVILLE TAXI RANK AND RETURN ALONG THE SAME ROUTE.

124. BELLVILLE - CAPE TOWN

FROM TAXI RANK IN SUID STREET BELLVILLE, RIGHT INTO CHARL MALAN STREET,
LEFT INTO VOORTREKKER ROAD, ALONG VOORTREKKER ROAD THROUGH PAROW, GOOEWOOD,
MAITLAND AND SALT RIVER, INTO RUSSEL STREET, RIGHT INTO SIR LOWRY ROAD,
RIGHT INTO OSWALD PIROW STREET TO TOP DECK CAPE TOWN RAILWAY STATION CAPE
TOWN AND RETURN ALONG THE SAME ROUTE.

BELLVILLE - ROBERTSON

FROM BELLVILLE TAXI RANK, CHARL MALAN STREET, RIGHT INTO VOORTREKKER RD,
LEFT R300 VIA N1, PAARL, WORCESTER, ROBERTSON TO ASHTON TAXI RANK AND
RETURN ALONG THE SAME ROUTE.

OP.5525113. (2) PETERSEN EDWARD HENRY EH ID NO 6502045177085. (3)
DISTRICT: RADIUS. POSTAL ADDRESS: 7 PENDORING STREET, ROUXVILLE,
KUILSRIVER, 7580 C/O MANINJWA G B P.O. BOX 5648, CAPE TOWN, 8000. (4) NEW
APPLICATION. (5) 1 X 28 PASSENGERS. (6) THE CONVEYANCE OF OTHER. (7)

AUTHORITY:

FROM PICK UP POINTS WITHIN A RADIUS OF 50 KM FROM PLACE OF BUSINESS
SITUATED AT KUILSRIVER TO POINTS WITHIN THE REPUBLIC OF SOUTH AFRICA AND
RETURN TO THE PLACE WHERE THE PARTY WAS PICKED UP IN THE FIRST INSTANCE:
SUBJECT TO THE EXPRESS CONDITION THAT THE CONVEYANCE OF SUCH A PARTY MAY
ONLY BE UNDERTAKEN IF THE SAME PARTY UNDERTAKES THE FORWARD AND RETURN
JOURNEY AS A UNIT WITH THE SOLE MUTUAL PURPOSE OF ATTENDING ONE OF MORE OF
THE FOLLOWING:

WEDDINGS, FUNERALS, SCHOOL LEARNERS, RELIGIOUS GATHERINGS, SPORTS MEETINGS
WHETHER AS PARTICIPANTS OR AS SPECTATORS, PICNIC OR ANY SIMILAR KOND OR
ORGANISED ENTERTAINMENT OR RECREATION.

PERSONS ON A PARTICULAR BUS ROUTE AND THEIR PERSONAL EFFECTS -

FROM JOE GQABI BUS RANK IN PHILLIPI VIA N1, R300, N2, PAARL, WORCESTER,
TOUWSRIVER, LAINGSBURG, LEEU GAMKA, BEAUFORT WEST VIA R61 ABERDEEN, GRAAF
REINET, CRADOCK, TARKASTAD, QUEENSTOWN, COFIMVABA, LADY FRERE VIA R61,
ENGCOBO, TSOMO, N2 BUTTERWORTH, IDUTYWA TO UMTATA AND RETURN.

TIMETABLE:

FORWARD JOURNEY	SUNDAYS -	SATURDAY	RETURN
TIME	TOWNS	TIME	TOWNS
10H00	JOE GQABI PHILLIPI	13H00	UMTATA
11H30	PAARL	14H00	NGCOBO
12H00	WORCESTER	13H00	COFIMVABA
12H00	LAINGSBURG	16H00	QUEENSTOWN
17H00	BEAUFORT WEST	17H00	CRADOCK
20H30	GRAAFF REINET	20H00	GRAAFF REINET
22H30	CRADOCK	21H00	BEAUFORT WEST
03H00	TARKASTAD	02H00	BEAUFORT WEST
05H00	QUEENSTOWN	04H00	WORCESTER
07H00	COFIMVABA	05H00	PAARL
08H00	NGCOBO	06H30	LANGA
	UMTATA	07H00	CAPE TOWN PHILLIPI

THE HOLDER IS PERMITTED TO DEPART OR ARRIVE THREE HOURS EARLIER OR
LATER THAT THE SCHEDULED TIME TABLE.

TARIFF R250 SINGLE

STOPPING AT SOME TOWNS IS PERMITTED WHEN IT IS NECESSARY.

TIMETABLE SCHEDULES MAY CHANGE DURING THE SEASON TIME.

OP.5525259. (2) LAKAY ABDUL RASLET AR ID NO 6507165159086. (3)
DISTRICT: GOODWOOD. POSTAL ADDRESS: 26 BANTAM STREET, SCHOTSCHIE KLOOF BO
KAAP, CAPE TOWN, 8001. (4) NEW APPLICATION. (5) 1 X 16 PASSENGERS. (6)
THE CONVEYANCE OF TAXI PASSENGERS. (7) AUTHORITY:
MONDAYS TO SATURDAYS MORNINGS ONLY

UP TIME 6:30 AM-FROM MAITLAND STATION TO CENTURY CITY RANK

UP TIME 7:30 AM-FROM CENTURY CITY TO MAITLAND STATION
MONDAYS TO SUNDAYS

UP TIME 9:30 AM-FROM MAITLAND STATION TO CENTURY CITY
EVENING ONLY MONDAYS TO FRIDAYS

UP TIME 6:30 PM-FROM CENTURY CITY TO MAITLAND STATION
EVENING ONLY MONDAYS TO SUNDAYS

UP TIME 5:30 PM-FROM MAITLAND STATION TO CENTURY CITY
WEEKENDS AND PUBLIC HOLIDAYS EVENING AND MORNING DROP-OFF AND PICK UP AT
RESIDENCE OR NEAREST POINT TO RESIDENCE.
PICK UP TIME BETWEEN 4:30 AM AND 7:00 AM IN AREAS, LANGA, NYANGA,
BONTEHEUWEL, BISHOP LAVIS, VALHALLA PARK, GUGULETHU, PHILLIPI, HEIDEVELD,
MANENBERG, ATHLONE, HANOVER PARK, LANSDOWNE, SAMORA MACHEL, MITCHELL'S
PLAN, STRANDFONTEIN, GRASSY PARK, RETREAT, LAVENDER HILL, DELFT, BELHAR,
WESBANK, BELLVILLE, RAVENSMEAD, PAROW, ELSIES RIVER, GOODWOOD, KHAYELITSHA,
MACASSAR, EERSTERIVIER, BLUE DOWNS, KUILSRIVIER, KRAAIFONTEIN, KENSINGTON,
OBSEVATORY, DU NOON, MILNERTON, UMFULENI, SALT RIVER AND CAPE TOWN OR
ALTERNATIVELY THE NORTHERN SUBURBS, SOUTHERN SUBURBS, CAPE FLATS AND CAPE
TOWN C.B.D.
DROP-OFF 6:30 PM FROM CENTURY CITY TO RESIDENTIAL AREAS SAME AS THE PICK UP
AREAS

OP.5525260. (2) LAKAY ABDUL RASLET AR ID NO 6507165159086. (3)
DISTRICT: GOODWOOD. POSTAL ADDRESS: 26 BANTAM STREET, SCHOTSCHIE KLOOF BO
KAAP, CAPE TOWN, 8001. (4) NEW APPLICATION. (5) 1 X 16 PASSENGERS. (6)
THE CONVEYANCE OF TAXI PASSENGERS. (7) AUTHORITY:
MONDAYS TO SATURDAYS MORNINGS ONLY

UP TIME 6:30 AM-FROM MAITLAND STATION TO CENTURY CITY RANK
UP TIME 7:30 AM-FROM CENTURY CITY TO MAITLAND STATION
MONDAYS TO SUNDAYS

UP TIME 9:30 AM-FROM MAITLAND STATION TO CENTURY CITY
EVENING ONLY MONDAYS TO FRIDAYS

UP TIME 6:30 PM-FROM CENTURY CITY TO MAITLAND STATION
EVENING ONLY MONDAYS TO SUNDAYS

UP TIME 5:30 PM-FROM MAITLAND STATION TO CENTURY CITY
WEEKENDS AND PUBLIC HOLIDAYS EVENING AND MORNING DROP-OFF AND PICK UP AT
RESIDENCE OR NEAREST POINT TO RESIDENCE.
PICK UP TIME BETWEEN 4:30 AM AND 7:00 AM IN AREAS, LANGA, NYANGA,
BONTEHEUWEL, BISHOP LAVIS, VALHALLA PARK, GUGULETHU, PHILLIPI, HEIDEVELD,
MANENBERG, ATHLONE, HANOVER PARK, LANSDOWNE, SAMORA MACHEL, MITCHELL'S
PLAN, STRANDFONTEIN, GRASSY PARK, RETREAT, LAVENDER HILL, DELFT, BELHAR,
WESBANK, BELLVILLE, RAVENSMEAD, PAROW, ELSIES RIVER, GOODWOOD, KHAYELITSHA,
MACASSAR, EERSTERIVIER, BLUE DOWNS, KUILSRIVIER, KRAAIFONTEIN, KENSINGTON,
OBSEVATORY, DU NOON, MILNERTON, UMFULENI, SALT RIVER AND CAPE TOWN OR
ALTERNATIVELY THE NORTHERN SUBURBS, SOUTHERN SUBURBS, CAPE FLATS AND CAPE
TOWN C.B.D.
DROP-OFF 6:30 PM FROM CENTURY CITY TO RESIDENTIAL AREAS SAME AS THE PICK UP
AREAS

OP.5525281. (2) DALVEY ACHMAT A ID NO 7009105306082. POSTAL ADDRESS: 2
MAART CLOSE, SONSTRAAL, PAARL, 7646. (4) TRANSFER OF PERMIT, PERMIT NO.
503412/2 FROM MAART LLOYD HENRY LH (14 X PASSENGERS, DISTRICT:
WELLINGTON). (7) AUTHORITY AS IN LAST MENTIONED PERMIT(S).

OP.5525291. (2) SOBETWA NDILEKA GLORIA ND ID NO 6412180789084. (3)
DISTRICT: WYNBERG. POSTAL ADDRESS: 34028 FUMANA STREET, HARARE, HARARE,
7784. (4) NEW APPLICATION. (5) 1 X 28 PASSENGERS. (6) THE CONVEYANCE OF
PERSONS ON A PARTICULAR BUS ROUTE. (7) AUTHORITY:
FROM JOE NGQABI TURN RIGHT INTO STOCK ROAD TURN LEFT INTO R300 ROAD TURN
RIGHT INTO N1 VIA WORCESTER, LAINGSBURG, BEAUFORT WEST, RIGHT INTO R61 TO
ABERDEEN, LEFT INTO TO R57 TO GRAAF REINET TURN RIGHT R61 CRADOCK, N6,
QUEENSTOWN, TURN RIGHT TO R61 TO UMTATA ON RETURN VIA N2 TO IDUTYWA VIA
KENTANI, BUTTERWORTH, KOMNGA, KING WILLIAMS TOWN, N2 VIA PEDDEY BACK CAPE
TOWN.

OP.5525292. (2) KWEYIYA THEMBEKILE GEORGE TG ID NO 5811155552081. (3)
DISTRICT: BELLVILLE. POSTAL ADDRESS: NO.14 TSHITSHI STREET, NOBHULE PHASE
2, KHAYELITSHA, 7784. (4) NEW APPLICATION. (5) 1 X 16 PASSENGERS. (6)
THE CONVEYANCE OF TAXI PASSENGERS. (7) AUTHORITY:
2-BELLVILLE-NYANGA

FROM TAXI RANK AT BELLVILLE, RIGHT INTO CHARL MALAN STREE, RIGHT INTO

BELRAIL ROAD, RIGHT INTO MODDERDAM ROAD, LEFT INTO BORCHARDS QUARRY ROAD, RIGHT INTO NY 108, LEFT INTO OWEN ROAD, LEFT INTO MILLERS ROAD, RIGHT INTO ZWELITSHA DRIVE, RIGHT INTO SITHANDATHU ROAD TO NYANGA TAXI RANK AND RETURN ALONG THE SAME ROUTE.

4-BELLVILLE-MOWBRAY

FROM THE TAXI RANK AT BELLVILLE, RIGHT INTO CHARL MALAN STREET, RIGHT INTO BELRAIL ROAD, RIGHT INTO MODDERDAM ROAD WHICH BECOMES DUINEFONTEIN ROAD, RIGHT INTO KLIPFONTEIN ROAD, ALONG KLIPFONTEIN ROAD WHICH BECOMES DURBAN ROAD TO TAXI RANK AT MOWBRAY RAILWAY STATION AND RETURN ALONG THE SAME ROUTE.

40-BELLVILLE-WALLACEDENE

FROM TAXI RANK AT BELLVILLE RAILWAY STATION, RIGHT INTO CHARL MALAN STREET, RIGHT INTO VOORTREKKER ROAD, LEFT INTO OLD PAARL ROAD PAST BRACKENFELL, NORTHPIKE, SCOTSDENE TO WALLACEDENE TURN-OFF TO TAXI RANK WALLACEDENE AND RETURN ALONG THE SAME ROUTE.

175-BELLVILLE-EVERSDAL

VANAF TAXI STAANPLEK TE BELLVILLE, IN CHARL MALANSTRAAT, REGS IN VOORTREKKERWEG, LINKS MET OU PAARLWEG, LINKS IN BILL BEZUIDENHOUT RYLAAN, REGS IN SUIKERBOSSIESTRAAT, LONKS IN OLD OAKWEG, REGS IN PANORAMAWEG, LINKS IN MOUNTAINVIEW, REGS IN EDELWEISSTRAAT, REGS IN KENDALWEG, REGS

405-BELLVILLE-BLOEKOMBOS

FROM BELLVILLE TAXI RANK BELLVILLE, INTO CHARL MALAN STREET, RIGHT INTO VOORTREKKER ROAD, LEFT INTO OLD PAARL ROAD, RIGHT INTO NORTHPIKE DRIVE, INTO BUITENSINGEL, INTO PARK AVE, INTO BOESAK STREET, RIGHT INTO FIRST GATE TO WALLACEDENE, INTO SECOND GATE INTO BLOEKOMBOS AND RETURN ALONG THE SAME ROUTE.

601-BELLVILLE-WELGEMOED

FROM TAXI RANK AT BELLVILLE, INTO STATION ROAD, RIGHT INTO DURBAN ROAD, LEFT INTO A J WEST ROAD, LEFT INTO MARKET STREET, RIGHT INTO LANDROS STREET, LEFT INTO VOORTREKKER ROAD, RIGHT INTO LINCOLN AVE, LEFT INTO FRANS CONRADIE DRIVE, RIGHT INTO MIKE PIENAAR DRIVE, LEFT AT KARL BREMER TO DROP-OFF AND PICK-UP, LEFT INTO MIKE PIENAAR, INTO JIP DE JAGER DRIVE, RIGHT INTO VAN RIEBEECKHOF ROAD TO WELGEDACHT WELGEMOED TO DROP-OFF AND PICK-UP ONLY AND RETURN ALONG THE SAME ROUTE.

602-BELLVILLE-WELGEMOED

FROM TAXI RANK AT BELLVILLE, INTO STATION ROAD, RIGHT INTO DURBAN ROAD, LEFT INTO A J WEST ROAD, LEFT INTO MARKET STREET, RIGHT INTO LANDROS STREET, LEFT INTO VOORTREKKER ROAD, RIGHT INTO LINCOLN AVE, LEFT INTO HENDRIK VERVOED ROAD, RIGHT INTO JIP DE JAGER DRIVE, RIGHT INTO VAN RIEBEECKHOF ROAD TO WELGEMOED TO DROP-OFF AND PICK-UP ONLY AND RETURN ALONG THE SAME ROUTE.

F77-BELLVILLE-MITCHELLS PLAIN

FROM TAXI RANK IN BELLVILLE, INTO CHARL MALAN STREET, RIGHT INTO VOORTREKKER ROAD, RIGHT INTO R300, ALONG R300, LEFT INTO AZ BERMAN ROAD, RIGHT INTO IMPERIAL ROAD, RIGHT INTO FIRST AVENUE TO MITCHELLS PLAIN TAXI RANK MITCHELLS PLAIN AND RETURN ALONG THE SAME ROUTE.

H56-BELLVILLE-HERMANUS

VANAF HUURMOTORSTAANPLEK TE BELLVILLE, CHARL MALANSTRAAT REGS IN VOORTREKKERSTRAAT, REGS IN R300 LINKS N2, GAAN VOORT OP N2 NA SOMERSET WES, GRABOUW, BOTRIVIER LINKS IN HAWSTON, ZWELIHLE NA HERMANUS

H57-BELLVILLE-WORCESTER

VANAF HUURMOTORSTAANPLEK TE BELLVILLE, LINKS IN CHARL MALANSTRAAT REGS IN VOORTREKKERSTRAAT, LINKS IN R300, KUILSRIVIER SNELWEG REGS N1 VERBY PAARL TOT BY EERSTE ROBOT BY WORCESTER WAAR REGS GEDRAAI WORD IN BRANDWAGHTWEG, LANGS RABIELAAN, LINKS IN TULBAGHSTRAAT TOT BY HUURMOTORSTAANPLEK TE HOEK VAN BARING & TULBAGHSTRATE TE WORCESTER EN TERUG.

OP.5525333. (2) SPOTTISWOODE CECIL MARIE CM ID NO 4802070533083. (3) DISTRICT: CAPE TOWN. POSTAL ADDRESS: 63 NEWLANDS AVENUE, NEWLANDS, CAPE TOWN, 7700. (4) NEW APPLICATION. (5) 1 X 9 PASSENGERS. (6) THE CONVEYANCE OF TOURISTS. (7) AUTHORITY: AREA IS THE WESTERN CAPE. GUIDING INCOMING PRIVATE TOURS, PARTICULARLY FOR SPANISH SPEAKERS, IN SPANISH.

OP.5525338. (2) MBEKUSHE NELSON XOLILE NX ID NO 6301018290086. (3) DISTRICT: PAARL. POSTAL ADDRESS: 2441 PHOLA PARK, MBEKWENI, PAARL, 7626. (4) NEW APPLICATION. (5) 1 X 15 PASSENGERS. (6) THE CONVEYANCE OF TAXI

PASSENGERS. (7) AUTHORITY:
MBEKWENI - PAARL STATION

MBEKWENI TAXI RANK INTO MPHAKALASI STREET, LEFT INTO MTSHEMBA STREET, LEFT INTO DROMMEDARIS ROAD INTO OOSBOSCH STREET, INTO JAN VAN RIEBEECK STREET VIA HUGUENOT STATION IN AMBAGSVLEI RIGHT INTO LADY GREY STREET LEFT INTO BERGRIVER BOELEVARD ROAD UP TO PAARL STATION (MALL) PICK UP POINT AND RETURN AS ABOVE.

OP.5525339. (2) BOOLEY SAKEYNA S ID NO 7206220199083. (3) DISTRICT: CAPE TOWN. POSTAL ADDRESS: 5 MOUNTAIN ROAD, WOODSTOCK, SALT RIVER, 7925. (4) NEW APPLICATION. (5) 1 X 14 PASSENGERS. (6) THE CONVEYANCE OF TOURISTS. (7) AUTHORITY: 5 MOUNTAIN RD WOODSTOCK - WESTERN CAPE

CITY TOUR, TOWNSHIP, KIRSTENBOSCH, TABLE MOUNTAIN, CAPE POINT, WINELANDS, HERMANUS, MOSSELBAY, WILDERNESS, GEORGE, KNYSNA, TSITSIKAMA NATURE RESERVE. (ALL WESTERN CAPE TOURIST ATTRACT.)

OP.5525395. (2) NGINDANA NOKWANDA N ID NO 7211080677087. (3) DISTRICT: WYNBERG. POSTAL ADDRESS: 874 BUHLUNGU STREET, PHILLIPI, 7785 C/O CODETA - KHAYELITSHA CODETA KUWAIT RANK; SOLOMON, TSHUKU AVE; TRUST FUND OFFICE, SITE C; KHAYELITSHA, 7784. (4) NEW APPLICATION. (5) 1 X 16 PASSENGERS. (6) THE CONVEYANCE OF TAXI PASSENGERS. (7) AUTHORITY: C94 KHAYELITSHA - MITCHELLS PLAIN

FROM TAXI RANK IN KHAYELITSHA, LEFT INTO SPINE ROAD, RIGHT INTO SWARTKLIP ROAD, INTO LUZUKO AND DRIFTSAND, INTO SWARTKLIP ROAD, RIGHT INTO IMPERIAL ROAD TO TOWN CENTRE MITCHELLS PLAIN AND RETURN LONG THE SAME RUTE SUBJECT TO THE FOLLOWING CONDITIONS:

- (A) THAT NO PASSENGERS ARE PICKED UP AT ANY OTHER TAXI RANK.
- (B) THE VEHICLE MUST BE REGISTERED IN THE NAME OF THE PERMIT HOLDER.
- (C) THE HOLDER OF THIS PERMIT IS PROHIBITED FROM ENTERING INTO ANY AGREEMENT WHEREBY ANOTHER PARTY IS PERMITTED TO UNDERTAKE ROAD TRANSPORTATION FOR OWN GAIN UNDER AUTHORITY OF THIS PERMIT.
- (D) THE COMPLETE RUTE MUST BE TRAVERSED AND NOT ONLY A PORTION OF IT.
- (E) THE PERMIT IS NOT TRANSFERABLE.
- (F) THE AUTHORITY IS REVIEWABLE AT ANY TIME.

E47 KUWAIT KHAYELITSHA - MITCHELLS PLAIN

FROM THE TAXI RANK IN KUWAIT KHAYELITSHA, RIGHT INTO SOLOMON TSHUKU DRIVE, RIGHT INTO LANSDOWNE ROAD, RIGHT INTO MEW WAY, RIGHT INTO SPINE ROAD, RIGHT INTO A Z BERMAN ROAD, LEFT INTO IMPERIAL ROAD, LEFT INTO 1ST AVE, LEFT INTO TAXI RANK AT MITCHELLS PLAIN AND RETURN ALONG THE SAME ROUTE.

E48 KUWAIT KHAYELITSHA - MITCHELLS PLAIN

FROM THE TAXI RANK IN KUWAIT KHAYELITSHA, RIGHT INTO SOLOMON TSHUKU DRIVE, LEFT INTO LANSDOWNE ROAD, LEFT INTO SWARTKLIP ROAD, RIGHT INTO HIGHLANDS ROAD, LEFT INTO A Z BERMAN ROAD, RIGHT INTO IMPERIAL ROAD, LEFT INTO 1ST AVE, LEFT INTO TAXI RANK AT MITCHELLS PLAIN AND RETURN ALONG THE SAME ROUTE.

E49 SITE B KHAYELITSHA - MITCHELLS PLAIN

FROM TAXI RANK AT SANLAM CENTRE SITE B KHAYELITSHA, LEFT INTO SULANI DRIVE, RIGHT INTO BONGA DRIVE, LEFT INTO PAMA ROAD, LEFT INTO MONGEZI STREET, LEFT INTO BONGA DRIVE, RIGHT INTO SPINE ROAD, RIGHT INTO SWARTKLIP ROAD, LEFT INTO IMPERIAL ROAD, LEFT INTO 1ST AVE, RIGHT INTO 4TH AVE, LEFT INTO TAXI RANK AT MITCHELLS PLAIN AND RETURN ALONG THE SAME ROUTE.

E50 MACASSAR KHAYELITSHA - MITCHELLS PLAIN

FROM TAXI RANK AT NUWAYS MACASSAR KHAYELITSHA, RIGHT INTO FUKUTHA STRAAT, RIGHT INTO WALTER SISULU ROAD, LEFT INTO STEVE BIKO ROAD, RIGHT INTO SWARTKLIP ROAD, LEFT INTO KATDORING STREET, INTO 1ST AVE, LEFT INTO 4TH AVE, LEFT INTO TAXI RANK AT MITCHELLS PLAIN AND RETURN ALONG THE SAME ROUTE.

E51 TOWN TWO KHAYELITSHA - MITCHELLS PLAIN

FROM TAXI RANK IN TOWN TWO KHAYELITSHA, RIGHT INTO LANSDOWNE ROAD, LEFT INTO SPINE ROAD, RIGHT INTO 1ST AVE, LEFT INTO NABOOM ROAD MITCHELLS PLAIN AND RETURN ALONG THE SAME ROUTE.

E52 LUZUKO RANK KHAYELITSHA - MITCHELLS PLAIN

FROM THE LUZUKO TAXI RANK KHAYELITSHA, RIGHT INTO SWARTKLIP ROAD, LEFT INTO SHERFIELD ROAD, INTO A Z BERMAN ROAD, RIGHT INTO 8TH AVE, LEFT INTO 1ST AVE, RIGHT INTO NABOOM ROAD MITCHELLS PLAIN AND RETURN ALONG THE SAME ROUTE.

E53 HARARE KHAYELITSHA - MITCHELLS PLAIN

FROM TAXI RANK AT HARARE KHAYELITSHA, LEFT INTO NCUMO ROAD, LEFT INTO NTLAZANE ROAD, LEFT INTO NCUMO ROAD, RIGHT INTO BUKWAYO STREET, LEFT INTO STEVE BIKO ROAD, RIGHT INTO MEW WAY, LEFT INTO SPINE ROAD, RIGHT INTO 1ST AVE, LEFT INTO NABOOM ROAD MITCHELLS PLAIN AND RETURN ALONG THE SAME ROUTE.
E54 MAKAYA KHAYELITSHA - MITCHELLS PLAIN

FROM TAXI RANK AT MAKAYA KHAYELITSHA, RIGHT INTO OSCAR MPETA ROAD, RIGHT INTO JOE GOABI STREET, RIGHT INTO GOVAN MBEKI STREET, LEFT INTO OSCAR MPETA ROAD, RIGHT INTO THAMBO ROAD, LEFT INTO BATANDWA NDONDO ROAD, RIGHT INTO WALTER SISULU ROAD, LEFT INTO SPINE ROAD, RIGHT INTO 1ST AVE, LEFT INTO NABOOM MITCHELLS PLAIN AND RETURN ALONG THE SAME ROUTE.

OP.5525396. (2) NGINDANA NOKWANDA N ID NO 7211080677087. (3) DISTRICT: WYNBERG. POSTAL ADDRESS: 874 BUHLUNGU STREET, PHILLIPI, 7785 C/O CODETA - KHAYELITSHA CODETA KUWAIT RANK; SOLOMON, TSHUKU AVE; TRUST FUND OFFICE, SITE C; KHAYELITSHA, 7784. (4) NEW APPLICATION. (5) 1 X 16 PASSENGERS. (6) THE CONVEYANCE OF TAXI PASSENGERS. (7) AUTHORITY: C94 KHAYELITSHA - MITCHELLS PLAIN

FROM TAXI RANK IN KHAYELITSHA, LEFT INTO SPINE ROAD, RIGHT INTO SWARTKLIP ROAD, INTO LUZUKO AND DRIFTSAND, INTO SWARTKLIP ROAD, RIGHT INTO IMPERIAL ROAD TO TOWN CENTRE MITCHELLS PLAIN AND RETURN LONG THE SAME RUTE SUBJECT TO THE FOLLOWING CONDITIONS:

- (A) THAT NO PASSENGERS ARE PICKED UP AT ANY OTHER TAXI RANK.
- (B) THE VEHICLE MUST BE REGISTERED IN THE NAME OF THE PERMIT HOLDER.
- (C) THE HOLDER OF THIS PERMIT IS PROHIBITED FROM ENERING INTO ANY AGREEMENT WHEREBY ANOTHER PARTY IS PERMITTED TO UNDERTAKE ROAD TRANSPORTATION FOR OWN GAIN UNDER AUTHORITY OF THIS PERMIT.
- (D) THE COMPLETE RUTE MUST BE TRAVERSED AND NOT ONLY A PORTION OF IT.
- (E) THE PERMIT IS NOT TRANSFERABLE.
- (F) THE AUTHORITY IS REVIEWABLE AT ANY TIME.

E47 KUWAIT KHAYELITSHA - MITCHELLS PLAIN

FROM THE TAXI RANK IN KUWAIT KHAYELITSHA, RIGHT INTO SOLOMON TSHUKU DRIVE, RIGHT INTO LANSLOWNE ROAD, RIGHT INTO MEW WAY, RIGHT INTO SPINE ROAD, RIGHT INTO A Z BERMAN ROAD, LEFT INTO IMPERIAL ROAD, LEFT INTO 1ST AVE, LEFT INTO TAXI RANK AT MITCHELLS PLAIN AND RETURN ALONG THE SAME ROUTE.
E48 KUWAIT KHAYELITSHA - MITCHELLS PLAIN

FROM THE TAXI RANK IN KUWAIT KHAYELITSHA, RIGHT INTO SOLOMON TSHUKU DRIVE, LEFT INTO LANSLOWNE ROAD, LEFT INTO SWARTKLIP ROAD, RIGHT INTO HIGHLANDS ROAD, LEFT INTO A Z BERMAN ROAD, RIGHT INTO IMPERIAL ROAD, LEFT INTO 1ST AVE, LEFT INTO TAXI RANK AT MITCHELLS PLAIN AND RETURN ALONG THE SAME ROUTE.

E49 SITE B KHAYELITSHA - MITCHELLS PLAIN

FROM TAXI RANK AT SANLAM CENTRE SITE B KHAYELITSHA, LEFT INTO SULANI DRIVE, RIGHT INTO BONGA DRIVE, LEFT INTO PAMA ROAD, LEFT INTO MONGEZI STREET, LEFT INTO BONGA DRIVE, RIGHT INTO SPINE ROAD, RIGHT INTO SWARTKLIP ROAD, LEFT INTO IMPERIAL ROAD, LEFT INTO 1ST AVE, RIGHT INTO 4TH AVE, LEFT INTO TAXI RANK AT MITCHELLS PLAIN AND RETURN ALONG THE SAME ROUTE.
E50 MACASSAR KHAYELITSHA - MITCHELLS PLAIN

FROM TAXI RANK AT NUWAYS MACASSAR KHAYELITSHA, RIGHT INTO FUKUTHA STRAAT, RIGHT INTO WALTER SISULU ROAD, LEFT INTO STEVE BIKO ROAD, RIGHT INTO SWARTKLIP ROAD, LEFT INTO KATDORING STREET, INTO 1ST AVE, LEFT INTO 4TH AVE, LEFT INTO TAXI RANK AT MITCHELLS PLAIN AND RETURN ALONG THE SAME ROUTE.

E51 TOWN TWO KHAYELITSHA - MITCHELLS PLAIN

FROM TAXI RANK IN TOWN TWO KHAYELITSHA, RIGHT INTO LANSLOWNE ROAD, LEFT INTO SPINE ROAD, RIGHT INTO 1ST AVE, LEFT INTO NABOOM ROAD MITCHELLS PLAIN AND RETURN ALONG THE SAME ROUTE.

E52 LUZUKO RANK KHAYELITSHA - MITCHELLS PLAIN

FROM THE LUZUKO TAXI RANK KHAYELITSHA, RIGHT INTO SWARTKLIP ROAD, LEFT INTO SHERFIELD ROAD, INTO A Z BERMAN ROAD, RIGHT INTO 8TH AVE, LEFT INTO 1ST AVE, RIGHT INTO NABOOM ROAD MITCHELLS PLAIN AND RETURN ALONG THE SAME ROUTE.

E53 HARARE KHAYELITSHA - MITCHELLS PLAIN

FROM TAXI RANK AT HARARE KHAYELITSHA, LEFT INTO NCUMO ROAD, LEFT INTO NTLAZANE ROAD, LEFT INTO NCUMO ROAD, RIGHT INTO BUKWAYO STREET, LEFT INTO STEVE BIKO ROAD, RIGHT INTO MEW WAY, LEFT INTO SPINE ROAD, RIGHT INTO 1ST AVE, LEFT INTO NABOOM ROAD MITCHELLS PLAIN AND RETURN ALONG THE SAME ROUTE.
E54 MAKAYA KHAYELITSHA - MITCHELLS PLAIN

FROM TAXI RANK AT MAKAYA KHAYELITSHA, RIGHT INTO OSCAR MPETA ROAD, RIGHT

INTO JOE GOABI STREET, RIGHT INTO GOVAN MBEDI STREET, LEFT INTO OSCAR MPETA ROAD, RIGHT INTO THAMBO ROAD, LEFT INTO BATANDWA NDOONDO ROAD, RIGHT INTO WALTER SISULU ROAD, LEFT INTO SPINE ROAD, RIGHT INTO 1ST AVE, LEFT INTO NABOOM MITCHELLS PLAIN AND RETURN ALONG THE SAME ROUTE.

OP.5525397. (2) NGINDANA NOKWANDA N ID NO 7211080677087. (3) DISTRICT: WYNBERG. POSTAL ADDRESS: 874 BUHLUNGU STREET, PHILLIPI, 7785 C/O CODETA - KHAYELITSHA CODETA KUWAIT RANK; SOLOMON, TSHUKU AVE; TRUST FUND OFFICE, SITE C; KHAYELITSHA, 7784. (4) NEW APPLICATION. (5) 1 X 16 PASSENGERS. (6) THE CONVEYANCE OF TAXI PASSENGERS. (7) AUTHORITY: C94 KHAYELITSHA - MITCHELLS PLAIN

FROM TAXI RANK IN KHAYELITSHA, LEFT INTO SPINE ROAD, RIGHT INTO SWARTKLIP ROAD, INTO LUZUKO AND DRIFTSAND, INTO SWARTKLIP ROAD, RIGHT INTO IMPERIAL ROAD TO TOWN CENTRE MITCHELLS PLAIN AND RETURN LONG THE SAME RUTE SUBJECT TO THE FOLLOWING CONDITIONS:

- (A) THAT NO PASSENGERS ARE PICKED UP AT ANY OTHER TAXI RANK.
- (B) THE VEHICLE MUST BE REGISTERED IN THE NAME OF THE PERMIT HOLDER.
- (C) THE HOLDER OF THIS PERMIT IS PROHIBITED FROM ENTERING INTO ANY AGREEMENT WHEREBY ANOTHER PARTY IS PERMITTED TO UNDERTAKE ROAD TRANSPORTATION FOR OWN GAIN UNDER AUTHORITY OF THIS PERMIT.
- (D) THE COMPLETE RUTE MUST BE TRAVERSED AND NOT ONLY A PORTION OF IT.
- (E) THE PERMIT IS NOT TRANSFERABLE.
- (F) THE AUTHORITY IS REVIEWABLE AT ANY TIME.

E47 KUWAIT KHAYELITSHA - MITCHELLS PLAIN

FROM THE TAXI RANK IN KUWAIT KHAYELITSHA, RIGHT INTO SOLOMON TSHUKU DRIVE, RIGHT INTO LANSLOWNE ROAD, RIGHT INTO MEW WAY, RIGHT INTO SPINE ROAD, RIGHT INTO A Z BERMAN ROAD, LEFT INTO IMPERIAL ROAD, LEFT INTO 1ST AVE, LEFT INTO TAXI RANK AT MITCHELLS PLAIN AND RETURN ALONG THE SAME ROUTE.

E48 KUWAIT KHAYELITSHA - MITCHELLS PLAIN

FROM THE TAXI RANK IN KUWAIT KHAYELITSHA, RIGHT INTO SOLOMON TSHUKU DRIVE, LEFT INTO LANSLOWNE ROAD, LEFT INTO SWARTKLIP ROAD, RIGHT INTO HIGHLANDS ROAD, LEFT INTO A Z BERMAN ROAD, RIGHT INTO IMPERIAL ROAD, LEFT INTO 1ST AVE, LEFT INTO TAXI RANK AT MITCHELLS PLAIN AND RETURN ALONG THE SAME ROUTE.

E49 SITE B KHAYELITSHA - MITCHELLS PLAIN

FROM TAXI RANK AT SANLAM CENTRE SITE B KHAYELITSHA, LEFT INTO SULANI DRIVE, RIGHT INTO BONGA DRIVE, LEFT INTO PAMA ROAD, LEFT INTO MONGEZI STREET, LEFT INTO BONGA DRIVE, RIGHT INTO SPINE ROAD, RIGHT INTO SWARTKLIP ROAD, LEFT INTO IMPERIAL ROAD, LEFT INTO 1ST AVE, RIGHT INTO 4TH AVE, LEFT INTO TAXI RANK AT MITCHELLS PLAIN AND RETURN ALONG THE SAME ROUTE.

E50 MACASSAR KHAYELITSHA - MITCHELLS PLAIN

FROM TAXI RANK AT NUWAYS MACASSAR KHAYELITSHA, RIGHT INTO FUKUTHA STRAAT, RIGHT INTO WALTER SISULU ROAD, LEFT INTO STEVE BIKO ROAD, RIGHT INTO SWARTKLIP ROAD, LEFT INTO KATDORING STREET, INTO 1ST AVE, LEFT INTO 4TH AVE, LEFT INTO TAXI RANK AT MITCHELLS PLAIN AND RETURN ALONG THE SAME ROUTE.

E51 TOWN TWO KHAYELITSHA - MITCHELLS PLAIN

FROM TAXI RANK IN TOWN TWO KHAYELITSHA, RIGHT INTO LANSLOWNE ROAD, LEFT INTO SPINE ROAD, RIGHT INTO 1ST AVE, LEFT INTO NABOOM ROAD MITCHELLS PLAIN AND RETURN ALONG THE SAME ROUTE.

E52 LUZUKO RANK KHAYELITSHA - MITCHELLS PLAIN

FROM THE LUZUKO TAXI RANK KHAYELITSHA, RIGHT INTO SWARTKLIP ROAD, LEFT INTO SHERFIELD ROAD, INTO A Z BERMAN ROAD, RIGHT INTO 8TH AVE, LEFT INTO 1ST AVE, RIGHT INTO NABOOM ROAD MITCHELLS PLAIN AND RETURN ALONG THE SAME ROUTE.

E53 HARARE KHAYELITSHA - MITCHELLS PLAIN

FROM TAXI RANK AT HARARE KHAYELITSHA, LEFT INTO NCUMO ROAD, LEFT INTO NTLAZANE ROAD, LEFT INTO NCUMO ROAD, RIGHT INTO BUKWAYO STREET, LEFT INTO STEVE BIKO ROAD, RIGHT INTO MEW WAY, LEFT INTO SPINE ROAD, RIGHT INTO 1ST AVE, LEFT INTO NABOOM ROAD MITCHELLS PLAIN AND RETURN ALONG THE SAME ROUTE.

E54 MAKAYA KHAYELITSHA - MITCHELLS PLAIN

FROM TAXI RANK AT MAKAYA KHAYELITSHA, RIGHT INTO OSCAR MPETA ROAD, RIGHT INTO JOE GOABI STREET, RIGHT INTO GOVAN MBEDI STREET, LEFT INTO OSCAR MPETA ROAD, RIGHT INTO THAMBO ROAD, LEFT INTO BATANDWA NDOONDO ROAD, RIGHT INTO WALTER SISULU ROAD, LEFT INTO SPINE ROAD, RIGHT INTO 1ST AVE, LEFT INTO NABOOM MITCHELLS PLAIN AND RETURN ALONG THE SAME ROUTE.

OP.5525408. (2) BIG SKY COACHES PTY LTD ID NO 801015507. (3) DISTRICT: RADIUS. POSTAL ADDRESS: POSBUS 512, KASSELSVLEI, KASSELSVLEI, 7533. (4)

NEW APPLICATION. (5) 1 X 28 PASSENGERS. (6) THE CONVEYANCE OF TOURISTS.

(7) AUTHORITY:

FROM PICK UP POINTS SITUATED WITHIN A RADIUS OF 80 KILOMETRES FROM PLACE OF BUSINESS SITUATED AT UNIT Q, GLUCOSE STR, BELLVILLE SOUTH TO POINTS SITUATED WITHIN THE BOUNDARIES OF THE RSA AND RETURN SUBJECT TO THE CONDITION THAT:

- (A) NO COMMUTER SERVICES, INTERCITY SERVICES AND INTERTOWN SERVICES OPERATED IN ACCORDANCE WITH A TIME TABLE WILL BE UNDERTAKEN BY THE HOLDER OF THIS LICENCE IN TERMS OF THIS AUTHORITY FROM ANY POINTS REFERRED TO IN THE SAID AUTHORITY TO ANY OTHER POINT REFERRED TO THEREIN.
- (B) THE TOURISTS TRAVEL IN A GROUP AND THAT ALL TOURISTS COMPRISING SUCH A GROUP SHALL EMBARK AND DISEMBARK AS A GROUP AT THE SAME POINT NOTWITHSTANDING THE FACT THAT THE POINT OF EMBARKATION MAY DIFFER FROM THE POINT OF DISEMBARKATION.
- (C) WHENEVER THE TOURIST ACT REQUIRES A GUIDE TO ACCOMPANY A GROUP OF TOURISTS, SUCH GUIDE BE REGISTERED AS A TOURIST GUIDE FOR THE RELEVANT GEOGRAPHICAL AREA IN WHICH THE CONVEYANCE TAKES PLACE OR BE REGISTERED AS A SPECIALIST TOURIST GUIDE APPROPRIATE TO THAT AREA, AND
- (D) THE PASSENGERS MUST BE PROTECTED BY A VALID PASSENGER LIABILITY INSURANCE COVER.
- (E) THE VEHICLE MUST BE FITTED WITH AIRCINDITIONING.
- (F) NO SHUTTLE SERVICE TO BE OPERATED IN TERMS OF THIS AUTHORITY.
- (G) THE OPERATOR CONCERNED SHALL SUBMIT TO THE PROVINCIAL OPERATING LICENCE BOARD, CAPE TOWN THE FOLLOWING PARTICULARS EVERY 3 (THREE) MONTHS GIVING THE TOTAL NUMBER OF PASSENGERS PER TRIP TO A DESTINATION.

OP.5525428. (2) LUTHANGO FREDDY MZIWAKE FM ID NO 5402035872087. (3) DISTRICT: KUILSRIVIER. POSTAL ADDRESS: 38 DOROTHY STREET, KALKFONTEIN, KUILSRIVER, 7580. (4) NEW APPLICATION. (5) 1 X 15 PASSENGERS. (6) THE CONVEYANCE OF TAXI PASSENGERS. (7) AUTHORITY: HIGHBURY PARK - CAPETOWN

FROM HIGHBURY PARK BUS STOP, LEFT INTO NOOIENSFONTEIN ROAD, RIGHT INTO STELLENBOSCH ROAD, LEFT INTO R300 ROAD ONTO N2 TOWARDS CAPE TOWN, LEFT INTO MOWBRAY OFF RAMP, RIGHT INTO MAIN ROAD MOWBRAY, ALONG MAIN ROAD WHICH BECOMES VICTORIA ROAD, WHICH BECOMES SIR LOWRY ROAD, RIGHT INTO OSWALD PIROW STREET, LEFT ONTO TOP DECK CAPE TOWN RAILWAY STATION ROUTE SUBJECT TO THE FOLLOWING.

HIGHBURY PARK ROUTE

FROM HIGHBURY PARK BEHIND HANOVER STREET HIGHBURY ROAD LEFT INTO NOOIENSFONTEIN ROAD RIGHT INTO STELLENBOSCH ROAD LEFT INTO R300 ONTO N2 TOWARDS CAPE TOWN, LEFT AT MOWBRAY OFF RAMP, RIGHT INTO MAIN ROAD MOWBRAY, ALONG MAIN ROAD WHICH BECOMES VICTORIA ROAD, WHICH BECOMES SIR LOWRY ROAD, RIGHT INTO OSWALD PIROW STREET, LEFT ONTO TOP DECK CAPE TOWN RAILWAY STATION ROUTE SUBJECT TO THE FOLLOWING CONDITIONS.

- A) THAT NO PASSENGERS ARE PICKED UP AT ANY OTHER TAXI RANK.
- B) THE TAXI MUST BE REGISTERED IN THE NAME OF THE PERMIT HOLDER.
- C) THE HOLDER OF THIS PERMIT IS PROHIBITED FROM ENTERING INTO ANY AGREEMENT WHEREBY OTHER PARTY IS PERMITTED TO UNDERTAKE TRANSPORTATION FOR OWN GAIN UNDER AUTHORITY OF THIS PERMIT.
- D) THE COMPLETE ROUTE MUST BE TRAVERSED AND NOT ONLY A PORTION OF IT.
- E) THE PERMIT IS NOT TRANSFERABLE.
- F) THE AUTHORITY IS REVIEWABLE AT ANY TIME.

OP.5525431. (2) LUTHANGO FREDDY MZIWAKE FM ID NO 5402035872087. (3) DISTRICT: KUILSRIVIER. POSTAL ADDRESS: 38 DOROTHY STREET, KALKFONTEIN, KUILSRIVER, 7580. (4) NEW APPLICATION. (5) 1 X 15 PASSENGERS. (6) THE CONVEYANCE OF TAXI PASSENGERS. (7) AUTHORITY: HIGHBURY PARK - BELLVILLE

FROM HIGHBURY PARK BUS STOP BEHIND HANOVER STREET, LEFT TO NOOIENS FONTEIN ROAD, RIGHT TO STELLENBOSCH ROAD, RIGHT INTO R300 ROAD, LEFT TO STRAND ROAD, INTO VOORTREKKER ROAD, LEFT INTO MODDERDAM ROAD, RIGHT INTO BELLRAIL ROAD INTO LOADING OFF LOADING FACILITY BELLVILLE AND RETURN ON THE SAME ROUTE AGAIN.

OP.5525453. (2) JULIES FRANS F ID NO 6501155095087. POSTAL ADDRESS: POSBUS 56, SIMONDIUM, SIMONDIUM, 7670. (4) TRANSFER OF PERMIT, PERMIT NO. 503548/4 FROM HENDRICKS NICOLAAS N (14 X PASSENGERS, DISTRICT: PAARL). (7) AUTHORITY AS IN LAST MENTIONED PERMIT(S).

OP.5525484. (2) NDEDELA MHLANGABEZI ALBERT MA ID NO 7403055620081. (3) DISTRICT: WYNBERG. POSTAL ADDRESS: NY1 NO 171, GUGULETU, 7750. (4) NEW APPLICATION. (5) 1 X 15 PASSENGERS. (6) THE CONVEYANCE OF TAXI PASSENGERS. (7) AUTHORITY:

OP.5525508. (2) NGCANASA PATUXOLO JACKSON PJ ID NO 6209175798082. (3) DISTRICT: WYNBERG. POSTAL ADDRESS: 112B TALIAN BUILDING, MAYNARD, WYNBERG, 7800. (4) NEW APPLICATION. (5) 1 X 15 PASSENGERS. (6) THE CONVEYANCE OF TAXI PASSENGERS. (7) AUTHORITY:

OP.5525537. (2) LANGA DANIEL D ID NO 3903035348087. (3) DISTRICT: SIMONSTAD. POSTAL ADDRESS: 67 NEW FLATS, HARBOUR ROAD, HOUTBAAI, 7800. (4) ADDITIONAL AUTHORITY, PERMIT NO. 521953/2 FROM LANGA DANIEL D (15 X PASSENGERS, DISTRICT: SIMONSTAD). (5) 1 X 15 PASSENGERS. (6) THE CONVEYANCE OF TAXI PASSENGERS. (7) AUTHORITY:

Permit No. 521953/2
225 - HOUT BAY - WYNBERG

FROM TAXI RANK AT HOUT BAY HARBOUR INTO VICTORIA ROAD, INTO MINI MARKET HOUT BAY, RIGHT INTO VICTORIA ROAD, INTO PRINCESS STREET, INTO MAIN ROAD, INTO SHOPRITE, BACK INTO MAIN ROAD, INTO VICTORIA ROAD, INTO EMPIRE ROAD, INTO VICTORIA ROAD, INTO MAIN ROAD, INTO IMIZAMAYETO, RIGHT INTO MAIN ROAD, LEFT INTO RHODES AVE, INTO SOUTHERN CROSS DRIVE, INTO BROMMERSVLEI ROAD, LEFT INTO CONSTANTIA ROAD, LEFT INTO MAIN ROAD, RIGHT INTO STATION ROAD TO WYNBERG RAILWAY STATION AND RETURN SUBJECT TO THE FOLLOWING CONDITIONS: (A) THAT NO PASSENGERS ARE PICKED UP AT ANY OTHER TAXI RANK. (B) THE VEHICLE MUST BE REGISTERED IN THE NAME OF THE PERMIT HOLDER. (C) THE HOLDER OF THIS PERMIT IS PROHIBITED FROM ENTERING INTO ANY AGREEMENT WHEREBY ANOTHER PARTY IS PERMITTED TO UNDERTAKE ROAD TRANSPORTATION FOR OWN GAIN UNDER AUTHORITY OF THIS PERMIT. (D) THE COMPLETE ROUTE MUST BE TRAVERSED AND NOT ONLY A PORTION OF IT.
ADDITIONAL AUTHORITY:

ROUTE TO VICTORIA HOSPITAL:

FROM WYNBERG PUBLIC TRANSPORT INTERCHANGE WYNBERG LEFT INTO MAYNARD ROAD LEFT INTO CHURCH STREET BECOME CARR HILL LEFT INTO WATERLOO BECOME ALPHEN HILL ROAD RIGHT INTO CONSTANTIA ROAD STRAIGHT TO HOUT BAY.

5525538. (2) LANGA DANIEL D ID NO 3903035348087. (3) DISTRICT: WYNBERG. POSTAL ADDRESS: 67 NEW FLATS, HARBOUR ROAD, HOUTBAAI, 7800. (4) ADDITIONAL AUTHORITY, PERMIT NO. 510907/3 FROM LANGA DANIEL D (15 X PASSENGERS, DISTRICT: WYNBERG). (5) 1 X 15 PASSENGERS. (6) THE CONVEYANCE OF TAXI PASSENGERS. (7) AUTHORITY:

Permit No. 510907/3
225 - HOUT BAY - WYNBERG

FROM TAXI RANK AT HOUT BAY HARBOUR INTO VICTORIA ROAD, INTO MINI MARKET HOUT BAY, RIGHT INTO VICTORIA ROAD, INTO PRINCESS STREET, INTO MAIN ROAD, INTO SHOPRITE, BACK INTO MAIN ROAD, INTO VICTORIA ROAD, INTO EMPIRE ROAD, INTO VICTORIA ROAD, INTO MAIN ROAD, INTO IMIZAMOYETHO, RIGHT INTO MAIN ROAD, LEFT INTO RHODES AVE, INTO SOUTHERN CROSS DRIVE, INTO BROMMERSVLEI ROAD, LEFT INTO CONSTANTIA ROAD, LEFT INTO MAIN ROAD, RIGHT INTO STATION ROAD TO WYNBERG RAILWAY STATION AND RETURN SUBJECT TO THE FOLLOWING CONDITIONS: (A) THAT NO PASSENGERS ARE PICKED UP AT ANY OTHER TAXI RANK. (B) THE VEHICLE MUST BE REGISTERED IN THE NAME OF THE OF THE PERMIT HOLDER. (C) THE HOLDER OF THIS PERMIT IS PROHIBITED FROM ENTERING INTO ANY AGREEMENT WHEREBY ANOTHER PARTY IS PERMITTED TO UNDERTAKE ROAD TRANSPORTATION FOR OWN GAIN UNDER AUTHORITY OF THIS PERMIT. (D) THE COMPLETE ROUTE MUST BE TRAVERSED AND NOT ONLY A PORTION OF IT.
ADDITIONAL AUTHORITY:

ROUTE TO VICTORIA HOSPITAL:

FROM THE WYNBERG PUBLIC TRANSPORT INTERCHANGE WYNBERG LEFT INTO MAYNARD ROAD LEFT INTO CHURCH STREET BECOME CARR HILL LEFT INTO WATERLOO BECOME ALPHEN HILL ROAD RIGHT INTO CONSTANTIA ROAD STRAIGHT TO HOUT BAY.

OP.5525539. (2) LANGA DANIEL D ID NO 3903035348087. (3) DISTRICT: WYNBERG. POSTAL ADDRESS: 67 NEW FLATS, HARBOUR ROAD, HOUTBAAI, 7800. (4) ADDITIONAL AUTHORITY, PERMIT NO. 500574/1 FROM LANGA DANIEL D (15 X PASSENGERS, DISTRICT: WYNBERG). (5) 1 X 15 PASSENGERS. (6) THE CONVEYANCE OF TAXI PASSENGERS. (7) AUTHORITY:

Permit No. 500574/1
26 WYNBERG - HOUT BAY

FROM TAXI RANK AT WYNBERG RAILWAY STATION WYNBERG, LEFT INTO

MAYNARD ROAD, LEFT INTO MAIN ROAD, RIGHT INTO CONSTANTIA ROAD, RIGHT INTO BROMMERSVLEI ROAD, LEFT INTO SOUTHERN CROSS DRIVE, LEFT INTO RHODES AVENUE, INTO MAIN ROAD, HOUT BAY, LEFT INTO IMIZAMO YETHU, LEFT INTO MAIN ROAD, RIGHT INTO VICTORIA ROAD, BACK INTO MAIN ROAD, INTO PRINCESS STREET, LEFT INTO NORTHSHORE ROAD INTO HOUT BAY HARBOUR AND RETURN.
295 WYNBERG - RETREAT

FROM TAXI RANK AT WYNBERG RAILWAY STATION, INTO MAYNARD ROAD, LEFT INTO MAIN ROAD, STRAIGHT DOWN MAIN ROAD, LEFT INTO ZWAANS ROAD, LEFT INTO RETREAT RAILWAY STATION AND RETURN SUBJECT TO THE CONDITION THAT PASSENGERS ARE DROPPED OFF ONLY AT RETREAT RAILWAY STATION.
361 WYNBERG - HOUT BAY

FROM TAXI RANK AT WYNBERG RAILWAY STATION WYNBERG, LEFT INTO MAYNARD ROAD, LEFT INTO MAIN ROAD, RIGHT INTO CONSTANTIA ROAD, RIGHT INTO BROMMERSVLEI ROAD, LEFT INTO SOUTHERN CROSS DRIVE, LEFT INTO RHODES AVENUE, INTO MAIN ROAD HOUT BAY, RIGHT INTO DISA RIVER ROAD, LEFT INTO VALLEY ROAD, RIGHT INTO SPAR SHOP, LEFT INTO VICTORIA ROAD, RIGHT INTO KARBONKEL ROAD TO HOUT BAY TAXI RANK HOUT BAY AND RETURN.
ROUTES ARE SUBJECT TO THE FOLLOWING CONDITIONS:

- (A) THAT NO PASSENGERS ARE PICKED UP AT ANY OTHER TAXI RANK.
(B) THE VEHICLE MUST BE REGISTERED IN THE NAME OF THE PERMIT HOLDER.
(C) THE HOLDER OF THIS PERMIT IS PROHIBITED FROM ENTERING INTO ANY AGREEMENT WHEREBY ANOTHER PARTY IS PERMITTED TO UNDERTAKE ROAD TRANSPORTATION FOR OWN GAIN UNDER AUTHORITY OF THIS PERMIT.
(D) THE COMPLETE ROUTE MUST BE TRAVERSED AND NOT ONLY A PORTION OF IT.
ADDITIONAL AUTHORITY:

TAXIS ARE NOT PERMITTED ACCESS TO ALPHEN RD WHERE VICTORIA HOSPITAL ARE SITUATED, THEREBY INCONVENIENCING PATIENTS AND STAFF.

OP.5525543. (2) GOLIATH LEON MARC LM ID NO 6507255030080. POSTAL ADDRESS: GLADIOLA STRAAT 10, GROENDAL, FRANSCHHOEK, 7690. (4) TRANSFER OF PERMIT, PERMIT NO. 506094/10 FROM DE WET STANLEY VERNON SV (15 X PASSENGERS, DISTRICT: PAARL). (7) AUTHORITY AS IN LAST MENTIONED PERMIT(S).

OP.5525601. (2) DUBA S S ID NO 7112245836081. (3) DISTRICT: WYNBERG. POSTAL ADDRESS: 11 MENDALSON ROAD, MANDALAY, MANDALAY, 7785. (4) NEW APPLICATION. (5) 1 X 16 PASSENGERS. (6) THE CONVEYANCE OF TAXI PASSENGERS. (7) AUTHORITY:
NYANGA - MOWBRAY

FROM NYANGA TAXI RANK, RIGHT INTO EMMS DRIVE, INTO TERMINUS ROAD, RIGHT INTO NY78, LEFT INTO NY5, RIGHT INTO NY6 LEFT INTO NY108, INTO KLIPFONTEIN ROAD ALONG KLIPFONTEIN ROAD WHICH BECOMES DURBAN ROAD, INTO MAIN ROAD RIGHT INTO MAIN ROAD, ALONG MAIN WHICH BECOMES VICTORIA ROAD, LEFT INTO OSWALD PIROW ROAD, TURN LEFT INTO TOP DECK STATION AND RETURN ALONG THE SAME ROUTE.
NYANGA TO CAPE TOWN

FROM NYANGA TAXI RANK, RIGHT INTO EMMS DRIVE, RIGHT INTO SITHANDATHU, LEFT INTO NTLANGANO, LEFT INTO EISLEBEN ROAD, WHICH BECOMES NY108, INTO KLIPFONTEIN ROAD, RIGHT INTO DUINEFONTEIN ROAD ALONG DUINEFONTEIN ROAD, LEFT INTO N2 WHICH BECOMES SETTLERS WAY, EASTERN BOULEVARD LEFT INTO OSWALD PIROW ROAD, RIGHT INTO TOP DECK RAILWAY STATION AND RETURN ALONG THE SAME ROUTE.
NYANGA TO SEA POINT

FROM NYANGA TAXI RANK, RIGHT INTO SITHANDATHU, LEFT INTO NTLANGANO STREET INTO BORCHARDS QUARRY ROAD, LEFT INTO N2 WHICH BECOMES SETTLERS WAY, EASTERN BOULEVARD, INTO HANS STRYDOM STREET, INTO SOMERSET ROAD WHICH BECOMES MAIN ROAD TO SEA POINT AROUND THE CIRCLE AND RETURN ALONG THE SAME ROUTE.
NYANGA - WATERFRONT

FROM TAXI RANK AT NYANGA RIGHT INTO EMMS DRIVE, LEFT INTO TERMINUS ROAD, RIGHT INTO NY78, LEFT INTO NY05, RIGHT, INTO NY06, LEFT INTO NY108, INTO KLIPFONTEIN ROAD, RIGHT INTO DUINEFONTEIN ROAD, LEFT INTO N2, WHICH BECOMES SETTLERS WAY, INTO HEERENGRACHT, LEFT INTO HEERENGRACHT STREET, WHICH BECOMES ADDERLEY STREET, RIGHT INTO STRAND STREET, RIGHT INTO BUITENGRACHT,

LEFT INTO WESTERN BOULEVARD, RIGHT INTO PORTS WOOD ROAD, LEFT INTO DOCK ROAD AROUND THE CIRCLE, INTO DOCK ROAD, LEFT INTO WEST QUARY ROAD, LEFT INTO N2, WHICH BECOMES SETTLERS WAY RIGHT INTO MODDERDAM ROAD WHICH BECOMES DUINEFONTEIN ROAD, LEFT INTO KLIPFONTEIN ROAD, WHICH BECOMES NY108 AND BACK TO NYANGA TAXI RANK.

OP.5525634. (2) WILSON MOEGAMAT ALLIE MA ID NO 6103245170085. (3) DISTRICT: CAPE TOWN. POSTAL ADDRESS: 24D PARERS WAY, PARKWOOD ESTATE, SOUTHFIELD, 7945. (4) NEW APPLICATION. (5) 1 X 16 PASSENGERS. (6) THE CONVEYANCE OF TAXI PASSENGERS. (7) AUTHORITY: 36-CAPE TOWN-HEIDEVELD

FROM TAXI RANK AT TOP DECK CAPE TOWN RAILWAY STATION, LEFT INTO OSWALD PIROW ROAD, RIGHT INTO EASTERN BOULEVARD, INTO SETTLERS WAY TO HEIDEVELD TURN-OFF, RIGHT INTO MODDERDAM ROAD, ALONG MODDERDAM ROAD, RIGHT INTO ASCENTION ROAD, INTO HEIDEVELD ROAD TO TAXI RANK AT HEIDEVELD AND RETURN. 211 CAPE TOWN - HEIDEVELD

FROM TAXI RANK AT TOP DECK CAPE TOWN RAILWAY STATION, RIGHT INTO OSWALD PIROW ROAD, LEFT INTO EASTERN BOULEVARD, ALONG EASTERN BOULEVARD INTO SETTLERS WAY, ALONG SETTLERS WAY TO THE MODDERDAM ROAD OFF-RAMP, PROCEED ALONG MODDERDAM WHICH BECOMES DUINEFONTEIN ROAD, RIGHT INTO KLIPFONTEIN ROAD HEIDEVELD AND RETURN AS FOLLOWS: LEFT INTO VANGAURD DRIVE, RIGHT INTO KLIPFONTEIN ROAD WHICH BECOMES DURBAN ROAD. RIGHT INTO MAIN ROAD MOWBRAY, ALONG MAIN ROAD WHICH BECOMES VICTORIA ROAD, BECOMING SIR LOWRY ROAD, LEFT INTO TOP DECK CAPE TOWN RAILWAY STATION CAPE TOWN.

448 CAPE TOWN STATION TOP DECK - MANENBERG

FROM TOP DECK CAPE TOWN RAILWAY STATION, LEFT INTO OSWALD PIROW, RIGHT INTO SETTLERS WAY, LEFT INTO MODDERDAM ROAD, RIGHT INTO DUINEFONTEIN ROAD, RIGHT INTO JORDAAN STREET, LEFT INTO RUIMTE ROAD, RIGHT INTO MANENBERG AVENUE, INTO GEORGE STREET MANENBERG AND RETURN AS FOLLOWS: GEORGE STREET INTO MANENBERG AVENUE, LEFT INTO RUIMTE ROAD, RIGHT INTO JORDAAN STREET, LEFT INTO DUINEFONTEIN ROAD THROUGH OBSERVATORY, SALT RIVER, WOODSTOCK, INTO SIR LOWRY ROAD, RIGHT INTO OSWALD PIROW, LEFT INTO TOP DECK CAPE TOWN RAILWAY STATION.

449 CAPE TOWN STATION TOP DECK - MANENBERG

FROM TOP DECK CAPE TOWN RAILWAY STATION CAPE TOWN, LEFT INTO OSWALD PIROW, RIGHT INTO EASTERN BOULEVARD INTO SETTLERS WAY, LEFT INTO M5 FREEWAY, LEFT INTO RONDEBOSCH / RED CROSS TURN OFF WHICH BECOMES KLIPFONTEIN ROAD THROUGH ATHLONE, GATESVILLE, RIGHT INTO DUINEFONTEIN ROAD, RIGHT INTO JORDAAN STREET, LEFT INTO RUIMTE ROAD, RIGHT INTO MANENBERG AVENUE, INTO GEORGE STREET MANENBERG AND RETURN AS FOLLOWS: GEORGE STREET INTO MANENBERG AVENUE, LEFT INTO RUIMTE ROAD, RIGHT INTO JORDAAN STREET, LEFT INTO DUINEFONTEIN ROAD, LEFT INTO KLIPFONTEIN ROAD, ALONG KLIPFONTEIN ROAD WHICH BECOMES DURBAN ROAD MOWBRAY, RIGHT INTO MAIN ROAD M4, ALONG MAIN ROAD THROUGH OBSERVATORY, SALT RIVER, WOODSTOCK, INTO SIR LOWRY ROAD, RIGHT INTO OSWALD PIROW, LEFT INTO TOP DECK CAPE TOWN RAILWAY STATION CAPE TOWN.

A01 CAPE TOWN - BONTEHEUWEL

FROM TAXI RANK AT TOP DECK CAPE TOWN RAILWAY STATION CAPE TOWN, LEFT INTO OSWALD PIROW ROAD, RIGHT INTO EASTERN BOULEVARD INTO SETTLERS WAY WHICH BECOMES N2, LEFT AT VANGUARD DRIVE, RIGHT INTO BLUEGUM STREET, RIGHT INTO KIAAT ROAD, LEFT INTO BONTEHEUWEL AVENUE, LEFT INTO JAKKALS VLEI ROAD BONTEHEUWEL AND RETURN AS FOLLOWS: RIGHT INTO HONEY SUCKLE ROAD, RIGHT INTO BLUEGUM STREET, LEFT INTO VANGUARD DRIVE, RIGHT INTO KLIPFONTEIN ROAD, ALONG KLIPFONTEIN ROAD WHICH BECOMES DURBAN ROAD, RIGHT INTO MAIN ROAD MOWBRAY, ALONG MAIN ROAD WHICH BECOMES VICTORIA ROAD, INTO SIR LOWRY ROAD, RIGHT INTO OSWALD PIROW STREET, LEFT ONTO TOP DECK CAPE TOWN RAILWAY STATION CAPE TOWN.

A02 CAPE TOWN - BONTEHEUWEL

FROM TAXI RANK AT TOP DECK CAPE TOWN RAILWAY STATION CAPE TOWN, RIGHT INTO OSWALD PIROW STREET, LEFT INTO SIR LOWRY ROAD, INTO VICTORIA ROAD WHICH BECOMES MAIN ROAD, LEFT INTO SETTLERS WAY, LEFT ONTO BLACK RIVER PARK WAY, LEFT INTO KLIPFONTEIN ROAD, ALONG KLIPFONTEIN ROAD, LEFT INTO VANGUARD DRIVE, RIGHT INTO BLUEGUM STREET, RIGHT INTO BONTEHEUWEL AVENUE, RIGHT INTO JAKKALS VLEI BONTEHEUWEL AND RETURN AS FOLLOWS: LEFT INTO VANGUARD DRIVE, RIGHT INTO KLIPFONTEIN ROAD, RIGHT INTO BLACK RIVER PARK WAY ONTO M5, LEFT ONTO N2, LEFT ONTO OFF RAMP, RIGHT INTO MAIN ROAD WHICH BECOMES VICTORIA ROAD, INTO SIR LOWRY ROAD, RIGHT INTO OSWALD PIROW STREET, LEFT ONTO TOP DECK CAPE TOWN RAILWAY STATION.

C63 CAPE TOWN - HEIDEVELD

FROM TAXI RANK AT TOP DECK CAPE TOWN RAILWAY STATION CAPE TOWN, LEFT INTO OSWALD PIROW STREET, RIGHT INTO EASTERN BOULEVARD, INTO SETTLERS WAY, LEFT AT ATHLONE POWER STATION OFF RAMP, INTO JAN SMUTS DRIVE, LEFT INTO

KLIPFONTEIN ROAD, LEFT INTO CALEDULA STREET, RIGHT INTO ABDURAGHMAN AVENUE, INTO CORNFLOWER STREET, INTO BLOSSOM STREET, LEFT INTO KLIPFONTEIN ROAD, ALONG KLIPFONTEIN ROAD, LEFT INTO 5TH AVENUE, RIGHT INTO HEIDEVELD ROAD, LEFT INTO ASCENSION ROAD ACCROSS DUINEFONTEIN ROAD, INTO BAMBOES STREET, RIGHT INTO LAINGSBURG ROAD, LEFT INTO JONKERS HOEK ROAD HEIDEVELD AND RETURN ALONG THE SAME ROUTE SUBJECT TO THE CONDITION THAT NO PASSENGERS ARE PICKED UP AT ANY OTHER TAXI RANK IN BRIDGTOWN, NO PICKING UP OF PASSENGERS WITHIN 400METRE RADIUS FROM ANY OTHER TAXI RANK IN HEIDEVELD.
C64 CAPE TOWN - BRIDGETOWN

FROM TAXI RANK AT TOP DECK CAPE TOWN RAILWAY STATION CAPE TOWN, LEFT INTO OSWALD PIROW ROAD, RIGHT INTO EASTERN BOULEVARD INTO SETTLERS WAY, LEFT INTO ATHLONE POWER STATION OFF RAMP, INTO JAN SMUTS DRIVE, LEFT INTO ELAND STREET, RIGHT INTO PROTEA STREET, LEFT INTO DR ABDURAGHMAN AVENUE, RIGHT INTO CROSS STREET, LEFT INTO SPRINGBOK STREET, LEFT INTO HICKORY STREET, RIGHT INTO DR ABDURAGHMAN AVENUE, BECOMING CORNFLOWER STREET, INTO BLOSSOM STREET TILL KLIPFONTEIN ROAD AND RETURN TO CAPE TOWN TOP DECK AS FOLLOWS: LEFT INTO KLIPFONTEIN ROAD, LEFT INTO VANGUARD DRIVE, LEFT ONTO N2 DE WAAL DRIVE EASTERN BOULEVARD, LEFT INTO OSWALD PIROW STREET, RIGHT ONTO TOP DECK CAPE TOWN RAILWAY STATION CAPE TOWN, SUBJECT THAT NO PASSENGERS ARE PICKED UP AT ANY OTHER TAXI RANK IN BRIDGETOWN.
C65-STATION DECK-BRIDGETOWN

FROM TAXI RANK AT TOP DECK CAPE TOWN RAILWAY STATION CAPE TOWN, LEFT INTO OSWALD PIROW STREET, RIGHT INTO EASTERN BOULEVARD, INTO SETTLERS WAY, LEFT INTO ATHLONE POWER STATION OFF-RAMP, INTO JAN SMUTS DRIVE, LEFT INTO ELAND STREET, RIGHT INTO PROTEA STREET, LEFT INTO D ABDURAGHMAN STREET, RIGHT INTO CROSS STREET, LEFT INTO SPRINGBOSK STREET, LEFT INTO HICKORY STREET, RIGHT INTO DR ABURGAHMAN AVENUE, INTO CORNFLOWER STREET, INTO BLOSSOM STREET, INTO KLIPFONTEIN STREET TO BRIDGETOWN AND RETURN AS FOLLOWS: LEFT INTO KLIPFONTEIN ROAD, LEFT INTO VANGUARD DRIVE, LEFT ONTO N2, INTO DE WALL DRIVE, INTO EASTERN BOULEVARD, LEFT INTO OSWALD PIROW STREET, RIGHT INTO TOP DECK CAPE TOWN RAILWAY STATION CAPE TOWN SUBJECT TO THE FOLLOWING CONDITION THAT NO PASSENGERS ARE PICKED UP AT ANY RANK IN BRIDGETOWN, NO PICKING UP OF PASSENGERS WITHIN A 400 METRE RADUIS FROM ANY TAXI RANK IN BRIDGETOWN.

CAPE TOWN-GARDENS

FROM TAXI RANK AT LOWER PLEIN STREET, RIGH TINTO DARLING STREET, LEFT INTO ADDERLEY STREET OR CONTINUE UP PLEIN STREET TURN RIGHT INTO BUREAU STREET, LEFT INTO ADDERLEY STREET, RIGHT INTO WALE STREET, LEFT INTO LONG STREET ALONG LONG STREET WHICH BECOMES KLOOF STREET, RIGHT INTO BELLEVUE STREET, RIGHT INTO KEW STREET GARDENS LEFT AND RETURN AS FOLLOWS: RIGHT INTO CONTANTIA STREET WHICH BECOMES FIRDALE STREET, RIGHT INTO RIEBEECK STREET, INTO ADDERLEY STREET, LEFT INTO STRAND STREET AND RIGHT INTO LOWER PLEIN STREET.

CAPE TOWN-ORANJEZICHT

FROM LOWER PLEIN STREET TAXI RANK INTO DARLING STREET, LEFT INTO ADDERLEY STREET LEFT INTO BUREAU STREET, RIGHT INTO PLEIN STREET WHICH BECOMES HATFIEFL STREET, ALONG UPPER ONGE, RIGHT INTO MONTROSE STREET, LEFT INTO MARMION STREET TE TERMINUS STREET, IN ORANJEZICHT AND RETURN AS FOLLOWS: DOWN MARMION STREET, RIGHT INTO MOLTENO STREET, LEFT INTO RAYDEN STREET, LEFT INTO HOFF STREET, LEFT INTO BUITENSINGEL, RIGHT INTO LOOP STREET, RIGHT INTO LOOP STREET, RIGHT INTO RIEBEECK STREET, INTO ADDERLEY STREET, LEFT INTO STRAND AND RIGHT INTO LOWER PLEIN STREET.
CAPE TOWN/CABLE WAY STATION

DEPART FROM TAXI RANK AT LOWER PLEIN STREET TURN RIGHT INTO DARLING STREET, LEFT INTO ADDERLEY STREET WHICH RUNS INTO WALE STREET, LEFT INTO BUITENGRACHT STREET, ALONG BUITENGRACHT STREET WHICH BECOMES NEW CHURCH STREET, CONTINUE ALONG NEW CHURCH STREET WHICH BECOMES KLOOF NEK, LEFT INTO TAFELBERG ROAD TO LOWER CABLE WAY AND RETURN.

DEPART FROM TAXI RANK AT LOWER PLEIN STREET, TURN RIGHT INTO BUREAU STREET, LEFT INTO ADDERLEY STREET WHICH BECOMES WALE STREET, LEFT INTO BUITENGRACHT STREET WHICH BECOMES NEW CHURCH STREET, CONTINUE ALONG NEW CHUCH STREET WHICH BECOMES KLOOF NEK, LEFT INTO TAFELBERG ROAD TO LOWER CABLE WAY AND RETURN DOWN TAFELBERG ROAD INTO KLOOF NEK ROAD WHICH BECOMES NEW CHURCH STREET WHICH BECOMES BUITENGRACHT STREET, CONTINUE TILL WALE STREET INTERSECTION, TURN RIGHT INTO WALE STREET THEN LEFT INTO KLOOF STREET TILL THE STRAND STREET INTERSECTION TURN RIGHT INTO STRAND STREET AND CONTINUE TILL LOWER PLEIN STREET TURN RIGHT AND STOP AT THE TAXI RANK.

OP.5525636. (2) BENJAMIN SHAHIM S ID NO 7303115070089. (3) DISTRICT: CAPE TOWN. POSTAL ADDRESS: 144 AGAPANTHUS STREET, LENTEGEUR, MITCHELL'S PLAIN, 7785. (4) NEW APPLICATION. (5) 1 X 16 PASSENGERS. (6) THE CONVEYANCE OF TAXI PASSENGERS. (7) AUTHORITY: 36-CAPE TOWN-HEIDEVELD

 FROM TAXI RANK AT TOP DECK CAPE TOWN RAILWAY STATION, LEFT INTO OSWALD PIROW ROAD, RIGHT INTO EASTERN BOULEVARD, INTO SETTLERS WAY TO HEIDEVELD TURN-OFF, RIGHT INTO MODDERDAM ROAD, ALONG MODDERDAM ROAD, RIGHT INTO ASCENSION ROAD, INTO HEIDEVELD ROAD TO TAXI RANK AT HEIDEVELD AND RETURN.
 211 CAPE TOWN - HEIDEVELD

FROM TAXI RANK AT TOP DECK CAPE TOWN RAILWAY STATION, RIGHT INTO OSWALD PIROW ROAD, LEFT INTO EASTERN BOULEVARD, ALONG EASTERN BOULEVARD INTO SETTLERS WAY, ALONG SETTLERS WAY TO THE MODDERDAM ROAD OFF-RAMP, PROCEED ALONG MODDERDAM WHICH BECOMES DUINEFONTEIN ROAD, RIGHT INTO KLIPFONTEIN ROAD HEIDEVELD AND RETURN AS FOLLOWS: LEFT INTO VANGAURD DRIVE, RIGHT INTO KLIPFONTEIN ROAD WHICH BECOMES DURBAN ROAD, RIGHT INTO MAIN ROAD MOWBRAY, ALONG MAIN ROAD WHICH BECOMES VICTORIA ROAD, BECOMING SIR LOWRY ROAD, LEFT INTO TOP DECK CAPE TOWN RAILWAY STATION CAPE TOWN.

448 CAPE TOWN STATION TOP DECK - MANENBERG

FROM TOP DECK CAPE TOWN RAILWAY STATION, LEFT INTO OSWALD PIROW, RIGHT INTO SETTLERS WAY, LEFT INTO MODDERDAM ROAD, RIGHT INTO DUINEFONTEIN ROAD, RIGHT INTO JORDANS JORDAAN STREET, LEFT INTO RUIMTE ROAD, RIGHT INTO MANENBERG AVENUE, INTO GEORGE STREET MANENBERG AND RETURN AS FOLLOWS: GEORGE STREET INTO MANENBERG AVENUE, LEFT INTO RUIMTE ROAD, RIGHT INTO JORDAAN STREET, LEFT INTO DUINEFONTEIN ROAD THROUGH OBSERVATORY, SALT RIVER, WOODSTOCK, INTO SIR LOWRY ROAD, RIGHT INTO OSWALD PIROW, LEFT INTO TOP DECK CAPE TOWN RAILWAY STATION.

449 CAPE TOWN STATION TOP DECK - MANENBERG

FROM TOP DECK CAPE TOWN RAILWAY STATION CAPE TOWN, LEFT INTO OSWALD PIROW, RIGHT INTO EASTERN BOULEVARD INTO SETTLERS WAY, LEFT INTO M5 FREEWAY, LEFT INTO RONDEBOSCH / RED CROSS TURN OFF WHICH BECOMES KLIPFONTEIN ROAD THROUGH ATHLONE, GATESVILLE, RIGHT INTO DUINEFONTEIN ROAD, RIGHT INTO JORDAAN STREET, LEFT INTO RUIMTE ROAD, RIGHT INTO MANENBERG AVENUE, INTO GEORGE STREET MANENBERG AND RETURN AS FOLLOWS: GEORGE STREET INTO MANENBERG AVENUE, LEFT INTO RUIMTE ROAD, RIGHT INTO JORDAAN STREET, LEFT INTO DUINEFONTEIN ROAD, LEFT INTO KLIPFONTEIN ROAD, ALONG KLIPFONTEIN ROAD WHICH BECOMES DURBAN ROAD MOWBRAY, RIGHT INTO MAIN ROAD M4, ALONG MAIN ROAD THROUGH OBSERVATORY, SALT RIVER, WOODSTOCK, INTO SIR LOWRY ROAD, RIGHT INTO OSWALD PIROW, LEFT INTO TOP DECK CAPE TOWN RAILWAY STATION CAPE TOWN.

A01 CAPE TOWN - BONTEHEUWEL

FROM TAXI RANK AT TOP DECK CAPE TOWN RAILWAY STATION CAPE TOWN, LEFT INTO OSWALD PIROW ROAD, RIGHT INTO EASTERN BOULEVARD INTO SETTLERS WAY WHICH BECOMES N2, LEFT AT VANGUARD DRIVE, RIGHT INTO BLUEGUM STREET, RIGHT INTO KIAAT ROAD, LEFT INTO BONTEHEUWEL AVENUE, LEFT INTO JAKKALSVELI ROAD BONTEHEUWEL AND RETURN AS FOLLOWS: RIGHT INTO HONEY SUCKLE ROAD, RIGHT INTO BLUEGUM STREET, LEFT INTO VANGUARD DRIVE, RIGHT INTO KLIPFONTEIN ROAD, ALONG KLIPFONTEIN ROAD WHICH BECOMES DURBAN ROAD, RIGHT INTO MAIN ROAD MOWBRAY, ALONG MAIN ROAD WHICH BECOMES VICTORIA ROAD, INTO SIR LOWRY ROAD, RIGHT INTO OSWALD PIROW STREET, LEFT ONTO TOP DECK CAPE TOWN RAILWAY STATION CAPE TOWN.

A02 CAPE TOWN - BONTEHEUWEL

FROM TAXI RANK AT TOP DECK CAPE TOWN RAILWAY STATION CAPE TOWN, RIGHT INTO OSWALD PIROW STREET, LEFT INTO SIR LOWRY ROAD, INTO VICTORIA ROAD WHICH BECOMES MAIN ROAD, LEFT INTO SETTLERS WAY, LEFT ONTO BLACK RIVER PARK WAY, LEFT INTO KLIPFONTEIN ROAD, ALONG KLIPFONTEIN ROAD, LEFT INTO VANGUARD DRIVE, RIGHT INTO BLUEGUM STREET, RIGHT INTO BONTEHEUWEL AVENUE, RIGHT INTO JAKKALS VLEI BONTEHEUWEL AND RETURN AS FOLLOWS: LEFT INTO VANGUARD DRIVE, RIGHT INTO KLIPFONTEIN ROAD, RIGHT INTO BLACK RIVER PARK WAY ONTO M5, LEFT ONTO N2, LEFT ONTO OFF RAMP, RIGHT INTO MAIN ROAD WHICH BECOMES VICTORIA ROAD, INTO SIR LOWRY ROAD, RIGHT INTO OSWALD PIROW STREET, LEFT ONTO TOP DECK CAPE TOWN RAILWAY STATION.

C63 CAPE TOWN - HEIDEVELD

FROM TAXI RANK AT TOP DECK CAPE TOWN RAILWAY STATION CAPE TOWN, LEFT INTO OSWALD PIROW STREET, RIGHT INTO EASTERN BOULEVARD, INTO SETTLERS WAY, LEFT AT ATHLONE POWER STATION OFF RAMP, INTO JAN SMUTS DRIVE, LEFT INTO KLIPFONTEIN ROAD, LEFT INTO CALEDULA STREET, RIGHT INTO ABDURAGHMAN AVENUE, INTO CORNFLOWER STREET, INTO BLOSSOM STREET, LEFT INTO KLIPFONTEIN ROAD, ALONG KLIPFONTEIN ROAD, LEFT INTO 5TH AVENUE, RIGHT INTO HEIDEVELD ROAD, LEFT INTO ASCENSION ROAD ACROSS DUINEFONTEIN ROAD, INTO BAMBOES STREET, RIGHT INTO LAINGSBURG ROAD, LEFT INTO JONKERS HOEK ROAD HEIDEVELD AND RETURN ALONG THE SAME ROUTE SUBJECT TO THE CONDITION THAT NO PASSENGERS ARE PICKED UP AT ANY OTHER TAXI RANK IN BRIDGTOWN, NO PICKING UP OF PASSENGERS WITHIN 400METRE RADIUS FROM ANY OTHER TAXI RANK IN HEIDEVELD.

C64 CAPE TOWN - BRIDGETOWN

FROM TAXI RANK AT TOP DECK CAPE TOWN RAILWAY STATION CAPE TOWN, LEFT INTO

OSWALD PIROW ROAD, RIGHT INTO EASTERN BOULEVARD INTO SETTLERS WAY, LEFT ATHLONE POWER STATION OFF RAMP, INTO JAN SMUTS DRIVE, LEFT INTO ELAND STREET, RIGHT INTO PROTEA STREET, LEFT INTO DR ABDURAGHMAN AVENUE, RIGHT INTO CROSS STREET, LEFT INTO SPRINGBOK STREET, LEFT INTO HICKORY STREET, RIGHT INTO DR ABDURAGHMAN AVENUE, BECOMING CORNFLOWER STREET, INTO BLOSSOM STREET TILL KLIPFONTEIN ROAD AND RETURN TO CAPE TOWN TOP DECK AS FOLLOWS: LEFT INTO KLIPFONTEIN ROAD, LEFT INTO VANGUARD DRIVE, LEFT ONTO N2 DE WAAL DRIVE EASTERN BOULEVARD, LEFT INTO OSWALD PIROW STREET, RIGHT ONTO TOP DECK CAPE TOWN RAILWAY STATION CAPE TOWN, SUBJECT THAT NO PASSENGERS ARE PICKED UP AT ANY OTHER TAXI RANK IN BRIDGETOWN.
C65-STATION DECK-BRIDGETOWN

FROM TAXI RANK AT TOP DECK CAPE TOWN RAILWAY STATION CAPE TOWN, LEFT INTO OSWALD PIROW STREET, RIGHT INTO EASTERN BOULEVARD, INTO SETTLERS WAY, LEFT ATHLONE POWER STATION OFF-RAMP, INTO JAN SMUTS DRIVE, LEFT INTO ELAND STREET, RIGHT INTO PROTEA STREET, LEFT INTO DR ABDURAGHMAN STREET, RIGHT INTO CROSS STREET, LEFT INTO SPRINGBOSK STREET, LEFT INTO HICKORY STREET, RIGHT INTO DR ABURGAHMAN AVENUE, INTO CORNFLOWER STREET, INTO BLOSSOM STREET, INTO KLIPFONTEIN STREET TO BRIDGETOWN AND RETURN AS FOLLOWS: LEFT INTO KLIPFONTEIN ROAD, LEFT INTO VANGUARD DRIVE, LEFT ONTO N2, INTO DE WALL DRIVE, INTO EASTERN BOULEVARD, LEFT INTO OSWALD PIROW STREET, RIGHT INTO TOP DECK CAPE TOWN RAILWAY STATION CAPE TOWN SUBJECT TO THE FOLLOWING CONDITION THAT NO PASSENGERS ARE PICKED UP AT ANY RANK IN BRIDGETOWN, NO PICKING UP OF PASSENGERS WITHIN A 400 METRE RADUIS FROM ANY TAXI RANK IN BRIDGETOWN.

CAPE TOWN-GARDENS

FROM TAXI RANK AT LOWER PLEIN STREET, RIGHT INTO DARLING STREET, LEFT INTO ADDERLEY STREET OR CONTINUE UP PLEIN STREET TURN RIGHT INTO BUREAU STREET, LEFT INTO ADDERLEY STREET, RIGHT INTO WALE STREET, LEFT INTO LONG STREET, ALONG LONG STREET WHICH BECOMES KLOOF STREET, RIGHT INTO BELLEVUE STREET, RIGHT INTO KEW STREET GARDENS LEFT AND RETURN AS FOLLOWS: RIGHT INTO CONTANTIA STREET WHICH BECOMES FIRDALE STREET, RIGHT INTO RIEBEECK STREET, INTO ADDERLEY STREET, LEFT INTO STRAND STREET AND RIGHT INTO LOWER PLEIN STREET.

CAPE TOWN-ORANJEZICHT

FROM LOWER PLEIN STREET TAXI RANK INTO DARLING STREET, LEFT INTO ADDERLEY STREET LEFT INTO BUREAU STREET, RIGHT INTO PLEIN STREET WHICH BECOMES HATFIEFL STREET, ALONG UPPER ONGE, RIGHT INTO MONTROSE STREET, LEFT INTO MARMION STREET TE TERMINUS STREET, IN ORANJEZICHT AND RETURN AS FOLLOWS: DOWN MARMION STREET, RIGHT INTO MOLTENO STREET, LEFT INTO RAYDEN STREET, LEFT INTO HOFF STREET, LEFT INTO BUITENSINGEL, RIGHT INTO LOOP STREET, RIGHT INTO RIEBEECK STREET, INTO ADDERLEY STREET, LEFT INTO STRAND AND RIGHT INTO LOWER PLEIN STREET.
CAPE TOWN/CABLE WAY STATION

DEPART FROM TAXI RANK AT LOWER PLEIN STREET TURN RIGHT INTO DARLING STREET, LEFT INTO ADDERLEY STREET WHICH RUNS INTO WALE STREET, LEFT INTO BUITENGRACHT STREET, ALONG BUITENGRACHT STREET WHICH BECOMES NEW CHURCH STREET, CONTINUE ALONG NEW CHURCH STREET WHICH BECOMES KLOOF NEK, LEFT INTO TAFELBERG ROAD TO LOWER CABLE WAY AND RETURN.
DEPART FROM TAXI RANK AT LOWER PLEIN STREET, TURN RIGHT INTO BUREAU STREET, LEFT INTO ADDERLEY STREET WHICH BECOMES WALE STREET, LEFT INTO BUITENGRACHT STREET WHICH BECOMES NEW CHURCH STREET, CONTINUE ALONG NEW CHURCH STREET WHICH BECOMES KLOOF NEK, LEFT INTO TAFELBERG ROAD TO LOWER CABLE WAY AND RETURN DOWN TAFELBERG ROAD INTO KLOOF NEK ROAD WHICH BECOMES NEW CHURCH STREET WHICH BECOMES BUITENGRACHT STREET, CONTINUE TILL WALE STREET INTERSECTION, TURN RIGHT INTO WALE STREET THEN LEFT INTO KLOOF STREET TILL THE STRAND STREET INTERSECTION TURN RIGHT INTO STRAND STREET AND CONTINUE TILL LOWER PLEIN STREET TURN RIGHT AND STOP AT THE TAXI RANK.

OP.5525649. (2) FELIX CLAUDE RAYMOND ID NO 5311305111086. POSTAL ADDRESS: 13 ODDO COURT, NORWOOD, ELSIES RIVIER, 7460. (4) TRANSFER OF PERMIT, PERMIT NO. 1542043/0 FROM MATIMBA VUYANI WELLINGTON VW (4 X PASSENGERS, DISTRICT: CAPE TOWN). (7) AUTHORITY AS IN LAST MENTIONED PERMIT(S).

OP.5525687. (2) SIMANE BONGIWE DORA BD ID NO 6909140799087. (3) DISTRICT: WYNBERG. POSTAL ADDRESS: PO BOX 21222, DURRIVEM, CHARLESVILLE, 7490 C/O CATA - EYONA NY1 - NO.171, GUGULETU, 7750. (4) NEW APPLICATION. (5) 1 X 15 PASSENGERS. (6) THE CONVEYANCE OF TAXI PASSENGERS. (7) AUTHORITY:
6-GUGULETU-SEA POINT

FROM EYONA TAXI RANK AT GUGULETU, RIGHT INTO NY 1, LEFT INTO NY 3, LEFT INTO NY 78, BACK INTO NY 3, LEFT INTO NY 1, LEFT INTO NY 75, RIGHT INTO NY 72, RIGHT INTO LANSDOWNE ROAD, RIGHT INTO DUINEFONTEIN ROAD, LEFT INTO

SETTLERS WAY, ALONG EASTERN BOULEVARD, LEFT INTO OSWALD PIROW ROAD, RIGHT TO DROP-OFF AT TOP DECK CAPE TOWN RAILWAY STATION, LEFT INTO OSWALD PIROW ROAD, LEFT INTO HERTZOG BOULEVARD, LEFT INTO HEERENGRACHT, RIGHT INTO STRAND STREET, RIGHT INTO CHIAPPINI STREET, LEFT INTO SOMERSET ROAD, ALONG SOMERSET ROAD WHICH BECOMES MAIN ROAD TO REGENT STREET SEA POINT (DROP-OFF ONLY) AND RETURN ALONG THE SAME ROUTE SUBJECT TO THE CONDITION THAT PASSENGERS MAY ONLY BE PICKED UP ON THE RETURN JOURNEY AT TOP DECK CAPE TOWN RAILWAY STATION.

D16-GUGULETU-CAPE TOWN

FROM TAXI RANK AT EYONA GUGULETU, RIGHT INTO NY1, LEFT INTO KLIPFONTEIN ROAD, INTO DURBAN ROAD, INTO ST PETERS ROAD, RIGHT INTO MAIN ROAD MOWBRAY, ALONG MAIN ROAD WHICH BECOMES VICTORIA ROAD WHICH BECOMES SIR LOWRY ROAD, RIGHT INTO OSWALD PIROW STREET, LEFT INTO TOP DECK CAPE TOWN RAILWAY STATION CAPE TOWN AND RETURN ALONG THE SAME ROUTE.

K36-GUGULETU-KILLARNEY

FROM EYONA TAXI RANK, RIGHT INTO NY1, LEFT INTO KLIPFONTEIN ROAD, RIGHT INTO DUINEFONTEIN ROAD, LEFT INTO N2, RIGHT INTO VANGUARD DRIVE, RIGHT VIKING WAY, LEFT INTO SHOWGROUND AVENUE AND DROP-OFF, BACK TO SHOWGROUND AVENUE, RIGHT INTO VIKING WAY, RIGHT INTO VANGUARD DRIVE, JOIN AND CONTINUE WITH N7, LEFT BOSMANS DAMWEG, LEFT INTO CENTURY AVENUE AND DROP-OFF AT RATANGA JUNCTION, RETURN BACK TO CENTURY AVENUE JOIN AND PROCEED WITH MONTAGUE DRIVE, RIGHT AT KOEBERG ROAD, LEFT INTO BLAAUWBERG, PROCEED ALONG MARINE DRIVE TO MELKBOSSTRAND, PROCEED OVER THE R27, WEST COAST ROAD TO N7, RIGHT INTO N7, ALONG N7 TO POTSDAM ROAD, RIGHT INTO POTSDAM ROAD, ALONG POTSDAM ROAD TO TAXI RANK AT KILLARNEY AND RETURN FROM KILLARNEY RIGHT KOEBERG ROAD, LEFT PLAATEKLOOF ROAD, RIGHT N7 CONTINUE AND JOIN VANGUARD DRIVE, LEFT N2, LEFT DUINEFONTEIN, RIGHT NY 1, LEFT NY108, RIGHT NY 6, LEFT NY 5, RIGHT NY 78, RIGHT INTO NY 3A, RIGHT INTO NY 1, RIGHT INTO EYONA RANK.

OP.5525697. (2) MTI MABHUTI MATHEWS MM ID NO 6608285720086. (3) DISTRICT: WYNBERG. POSTAL ADDRESS: 32165 MAKHULU CRESCENT, MACASSAR, KHAYELITSHA, 7784 C/O HEXVALLEI RAINBOW UNITED TAXI ASSO. P O BOX 3091, EKUPHUMLENI, DE DOORNS, 6875. (4) NEW APPLICATION. (5) 1 X 16 PASSENGERS. (6) THE CONVEYANCE OF TAXI PASSENGERS. (7) AUTHORITY: D29 KHAYELITSHA - MOWBRAY

FROM TAXI RANK IN SITE C KHAYELITSHA, RIGHT INTO HOZA STREET, LEFT INTO LANSLOWNE EXTENSION, LEFT ONTO N2, LEFT INTO RAPENBERG/FOREST DRIVE, RIGHT INTO KLIPFONTEIN ROAD, KLIPFONTEIN ROAD BECOMES DURBAN ROAD, ALONG DURBAN ROAD INTO TAXI RANK AT MOWBRAY AND RETURN ALONG THE SAME ROUTE.

D30 KHAYELITSHA - WOODSTOCK

FROM TAXI RANK IN SITE C KHAYELITSHA, RIGHT INTO HOZA STREET, LEFT INTO LANSLOWNE EXTENSION, LEFT ONTO N2, LEFT INTO RAPENBERG/FOREST DRIVE, RIGHT INTO KLIPFONTEIN ROAD, KLIPFONTEIN ROAD BECOMES DURBAN ROAD, ALONG DURBAN ROAD, INTO ST PETERS ROAD, RIGHT INTO MAIN ROAD MOWBRAY, ALONG MAIN ROAD WHICH BECOMES VICTORIA ROAD TO SEARLE STREET WOODSTOCK SUBJECT TO THE CONDITION THAT NO PASSENGERS ARE PICKED-UP BETWEEN MAIN ROAD MOWBRAY AND SEARLE STREET WOODSTOCK.

977 KHAYELITSHA - GATESVILLE

FROM TAXI RANK AT SITE C KHAYELITSHA, RIGHT INTO HOZA STREET, LEFT INTO LANSLOWNE EXT, LEFT INTO MEW WAY, LEFT ONTO N2, LEFT INTO VANGUARD DRIVE, RIGHT INTO KLIPFONTEIN ROAD, LEFT INTO OLD KLIPFONTEIN ROAD, LEFT INTO TAXI RANK AT GATESVILLE AND RETURN ALONG THE SAME ROUTE.

979 KHAYELITSHA - ATHLONE

FROM TAXI RANK AT SITE C KHAYELITSHA, RIGHT INTO HOZA STREET, LEFT INTO LANSLOWNE EXT, LEFT INTO MEW WAY, LEFT ONTO N2, LEFT INTO VANGUARD DRIVE, RIGHT INTO KLIPFONTEIN ROAD, LEFT INTO OLD KLIPFONTEIN ROAD, RIGHT INTO DOBSON STREET TAXI RANK AT ATHLONE AND RETURN ALONG THE SAME ROUTE.

KHAYELITSHA - MOWBRAY/PINELANDS

FROM TAXI RANK, EASTERN SIDE, MOWBRAY LEFT INTO DURBAN ROAD, LEFT INTO RAAPENBERG ROAD, LEFT INTO ALEXANDER ROAD, RIGHT INTO BERKLEY ROAD TOWARDS SUNRISE CIRCLE, LEFT INTO AVONDUR ROAD, RIGHT INTO NEW MILL STREET ACROSS OLD MILL STREET, RIGHT INTO INYONI STREET, RETURN LEFT INTO OLD MILL STREET LEFT INTO MORNINERSIDE TOWARDS CIRCLE, LEFT INTO BERKLEY ROAD, LEFT INTO ALEXANDER ROAD, RIGHT INTO RAAPENBERG UP TO DURBAN ROAD TOWARDS TAXI RANK MOWBRAY, EASTERN SIDE AND RETURN THE SAME ROUTE.

KUWAIT - HARARE

FROM SITE C, KUWAIT RANK LEFT INTO SOLOMON TSHUKU LEFT INTO MAPHONGWANA AVENUE RIGHT INTO LANSLOWNE ROAD VIA LUZUKO AND DRIFTSAND OLD FAURE ROAD BACK INTO LANSLOWNE ROAD RIGHT INTO MEW WAY LEFT INTO PAMA ROAD RIGHT INTO

KUSASA ROAD RIGHT INTO MAKABENI ROAD LEFT INTO SPINE ROAD LEFT INTO NTLAZANE ROAD RIGHT INTO STEVE BIKO ROAD LEFT INTO BUKWAYO ROAD RIGHT INTO NCUMO ROAD RIGHT INTO FUNZA STREET VIA KUYASA INTO WALTER SISULU ROAD VIA MAKAYA OSCAR MPETHA INTO TAMBO ROAD INTO BATANDWA NDOONDO ROAD TO HARARE AND RETURN VIA THE SAME ROUTE.

KUWAIT - MAKAYA

FROM SITE C KUWAIT RANK LEFT INTO SOLOMON TSHUKU LEFT INTO MAPHONGWANA AVENUE RIGHT INTO LANSDOWNE ROAD VIA LUZUKO AND DRIFTSAND OLD FAURE ROAD BACK INTO LANSDOWNE ROAD RIGHT INTO MEW WAY LEFT INTO PAMA ROAD RIGHT INTO KUSASA ROAD RIGHT INTO MAKABENI ROAD LEFT INTO LANSDOWNE INTO TUTU AVENUE RIGHT INTO LANSDOWNE ROAD INTO LINDELA ROAD TO MACASSAR AND RETURN VIA THE SAME ROUTE.

KUWAIT - MACASSAR

FROM SITE C KUWAIT RANK RIGHT INTO SOLOMON TSHUKU LEFT INTO LANSDOWNE ROAD RIGHT INTO MEW WAY LEFT INTO PAMA ROAD LEFT INTO BONGA DRIVE (M45) INTO SULANI DRIVE INTO NYATHI AVENUE INTO LANSDOWNE ROAD RIGHT INTO FUKUTHA ROAD INTO CEKETHA ROAD TO MACASSAR AND RETURN VIA THE SAME ROUTE.

OP.5525699. (2) NOHANYAZA MPAYIVANI KEDDY MK ID NO 5606155786089. (3) DISTRICT: BELLVILLE. POSTAL ADDRESS: 11188 COLOSA CRESCENT, BROWNS FARM, PHILLIPI, 7784 C/O SNKTA P.O. BOX 1516, KRAAIFONTEIN, 7569. (4) NEW APPLICATION. (5) 1 X 16 PASSENGERS. (6) THE CONVEYANCE OF TAXI PASSENGERS. (7) AUTHORITY: 315 NORTHPIKE - BRACKENFELL STATION

FROM TAXI RANK IN NORTHPIKE DRIVE NORTHPIKE, LEFT INTO OLD PAARL ROAD, LEFT INTO WILLIAM DABBS STREET TO BRACKENFELL RAILWAY STATION BRACKENFELL AND RETURN ALONG THE SAME ROUTE.

547 NORTHPIKE - WALLACEDENE

FROM TAXI RANK IN NORTHPIKE DRIVE NORTHPIKE, LEFT INTO EASTWOOD DRIVE, RIGHT INTO HOWARD DRIVE, LEFT INTO CENTRAL DRIVE, LEFT INTO NORTHPIKE DRIVE, INTO BUITEN CRESCENT, RIGHT INTO LABOHEME STREET, ACROSS BOTFONTEIN ROAD, TO TAXI RANK IN BOESAK STREET WALLACEDENE AND RETURN AS FOLLOWS: INTO LABOHEME STREET, RIGHT INTO BUITEN CRESCENT, LEFT INTO JOSEPH AVE, LEFT INTO BUITEN CRESCENT, RIGHT INTO PARK AVE, LEFT INTO NORTHPIKE DRIVE.

336 NORTHPIKE - DURBANVILLE

FROM TAXI RANK IN NORTHPIKE, RIGHT INTO NORTHPIKE DRIVE, ALONG NORTHPIKE DRIVE WHICH BECOMES BUITEN CIRCLE, RIGHT INTO LABOHEME DRIVE, LEFT INTO BOTFONTEIN DRIVE, INTO VAN RIEBEECK WAY, INTO BRIGHTON WAY, LANGEBERG WAY, LEFT INTO WELLINGTON WAY INTO NEW STREET TO TAXI RANK IN DURBANVILLE AND RETURN SUBJECT TO THE CONDITION THAT NO PASSENGERS ARE PICKED UP AT DURBANVILLE TAXI RANK.

544 NORTHPIKE - BELLVILLE

FROM TAXI RANK IN NORTHPIKE DRIVE, NORTHPIKE LEFT INTO OLD PAARL ROAD, INTO WILLIAM DABBS STREET BRACKENFELL RAILWAY STATION BRACKENFELL, INTO OLD PAARL ROAD, RIGHT VOORTREKKER ROAD, LEFT INTO MODDERDAM ROAD, RIGHT INTO BELLRAIL ROAD TO TAXI FACILITY IN BELLVILLE ONLY OFF LOAD IN BELLVILLE AND RETURN AS FOLLOWS: INTO BELLRAIL ROAD, INTO BRACKENFELL HYPERMARKET BRACKENFELL, INTO OLD PAARL ROAD, RIGHT INTO NORTHPIKE DRIVE, LEFT INTO EASTWOOD DRIVE, RIGHT INTO HOWARD DRIVE, INTO BUITEN CRESCENT, LEFT INTO JOSEPH AVENUE, LEFT INTO BUITEN CRESCENT, RIGHT INTO PARK AVENUE, LEFT INTO DA GAMA STREET, LEFT INTO OLD PAARL ROAD, LEFT INTO NORTHPIKE DRIVE.

338 NORTHPIKE - BLOEKOMBOS

FROM TAXI RANK IN NORTHPIKE, RIGHT INTO NORTHPIKE DRIVE, ALONG NORTHPIKE DRIVE WHICH BECOMES BUITEN CIRCLE, RIGHT INTO LABOHEME DRIVE, LEFT INTO BOTFONTEIN DRIVE, RIGHT INTO VOORTREKKER WAY, INTO OLD PAARL ROAD TO TAXI RANK AT BLOEKOMBOS AND RETURN.

535 NORTHPIKE - SCOTTSVILLE

FROM TAXI RANK AT NORTHPIKE DRIVE NORTHPIKE, RIGHT INTO OLD PAARL ROAD, INTO VOORTREKKER ROAD, LEFT INTO VAN RIEBEECK ROAD, LEFT INTO FRANS CONRADIE DRIVE, LEFT INTO VAN DER MERWE STREET, LEFT INTO PETUNIA STREET, RIGHT INTO AANDBLOM STREET, OFF-LOAD AND RELOAD PASSENGERS, LEFT INTO VAN DER MERWE STREET, RIGHT INTO REMBRANDT STREET, LEFT INTO MILTON ROAD, RIGHT INTO MILNER ROAD, RIGHT INTO GRAAF.

OP.5525867. (2) GOWETA SIVIWE ID NO 6502165630087. (3) DISTRICT: BELLVILLE. POSTAL ADDRESS: P O BOX 1516, KRAAIFONTEIN, KRAAIFONTEIN, 7569 C/O SNKTA P.O. BOX 1516, KRAAIFONTEIN, 7569. (4) NEW APPLICATION. (5) 1 X 16 PASSENGERS. (6) THE CONVEYANCE OF TAXI PASSENGERS. (7) AUTHORITY: 463 KRAAIFONTEIN - BLOEKOMBOS

FROM TAXI RANK IN STATION ROAD AT KRAAIFONTEIN RAILWAY STATION KRAAIFONTEIN, ALONG STATION ROAD, LEFT INTO OLD PAARL ROAD TO TAXI RANK IN OLD PAARL ROAD BLOEKOMBOS AND RETURN ALONG THE SAME ROUTE.
464 KRAAIFONTEIN - SCOTSDENE

FROM TAXI RANK IN STATION ROAD AT KRAAIFONTEIN RAILWAY STATION KRAAIFONTEIN, ALONG STATION ROAD, RIGHT INTO OLD PAARL ROAD, LEFT INTO BOTTFONTEIN ROAD, LEFT INTO LABOHEME ROAD TO TAXI RANK IN BOESAK STREET SCOTSDENE AND RETURN AS FOLLOWS: INTO LABOHEME STREET, RIGHT INTO BUITEN CRESCENT, RIGHT INTO KOOPMAN AVE, LEFT INTO PARK AVE, RIGHT INTO DA GAMEA STREET, RIGHT INTO OLD PAARL ROAD, LEFT INTO STATION ROAD TO TAXI RANK AT KRAAIFONTEIN RAILWAY STATION KRAAIFONTEIN.
465 KRAAIFONTEIN - BRACKENFELL

FROM TAXI RANK IS STATION ROAD AT KRAAIFONTEIN RAILWAY KRAAIFONTEIN, ALONG STATION ROAD, RIGHT INTO OLD PAARL ROAD, LEFT INTO WILLIAM DABBS SREET TO BRACKENFELL RAILWAY STATION BRACKENFELL AND RETURN AS FOLLOWS: INTO OLD PAARL ROAD, INTO BRACKENFELL HYPERMARKET, INTO OLD PAARL ROAD, RIGHT INTO NORTHPINE DRIVE, LEFT INTO EASTWOOD DRIVE, RIGHT INTO HOWARD DRIVE, RIGHT INTO CENTRAL DRIVE, LEFT INTO NORTHPINE DRIVE, INTO BUITEN CRESCENT, RIGHT INTO LABOHEME STREET, LEFT INTO BOTTFONTEIN ROAD, RIGHT INTO OLD PAARL ROAD TO KRAAIFONTEIN RAILWAY STATION KRAAIFONTEIN.
458 KRAAIFONTEIN - BELLVILLE

FROM TAXI RANK AT KRAAIFONTEIN RAILWAY STATION KRAAIFONTEIN, ALONG STATION ROAD, RIGHT INTO OLD PAARL ROAD, LEFT INTO WILLIAM DABBS STREET TO BRACKENFELL RAILWAY STATION, INTO OLD PAARL ROAD, RIGHT INTO VOORTREKKER ROAD, LEFT INTO MODDERDAM ROAD, RIGHT INTO BELLRAIL ROAD TO FACILITY IN BELLVILLE AND RETURN AS FOLLOWS; INTO BELLRAIL ROAD, RIGHT INTO VOORTREKKER ROAD, LEFT INTO OLD PAARL ROAD, INTO BRACKENFELL HYPERMARKET BRACKENFELL, INTO OLD PAARL ROAD, RIGHT INTO NORTHPINE DRIVE, LEFT INTO EASTWOOD DRIVE, RIGHT INTO HOWARD DRIVE, RIGHT INTO CENTRAL DRIVE, LEFT INTO NORTHPINE DRIVE, INTO BUITEN CRESCENT, RIGHT INTO LABOHEME STREET, LEFT INTO BOTTFONTEIN ROAD, RIGHT INTO OLD PAARL ROAD, LEFT INTO STATION ROAD KRAAIFONTEIN.
558 KRAAIFONTEIN - DURBANVILLE

FROM TAXI RANK AT KRAAIFONTEIN RAILWAY STATION KRAAIFONTEIN, ALONG STATION ROAD, RIGHT INTO OLD PAARL ROAD, RIGHT UNTIL VAN RIEBEECK ROAD, INTO LANGEBOER ROAD, LEFT INTO WELLINGTON ROAD TO THE TAXI RANK IN NUWE STREET DURBANVILLE AND RETURN ALONG THE SAME ROUTE SUBJECT TO THE CONDITION THAT NO PASSENGERS ARE PICKED UP IN DURBANVILLE.
E84 KRAAIFONTEIN - WALLACEDENE

FROM TAXI RANK AT SHOPRITE KRAAIFONTEIN, LEFT INTO BERMAN STREET, LEFT INTO VAN DER MERWE STREET, LEFT INTO VAN RIEBEECK ROAD, CROSS OLD PAARL ROAD, INTO BOTTFONTEIN ROAD, LEFT INTO BOESAK STREET, RIGHT INTO PEDRO STREET, RIGHT INTO BHARU STREET, RIGHT INTO BHUNGA STREET TO TAXI RANK IN BOESAK STREET WALLACEDENE AND RETURN ALONG THE SAME ROUTE.
E58 KRAAIFONTEIN - BLOEKOMBOS

FROM TAXI RANK AT SHOPRITE KRAAIFONTEIN, LEFT INTO BERMAN STREET, LEFT INTO VAN DER MERWE STREET, LEFT INTO VAN RIEBEECK ROAD, LEFT INTO OLD PAARL ROAD, TO BLOEKOMBOS AND RETURN ALONG THE SAME ROUTE.

OP.5525897. (2) WAYI SIMTEMBILE AFIL SA ID NO 7401155662086. (3) DISTRICT: CAPE TOWN. POSTAL ADDRESS: POSTNET SUITE 266, PRIVATE BAG X 19, MILNERTON, 7441 C/O MISS D MILLER SUITE 156, PRIVATE BAG X 103, NI CITY, 7460. (4) NEW APPLICATION. (5) 1 X 16 PASSENGERS. (6) THE CONVEYANCE OF TAXI PASSENGERS. (7) AUTHORITY: DU NOON TAXI ASSOCIATION ROUTES:

THE CONVEYANCE OF TAXI PASSENGERS:
I19 DU NOON - TABLE VIEW - MELKBOSSTRAND

FROM TAXI RANK DU NOON, LEFT INTO POTSDAM ROAD, RIGHT INTO BLAAUWBERG ROAD THEN RIGHT INTO MARINE DRIVE WHICH BECOMES OTTO DU PLESSIS DRIVE TILL 6TH AVENUE MELKBOSSTRAND AND RETURN ALONG THE SAME ROUTE.
I20 DU NOON - TABLE VIEW - MELKBOSSTRAND

FROM TAXI RANK DU NOON, LEFT INTO POTSDAM ROAD RIGHT INTO BLAAUWBERG ROAD THEN RIGHT INTO MARINE DRIVE, WHICH BECOMES OTTO DU PLESSIS DRIVE TILL 6TH AVENUE, MELKBOSSTRAND, THEN PROCEED ALONG OTTO DU PLESSIS DRIVE, TILL R27 WEST COAST ROAD, PROCEED OVER R27 WEST COAST ROAD, TILL N7 INTERSECTION THEN TURN RIGHT INTO N7, THEN RIGHT INTO POTSDAM ROAD TO DU NOON RANK.
I21 DU NOON - MONTAGUE GARDENS

FROM DU NOON TAXI RANK, LEFT INTO POTSDAM ROAD WHICH BECOMES KOEBERG ROAD

THEN LEFT INTO MONTAGUE DRIVE, MONTAGUE GARDENS AND RETURN ALONG THE SAME ROUTE.

I22 DU NOON - JOE SLOVO PARK

FROM DU NOON TAXI RANK, LEFT INTO POTSDAM ROAD WHICH BECOMES KOEBERG ROAD LEFT INTO RACECOURSE THEN RIGHT INTO OMURAMBA ROAD THEN RIGHT INTO FREEDOM FREEDOM WAY, AND LEFT INTO KOEBERG ROAD TILL CENTRE POINT, MILNERTON AND RETURN ALONG THE SAME ROUTE.

F25 DU NOON - BOTHASIG

FROM TAXI RANK IN DU NOON, LEFT INTO POTSDAM ROAD WHICH BECOMES KOEBERG ROAD LEFT INTO MONTAGUE DRIVE LEFT INTO BOSMANS DAM ROAD LEFT INTO VRYBURGER ROAD TO BOTHASIG SHOPPING CENTRE BOTHASIG AND RETURN ALONG THE SAME ROUTE. SUBJECT TO THE CONDITION THAT ON THE FORWARD JOURNEY ONCE THE VEHICLE HAS LEFT DU NOON NO FURTHER PASSENGERS WILL BE PICKED-UP AND ON THE RETURN JOURNEY NO PASSENGERS TO BE DROPPED-OFF BEFORE REACHING DU NOON.

F26 DU NOON -MAITLAND RAILWAY STATION MAITLAND

FROM DU NOON TAXI RANK, LEFT INTO POTSDAM ROAD WHICH BECOMES KOEBERG ROAD ALONG KOEBERG ROAD LEFT INTO CORONATION ROAD RIGHT INTO STATION ROAD TO MAITLAND RAILWAY STATION MAITLAND AND RETURN ALONG THE SAME ROUTE. SUBJECT TO THE CONDITION THAT ON THE FORWARD JOURNEY ONCE THE VEHICLE HAS LEFT DU NOON NO FURTHER PASSENGERS WILL BE PICKED UP AND ON THE RETURN JOURNEY NO PASSENGERS TO BE DROPPED OFF BEFORE REACHING DU NOON.

F27 DU NOON - FRANKDALE

FROM TAXI RANK IN DU NOON, LEFT INTO POTSDAM ROAD LEFT INTO N7, ALONG THE N7, LEFT INTO FRANKDALE AND RETURN ALONG THE SAME ROUTE. SUBJECT TO THE CONDITION THAT ON THE FORWARD JOURNEY ONCE THE VEHICLE HAS LEFT DU NOON NO FURTHER PASSENGERS WILL BE PICKED UP AND ON THE RETURN JOURNEY NO PASSENGERS TO BE DROPPED OFF BEFORE REACHING DU NOON.

J61 DU NOON - CAPE TOWN

FROM DU NOON TAXI RANK IN POTSDAM ROAD, INTO KOEBERG ROAD, PROCEED ALONG KOEBERG ROAD, TAKE OFF-RAMP ONTO TABLEBAY BOULEVARD, LEFT ONTO OSWALD PIROW RIGHT ONTO CAPE TOWN STATION DECK AND RETURN ALONG THE SAME ROUTE.

J63 DU NOON - PARKLANDS

FROM DU NON TAXI RANK INTO POTSDAM ROAD, RIGHT INTO BLAAUWBERG ROAD, THEN RIGHT INTO GIE ROAD, LEFT INTO PARKLANDS MAIN ROAD, UNTIL SHOPPING CENTRE, LEFT INTO LINK ROAD CROSS R27, WEST COAST ROAD, INTO PORTERFIELD ROAD, RIGHT INTO WILLOW ROAD, RIGHT INTO WINCHESTER ROAD, LEFT INTO SANDOWN ROAD TILL LAST CIRCLE AND RETURN ALONG THE SAME ROUTE TO DU NOON.

ABOVE ROUTES SUBJECT TO THE FOLLOWING CONDITIONS:-

- (A) THAT NO PASSENGERS ARE PICKED UP AT ANY OTHER TAXI RANK.
- (B) THE VEHICLE MUST BE REGISTERED IN THE NAME OF THE APPLICANT.
- (C) THE HOLDER OF THIS LICENCE IS PROHIBITED FROM ENTERING INTO ANY AGREEMENT WHEREBY ANOTHER PARTY IS PERMITTED TO UNDERTAKE ROAD TRANSPORTATION FOR OWN GAIN UNDER AUTHORITY OF THIS LICENCE.
- (D) THE COMPLETE ROUTE MUST BE TRAVERSED AND NOT ONLY A PORTION OF IT.
- (E) THE LICENCE IS NOT TRANSFERABLE.
- (F) THE AUTHORITY IS REVIEWABLE AT ANY TIME.

LONG DISTANCE ROUTES:

- 1) FROM DU NOON VIA N1 PASS LAINGSBURG, GRAFF REINETT, CRADOCK, QUEENS TOWN TO UMTATA AND RETURN.
- 2) FROM DU NOON VIA N2, CALEDON, RIVERSONDEREND, SWELLENDAM, MOSSEL BAY, GEORGE, KNYSNA, PLETTENBERG BAY TO PORT ELIZABETH AND RETURN.
- 3) FROM DU NOON VIA N1, LAINGSBURG, BEAUFORT WEST, COOKHOUSE, BEDFORD, ADELAIDE TO KING WILLIAMS TOWN AND RETURN.
- 4) FROM DU NOON VIA N1, LAINGSBURG, BEAUFORT WEST, RICHMOND, MIDDLEBURG, STEYNSBERG, DORDRECHT, INDWE, ELLIOT, UGIE AND RETURN.

DUNOON TO WITSAND PHILLADELPHIA:

FROM DU NOON TAXI RANK: RIGHT INTO POTSDAM PHASE 4 AND SITE 5 LEFT INTO N7 RIGHT INTO R304 TO PHILLADELPHIA POLICE STATION AND RETURN TO R304 CROSS THE N7 RIGHT INTO OLD DARLING ROAD WHICH BECOMES R304 INTO WITSAND SQUATTER CAMP ATLANTIS AND RETURN.

DUNOON TO ATHLONE:

FROM DUNOON TAXI RANK: RIGHT INTO POTSDAM ROAD PHASE 4 AND SITE 5 TO THE N7 TO VANGUARD DRIVE ALONG VANGUARD DRIVE PASS GOODWOOD, GRAND WEST RIGHT INTO VIKING WAY INTO JAN SMUTS DRIVE INTO ADEN AVENUE TO ATHLONE STATION AND RETURN.

DUNOON TO GOLF ESTATE:

FROM DUNOON TAXI RANK: RIGHT INTO POTSDAM ROAD PHASE 4 AND SITE 5 TO THE N7

TO VANGUARD DRIVE ALONG VANGUARD DRIVE PASS GOODWOOD, GRAND WEST, ALONG VANGUARD DRIVE INTO KLIPFONTEIN ROAD, ALONG KLIPFONTEIN ROAD INTO HAZEL ROAD TO GOLF ESTATE AND RETURN.
DUNOON TO PLATTEKLOOF:

1. FROM DUNOON TAXI RANK LEFT INTO POTSDAM ROAD, PHASE 4 AND SITE 5 LEFT INTO PLATTEKLOOF ROAD INTO PLATTEKLOOF SHOPPING CENTRE AND RETURN TO PLATTEKLOOF ROAD RIGHT INTO KOEBERG ROAD, WHICH BECOMES POTSDAM ROAD INTO DUNOON TAXI RANK.

OP.5525908. (2) NGCONGCO BAPATHE HOWARD BH ID NO 6807075636086. (3) DISTRICT: CAPE TOWN. POSTAL ADDRESS: 155 CURRY STREET, DU NOON, MILNERTON, 7441 C/O MISS D MILLER SUITE 156, PRIVATE BAG X 103, NI CITY, 7460. (4) NEW APPLICATION. (5) 1 X 15 PASSENGERS. (6) THE CONVEYANCE OF TAXI PASSENGERS. (7) AUTHORITY:
DU NOON TAXI ASSOCIATION ROUTES:

THE CONVEYANCE OF TAXI PASSENGERS:

I19 DU NOON - TABLE VIEW - MELKBOSSTRAND

FROM TAXI RANK DU NOON, LEFT INTO POTSDAM ROAD, RIGHT INTO BLAAUWBERG ROAD THEN RIGHT INTO MARINE DRIVE WHICH BECOMES OTTO DU PLESSIS DRIVE TILL 6TH AVENUE MELKBOSSTRAND AND RETURN ALONG THE SAME ROUTE.
I20 DU NOON - TABLE VIEW - MELKBOSSTRAND

FROM TAXI RANK DU NOON, LEFT INTO POTSDAM ROAD RIGHT INTO BLAAUWBERG ROAD THEN RIGHT INTO MARINE DRIVE, WHICH BECOMES OTTO DU PLESSIS DRIVE TILL 6TH AVENUE, MELKBOSSTRAND, THEN PROCEED ALONG OTTO DU PLESSIS DRIVE, TILL R27 WEST COAST ROAD, PROCEED OVER R27 WEST COAST ROAD, TILL N7 INTERSECTION THEN TURN RIGHT INTO N7, THEN RIGHT INTO POTSDAM ROAD TO DU NOON RANK.
I21 DU NOON - MONTAGUE GARDENS

FROM DU NOON TAXI RANK, LEFT INTO POTSDAM ROAD WHICH BECOMES KOEBERG ROAD THEN LEFT INTO MONTAGUE DRIVE, MONTAGUE GARDENS AND RETURN ALONG THE SAME ROUTE.
I22 DU NOON - JOE SLOVO PARK

FROM DU NOON TAXI RANK, LEFT INTO POTSDAM ROAD WHICH BECOMES KOEBERG ROAD LEFT INTO RACECOURSE THEN RIGHT INTO OMURAMBA ROAD THEN RIGHT INTO FREEDOM FREEDOM WAY, AND LEFT INTO KOEBERG ROAD TILL CENTRE POINT, MILNERTON AND RETURN ALONG THE SAME ROUTE.
F25 DU NOON - BOTHASIG

FROM TAXI RANK IN DU NOON, LEFT INTO POTSDAM ROAD WHICH BECOMES KOEBERG ROAD LEFT INTO MONTAGUE DRIVE LEFT INTO BOSMANS DAM ROAD LEFT INTO VRYBURGER ROAD TO BOTHASIG SHOPPING CENTRE BOTHASIG AND RETURN ALONG THE SAME ROUTE. SUBJECT TO THE CONDITION THAT ON THE FORWARD JOURNEY ONCE THE VEHICLE HAS LEFT DU NOON NO FURTHER PASSENGERS WILL BE PICKED-UP AND ON THE RETURN JOURNEY NO PASSENGERS TO BE DROPPED-OFF BEFORE REACHING DU NOON.
F26 DU NOON - MAITLAND RAILWAY STATION MAITLAND

FROM DU NOON TAXI RANK, LEFT INTO POTSDAM ROAD WHICH BECOMES KOEBERG ROAD ALONG KOEBERG ROAD LEFT INTO CORONATION ROAD RIGHT INTO STATION ROAD TO MAITLAND RAILWAY STATION MAITLAND AND RETURN ALONG THE SAME ROUTE. SUBJECT TO THE CONDITION THAT ON THE FORWARD JOURNEY ONCE THE VEHICLE HAS LEFT DU NOON NO FURTHER PASSENGERS WILL BE PICKED UP AND ON THE RETURN JOURNEY NO PASSENGERS TO BE DROPPED OFF BEFORE REACHING DU NOON.
F27 DU NOON - FRANKDALE

FROM TAXI RANK IN DU NOON, LEFT INTO POTSDAM ROAD LEFT INTO N7, ALONG THE N7, LEFT INTO FRANKDALE AND RETURN ALONG THE SAME ROUTE. SUBJECT TO THE CONDITION THAT ON THE FORWARD JOURNEY ONCE THE VEHICLE HAS LEFT DU NOON NO FURTHER PASSENGERS WILL BE PICKED UP AND ON THE RETURN JOURNEY NO PASSENGERS TO BE DROPPED OFF BEFORE REACHING DU NOON.
J61 DU NOON - CAPE TOWN

FROM DU NOON TAXI RANK IN POTSDAM ROAD, INTO KOEBERG ROAD, PROCEED ALONG KOEBERG ROAD, TAKE OFF-RAMP ONTO TABLEBAY BOULEVARD, LEFT ONTO OSWALD PIROW RIGHT ONTO CAPE TOWN STATION DECK AND RETURN ALONG THE SAME ROUTE.
J63 DU NOON - PARKLANDS

FROM DU NOON TAXI RANK INTO POTSDAM ROAD, RIGHT INTO BLAAUWBERG ROAD, THEN RIGHT INTO GIE ROAD, LEFT INTO PARKLANDS MAIN ROAD, UNTIL SHOPPING CENTRE, LEFT INTO LINK ROAD CROSS R27, WEST COAST ROAD, INTO PORTERFIELD ROAD, RIGHT INTO WILLOW ROAD, RIGHT INTO WINCHESTER ROAD, LEFT INTO SANDOWN ROAD TILL LAST CIRCLE AND RETURN ALONG THE SAME ROUTE TO DU NOON.
ABOVE ROUTES SUBJECT TO THE FOLLOWING CONDITIONS:-

- (A) THAT NO PASSENGERS ARE PICKED UP AT ANY OTHER TAXI RANK.
- (B) THE VEHICLE MUST BE REGISTERED IN THE NAME OF THE APPLICANT.
- (C) THE HOLDER OF THIS LICENCE IS PROHIBITED FROM ENTERING INTO ANY AGREEMENT WHEREBY ANOTHER PARTY IS PERMITTED TO UNDERTAKE ROAD TRANSPORTATION FOR OWN GAIN UNDER AUTHORITY OF THIS LICENCE.
- (D) THE COMPLETE ROUTE MUST BE TRAVERSED AND NOT ONLY A PORTION OF IT.
- (E) THE LICENCE IS NOT TRANSFERABLE.
- (F) THE AUTHORITY IS REVIEWABLE AT ANY TIME.

LONG DISTANCE ROUTES:

- 1) FROM DU NOON VIA N1 PASS LAINGSBURG, GRAAFF REINETT, CRADOCK, QUEENSTOWN TO UMTATA AND RETURN.
- 2) FROM DU NOON VIA N2, CALEDON, RIVERSONDEREND, SWELLENDAM, MOSSEL BAY, GEORGE, KNYSNA, PLETTENBERG BAY TO PORT ELIZABETH AND RETURN.
- 3) FROM DU NOON VIA N1, LAINGSBURG, BEAUFORT WEST, COOKHOUSE, BEDFORD, ADELAIDE TO KING WILLIAMS TOWN AND RETURN.
- 4) FROM DU NOON VIA N1, LAINGSBURG, BEAUFORT WEST, RICHMOND, MIDDLEBURG, STEYNSBERG, DORDRECHT, INDWE, ELLIOT, UGIE AND RETURN.

DUNOON TO WITSAND PHILLADELPHIA:

FROM DU NOON TAXI RANK: RIGHT INTO POTSDAM PHASE 4 AND SITE 5 LEFT INTO N7 RIGHT INTO R304 TO PHILLADELPHIA POLICE STATION AND RETURN TO R304 CROSS THE N7 RIGHT INTO OLD DARLING ROAD WHICH BECOMES R304 INTO WITSAND SQUATTER CAMP ATLANTIS AND RETURN.

DUNOON TO ATHLONE:

FROM DUNOON TAXI RANK: RIGHT INTO POTSDAM ROAD PHASE 4 AND SITE 5 TO THE N7 TO VANGUARD DRIVE ALONG VANGUARD DRIVE PASS GOODWOOD, GRAND WEST RIGHT INTO VIKING WAY INTO JAN SMUTS DRIVE INTO ADEN AVENUE TO ATHLONE STATION AND RETURN.

DUNOON TO GOLF ESTATE:

FROM DUNOON TAXI RANK: RIGHT INTO POTSDAM ROAD PHASE 4 AND SITE 5 TO THE N7 TO VANGUARD DRIVE ALONG VANGUARD DRIVE PASS GOODWOOD, GRAND WEST, ALONG VANGUARD DRIVE INTO KLIPFONTEIN ROAD, ALONG KLIPFONTEIN ROAD INTO HAZEL ROAD TO GOLF ESTATE AND RETURN.

DUNOON TO PLATTEKLOOF:

- 1. FROM DUNOON TAXI RANK LEFT INTO POTSDAM ROAD, PHASE 4 AND SITE 5 LEFT INTO PLATTEKLOOF ROAD INTO PLATTEKLOOF SHOPPING CENTRE AND RETURN TO PLATTEKLOOF ROAD RIGHT INTO KOEBERG ROAD, WHICH BECOMES POTSDAM ROAD INTO DUNOON TAXI RANK.

OP.5525911. (2) SONO THEMBILE T ID NO 6606265894087. (3) DISTRICT: CAPE TOWN. POSTAL ADDRESS: 41 CURRY STREET, DU NOON, MILNERTON, 7441 C/O MISS D MILLER SUITE 156, PRIVATE BAG X 103, NI CITY, 7460. (4) NEW APPLICATION. (5) 1 X 15 PASSENGERS. (6) THE CONVEYANCE OF TAXI PASSENGERS. (7)

AUTHORITY:

DU NOON TAXI ASSOCIATION ROUTES:

THE CONVEYANCE OF TAXI PASSENGERS:

I19 DU NOON - TABLE VIEW - MELKBOSSTRAND

FROM TAXI RANK DU NOON, LEFT INTO POTSDAM ROAD, RIGHT INTO BLAAUWBERG ROAD THEN RIGHT INTO MARINE DRIVE WHICH BECOMES OTTO DU PLESSIS DRIVE TILL 6TH AVENUE MELKBOSSTRAND AND RETURN ALONG THE SAME ROUTE.

I20 DU NOON - TABLE VIEW - MELKBOSSTRAND

FROM TAXI RANK DU NOON, LEFT INTO POTSDAM ROAD RIGHT INTO BLAAUWBERG ROAD THEN RIGHT INTO MARINE DRIVE, WHICH BECOMES OTTO DU PLESSIS DRIVE TILL 6TH AVENUE, MELKBOSSTRAND, THEN PROCEED ALONG OTTO DU PLESSIS DRIVE, TILL R27 WEST COAST ROAD, PROCEED OVER R27 WEST COAST ROAD, TILL N7 INTERSECTION THEN TURN RIGHT INTO N7, THEN RIGHT INTO POTSDAM ROAD TO DU NOON RANK.

I21 DU NOON - MONTAGUE GARDENS

FROM DU NOON TAXI RANK, LEFT INTO POTSDAM ROAD WHICH BECOMES KOEBERG ROAD THEN LEFT INTO MONTAGUE DRIVE, MONTAGUE GARDENS AND RETURN ALONG THE SAME ROUTE.

I22 DU NOON - JOE SLOVO PARK

FROM DU NOON TAXI RANK, LEFT INTO POTSDAM ROAD WHICH BECOMES KOEBERG ROAD LEFT INTO RACECOURSE THEN RIGHT INTO OMURAMBA ROAD THEN RIGHT INTO FREEDOM FREEDOM WAY, AND LEFT INTO KOEBERG ROAD TILL CENTRE POINT, MILNERTON AND RETURN ALONG THE SAME ROUTE.

F25 DU NOON - BOTHASIG

FROM TAXI RANK IN DU NOON, LEFT INTO POTSDAM ROAD WHICH BECOMES KOEBERG ROAD LEFT INTO MONTAGUE DRIVE LEFT INTO BOSMANSDAM ROAD LEFT INTO VRYBURGER

ROAD TO BOTHASIG SHOPPING CENTRE BOTHASIG AND RETURN ALONG THE SAME ROUTE. SUBJECT TO THE CONDITION THAT ON THE FORWARD JOURNEY ONCE THE VEHICLE HAS LEFT DU NOON NO FURTHER PASSENGERS WILL BE PICKED-UP AND ON THE RETURN JOURNEY NO PASSENGERS TO BE DROPPED-OFF BEFORE REACHING DU NOON.
F26 DU NOON -MAITLAND RAILWAY STATION MAITLAND

FROM DU NOON TAXI RANK, LEFT INTO POTSDAM ROAD WHICH BECOMES KOEBERG ROAD ALONG KOEBERG ROAD LEFT INTO CORONATION ROAD RIGHT INTO STATION ROAD TO MAITLAND RAILWAY STATION MAITLAND AND RETURN ALONG THE SAME ROUTE. SUBJECT TO THE CONDITION THAT ON THE FORWARD JOURNEY ONCE THE VEHICLE HAS LEFT DU NOON NO FURTHER PASSENGERS WILL BE PICKED UP AND ON THE RETURN JOURNEY NO PASSENGERS TO BE DROPPED OFF BEFORE REACHING DU NOON.
F27 DU NOON - FRANKDALE

FROM TAXI RANK IN DU NOON, LEFT INTO POTSDAM ROAD LEFT INTO N7, ALONG THE N7, LEFT INTO FRANKDALE AND RETURN ALONG THE SAME ROUTE. SUBJECT TO THE CONDITION THAT ON THE FORWARD JOURNEY ONCE THE VEHICLE HAS LEFT DU NOON NO FURTHER PASSENGERS WILL BE PICKED UP AND ON THE RETURN JOURNEY NO PASSENGERS TO BE DROPPED OFF BEFORE REACHING DU NOON.
J61 DU NOON - CAPE TOWN

FROM DU NOON TAXI RANK IN POTSDAM ROAD, INTO KOEBERG ROAD, PROCEED ALONG KOEBERG ROAD, TAKE OFF-RAMP ONTO TABLEBAY BOULEVARD, LEFT ONTO OSWALD PIROW RIGHT ONTO CAPE TOWN STATION DECK AND RETURN ALONG THE SAME ROUTE.
J63 DU NOON - PARKLANDS

FROM DU NON TAXI RANK INTO POTSDAM ROAD, RIGHT INTO BLAAUWBERG ROAD, THEN RIGHT INTO GIE ROAD, LEFT ITNO PARKLANDS MAIN ROAD, UNTIL SHOPPING CENTRE, LEFT INTO LINK ROAD CROSS R27, WEST COAST ROAD, INTO PORTERFIELD ROAD, RIGHT INTO WILLOW ROAD, RIGHT INTO WINCHESTER ROAD, LEFT INTO SANDOWN ROAD TILL LAST CIRCLE AND RETURN ALONG THE SAME ROUTE TO DU NOON.
ABOVE ROUTES SUBJECT TO THE FOLLOWING CONDITIONS:-

- (A) THAT NO PASSENGERS ARE PICKED UP AT ANY OTHER TAXI RANK.
- (B) THE VEHICLE MUST BE REGISTERED IN THE NAME OF THE APPLICANT.
- (C) THE HOLDER OF THIS LICENCE IS PROHIBITED FROM ENTERING INTO ANY AGREEMENT WHEREBY ANOTHER PARTY IS PERMITTED TO UNDERTAKE ROAD TRANSPORTATION FOR OWN GAIN UNDER AUTHORITY OF THIS LICENCE.
- (D) THE COMPLETE ROUTE MUST BE TRAVERSED AND NOT ONLY A PORTION OF IT.
- (E) THE LICENCE IS NOT TRANSFERABLE.
- (F) THE AUTHORITY IS REVIEWABLE AT ANY TIME.

LONG DISTANCE ROUTES:

- 1) FROM DU NOON VIA N1 PASS LAINGSBURG, GRAFF REINETT, CRADOCK, QUEENS TOWN TO UMTATA AND RETURN.
- 2) FROM DU NOON VIA N2, CALEDON, RIVERSONDEREND, SWELLENDAM, MOSSEL BAY, GEORGE, KNYSNA, PLETTENBERG BAY TO PORT ELIZABETH AND RETURN.
- 3) FROM DU NOON VIA N1, LAINGSBURG, BEAUFORT WEST, COOKHOUSE, BEDFORD, ADELAIDE TO KING WILLIAMS TOWN AND RETURN.
- 4) FROM DU NOON VIA N1, LAINGSBURG, BEAUFORT WEST, RICHMOND, MIDDLEBURG, STEYNSBERG, DORDRECHT, INDWE, ELLIOT, UGIE AND RETURN.

DUNOON TO WITSAND PHILADELPHIA:

FROM DU NOON TAXI RANK: RIGHT INTO POTSDAM PHASE 4 AND SITE 5 LEFT INTO N7 RIGHT INTO R304 TO PHILADELPHIA POLICE STATION AND RETURN TO R304 CROSS THE N7 RIGHT INTO OLD DARLING ROAD WHICH BECOMES R304 INTO WITSAND SQUATTER CAMP ATLANTIS AND RETURN.

DUNOON TO ATHLONE:

FROM DUNOON TAXI RANK: RIGHT INTO POTSDAM ROAD PHASE 4 AND SITE 5 TO THE N7 TO VANGUARD DRIVE ALONG VANGUARD DRIVE PASS GOODWOOD, GRAND WEST RIGHT INTO VIKING WAY INTO JAN SMUTS DRIVE INTO ADEN AVENUE TO ATHLONE SATION AND RETURN.

DUNOON TO GOLF ESTATE:

FROM DUNOON TAXI RANK: RIGHT ITNO POTSDAM ROAD PHSE 4 AND SITE 5 TO THE N7 TO VANGUARD DRIVE ALONG VANGUARD DRIVE PASS GOODWOOD, GRAND WEST, ALONG VANGUARD DRIVE INTO KLIPFONTEIN ROAD, ALONG KLIPFONTEIN ROAD INTO HAZEL ROAD TO GOLF ESTATE AND RETURN.

DUNOON TO PLATTEKLOOF:

1. FROM DUNOON TAXI RANK LEFT ITNO POTSDAM ROAD, PHASE 4 AND SITE 5 LEFT INTO PLATTERKLOOF ROAD INTO PLATTERKLOOF SHOPPING CENTRE AND RETURN TO PLATTERKLOOF ROAD RIGHT INTO KOEBERG ROAD, WHICH BECOMES POTSDAM ROAD INTO DUNOON TAXI RANK.

OP.5526044. (2) MAKALIMA MOMELEZI ISRAEL MI ID NO 6806056319084. (3) DISTRICT: BELLVILLE. POSTAL ADDRESS: 24 DUIF STREET, DRIFT SANDS,

EERSTERIVIER, 7100 C/O BELLVILLE TAXI ASSO-CATA 22 VOLKSENTRUM, CROSS STR, BELLVILLE, 7530. (4) NEW APPLICATION. (5) 1 X 16 PASSENGERS. (6) THE CONVEYANCE OF TAXI PASSENGERS. (7) AUTHORITY:
2-BELLVILLE-NYANGA

FROM TAXI RANK AT BELLVILLE, RIGHT INTO CHARL MALAN STREET, RIGHT INTO BELRAIL ROAD, RIGHT INTO MODDERDAM ROAD, LEFT INTO BORCHARDS QUARRY ROAD, RIGHT INTO NY 108, LEFT INTO OWEN ROAD, LEFT INTO MILLERS ROAD, RIGHT INTO ZWELITSHA DRIVE, RIGHT INTO SITHANDATHU ROAD TO NYANGA TAXI RANK AND RETURN ALONG THE SAME ROUTE.

4-BELLVILLE-MOWBRAY

FROM THE TAXI RANK AT BELLVILLE, RIGHT INTO CHARL MALAN STREET, RIGHT INTO BELRAIL ROAD, RIGHT INTO MODDERDAM ROAD WHICH BECOMES DUINEFONTEIN ROAD, RIGHT INTO KLIPFONTEIN ROAD, ALONG KLIPFONTEIN ROAD WHICH BECOMES DURBAN ROAD TO TAXI RANK AT MOWBRAY RAILWAY STATION AND RETURN ALONG THE SAME ROUTE.

40-BELLVILLE-WALLACEDENE

FROM TAXI RANK AT BELLVILLE RAILWAY STATION, RIGHT INTO CHARL MALAN STREET, RIGHT INTO VOORTREKKER ROAD, LEFT INTO OLD PAARL ROAD PAST BRACKENFELL, NORTHPIKE, SCOTSDENE TO WALLACEDENE TURN-OFF TO TAXI RANK WALLACEDENE AND RETURN ALONG THE SAME ROUTE.

175-BELLVILLE-EVERSDAL

VANAF TAXI STAANPLEK TE BELLVILLE, IN CHARL MALANSTRAAT, REGS IN VOORTREKKERWEG, LINKS MET OU PAARLWEG, LINKS IN BILL BEZUIDENHOUT RYLAAN, REGS IN SUIKERBOSSIESTRAAT, LINKS IN OLD OAKWEG, REGS IN PANORAMAWEG, LINKS IN MOUNTAINVIEW, REGS IN EDELWEISSTRAAT, REGS IN KENDALWEG, REGS

404-BELLVILLE-BLOEKOMBOS

FROM BELLVILLE TAXI RANK BELLVILLE, INTO CHARL MALAN STREET, RIGHT INTO VOORTREKKER ROAD, LEFT INTO OLD PAARL ROAD, RIGHT INTO NORTHPIKE DRIVE, INTO BUITENSINGEL, INTO PARK AVE, INTO BOESAK STREET, RIGHT INTO FIRST GATE TO WALLACEDENE, INTO SECOND GATE INTO BLOEKOMBOS AND RETURN ALONG THE SAME ROUTE.

601-BELLVILLE-WELGEMOED

FROM TAXI RANK AT BELLVILLE, INTO STATION ROAD, RIGHT INTO DURBAN ROAD, LEFT INTO A J WEST ROAD, LEFT INTO MARKET STREET, RIGHT INTO LANDROS STREET, LEFT INTO VOORTREKKER ROAD, RIGHT INTO LINCOLN AVE, LEFT INTO FRANS CONRADIE DRIVE, RIGHT INTO MIKE PIENAAR DRIVE, LEFT AT KARL BREMER TO DROP-OFF AND PICK-UP, LEFT INTO MIKE PIENAAR, INTO JIP DE JAGER DRIVE, RIGHT INTO VAN RIEBEECKHOF ROAD TO WELGEDACHT WELGEMOED TO DROP-OFF AND PICK-UP ONLY AND RETURN ALONG THE SAME ROUTE.

F77-BELLVILLE-MITCHELLS PLAIN

FROM TAXI RANK IN BELLVILLE, INTO CHARL MALAN STREET, RIGHT INTO VOORTREKKER ROAD, RIGHT INTO R300, ALONG R300, LEFT INTO AZ BERMAN ROAD, RIGHT INTO IMPERIAL ROAD, RIGHT INTO FIRST AVENUE TO MITCHELLS PLAIN TAXI RANK MITCHELLS PLAIN AND RETURN ALONG THE SAME ROUTE.

H56-BELLVILLE-HERMANUS

VANAF HUURMOTORSTAANPLEK TE BELLVILLE, CHARL MALANSTRAAT REGS IN VOORTREKKERSTRAAT, REGS IN R300 LINKS N2, GAAN VOORT OP N2 NA SOMERSET WES, GRABOUW, BOTRIVIER LINKS IN HAWSTON, ZWELIHLE NA HERMANUS HUURMOTORSTAANPLEK EN TERUG.

H57-BELLVILLE-WORCESTER

VANAF HUURMOTORSTAANPLEK TE BELLVILLE, LINKS IN CHARL MALANSTRAAT REGS IN VOORTREKKERSTRAAT, LINKS IN R300, KUILSRIVIER SNELWEG REGS N1 VERBY PAARL TOT BY EERSTE ROBOT BY WORCESTER WAAR REGS GEDRAAT WORD IN BRANDWAGHTWEG, LANGS RABIELAAN, LINKS IN TULBAGHSTRAAT TOT BY HUURMOTORSTAANPLEK TE HOEK VAN BARING & TULBAGHSTRATE TE WORCESTER EN TERUG.

OP.5526063. (2) STEMMET MOGAMAT EGZAAN ME ID NO 5710155080087. POSTAL ADDRESS: 58 DERWENT COURT, HANOVER PARK, HANOVER PARK, 7780. (4) TRANSFER OF PERMIT, PERMIT NO. 517068/3 FROM BECKETT MOEGAMAT YUSUF MY (13 X PASSENGERS, DISTRICT: HANOVER PARK). (7) AUTHORITY AS IN LAST MENTIONED PERMIT(S).

OP.5526092. (2) MONK CHRISTINA FRANCINA CF ID NO 3610200452087. (3) DISTRICT: STELLENBOSCH. POSTAL ADDRESS: MOFFATSTRAAT 13, IDASVALLEI, STELLENBOSCH, 7600. (4) NEW APPLICATION. (5) 1 X 15 PASSENGERS. (6) THE CONVEYANCE OF TAXI PASSENGERS. (7) AUTHORITY:
665 STELLENBOSCH - CLOETESVILLE

VANAF TAXI STAANPLEK TE BERGZICHT STELLENBOSCH, LINKS IN BIRDSTRAAT REGS IN

R44, LINKS IN LANGSUDSTRAAT NA CLOETTESVILLE WOONGEBIED EN TERUG SOOS VOLG: REGS IN R44 NA STELLENBOSCH SAKEDERN ONDERWORPE AAN DIE VOLGENDE VOORWAARDES: 1. PASSASIERE MOET TER ALLE TYE BY TOEGEKENDE STAANPLEK OPGELAAI WORD; 2. GEEN PASSASIERE MAG IN DIE MIDDEDORP (BIRDSTRAAT) OPGELAAI WORD NIE; 3. PASSASIERE MAG BY DU TOIT SPOORWEGSTASIE OPGELAAI WORD; 4. PASSASIERE MOET TER ALLE TYE BY TOEGEKENDE STAANPLEK OPGELAAI WORD, BEHALWE DIE TYE TUSSEN 19:00 EN 09:00 MITS DIT 'N WETTIGE PARKEERPLEK IS.

666 STELLENBOSCH - CLOETESVILLE

VANAF TAXI STAANPLEK TE BERGZICHT STELLENBOSCH, LINKS IN BIRDSTRAAT TOT BY DU TOIT STASIE, REGS IN BELLSTRAAT, LINKS IN TENNANTSTRAAT, NA CLOETESVILLE WOONGEBIED EN TERUG SOOS VOLG: REGS IN BELLSTRAAT, LINKS BIRDSTRAAT NA DIE SENTRALE SAKEDERN EN OMLIGGENDE WOONGEBIEDE NAAMLIK: PARADYSKLOOF, ONDER PAPAGAAIBERG, DIE BOORD, DALSIG, KRIGEVILLE, KARENDAL, UNIE PARK, SIMONSWYK, PLAKENBURG INDUSTRIELE GEBIED EN DEVONDALLE INDUSTRIELE GEBIED ONDERWORPE AAN DIE VOLGENDE VOORWAARDES: 1. PASSASIERE MOET TER ALLE TYE BY TOEGEKENDE STAANPLEK OPGELAAI WORD; 2. GEEN PASSASIERE MAG IN DIE MIDDEDORP (BIRDSTRAAT) OPGELAAI WORD NIE; 3. PASSASIERE MAG BY DU TOIT SPOORWEGSTASIE OPGELAAI WORD; 4. PASSASIERE MOET TER ALLE TYE BY TOEGEKENDE STAANPLEK OPGELAAI WORD, BEHALWE DIE TYE TUSSEN 19:00 EN 09:00 MITS DIT 'N WETTIGE PARKEERPLEK IS.

OP.5526097. (2) PILLAY BARLAN SHANE BS ID NO 7002255096082. (3) DISTRICT: WELLINGTON. POSTAL ADDRESS: SKOOLSTRAAT 8, NEWTON, WELLINGTON, 7655. (4) ADDITIONAL AUTHORITY, PERMIT NO. 504693/2 FROM PILLAY BARLAN SHANE BS (13 X PASSENGERS, DISTRICT: WELLINGTON). (5) 1 X 13 PASSENGERS. (6) THE CONVEYANCE OF TAXI PASSENGERS. (7) AUTHORITY:

Permit No. 504693/2
771 WELLINGTON - PLASE WELLINGTON

VANAF TAXI STAANPLEK TE MELLINGSTRAAT, WELLINGTON, LINKS IN KERKSTRAAT, IN HOOFWEG NA STASIEBRUG, REGS IN HERMONWEG MR23 NA AGTER GROENBERG PLASE KWEEKVLEI, SOETENDAL EN ROOSHOK WELLINGTON EN TERUG OOR DIESELFDE ROETE.
772 WELLINGTON - PLASE WELLINGTON

VANAF TAXI STAANPLEK TE MELLINGSTRAAT, WELLINGTON, LINKS IN KERKSTRAAT, IN HOOFWEG NA AFDELINGS PAD DRO W152 VOOR- GROENBERG PLASE ROODDRAAI, MAVUSALA, KOPLANDE, STILLERUS, WOLWEKLOOF, JAKALSVLEI, WELLINGTON EN TERUG OOR DIESELFDE ROETE.
773 WELLINGTON - PLASE WELLINGTON

VANAF TAXI STAANPLEK TE MELLINGSTRAAT, WELLINGTON, LINKS IN KERKSTRAAT, IN HOOFWEG, NA AFDELINGS PAD DRO 1408 NA STELLENBOSCH FARMERS, WELBEDAGHT, RHEBOKSKLOOF, ONGEGUND, LEEURIVIER, PLASE HEXBERG, LELIEFONTEIN, VRUGBAAR, KLIPRUG, WELVANPAS EN OAKLANDS WELLINGTON EN TERUG OOR DIESELFDE ROETE.
774 WELLINGTON - PLASE WELLINGTON

VANAF TAXI STAANPLEK TE MELLINGSTRAAT, WELLINGTON, LINKS IN KERKSTRAAT, IN HOOFWEG, IN BAINSKLOOF PAD NA ANTONIESVLEI, HAWEKWA-JEUGTERREIN EN BOSBOU PLANTASIE WELLINGTON EN TERUG OOR DIESELFDE ROETE.
943 WELLINGTON - PAARL

VANAF OPTELPUNT PICK 'N PAY TE MELLINGSTRAAT, WELLINGTON, LINKS IN MARKSTRAAT, REGS IN VOORSTRAAT, LINKS IN CHAMPAGNESTRAAT, REGS IN MALVASTRAAT, LINKS IN KNOOPSTRAAT, REGS IN BLOEKOMSTRAAT, LINKS IN BLIGNAUTSTRAAT, LINKS IN POOLWEG, REGS BY RUSSELWEG, REGS IN BY SPRINGBOK WEG, REGS IN PIET RETIEFSTRAAT TOT BY MAX GARAGE, MET JAN VAN RIEBEECKWEG TOT BY SPILO ROBOT, REGS IN OOSBOSCHSTRAAT, LINKS IN BERGRIVIER BOULEVARD, REGS IN VAN DER LINGENSTRAAT, REGS TOT BY OPTELPUNT BY SHOPRITE, PAARL EN TERUG SOOS VOLG: LINKS IN VAN DER LINGENSTRAAT, LINKS IN BERGRIVIER BOULEVARD, REGS IN OOSBOSCHSTRAAT TOT BY SPILO ROBOT, LINKS IN RUSSELWEG, LINKS IN POOLWEG, REGS IN MAYLAAN, REGS IN BLIGNAUTSTRAAT, REGS IN BLOEKOMLAAN LINKS IN KNOOPLAAN, REGS IN MALVASTRAAT, LINKS IN CHAMPAGNESTRAAT, REGS IN VOORSTRAAT, LINKS IN MARKETSTRAAT REGS IN BY OPTELPUNT TE PICK 'N PAY MELLINGSTRAAT, WELLINGTON.
970 WELLINGTON - PAARL

VANAF TAXI STAANPLEK TE MELLINGSTRAAT, WELLINGTON IN VOORSTRAAT, LINKS IN CHAMPAGNESTRAAT, REGS IN KNOOPSTRAAT, REGS IN BLOEKOMSTRAAT, LINKS IN BLIGNAUTLAAN, LINKS IN MAYLAAN, LINKS IN POOLLAAN, REGS IN RUSSELWEG, REGS IN SPRINGBOKWEG, REGS IN JAN VAN RIEBEECKWEG, REGS NA HUGUENOTE SPOORWEGSTASIE, REGS LANGS JAN VAN RIEBEECKWEG, IN LADY GREYSTRAAT NA OP EN AFLAIPUNT TE SHOPRITE, PAARL EN TERUG OOR BERGRIVIER BOULEVARD, HUGUENOT VERBY PAD.

ABOVE ROUTES SUBJECT TO THE FOLLOWING CONDITIONS:

A) THAT NO PASSENGERS ARE PICKED UP AT ANY OTHER RANK; B) THE VEHICLE

MUST BE REGISTERED IN THE NAME OF THE OPERATING LICENCE HOLDER; C) THE HOLDER OF THIS OPERATING LICENCE IS PROHIBITED FROM ENTERING INTO ANY AGREEMENT WHEREBY ANOTHER PARTY IS PERMITTED TO UNDERTAKE ROAD TRANSPORTATION FOR OWN GAIN UNDER AUTHORITY OF THE LICENCE; D) THE COMPLETE ROUTE MUST BE TRAVERSED AND NOT ONLY A PORTION OF IT. ADDITIONAL AUTHORITY:

CHARTER SERVICE: FROM POINTS SITUATED WITHIN A RADIUS OF 30KM FROM HOLDERS PLACE OF BUSINESS AT 8 SCHOOL STREET, WELLINGTON TO POINTS SITUATED WITHIN THE BOUNDRIES OF THE REPUBLIC OF SOUTH AFRICA AND RETURN.

OP.5526098. (2) PILLAY BARLAN SHANE BS ID NO 7002255096082. (3) DISTRICT: WELLINGTON. POSTAL ADDRESS: SKOOLSTRAAT 8, NEWTON, WELLINGTON, 7655. (4) ADDITIONAL AUTHORITY, PERMIT NO. 508033/6 FROM PILLAY BARLAN SHANE BS (15 X PASSENGERS, DISTRICT: WELLINGTON). (5) 1 X 15 PASSENGERS. (6) THE CONVEYANCE OF TAXI PASSENGERS. (7) AUTHORITY:

Permit No. 508033/6

HUURMOTORPASSASIEERS EN HUL PERSOONLIKE BAGASIE - 970 - WELLINGTON - PAARL

VANAF TAXI STAANPLEK TE MELLINGSTRAAT WELLINGTON, IN VOORSTRAAT, LINKS IN CHAMPANJESTRAAT, REGS IN KNOOPSTRAAT, REGS IN BLOEKOMSTRAAT, LINKS IN BLIGNAUTLAAN, LINKS IN MAYLAAN, LINKS IN POOLLAAN, REGS IN RUSSELWEG, REGS IN SPRINBOKWEG, REGS IN JAN VAN RIEBEECKWEG, REGS NA HUGUENOTE SPOORWEGSTASIE, REGS LANGS JAN VAN RIEBEECKWEG, IN LADY GREYSTRAAT NA OP- EN AFLAAT PUNTE TE SHOPRITE PAARL EN TERUG OOR BERGRIVIER BOULEVARD, HUGUENOT VERBYPAD.

BOGENOEMDE ROETE ONDERWORPE AAN DIE VOLGENDE VOORWAARDES:

(A) DAT GEEN PASSASIEERS BY ENIGE ANDER HUURMOTORSTAANPLEK OPGETEL MAG WORD NIE.

(B) DIE VOERTUIG MOET IN DIE NAAM VAN DIE APPLIKANT GEREGISTREER WEES.

(C) DIE HOUER VAN HIERDIE PERMIT WORD BELET OM 'N OOREENKOMS AAN TE GAAN WAARKRAGTENS ENIGE ANDER PARTY GEMAGTIG WORD OM VIR EIE GEWIN PADVERVOER TE ONDERNEEM KRAGTENS MAGTIGING VERLEEN DEUR HIERDIE PERMIT.

(D) DIE VOLLEDIGE ROETE MOET BEDRYF WORD EN NIE SLEGS 'N GEDEELTE VAN DIE ROETE NIE.

ADDITIONAL AUTHORITY:

CHARTER SERVICE: FROM POINTS SITUATED WITHIN A RADIUS OF 30KM FROM HOLDERS PLACE OF BUSINESS AT 8 SCHOOL STREET, WELLINGTON TO POINTS SITUATED WITHIN THE BOUNDRIES OF THE REPUBLIC OF SOUTH AFRICA AND RETURN.

OP.5526099. (2) PILLAY BARLAN SHANE BS ID NO 7002255096082. (3) DISTRICT: WELLINGTON. POSTAL ADDRESS: SKOOLSTRAAT 8, NEWTON, WELLINGTON, 7655. (4) ADDITIONAL AUTHORITY, PERMIT NO. 506577/4 FROM PILLAY BARLAN SHANE BS (15 X PASSENGERS, DISTRICT: WELLINGTON). (5) 1 X 15 PASSENGERS. (6) THE CONVEYANCE OF TAXI PASSENGERS. (7) AUTHORITY:

Permit No. 506577/4

943 - WELLINGTON - PAARL

VANAF OPTELPUNT PICK 'N PAY TE MELLINGSTRAAT WELLINGTON, LINK SIN MARKETSTRAAT, REGS IN VOORSTRAAT, LINKS IN CHAMPAGNESTRAAT, REGS IN MALVASTRAAT, LINKS IN KNOOPSTRAAT, REGS IN BLOEKOMSTRAAT, LINKS IN BLIGNAUTSTRAAT, LINKS IN POOLWEG, REGS BY RUSSELWEG, REGS IN BY SPRINGBOKWEG, REGS IN PIET RETIEFSTRAAT TOT BY MAX GARGE, MET JAN VAN RIEBEECKWEG TOT BY OPTELPUNT BY SHOPRITE PAARL EN TERUG SOOS VOLG: LINKS IN VAN DER LINGENSTRAAT, LINKS IN BERGRIVIER BOULEVARD, REGS IN OOSBOSCHSTRAAT TOT BY SPILO ROBOT, LINKS IN RUSSELWEG, LINKS IN POOLWEG, REGS IN MAYLAAN, REGS IN BLIGNAUTSTRAAT, REGS IN BLOEKOMLAAN, LINKS IN KNOOPLAAN, REGS IN MALVASTRAAT LINKS IN CHAMPAGNESTRAAT, REGS IN VOORSTRAAT, LINKS IN MARKETSTRAAT, REGS IN BY OPTELPUNT TE PICK 'N PAY MELLINGSTRAAT WELLINGTON.

970 WELLINGTON - PAARL

VANAF TAXI STAANPLEK TE MELLINGSTRAAT WELLINGTON, IN VOORSTRAAT, LINKS IN CHAMPANJESTRAAT, REGS IN KNOOPSTRAAT, REGS IN BLOEKOMSTRAAT, LINKS IN BLIGNAUTLAAN, LINKS IN MAYLAAN, LINKS IN POOLLAAN, REGS IN RUSSELWEG, REGS IN SPRINGBOKWEG, REGS IN JAN VAN RIEBEECKWEG, REGS NA HUGUENOTE SPOORWEGSTASIE, REGS LANGS JAN VAN RIEBEECKWEG, IN LADY GREYSTRAAT NA OP- EN AFLAAT PUNTE TE SHOPRITE PAARL EN TERUG OOR BERGRIVIER BOULEVARD, HUGUENOT VERBYPAD.

771 WELLINGTON - PLASE WELLINGTON

VANAF TAXI STAANPLEK TE MELLINGSTRAAT WELLINGTON, LINKS IN KERKSTRAAT, IN HOOFWEG NA STASIEBRUG, REGS IN HERMONWEG MR 23 NA AGTER-GROENBERG PLASE KWEEKVLEI, SOETENDAL EN ROOSHOEK WELLINGTON EN TERUG OOR DIESELFDE ROETE.

772 WELLINGTON - PLASE WELLINGTON

VANAF TAXI STAANPLEK TE MELLINGSTRAAT WELLINGTON, LINKS IN KERKSTRAAT, IN HOOFWEG NA AFDELINGS PAD DRO W152 VOOR GROENBERG PLASE ROOIDRAAI, MAVUSULA, KOPLANDE, STILLERUS, WOLWEKLOOF, JAKALSVLEI WELLINGTON EN TERUG OOR DIESELFDE ROETE.

773 WELLINGTON - PLASE WELLINGTON

VANAF TAXI STAANPLEK TE MELLINGSTRAAT WELLINGTON, LINKS IN KERKSTRAAT, IN HOOFWEG, NA AFDELINGS PAD DRO 1408 NA STELLENBOSCH FARMERS, WELBEDAGHT, RHEBOKSKLOOF, ONGEGUND, LEEURIVIER, PLASE HEXBERG, LELIEFONTEIN, VRUGBAAR, KLIPRUG, WELVANPAS EN OAKLANDS WELLINGTON EN TERUG OOR DIESELFDE ROETE.

774 WELLINGTON - PLASE WELLINGTON

VANAF TAXI STAANPLEK TE MELLINGSTRAAT WELLINGTON, LINKS IN KERKSTRAAT, IN HOOFWEG, IN BAINSKLOOF PAD NA ANTONIESVLEI, HAWEKWA-JEUGTERREIN, EN BOSBOU PLANTASIE WELLINGTON EN TERUG OOR DIESELFDE ROETE.

ROETES IS ONDERWORPE AAN DIE VOLGENDE VOORWAARDES:

(A) DAT GEEN PASSASIERE BY ENIGE ANDER HUURMOTORSTAANPLEK OPGETEL MAG WORD NIE.

(B) DIE VOERTUIG MOET IN DIE NAAM VAN DIE APPLIKANT GEREGISTREER WEES.

(C) DIE HOUER VAN HIERDIE PERMIT WORD BELET OM 'N OOREENKOMS AAN TE GAAN WAARKRAGTENS ENIGE ANDER PARTY GEMAGTIG WORD OM VIR EIE GEWIN PADVERVOER TE ONDERNEEM KRAGTENS MAGTIGING VERLEEN DEUR HIERDIE PERMIT.

(D) DIE VOLLEDIGE ROETE MOET BEDRYF WORD EN NIE SLEGS 'N GEDEELTE VAN DIE ROETE NIE.

EMPLOYEES IN THE EMPLOYMENT OF PICK 'N PAY PAARL - FROM PICK 'N PAY PAARL TO THEIR HOMES IN HUGUENOT, PAARL EAST, GROENHEUWEL, MBEKWENI, NEWTON AND WELLINGTON AFTER 19H00.

THIS AUTHORITY IS ONLY VALID WHILE CONTRACT IS VALID.

ADDITIONAL AUTHORITY:

CHARTER SERVICE: FROM POINTS SITUATED WITHIN A RADIUS OF 30KM FROM HOLDERS PLACE OF BUSINESS AT 8 SCHOOL STREET, WELLINGTON TO POINTS SITUATED WITHIN THE BOUNDRIES OF THE REPUBLIC OF SOUTH AFRICA AND RETURN.

OP.5526100. (2) PILLAY BARLAN SHANE BS ID NO 7002255096082. (3) DISTRICT: WELLINGTON. POSTAL ADDRESS: SKOOLSTRAAT 8, NEWTON, WELLINGTON, 7655. (4) ADDITIONAL AUTHORITY, PERMIT NO. 505020/4 FROM PILLAY BARLAN SHANE BS (15 X PASSENGERS, DISTRICT: WELLINGTON). (5) 1 X 15 PASSENGERS. (6) THE CONVEYANCE OF TAXI PASSENGERS. (7) AUTHORITY:

Permit No. 505020/4
943 - WELLINGTON - PAARL

VANAF OPTELPUNT PICK 'N PAY TE MELLINGSTRAAT WELLINGTON, LINKS IN MARKETSTRAAT, REGS IN VOORSTRAAT, LINKS IN CHAPAGNESTRAAT, REGS IN MALVASTRAAT, LINKS IN KNOOPSTRAAT, REGS IN BLOEKOMSTRAAT, LINKS IN BLIGNAUTSTRAAT, LINKS IN POOLWEG, REGS BY RUSSENWEG, REGS IN BY SPRINGBOKWEG, REGS IN PIET RETIEFSTRAAT TOT BY MAX GARAGE, MET JAN VAN RIEBEECKWEG TOT BY SPILO ROBOT, REGS IN OOSBOSCHSTRAAT, LINKS IN BERGRIVIER BOULEVARD, REGS IN VAN DER LINGENSTRAAT, REGS TOT BY OPTELPUNT BY SHOPRITE PAARL EN TERUG SOOS VOLG: LINKS IN VAN DER LINGENSTRAAT, LINKS IN BERGRIVIER BOULEVARD, REGS IN OOSBOSCHSTRAAT TOT BY SPILO ROBOT, LINKS IN RUSSELWEG, LINKS IN POOLWEG, REGS IN MAYLAAN, REGS IN BLIGNAUTSTRAAT, REGS IN BLOEKOMLAAN, LINKS IN KNOOPLAAN, REGS IN MALVASTRAAT, LINKS IN CHAMPAGNESTRAAT, REGS IN VOORSTRAAT, LINKS IN MARKETSTRAAT, REGS IN BY OPTELPUNT TE PICK 'N PAY MELLINGSTRAAT WELLINGTON ONDERWORPE AAN DIE VOLGENDE VOORWAARDES: (A) DAT GEEN PASSASIERE BY ENIGE ANDER HUURMOTORSTAANPLEK OPGETEL MAG WORD NIE. (B) DIE VOERTUIG MOET IN DIE NAAM VAN DIE APPLIKANT GEREGISTREER WEES. (C) DIE HOUER VAN HIERDIE LISENSIE WORD BELET OM 'N OOREENKOMS AAN TE GAAN WAARKRAGTENS ENIGE ANDER PARTY GEMAGTIG WORD OM VIR

EIE GEWIN PADVERVOER TE ONDERNEEM KRAGTENS MAGTIGING VERLEEN DEUR HIERDIE LISENSIE. (D) DIE VOLLEDIGE ROETE MOET BEDRYF WORD EN NIE SLEGS 'N GEDEELTE VAN DIE ROETE NIE.
ADDITIONAL AUTHORITY:

CHARTER SERVICE: FROM POINTS SITUATED WITHIN A RADIUS OF 30KM FROM HOLDERS PLACE OF BUSINESS AT 8 SCHOOL STREET, WELLINGTON TO POINTS SITUATED WITHIN THE BOUNDRIES OF THE REPUBLIC OF SOUTH AFRICA AND RETURN.

OP.5526101. (2) PILLAY BARLAN SHANE BS ID NO 7002255096082. (3) DISTRICT: WELLINGTON. POSTAL ADDRESS: SKOOLSTRAAT 8, NEWTON, WELLINGTON, 7655. (4) CHANGE OF PARTICULARS, PERMIT NO. 501335/5 FROM PILLAY BARLAN SHANE BS (15 X PASSENGERS, DISTRICT: WELLINGTON). (5) 1 X 15 PASSENGERS. (6) THE CONVEYANCE OF TAXI PASSENGERS. (7) AUTHORITY:
Permit No. 501335/5
943 WELLINGTON - PAARL

VANAF OPTELPUNT PICK 'N PAY TE MELLINGSTRAAT WELLINGTON, LINKS IN MARKETSTRAAT, REGS IN VOORSTRAAT, LINKS IN CHAMPAGNESTRAAT, REGS IN MALVASTRAAT, LINKS IN KNOOPSTRAAT, REGS IN BLOEKOMSTRAAT, LINKS IN BLIGNAUT STRAAT, LINKS IN POOLWEG, REGS IN RUSSELWEG, REGS IN BY SPRINGBOKWEG, REGS IN PIET RETIEFSTRAAT TOT BY MAX GARAGE, MET JAN VAN RIEBEECKWEG TOT BY SPILO ROBOT, REGS IN OOSBOSCHSTRAAT, LINKS IN BERGRIVIER BOULEVARD, REGS IN VAN DER LINGENSTRAAT, REGS TOT BY OPTELPUNT BY SHOPRITE PAARL EN TERG SOOS VOLG: LINKS IN VAN DER LINGENSTRAAT, LINKS IN BERGRIVIER BOULEVARD, REGS IN OOSBOSCHSTRAAT TOT BY SPILO ROBOT, LINKS IN RUSSELWEG, LINKS IN POOLWEG, REGS IN MAYLAAN, REGS IN BLIGNAUTSTRAAT, REGS IN BLOEKOMLAAN, LINKS IN KNOOPLAAN, REGS IN MALVASTRAAT, LINKS IN CHAMPAGNESTRAAT, REGS IN VOORSTRAAT, LINKS IN MARKETSTRAAT, REGS IN BY OPTELPUNT TE PICK 'N PAY MELLINGSTRAAT WELLINGTON.
970 WELLINGTON - PAARL

VANAF TAXI STAANPLEK TE MELLINGSTRAAT WELLINGTON, IN VOORSTRAAT, LINKS IN CHAMPANJESTRAAT, REGS IN KNOOPSTRAAT, REGS IN BLOEKOMSTRAAT, LINKS IN BLIGNAUTLAAN, LINKS IN MAYLAAN, LINKS IN POOLLAAN, REGS IN RUSSELWEG, REGS IN SPRINGBOKWEG, REGS IN JAN VAN RIEBEECKWEG, REGS NA HUGUENOTE SPOORWEGSTASIE, REGS LANGS JAN VAN RIEBEECKWEG, IN LADY GREYSTRAAT NA OP- EN AFLAAI PUNT TE SHOPRITE PAARL EN TERUG OOR BERGRIVIER BOULEVARD, HUGENOT VERBYPAD.
ROETES IS ONDERWORPE AAN DIE VOLGENDE VOORWAARDES:

- (A) DAT GEEN PASSASIERE BY ENIGE ANDER HUURMOTORSTAANPLEK OPGETEL MAG WORD NIE.
 - (B) DIE VOERTUIG MOET IN DIE NAAM VAN DIE APPLIKANT GEREGISTREER WEES.
 - (C) DIE HOUER VAN HIERDIE PERMIT WORD BELET OM 'N OOREENKOMS AAN TE GAAN WAARKRAGTENS ENIGE ANDER PARTY GEMAGTIG WORD OM VIR EIE GEWIN PADVERVOER TE ONDERNEEM KRAGTENS MAGTIGING VERLEEN DEUR HIERDIE PERMIT.
 - (D) DIE VOLLEDIGE ROETE MOET BEDRYF WORD EN NIE SLEGS 'N GEDEELTE VAN DIE ROETE NIE.
- ADDITIONAL AUTHORITY:

CHARTER SERVICE: FROM POINTS SITUATED WITHIN A RADIUS OF 30KM FROM HOLDERS PLACE OF BUSINESS AT 8 SCHOOL STREET, WELLINGTON TO POINTS SITUATED WITHIN THE BOUNDRIES OF THE REPUBLIC OF SOUTH AFRICA AND RETURN.

OP.5526102. (2) PILLAY BARLAN SHANE BS ID NO 7002255096082. POSTAL ADDRESS: SKOOLSTRAAT 8, NEWTON, WELLINGTON, 7655. (4) TRANSFER OF PERMIT, PERMIT NO. 501290/2 FROM SEPTEMBER PHILLIP P (13 X PASSENGERS, DISTRICT: WELLINGTON). (7) AUTHORITY AS IN LAST MENTIONED PERMIT(S).

OP.5526103. (2) PILLAY BARLAN SHANE BS ID NO 7002255096082. POSTAL ADDRESS: SKOOLSTRAAT 8, NEWTON, WELLINGTON, 7655. (4) TRANSFER OF PERMIT, PERMIT NO. 508596/3 FROM SEPTEMBER PHILLIP P (15 X PASSENGERS, DISTRICT: WELLINGTON). (7) AUTHORITY AS IN LAST MENTIONED PERMIT(S).

OP.5526504. (2) NTSWAYI LIVINGSTONE LINDILE LL ID NO 6203185857087. (3) DISTRICT: WYNBERG. POSTAL ADDRESS: 983 STOCKS & STOCKS, OLD CROSS ROAD, NYANGA, 7750 C/O CATA WYNBERG/CLAREMONT BRANCH NYANGA TERMINUS, 06 SITHANDATHU AVENUE, NYANGA EAST, 7755. (4) NEW APPLICATION. (5) 1 X 15 PASSENGERS. (6) THE CONVEYANCE OF TAXI PASSENGERS. (7) AUTHORITY:
NYANGA - MOWBRAY

FROM NYANGA TAXI RANK, RIGHT INTO EMMS DRIVE, INTO TERMINUS ROAD, RIGHT INTO NY78, LEFT INTO NY5, RIGHT INTO NY6 LEFT INTO NY108, INTO KLIPFONTEIN ROAD ALONG KLIPFONTEIN ROAD WHICH BECOMES DURBAN ROAD, INTO MAIN ROAD RIGHT INTO MAIN ROAD, ALONG MAIN WHICH BECOMES VICTORIA ROAD, LEFT INTO OSWALD PIROW ROAD, TURN LEFT INTO TOP DECK STATION AND RETURN ALONG THE SAME ROUTE.

NYANGA TO CAPE TOWN

FROM NYANGA TAXI RANK, RIGHT INTO EMMS DRIVE, RIGHT INTO SITHANDATHU, LEFT INTO NTLANGANO, LEFT INTO EISLEBEN ROAD, WHICH BECOMES NY108, INTO KLIPFONTEIN ROAD, RIGHT INTO DUINEFONTEIN ROAD ALONG DUINEFONTEIN ROAD, LEFT INTO N2 WHICH BECOMES SETTLERS WAY, EASTERN BOULEVARD LEFT INTO OSWALD PIROW ROAD, RIGHT INTO TOP DECK RAILWAY STATION AND RETURN ALONG THE SAME ROUTE.

NYANGA TO SEA POINT

FROM NYANGA TAXI RANK, RIGHT INTO SITHANDATHU, LEFT INTO NTLANGANO STREET INTO BORCHARDS QUARRY ROAD, LEFT INTO N2 WHICH BECOMES SETTLERS WAY, EASTERN BOULEVARD, INTO HANS STRYDOM STREET, INTO SOMERSET ROAD WHICH BECOMES MAIN ROAD TO SEA POINT AROUND THE CIRCLE AND RETURN ALONG THE SAME ROUTE.

NYANGA - WATERFRONT

FROM TAXI RANK AT NYANGA RIGHT INTO EMMS DRIVE, LEFT INTO TERMINUS ROAD, RIGHT INTO NY78, LEFT INTO NY05, RIGHT, INTO NY06, LEFT INTO NY108, INTO KLIPFONTEIN ROAD, RIGHT INTO DUINEFONTEIN ROAD, LEFT INTO N2, WHICH BECOMES SETTLERS WAY, INTO HEERENGRACHT, LEFT INTO HEERENGRACHT STREET, WHICH BECOMES ADDERLEY STREET, RIGHT INTO STRAND STREET, RIGHT INTO BUITENGRACHT, LEFT INTO WESTERN BOULEVARD, RIGHT INTO PORTS WOOD ROAD, LEFT INTO DOCK ROAD AROUND THE CIRCLE, INTO DOCK ROAD, LEFT INTO WEST QUARY ROAD, LEFT INTO N2, WHICH BECOMES SETTLERS WAY RIGHT INTO MODDERDAM ROAD WHICH BECOMES DUINEFONTEIN ROAD, LEFT INTO KLIPFONTEIN ROAD, WHICH BECOMES NY108 AND BACK TO NYANGA TAXI RANK.

OP.5526642. (2) SEWPERSAD ASHWIN A ID NO 6302225128085. (3) DISTRICT: RADIUS. POSTAL ADDRESS: PO BOX 6165, ROGGEBAAI, CAPE TOWN, 7405. (4) NEW APPLICATION. (5) 1 X 10 PASSENGERS. (6) THE CONVEYANCE OF TOURISTS. (7) AUTHORITY: TRANSPORTATION OF TOURISTS AND CORPORATE INDIVIDUALS WITHIN 15 KM OF WESTERN CAPE AND RETURN TO NO:9 SKYLINER AVENUE, TYGERHOF, MILNERTON 7441.

OP.5526643. (2) SEWPERSAD ASHWIN A ID NO 6302225128085. (3) DISTRICT: RADIUS. POSTAL ADDRESS: PO BOX 6165, ROGGEBAAI, CAPE TOWN, 7405. (4) NEW APPLICATION. (5) 1 X 5 PASSENGERS. (6) THE CONVEYANCE OF TOURISTS. (7) AUTHORITY: TRANSPORTATION OF TOURISTS AND CORPORATE INDIVIDUALS WITHIN 15 KM OF WESTERN CAPE AND RETURN TO NO:9 SKYLINER AVENUE, TYGERHOF, MILNERTON 7741.

OP.5527083. (2) LEE MOGAMAT NAZEEM MN ID NO 6612175141080. POSTAL ADDRESS: 28 BLOMVLEI ROAD, LANSLOWNE, 7780. (4) TRANSFER OF PERMIT, PERMIT NO. 502145/0 FROM LEE MOGAMAT NOOR MN (14 X PASSENGERS, DISTRICT: WYNBERG). (7) AUTHORITY AS IN LAST MENTIONED PERMIT(S).

OP.5527220. (2) SCHEEPERS WILLEM W ID NO 4503195104087. POSTAL ADDRESS: SIPRESSTRAAT 2, ASHTON, 6715 (4) RENEWAL OF PERMIT, PERMIT NO. 1542096/0 FROM SCHEEPERS WILLEM W (12 X PASSENGERS, DISTRICT: ROBERTSON). (7) AUTHORITY AS IN LAST MENTIONED PERMIT(S).

OP.5527288. (2) MATOKAZI RICHARD R ID NO 6206126095089. POSTAL ADDRESS: 37 FILMOR STREET, WESBANK, KUILSRIVIER, 7581 (4) RENEWAL OF PERMIT, PERMIT NO. 1534020/0 FROM MATOKAZI RICHARD R (15 X PASSENGERS, DISTRICT: EERSTE RIVER). (7) AUTHORITY AS IN LAST MENTIONED PERMIT(S).

OP.5527479. (2) DIEN FALDELAH F ID NO 5709190083080. POSTAL ADDRESS: 33 FALCON ROAD, SEAWIND, STEENBERG, 7945 (4) OPERATING LICENCE CONVERSION, PERMIT NO. 502327/2 FROM DIEN FALDELAH F (13 X PASSENGERS, DISTRICT: WYNBERG). (7) AUTHORITY AS IN LAST MENTIONED PERMIT(S).

Permit No. 502327/2
H34 RETREAT - LAVENDER HILL

FROM RETREAT STATION LEFT INTO SWAANS ROAD INTO CONCERT BOULEVARD INTO HEK ROAD INTO DEPSITON RIGHT INTO BLODE STREET, RIGHT INTO GRINDAL, LEFT INTO HEK, INTO CONCERT BOULEVARD INTO SWAANS ROAD RETREAT TAXI RANK. SUBJECT TO THE CONDITION THAT UNDER SPECIAL CIRCUMSTANCES FOR SPECIAL NEED PASSENGERS IN THE EVENT OF GANG WAR, EXCESSIVE LUGGAGE/BAGGAGE RAINY DAYS THEY MAY DEVIATE WITHIN THE RESIDENTIAL AREAS UP TO 600 METRES FROM THE PRESCRIBED ROUTES.

H35 RETREAT - MONTAGUE VILLAGE

 FROM RETREAT STATION, LEFT INTO SWAANS ROAD INTO CONCERT BOULEVARD, INTO HEK ROAD, INTO DEPSITON, LEFT INTO ST. CHRISTOPHER AVENUE INTO ST. PATRICK, LEFT INTO ST. EDWARD, LEFT OR RIGHT INTO ST. PATRICK, RIGHT INTO ST. PETERS INTO DEPSITON, INTO HEK ROAD INTO CONCERT BOULEVARD INTO ZWAANS ROAD RETREAT STATION TAXI RANK.

SUBJECT TO THE CONDITION THAT UNDER SPECIAL CIRCUMSTANCES FOR SPECIAL NEED PASSENGERS IN THE EVENT OF GANG WAR, EXCESSIVE LUGGAGE/BAGGAGE RAINY DAYS THEY MAY DEVIATE WITHIN THE RESIDENTIAL AREAS UP TO 600 METRES FROM THE PRESCRIBED ROUTES.

H36 RETREAT - STEENBERG (HILLVIEW)

 FROM RETREAT STATION TAXI RANK, LEFT INTO ZWAANS ROAD, INTO CONCERT BOULEVARD, INTO HEK STREET, RIGHT INTO GRINDAL, LEFT INTO BLODE, RIGHT INTO DEPSITON, LEFT INTO ST. SIMON, RIGHT INTO ST. CHRISTOPHER, RIGHT INTO MILITARY ROAD, LEFT INTO ST. STEVENS, RIGHT INTO ST. PATRICK, RIGHT INTO ST. WILLIAM ROAD, LEFT INTO SWIFT ROAD, RIGHT INTO FRANCOLIN, INTO MOSSIE STREET, RIGHT INTO MILITARY ROAD, LEFT INTO GRINDAL DRIVE, LEFT INTO HEK INTO CONCERT BOULEVARD INTO SWAANS ROAD RETREAT TAXI RANK.

SUBJECT TO THE CONDITION THAT UNDER SPECIAL CIRCUMSTANCES FOR SPECIAL NEED PASSENGERS IN THE EVENT OF GANG WAR, EXCESSIVE LUGGAGE/BAGGAGE RAINY DAYS THEY MAY DEVIATE WITHIN THE RESIDENTIAL AREAS UP TO 600 METRES FROM THE PRESCRIBED ROUTES.

H37 RETREAT - VRYGROND - STEENBERG

 FROM RETREAT STATION TAXI RANK, LEFT INTO ZWAANS ROAD, INTO CONCERT BOULEVARD, RIGHT INTO PRINCE GEORGE DRIVE, LEFT INTO VRYGROND AVENUE, LEFT INTO TREVOR SILEUR AND TO SERVICE UNNAMED ROAD INTO DRURY ROAD, RIGHT INTO CAPRICORN BOULEVARD NORTH RIGHT INTO PRINCE GEORGE DRIVE AND LEFT INTO CONCERT BOULEVARD INTO ZWAANS ROAD RETREAT STATION TAXI RANK.

SUBJECT TO THE CONDITION THAT UNDER SPECIAL CIRCUMSTANCES FOR SPECIAL NEED PASSENGERS IN THE EVENT OF GANG WAR, EXCESSIVE LUGGAGE/BAGGAGE RAINY DAYS THEY MAY DEVIATE WITHIN THE RESIDENTIAL AREAS UP TO 600 METRES FROM THE PRESCRIBED ROUTES.

H38 RETREAT - WESTLAKE - RETREAT

 FROM RETREAT STATION TAXI RANK, LEFT INTO ZWAANS ROAD, RIGHT INTO STATION ROAD, LEFT INTO MAIN ROAD, RIGHT INTO STEENBERG ROAD, RIGHT INTO WESTLAKE DRIVE, LEFT INTO STIBITZ, LEFT INTO LYNX ROAD, RIGHT INTO STIBITZ ROAD, RIGHT INTO WESTLAKE DRIVE, RIGHT INTO STEENBERG ROAD, INTO POLSMOOR PRISON PARKING AREA THEN PROCEED, RIGHT INTO STEENBERG ROAD, RIGHT INTO TOKAI ROAD TO TRAFFIC CIRCLE, LEFT INTO MAIN ROAD, RIGHT INTO STATION ROAD, LEFT INTO ZWAANS ROAD RETREAT STATION TAXI RANK. SUBJECT TO THE CONDITION THAT UNDER SPECIAL CIRCUMSTANCES FOR SPECIAL NEED PASSENGERS IN THE EVENT OF GANG WAR, EXCESSIVE LUGGAGE/BAGGAGE RAINY DAYS THEY MAY DEVIATE WITHIN THE RESIDENTIAL AREAS UP TO 600 METRES FROM THE PRESCRIBED ROUTES.

H39 RETREAT - WESTLAKE M3 - RETREAT

 FROM RETREAT STATION, LEFT INTO SWAANZ ROAD, RIGHT INTO STATION ROAD, LEFT INTO MAIN ROAD, RIGHT INTO TOKAI ROAD, LEFT INTO SIMON VAN DER STEL FREEWAY, RIGHT INTO STEENBERG ROAD, RIGHT INTO WESTLAKE DRIVE, LEFT INTO STIBITZ ROAD, LEFT INTO LINK WAY, RIGHT INTO OLD WESTLAKE DRIVE, LEFT INTO STIBITZ ROAD, RIGHT INTO WESTLAKE DRIVE, RIGHT INTO STEENBERG ROAD, RIGHT INTO POLSMOOR PARKING AREA AND PROCEED RIGHT INTO STEENBERG ROAD, RIGHT INTO TOKAI ROAD AT THE TRAFFIC CIRCLE, LEFT INTO MAIN ROAD, RIGHT INTO STATION ROAD, LEFT INTO ZWAANS ROAD RETREAT STATION TAXI RANK. SUBJECT TO THE CONDITION THAT UNDER SPECIAL CIRCUMSTANCES FOR SPECIAL NEED PASSENGERS IN EVENT OF GANG WAR, EXCESSIVE LUGGAGE/BAGGAGE RAINY DAYS THEY MAY DEVIATE WITHIN THE RESIDENTIAL AREAS UP TO 600 M FROM THE PRESCRIBED ROUTES.

H40 RETREAT - WESTLAKE - TOKAI

 FROM RETREAT STATION TAXI RANK, LEFT INTO ZWAANS ROAD, RIGHT INTO STATION ROAD, LEFT INTO MAIN ROAD, RIGHT INTO TOKAI ROAD, LEFT INTO STEENBERG ROAD AT TRAFFIC CIRCLE, LEFT INTO WESTLAKE DRIVE, RIGHT INTO STIBITZ ROAD, LEFT INTO LINK WAY, RIGHT INTO STIBITZ ROAD, RIGHT INTO WESTLAKE DRIVE, LEFT INTO STEENBERG ROAD, LEFT ONTO SIMON VAN DER STEL FREEWAY, RIGHT INTO TOKAI ROAD, LEFT INTO MAIN ROAD, RIGHT INTO STATION ROAD, LEFT INTO ZWAANS ROAD RETREAT STATION TAXI RANK.

SUBJECT TO THE CONDITION THAT UNDER SPECIAL CIRCUMSTANCES FOR SPECIAL NEED PASSENGERS IN THE EVENT OF GANG WAR, EXCESSIVE LUGGAGE/BAGGAGE RAINY DAYS THEY MAY DEVIATE WITHIN THE RESIDENTIAL AREAS UP TO 600 METRES FROM THE PRESCRIBED ROUTES.

H41 RETREAT - STEENBERG

 FROM RETREAT STATION TAXI RANK, ZWAANS ROAD, INTO CONCERT BOULEVARD, RIGHT CRADOCK ROAD, RIGHT SYMPHONY ROAD, RIGHT SIBILIUS ROAD, LEFT INTO CONCERT BOULEVARD INTO TAXI RANK.

SUBJECT TO THE CONDITION THAT UNDER SPECIAL CIRCUMSTANCES FOR SPECIAL NEED

PASSENGERS IN THE EVENT OF GANG WAR, EXCESSIVE LUGGAGE/BAGGAGE RAINY DAYS
THEY MAY DEVIATE WITHIN THE RESIDENTIAL AREAS UP TO 600 METRES FROM THE
PRESCRIBED ROUTES.

H42 RETREAT - RETREAT

FROM RETREAT STATION TAXI RANK, ZWAANS ROAD INTO CONCERT BOULEVARD, RIGHT
CRADOCK ROAD, LEFT INTO SYMPHONY, LEFT BOKWANE ROAD, LEFT CONCERT BOULEVARD
INTO RETREAT TAXI RANK.

SUBJECT TO THE CONDITION THAT UNDER SPECIAL CIRCUMSTANCES FOR SPECIAL NEED
PASSENGERS IN THE EVENT OF GANG WAR, EXCESSIVE LUGGAGE/BAGGAGE RAINY DAYS
THEY MAY DEVIATE WITHIN THE RESIDENTIAL AREAS UP TO 600 METRES FROM THE
PRESCRIBED ROUTES.

JOHANNESBURG

Address to which representations must be submitted: The Secretary, Local Road Transportation Board, Private Bag X12, Johannesburg, 2000, and the respective applicant.

Adres waarheen vertoë gerig moet word: Die Sekretaris, Plaaslike Padvervoerraad, Privaat Sak X12, Johannesburg, 2000, en die betrokke applikant.

Full particulars in respect of each application are open to inspection at the Local Road Transportation Board's office.

Volle besonderhede ten opsigte van elke aansoek lê ter insae by die Plaaslike Padvervoerraad se kantoor.

**from/van : 2005/08/24
from/van : J64**

**to/tot : 2005/08/24
to/tot : J64**

OP.1995819. (2) SIDU ML ID NO 4308025231088. (3) DISTRICT: ALBERTON. POSTAL ADDRESS: 351 LUNGA STR, NCALA SECTION, KATLEHONG, 1431. (4) NEW APPLICATION. (5) 1 X 15 PASSENGERS. (6) THE CONVEYANCE OF OTHER. (7) AUTHORITY: FROM KATLEHONG TO PRIMROSE AND RETURN.

OP.6001178. (2) LEPHOTO BM ID NO 5710275825080. POSTAL ADDRESS: 176 ZONE 6 EXT 1, SEBOKENG, 1982. (4) TRANSFER OF PERMIT, PERMIT NO. 111967/0 FROM DIUTLUILENG J (15 X PASSENGERS, DISTRICT: XALANGA). (7) AUTHORITY AS IN LAST MENTIONED PERMIT(S).

OP.8262262. (2) MODISANYANE CD ID NO 4305230312083. POSTAL ADDRESS: 10810 GAMA STREET, KWA-THEMA, SPRINGS, 1575. (4) TRANSFER OF PERMIT, PERMIT NO. 113238/0 FROM MODISENYANE AM (15 X PASSENGERS, DISTRICT: SPRINGS). (7) AUTHORITY AS IN LAST MENTIONED PERMIT(S).

OP.8271805. (2) MABANNA SI ID NO 5502285632089. POSTAL ADDRESS: 10533 KWENA STREET, DAVEYTON, 1520. (4) TRANSFER OF PERMIT, PERMIT NO. 105644/0 FROM SIBIYA DD (15 X PASSENGERS, DISTRICT: BENONI). (7) AUTHORITY AS IN LAST MENTIONED PERMIT(S).

OP.8272162. (2) RADEBE VK ID NO 7009055340081. POSTAL ADDRESS: 195 MOYENI SECTION, TEMBISA, 1628. (4) TRANSFER OF PERMIT, PERMIT NO. 137427/1 FROM RADEBE MP (14 X PASSENGERS, DISTRICT: RANDBURG). (7) AUTHORITY AS IN LAST MENTIONED PERMIT(S).

OP.8272164. (2) RADEBE VK ID NO 7009055340081. POSTAL ADDRESS: 195 MOYENI SECTION, TEMBISA, 1628. (4) TRANSFER OF PERMIT, PERMIT NO. 129110/0 FROM RADEBE MP (15 X PASSENGERS, DISTRICT: JOHANNESBURG). (7) AUTHORITY AS IN LAST MENTIONED PERMIT(S).

OP.8272269. (2) KHANYILE BM ID NO 7303175550087. POSTAL ADDRESS: 145 11TH AVENUE, ALEXANDRA, JHB, 2090. (4) TRANSFER OF PERMIT, PERMIT NO. 108452/0 FROM YENDE A (15 X PASSENGERS, DISTRICT: KEMPTON PARK). (7) AUTHORITY AS IN LAST MENTIONED PERMIT(S).

OP.8272354. (2) BUTHELEZI MN ID NO 6502080327082. POSTAL ADDRESS: 1123 MAOKENG SECTION, TEMBISA, 1628. (4) TRANSFER OF PERMIT, PERMIT NO. 131201/1 FROM BUTHELEZI KA (15 X PASSENGERS, DISTRICT: KEMPTON PARK). (7) AUTHORITY AS IN LAST MENTIONED PERMIT(S).

OP.8272472. (2) NDOU TC ID NO 6201019204088. POSTAL ADDRESS: 2202 EXTENSION 4, DIEPSLOOT, RANDBURG, 0000. (4) TRANSFER OF PERMIT, PERMIT NO. 111373/0 FROM PHAKATHI BS (15 X PASSENGERS, DISTRICT: RANDBURG). (7) AUTHORITY AS IN LAST MENTIONED PERMIT(S).

OP.8272523. (2) DLAMINI MP ID NO 5311045403082. POSTAL ADDRESS: 525 UMTHAMBKA SECTION, TEMBISA, 1628. (4) TRANSFER OF PERMIT, PERMIT NO. 136963/0 FROM SIBANDE TO (15 X PASSENGERS, DISTRICT: KEMPTON PARK). (7) AUTHORITY AS IN LAST MENTIONED PERMIT(S).

OP.8275058. (2) MABANNA SI ID NO 5502285632089. POSTAL ADDRESS: 10533 KWENA STREET, DAVEYTON, 1520. (4) TRANSFER OF PERMIT, PERMIT NO. 105616/0 FROM SIBIYA DD (15 X PASSENGERS, DISTRICT: BENONI). (7) AUTHORITY AS IN LAST MENTIONED PERMIT(S).

OP.8276373. (2) ZONDO BE ID NO 7307155512082. POSTAL ADDRESS: 3249 NOGWAJA STREET, EVEREST, THOKOZA, 1426 (4) REPLACEMENT OF VEHICLE(10-15), PERMIT NO. 123873/2 FROM ZONDO BE (15 X PASSENGERS, DISTRICT: ALBERTON). Permit No. 123873/2 BETWEEN POINTS WITHIN THE MAGISTERIAL BOUNDARIES OF ALBERTON AND RETURN

OP.8277276. (2) SITHOLE ME ID NO 8205035518080. POSTAL ADDRESS: 557 MPELA STREET, MABUYA PARK, VOSLOORUS, 1475. (4) TRANSFER OF PERMIT, PERMIT NO. 108042/0 FROM SITHOLE SN (15 X PASSENGERS, DISTRICT: BOKSBURG). (7) AUTHORITY AS IN LAST MENTIONED PERMIT(S).

OP.8279282. (2) MNGOMA JR ID NO 5306105692087. POSTAL ADDRESS: 10633A, MOLEFE STREET, ORLANDO WEST, 1804 (4) REPLACEMENT OF VEHICLE(8-14), PERMIT NO. 109534/1 FROM MNGOMA JR (14 X PASSENGERS, DISTRICT: JOHANNESBURG).

Permit No. 109534/1 BETWEEN POINTS WITHIN THE BOUNDARIES OF SOWETO. CAR TO BE STATIONED AT 3478 ZONE 10, MEADOWLANDS. ON CONDITION THAT THE DRIVER SHALL ALWAYS IN HIS/HER POSSESSION CARRY A VALID PASSENGER LIABILITY INSURANCE.

OP.8279311. (2) MHLANGA EM ID NO 5610205367080. POSTAL ADDRESS: 1322 EXTENSION 1, KWA THEMA, KWA THEMA, 1575 (4) REPLACEMENT OF VEHICLE(15-10), PERMIT NO. 108113/0 FROM MHLANGA EM (10 X PASSENGERS, DISTRICT: SPRINGS).
Permit No. 108113/0
WITHIN THE BOUNDARIES OF KWA THEMA.

OP.8279363. (2) SHUNGUBE MA ID NO 5610245624086. (3) DISTRICT: SPRINGS. POSTAL ADDRESS: STAND 32046, EXT 12 TSAKANE, BRAKPAN, 1550. (4) CHANGE OF PARTICULARS, PERMIT NO. 131892/2 FROM SHUNGUBE MA (15 X PASSENGERS, DISTRICT: SPRINGS). (5) 1 X 15 PASSENGERS. (6) THE CONVEYANCE OF TAXI PASSENGERS. (7) AUTHORITY:
Permit No. 131892/2
FROM KWA THEMA TO SPRINGS TAXI RANK AND RETURN.
ON CONDITION THAT THE DRIVER SHALL ALWAYS IN HIS/HER POSSESSION CARRY A VALID PASSENGER LIABILITY INSURANCE.
AMENDMENT OF ROUTE:
FROM TSAKANE TO BRAKPAN AND RETURN.

OP.8279454. (2) MANNUS GM ID NO 6505175221086. POSTAL ADDRESS: 123 JERSEY ROAD, EXT.2, ELDORADO PARK, 1811 (4) REPLACEMENT OF VEHICLE(8-15), PERMIT NO. 103839/0 FROM MANNUS GM (15 X PASSENGERS, DISTRICT: JOHANNESBURG).
Permit No. 103839/0
NOT MORE THAN 8 COLOURED AND BLACK PERSONS AND THEIR PERSONAL LUGGAGE. FROM POINTS SITUATED WITHIN THE BOUNDARIES OF MID-ANNADALE TO POINTS SITUATED WITHIN THE MUNICIPAL AREA OF JOHANNESBURG AND FROM POINTS SITUATED WITHIN THE MUNICIPAL AREA OF JOHANNESBURG TO POINTS SITUATED WITHIN THE BOUNDARIES OF MID-ANNADALE.

OP.8279500. (2) DUBA MI ID NO 5206125395085. POSTAL ADDRESS: 921 KLISPRUIT, P O PIMVILLE, SOWETO, 1808 (4) REPLACEMENT OF VEHICLE(10-15), PERMIT NO. 3006815/0 FROM DUBA MI (15 X PASSENGERS, DISTRICT: XALANGA).
Permit No. 3006815/0
FROM ORANGE FARM TO LOCAL AND RETURN. ON CONDITION THAT THE DRIVER MUST ALWAYS IN HIS/HER POSSESSION CARRY A VALID PASSENGERS LIABILITY INSURANCE COVER.

OP.8279807. (2) SITHOLE ME ID NO 8205035518080. POSTAL ADDRESS: 557 MPELA STREET, MABUYA PARK, VOSLOORUS, 1475. (4) TRANSFER OF PERMIT, PERMIT NO. 108041/0 FROM SITHOLE SN (15 X PASSENGERS, DISTRICT: BOKSBURG).
(7) AUTHORITY AS IN LAST MENTIONED PERMIT(S).

OP.8279808. (2) TAKALO PT ID NO 5807250799080. POSTAL ADDRESS: 480 BOKHUNKU STREET, ZONE 7, PIMVILLE, 1809. (4) TRANSFER OF PERMIT, PERMIT NO. 113316/0 FROM TAKALDO BF (14 X PASSENGERS, DISTRICT: JOHANNESBURG).
(7) AUTHORITY AS IN LAST MENTIONED PERMIT(S).

OP.8280216. (2) MKIZE SP ID NO 5407240771081. POSTAL ADDRESS: 474 A SOMKELE STREET, ZONE 4, MEADOWLANDS, 1852. (4) TRANSFER OF PERMIT(8-15), PERMIT NO. 104800/0 FROM KHOZA SF (8 X PASSENGERS, DISTRICT: JOHANNESBURG). (7) AUTHORITY AS IN LAST MENTIONED PERMIT(S).

OP.8280217. (2) MBATA Z ID NO 6910265667083. POSTAL ADDRESS: 5871 UITBRUIDING 1, DOBSONVILLE, ROODEPOORT, 1865. (4) TRANSFER OF PERMIT(14-16), PERMIT NO. 106472/2 FROM MADELA GN (14 X PASSENGERS, DISTRICT: ROODEPOORT). (7) AUTHORITY AS IN LAST MENTIONED PERMIT(S).

OP.8280218. (2) MKWEBANE BM ID NO 6909175331087. POSTAL ADDRESS: 3057 NALEDI EXT, P.O. KWAXUMA, 1868. (4) TRANSFER OF PERMIT, PERMIT NO. 102119/0 FROM MGULI M (8 X PASSENGERS, DISTRICT: JOHANNESBURG). (7) AUTHORITY AS IN LAST MENTIONED PERMIT(S).

OP.8280219. (2) LEKG AU MM ID NO 6910295382083. POSTAL ADDRESS: 27 MAILE STREET, KWA-THEMA, SPRINGS, 1575. (4) TRANSFER OF PERMIT, PERMIT NO. 108946/1 FROM LEKG AU BJ (15 X PASSENGERS, DISTRICT: SPRINGS). (7) AUTHORITY AS IN LAST MENTIONED PERMIT(S).

OP.8280221. (2) LUTHADA TA ID NO 6712126469083. POSTAL ADDRESS: 711 B ZONE 6, FORBES STREET, MEADOWLANDS, 1852. (4) TRANSFER OF PERMIT, PERMIT NO. 103991/1 FROM MAZIBUKO MP (14 X PASSENGERS, DISTRICT: JOHANNESBURG).
(7) AUTHORITY AS IN LAST MENTIONED PERMIT(S).

OP.8280222. (2) SEDIBE D ID NO 5209105790085. POSTAL ADDRESS: 63 KOASWANE STREET, KWA-THEMA, 1575. (4) TRANSFER OF PERMIT, PERMIT NO. 132119/2 FROM MADI M (10 X PASSENGERS, DISTRICT: SPRINGS). (7) AUTHORITY AS IN LAST MENTIONED PERMIT(S).

OP.8280224. (2) MQWATHI N ID NO 6111180587080. POSTAL ADDRESS: 28 EDGEcombe, CRESCENT THE HILL, ROSETTENVILLE, 2190. (4) TRANSFER OF PERMIT, PERMIT NO. 143077/2 FROM MQWATHI TG (14 X PASSENGERS, DISTRICT: SPRINGS). (7) AUTHORITY AS IN LAST MENTIONED PERMIT(S).

OP.8280225. (2) MATHONSI MW ID NO 5903255332082. POSTAL ADDRESS: 11471 SIA STREET, DAVEYTON, BENONI, 1507. (4) TRANSFER OF PERMIT, PERMIT NO. 134898/0 FROM MALOPE D (15 X PASSENGERS, DISTRICT: BENONI). (7) AUTHORITY AS IN LAST MENTIONED PERMIT(S).

OP.8280226. (2) MKIZE SP ID NO 5407240771081. POSTAL ADDRESS: 474 A SOMKELE STREET, ZONE 4, MEADOWLANDS, 1852. (4) TRANSFER OF PERMIT(14-16), PERMIT NO. 120900/0 FROM MALINDI PA (15 X PASSENGERS, DISTRICT: JOHANNESBURG). (7) AUTHORITY AS IN LAST MENTIONED PERMIT(S).

OP.8280227. (2) PHUNGWAYO F ID NO 6612315692083. POSTAL ADDRESS: 48 SANGWENI, SECTION TEMBISA, TEMBISA, 1612. (4) TRANSFER OF PERMIT, PERMIT NO. 124319/2 FROM MASONDO JJ (15 X PASSENGERS, DISTRICT: KEMPTON PARK). (7) AUTHORITY AS IN LAST MENTIONED PERMIT(S).

OP.8280228. (2) MAUNGEDZP WL ID NO 6711065491082. POSTAL ADDRESS: 2183 RHPDES STREET, NATURENA EXT 19, NATURENA, 2064. (4) TRANSFER OF PERMIT(8-16), PERMIT NO. 130431/0 FROM RAMMEKOA SP (8 X PASSENGERS, DISTRICT: JOHANNESBURG). (7) AUTHORITY AS IN LAST MENTIONED PERMIT(S).

OP.8280229. (2) SIMELANE C ID NO 6209015230080. POSTAL ADDRESS: 1668 NAZO STREET, P.O. KWA-XUMA, SOWETO, 1868. (4) TRANSFER OF PERMIT, PERMIT NO. 137396/0 FROM MTI TG (12 X PASSENGERS, DISTRICT: JOHANNESBURG). (7) AUTHORITY AS IN LAST MENTIONED PERMIT(S).

OP.8280230. (2) MASANGANE E ID NO 6304275614089. POSTAL ADDRESS: 3711 PALM SPRINGS, EVATON, EVATON, 1981. (4) TRANSFER OF PERMIT, PERMIT NO. 108861/0 FROM MAKHUBO JM (8 X PASSENGERS, DISTRICT: VANDERBIJLPARK). (7) AUTHORITY AS IN LAST MENTIONED PERMIT(S).

OP.8280231. (2) MBHELE P ID NO 5605015392088. POSTAL ADDRESS: 420 PIRI STREET, ZONE 4, MEADOWLANDS, 1868. (4) TRANSFER OF PERMIT, PERMIT NO. 155186/0 FROM DUBAZANE T (15 X PASSENGERS, DISTRICT: JOHANNESBURG). (7) AUTHORITY AS IN LAST MENTIONED PERMIT(S).

OP.8280232. (2) MADALANE MR ID NO 6012220809080. POSTAL ADDRESS: 153 ENDULWINI, TEMBISA, TEMBISA, 1628. (4) TRANSFER OF PERMIT, PERMIT NO. 3007399/0 FROM KHUMALO JB (10 X PASSENGERS, DISTRICT: KEMPTON PARK). (7) AUTHORITY AS IN LAST MENTIONED PERMIT(S).

OP.8280234. (2) MIYA JJ ID NO 6805195440082. POSTAL ADDRESS: 576 TWALA SECTION, KATLEHONG, 1432. (4) TRANSFER OF PERMIT(14-16), PERMIT NO. 109503/0 FROM SEROBE MS (14 X PASSENGERS, DISTRICT: ALBERTON). (7) AUTHORITY AS IN LAST MENTIONED PERMIT(S).

OP.8280286. (2) MAKHUNGA SL ID NO 6211040860089. POSTAL ADDRESS: 11876 ZENITH STREET, EXT 13, LENASIA, 1820. (4) TRANSFER OF PERMIT, PERMIT NO. 113743/1 FROM MAKHUNGA KC (15 X PASSENGERS, DISTRICT: JOHANNESBURG). (7) AUTHORITY AS IN LAST MENTIONED PERMIT(S).

OP.8280288. (2) MUDAU E ID NO 6802185241083. POSTAL ADDRESS: P.O. BOX 3103, HALFWAY HOUSE, MIDRAND, 1685. (4) TRANSFER OF PERMIT, PERMIT NO. 3006619/0 FROM KUBAYI TAXIS BM (15 X PASSENGERS, DISTRICT: XALANGA). (7) AUTHORITY AS IN LAST MENTIONED PERMIT(S).

OP.8280289. (2) MDAKANE TG ID NO 4803260250082. POSTAL ADDRESS: 36 WOLMARANS STREET, FLAT NO. 1 KNARANSOM, JHB, 2000. (4) TRANSFER OF PERMIT, PERMIT NO. 6004619/0 FROM MDAKANE JJ (15 X PASSENGERS, DISTRICT: JOHANNESBURG). (7) AUTHORITY AS IN LAST MENTIONED PERMIT(S).

OP.8280292. (2) XULU ZS ID NO 4904225606085. POSTAL ADDRESS: 19 VERDERUN STREET, DENVAR, GERMISTON, 1832. (4) TRANSFER OF PERMIT, PERMIT NO. 103300/1 FROM NTHATISI ELS (14 X PASSENGERS, DISTRICT: BOKSBURG). (7) AUTHORITY AS IN LAST MENTIONED PERMIT(S).

OP.8280293. (2) THOBELA TS ID NO 7312085594085. POSTAL ADDRESS: 160 OGGAQA SECTION, TEMBISA, 1632. (4) TRANSFER OF PERMIT(14-16), PERMIT NO. 106482/0 FROM MNISI M (14 X PASSENGERS, DISTRICT: KEMPTON PARK). (7) AUTHORITY AS IN LAST MENTIONED PERMIT(S).

OP.8280294. (2) BUTHELEZI BM ID NO 6402285557080. POSTAL ADDRESS: 1841 TULGLA STR, WATTVILLE, BENONI, 1516. (4) TRANSFER OF PERMIT, PERMIT NO. 3005392/0 FROM BUTHALEZI BE (16 X PASSENGERS, DISTRICT: XALANGA). (7)

AUTHORITY AS IN LAST MENTIONED PERMIT(S).

OP.8280295. (2) MDHLULI NM ID NO 5511230373087. POSTAL ADDRESS: 9897 BATHOENG STREET, TSAKANE, BRAKPAN, 1550. (4) TRANSFER OF PERMIT, PERMIT NO. 137456/0 FROM MYEKA TN (15 X PASSENGERS, DISTRICT: BRAKPAN). (7) AUTHORITY AS IN LAST MENTIONED PERMIT(S).

OP.8280296. (2) NGOBESA NC ID NO 6606140303080. POSTAL ADDRESS: 212 ZIMBABWE STREET EXT 28, PORTION 25 PHASE 1, VOSLOORUS, 1478. (4) TRANSFER OF PERMIT, PERMIT NO. 118113/0 FROM MMETHE AM (15 X PASSENGERS, DISTRICT: BOKSBURG). (7) AUTHORITY AS IN LAST MENTIONED PERMIT(S).

OP.8280297. (2) MABASO ME ID NO 6108095316084. POSTAL ADDRESS: 50 AGAPANTHUS STR, ROODEKOP, GERMISTON, 1401. (4) TRANSFER OF PERMIT(14-15), PERMIT NO. 6000701/0 FROM MODINGOANE R (14 X PASSENGERS, DISTRICT: RANDBURG). (7) AUTHORITY AS IN LAST MENTIONED PERMIT(S).

OP.8280298. (2) MKHONTO ME ID NO 5901016727087. POSTAL ADDRESS: 1140 MOAKENG SECT, TEMBISA, KEMPTON PARK, 1628. (4) TRANSFER OF PERMIT, PERMIT NO. 121642/0 FROM VILAKAZI BA (15 X PASSENGERS, DISTRICT: XALANGA). (7) AUTHORITY AS IN LAST MENTIONED PERMIT(S).

OP.8280299. (2) HLOPHE BG ID NO 7708060368082. POSTAL ADDRESS: 1 KHUMALO SECTION, KATLEHONG, 1431. (4) TRANSFER OF PERMIT(13-14), PERMIT NO. 109775/0 FROM ZULU SP (13 X PASSENGERS, DISTRICT: ALBERTON). (7) AUTHORITY AS IN LAST MENTIONED PERMIT(S).

OP.8280300. (2) MPITI L ID NO 7405275339087. POSTAL ADDRESS: 165-14TH AVENUE, ALEXANDRA T/SHIP, JOHANNESBURG, 2090. (4) TRANSFER OF PERMIT, PERMIT NO. 131404/0 FROM LEKGOATHI SA (15 X PASSENGERS, DISTRICT: RANDBURG). (7) AUTHORITY AS IN LAST MENTIONED PERMIT(S).

OP.8280301. (2) MAGUDULELA SA ID NO 7109265523086. POSTAL ADDRESS: 1769 RAMAPHOSA STREET, MATSHABA VIEW, DUDUZA, 1496. (4) TRANSFER OF PERMIT, PERMIT NO. 121008/0 FROM MAJOLA ZM (15 X PASSENGERS, DISTRICT: NIGEL). (7) AUTHORITY AS IN LAST MENTIONED PERMIT(S).

OP.8280302. (2) TWALA MS ID NO 4701235328084. POSTAL ADDRESS: 25 KHUMBUZA STREET, KWA-THEMA, SPRINGS, 1575. (4) TRANSFER OF PERMIT, PERMIT NO. 131304/0 FROM MLANGENI H (15 X PASSENGERS, DISTRICT: SPRINGS). (7) AUTHORITY AS IN LAST MENTIONED PERMIT(S).

OP.8280303. (2) TWALA MS ID NO 4701235328084. POSTAL ADDRESS: 25 KHUMBUZA STREET, KWA-THEMA, SPRINGS, 1575. (4) TRANSFER OF PERMIT, PERMIT NO. 105978/2 FROM MLANGENI H (15 X PASSENGERS, DISTRICT: SPRINGS). (7) AUTHORITY AS IN LAST MENTIONED PERMIT(S).

OP.8280304. (2) SITHOLE A ID NO 6703055206083. POSTAL ADDRESS: 12186 EXTENSION 6, KAGISO II, KRUGERSDORP, 1588. (4) TRANSFER OF PERMIT, PERMIT NO. 145446/2 FROM MEGALE DP (15 X PASSENGERS, DISTRICT: GANYESA). (7) AUTHORITY AS IN LAST MENTIONED PERMIT(S).

OP.8280305. (2) DLAMINI MP ID NO 5504295726083. POSTAL ADDRESS: 2132 NESINGANE STREET, ZONE 2, DIEPKLOOF, 1868. (4) TRANSFER OF PERMIT(14-15), PERMIT NO. 183003/0 FROM BILA P (14 X PASSENGERS, DISTRICT: JOHANNESBURG). (7) AUTHORITY AS IN LAST MENTIONED PERMIT(S).

OP.8280309. (2) SITHOLE CK ID NO 6810106559087. POSTAL ADDRESS: 367 CRANE STREET, BLUGUM VIEW EXT 1, DUDUZA NIGEL, 1496. (4) TRANSFER OF PERMIT, PERMIT NO. 110817/2 FROM NDLOVU V (15 X PASSENGERS, DISTRICT: NIGEL). (7) AUTHORITY AS IN LAST MENTIONED PERMIT(S).

OP.8280311. (2) ZWANE PM ID NO 6401285742080. POSTAL ADDRESS: 3122 ZOLA 1, P.O. KWA-XUMA, 1808. (4) TRANSFER OF PERMIT, PERMIT NO. 134078/0 FROM CHONCO MJ (15 X PASSENGERS, DISTRICT: JOHANNESBURG). (7) AUTHORITY AS IN LAST MENTIONED PERMIT(S).

OP.8280312. (2) ZWANE PM ID NO 6401285742080. POSTAL ADDRESS: 3122 ZOLA 1, P.O. KWA-XUMA, 1808. (4) TRANSFER OF PERMIT, PERMIT NO. 145215/0 FROM CHONCO MJ (15 X PASSENGERS, DISTRICT: JOHANNESBURG). (7) AUTHORITY AS IN LAST MENTIONED PERMIT(S).

OP.8280313. (2) MAMAKOKO MB ID NO 7610155332082. POSTAL ADDRESS: 50-6TH AVE, ALEXANDRA, JHB, 2090. (4) TRANSFER OF PERMIT, PERMIT NO. 1007083/0 FROM NKADIMENG MH (15 X PASSENGERS, DISTRICT: JOHANNESBURG). (7) AUTHORITY AS IN LAST MENTIONED PERMIT(S).

OP.8280360. (2) NTHELEBOFU MF ID NO 6002105914089. POSTAL ADDRESS: 3802

KAGISO, KRUGERSDORP, KRUGERSDORP, 0000. (4) TRANSFER OF PERMIT, PERMIT NO. 153435/1 FROM MOLOI TS (15 X PASSENGERS, DISTRICT: GANYESA). (7) AUTHORITY AS IN LAST MENTIONED PERMIT(S).

OP.8280362. (2) MSIBI NG ID NO 6602240365087. POSTAL ADDRESS: 807 MNISI, SECTION, KATLEHONG, 1431. (4) TRANSFER OF PERMIT, PERMIT NO. 153532/1 FROM NKOSI MT (9 X PASSENGERS, DISTRICT: ALBERTON). (7) AUTHORITY AS IN LAST MENTIONED PERMIT(S).

OP.8280363. (2) NKOSI SO ID NO 6911235415082. POSTAL ADDRESS: 211 THAFENI SECTION, TEMBISA, 1628. (4) TRANSFER OF PERMIT, PERMIT NO. 118968/0 FROM KUBEKA MG (15 X PASSENGERS, DISTRICT: SPRINGS). (7) AUTHORITY AS IN LAST MENTIONED PERMIT(S).

OP.8280365. (2) DE VRIES UD ID NO 7101130098089. POSTAL ADDRESS: P.O. BOX 992168, ODIN PARK, 1825. (4) TRANSFER OF PERMIT(14-15), PERMIT NO. 162883/0 FROM LESLIE IC (14 X PASSENGERS, DISTRICT: WESTONARIA). (7) AUTHORITY AS IN LAST MENTIONED PERMIT(S).

OP.8280367. (2) MUDAU M ID NO 7511025764084. POSTAL ADDRESS: 469 1ST AOEULITE CRES, MID. ENNERDALE, 1830. (4) TRANSFER OF PERMIT, PERMIT NO. 128065/2 FROM PRESTON QJ (15 X PASSENGERS, DISTRICT: JOHANNESBURG). (7) AUTHORITY AS IN LAST MENTIONED PERMIT(S).

OP.8280368. (2) NDZALA EB ID NO 6107125676087. POSTAL ADDRESS: 571MOFOLO NORTH, KWA XUMA, SOWETO, 1868. (4) TRANSFER OF PERMIT, PERMIT NO. 106051/1 FROM SEKOKO PJ (15 X PASSENGERS, DISTRICT: JOHANNESBURG). (7) AUTHORITY AS IN LAST MENTIONED PERMIT(S).

OP.8280369. (2) MNGOMEZULU S ID NO 7711075407085. POSTAL ADDRESS: 8260 MASEKO STREET, ORLANDO WEST, SOWETP, 1804. (4) TRANSFER OF PERMIT, PERMIT NO. 119992/1 FROM NKOSI ZS (15 X PASSENGERS, DISTRICT: JOHANNESBURG). (7) AUTHORITY AS IN LAST MENTIONED PERMIT(S).

OP.8280370. (2) SIXABA BV ID NO 4306265413085. POSTAL ADDRESS: 3329 ROODEPOORT RD, DOBSONVILLE, 1865. (4) TRANSFER OF PERMIT, PERMIT NO. 104708/0 FROM MASEKO J (14 X PASSENGERS, DISTRICT: JOHANNESBURG). (7) AUTHORITY AS IN LAST MENTIONED PERMIT(S).

OP.8280371. (2) NGUBANE JM ID NO 5205115261083. POSTAL ADDRESS: BOX 2145, MEADOWLANDS, 1852. (4) TRANSFER OF PERMIT, PERMIT NO. 105393/1 FROM HENDRICKS H (12 X PASSENGERS, DISTRICT: WESTONARIA). (7) AUTHORITY AS IN LAST MENTIONED PERMIT(S).

OP.8280372. (2) MBELE ME ID NO 6602135320080. POSTAL ADDRESS: 847 MOFOKENG SECT., KATLEHONG, GERMISTON, 1832. (4) TRANSFER OF PERMIT(15-10), PERMIT NO. 117851/2 FROM NKOSI LA (15 X PASSENGERS, DISTRICT: ALBERTON). (7) AUTHORITY AS IN LAST MENTIONED PERMIT(S).

OP.8280374. (2) DE VRIES UD ID NO 7101130098089. POSTAL ADDRESS: P.O. BOX 992168, ODIN PARK, 1825. (4) TRANSFER OF PERMIT(14-15), PERMIT NO. 112102/0 FROM PRESTON W (14 X PASSENGERS, DISTRICT: WESTONARIA). (7) AUTHORITY AS IN LAST MENTIONED PERMIT(S).

OP.8280375. (2) SIMELANE TE ID NO 5712245873083. POSTAL ADDRESS: 1611 LEBUENG EXT 5, TEMBISA, TEMBISA, 1628. (4) TRANSFER OF PERMIT(14-15), PERMIT NO. 145291/0 FROM LEROLE BE (14 X PASSENGERS, DISTRICT: KEMPTON PARK). (7) AUTHORITY AS IN LAST MENTIONED PERMIT(S).

OP.8280376. (2) THOBOKALE TL ID NO 7307245757085. POSTAL ADDRESS: 348 BALLGNELEN STREET, ORLANDO EAST, SOWETO, 1804. (4) TRANSFER OF PERMIT, PERMIT NO. 156993/2 FROM MULAUDI S (15 X PASSENGERS, DISTRICT: JOHANNESBURG). (7) AUTHORITY AS IN LAST MENTIONED PERMIT(S).

OP.8280377. (2) DELPORT F ID NO 6501025096083. POSTAL ADDRESS: P. O. BOX 992132, ODIN PARK, 1830. (4) TRANSFER OF PERMIT, PERMIT NO. 129615/2 FROM MORE RJ (15 X PASSENGERS, DISTRICT: WESTONARIA). (7) AUTHORITY AS IN LAST MENTIONED PERMIT(S).

OP.8280379. (2) SELEPE ME ID NO 5104095261082. POSTAL ADDRESS: 255 EXTENSION 2, TOKOZA, ALBERTON, 1421. (4) TRANSFER OF PERMIT, PERMIT NO. 113098/0 FROM NDABA TD (15 X PASSENGERS, DISTRICT: ALBERTON). (7) AUTHORITY AS IN LAST MENTIONED PERMIT(S).

OP.8280380. (2) RAMARA NM ID NO 5606260796080. POSTAL ADDRESS: 7 DUKES COURT, 11TH AVENUE, ALEXANDRA, 2090. (4) TRANSFER OF PERMIT, PERMIT NO. 168438/0 FROM MJIJWA VA (4 X PASSENGERS, DISTRICT: JOHANNESBURG). (7) AUTHORITY AS IN LAST MENTIONED PERMIT(S).

OP.8280382. (2) KOENA PB ID NO 6705185301080. POSTAL ADDRESS: 944 CHIAWELO EXT 3, P.O. CHIAWELO, SOWETO, 1818. (4) TRANSFER OF PERMIT, PERMIT NO. 144062/0 FROM MASINA P (15 X PASSENGERS, DISTRICT: JOHANNESBURG). (7) AUTHORITY AS IN LAST MENTIONED PERMIT(S).

OP.8280383. (2) CHIKANI RE ID NO 4909235225081. POSTAL ADDRESS: 18791 EXT 8, TSAKANE, BRAKPAN, 1550. (4) TRANSFER OF PERMIT, PERMIT NO. 133273/1 FROM VILAKAZI RS (14 X PASSENGERS, DISTRICT: BRAKPAN). (7) AUTHORITY AS IN LAST MENTIONED PERMIT(S).

OP.8280384. (2) MAKGOALE DO ID NO 6906065644082. POSTAL ADDRESS: 15878 LENYENYE EXT 5, TSAKANE, BRAKPAN, 1550. (4) TRANSFER OF PERMIT, PERMIT NO. 134503/3 FROM VILAKAZI RS (15 X PASSENGERS, DISTRICT: BRAKPAN). (7) AUTHORITY AS IN LAST MENTIONED PERMIT(S).

OP.8280385. (2) TJAITJAI MR ID NO 6606067065084. POSTAL ADDRESS: 1133 NWABO STREET, LANGAVILLE TSAKANE, BRAKPAN, 1530. (4) TRANSFER OF PERMIT, PERMIT NO. 146059/0 FROM FORTUIN JJ (14 X PASSENGERS, DISTRICT: BRAKPAN). (7) AUTHORITY AS IN LAST MENTIONED PERMIT(S).

OP.8280386. (2) MACKENZIE FM ID NO 6702045113086. POSTAL ADDRESS: 103 RIETRIVIER STREET, TOEKOMSRUS, RANDFONTEIN, 1759. (4) TRANSFER OF PERMIT, PERMIT NO. 828615/1 FROM MOKOBANE QS (15 X PASSENGERS, DISTRICT: RANDFONTEIN). (7) AUTHORITY AS IN LAST MENTIONED PERMIT(S).

OP.8280387. (2) NEDOMBELONI GN ID NO 4206160348081. POSTAL ADDRESS: 33 ISIVANE SECTION, TEMBISA, KEMPTON PARK, 1632. (4) TRANSFER OF PERMIT(13-10), PERMIT NO. 109924/2 FROM NZOBE MJ (13 X PASSENGERS, DISTRICT: KEMPTON PARK). (7) AUTHORITY AS IN LAST MENTIONED PERMIT(S).

OP.8280388. (2) TSOTETSI AT ID NO 6302265374086. POSTAL ADDRESS: 7078 SEKESE STREET, THOKOZA, 1421. (4) TRANSFER OF PERMIT(15-16), PERMIT NO. 128474/0 FROM TSOTETSI MM (15 X PASSENGERS, DISTRICT: ALBERTON). (7) AUTHORITY AS IN LAST MENTIONED PERMIT(S).

OP.8280391. (2) LUKHELE BA ID NO 7003315371085. POSTAL ADDRESS: 1127 SECTION F, THEMBELIHLE EXT 9, LENASIA, 1820. (4) TRANSFER OF PERMIT, PERMIT NO. 143283/3 FROM MOOSA A (14 X PASSENGERS, DISTRICT: JOHANNESBURG). (7) AUTHORITY AS IN LAST MENTIONED PERMIT(S).

OP.8280393. (2) SIBEKO SM ID NO 6209090915084. POSTAL ADDRESS: 378 FELON AVE, JAMESON PARK, P.O. 7014, 1490. (4) TRANSFER OF PERMIT(14-15), PERMIT NO. 142738/0 FROM SIBEKO SJ (14 X PASSENGERS, DISTRICT: HEIDELBERG (TVL)). (7) AUTHORITY AS IN LAST MENTIONED PERMIT(S).

OP.8280394. (2) VERGIE CM ID NO 6104235109018. POSTAL ADDRESS: 28 ASHBURTON STREET, RIVERLEA, JOHANNESBURG, 2093. (4) TRANSFER OF PERMIT(15-16), PERMIT NO. 120679/2 FROM GEORGE DE (15 X PASSENGERS, DISTRICT: RANDBURG). (7) AUTHORITY AS IN LAST MENTIONED PERMIT(S).

OP.8280395. (2) KUNUPI KJ ID NO 4301120244080. POSTAL ADDRESS: 1578THOLARE STREET, KAGISO 2, 1740. (4) TRANSFER OF PERMIT, PERMIT NO. 124667/2 FROM KUNUPI NM (15 X PASSENGERS, DISTRICT: KRUGERSDORP). (7) AUTHORITY AS IN LAST MENTIONED PERMIT(S).

OP.8280396. (2) MADONSELA VJ ID NO 6706035244082. POSTAL ADDRESS: 4831 PHOMOLONG SECTION, TEMBISA, 1632. (4) TRANSFER OF PERMIT, PERMIT NO. 118180/1 FROM SIDU TAXIS MS (15 X PASSENGERS, DISTRICT: JOHANNESBURG). (7) AUTHORITY AS IN LAST MENTIONED PERMIT(S).

OP.8280397. (2) MKIZE SP ID NO 5407240771081. POSTAL ADDRESS: 474 A SOMKELE STREET, ZONE 4, MEADOWLANDS, 1852. (4) TRANSFER OF PERMIT(11-15), PERMIT NO. 122492/2 FROM SIBANYONI TH (11 X PASSENGERS, DISTRICT: JOHANNESBURG). (7) AUTHORITY AS IN LAST MENTIONED PERMIT(S).

OP.8280398. (2) NICHOLSON ON ID NO 6211145094089. POSTAL ADDRESS: 280 4TH AVENUEE, MID ENNERDALE, 1826. (4) TRANSFER OF PERMIT, PERMIT NO. 8927/4 FROM KLEIN AB (15 X PASSENGERS, DISTRICT: WONDERBOOM). (7) AUTHORITY AS IN LAST MENTIONED PERMIT(S).

OP.8280399. (2) RALEPHOI LJ ID NO 5407315719080. POSTAL ADDRESS: 858 MOFOKENG, SECTION, KATLEHONG, 1431. (4) TRANSFER OF PERMIT, PERMIT NO. 102315/1 FROM TSHABANGU NJ (15 X PASSENGERS, DISTRICT: ALBERTON). (7) AUTHORITY AS IN LAST MENTIONED PERMIT(S).

OP.8280400. (2) MAAKE MA ID NO 5911305284088. POSTAL ADDRESS: 9272, PROTEA GLEN EXT 12, JHB, 1834. (4) TRANSFER OF PERMIT, PERMIT NO. 144212/0 FROM MALAPANE KE (15 X PASSENGERS, DISTRICT: JOHANNESBURG). (7)

AUTHORITY AS IN LAST MENTIONED PERMIT(S).

OP.8280402. (2) MAKHUNGA SL ID NO 6211040860089. POSTAL ADDRESS: 11876 ZENITH STREET, EXT 13, LENASIA, 1820. (4) TRANSFER OF PERMIT, PERMIT NO. 154232/2 FROM MAKHUNGA KC (14 X PASSENGERS, DISTRICT: JOHANNESBURG). (7) AUTHORITY AS IN LAST MENTIONED PERMIT(S).

OP.8280403. (2) MKHIZE S ID NO 5107125389088. POSTAL ADDRESS: ROOM 09 TMT RESIDENCE, REBECK STR., PARKTOWN, 2193. (4) TRANSFER OF PERMIT(15-16), PERMIT NO. 126640/0 FROM MOLEMA LO (15 X PASSENGERS, DISTRICT: JOHANNESBURG). (7) AUTHORITY AS IN LAST MENTIONED PERMIT(S).

OP.8280405. (2) BLOSE SS ID NO 5810045871081. POSTAL ADDRESS: 1567 PHLOMODE STREET, ZONE 9, MEADOWLANDS, 1852. (4) TRANSFER OF PERMIT, PERMIT NO. 120656/0 FROM MAKGOPANI SW (15 X PASSENGERS, DISTRICT: JOHANNESBURG). (7) AUTHORITY AS IN LAST MENTIONED PERMIT(S).

OP.8280406. (2) MQWATHI N ID NO 6111180587080. POSTAL ADDRESS: 28 EDGEcombe, CRESCENT THE HILL, ROSETTENVILLE, 2190. (4) TRANSFER OF PERMIT, PERMIT NO. 121951/2 FROM MQWATHI TG (14 X PASSENGERS, DISTRICT: SPRINGS). (7) AUTHORITY AS IN LAST MENTIONED PERMIT(S).

OP.8280408. (2) NNGOBELI RE ID NO 5412225526088. POSTAL ADDRESS: 9496 EAST PARK, KAGISO 2, KRUGERSDORP, 1744. (4) TRANSFER OF PERMIT, PERMIT NO. 119206/2 FROM NGOBELI TE (15 X PASSENGERS, DISTRICT: JOHANNESBURG). (7) AUTHORITY AS IN LAST MENTIONED PERMIT(S).

OP.8280411. (2) NNGOBELI RE ID NO 5412225526088. POSTAL ADDRESS: 9496 EAST PARK, KAGISO 2, KRUGERSDORP, 1744. (4) TRANSFER OF PERMIT, PERMIT NO. 141160/2 FROM NGOBELI TE (15 X PASSENGERS, DISTRICT: JOHANNESBURG). (7) AUTHORITY AS IN LAST MENTIONED PERMIT(S).

OP.8280414. (2) ZWANE K ID NO 7001014229083. POSTAL ADDRESS: 2202 DIEPSLOOT, RANDBURG, JHB, 2090. (4) TRANSFER OF PERMIT, PERMIT NO. 116530/0 FROM THABETHE T (14 X PASSENGERS, DISTRICT: RANDBURG). (7) AUTHORITY AS IN LAST MENTIONED PERMIT(S).

OP.8280417. (2) MAVUNDZA MR ID NO 5509185653081. POSTAL ADDRESS: 8 THORIUM ROAD, STEELPARK, 1939. (4) TRANSFER OF PERMIT, PERMIT NO. 108491/0 FROM MABUNDA RS (15 X PASSENGERS, DISTRICT: VANDERBIJLPARK). (7) AUTHORITY AS IN LAST MENTIONED PERMIT(S).

OP.8280418. (2) SEGOE LS ID NO 5910095771080. POSTAL ADDRESS: 1248 NTHLAILANE, DOBSONVILLE, ROODEPOORT, 1865. (4) TRANSFER OF PERMIT, PERMIT NO. 124030/1 FROM MOTAUNG MT (15 X PASSENGERS, DISTRICT: ROODEPOORT). (7) AUTHORITY AS IN LAST MENTIONED PERMIT(S).

OP.8280420. (2) KHWARELI HP ID NO 6505120975083. POSTAL ADDRESS: P.O. BOX 2103, THOHOYANDOU, 0950. (4) TRANSFER OF PERMIT, PERMIT NO. 106540/1 FROM KHWARELI ML (15 X PASSENGERS, DISTRICT: JOHANNESBURG). (7) AUTHORITY AS IN LAST MENTIONED PERMIT(S).

OP.8280422. (2) KHWARELI HP ID NO 6505120975083. POSTAL ADDRESS: P.O. BOX 2103, THOHOYANDOU, 0950. (4) TRANSFER OF PERMIT, PERMIT NO. 110776/1 FROM KHWARELI ML (15 X PASSENGERS, DISTRICT: JOHANNESBURG). (7) AUTHORITY AS IN LAST MENTIONED PERMIT(S).

OP.8280425. (2) KHWARELI HP ID NO 6505120975083. POSTAL ADDRESS: P.O. BOX 2103, THOHOYANDOU, 0950. (4) TRANSFER OF PERMIT, PERMIT NO. 124679/1 FROM KHWARELI ML (15 X PASSENGERS, DISTRICT: RANDBURG). (7) AUTHORITY AS IN LAST MENTIONED PERMIT(S).

OP.8280427. (2) MOTHIBA LJ ID NO 5810015841080. POSTAL ADDRESS: P.O. BOX 40752, CLEVELAND, 2022. (4) TRANSFER OF PERMIT, PERMIT NO. 128275/1 FROM NKAMBULE ST (15 X PASSENGERS, DISTRICT: RANDBURG). (7) AUTHORITY AS IN LAST MENTIONED PERMIT(S).

OP.8280428. (2) MOKOLO SJ ID NO 6801017153086. POSTAL ADDRESS: 2210 TRIBUNAL GARDENS, NEWTOWN, JHB, 2001. (4) TRANSFER OF PERMIT, PERMIT NO. 6003408/0 FROM NXUMALO ZC (10 X PASSENGERS, DISTRICT: RANDBURG). (7) AUTHORITY AS IN LAST MENTIONED PERMIT(S).

OP.8280430. (2) ZAKHWE S ID NO 6706065529089. POSTAL ADDRESS: ROOM 48 JEPPE STREET, BLOCK 4, JEPPESTOWN, 2001. (4) TRANSFER OF PERMIT(4-15), PERMIT NO. 180802/0 FROM MTSHALI PV (4 X PASSENGERS, DISTRICT: JOHANNESBURG). (7) AUTHORITY AS IN LAST MENTIONED PERMIT(S).

OP.8280433. (2) MOKOLO SJ ID NO 6801017153086. POSTAL ADDRESS: 2210

TRIBUNAL GARDENS, NEWTOWN, JHB, 2001. (4) TRANSFER OF PERMIT, PERMIT NO. 6001090/0 FROM NXUMALO ZC (10 X PASSENGERS, DISTRICT: RANDBURG). (7) AUTHORITY AS IN LAST MENTIONED PERMIT(S).

OP.8280434. (2) OBUDILOE S ID NO 5707115820081. POSTAL ADDRESS: 26262 ETWATWA EXT 3, DAVEYTON, 1520. (4) TRANSFER OF PERMIT, PERMIT NO. 101491/1 FROM MARUBELELA ZG (14 X PASSENGERS, DISTRICT: BENONI). (7) AUTHORITY AS IN LAST MENTIONED PERMIT(S).

OP.8280435. (2) KUBEKA DC ID NO 5508155796086. POSTAL ADDRESS: 678 SOMENZA STREET, RATANDA LOCATION, HEIDELBURG, 2001. (4) TRANSFER OF PERMIT, PERMIT NO. 154436/0 FROM KUBEKA MB (14 X PASSENGERS, DISTRICT: HEIDELBERG (TVL)). (7) AUTHORITY AS IN LAST MENTIONED PERMIT(S).

OP.8280436. (2) MNISI NZ ID NO 4708235424086. POSTAL ADDRESS: P.O. BOX 1297, DOBSONVILLE, ROODEPOORT, 1725. (4) TRANSFER OF PERMIT(15-16), PERMIT NO. 111041/2 FROM GAMEDE VH (15 X PASSENGERS, DISTRICT: ROODEPOORT). (7) AUTHORITY AS IN LAST MENTIONED PERMIT(S).

OP.8280438. (2) MALOPE R ID NO 5203115501087. POSTAL ADDRESS: BOX 55, ETWATWA, DAVEYTON, 1520. (4) TRANSFER OF PERMIT, PERMIT NO. 3010094/0 FROM MALOPE RM (15 X PASSENGERS, DISTRICT: BENONI). (7) AUTHORITY AS IN LAST MENTIONED PERMIT(S).

OP.8280439. (2) MDLULI PV ID NO 6309235417085. POSTAL ADDRESS: 8061 MOLOTO STREET, ROSIVIEW, NIGEL, 1490. (4) TRANSFER OF PERMIT, PERMIT NO. 130918/1 FROM MAPOSA NC (15 X PASSENGERS, DISTRICT: NIGEL). (7) AUTHORITY AS IN LAST MENTIONED PERMIT(S).

OP.8280441. (2) MADIHLABA MG ID NO 5303015346086. POSTAL ADDRESS: 4 HARDEKOOL STR, PALM-RIDGE, JHB, 1401. (4) TRANSFER OF PERMIT(14-15), PERMIT NO. 132484/1 FROM FILLIES JB (14 X PASSENGERS, DISTRICT: XALANGA). (7) AUTHORITY AS IN LAST MENTIONED PERMIT(S).

OP.8280443. (2) RADEBE MJ ID NO 4107175236081. POSTAL ADDRESS: 10450 MBANGE STR, KWATHEMA, SPRINGS, 1563. (4) TRANSFER OF PERMIT, PERMIT NO. 104736/0 FROM MATHUNJWA BS (15 X PASSENGERS, DISTRICT: SPRINGS). (7) AUTHORITY AS IN LAST MENTIONED PERMIT(S).

OP.8280444. (2) MALINGA MJ ID NO 5611115972084. POSTAL ADDRESS: 27491 EXT 12, TSAKANE, BRAKPAN, 1550. (4) TRANSFER OF PERMIT(14-16), PERMIT NO. 113443/2 FROM LETANTA P (14 X PASSENGERS, DISTRICT: BRAKPAN). (7) AUTHORITY AS IN LAST MENTIONED PERMIT(S).

OP.8280445. (2) DLADLA MG ID NO 6610255322083. POSTAL ADDRESS: 2773 TUNZI STREET, ROCKVILLE, P.O. MOROKA, 1818. (4) TRANSFER OF PERMIT, PERMIT NO. 130869/2 FROM MADUNA MA (15 X PASSENGERS, DISTRICT: JOHANNESBURG). (7) AUTHORITY AS IN LAST MENTIONED PERMIT(S).

OP.8280448. (2) GAMA TB ID NO 6207240629084. POSTAL ADDRESS: 199 SKOSANA SECTION, KATLEHONG, 1832. (4) TRANSFER OF PERMIT, PERMIT NO. 130956/0 FROM NCONGWENE MP (15 X PASSENGERS, DISTRICT: ALBERTON). (7) AUTHORITY AS IN LAST MENTIONED PERMIT(S).

OP.8280452. (2) MPHAPHELE RV ID NO 7209220627087. POSTAL ADDRESS: 12304 MOLEFE STREET, KWA-THEMA, 1575. (4) TRANSFER OF PERMIT, PERMIT NO. 116087/3 FROM MPHAPHELE MW (14 X PASSENGERS, DISTRICT: SPRINGS). (7) AUTHORITY AS IN LAST MENTIONED PERMIT(S).

OP.8280455. (2) NGIDI DS ID NO 7112215521085. POSTAL ADDRESS: 873 LAVENDER STREET, EBONY PARK, MIDRAND, 1685. (4) TRANSFER OF PERMIT, PERMIT NO. 3007122/0 FROM SHELEMBE MS (15 X PASSENGERS, DISTRICT: XALANGA). (7) AUTHORITY AS IN LAST MENTIONED PERMIT(S).

OP.8280457. (2) NKOSI AA ID NO 6409065896083. POSTAL ADDRESS: 18147 MBATHA STREET, EXT 8 TSAKANE, BRAKPAN, 1550. (4) TRANSFER OF PERMIT, PERMIT NO. 110705/0 FROM ZULU BJ (14 X PASSENGERS, DISTRICT: BRAKPAN). (7) AUTHORITY AS IN LAST MENTIONED PERMIT(S).

OP.8280458. (2) LEMAO MA ID NO 7308315327080. POSTAL ADDRESS: 30-9TH AVE, ALEXANDRA T/SHIP, JHB, 2090. (4) TRANSFER OF PERMIT, PERMIT NO. 6003083/0 FROM LEMAO TG (10 X PASSENGERS, DISTRICT: RANDBURG). (7) AUTHORITY AS IN LAST MENTIONED PERMIT(S).

OP.8280459. (2) MATHONSI ZZ ID NO 7503025861085. POSTAL ADDRESS: 434 ORCHARD STREET, BRAMLEY VIEW, JHB, 2090. (4) TRANSFER OF PERMIT, PERMIT NO. 6001542/0 FROM MAZIBUKO MV (15 X PASSENGERS, DISTRICT: RANDBURG). (7) AUTHORITY AS IN LAST MENTIONED PERMIT(S).

OP.8280461. (2) MPHABLELE RV ID NO 7209220627087. POSTAL ADDRESS: 12304 MOLEFE STREET, KWA-THEMA, 1575. (4) TRANSFER OF PERMIT, PERMIT NO. 122593/3 FROM MPHABLELE MW (10 X PASSENGERS, DISTRICT: SPRINGS). (7) AUTHORITY AS IN LAST MENTIONED PERMIT(S).

OP.8280464. (2) MOTSEPE DM ID NO 4508145187082. POSTAL ADDRESS: 68 RAHLE AVENUE, BRAMLEY EXTENSION, BRAMLEY SANDTON, 0000. (4) TRANSFER OF PERMIT, PERMIT NO. 126961/0 FROM SATHEKGE MH (15 X PASSENGERS, DISTRICT: RANDBURG). (7) AUTHORITY AS IN LAST MENTIONED PERMIT(S).

OP.8280519. (2) MASEKO MF ID NO 4506235272087. POSTAL ADDRESS: 7 REPUBLIC CIRCLE, LOMBARDY WEST, JHB, 2018. (4) TRANSFER OF PERMIT(15-16), PERMIT NO. 140674/1 FROM MCHUNU B (15 X PASSENGERS, DISTRICT: RANDBURG). (7) AUTHORITY AS IN LAST MENTIONED PERMIT(S).

OP.8280521. (2) SHIBAMBU MM ID NO 7104045740084. POSTAL ADDRESS: 25-8TH AVENUE, ALEXANDRA TOWNSHIP, JHB, 2090. (4) TRANSFER OF PERMIT, PERMIT NO. 110075/0 FROM BAILEY R (14 X PASSENGERS, DISTRICT: RANDBURG). (7) AUTHORITY AS IN LAST MENTIONED PERMIT(S).

OP.8280522. (2) KHUMALO SE ID NO 5701165817089. POSTAL ADDRESS: 2608 TSHUNGU STR., RATANDA, HEIDELBERG, 0000. (4) TRANSFER OF PERMIT, PERMIT NO. 115670/0 FROM KGETE MS (15 X PASSENGERS, DISTRICT: SPRINGS). (7) AUTHORITY AS IN LAST MENTIONED PERMIT(S).

OP.8280524. (2) POTTIER LMR ID NO 6406055132081. POSTAL ADDRESS: 1 FERRY BRIGDE, FERRYVALE, NIGEL, 1994. (4) TRANSFER OF PERMIT, PERMIT NO. 138523/0 FROM MFULENI JL (13 X PASSENGERS, DISTRICT: NIGEL). (7) AUTHORITY AS IN LAST MENTIONED PERMIT(S).

OP.8280526. (2) KHALISHWAYO MA ID NO 5605205612089. POSTAL ADDRESS: 834 ESANGWENI SECTION, TEMBISA SECTION, 1632. (4) TRANSFER OF PERMIT(15-16), PERMIT NO. 3008757/0 FROM KHALISHWAYO MP (15 X PASSENGERS, DISTRICT: KEMPTON PARK). (7) AUTHORITY AS IN LAST MENTIONED PERMIT(S).

OP.8280527. (2) MASHININI MA ID NO 5007105266084. POSTAL ADDRESS: 5360 KAU STREET, DUDUZA, 1494. (4) TRANSFER OF PERMIT, PERMIT NO. 155100/1 FROM DYUBELE S (15 X PASSENGERS, DISTRICT: NIGEL). (7) AUTHORITY AS IN LAST MENTIONED PERMIT(S).

OP.8280528. (2) SIBIYA BE ID NO 6711165439080. POSTAL ADDRESS: 131 MAMPE STREET, KWA THEMA, SPRINGS, 1575. (4) TRANSFER OF PERMIT, PERMIT NO. 6002419/0 FROM SIBIYA J (15 X PASSENGERS, DISTRICT: SPRINGS). (7) AUTHORITY AS IN LAST MENTIONED PERMIT(S).

OP.8280529. (2) MAZIBUKO SG ID NO 4709245396082. POSTAL ADDRESS: 0000. (4) TRANSFER OF PERMIT, PERMIT NO. 110962/1 FROM MAZIBUKO K (15 X PASSENGERS, DISTRICT: JOHANNESBURG). (7) AUTHORITY AS IN LAST MENTIONED PERMIT(S).

OP.8280530. (2) BOOYSEN CG ID NO 7408285142087. POSTAL ADDRESS: P.O. BOX 19, MARAISBURG, MARAISBURG, 1700. (4) TRANSFER OF PERMIT(8-16), PERMIT NO. 101839/0 FROM MBHELE A (8 X PASSENGERS, DISTRICT: JOHANNESBURG). (7) AUTHORITY AS IN LAST MENTIONED PERMIT(S).

OP.8280531. (2) BOOYSEN CG ID NO 7408285142087. POSTAL ADDRESS: P.O. BOX 19, MARAISBURG, MARAISBURG, 1700. (4) TRANSFER OF PERMIT(14-16), PERMIT NO. 109864/0 FROM MBHELE A (14 X PASSENGERS, DISTRICT: JOHANNESBURG). (7) AUTHORITY AS IN LAST MENTIONED PERMIT(S).

OP.8280532. (2) PRINS ET ID NO 6402055161089. POSTAL ADDRESS: POSBUS 7037, TOEKOMSRUS, 1765. (4) TRANSFER OF PERMIT(15-16), PERMIT NO. 122054/4 FROM STEYN HJ (15 X PASSENGERS, DISTRICT: RANDFONTEIN). (7) AUTHORITY AS IN LAST MENTIONED PERMIT(S).

OP.8280533. (2) VINJWA M ID NO 5801085806087. POSTAL ADDRESS: 2688 MUTHA STREET, DOBSONVILLE, ROODEPOORT, 1865. (4) TRANSFER OF PERMIT(15-16), PERMIT NO. 6000113/0 FROM PENDU NM (15 X PASSENGERS, DISTRICT: ROODEPOORT). (7) AUTHORITY AS IN LAST MENTIONED PERMIT(S).

OP.8280534. (2) HADEBE MC ID NO 6108045316085. POSTAL ADDRESS: BOX 1902, MARLBORO, SANDTON, 2063. (4) TRANSFER OF PERMIT(14-15), PERMIT NO. 6001499/0 FROM MOROPA AL (14 X PASSENGERS, DISTRICT: JOHANNESBURG). (7) AUTHORITY AS IN LAST MENTIONED PERMIT(S).

OP.8280537. (2) FOSTER E ID NO 5811255065083. POSTAL ADDRESS: STAND NO 4054 CIRCLE RD, EXTENSION 5, ELDORADO PARK, 1812. (4) TRANSFER OF PERMIT(8-16), PERMIT NO. 100851/0 FROM DHLAMINI D (8 X PASSENGERS,

DISTRICT: JOHANNESBURG). (7) AUTHORITY AS IN LAST MENTIONED PERMIT(S).

OP.8280539. (2) FOSTER E ID NO 5811255065083. POSTAL ADDRESS: STAND NO 4054 CIRCLE RD, EXTENSION 5, ELDORADO PARK, 1812. (4) TRANSFER OF PERMIT(8-16), PERMIT NO. 103599/0 FROM DHLAMINI D (8 X PASSENGERS, DISTRICT: JOHANNESBURG). (7) AUTHORITY AS IN LAST MENTIONED PERMIT(S).

OP.8280540. (2) FOSTER E ID NO 5811255065083. POSTAL ADDRESS: STAND NO 4054 CIRCLE RD, EXTENSION 5, ELDORADO PARK, 1812. (4) TRANSFER OF PERMIT(8-16), PERMIT NO. 103597/0 FROM DHLAMINI D (8 X PASSENGERS, DISTRICT: JOHANNESBURG). (7) AUTHORITY AS IN LAST MENTIONED PERMIT(S).

OP.8280541. (2) FOSTER E ID NO 5811255065083. POSTAL ADDRESS: STAND NO 4054 CIRCLE RD, EXTENSION 5, ELDORADO PARK, 1812. (4) TRANSFER OF PERMIT(8-16), PERMIT NO. 101214/0 FROM DHLAMINI D (8 X PASSENGERS, DISTRICT: JOHANNESBURG). (7) AUTHORITY AS IN LAST MENTIONED PERMIT(S).

OP.8280542. (2) FOSTER E ID NO 5811255065083. POSTAL ADDRESS: STAND NO 4054 CIRCLE RD, EXTENSION 5, ELDORADO PARK, 1812. (4) TRANSFER OF PERMIT(8-16), PERMIT NO. 103600/0 FROM DHLAMINI D (8 X PASSENGERS, DISTRICT: JOHANNESBURG). (7) AUTHORITY AS IN LAST MENTIONED PERMIT(S).

OP.8280543. (2) FOSTER V ID NO 5011305088082. POSTAL ADDRESS: STAND NO.4054, CIRCLE ROAD P.O. BOX 12, ELDORADO PARK, 1812. (4) TRANSFER OF PERMIT(8-16), PERMIT NO. 101209/0 FROM DHLAMINI D (8 X PASSENGERS, DISTRICT: JOHANNESBURG). (7) AUTHORITY AS IN LAST MENTIONED PERMIT(S).

OP.8280544. (2) VASS J ID NO 6908225623089. POSTAL ADDRESS: 28 ALBERT STREET, VANDERBIJLPARK, 1911. (4) TRANSFER OF PERMIT, PERMIT NO. 118218/5 FROM LUGOGO PS (14 X PASSENGERS, DISTRICT: XALANGA). (7) AUTHORITY AS IN LAST MENTIONED PERMIT(S).

OP.8280545. (2) NGWENYA J ID NO 6901036198086. POSTAL ADDRESS: 1495 IVORY PARK, MIDRAND, 1685. (4) TRANSFER OF PERMIT(14-15), PERMIT NO. 112760/0 FROM MOERANE P (14 X PASSENGERS, DISTRICT: KEMPTON PARK). (7) AUTHORITY AS IN LAST MENTIONED PERMIT(S).

OP.8280547. (2) RAMUSHU MG ID NO 4810315448082. POSTAL ADDRESS: P.O. BOX 391653, BRAMLEY, JHB, 2024. (4) TRANSFER OF PERMIT, PERMIT NO. 153362/0 FROM LEBELO MS (15 X PASSENGERS, DISTRICT: RANDBURG). (7) AUTHORITY AS IN LAST MENTIONED PERMIT(S).

OP.8280549. (2) RAMUSHU MG ID NO 4810315448082. POSTAL ADDRESS: P.O. BOX 391653, BRAMLEY, JHB, 2024. (4) TRANSFER OF PERMIT, PERMIT NO. 148747/0 FROM LEBELO MS (15 X PASSENGERS, DISTRICT: RANDBURG). (7) AUTHORITY AS IN LAST MENTIONED PERMIT(S).

OP.8280551. (2) ZWANE D ID NO 6902215291080. POSTAL ADDRESS: 110 MKHUZE STR, P.O. CHIAWELO, SOWETO, 1818. (4) TRANSFER OF PERMIT(15-16), PERMIT NO. 121612/1 FROM SHONGWE DJ (15 X PASSENGERS, DISTRICT: JOHANNESBURG). (7) AUTHORITY AS IN LAST MENTIONED PERMIT(S).

OP.8280553. (2) BHANDIA EH ID NO 3904215086083. POSTAL ADDRESS: P.O. BOX 364, LAWLEY, 1824. (4) TRANSFER OF PERMIT, PERMIT NO. 102735/1 FROM DAVIDS DD (15 X PASSENGERS, DISTRICT: WESTONARIA). (7) AUTHORITY AS IN LAST MENTIONED PERMIT(S).

OP.8280661. (2) RAKHUBA GE ID NO 3812140095089. POSTAL ADDRESS: 78 RABOBU STREET, KWA-THEMA, SPRINGS, 1563. (4) TRANSFER OF PERMIT, PERMIT NO. 117028/0 FROM MPSHE MM (15 X PASSENGERS, DISTRICT: SPRINGS). (7) AUTHORITY AS IN LAST MENTIONED PERMIT(S).

OP.8280768. (2) MABASO DM ID NO 6203235287087. POSTAL ADDRESS: 163 3RD AVE, ALEXANDRA TOWNSHIP, JOHANNESBURG, 2090. (4) TRANSFER OF PERMIT, PERMIT NO. 122222/1 FROM MOUMAKWE CM (15 X PASSENGERS, DISTRICT: RANDBURG). (7) AUTHORITY AS IN LAST MENTIONED PERMIT(S).

from/van : 2005/08/25
from/van : J65

to/tot : 2005/08/25
to/tot : J65

OP.8251561. (2) SOKO MJ ID NO 5306125158085. (3) DISTRICT: GERMISTON. POSTAL ADDRESS: 2 MONA AVENUE, HIGHWAY GARDEN, GERMISTON, 1609. (4) NEW APPLICATION. (5) 1 X 5 PASSENGERS. (6) THE CONVEYANCE OF TAXI PASSENGERS. (7) AUTHORITY: FROM WITHIN THE MAGISTERIAL DISTRICT OF JOHANNESBURG TO ANY PLACE WITHIN THE BOUNDARIES OF THE REPUBLIC OF SOUTH AFRICA AND TO JOHANNESBURG INTERNATIONAL AIRPORT ON PRE-ARRANGED TRIPS, NO PICK-UP OF PASSENGERS OUTSIDE OF JOHANNESBURG MAGISTERIAL DISTRICT. ON CONDITON THAT THE DRIVER SHALL IN HIS/HER POSSESSION CARRY A VALID PASSENGER LIABILITY INSURANCE.

OP.8251563. (2) MABUZA TS ID NO 5703255466082. (3) DISTRICT: GERMISTON. POSTAL ADDRESS: 100 THANDA STR, EXT 2, VOSLOORUS, 1475. (4) NEW APPLICATION. (5) 1 X 5 PASSENGERS. (6) THE CONVEYANCE OF TAXI PASSENGERS. (7) AUTHORITY: FROM WITHIN THE MAGISTERIAL DISTRICT OF JOHANNESBURG TO ANY PLACE WITHIN THE BOUNDARIES OF THE REPUBLIC OF SOUTH AFRICA AND TO JOHANNESBURG INTERNATIONAL AIRPORT ON PRE-ARRANGED TRIPS, NO PICK-UP OF PASSENGERS OUTSIDE OF JOHANNESBURG MAGISTERIAL DISTRICT. ON CONDITON THAT THE DRIVER SHALL IN HIS/HER POSSESSION CARRY A VALID PASSENGER LIABILITY INSURANCE.

OP.8251564. (2) KHUMALO DS ID NO 7803180485088. (3) DISTRICT: GERMISTON. POSTAL ADDRESS: 1806 KAALFONTEIN, MIDRAND, 1685. (4) NEW APPLICATION. (5) 1 X 5 PASSENGERS. (6) THE CONVEYANCE OF TAXI PASSENGERS. (7) AUTHORITY: FROM WITHIN THE MAGISTERIAL DISTRICT OF JOHANNESBURG TO ANY PLACE WITHIN THE BOUNDARIES OF THE REPUBLIC OF SOUTH AFRICA AND TO JOHANNESBURG INTERNATIONAL AIRPORT ON PRE-ARRANGED TRIPS, NO PICK-UP OF PASSENGERS OUTSIDE OF JOHANNESBURG MAGISTERIAL DISTRICT. ON CONDITON THAT THE DRIVER SHALL IN HIS/HER POSSESSION CARRY A VALID PASSENGER LIABILITY INSURANCE.

OP.8251565. (2) GUMEDE S ID NO 6812185508084. (3) DISTRICT: GERMISTON. POSTAL ADDRESS: 21 KARNELIA RD, GROEDON, KEMPTON PARK, 1618. (4) NEW APPLICATION. (5) 1 X 5 PASSENGERS. (6) THE CONVEYANCE OF TAXI PASSENGERS. (7) AUTHORITY: FROM WITHIN THE MAGISTERIAL DISTRICT OF JOHANNESBURG TO ANY PLACE WITHIN THE BOUNDARIES OF THE REPUBLIC OF SOUTH AFRICA AND TO JOHANNESBURG INTERNATIONAL AIRPORT ON PRE-ARRANGED TRIPS, NO PICK-UP OF PASSENGERS OUTSIDE OF JOHANNESBURG MAGISTERIAL DISTRICT. ON CONDITON THAT THE DRIVER SHALL IN HIS/HER POSSESSION CARRY A VALID PASSENGER LIABILITY INSURANCE.

OP.8251567. (2) MBATA M ID NO 4907205278080. (3) DISTRICT: GERMISTON. POSTAL ADDRESS: 40 HATTINGH STR, ELANDSFONTEIN, MIDRAND, 1406. (4) NEW APPLICATION. (5) 1 X 5 PASSENGERS. (6) THE CONVEYANCE OF TAXI PASSENGERS. (7) AUTHORITY: FROM WITHIN THE MAGISTERIAL DISTRICT OF JOHANNESBURG TO ANY PLACE WITHIN THE BOUNDARIES OF THE REPUBLIC OF SOUTH AFRICA AND TO JOHANNESBURG INTERNATIONAL AIRPORT ON PRE-ARRANGED TRIPS, NO PICK-UP OF PASSENGERS OUTSIDE OF JOHANNESBURG MAGISTERIAL DISTRICT. ON CONDITON THAT THE DRIVER SHALL IN HIS/HER POSSESSION CARRY A VALID PASSENGER LIABILITY INSURANCE.

OP.8251568. (2) MOROPANE P ID NO 6006175356089. (3) DISTRICT: GERMISTON. POSTAL ADDRESS: 1747 TEANONG, EXT 5, TEMBISA, 1665. (4) NEW APPLICATION. (5) 1 X 5 PASSENGERS. (6) THE CONVEYANCE OF TAXI PASSENGERS. (7) AUTHORITY: FROM WITHIN THE MAGISTERIAL DISTRICT OF JOHANNESBURG TO ANY PLACE WITHIN THE BOUNDARIES OF THE REPUBLIC OF SOUTH AFRICA AND TO JOHANNESBURG INTERNATIONAL AIRPORT ON PRE-ARRANGED TRIPS, NO PICK-UP OF PASSENGERS OUTSIDE OF JOHANNESBURG MAGISTERIAL DISTRICT. ON CONDITON THAT THE DRIVER SHALL IN HIS/HER POSSESSION CARRY A VALID PASSENGER LIABILITY INSURANCE.

OP.8251569. (2) MORARE MJ ID NO 5703135821084. (3) DISTRICT: KEMPTON PARK. POSTAL ADDRESS: 315 ANEEM COURT, KEMPTONPARK, KEMPTONPARK, 1619. (4) NEW APPLICATION. (5) 1 X 5 PASSENGERS. (6) THE CONVEYANCE OF TAXI PASSENGERS. (7) AUTHORITY: FROM WITHIN THE MAGISTERIAL DISTRICT OF JOHANNESBURG TO ANY PLACE WITHIN THE BOUNDARIES OF THE REPUBLIC OF SOUTH AFRICA AND TO JOHANNESBURG INTERNATIONAL AIRPORT ON PRE-ARRANGED TRIPS, NO PICK-UP OF PASSENGERS OUTSIDE OF JOHANNESBURG MAGISTERIAL DISTRICT. ON CONDITON THAT THE DRIVER SHALL IN HIS/HER POSSESSION CARRY A VALID PASSENGER LIABILITY INSURANCE.

OP.8251570. (2) MPHAHLELE M.L ML ID NO 7706045431082. (3) DISTRICT: KEMPTON PARK. POSTAL ADDRESS: P.O.BOX 8645, HALFWAY HOUSE, HALFWAY HOUSE, 1685. (4) NEW APPLICATION. (5) 1 X 5 PASSENGERS. (6) THE CONVEYANCE OF TAXI PASSENGERS. (7) AUTHORITY: FROM WITHIN THE MAGISTERIAL DISTRICT OF JOHANNESBURG TO ANY PLACE WITHIN THE BOUNDARIES OF THE REPUBLIC OF SOUTH AFRICA AND TO JOHANNESBURG INTERNATIONAL AIRPORT ON PRE-ARRANGED TRIPS, NO PICK-UP OF PASSENGERS OUTSIDE OF JOHANNESBURG MAGISTERIAL DISTRICT. ON CONDITION THAT THE DRIVER SHALL IN HIS/HER POSSESSION CARRY A VALID PASSENGER LIABILITY INSURANCE.

OP.8251575. (2) MPHELA MH ID NO 5806075497086. (3) DISTRICT: KEMPTON PARK. POSTAL ADDRESS: 64B GAMTOOS DRIVE, NORKEM PARK, KEMPTON PARK, 1618. (4) NEW APPLICATION. (5) 1 X 5 PASSENGERS. (6) THE CONVEYANCE OF TAXI PASSENGERS. (7) AUTHORITY: FROM WITHIN THE MAGISTERIAL DISTRICT OF JOHANNESBURG TO ANY PLACE WITHIN THE BOUNDARIES OF THE REPUBLIC OF SOUTH AFRICA AND TO JOHANNESBURG INTERNATIONAL AIRPORT ON PRE-ARRANGED TRIPS, NO PICK-UP OF PASSENGERS OUTSIDE OF JOHANNESBURG MAGISTERIAL DISTRICT. ON CONDITION THAT THE DRIVER SHALL IN HIS/HER POSSESSION CARRY A VALID PASSENGER LIABILITY INSURANCE.

OP.8251577. (2) MOHLOSANA S.J. S.J ID NO 6109115549084. (3) DISTRICT: KEMPTON PARK. POSTAL ADDRESS: 211 BONANZA COURT, GLADIATOR STREET, KEMPTON PARK, 1619. (4) NEW APPLICATION. (5) 1 X 5 PASSENGERS. (6) THE CONVEYANCE OF TAXI PASSENGERS. (7) AUTHORITY: FROM WITHIN THE MAGISTERIAL DISTRICT OF JOHANNESBURG TO ANY PLACE WITHIN THE BOUNDARIES OF THE REPUBLIC OF SOUTH AFRICA AND TO JOHANNESBURG INTERNATIONAL AIRPORT ON PRE-ARRANGED TRIPS, NO PICK-UP OF PASSENGERS OUTSIDE OF JOHANNESBURG MAGISTERIAL DISTRICT. ON CONDITION THAT THE DRIVER SHALL IN HIS/HER POSSESSION CARRY A VALID PASSENGER LIABILITY INSURANCE.

OP.8251578. (2) TSEBE AK ID NO 5206015700089. (3) DISTRICT: KEMPTON PARK. POSTAL ADDRESS: 406 MAHSEMONG, TEMBISA, KEMPTON PARK, 1628. (4) NEW APPLICATION. (5) 1 X 5 PASSENGERS. (6) THE CONVEYANCE OF TAXI PASSENGERS. (7) AUTHORITY: FROM WITHIN THE MAGISTERIAL DISTRICT OF JOHANNESBURG TO ANY PLACE WITHIN THE BOUNDARIES OF THE REPUBLIC OF SOUTH AFRICA AND TO JOHANNESBURG INTERNATIONAL AIRPORT ON PRE-ARRANGED TRIPS, NO PICK-UP OF PASSENGERS OUTSIDE OF JOHANNESBURG MAGISTERIAL DISTRICT. ON CONDITION THAT THE DRIVER SHALL IN HIS/HER POSSESSION CARRY A VALID PASSENGER LIABILITY INSURANCE.

OP.8251579. (2) NKUNA SS ID NO 5907115573082. (3) DISTRICT: KEMPTON PARK. POSTAL ADDRESS: 19 DELMIN HOFF, 46 LONG STREET, KEMPTON PARK, 1685. (4) NEW APPLICATION. (5) 1 X 5 PASSENGERS. (6) THE CONVEYANCE OF TAXI PASSENGERS. (7) AUTHORITY: FROM WITHIN THE MAGISTERIAL DISTRICT OF JOHANNESBURG TO ANY PLACE WITHIN THE BOUNDARIES OF THE REPUBLIC OF SOUTH AFRICA AND TO JOHANNESBURG INTERNATIONAL AIRPORT ON PRE-ARRANGED TRIPS, NO PICK-UP OF PASSENGERS OUTSIDE OF JOHANNESBURG MAGISTERIAL DISTRICT. ON CONDITION THAT THE DRIVER SHALL IN HIS/HER POSSESSION CARRY A VALID PASSENGER LIABILITY INSURANCE.

OP.8251580. (2) SAKMAN DF ID NO 6206025918084. (3) DISTRICT: BOKSBURG. POSTAL ADDRESS: 12 MURTON STR, CINDERELLA, BOKSBURG, 1459. (4) NEW APPLICATION. (5) 1 X 5 PASSENGERS. (6) THE CONVEYANCE OF TAXI PASSENGERS. (7) AUTHORITY: FROM WITHIN THE MAGISTERIAL DISTRICT OF JOHANNESBURG TO ANY PLACE WITHIN THE BOUNDARIES OF THE REPUBLIC OF SOUTH AFRICA AND TO JOHANNESBURG INTERNATIONAL AIRPORT ON PRE-ARRANGED TRIPS, NO PICK-UP OF PASSENGERS OUTSIDE OF JOHANNESBURG MAGISTERIAL DISTRICT. ON CONDITION THAT THE DRIVER SHALL IN HIS/HER POSSESSION CARRY A VALID PASSENGER LIABILITY INSURANCE.

OP.8259322. (2) RAILO KS ID NO 3805225189082. (3) DISTRICT: BENONI. POSTAL ADDRESS: 7566 MANQOSUTHU STR., DAVEYTON, 1507. (4) NEW APPLICATION. (5) 1 X 5 PASSENGERS. (6) THE CONVEYANCE OF TAXI PASSENGERS. (7) AUTHORITY: FROM WITHIN THE MAGISTERIAL DISTRICT OF JOHANNESBURG TO ANY PLACE WITHIN THE BOUNDARIES OF THE REPUBLIC OF SOUTH AFRICA AND TO JOHANNESBURG INTERNATIONAL AIRPORT ON PRE-ARRANGED TRIPS, NO PICK-UP OF PASSENGERS OUTSIDE OF JOHANNESBURG MAGISTERIAL DISTRICT. ON CONDITION THAT THE DRIVER SHALL IN HIS/HER POSSESSION CARRY A VALID PASSENGER LIABILITY INSURANCE.

OP.8259323. (2) MAILA G ID NO 5904160687081. (3) DISTRICT: BENONI.

POSTAL ADDRESS: 12846 TSWAKO STREET, DAYVETON, BENONI, 1520. (4) NEW APPLICATION. (5) 1 X 5 PASSENGERS. (6) THE CONVEYANCE OF TAXI PASSENGERS. (7) AUTHORITY: FROM WITHIN THE MAGISTERIAL DISTRICT OF JOHANNESBURG TO ANY PLACE WITHIN THE BOUNDARIES OF THE REPUBLIC OF SOUTH AFRICA AND TO JOHANNESBURG INTERNATIONAL AIRPORT ON PRE-ARRANGED TRIPS, NO PICK-UP OF PASSENGERS OUTSIDE OF JOHANNESBURG MAGISTERIAL DISTRICT. ON CONDITION THAT THE DRIVER SHALL IN HIS/HER POSSESSION CARRY A VALID PASSENGER LIABILITY INSURANCE.

OP.8259326. (2) MBELE M ID NO 5209110694082. (3) DISTRICT: BENONI. POSTAL ADDRESS: 2290 HATTINGH STREET, SPRUITVIEW, GERMISTON, 1431. (4) NEW APPLICATION. (5) 1 X 5 PASSENGERS. (6) THE CONVEYANCE OF TAXI PASSENGERS. (7) AUTHORITY: FROM WITHIN THE MAGISTERIAL DISTRICT OF JOHANNESBURG TO ANY PLACE WITHIN THE BOUNDARIES OF THE REPUBLIC OF SOUTH AFRICA AND TO JOHANNESBURG INTERNATIONAL AIRPORT ON PRE-ARRANGED TRIPS, NO PICK-UP OF PASSENGERS OUTSIDE OF JOHANNESBURG MAGISTERIAL DISTRICT. ON CONDITION THAT THE DRIVER SHALL IN HIS/HER POSSESSION CARRY A VALID PASSENGER LIABILITY INSURANCE.

OP.8259540. (2) MOLOI TM ID NO 6705315360089. (3) DISTRICT: GERMISTON. POSTAL ADDRESS: 10 CROWN RD, GERMISTON, 1401. (4) NEW APPLICATION. (5) 1 X 5 PASSENGERS. (6) THE CONVEYANCE OF TAXI PASSENGERS. (7) AUTHORITY: FROM WITHIN THE MAGISTERIAL DISTRICT OF JOHANNESBURG TO ANY PLACE WITHIN THE BOUNDARIES OF THE REPUBLIC OF SOUTH AFRICA AND TO JOHANNESBURG INTERNATIONAL AIRPORT ON PRE-ARRANGED TRIPS, NO PICK-UP OF PASSENGERS OUTSIDE OF JOHANNESBURG MAGISTERIAL DISTRICT. ON CONDITION THAT THE DRIVER SHALL IN HIS/HER POSSESSION CARRY A VALID PASSENGER LIABILITY INSURANCE.

OP.8259543. (2) MOKOENA MA ID NO 6607155346089. (3) DISTRICT: GERMISTON. POSTAL ADDRESS: SHONALANGA LODGE, 29 PARK RD, GERMISTON, 1401. (4) NEW APPLICATION. (5) 1 X 5 PASSENGERS. (6) THE CONVEYANCE OF TAXI PASSENGERS. (7) AUTHORITY: FROM WITHIN THE MAGISTERIAL DISTRICT OF JOHANNESBURG TO ANY PLACE WITHIN THE BOUNDARIES OF THE REPUBLIC OF SOUTH AFRICA AND TO JOHANNESBURG INTERNATIONAL AIRPORT ON PRE-ARRANGED TRIPS, NO PICK-UP OF PASSENGERS OUTSIDE OF JOHANNESBURG MAGISTERIAL DISTRICT. ON CONDITION THAT THE DRIVER SHALL IN HIS/HER POSSESSION CARRY A VALID PASSENGER LIABILITY INSURANCE.

OP.8259544. (2) TSHABALALA MA ID NO 6609015559083. (3) DISTRICT: GERMISTON. POSTAL ADDRESS: 10 GOLDEN STREET, DELVILLE, GERMISTON, 1401. (4) NEW APPLICATION. (5) 1 X 5 PASSENGERS. (6) THE CONVEYANCE OF TAXI PASSENGERS. (7) AUTHORITY: FROM WITHIN THE MAGISTERIAL DISTRICT OF JOHANNESBURG TO ANY PLACE WITHIN THE BOUNDARIES OF THE REPUBLIC OF SOUTH AFRICA AND TO JOHANNESBURG INTERNATIONAL AIRPORT ON PRE-ARRANGED TRIPS, NO PICK-UP OF PASSENGERS OUTSIDE OF JOHANNESBURG MAGISTERIAL DISTRICT. ON CONDITION THAT THE DRIVER SHALL IN HIS/HER POSSESSION CARRY A VALID PASSENGER LIABILITY INSURANCE.

OP.8259545. (2) MOKOENA MJ ID NO 7607155582088. (3) DISTRICT: GERMISTON. POSTAL ADDRESS: 29 PARK ROAD, SHONALANGA LODGE, GERMISTON, 1401. (4) NEW APPLICATION. (5) 1 X 5 PASSENGERS. (6) THE CONVEYANCE OF TAXI PASSENGERS. (7) AUTHORITY: FROM WITHIN THE MAGISTERIAL DISTRICT OF JOHANNESBURG TO ANY PLACE WITHIN THE BOUNDARIES OF THE REPUBLIC OF SOUTH AFRICA AND TO JOHANNESBURG INTERNATIONAL AIRPORT ON PRE-ARRANGED TRIPS, NO PICK-UP OF PASSENGERS OUTSIDE OF JOHANNESBURG MAGISTERIAL DISTRICT. ON CONDITION THAT THE DRIVER SHALL IN HIS/HER POSSESSION CARRY A VALID PASSENGER LIABILITY INSURANCE.

OP.8259546. (2) MABULA QA ID NO 6601045596086. (3) DISTRICT: GERMISTON. POSTAL ADDRESS: 85 SESHONGWE AVE, SPRUITVIEW, 1400. (4) NEW APPLICATION. (5) 1 X 5 PASSENGERS. (6) THE CONVEYANCE OF TAXI PASSENGERS. (7) AUTHORITY: FROM WITHIN THE MAGISTERIAL DISTRICT OF JOHANNESBURG TO ANY PLACE WITHIN THE BOUNDARIES OF THE REPUBLIC OF SOUTH AFRICA AND TO JOHANNESBURG INTERNATIONAL AIRPORT ON PRE-ARRANGED TRIPS, NO PICK-UP OF PASSENGERS OUTSIDE OF JOHANNESBURG MAGISTERIAL DISTRICT. ON CONDITION THAT THE DRIVER SHALL IN HIS/HER POSSESSION CARRY A VALID PASSENGER LIABILITY INSURANCE.

OP.8259553. (2) FAKUDE KW ID NO 7205125362085. (3) DISTRICT: GERMISTON. POSTAL ADDRESS: 304 PERSSIMOND STREET, MALVERN, JHB, 2094. (4) NEW APPLICATION. (5) 1 X 5 PASSENGERS. (6) THE CONVEYANCE OF TAXI

PASSENGERS. (7) AUTHORITY:
FROM WITHIN THE MAGISTERIAL DISTRICT OF JOHANNESBURG TO ANY PLACE
WITHIN THE BOUNDARIES OF THE REPUBLIC OF SOUTH AFRICA AND TO
JOHANNESBURG INTERNATIONAL AIRPORT ON PRE-ARRANGED TRIPS, NO
PICK-UP OF PASSENGERS OUTSIDE OF JOHANNESBURG MAGISTERIAL DISTRICT.
ON CONDITION THAT THE DRIVER SHALL IN HIS/HER POSSESSION CARRY A
VALID PASSENGER LIABILITY INSURANCE.

OP.8259558. (2) NGUBANE BBP ID NO 7202175689087. (3) DISTRICT:
GERMISTON. POSTAL ADDRESS: 19B SCOTT STR, BELGRAVIA, JHB, 2094. (4) NEW
APPLICATION. (5) 1 X 5 PASSENGERS. (6) THE CONVEYANCE OF TAXI
PASSENGERS. (7) AUTHORITY:
FROM WITHIN THE MAGISTERIAL DISTRICT OF JOHANNESBURG TO ANY PLACE
WITHIN THE BOUNDARIES OF THE REPUBLIC OF SOUTH AFRICA AND TO
JOHANNESBURG INTERNATIONAL AIRPORT ON PRE-ARRANGED TRIPS, NO
PICK-UP OF PASSENGERS OUTSIDE OF JOHANNESBURG MAGISTERIAL DISTRICT.
ON CONDITION THAT THE DRIVER SHALL IN HIS/HER POSSESSION CARRY A
VALID PASSENGER LIABILITY INSURANCE.

OP.8259560. (2) MALEFYANE S A SA ID NO 5404225534089. (3) DISTRICT:
GERMISTON. POSTAL ADDRESS: 28 MORITING SEC, THEMBISA, THEMBISA, 1628. (4)
NEW APPLICATION. (5) 1 X 5 PASSENGERS. (6) THE CONVEYANCE OF TAXI
PASSENGERS. (7) AUTHORITY:
FROM WITHIN THE MAGISTERIAL DISTRICT OF JOHANNESBURG TO ANY PLACE
WITHIN THE BOUNDARIES OF THE REPUBLIC OF SOUTH AFRICA AND TO
JOHANNESBURG INTERNATIONAL AIRPORT ON PRE-ARRANGED TRIPS, NO
PICK-UP OF PASSENGERS OUTSIDE OF JOHANNESBURG MAGISTERIAL DISTRICT.
ON CONDITION THAT THE DRIVER SHALL IN HIS/HER POSSESSION CARRY A
VALID PASSENGER LIABILITY INSURANCE.

OP.8259570. (2) SHILWANVANA SM ID NO 6503125939089. (3) DISTRICT:
KEMPTON PARK. POSTAL ADDRESS: 206 BLUE MARLIN, LONG STR, KEMPTON PARK,
1619. (4) NEW APPLICATION. (5) 1 X 5 PASSENGERS. (6) THE CONVEYANCE OF
TAXI PASSENGERS. (7) AUTHORITY:
FROM WITHIN THE MAGISTERIAL DISTRICT OF JOHANNESBURG TO ANY PLACE
WITHIN THE BOUNDARIES OF THE REPUBLIC OF SOUTH AFRICA AND TO
JOHANNESBURG INTERNATIONAL AIRPORT ON PRE-ARRANGED TRIPS, NO
PICK-UP OF PASSENGERS OUTSIDE OF JOHANNESBURG MAGISTERIAL DISTRICT.
ON CONDITION THAT THE DRIVER SHALL IN HIS/HER POSSESSION CARRY A
VALID PASSENGER LIABILITY INSURANCE.

OP.8259575. (2) NDLOVU T ID NO 6306056085082. (3) DISTRICT: KEMPTON
PARK. POSTAL ADDRESS: 175 EMTHAMBEKA SEC, TEMBISA, 1632. (4) NEW
APPLICATION. (5) 1 X 5 PASSENGERS. (6) THE CONVEYANCE OF TAXI
PASSENGERS. (7) AUTHORITY:
FROM WITHIN THE MAGISTERIAL DISTRICT OF JOHANNESBURG TO ANY PLACE
WITHIN THE BOUNDARIES OF THE REPUBLIC OF SOUTH AFRICA AND TO
JOHANNESBURG INTERNATIONAL AIRPORT ON PRE-ARRANGED TRIPS, NO
PICK-UP OF PASSENGERS OUTSIDE OF JOHANNESBURG MAGISTERIAL DISTRICT.
ON CONDITION THAT THE DRIVER SHALL IN HIS/HER POSSESSION CARRY A
VALID PASSENGER LIABILITY INSURANCE.

OP.8259590. (2) SHILABYE B.M ID NO 6003135805081. (3) DISTRICT: KEMPTON
PARK. POSTAL ADDRESS: 25 WEST STR, RIOMBA BUILDING 4TH, FLORE, 1620. (4)
NEW APPLICATION. (5) 1 X 5 PASSENGERS. (6) THE CONVEYANCE OF TAXI
PASSENGERS. (7) AUTHORITY:
FROM WITHIN THE MAGISTERIAL DISTRICT OF JOHANNESBURG TO ANY PLACE
WITHIN THE BOUNDARIES OF THE REPUBLIC OF SOUTH AFRICA AND TO
JOHANNESBURG INTERNATIONAL AIRPORT ON PRE-ARRANGED TRIPS, NO
PICK-UP OF PASSENGERS OUTSIDE OF JOHANNESBURG MAGISTERIAL DISTRICT.
ON CONDITION THAT THE DRIVER SHALL IN HIS/HER POSSESSION CARRY A
VALID PASSENGER LIABILITY INSURANCE.

OP.8259591. (2) MAGUDULELA M.J ID NO 5105015389085. (3) DISTRICT:
KEMPTON PARK. POSTAL ADDRESS: 5676 MADUNA STREET, DAVEYTON, BENONI, 1520.
(4) NEW APPLICATION. (5) 1 X 5 PASSENGERS. (6) THE CONVEYANCE OF TAXI
PASSENGERS. (7) AUTHORITY:
FROM WITHIN THE MAGISTERIAL DISTRICT OF JOHANNESBURG TO ANY PLACE
WITHIN THE BOUNDARIES OF THE REPUBLIC OF SOUTH AFRICA AND TO
JOHANNESBURG INTERNATIONAL AIRPORT ON PRE-ARRANGED TRIPS, NO
PICK-UP OF PASSENGERS OUTSIDE OF JOHANNESBURG MAGISTERIAL DISTRICT.
ON CONDITION THAT THE DRIVER SHALL IN HIS/HER POSSESSION CARRY A
VALID PASSENGER LIABILITY INSURANCE.

OP.8259594. (2) SAKONG MN ID NO 6709115716086. (3) DISTRICT: KEMPTON
PARK. POSTAL ADDRESS: 1117 EXT 2, KWA-XUMA, NALEDI, 1868. (4) NEW
APPLICATION. (5) 1 X 5 PASSENGERS. (6) THE CONVEYANCE OF TAXI
PASSENGERS. (7) AUTHORITY:

FROM WITHIN THE MAGISTERIAL DISTRICT OF JOHANNESBURG TO ANY PLACE WITHIN THE BOUNDARIES OF THE REPUBLIC OF SOUTH AFRICA AND TO JOHANNESBURG INTERNATIONAL AIRPORT ON PRE-ARRANGED TRIPS, NO PICK-UP OF PASSENGERS OUTSIDE OF JOHANNESBURG MAGISTERIAL DISTRICT. ON CONDITON THAT THE DRIVER SHALL IN HIS/HER POSSESSION CARRY A VALID PASSENGER LIABILITY INSURANCE.

OP.8259597. (2) MONARENG FF ID NO 5802275861080. (3) DISTRICT: KEMPTON PARK. POSTAL ADDRESS: P O BOX 3707, EDENVALE, 1610. (4) NEW APPLICATION. (5) 1 X 5 PASSENGERS. (6) THE CONVEYANCE OF TAXI PASSENGERS. (7) AUTHORITY:

FROM WITHIN THE MAGISTERIAL DISTRICT OF JOHANNESBURG TO ANY PLACE WITHIN THE BOUNDARIES OF THE REPUBLIC OF SOUTH AFRICA AND TO JOHANNESBURG INTERNATIONAL AIRPORT ON PRE-ARRANGED TRIPS, NO PICK-UP OF PASSENGERS OUTSIDE OF JOHANNESBURG MAGISTERIAL DISTRICT. ON CONDITON THAT THE DRIVER SHALL IN HIS/HER POSSESSION CARRY A VALID PASSENGER LIABILITY INSURANCE.

OP.8259608. (2) MANYELO MO ID NO 4605035263088. (3) DISTRICT: KEMPTON PARK. POSTAL ADDRESS: P O BOX 1797, HALFWAY HOUSE, 1685. (4) NEW APPLICATION. (5) 1 X 5 PASSENGERS. (6) THE CONVEYANCE OF TAXI PASSENGERS. (7) AUTHORITY:

FROM WITHIN THE MAGISTERIAL DISTRICT OF JOHANNESBURG TO ANY PLACE WITHIN THE BOUNDARIES OF THE REPUBLIC OF SOUTH AFRICA AND TO JOHANNESBURG INTERNATIONAL AIRPORT ON PRE-ARRANGED TRIPS, NO PICK-UP OF PASSENGERS OUTSIDE OF JOHANNESBURG MAGISTERIAL DISTRICT. ON CONDITON THAT THE DRIVER SHALL IN HIS/HER POSSESSION CARRY A VALID PASSENGER LIABILITY INSURANCE.

OP.8259612. (2) LEBEA MJ ID NO 5603055332080. (3) DISTRICT: KEMPTON PARK. POSTAL ADDRESS: P O BOX 1592, HALFWAY HOUSE, HALFWAY HOUSE, 1685. (4) NEW APPLICATION. (5) 1 X 5 PASSENGERS. (6) THE CONVEYANCE OF TAXI PASSENGERS. (7) AUTHORITY:

FROM WITHIN THE MAGISTERIAL DISTRICT OF JOHANNESBURG TO ANY PLACE WITHIN THE BOUNDARIES OF THE REPUBLIC OF SOUTH AFRICA AND TO JOHANNESBURG INTERNATIONAL AIRPORT ON PRE-ARRANGED TRIPS, NO PICK-UP OF PASSENGERS OUTSIDE OF JOHANNESBURG MAGISTERIAL DISTRICT. ON CONDITON THAT THE DRIVER SHALL IN HIS/HER POSSESSION CARRY A VALID PASSENGER LIABILITY INSURANCE.

OP.8259613. (2) NTSHINGILA S ID NO 6604035516080. (3) DISTRICT: KEMPTON PARK. POSTAL ADDRESS: 1362 BUTHELEZI STR, KWA- XUMA, JABULANE, 1868. (4) NEW APPLICATION. (5) 1 X 5 PASSENGERS. (6) THE CONVEYANCE OF TAXI PASSENGERS. (7) AUTHORITY:

FROM WITHIN THE MAGISTERIAL DISTRICT OF JOHANNESBURG TO ANY PLACE WITHIN THE BOUNDARIES OF THE REPUBLIC OF SOUTH AFRICA AND TO JOHANNESBURG INTERNATIONAL AIRPORT ON PRE-ARRANGED TRIPS, NO PICK-UP OF PASSENGERS OUTSIDE OF JOHANNESBURG MAGISTERIAL DISTRICT. ON CONDITON THAT THE DRIVER SHALL IN HIS/HER POSSESSION CARRY A VALID PASSENGER LIABILITY INSURANCE.

OP.8259619. (2) MSIZA SJ ID NO 6803046036084. (3) DISTRICT: KEMPTON PARK. POSTAL ADDRESS: PO BOX 1067, KEMPTON PARK, 1620. (4) NEW APPLICATION. (5) 1 X 5 PASSENGERS. (6) THE CONVEYANCE OF TAXI PASSENGERS. (7) AUTHORITY:

FROM WITHIN THE MAGISTERIAL DISTRICT OF JOHANNESBURG TO ANY PLACE WITHIN THE BOUNDARIES OF THE REPUBLIC OF SOUTH AFRICA AND TO JOHANNESBURG INTERNATIONAL AIRPORT ON PRE-ARRANGED TRIPS, NO PICK-UP OF PASSENGERS OUTSIDE OF JOHANNESBURG MAGISTERIAL DISTRICT. ON CONDITON THAT THE DRIVER SHALL IN HIS/HER POSSESSION CARRY A VALID PASSENGER LIABILITY INSURANCE.

OP.8259621. (2) MABALE MA ID NO 5908195528087. (3) DISTRICT: KEMPTON PARK. POSTAL ADDRESS: PO BOX 1067, KEMPTON PARK, 1620. (4) NEW APPLICATION. (5) 1 X 5 PASSENGERS. (6) THE CONVEYANCE OF TAXI PASSENGERS. (7) AUTHORITY:

FROM WITHIN THE MAGISTERIAL DISTRICT OF JOHANNESBURG TO ANY PLACE WITHIN THE BOUNDARIES OF THE REPUBLIC OF SOUTH AFRICA AND TO JOHANNESBURG INTERNATIONAL AIRPORT ON PRE-ARRANGED TRIPS, NO PICK-UP OF PASSENGERS OUTSIDE OF JOHANNESBURG MAGISTERIAL DISTRICT. ON CONDITON THAT THE DRIVER SHALL IN HIS/HER POSSESSION CARRY A VALID PASSENGER LIABILITY INSURANCE.

OP.8259622. (2) MASETE SE ID NO 6101095733085. (3) DISTRICT: KEMPTON PARK. POSTAL ADDRESS: 16 KAREE STR, BIRCHLEIGH, BIRCHLEIGH, 1619. (4) NEW APPLICATION. (5) 1 X 5 PASSENGERS. (6) THE CONVEYANCE OF TAXI PASSENGERS. (7) AUTHORITY:

FROM WITHIN THE MAGISTERIAL DISTRICT OF JOHANNESBURG TO ANY PLACE

WITHIN THE BOUNDARIES OF THE REPUBLIC OF SOUTH AFRICA AND TO JOHANNESBURG INTERNATIONAL AIRPORT ON PRE-ARRANGED TRIPS, NO PICK-UP OF PASSENGERS OUTSIDE OF JOHANNESBURG MAGISTERIAL DISTRICT. ON CONDITION THAT THE DRIVER SHALL IN HIS/HER POSSESSION CARRY A VALID PASSENGER LIABILITY INSURANCE.

OP.8270637. (2) MOLETSE RV ID NO 4505175352081. (3) DISTRICT: KEMPTON PARK. POSTAL ADDRESS: 1802 MOKEONA STR, RATANDA, HEIDELBERG, 2400. (4) NEW APPLICATION. (5) 1 X 5 PASSENGERS. (6) THE CONVEYANCE OF OTHER. (7) AUTHORITY: FROM WITHIN THE MAGISTERIAL DISTRICT OF JOHANNESBURG TO ANY PLACE WITHIN THE BOUNDARIES OF THE REPUBLIC OF SOUTH AFRICA AND TO JOHANNESBURG INTERNATIONAL AIRPORT ON PRE-ARRANGED TRIPS, NO PICK-UP OF PASSENGERS OUTSIDE OF JOHANNESBURG MAGISTERIAL DISTRICT. ON CONDITION THAT THE DRIVER SHALL IN HIS/HER POSSESSION CARRY A VALID PASSENGER LIABILITY INSURANCE.

OP.8275087. (2) MAZIBUKO S ID NO 6808065445082. POSTAL ADDRESS: 1308 ZONDI 1, KWA-XUMA, SOWETO, 1868. (4) TRANSFER OF PERMIT, PERMIT NO. 105809/0 FROM LONGHURST LS (4 X PASSENGERS, DISTRICT: JOHANNESBURG). (7) AUTHORITY AS IN LAST MENTIONED PERMIT(S).

OP.8279325. (2) MOLOBELA RL ID NO 4912255834089. (3) DISTRICT: JOHANNESBURG. POSTAL ADDRESS: P.O. BOX 27019, BENROSE, 2011. (4) CHANGE OF PARTICULARS, PERMIT NO. 7014446/0 FROM MOLOBELA RL (23 X PASSENGERS, DISTRICT: JOHANNESBURG). (5) 1 X 23 PASSENGERS. (6) THE CONVEYANCE OF TOURISTS. (7) AUTHORITY: Permit No. 7014446/0
THE CONVEYANCE OF TOURISTS
TOURIST AND THEIR PERSONAL EFFECTS-FROM POINTS WITHIN GAUTENG PROVINCE TO POINTS WITHIN THE REPUBLIC OF SOUTH AFRICA AND RETURN AND FROM THE JOHANNESBURG INTERNATIONAL AIRPORT ON PRE-ARRANGED TRIPS. THE CONVEYANCE AUTHORISED AS SPECIFIED ABOVE, SHALL BE SUBJECT TO THE FOLLOWING CONDITIONS:
I) NO REPETATIVE DAILY SCHEDULED SERVICES OPERATING IN ACCORDANCE A TIMETABLE WILL BE UNDERTAKEN BY THE HOLDER OF THIS PERMIT IN TERMS OF THIS AUTHORITY FROM ANY POINT REFERRED TO IN THE SAID AUTHORITY TO ANY OTHER POINT REFERRED TO THEREIN.
II) THE TOURISTS TRAVEL IN A GROUP AND THAT ALL TOURISTS COMPRISING SUCH A GROUP SHALL EMBARK AND DISEMBARK AS A GROUP AT THE SAME POINT TO WITHSTANDING THAT THE POINT OF EMBARKMENT MAY DIFFER FROM DISEMBARKMENT.
III) WHEN TOURISTS ARE BEING CONVEYED:
A) THE DRIVER OF THE VEHICLE MUST BE IN POSSESSION OF A PUBLIC DRIVERS' PERMIT.
B) AND THE DRIVER OF THE VEHICLE TO WHICH THIS PERMIT RELATES OR ANY OTHER PERSON ACCOMPANYING THE TOURISTS, FURNISHES SUCH TOURISTS WITH INFORMATION OR COMMENTS WITH REGARD OF ANY MATTER, SUCH DRIVER OR SUCH OTHER PERSON MUST BE REGISTERED AS A TOURIST GUIDE FOR THE RELEVANT GEOGRAPHICAL AREA IN WHICH THE CONVEYANCE TAKES PLACE OR BE REGISTERED AS A SPECIALIST. TOURIST GUIDE APPROPRIATE TO THAT AREA OR RELEVANT MATTER AND
C) THE PASSENGERS MUST BE PROTECTED BY VALID PASSENGER LIABILITY INSURANCE OF NOT LESS THAN 5 MILLION RANDS.
THE CONDITIONS CONTAINED HEREIN SHALL BE SUBJECT TO REVIEW AT ANY TIME.

OP.8279846. (2) NKOSI AM ID NO 5309225469089. POSTAL ADDRESS: 575 PHALIME SECTION, KATLEHONG, 1832 (4) REPLACEMENT OF VEHICLE(15-10), PERMIT NO. 183056/0 FROM NKOSI AM (10 X PASSENGERS, DISTRICT: ALBERTON). Permit No. 183056/0
FROM NO. 575 PHALIME SECTION TO OFFICIAL NATALSPRUIT HOSPITAL TAXI RANK TO BLACK REEF ROAD TURN TO HEIDELBERG ROAD VIA LEONDALE, NIGEL, LEANDRA, TRITCHARDT, BETHAL, ERMELO AND PIET RETIEF TAXI RANK AND RETURN.
WILL NOT PICK UP OR SET DOWN INTERMEDIATE PASSENGERS BETWEEN KATLEHONG AND PIET RETIEF.

OP.8279867. (2) MAGADANI TT ID NO 5207175592084. POSTAL ADDRESS: 5945 KAGISO II, MATLALA DRIVE, KRUGERSDORP, 1754 (4) REPLACEMENT OF VEHICLE(9-15), PERMIT NO. 132806/2 FROM MAGADANI TT (15 X PASSENGERS, DISTRICT: KRUGERSDORP). Permit No. 132806/2
FROM KAGISO TAXI RANK TO KRUGERSDORP TAXI RANK AND RETURN.
ON CONDITION THAT THE DRIVER SHALL ALWAYS IN HIS/HER POSSESSION CARRY A VALID PASSENGER LIABILITY INSURANCE.

OP.8280220. (2) NZOBE MJ ID NO 3407105137081. POSTAL ADDRESS: 656 SEOTLANG STREET, TEMBISA, 1632. (4) TRANSFER OF PERMIT(14-16), PERMIT NO. 115698/0 FROM MABUNDA RB (14 X PASSENGERS, DISTRICT: DEWETSDORP). (7) AUTHORITY AS IN LAST MENTIONED PERMIT(S).

OP.8280424. (2) NKHUMANE MJ ID NO 6305025352086. POSTAL ADDRESS: 467 SEDIBENG SECTION, TEMBISA, KEMPTON PARK, 1632. (4) TRANSFER OF PERMIT , PERMIT NO. 117295/2 FROM SEEMA PF (15 X PASSENGERS, DISTRICT: SOUTPANSBERG). (7) AUTHORITY AS IN LAST MENTIONED PERMIT(S).

OP.8280453. (2) RASOOL S ID NO 4001205033081. POSTAL ADDRESS: 365 MEJWANE STREET, MUNSIEVILLE, KRUGERSDORP, 0000. (4) TRANSFER OF PERMIT , PERMIT NO. 135366/2 FROM MOLEFE LD (14 X PASSENGERS, DISTRICT: KRUGERSDORP). (7) AUTHORITY AS IN LAST MENTIONED PERMIT(S).

KIMBERLEY

Address to which representations must be submitted: The Secretary, Local Road Transportation Board, Private Bag X5019, Kimberley, 8300, and the respective applicant.

Adres waarheen vertoë gerig moet word: Die Sekretaris, Plaaslike Padvervoerraad, Privaat Sak X5019, Kimberley, 8300, en die betrokke applikant.

Full particulars in respect of each application are open to inspection at the Local Road Transportation Board's office.

Volle besonderhede ten opsigte van elke aansoek lê ter insae by die Plaaslike Padvervoerraad se kantoor.

from/van : 2005/08/31
from/van : G470

to/tot : 2005/08/31
to/tot : G470

OP.317806. (2) LEBURU B ID NO 4904035658086. (3) DISTRIK: KURUMAN.
 POSADRES: P O BOX 2077, KURUMAN, KURUMAN, 8460. (4) NUWE AANSOEK. (5) 1
 X 15 PASSASIER. (6) DIE VERVOER VAN TAXI PASSASIER. (7) MAGTIGING:
 NEW APPLICATION:

-
- (I) FROM KURUMAN BUS AND TAXI RANK TO KLEIN NEIRA VILLAGE AND BACK TO KURUMAN. FROM TAXI RANK TURN RIGHT INTO KURUMAN/HOTAZEL MAIN ROAD ROUTE 31 AT BATLHAROS INTERSECTION TURN RIGHT THROUGH SEVEN MILES, MARUPING BATLHAROS AT BATLHAROS BOTTLE STORE TURN RIGHT TOWARDS KLEIN NEIRA AND BACK OVER THE SAME ROUTE TO KURUMAN.
- (II) FROM DRIES VAN ZYL BUS AND TAXI RANK, KURUMAN TO SESHENG TOWNSHIP KATHU AND BACK TO KURUMAN. FROM TAXI RANK THROUGH VOORTREKKER STREET UP TO TRAFFIC LIGHTS AT BANK TURN RIGHT INTO ROUTE N14 AT KATHU T-JUNCTION TURN RIGHT TO KATHU THROUGH TO SESHENG AND BACK OVER THE SAME ROUTE TO KURUMAN.

OP.317827. (2) DUMA DI ID NO 6809295466088. (3) DISTRICT: KIMBERLEY.
 POSTAL ADDRESS: 83 GEORGE STREET, KIMBERLEY, KIMBERLEY, 8301. (4) NEW
 APPLICATION. (5) 1 X 15 PASSENGERS. (6) THE CONVEYANCE OF TAXI
 PASSENGERS. (7) AUTHORITY:
 CONVEYANCE OF TAXI PASSENGERS:

1. FROM CRAVEN STREET, TAXI RANK, KIMBERLEY VIA NEW MAIN ROAD, BULTFONTEIN PNIEL ROAD, NORTH CIRCULAR, FINDLAYSON ROAD, JOHN DAKA, KAGISHO, PHOMOLONG, PETER MOKABA, PHUTANANG, CLUB 2000, CLUB 3000, NOBENGULA, MAGODA STREET, DINGAAN STREET, MONTSHIWA, MOSHOESHOE STREET, ROYAL STREET, TYSON ROAD, GALESHEWE ROAD, HULANA, SECHWARENG, RAMATSELA, DINATLA DRIVE, SIDITI STREET, MATANZIMA STREET, MANGOPE STREET AND BACK TO CRAVEN STREET TAXI RANK, KIMBERLEY.
2. FROM CRAVEN STREET TAXI RANK, KIMBERLEY VIA NEW MAIN ROAD, BULTFONTEIN PNIEL ROAD, BARKLY ROAD, SELEKE STREET, TSHWENI STREET, STAMPER STREET, ADAM NOMAKOLA STREET, MADALANE STREET, MAGASHULA STREET, NYATHI HIGHWAY KWA-NOBANTU, WHITE CITY, LANG STREET, NONTLHANTLHA STREET, MATOPO STREET, MORGAN ROAD, ROYAL STREET, TYSON ROAD, GALESHEWE ROAD AND BACK TO CRAVEN STREET TAXI RANK, KIMBERLEY.
3. FROM CRAVEN STREET TAXI RANK, KIMBERLEY VIA BULTFONTEIN ROAD, LONG STREET, SCHMIDTSDRIFT ROAD, NOBENGULA STREET, LEGISLATURE AND PLATFONTEIN AND BACK TO CRAVEN STREET TAXI RANK, KIMBERLEY.
4. FROM CRAVEN STREET TAXI RANK TO CASINO VIA BULTFONTEIN ROAD, PNIEL ROAD, CECIL SUSSMAN ROAD, TRANSVAAL ROAD AND BACK TO THE TAXI RANK.

OP.317828. (2) DUMA DI ID NO 6809295466088. (3) DISTRICT: KIMBERLEY.
 POSTAL ADDRESS: 83 GEORGE STREET, KIMBERLEY, KIMBERLEY, 8301. (4) NEW
 APPLICATION. (5) 1 X 15 PASSENGERS. (6) THE CONVEYANCE OF TAXI
 PASSENGERS. (7) AUTHORITY:
 CONVEYANCE OF TAXI PASSENGERS:

1. FROM CRAVEN STREET, TAXI RANK, KIMBERLEY VIA NEW MAIN ROAD, BULTFONTEIN PNIEL ROAD, NORTH CIRCULAR, FINDLAYSON ROAD, JOHN DAKA, KAGISHO, PHOMOLONG, PETER MOKABA, PHUTANANG, CLUB 2000, CLUB 3000, NOBENGULA, MAGODA STREET, DINGAAN STREET, MONTSHIWA, MOSHOESHOE STREET, ROYAL STREET, TYSON ROAD, GALESHEWE ROAD, HULANA, SECHWARENG, RAMATSELA, DINATLA DRIVE, SIDITI STREET, MATANZIMA STREET, MANGOPE STREET AND BACK TO CRAVEN STREET TAXI RANK, KIMBERLEY.
2. FROM CRAVEN STREET TAXI RANK, KIMBERLEY VIA NEW MAIN ROAD, BULTFONTEIN PNIEL ROAD, BARKLY ROAD, SELEKE STREET, TSHWENI STREET, STAMPER STREET, ADAM NOMAKOLA STREET, MADALANE STREET, MAGASHULA STREET, NYATHI HIGHWAY KWA-NOBANTU, WHITE CITY, LANG STREET, NONTLHANTLHA STREET, MATOPO STREET, MORGAN ROAD, ROYAL STREET, TYSON ROAD, GALESHEWE ROAD AND BACK TO CRAVEN STREET TAXI RANK, KIMBERLEY.
3. FROM CRAVEN STREET TAXI RANK, KIMBERLEY VIA BULTFONTEIN ROAD, LONG STREET, SCHMIDTSDRIFT ROAD, NOBENGULA STREET, LEGISLATURE AND PLATFONTEIN AND BACK TO CRAVEN STREET TAXI RANK, KIMBERLEY.
4. FROM CRAVEN STREET TAXI RANK TO CASINO VIA BULTFONTEIN ROAD, PNIEL ROAD, CECIL SUSSMAN ROAD, TRANSVAAL ROAD AND BACK TO THE TAXI RANK.

OP.317960. (2) VAN WYKS LUXURY COACHES CC ID NO 981794523. (3) DISTRIK: NAMAKWALAND. POSADRES: P O BOX 249, NABABEEP, NABABEEP, 8265. (4) VERANDERING IN BESONDERHEDE, PERMIT NO. 309202/1 VAN VAN WYKS LUXURY COACHES CC (64 X PASSASIER, DISTRIK: NAMAKWALAND). (5) 1 X 64 PASSASIER. (6) DIE VERVOER VAN PERSONE OOR 'N BEPAALDE BUSROETE. (7) MAGTIGING:

Permit No. 309202/1
 1. BESTAANDE MAGTIGING:

 VANAF BAKEN NA ALEXANDERBAAI EN TERUG. (DAAGLIKS)

2. STUDENTE:

 II) VANAF KAAPSTAD NA NABABEEP OOR VANRHYNSDORP, NUWERUS, BITTERFONTEIN,

- GARIES, KHARKAMS, KAMIESKROON, SPRINGBOK EN O'KIEP EN TERUG OOR DIESELFDE ROETE.
- II) VANAF KAAPSTAD, BELLVILLE-SUID TEGNIKON, WES KAAP UNIVERSITEIT, ATHLONE OPLEIDINGS KOLLEGE, BELLVILLE OPLEIDINGS KOLLEGE, KUILSRIVIER EN HOËRSKOOL MALMESBURY, NABABEEP OOR MAITLAND, GOODWOOD, PAROW, BELLVILLE, KUILSRIVIER, ATHLONE, STELLENBOSCH, PAARL, MALMESBURY, MOORREESBURG, PIKETBERG, CLANWILLIAM EN KLAWER EN TERUG.
- III) VANAF NABABEEP, O'KIEP, SPRINGBOK, AGGENEYES, POFADDER, KAKAMAS, KEIMOES NA UPINGTON EN TERUG OOR DIESELFDE ROETE.
- (VERVOER MET SLUITING EN HEROPENING VAN UNIVERSITEITE, TEGNIKONS ENS.)

3. FABRIEKWERKERS:

 VANAF NABABEEP, O'KIEP, SPRINGBOK EN BERGSIG NA ATLANTIS EN TERUG.
 (MET OPENING JANUARIE & SLUITING DESEMBER & LANGNAWEKE)

4. VISSERMANNE:

 TUSSEN PORT NOLLOTH EN LUDERITZ OOR VIOOLSDRIFT EN KEETMANSHOOP.

5. MYNWERKERS:

- I) VANAF SANDDRIF NA BAKEN EN TERUG.
 II) VANAF KUBOES NA BAKEN EN TERUG.
 III) VANAF REUNING NA BAKEN EN TERUG.
 IV) VANAF BAKEN N MYN HEK EN TERUG.
 V) VANAF BAKEN NA STEINKOPF EN TERUG.
 VI) VANAF BAKEN NA PORT NOLLOTH NA KOMMAGAS EN TERUG.
 VII) VANAF BAKEN NA SPRINGBOK, O'KIEP, NABABEEP, CONCORDIA, CAROLUSBERG EN TERUG.
 VIII) VANAF BAKEN OOR PELLA, POFADDER, KAKAMAS EN UPINGTON EN TERUG.
 IX) VANAF BAKEN OOR LEKKERSING NA EKSTEENFONTEIN EN TERUG.
 6. VANAF NABABEEP NA KAAPSTAD OOR O'KIEP, SPRINGBOK, KAMIESKROON, KHARKAMS, GARIES, BITTERFONTEIN, NUWERUS, VANRHYNSDORP, KLAWER, CLANWILLIAM, CITRUSDAL, PIKETBERG, MOORREESBURG, MELMESBURY EN ATLANTIS EN TERUG OOR DIESELFDE ROETE.

VERTREK:

NABABEEP DINAMIC STORE
 O'KIEP POSKANTOOR
 SPRINGBOK LANDDROSKANTOOR
 POSKANTORE - KAMIESKROON/KHARKAMS/GARIES/BITTERFONTEIN/NUWERUS
 VANRHYNSDORP VAN RIEBEECK RESTURANT
 KLAWER POSKANTOOR
 CLANWILLIAM MOTEL
 CITRUSDAL SONOP VULSTASIE
 PIKETBERG POSKANTOOR
 MOORREESBURG POSKANTOOR
 MALMESBURY M.M MOTORS

7. VANAF NABABEEP OOR O'KIEP NA SPRINGBOK EN TERUG OOR DIESELFDE ROETE.
 8. VANAF NABABEEP NA KAAPSTAD, BELLVILLE STASIE, KUILSRIVIER STASIE, MITCHELLS PLAIN DORPSENTRUM EN POLISIESTASIE OOR O'KIEP, SPRINGBOK, KAMIESKROON, KHARKAMS, GARIES, BITTERFONTEIN, NUWERUS, VANRHYNSDORP, VREDENDAL, KLAWER, CLANWILLIAM, CITRUSDAL, PIKETBERG, MOORREESBURG EN MALMESBURY, ATLANTIS EN TERUG OOR DIESELFDE ROETE.

BYKOMENDE MAGTIGING:

- 1. VANAF SPRINGBOK (NABABEEP) NA PUNTE BINNE DIE NOORD-KAAP PROVINSIE
 2. VANAF SPRINGBOK, NABABEEP DEUR N7 NA WESTERN CAPE EN TERUG NA SPRINBOK, NABABEEP.
 3. VANAF SPRINGBOK, NABABEEP DEUR N14 NA NORTH WEST PROVINSIE EN TERUG NA SPRINGBOK, NABABEEP.
 4. VANAF SPRINGBOK, NABABEEP DEUR N14 NA GAUTENG PROVINSIE EN TERUG NA SPRINGBOK, NABABEEP.
 5. VANAF SPRINGBOK, NABABEEP DEUR N14, N10 EN N12 NA MPUMALANGA PROVINSIE EN TERUG NA SPRINGBOK, NABABEEP.
 6. VANAF SPRINGBOK, NABABEEP DEUR N7 EN N2 NA EASTERN CAPE PROVINSIE EN TERUG NA SPRINGBOK, NABABEEP.
 7. VANAF SPRINGBOK, NABABEEP DEUR N14, N10 EN N1 NA VRYSTAAT PROVINSIE EN TERUG NA SPRINGBOK, NABABEEP.
 8. VANAF SPRINGBOK, NABABEEP DEUR N14, N10 EN R64 NA KWAZULU NATAL PROVINSIE EN TERUG NA SPRINGBOK, NABABEEP.

OP.317961. (2) VAN WYKS LUXURY COACHES CC ID NO 981794523. (3) DISTRIK: NAMAKWALAND. POSADRES: P O BOX 249, NABABEEP, NABABEEP, 8265. (4) VERANDERING IN BESONDERHEDE, PERMIT NO. 309684/0 VAN VAN WYKS LUXURY COACHES CC (59 X PASSASIER, DISTRIK: NAMAKWALAND). (5) 1 X 59 PASSASIER. (6) DIE VERVOER VAN PERSONE OOR 'N BEPAALDE BUSROETE. (7) MAGTIGING:

Permit No. 309684/0
 1. BESTAANDE MAGTIGING:

VANAF BAKEN NA ALEXANDERBAAI EN TERUG. (DAAGLIKS)

2. STUDENTE:

- II) VANAF KAAPSTAD NA NABABEEP OOR VANRHYNSDORP, NUWERUS, BITTERFONTEIN, GARIES, KHARKAMS, KAMIESKROON, SPRINGBOK EN O'KIEP EN TERUG OOR DIESELFDE ROETE.
- II) VANAF KAAPSTAD, BELLVILLE-SUID TEGNIKON, WES KAAP UNIVERSITEIT, ATHLONE OPLEIDINGS KOLLEGE, BELLVILLE OPLEIDINGS KOLLEGE, KUILSRIVIER EN HOERSKOOL MALMESBURY, NABABEEP OOR MAITLAND, GOODWOOD, PAROW, BELLVILLE, KUILSRIVIER, ATHLONE, STELLENBOSCH, PAARL, MALMESBURY, MOORREESBURG, PIKETBERG, CLANWILLIAM EN KLAWER EN TERUG.
- III) VANAF NABABEEP, O'KIEP, SPRINGBOK, AGGENEYES, POFADDER, KAKAMAS, KEIMOS NA UPINGTON EN TERUG OOR DIESELFDE ROETE.

(VERVOER MET SLUITING EN HEROPENING VAN UNIVERSITEITE, TEGNIKONS ENS.)

3. FABRIEKWERKERS:

VANAF NABABEEP, O'KIEP, SPRINGBOK EN BERGSIG NA ATLANTIS EN TERUG.
(MET OPENING JANUARIE & SLUITING DESEMBER & LANGNAWEKE)

4. VISSERMANNE:

TUSSEN PORT NOLLOTH EN LUDERITZ OOR VIOOLSDRIFT EN KEETMANSHOOP.

5. MYNWERKERS:

- I) VANAF SANDDRIF NA BAKEN EN TERUG.
 - II) VANAF KUBOES NA BAKEN EN TERUG.
 - III) VANAF REUNING NA BAKEN EN TERUG.
 - IV) VANAF BAKEN N MYN HEK EN TERUG.
 - V) VANAF BAKEN NA STEINKOPF EN TERUG.
 - VI) VANAF BAKEN NA PORT NOLLOTH NA KOMMAGAS EN TERUG.
 - VII) VANAF BAKEN NA SPRINGBOK, O'KIEP, NABABEEP, CONCORDIA, CAROLUSBERG EN TERUG.
 - VIII) VANAF BAKEN OOR PELLA, POFADDER, KAKAMAS EN UPINGTON EN TERUG.
 - IX) VANAF BAKEN OOR LEKKERSING NA EKSTEENFONTEIN EN TERUG.
6. VANAF NABABEEP NA KAAPSTAD OOR O'KIEP, SPRINGBOK, KAMIESKROON, KHARKAMS, GARIES, BITTERFONTEIN, NUWERUS, VANRHYNSDORP, KLAWER, CLANWILLIAM, CITRUSDAL, PIKETBERG, MOORREESBURG, MELMESBURY EN ATLANTIS EN TERUG OOR DIESELFDE ROETE.

VERTREK:

NABABEEP DINAMIC STORE

O'KIEP POSKANTOOR

SPRINGBOK LANDDROSKANTOOR

POSKANTORE - KAMIESKROON/KHARKAMS/GARIES/BITTERFONTEIN/NUWERUS

VANRHYNSDORP VAN RIEBEECK RESTURANT

KLAWER POSKANTOOR

CLANWILLIAM MOTEL

CITRUSDAL SONOP VULSTASIE

PIKETBERG POSKANTOOR

MOORREESBURG POSKANTOOR

MALMESBURY M.M MOTORS

7. VANAF NABABEEP OOR O'KIEP NA SPRINGBOK EN TERUG OOR DIESELFDE ROETE.

8. VANAF NABABEEP NA KAAPSTAD, BELLVILLE STASIE, KUILSRIVIER STASIE, MITCHELLS PLAIN DORPSENTRUM EN POLISIESTASIE OOR O'KIEP, SPRINGBOK, KAMIESKROON, KHARKAMS, GARIES, BITTERFONTEIN, NUWERUS, VANRHYNSDORP, VREDENDAL, KLAWER, CLANWILLIAM, CITRUSDAL, PIKETBERG, MOORREESBURG EN MALMESBURY, ATLANTIS EN TERUG OOR DIESELFDE ROETE.

BYKOMENDE MAGTIGING:

- 1. VANAF SPRINGBOK (NABABEEP) NA PUNTE BINNE DIE NOORD-KAAP PROVINSIE
- 2. VANAF SPRINGBOK, NABABEEP DEUR N7 NA WESTERN CAPE EN TERUG NA SPRINGBOK, NABABEEP.
- 3. VANAF SPRINGBOK, NABABEEP DEUR N14 NA NORTH WEST PROVINSIE EN TERUG NA SPRINGBOK, NABABEEP.
- 4. VANAF SPRINGBOK, NABABEEP DEUR N14 NA GAUTENG PROVINSIE EN TERUG NA SPRINGBOK, NABABEEP.
- 5. VANAF SPRINGBOK, NABABEEP DEUR N14, N10 EN N12 NA MPUMALANGA PROVINSIE EN TERUG NA SPRINGBOK, NABABEEP.
- 6. VANAF SPRINGBOK, NABABEEP DEUR N7 EN N2 NA EASTERN CAPE PROVINSIE EN TERUG NA SPRINGBOK, NABABEEP.
- 7. VANAF SPRINGBOK, NABABEEP DEUR N14, N10 EN N1 NA VRYSTAAT PROVINSIE EN TERUG NA SPRINGBOK, NABABEEP.
- 8. VANAF SPRINGBOK, NABABEEP DEUR N14, N10 EN R64 NA KWAZULU NATAL PROVINSIE EN TERUG NA SPRINGBOK, NABABEEP.

OP.317962. (2) VAN WYKS LUXURY COACHES CC ID NO 981794523. (3) DISTRIK: NAMAKWALAND. POSADRES: P O BOX 249, NABABEEP, NABABEEP, 8265. (4) VERANDERING IN BESONDERHEDE, PERMIT NO. 309683/0 VAN VAN WYKS LUXURY COACHES CC (15 X PASSASIER, DISTRIK: NAMAKWALAND). (5) 1 X 15 PASSASIER. (6) DIE VERVOER VAN PERSONE OOR 'N BEPAALDE BUSROETE. (7)

MAGTIGING:

Permit No. 309683/0

1. BESTAANDE MAGTIGING:

VANAF BAKEN NA ALEXANDERBAAI EN TERUG. (DAAGLIKS)

2. STUDENTE:

- II) VANAF KAAPSTAD NA NABABEEP OOR VANRHYNSDORP, NUWERUS, BITTERFONTEIN, GARIES, KHARKAMS, KAMIESKROON, SPRINGBOK EN O'KIEP EN TERUG OOR DIESELFDE ROETE.
- II) VANAF KAAPSTAD, BELLVILLE-SUID TEGNIKON, WES KAAP UNIVERSITEIT, ATHLONE OPLEIDINGS KOLLEGE, BELLVILLE OPLEIDINGS KOLLEGE, KUILSRIVIER EN HOËRSKOOLO MALKESBURY, NABABEEP OOR MAITLAND, GOODWOOD, PAROW, BELLVILLE, KUILSRIVIER, ATHLONE, STELLENBOSCH, PAARL, MALKESBURY, MOORREESBURG, PIKETBERG, CLANWILLIAM EN KLAVER EN TERUG.
- III) VANAF NABABEEP, O'KIEP, SPRINGBOK, AGGENEYES, POFADDER, KAKAMAS, KEIMOES NA UPINGTON EN TERUG OOR DIESELFDE ROETE.

(VERVOER MET SLUITING EN HEROPENING VAN UNIVERSITEITE, TEGNIKONS ENS.)

3. FABRIEKWERKERS:

VANAF NABABEEP, O'KIEP, SPRINGBOK EN BERGSIG NA ATLANTIS EN TERUG. (MET OPENING JANUARIE & SLUITING DESEMBER & LANGNAWEKE)

4. VISSERMANNE:

TUSSEN PORT NOLLOTH EN LUDERITZ OOR VIOOLSDRIFT EN KEETMANSHOOP.

5. MYNWERKERS:

- I) VANAF SANDDRIF NA BAKEN EN TERUG.
 - II) VANAF KUBOES NA BAKEN EN TERUG.
 - III) VANAF REUNING NA BAKEN EN TERUG.
 - IV) VANAF BAKEN N MYN HEK EN TERUG.
 - V) VANAF BAKEN NA STEINKOPF EN TERUG.
 - VI) VANAF BAKEN NA PORT NOLLOTH NA KOMMAGAS EN TERUG.
 - VII) VANAF BAKEN NA SPRINGBOK, O'KIEP, NABABEEP, CONCORDIA, CAROLUSBERG EN TERUG.
 - VIII) VANAF BAKEN OOR PELLA, POFADDER, KAKAMAS EN UPINGTON EN TERUG.
 - IX) VANAF BAKEN OOR LEKKERSING NA EKSTEENFONTEIN EN TERUG.
6. VANAF NABABEEP NA KAAPSTAD OOR O'KIEP, SPRINGBOK, KAMIESKROON, KHARKAMS, GARIES, BITTERFONTEIN, NUWERUS, VANRHYNSDORP, KLAVER, CLANWILLIAM, CITRUSDAL, PIKETBERG, MOORREESBURG, MELMESBURY EN ATLANTIS EN TERUG OOR DIESELFDE ROETE.

VERTREK:

NABABEEP DINAMIC STORE

O'KIEP POSKANTOOR

SPRINGBOK LANDDROSKANTOOR

POSKANTORE - KAMIESKROON/KHARKAMS/GARIES/BITTERFONTEIN/NUWERUS

VANRHYNSDORP VAN RIEBEECK RESTURANT

KLAVER POSKANTOOR

CLANWILLIAM MOTEL

CITRUSDAL SONOP VULSTASIE

PIKETBERG POSKANTOOR

MOORREESBURG POSKANTOOR

MALKESBURY M.M MOTORS

7. VANAF NABABEEP OOR O'KIEP NA SPRINGBOK EN TERUG OOR DIESELFDE ROETE.

8. VANAF NABABEEP NA KAAPSTAD, BELLVILLE STASIE, KUILSRIVIER STASIE, MITCHELLS PLAIN DORPSENTRUM EN POLISIESTASIE OOR O'KIEP, SPRINGBOK, KAMIESKROON, KHARKAMS, GARIES, BITTERFONTEIN, NUWERUS, VANRHYNSDORP, VREDENDAL, KLAVER, CLANWILLIAM, CITRUSDAL, PIKETBERG, MOORREESBURG EN MALKESBURY, ATLANTIS EN TERUG OOR DIESELFDE ROETE.

BYKOMENDE MAGTIGING:

- 1. VANAF SPRINGBOK (NABABEEP) NA PUNTE BINNE DIE NOORD-KAAP PROVINSIE
- 2. VANAF SPRINGBOK, NABABEEP DEUR N7 NA WESTERN CAPE EN TERUG NA SPRINGBOK, NABABEEP.
- 3. VANAF SPRINGBOK, NABABEEP DEUR N14 NA NORTH WEST PROVINSIE EN TERUG NA SPRINGBOK, NABABEEP.
- 4. VANAF SPRINGBOK, NABABEEP DEUR N14 NA GAUTENG PROVINSIE EN TERUG NA SPRINGBOK, NABABEEP.
- 5. VANAF SPRINGBOK, NABABEEP DEUR N14, N10 EN N12 NA MPUMALANGA PROVINSIE EN TERUG NA SPRINGBOK, NABABEEP.
- 6. VANAF SPRINGBOK, NABABEEP DEUR N7 EN N2 NA EASTERN CAPE PROVINSIE EN TERUG NA SPRINGBOK, NABABEEP.
- 7. VANAF SPRINGBOK, NABABEEP DEUR N14, N10 EN N1 NA VRYSTAAT PROVINSIE EN TERUG NA SPRINGBOK, NABABEEP.
- 8. VANAF SPRINGBOK, NABABEEP DEUR N14, N10 EN R64 NA KWAZULU NATAL PROVINSIE EN TERUG NA SPRINGBOK, NABABEEP.

OP.317963. (2) VAN WYKS LUXURY COACHES CC ID NO 981794523. (3) DISTRIK:

NAMAKWALAND. POSADRES: P O BOX 249, NABABEEP, NABABEEP, 8265. (4)
 VERANDERING IN BESONDERHEDE, PERMIT NO. 309201/0 VAN VAN WYKS LUXURY
 COACHES CC (60 X PASSASIERE, DISTRIK: NAMAKWALAND). (5) 1 X 60
 PASSASIERE. (6) DIE VERVOER VAN PERSONE OOR 'N BEPAALDE BUSROETE. (7)
 MAGTIGING:

Permit No. 309201/0

1. BESTAANDE MAGTIGING:

VANAF BAKEN NA ALEXANDERBAAI EN TERUG. (DAAGLIKS)

2. STUDENTE:

- II) VANAF KAAPSTAD NA NABABEEP OOR VANRHYNSDORP, NUWERUS, BITTERFONTEIN, GARIES, KHARKAMS, KAMIESKROON, SPRINGBOK EN O'KIEP EN TERUG OOR DIESELFDE ROETE.
- II) VANAF KAAPSTAD, BELLVILLE-SUID TEGNIKON, WES KAAP UNIVERSITEIT, ATHLONE OPLEIDINGS KOLLEGE, BELLVILLE OPLEIDINGS KOLLEGE, KUILSRIVIER EN HOËRSKOOI MALMESBURY, NABABEEP OOR MAITLAND, GOODWOOD, PAROW, BELLVILLE, KUILSRIVIER, ATHLONE, STELLENBOSCH, PAARL, MALMESBURY, MOORREESBURG, PIKETBERG, CLANWILLIAM EN KLAWER EN TERUG.
- III) VANAF NABABEEP, O'KIEP, SPRINGBOK, AGGENEYES, POFADDER, KAKAMAS, KEIMOES NA UPINGTON EN TERUG OOR DIESELFDE ROETE.
 (VERVOER MET SLUITING EN HEROPENING VAN UNIVERSITEITE, TEGNIKONS ENS.)

3. FABRIEKWERKERS:

VANAF NABABEEP, O'KIEP, SPRINGBOK EN BERGSIG NA ATLANTIS EN TERUG.
 (MET OPENING JANUARIE & SLUITING DESEMBER & LANGNAWEKE)

4. VISSERMANNE:

TUSSEN PORT NOLLOTH EN LUDERITZ OOR VIOOLSDRIFT EN KEETMANSHOOP.

5. MYNWERKERS:

- I) VANAF SANDDRIF NA BAKEN EN TERUG.
- II) VANAF KUBOES NA BAKEN EN TERUG.
- III) VANAF REUNING NA BAKEN EN TERUG.
- IV) VANAF BAKEN N MYN HEK EN TERUG.
- V) VANAF BAKEN NA STEINKOPF EN TERUG.
- VI) VANAF BAKEN NA PORT NOLLOTH NA KOMMAGAS EN TERUG.
- VII) VANAF BAKEN NA SPRINGBOK, O'KIEP, NABABEEP, CONCORDIA, CAROLUSBERG EN TERUG.
- VIII) VANAF BAKEN OOR PELLA, POFADDER, KAKAMAS EN UPINGTON EN TERUG.
- IX) VANAF BAKEN OOR LEKKERSING NA EKSTEENFONTEIN EN TERUG.
- 6. VANAF NABABEEP NA KAAPSTAD OOR O'KIEP, SPRINGBOK, KAMIESKROON, KHARKAMS, GARIES, BITTERFONTEIN, NUWERUS, VANRHYNSDORP, KLAWER, CLANWILLIAM, CITRUSDAL, PIKETBERG, MOORREESBURG, MELMESBURY EN ATLANTIS EN TERUG OOR DIESELFDE ROETE.

VERTREK:

NABABEEP DINAMIC STORE
 O'KIEP POSKANTOOR
 SPRINGBOK LANDDROSKANTOOR
 POSKANTORE - KAMIESKROON/KHARKAMS/GARIES/BITTERFONTEIN/NUWERUS
 VANRHYNSDORP VAN RIEBEECK RESTURANT
 KLAWER POSKANTOOR
 CLANWILLIAM MOTEL
 CITRUSDAL SONOP VULSTASIE
 PIKETBERG POSKANTOOR
 MOORREESBURG POSKANTOOR
 MALMESBURY M.M MOTORS

- 7. VANAF NABABEEP OOR O'KIEP NA SPRINGBOK EN TERUG OOR DIESELFDE ROETE.
- 8. VANAF NABABEEP NA KAAPSTAD, BELLVILLE STASIE, KUILSRIVIER STASIE, MITCHELLS PLAIN DORPSENTRUM EN POLISIESTASIE OOR O'KIEP, SPRINGBOK, KAMIESKROON, KHARKAMS, GARIES, BITTERFONTEIN, NUWERUS, VANRHYNSDORP, VREDENDAL, KLAWER, CLANWILLIAM, CITRUSDAL, PIKETBERG, MOORREESBURG EN MALMESBURY, ATLANTIS EN TERUG OOR DIESELFDE ROETE.

BYKOMENDE MAGTIGING:

- 1. VANAF SPRINGBOK (NABABEEP) NA PUNTE BINNE DIE NOORD-KAAP PROVINSIE
- 2. VANAF SPRINGBOK, NABABEEP DEUR N7 NA WESTERN CAPE EN TERUG NA SPRINGBOK, NABABEEP.
- 3. VANAF SPRINGBOK, NABABEEP DEUR N14 NA NORTH WEST PROVINSIE EN TERUG NA SPRINGBOK, NABABEEP.
- 4. VANAF SPRINGBOK, NABABEEP DEUR N14 NA GAUTENG PROVINSIE EN TERUG NA SPRINGBOK, NABABEEP.
- 5. VANAF SPRINGBOK, NABABEEP DEUR N14, N10 EN N12 NA MPUMALANGA PROVINSIE EN TERUG NA SPRINGBOK, NABABEEP.
- 6. VANAF SPRINGBOK, NABABEEP DEUR N7 EN N2 NA EASTERN CAPE PROVINSIE EN TERUG NA SPRINGBOK, NABABEEP.
- 7. VANAF SPRINGBOK, NABABEEP DEUR N14, N10 EN N1 NA VRYSTAAT PROVINSIE EN TERUG NA SPRINGBOK, NABABEEP.

8. VANAF SPRINGBOK, NABABEEP DEUR N14, N10 EN R64 NA KWAZULU NATAL PROVINSIE EN TERUG NA SPRINGBOK, NABABEEP.

OP.317964. (2) VAN WYKS LUXURY COACHES CC ID NO 981794523. (3) DISTRIK: NAMAKWALAND. POSADRES: P O BOX 249, NABABEEP, NABABEEP, 8265. (4) VERANDERING IN BESONDERHEDE, PERMIT NO. 309200/1 VAN VAN WYKS LUXURY COACHES CC (22 X PASSASIERE, DISTRIK: NAMAKWALAND). (5) 1 X 22 PASSASIERE. (6) DIE VERVOER VAN PERSONE OOR 'N BEPAALDE BUSROETE. (7) MAGTIGING:

Permit No. 309200/1

1. BESTAANDE MAGTIGING:

VANAF BAKEN NA ALEXANDERBAAI EN TERUG. (DAAGLIKS)

2. STUDENTE:

- II) VANAF KAAPSTAD NA NABABEEP OOR VANRHYNSDORP, NUWERUS, BITTERFONTEIN, GARIES, KHARKAMS, KAMIESKROON, SPRINGBOK EN O'KIEP EN TERUG OOR DIESELFDE ROETE.
- II) VANAF KAAPSTAD, BELLVILLE-SUID TEGNIKON, WES KAAP UNIVERSITEIT, ATHLONE OPLEIDINGS KOLLEGE, BELLVILLE OPLEIDINGS KOLLEGE, KUILSRIVIER EN HOËRSKOOLO Malmesbury, NABABEEP OOR MAITLAND, GOODWOOD, PAROW, BELLVILLE, KUILSRIVIER, ATHLONE, STELLENBOSCH, PAARL, MALMESBURY, MOORREESBURG, PIKETBERG, CLANWILLIAM EN KLAWER EN TERUG.
- III) VANAF NABABEEP, O'KIEP, SPRINGBOK, AGGENEYES, POFADDER, KAKAMAS, KEIMOES NA UPINGTON EN TERUG OOR DIESELFDE ROETE.
- (VERVOER MET SLUITING EN HEROPENING VAN UNIVERSITEITE, TEGNIKONS ENS.)

3. FABRIEKWERKERS:

VANAF NABABEEP, O'KIEP, SPRINGBOK EN BERGSIG NA ATLANTIS EN TERUG. (MET OPENING JANUARIE & SLUITING DESEMBER & LANGNAWEKE)

4. VISSERMANNE:

TUSSEN PORT NOLLOTH EN LUDERITZ OOR VIOOLSDRIFT EN KEETMANSHOOP.

5. MYNWERKERS:

- I) VANAF SANDDRIF NA BAKEN EN TERUG.
- II) VANAF KUBOES NA BAKEN EN TERUG.
- III) VANAF REUNING NA BAKEN EN TERUG.
- IV) VANAF BAKEN N MYN HEK EN TERUG.
- V) VANAF BAKEN NA STEINKOPF EN TERUG.
- VI) VANAF BAKEN NA PORT NOLLOTH NA KOMMAGAS EN TERUG.
- VII) VANAF BAKEN NA SPRINGBOK, O'KIEP, NABABEEP, CONCORDIA, CAROLUSBERG EN TERUG.
- VIII) VANAF BAKEN OOR PELLA, POFADDER, KAKAMAS EN UPINGTON EN TERUG.
- IX) VANAF BAKEN OOR LEKKERSING NA EKSTEENFONTEIN EN TERUG.
6. VANAF NABABEEP NA KAAPSTAD OOR O'KIEP, SPRINGBOK, KAMIESKROON, KHARKAMS, GARIES, BITTERFONTEIN, NUWERUS, VANRHYNSDORP, KLAWER, CLANWILLIAM, CITRUSDAL, PIKETBERG, MOORREESBURG, MELMESBURY EN ATLANTIS EN TERUG OOR DIESELFDE ROETE.

VERTREK:

NABABEEP DINAMIC STORE

O'KIEP POSKANTOOR

SPRINGBOK LANDDROSKANTOOR

POSKANTORE - KAMIESKROON/KHARKAMS/GARIES/BITTERFONTEIN/NUWERUS

VANRHYNSDORP VAN RIEBEECK RESTURANT

KLAWER POSKANTOOR

CLANWILLIAM MOTEL

CITRUSDAL SONOP VULSTASIE

PIKETBERG POSKANTOOR

MOORREESBURG POSKANTOOR

MALMESBURY M.M MOTORS

7. VANAF NABABEEP OOR O'KIEP NA SPRINGBOK EN TERUG OOR DIESELFDE ROETE.

8. VANAF NABABEEP NA KAAPSTAD, BELLVILLE STASIE, KUILSRIVIER STASIE, MITCHELLS PLAIN DORPSENTRUM EN POLISIESTASIE OOR O'KIEP, SPRINGBOK, KAMIESKROON, KHARKAMS, GARIES, BITTERFONTEIN, NUWERUS, VANRHYNSDORP, VREDENDAL, KLAWER, CLANWILLIAM, CITRUSDAL, PIKETBERG, MOORREESBURG EN MALMESBURY, ATLANTIS EN TERUG OOR DIESELFDE ROETE.

BYKOMENDE MAGTIGING:

1. VANAF SPRINGBOK (NABABEEP) NA PUNTE BINNE DIE NOORD-KAAP PROVINSIE
2. VANAF SPRINGBOK, NABABEEP DEUR N7 NA WESTERN CAPE EN TERUG NA SPRINGBOK, NABABEEP.
3. VANAF SPRINGBOK, NABABEEP DEUR N14 NA NORTH WEST PROVINSIE EN TERUG NA SPRINGBOK, NABABEEP.
4. VANAF SPRINGBOK, NABABEEP DEUR N14 NA GAUTENG PROVINSIE EN TERUG NA SPRINGBOK, NABABEEP.
5. VANAF SPRINGBOK, NABABEEP DEUR N14, N10 EN N12 NA MPUMALANGA PROVINSIE EN TERUG NA SPRINGBOK, NABABEEP.

6. VANAF SPRINGBOK, NABABEEP DEUR N7 EN N2 NA EASTERN CAPE PROVINSIE EN TERUG NA SPRINGBOK, NABABEEP.
7. VANAF SPRINGBOK, NABABEEP DEUR N14, N10 EN N1 NA VRYSTAAT PROVINSIE EN TERUG NA SPRINGBOK, NABABEEP.
8. VANAF SPRINGBOK, NABABEEP DEUR N14, N10 EN R64 NA KWAZULU NATAL PROVINSIE EN TERUG NA SPRINGBOK, NABABEEP.

OP.317965. (2) VAN WYKS LUXURY COACHES CC ID NO 981794523. (3) DISTRIK: NAMAKWALAND. POSADRES: P O BOX 249, NABABEEP, NABABEEP, 8265. (4) VERANDERING IN BESONDERHEDE, PERMIT NO. 310372/0 VAN VAN WYKS LUXURY COACHES CC (59 X PASSASIERE, DISTRIK: NAMAKWALAND). (5) 1 X 59 PASSASIERE. (6) DIE VERVOER VAN PERSONE OOR 'N BEPAALDE BUSROETE. (7) MAGTIGING:

Permit No. 310372/0

1. BESTAANDE MAGTIGING:

VANAF BAKEN NA ALEXANDERBAAI EN TERUG. (DAAGLIKS)

2. STUDENTE:

- II) VANAF KAAPSTAD NA NABABEEP OOR VANDERHOFSDORP, NUWERUS, BITTERFONTEIN, GRIES, KHARKAMS, KAMIESKROON, SPRINGBOK EN O'KIEP EN TERUG OOR DIESELFDE ROETE.
- II) VANAF KAAPSTAD, BELLVILLE-SUID TEGNIKON, WES KAAP UNIVERSITEIT, ATHLONE OPLEIDINGS KOLLEGE, BELLVILLE OPLEIDINGS KOLLEGE, KUILSRIVIER EN HOERSKOOLO MALKESBURY, NABABEEP OOR MALTAND, GOODWOOD, PAROW, BELLVILLE, KUILSRIVIER, ATHLONE, STELLENBOSCH, PAARL, MALKESBURY, MOORREESBURG, PIKETBERG, CLANWILLIAM EN KLAVER EN TERUG.
- III) VANAF NABABEEP, O'KIEP, SPRINGBOK, AGGENEYES, POFADDER, KAKAMAS, KEIMOES NA UPINGTON EN TERUG OOR DIESELFDE ROETE.

(VERVOER MET SLUITING EN HEROPENING VAN UNIVERSITEITE, TEGNIKONS ENS.)

3. FABRIEKWERKERS:

VANAF NABABEEP, O'KIEP, SPRINGBOK EN BERGSIG NA ATLANTIS EN TERUG. (MET OPENING JANUARIE & SLUITING DESEMBER & LANGNAWEKE)

4. VISSERMANNE:

TUSSEN PORT NOLLOTH EN LUDERITZ OOR VIOOLSDRIFT EN KEETMANSHOOP.

5. MYNWERKERS:

- I) VANAF SANDDRIF NA BAKEN EN TERUG.
- II) VANAF KUBOES NA BAKEN EN TERUG.
- III) VANAF REUNING NA BAKEN EN TERUG.
- IV) VANAF BAKEN N MYN HEK EN TERUG.
- V) VANAF BAKEN NA STEINKOPF EN TERUG.
- VI) VANAF BAKEN NA PORT NOLLOTH NA KOMMAGAS EN TERUG.
- VII) VANAF BAKEN NA SPRINGBOK, O'KIEP, NABABEEP, CONCORDIA, CAROLUSBERG EN TERUG.
- VIII) VANAF BAKEN OOR PELLA, POFADDER, KAKAMAS EN UPINGTON EN TERUG.
- IX) VANAF BAKEN OOR LEKKERSING NA EKSTEENFONTEIN EN TERUG.
6. VANAF NABABEEP NA KAAPSTAD OOR O'KIEP, SPRINGBOK, KAMIESKROON, KHARKAMS, GRIES, BITTERFONTEIN, NUWERUS, VANDERHOFSDORP, KLAVER, CLANWILLIAM, CITRUSDAL, PIKETBERG, MOORREESBURG, MELMESBURY EN ATLANTIS EN TERUG OOR DIESELFDE ROETE.

VERTREK:

NABABEEP DINAMIC STORE

O'KIEP POSKANTOOR

SPRINGBOK LANDDROSKANTOOR

POSKANTOOR - KAMIESKROON/KHARKAMS/GRIES/BITTERFONTEIN/NUWERUS

VANDERHOFSDORP VAN RIEBEECK RESTURANT

KLAVER POSKANTOOR

CLANWILLIAM MOTEL

CITRUSDAL SONOP VULSTASIE

PIKETBERG POSKANTOOR

MOORREESBURG POSKANTOOR

MALKESBURY M.M MOTORS

7. VANAF NABABEEP OOR O'KIEP NA SPRINGBOK EN TERUG OOR DIESELFDE ROETE.

8. VANAF NABABEEP NA KAAPSTAD, BELLVILLE STASIE, KUILSRIVIER STASIE, MITCHELLS PLAIN DORPSENTRUM EN POLISIESTASIE OOR O'KIEP, SPRINGBOK, KAMIESKROON, KHARKAMS, GRIES, BITTERFONTEIN, NUWERUS, VANDERHOFSDORP, VREDENDAL, KLAVER, CLANWILLIAM, CITRUSDAL, PIKETBERG, MOORREESBURG EN MALKESBURY, ATLANTIS EN TERUG OOR DIESELFDE ROETE.

BYKOMENDE MAGTIGING:

1. VANAF SPRINGBOK (NABABEEP) NA PUNTE BINNE DIE NOORD-KAAP PROVINSIE
2. VANAF SPRINGBOK, NABABEEP DEUR N7 NA WESTERN CAPE EN TERUG NA SPRINGBOK, NABABEEP.
3. VANAF SPRINGBOK, NABABEEP DEUR N14 NA NORTH WEST PROVINSIE EN TERUG NA SPRINGBOK, NABABEEP.

4. VANAF SPRINGBOK, NABABEEP DEUR N14 NA GAUTENG PROVINSIE EN TERUG NA SPRINGBOK, NABABEEP.
5. VANAF SPRINGBOK, NABABEEP DEUR N14, N10 EN N12 NA MPUMALANGA PROVINSIE EN TERUG NA SPRINGBOK, NABABEEP.
6. VANAF SPRINGBOK, NABABEEP DEUR N7 EN N2 NA EASTERN CAPE PROVINSIE EN TERUG NA SPRINGBOK, NABABEEP.
7. VANAF SPRINGBOK, NABABEEP DEUR N14, N10 EN N1 NA VRYSTAAT PROVINSIE EN TERUG NA SPRINGBOK, NABABEEP.
8. VANAF SPRINGBOK, NABABEEP DEUR N14, N10 EN R64 NA KWAZULU NATAL PROVINSIE EN TERUG NA SPRINGBOK, NABABEEP.

OP.317992. (2) KOK LL ID NO 5201065420084. (3) DISTRIK: KURUMAN. POSADRES: P.O. BOX 1194, KURUMAN, KURUMAN, 8460. (4) VERANDERING IN BESONDERHEDE, PERMIT NO. 302924/4 VAN KOK LL (15 X PASSASIERE, DISTRIK: KURUMAN). (5) 1 X 15 PASSASIERE. (6) DIE VERVOER VAN TAXI PASSASIERE.

(7) MAGTIGING:

Permit No. 302924/4

EXISTING AUTHORITY:

- (I) FROM APPROVED MUNICIPAL TAXI RANK, KURUMAN VIA VRYBURG, KLERKSDORP AND POTCHEFSTROOM TO JOHANNESBURG AND RETURN TO APPROVED MUNICIPAL TAXI RANK, KURUMAN OVER THE SAME ROUTE.
- (II) FROM TAXI RANK, KURUMAN VIA VRYBURG, DELAREYVILLE, KLERKSDORP, POTCHEFSTROOM AND JOHANNESBURG TO DURBAN AND RETURN TO TAXI RANK, KURUMAN OVER THE SAME ROUTE.
- (III) FROM TAXI RANK, KURUMAN TO RUSTENBURG AND RETURN TO TAXI RANK, KURUMAN.

ADDITIONAL AUTHORITY:

- I) FROM DRIES VAN ZYL BUS AND TAXI RANK, KURUMAN TURN RIGHT INTO LIVINGSTONE STREET, PAST MOTHIBISTADT MAIN ROAD THROUGH SEODIN MAIN ROAD UP TO 4 WAY STOP TURN RIGHT TO MAGOJANENG VILLAGE, THROUGH SECOND INTERSECTION TURN LEFT TO MOTHIBISTADT TOWNSHIP, THROUGH TO MAPOTENG, FOLLOW SAME ROUTE FOR RETURN JOURNEY TO DRIES VAN ZYL BUS AND TAXI RANK, KURUMAN.
- II) FROM DRIES VAN ZYL BUS & TAXI RANK, KURUMAN TURN RIGHT INTO TSINENG ROAD, KURUMAN/HOTAZEL MAIN ROAD ROUTE R31 PAST BANKHARA/BODULONG INTERSECTION TURN RIGHT INTO BATLHAROS MAIN THROUGH 7 MILES, MARUPING UP TO BATLHAROS VILLAGE IN GASEGONYANA MUNICIPALITY AND BACK TO DRIES VAN ZYL BUS & TAXI RANK, KURUMAN.
- III) FROM DRIES VAN ZYL BUS & TAXI RANK, KURUMAN ON CASUAL TRIPS TO UPINGTON, DRIVE UP TO KURUMAN/UPINGTON MAIN ROAD INTERSECTION TURN RIGHT INTO ROUTE N14 PAST KATHU INTERSECTION TURN RIGHT INTO OLIFANTSHOEK MAIN ROAD ON ROUTE N14 THROUGH OLIFANTSHOEK TO UPINGTON AND FOLLOW SAME ROUTE BACK TO DRIES VAN ZYL BUS & TAXI RANK, KURUMAN.
- IV) FROM DRIES VAN ZYL BUS & TAXI RANK, KURUMAN ON CASUAL TRIPS TO BLOUPUT TURN LEFT INTO VOORTREKKER STREET UP TO KURUMAN/UPINGTON MAIN ROAD INTERSECTION TURN RIGHT INTO ROUTE N14 PAST KATHU INTERSECTION TURN RIGHT INTO OLIFANTSHOEK MAIN ROAD THROUGH OLIFANTSHOEK TOWN ON N14 THROUGH UPINGTON, KEIMOES, KAKAMAS UP TO BOUPUTS AND FOLLOW SAME ROUTE BACK TO DRIES VAN ZYL BUS & TAXI RANK, KURUMAN.

OP.317993. (2) KOK LL ID NO 5201065420084. (3) DISTRIK: KURUMAN. POSADRES: P.O. BOX 1194, KURUMAN, KURUMAN, 8460. (4) VERANDERING IN BESONDERHEDE, PERMIT NO. 302831/4 VAN KOK LL (15 X PASSASIERE, DISTRIK: KURUMAN). (5) 1 X 15 PASSASIERE. (6) DIE VERVOER VAN TAXI PASSASIERE.

(7) MAGTIGING:

Permit No. 302831/4

EXISTING AUTHORITY:

- (I) FROM DRIES VAN ZYL BUS RANK, KURUMAN TO VRYBURG AND RETURN TO DRIES VAN ZYL BUS RANK, KURUMAN.
- (II) FROM TAXI RANK, KURUMAN VIA VRYBURG, DELAREYVILLE, KLERKSDORP, POTCHEFSTROOM AND JOHANNESBURG TO DURBAN AND RETURN TO TAXI RANK, KURUMAN.
- (III) FROM TAXI RANK, KURUMAN TO RUSTENBURG AND RETURN TO KURUMAN.

ADDITIONAL AUTHORITY:

- (I) TAXI PASSENGERS ON CASUAL TRIPS FROM DRIES VAN ZYL BUS AND TAXI RANK, KURUMAN TO UPINGTON. FROM KURUMAN TAXI RANK TURN LEFT INTO VOORTREKKER STREET UP TO KURUMAN/UPINGTON MAIN ROAD TURN RIGHT INTO ROUTE N14, PAST KATHU INTERSECTION, TURN RIGHT INTO OLIFANTSHOEK MAIN ROAD THROUGH OLIFANTSHOEK TOWN TO UPINGTON TAXI RANK AND BACK TO DRIES VAN ZYL BUS AND TAXI RANK OVER THE SAME ROUTE.
- (II) TAXI PASSENGERS ON CASUAL TRIPS FROM DRIES VAN ZYL BUS AND TAXI RANK, KURUMAN TO KIMBERLEY. FROM TAXI RANK, KURUMAN TURN LEFT INTO VOORTREKKER STREET UP TO KURUMAN/UPINGTON MAIN ROAD THROUGH ROUTE R31

- THROUGH DANIELSKUIL, KOOPMANSFONTEIN, ULCO, BARKLY WEST UP TO KIMBERLEY TAXI RANK AND BACK TO DRIES VAN ZYL BUS AND TAXI RANK OVER THE SAME ROUTE.
- (III) FROM DRIES VAN ZYL BUS AND TAXI RANK, KURUMAN TO MAFIKENG. FROM TAXI RANK TURN LEFT INTO VOORTREKKER STREET UP TO KURUMAN/UPINGTON MAIN ROAD TURN LEFT INTO ROUTE N14 THROUGH VRYBURG TURN LEFT INTO VRYBURG KIMBERLEY MAIN ROAD IN MARKET STREET TURN LEFT INTO ROUTE R49 THROUGH STELLA, SETLAGOLE UP TO MAFIKENG AND BACK TO DRIES VAN ZYL BUS AND TAXI RANK OVER THE SAME ROUTE.
- (IV) FROM DRIES VAN ZYL BUS AND TAXI RANK, KURUMAN TO PIETERSBURG. FROM TAXI RANK TURN LEFT INTO VOORTREKKER STREET UP TO KURUMAN/UPINGTON MAIN ROAD TURN LEFT INTO ROUTE N14 THROUGH VRYBURG, DELAREYVILLE, SANNIESHOF, COLINEY, RANDFONTEIN, KRUGERSDORP, RANDBURG, PRETORIA, FOLLOW ROUTE N1 THROUGH TEMBA, BELA BELA, NYLSTROOM, POTGIETERSRUS UP TO POLOKWANE AND BACK TO DRIES VAN ZYL BUS AND TAXI RANK OVER THE SAME ROUTE.

OP.317994. (2) DELPORT GN ID NO 7611135081088. (3) DISTRIK: KIMBERLEY. POSADRES: P O BOX 2652, KIMBERLEY, 8300. (4) VERANDERING IN BESONDERHEDE, PERMIT NO. 302915/3 VAN DELPORT GN (12 X PASSASIERE, DISTRIK: KIMBERLEY). (5) 1 X 12 PASSASIERE. (6) DIE VERVOER VAN TAXI PASSASIERE. (7) MAGTIGING: Permit No. 302915/3 EXISTING AUTHORITY:

FROM INDIAN CENTRE TAXI RANK, KIMBERLEY TO GALESHEWE, KIMBERLEY VIA: PNIEL ROAD, GREEN STREET, FINDLAYSON ROAD, JOHN DAKA ROAD, KUTLWANONG, PHUTHANANG, ROYAL STREET, MORGAN ROAD, HULANA STREET, SEOCHOARENG STREET, BOIKHUTSENG, ADAM NOMAKOLA STREET, DINGAAN STREET, MONTSHIWA ROAD, MAGODA STREET, NOBENGULA STREET, IPOPENG, RETSWELELE AND RAMATSHELA STREET AND RETURN TO INDIAN CENTRE TAXI RANK, KIMBERLEY.

ADDITIONAL AUTHORITY: (MINE WORKERS)

- I) FROM SLELEKE STREET, BARKLY ROAD VIA PNIEL ROAD, CECIL SUSSMAN ROAD, QUINN STREET MAUDE STREET, HULL STREET TO SUPER STONE MINING AND BACK OVER THE SAME ROUTE.
- II) FROM NOBENGULA STREET, JOHN DAKA VIA CORLESS ROAD, RESERVE ROAD, GREEN STREET, PNIEL ROAD, CECIL SUSSMAN, QUINN STREET, MAUDE STREET, HULL STREET TO SUPER STONE MINING AND BACK OVER THE SAME ROUTE.
- III) FROM STARLING & RAVEN STREET VIA RAVEN STREET, EAGLE STREET, MIDLANDS ROAD, BARKLY ROAD, CECIL SUSSMAN, QUINN STREET, MAUDE STREET HULL STREET TO SUPER STONE MINING AND BACK OVER THE SAME ROUTE.
- IV) FROM GREENPOINT, CASSANDRA BRIDGE, SAMARIA ROAD, HULL STREET TO SUPER STONE MINING AND BACK OVER THE SAME ROUTE.

OP.317995. (2) DELPORT GN ID NO 7611135081088. (3) DISTRIK: KIMBERLEY. POSADRES: P O BOX 2652, KIMBERLEY, 8300. (4) VERANDERING IN BESONDERHEDE, PERMIT NO. 300601/4 VAN DELPORT GN (10 X PASSASIERE, DISTRIK: KIMBERLEY). (5) 1 X 10 PASSASIERE. (6) DIE VERVOER VAN TAXI PASSASIERE. (7) MAGTIGING: Permit No. 300601/4 EXISTING AUTHORITY:

FROM APPROVED MUNICIPAL TAXI RANK, KIMBERLEY TO GALESHEWE, KIMBERLEY VIA: PNIEL ROAD, GREEN STREET, FINDLAYSON ROAD, JOHN DAKA ROAD, KUTLWANONG, PHUTHANANG, ROYAL STREET, MORGAN ROAD, HULANA, SEOCHOARENG STREET, BOIKHUTSONG, ADAM NOMAKOLA STREET, DINGAAN STREET, MONTSHIWA ROAD, MAGODA STREET, NOBENGULA STREET, IPOPENG, RETSWELELE AND RAMATSHELA STREET AND RETURN TO APPROVED MUNICIPAL TAXI RANK, KIMBERLEY.

ADDITIONAL AUTHORITY: (MINE WORKERS)

- I) FROM SELEKE STREET, BARKLY ROAD VIA PNIEL ROAD, CECIL SUSSMAN ROAD, QUINN STREET, MAUDE STREET, HULL STREET TO SUPER STONE MINING AND OVER THE SAME ROUTE BACK.
- II) FROM NOBENGULA STREET, JOHN DAKA VIA CORLESS ROAD, RESERVE ROAD, GREEN STREET, PNIEL ROAD, CECIL SUSSMAN, QUINN STREET, MAUDE STREET, HULL STREET TO SUPER STONE MINING AND BACK OVER THE SAME ROUTE.
- III) FROM STARLING & RAVEN STREET VIA RAVEN STREET, EAGLE STREET, MIDLANDS ROAD, BARKLY ROAD, CECIL SUSSMAN, QUINN STREET, MAUDE STREET HULL STREET TO SUPER STONE MINING AND BACK OVER THE SAME ROUTE.
- IV) FROM GREENPOINT, CASSANDRA BRIDGE, SAMARIA ROAD, HULL STREET TO SUPER

OP.317996. (2) DELPORT GN ID NO 7611135081088. (3) DISTRIK: KIMBERLEY. POSADRES: P O BOX 2652, KIMBERLEY, 8300. (4) VERANDERING IN BESONDERHEDE, PERMIT NO. 301149/6 VAN DELPORT GN (15 X PASSASIERE, DISTRIK: KIMBERLEY). (5) 1 X 15 PASSASIERE. (6) DIE VERVOER VAN TAXI PASSASIERE. (7) MAGTIGING: Permit No. 301149/6

EXISTING AUTHORITY:

FROM INDIAN CENTRE TAXI RANK, KIMBERLEY TO GALESHEWE, KIMBERLEY VIA:

- (I) PNIEL ROAD, TYSON ROAD, GALESHEWE ROAD, MORGAN ROAD, HULANA STREET, SECHOARENG STREET, NOBENGULA STREET, MAGODA STREET, DINGAAN STREET, MONTSHIWA STREET AND MOSHOESHOE STREET;
- (II) BARKLY ROAD, TSHWENI ROAD, STAMPER STRAAT AND ADAM NOMAKOLA STREET;
- (III) GREEN STREET, FINDLAYSON ROAD, JOHN DAKA STREET, LESHOGO STREET AND ROYAL STREET; AND BACK TO INDIAN CENTRE TAXI RANK, KIMBERLEY.

ADDITIONAL AUTHORITY: (MINE WORKERS)

- I) FROM SELEKE STREET, BARKLY ROAD VIA PNIEL ROAD, CECIL SUSSMAN ROAD, QUINN STREET, MAUDE STREET, HULL STREET TO SUPER STONE MINING AND BACK OVER THE SAME ROUTE.
- II) FROM NOBENGULA STREET, JOHN DAKA, VIA CORLESS ROAD, RESERVE ROAD, GREEN STREET, PNIEL ROAD, CECIL SUSSMAN, QUINN STREET, MAUDE STREET, HULL STREET TO SUPER STONE MINING OVER THE SAME AND BACK OVER THE SAME ROUTE.
- III) FROM STARLING & RAVEN STREET VIA RAVEN STREET, EAGLE STREET, MIDLANDS ROAD, BARKLY ROAD, CECIL SUSSMAN, QUINN STREET, MAUDE STREET, HULL STREET TO SUPER STONE MINING AND BACK OVER THE SAME ROUTE.
- IV) FROM GREEN POINT OVER BEACONSFIELD, VIA HERCULES STREET, ARISTOTLE AVENUE OVER CASSANDRA BRIDGE, SAMARIA ROAD, HULL STREET TO SUPER STONE MINING AND BACK OVER THE SAME ROUTE.

OP.317998. (2) KITCHEN OK ID NO 6310125757085. (3) DISTRIK: KURUMAN. POSADRES: P O BOX 108, MOTHIBISTAD, MOTHIBISTAD, 8474. (4) VERANDERING IN BESONDERHEDE, PERMIT NO. 307520/1 VAN KITCHEN OK (15 X PASSASIER, DISTRIK: KURUMAN). (5) 1 X 15 PASSASIER. (6) DIE VERVOER VAN TAXI PASSASIER. (7) MAGTIGING:

Permit No. 307520/1

- (I) FROM DRIES VAN ZYL BUS AND TAXI RANK, KURUMAN TO SESHENG VIA KATHU AND RETURN TO KURUMAN.
- (II) FROM DRIES VAN ZYL BUS TERMINUS AND TAXI RANK, KURUMAN TO LIME ACRES AND RETURN TO DRIES VAN ZYL BUS TERMINUS AND TAXI RANK, KURUMAN.
- (III) FROM DRIES VAN ZYL BUS & TAXI RANK, KURUMAN TO DIKGWENG VILLAGE SITUATED IN TEH GASEGONYANE MUNICIPALITY AND BACK TO DRIES VAN ZYL BUS & TAXI RANK, KURUMAN

OP.318070. (2) SMIT P ID NO 5310115151084. (3) DISTRIK: GORDONIA. POSADRES: POSBUS 340, KEIMOES, KEIMOES, 8860. (4) NUWE AANSOEK. (5) 1 X 15 PASSASIER. (6) DIE VERVOER VAN TAXI PASSASIER. (7) MAGTIGING: NEW APPLICATION:

- (1) FROM KEIMOES TO EERSTERUS PASSING UPINGTON, KURUMAN, VRYBURG, RUSTENBURG, BRITS AND BACK ON THE SAME ROUTE.
- (2) FROM KEIMOES TO UPINGTON AND FROM UPINGTON TO SPRINGBOK PASSING KEIMOES, KAKAMAS, POFADDER, AGGENEYS, SPRINGBOK AND BACK TO KEIMOES ON THE SAME ROUTE.
- (3) FROM KEIMOES TO KENHARTS AND BACK TO KEIMOES ON THE SAME ROUTE.

OP.318084. (2) DEKOKER JW ID NO 6104305162087. (3) DISTRIK: KURUMAN. POSADRES: POSBUS 202, DIBENG, DIBENG, 8463. (4) NUWE AANSOEK. (5) 1 X 13 PASSASIER. (6) DIE VERVOER VAN TAXI PASSASIER. (7) MAGTIGING: NEW APPLICATION:

- I) VANAF DIBENG NA KATHU EN TERUG NA DIBENG.
- II) VANAF KATHU NA SESHENG EN TERUG NA KATHU.

OP.318088. (2) BOCK GM ID NO 6104165185087. (3) DISTRIK: NAMAKWALAND. POSADRES: POSBUS 91, PELLA, PELLA, 8891. (4) NUWE AANSOEK, PERMIT NO. 309361/0 VAN BOCK GM (15 X PASSASIER, DISTRIK: NAMAKWALAND). (5) 1 X 15 PASSASIER. (6) DIE VERVOER VAN TAXI PASSASIER. (7) MAGTIGING: Permit No. 309361/0
BESTAANDE MAGTIGING:

- (I) VANAF PELLA NA POFADDER EN TERUG NA PELLA OP DINSDAE, DONDERDAE EN SATERDAE.
VERTREK PELLA: 08H00
ARRIVEER PELLA: 12H00
- (II) VANAF PELLA NA SPRINGBOK EN TERUG NA PELLA OP MAANDAE, WOENSDAE EN VRYDAE.
VERTREK PELLA: 07H00
ARRIVEER PELLA: 15H00

BYKOMENDE MAGTIGING:

- I) VANAF PELLA NA POFADDER EN TERUG NA PELLA. (DAAGLIKS)
- II) VANAF PELLA NA SPRINGBOK EN TERUG NA PELLA. (DAAGLIKS)

III) VANAF PELLA NA ONSEEPKANS OOR POFADDER EN TERUG NA PELLA OOR DIESELFDE ROETE.

OP.318089. (2) MOAGI PF ID NO 5412155364088. (3) DISTRICT: KURUMAN. POSTAL ADDRESS: PRIVAATSAK 9, KURUMAN, KURUMAN, 8470. (4) ADDITIONAL VEHICLE. (5) 1 X 15 PASSENGERS. (6) THE CONVEYANCE OF TAXI PASSENGERS. (7) AUTHORITY:

- (I) FROM KURUMAN TAXI RANK TO MOTHIBISTAD AND BATLHAROS, KURUMAN AND RETURN TO TAXI RANK, KURUMAN.
- (II) FROM KURUMAN TAXI RANK TO LIME ACRES AND RETURN TO TAXI RANK, KURUMAN.
- (III) FROM KURUMAN TAXI RANK VIA VRYBURG TO RUSTENBURG AND RETURN TO TAXI RANK, KURUMAN. ON CONDITION THAT NO PASSENGERS BE PICKED UP OR SET DOWN AT VRYBURG

OP.318090. (2) MOAGI PF ID NO 5412155364088. (3) DISTRICT: KURUMAN. POSTAL ADDRESS: PRIVAATSAK 9, KURUMAN, KURUMAN, 8470. (4) CHANGE OF PARTICULARS, PERMIT NO. 304489/4 FROM MOAGI PF (15 X PASSENGERS, DISTRICT: KURUMAN). (5) 1 X 15 PASSENGERS. (6) THE CONVEYANCE OF TAXI PASSENGERS. (7) AUTHORITY:

Permit No. 304489/4

EXISTING AUTHORITY:

- (I) FROM KURUMAN TAXI RANK TO MOTHIBISTAD AND BATLHAROS, KURUMAN AND RETURN TO TAXI RANK, KURUMAN.
- (II) FROM KURUMAN TAXI RANK TO LIME ACRES AND RETURN TO TAXI RANK, KURUMAN.
- (III) FROM KURUMAN TAXI RANK VIA VRYBURG TO RUSTENBURG AND RETURN TO TAXI RANK, KURUMAN. ON CONDITION THAT NO PASSENGERS BE PICKED UP OR SET DOWN AT VRYBURG

ADDITIONAL AUTHORITY:

- (I) FROM KURUMAN TAXI RANK ONTO ROUTE N14 INTO THE VRYBURG TAXI RANK, RETURN ONTO N14 THROUGH DELAREYVILLE, OTTOSDAL, KLERKSDORP, POTCHEFSTROOM TO JOHANNESBURG AND AND TO KURUMAN OVER THE SAME ROUTE.
- (II) FROM KURUMAN ONTO R31 THROUGH DANIELSKUIL, TURN LEFT AT POSTMASBURG/KIMBERLEY ROUTE, THROUGH KOOPMANSFONTEIN, ULCO, DELPORTSHOOP, BARKLY WEST TO KIMBERLEY AND BACK TO KURUMAN OVER THE SAME ROUTE.
- (III) FROM KURUMAN ONTO N14, TURN RIGHT AT A JUNCTION TO KATHU/SISHEN, TURN BACK ONTO N14 THROUGH OLIFANTSHOEK, UPINGTON, KEIMOS TO KAKAMAS AND BACK TO KURUMAN OVER THE SAME ROUTE.

OP.318155. (2) JANTJIES WSD ID NO 7103135192081. (3) DISTRIK: KIMBERLEY. POSADRES: 16 BETA STREET, COLVILLE, KIMBERLEY, 8301. (4) NUWE AANSOEK. (5) 1 X 15 PASSASIER. (6) DIE VERVOER VAN TAXI PASSASIER. (7) MAGTIGING:

NEW APPLICATION:

FROM APPROVED CITY TAXI RANK, BULTFONTEIN ROAD, KIMBERLEY TO GALESHEWE VIA:

- (I) PNIEL ROAD, TYSON ROAD, GALESHEWE ROAD, MORGAN ROAD, HULANA STREET, SEOCHOARENG STREET, NOBENGULA STREET, MAGODA STREET, DINGAAN STREET, MONTSHIWA STREET AND MOSHOESHOE STREET.
- (II) BARKLY ROAD, TSHWENI STREET, STAMPER STREET, FINDLAYSON ROAD, JOHN DAKA STREET, LECHOLO STREET, ADAM NOMAKOLA STREET AND;
- (III) GREEN STREET, SEDITI STREET AND RAMATSHELA STREET AND RETURN TO APPROVED CITY TAXI RANK, KIMBERLEY.

OP.318157. (2) SEBOLETSE DK ID NO 5411195684083. (3) DISTRIK: KIMBERLEY. POSADRES: SOL-PLAATJIESTRAAT 557, GALESHEWE, KIMBERLEY, 8300. (4) NUWE AANSOEK. (5) 1 X 15 PASSASIER. (6) DIE VERVOER VAN ANDER. (7) MAGTIGING:

NEW APPLICATION:

FROM GALESHEWE, KIMBERLEY TO PHELINDABA AND RIETVALE, RITCHIE AND RETURN TO GALESHEWE, KIMBERLEY.

OP.318171. (2) MODISE LN ID NO 6309125909084. (3) DISTRIK: KURUMAN. POSADRES: P O BOX 796, KURUMAN, KURUMAN, 8460. (4) NUWE AANSOEK. (5) 1 X 15 PASSASIER. (6) DIE VERVOER VAN TAXI PASSASIER. (7) MAGTIGING:

NEW APPLICATION:

- (I) FROM TAXI RANK, KURUMAN TO MAGOJANENG (N.W.P) AND RETURN TO TAXI RANK, KURUMAN.
- (II) FROM TAXI RANK, KURUMAN TO CASSEL (N.W.P) AND RETURN TO TAXI RANK, KURUMAN.
- (III) FROM TAXI RANK, KURUMAN WITH N14 TO KLERKSDORP AND RETURN TO TAXI RANK, KURUMAN.

OP.318193. (2) OATS ZW ID NO 4610065415087. (3) DISTRIK: KURUMAN. POSADRES: POSBUS 922, KURUMAN, KURUMAN, 8460. (4) VERANDERING IN BESONDERHEDE, PERMIT NO. 303076/4 VAN OATS ZW (12 X PASSASIERE, DISTRIK: KURUMAN). (5) 1 X 12 PASSASIERE. (6) DIE VERVOER VAN TAXI PASSASIERE.

(7) MAGTIGING:

Permit No. 303076/4
BESTAANDE MAGTIGING:

- (I) VANAF KURUMAN OOR DIE KORTSTE DIREKTE ROETE NA KIMBERLEY EN TERUG NA KURUMAN OOR DIE KORTSTE DIREKTE ROETE. OP VOORWAARDE DAT GEEN PASSASIERE BESTEM VIR BARKLY-WES EN/OF KIMBERLEY OPGELAAI SAL WORD OP ENIGE PUNT TUSSEN FINSCH MYN EN KIMBERLEY NIE EN AFGELAAI SAL WORD TE BARKLY-WES EN/OF KIMBERLEY NIE EN GEEN PASSASIERE BESTEM VIR BARKLY-WES EN/OF FINSCH MYN OF ENIGE ANDER PUNT OP DIE PAD TUSSEN KIMBERLEY EN FINSCH MYN OPGELAAI SAL WORD TE KIMBERLEY OF ENIGE PUNT TUSSEN KIMBERLEY EN FINSCH MYN EN AFGELAAI SAL WORD OP ENIGE PUNT TUSSEN KIMBERLEY EN FINSCH MYN NIE.
- (II) VANAF KURUMAN OOR DIE KORTSTE DIREKTE ROETE NA UPINGTON EN TERUG NA KURUMAN OOR DIE KORTSTE DIREKTE ROETE.

BYKOMENDE MAGTIGING:

- (I) VANAF KURUMAN NA SEODING STAD, NORTH WEST EN TERUG NA KURUMAN.
(II) VANAF KURUMAN NA KAKAMAS EN TERUG NA KURUMAN.
(III) VANAF KURUMAN NA VRYBURG EN TERUG NA KURUMAN.
(IV) VANAF KURUMAN NA CHURCH HILL EN TERUG NA KURUMAN.
(V) VANAF KURUMAN NA JOHANNESBURG EN TERUG NA KURUMAN.

OP.318196. (2) VAN DEN HEEVER SCJ ID NO 6705290022084. (3) DISTRIK: NAMAKWALAND. POSADRES: P.O. BOX 51, KOTZESHOOP, KOTZESHOOP, 8246. (4) NUWE AANSOEK. (5) 1 X 15 PASSASIERE. (6) DIE VERVOER VAN GEORGANISEERDE GESELSKAPPE. (7) MAGTIGING:
NEW APPLICATION:

- (I) FROM ROOIWALWINKEL TO VIOOLSDRIF PLOT 492 AND BACK TO ROOIWALWINKEL.
(II) FROM ROOIWALWINKEL TO VIOOLSDRIF PLOT 492 TO STEINKOPF TAXI RANK TO SPRINGBOK TAXI RANK AND BACK TO ROOIWALWINKEL ON THE SAME ROUTE.
(III) FROM ROOIWALWINKEL TO VIOOLSDRIF PLOT 492 TO STEINKOPF TAXI RANK TO PORT NOLLOTH TAXI RANK TO ALEXANDERBAY TAXI RANK TO SANDDRIFT TAXI RANK AND BACK TO ROOIWALWINKEL ON THE SAME ROUTE.
(IV) FROM ROOIWALWINKEL TO VIOOLSDRIF PLOT 492 TO STEINKOPF TAXI RANK TO SPRINGBOK TAXI RANK TO VAN RHYNSDORP TAXI RANK TO BELLVILLE STATION TAXI RANK AND BACK TO ROOIWALWINKEL ON THE SAME ROUTE.

OP.318214. (2) DIKGETSI SN ID NO 5010035285083. (3) DISTRIK: WARRENTON. POSADRES: 476 SEBE STREET, IKHUTSENG, WARRENTON, 8530. (4) NUWE AANSOEK. (5) 1 X 23 PASSASIERE. (6) DIE VERVOER VAN GEORGANISEERDE GESELSKAPPE. (7) MAGTIGING:
NUWE AANSOEK:

- (A) VANAF WARRENTON NA PORT ELIZABETH MET N10 EN N12 EN TERUG NA WARRENTON.
(B) VANAF WARRENTON NA MAFIKENG MET R49 EN TERUG NA WARRENTON.
(C) VANAF WARRENTON NA JOHANNESBURG MET N12 EN TERUG NA WARRENTON.
(D) VANAF WARRENTON NA LADYBRAND MET N12, R48 EN N8 EN TERUG NA WARRENTON.
(E) VANAF WARRENTON NA KURUMAN MET N12 EN R34 EN TERUG NA WARRENTON.
(F) VANAF WARRENTON NA KROONSTAD MET R49 EN TERUG NA WARRENTON.
(G) VANAF WARRENTON NA PAMPIERSTAD MET N12 EN N1 EN TERUG NA WARRENTON.
(H) VANAF WARRENTON NA KAAPSTAD MET N12 EN TERUG NA WARRENTON.
(I) VANAF WARRENTON NA UPINGTON MET N12 EN R64 EN TERUG NA WARRENTON.
(J) VANAF WARRENTON NA KIMBERLEY MET N12 EN TERUG NA WARRENTON.

OP.318231. (2) MOKONG NG ID NO 6005305810080. (3) DISTRIK: KURUMAN. POSADRES: P O BOX 962, KURUMAN, KURUMAN, 8460. (4) VERANDERING IN BESONDERHEDE, PERMIT NO. 302345/3 VAN MOKONG NG (14 X PASSASIERE, DISTRIK: KURUMAN). (5) 1 X 14 PASSASIERE. (6) DIE VERVOER VAN TAXI PASSASIERE. (7) MAGTIGING:

Permit No. 302345/3
FROM DRIES VAN ZYL BUS TERMINUS, KURUMAN OVER THE SHORTEST DIRECT ROUTE TO MAGOJANENG VILLAGE, DISTRICT KUDUMANE, NORTH WEST PROVINCE AND RETURN TO DRIES VAN ZYL BUS TERMINUS, KURUMAN OVER THE SHORTEST DIRECT ROUTE.

OP.318242. (2) OATS ZW ID NO 4610065415087. (3) DISTRIK: KURUMAN. POSADRES: POSBUS 922, KURUMAN, KURUMAN, 8460. (4) VERANDERING IN BESONDERHEDE, PERMIT NO. 303115/1 VAN OATS ZW (34 X PASSASIERE, DISTRIK: KURUMAN). (5) 1 X 34 PASSASIERE. (6) DIE VERVOER VAN GEORGANISEERDE

GESELSKAPPE. (7) MAGTIGING:

Permit No. 303115/1

BESTAANDE MAGTIGING:

PERSONE WAT HULLE SELF IN 'N GROEP GEORGANISEER HET EN HULLE PERSOONLIKE BESITTINGS. VANAF KURUMAN OOR DIE KORTSTE DIREK- TE ROETES NA UPINGTON, VAN ZYLSRUST EN KAAPSTAD EN TERUG MET DIESELFDE PASSASIERE NA DIE PLEK WAAR DIE GROEP IN DIE EERSTE INSTANSIE OPGELAAI IS TE KURUMAN. ONDERHEWIG AAN DIE UITDRUKLIKE VOORWAARDE DAT DIE VERVOER VAN SO 'N GROEP AS 'N EENHEID DIE HEEN- EN TERUGREIS ONDERNEEM MET DIE UITSLUIT- LIKE GEMEENSKAPLIKE DOEL OM EEN OF MEER VAN DIE VOLGENDE GELEENTHEDE BY TE WOON: -

- (I) 'N TROUE;
- (II) 'N BEGRAFNIS;
- (III) 'N GODSDIENSTIGE BYEENKOMS;
- (IV) 'N SPORTBYEENKOMS HETSY AS DEELNEMERS OF AS TOESKOUERS
- (V) 'N PIEKNIK OF ENIGE ANDER SOORTGELYKE VORM VAN GEORGANISEERDE VERMAAK OF ONTSPANNING.

VANAF VRYDAE 17:00 TOT MAANDAE 08:00 EN OP PUBLIEKE VAKANSIE DAE OP VOORWAARDE DAT DIE TERUGREIS AANVAAR EN VOLTOOI SAL WORD BINNE DIE BESTEK VAN DIE GENOEMDE TYE EN DAE.

BYKOMENDE MAGTIGING:

- (I) FROM KURUMAN TO KAKAMAS AND RETURN TO KURUMAN.
- (II) FROM KURUMAN TO AUGRABIES AND RETURN TO KURUMAN.
- (III) FROM KURUMAN TO KIMBERLEY AND RETURN TO KURUMAN.
- (IV) FROM KURUMAN TO MAFIKENG AND RETURN TO KURUMAN.
- (V) FROM KURUMAN TO JOHANNESBURG AND RETURN TO KURUMAN.
- (VI) FROM KURUMAN TO THABA 'NCHU AND RETURN TO KURUMAN.
- (VII) FROM KURUMAN TO RUSTENBURG AND RETURN TO KURUMAN.
- (VIII) FROM KURUMAN TO VRYBURG AND RETURN TO KURUMAN.
- (IX) FROM KURUMAN TO BLACK ROCK AND RETURN TO KURUMAN.

OP.318268. (2) BRINK LH ID NO 6810315278081. (3) DISTRIK: NAMAKWALAND. POSADRES: POSBUS 142, GARIES, GARIES, 8220. (4) VERANDERING IN BESONDERHEDE, PERMIT NO. 307211/1 VAN BRINK LH (22 X PASSASIERE, DISTRIK: NAMAKWALAND). (5) 1 X 22 PASSASIERE. (6) DIE VERVOER VAN GEORGANISEERDE GESELSKAPPE. (7) MAGTIGING:

Permit No. 307211/1

- I) VANAF KAMIESKROON, RIETPOORT, STOFKRAAL, MOLSVLEI EN KHEIS NA KIMBERLEY, KURUMAN, DE AAR, CALVINIA, COLESBERG, KUBOES EN WARRENTON EN TERUG NA KHEIS, MOLSVLEI, STOFKRAAL, RIETPOORT, KAMIESKROON.
- II) VANAF GARIES, PAULSHOEK, TWEERIVIER, LELIEFONTEIN, SPOEGRIVIER, KLIPFONTEIN, NOURIVIER, ROOIFONTEIN, LEPELSFONTEIN, HONDEKLIPBAAI EN KHARKAMS NA SUTHERLAND, FRASERBERG, VREDENDAL EN KAAPSTAD EN TERUG OP DIESELFDE ROETE NA GARIES.

OP.318350. (2) KAMFER FG ID NO 5308315150013. POSADRES: POSBUS 1790, UPINGTON, UPINGTON, 8800. (4) OORDRAG VAN PERMIT, PERMIT NO. 301011/5 VAN VISAGIE F (12 X PASSASIERE, DISTRIK: GORDONIA). (7) MAGTIGING SOOS IN LAASGENOEMDE PERMIT(TE).

OP.318529. (2) DELPORT GN ID NO 7611135081088. (3) DISTRICT: KIMBERLEY. POSTAL ADDRESS: P O BOX 2652, KIMBERLEY, 8300. (4) CHANGE OF PARTICULARS, PERMIT NO. 302915/3 FROM DELPORT GN (15 X PASSENGERS, DISTRICT: KIMBERLEY). (5) 1 X 15 PASSENGERS. (6) THE CONVEYANCE OF TAXI PASSENGERS. (7) AUTHORITY:

Permit No. 302915/3

FROM INDIAN CENTRE TAXI RANK, KIMBERLEY TO GALESHEWE, KIMBERLEY VIA: PNIEL ROAD, GREEN STREET, FINDLAYSON ROAD, JOHN DAKA ROAD, KUTLWANONG, PHUTHANANG, ROYAL STREET, MORGAN ROAD, HULANA STREET, SEOCHOARENG STREET, BOIKHUTSENG, ADAM NOMAKOLA STREET, DINGAAN STREET, MONTSHIWA ROAD, MAGODA STREET, NOBENGULA STREET, IPOPENG, RETSWELELE AND RAMATSELA STREET AND RETURN TO INDIAN CENTRE TAXI RANK, KIMBERLEY.

OP.318531. (2) DELPORT GN ID NO 7611135081088. (3) DISTRICT: KIMBERLEY. POSTAL ADDRESS: P O BOX 2652, KIMBERLEY, 8300. (4) CHANGE OF PARTICULARS, PERMIT NO. 300227/8 FROM DELPORT GN (15 X PASSENGERS, DISTRICT: KIMBERLEY). (5) 1 X 15 PASSENGERS. (6) THE CONVEYANCE OF TAXI PASSENGERS. (7) AUTHORITY:

Permit No. 300227/8

- 1. FROM OPEN MINE CITY TAXI RANK, BULTFONTEIN ROAD, KIMBERLEY TO GALESHEWE, KIMBERLEY VIA PNIEL ROAD, NORTH CIRCULAR, FINDLAYSON ROAD, JOHN DAKA ROAD, KAGISHO, PHOMOLONG, PETER MOKABA, PHUTHANANG, CLUB 3000, CLUB 2000, NOBENGULA STREET, MAGODA STREET, DINGAAN STREET, MONTSHIWA ROAD, MOSHOESHOE STREET, ROYAL STREET, TYSON ROAD, GALESHEWE ROAD, HULANA STREET, SEOCHOARENG STREET, RAMATSELA STREET, DINATLHA DRIVE, SEDITI STREET AND PRESIDENT MANGOPE STREET AND BACK TO OPEN MINE CITY TAXI

- RANK, BULTFONTEIN ROAD, KIMBERLEY.
2. FROM OPEN MINE CITY TAXI RANK, BULTFONTEIN ROAD, KIMBERLEY TO GALESHEWE, KIMBERLEY VIA BARKLY ROAD, SELEKE STREET, TSHWENI STREET, STAMPER STREET, ADAM NOMAKOLA STREET, MADALANE STREET, MAGASHULA STREET, NYATHI HIGHWAY, KWA NOBANTU, WHITE CITY, LANG STREET, NONTLHANTLHA STREET, MATOPO STREET, MORGAN ROAD, ROYAL STREET, TYSON ROAD AND BACK TO APPROVED OPEN MINE CITY TAXI RANK, BULTFONTEIN ROAD, KIMBERLEY.

OP.318562. (2) DUMA DI ID NO 6809295466088. (3) DISTRICT: KIMBERLEY. POSTAL ADDRESS: 83 GEORGE STREET, KIMBERLEY, KIMBERLEY, 8301. (4) NEW APPLICATION. (5) 4 X 15 PASSENGERS. (6) THE CONVEYANCE OF TAXI PASSENGERS. (7) AUTHORITY:

CONVEYANCE OF TAXI PASSENGERS:

1. FROM CRAVEN STREET, TAXI RANK, KIMBERLEY VIA NEW MAIN ROAD, BULTFONTEIN PNIEL ROAD, NORTH CIRCULAR, FINDLAYSON ROAD, JOHN DAKA, KAGISHO, PHOMOLONG, PETER MOKABA, PHUTANANG, CLUB 2000, CLUB 3000, NOBENGULA, MAGODA STREET, DINGAAN STREET, MONTSHIWA, MOSHOESHOE STREET, ROYAL STREET, TYSON ROAD, GALESHEWE ROAD, HULANA, SECHWARENG, RAMATSHELA, DINATLA DRIVE, SIDITI STREET, MATANZIMA STREET, MANGOPE STREET AND BACK TO CRAVEN STREET TAXI RANK, KIMBERLEY.
2. FROM CRAVEN STREET TAXI RANK, KIMBERLEY VAN NEW MAIN ROAD, BULTFONTEIN PNIEL ROAD, BARKLY ROAD, SELEKE STREET, TSHWENI STREET, STAMPER STREET, ADAM NOMAKOLA STREET, MADALANE STREET, MAGASHULA STREET, NYATHI HIGHWAY KWA-NOBANTU, WHITE CITY, LANG STREET, NONTLHANTLHA STREET, MATOPO STREET, MORGAN ROAD, ROYAL STREET, TYSON ROAD, GALESHEWE ROAD AND BACK TO CRAVEN STREET TAXI RANK, KIMBERLEY.
3. FROM CRAVEN STREET TAXI RANK, KIMBERLEY VIA BULTFONTEIN ROAD, LONG STREET, SCHMIDTSDRIFT ROAD, NOBENGULA STREET, LEGISLATURE AND PLATFONTEIN AND BACK TO CRAVEN STREET TAXI RANK, KIMBERLEY.
4. FROM CRAVEN STREET TAXI RANK TO CASINO VIA BULTFONTEIN ROAD, PNIEL ROAD, CECIL SUSSMAN ROAD, TRANSVAAL ROAD AND BACK TO THE TAXI RANK.

from/van : 00318231

to/tot : 00318231

OP 318168 ST MTWANA

DISTRIK: Kimberley

KBY 300875/03 - Radius to Routes

DIE VERVOER VAN TAXI PASSASIERE
THE CONVEYANCE OF TAXI PASSENGERS
BESTAANDE MAGTIGING:

- (i) VANAF STASIESTRAAT EN DIE HOEK VAN SHOPRITE, DE AAR NA PUNTE BINNE 'N RADIUS VAN 50 (VYFTIG) KM VANAF HPK. DE AAR EN TERUG NA STASIESTRAAT EN DIE HOEK VAN SHOPRITE, DE AAR.
- (ii) OP TOEVALLIGE RITTE VANAF STASIESTRAAT EN HOEK VAN SHOPRITE, DE AAR NA PUNTE BINNE 'N RADIUS VAN 100 (EENHONDERD) KM VANAF HPK. DE AAR EN TERUG. STAANPLEK: STASIESTRAAT EN HOEK VAN SHOPRITE, DE AAR.

WYSIGING VAN RADIUS NA ROETE:

VANAF SHOPRITE EN STASIE, STASIESTRAAT, DE AAR NA:-

- (i) HANOVER MET N10
- (ii) KING WILLIAMSTOWN MET N10 OOR R63
- (iii) COLESBERG MET N10 EN N1
- (iv) PHILLIPSTOWN EN PETRUSVILLE MET R48
- (v) BRITSTOWN MET N10 EN OOR N12 MET N1 NA KAAPSTAAD
- (vi) KIMBERLEY MET R48, R705 EN N12
- (vii) UPINGTON MET N10 EN TERUG NA STASIESTRAAT, DE AAR.

OP 318144 KM MOIMUPI

DISTRIK: Kimberley

KBY 301458/07 - Radius to Routes

DIE VERVOER VAN TAXI PASSASIERE
THE CONVEYANCE OF TAXI PASSENGERS
EXISTING AUTHORITY:

BINNE 'N RADIUS VAN 50 (VYFTIG) KM VANAF HPK. KIMBERLEY.
AMENDMENT OF RADIUS TO ROUTE:

1. FROM CRAVEN STREET, TAXI RANK, KIMBERLEY VIA NEW MAIN ROAD, BULTFONTEIN PNIEL ROAD, NORTH CIRCULAR, FINDLAYSON ROAD, JOHN DAKA, KAGISHO, PHOMOLONG, PETER MOKABA, PHUTANANG, CLUB 2000, CLUB 3000, NOBENGULA, MAGODA STREET, DINGAAN STREET, MONTSHIWA, MOSHOESHOE STREET, ROYAL TYSON ROAD, GALESHEWE ROAD, HULANA, SECHWARENG, RAMATSELA, DINATLA DRIVE, SIDI TI STREET, MATANZIMA STREET, MANGOPE STREET AND BACK TO CRAVEN STREET TAXI RANK, KIMBERLEY.
2. FROM CRAVEN STREET TAXI RANK, KIMBERLEY VIA NEW MAIN ROAD, BULTFONTEIN, PNIEL ROAD, BARKLY ROAD, SELEKE STREET, TSHWENI STREET, STAMPER STREET, ADAM NOMAKOLA STREET, MADALANE STREET, MAGASHULA STREET, NYATHI HIGHWAY KWA-NOBANTU, WHITE CITY, LANG STREET, NONTLHANTLHA STREET, MATOPO STREET, MORGAN ROAD, ROYAL STREET, TYSON ROAD, GALESHEWE ROAD AND BACK TO CRAVEN STREET TAXI RANK, KIMBERLEY.
3. FROM CRAVEN STREET TAXI RANK, KIMBERLEY VIA BULTFONTEIN ROAD, LONG STREET, SCHMIDTSDRIFT ROAD, NOBENGULA STREET, LEGISLATURE AND PLATFONTEIN AND BACK TO CRAVEN STREET TAXI RANK, KIMBERLEY.
4. FROM CRAVEN STREET TAXI RANK, KIMBERLEY TO CASINO VIA BULTFONTEIN ROAD PNIEL ROAD, CECIL SUSSMAN ROAD, TRANSVAAL ROAD AND BACK TO CRAVEN STREET TAXI RANK, KIMBERLEY.

OP 317514 AC LOSPER

DISTRIK : UPINGTON

KBY 301432/04 — Radius na Roete

DIE VERVOER VAN TAXI PASSASIERE
THE CONVEYANCE OF TAXI PASSENGERS
BESTAANDE MAGTIGING:

- (i) VANAF KEIMOE NA PUNTE BINNE DIE MUNISIPALE GEBIED VAN KEIMOE EN TERUG.
- (ii) VANAF KEIMOE NA KUILSRIVIER OOR KENHARDT, BRANDVLEI, CALVINIA EN VANRHYNSDORP EN TERUG OOR DIESELFDE ROETE NA KEIMOE.
OP VOORWAARDE DAT GEEN PASSASIERE NA KUILSRIVIER OOR UPINGTON VERVOER SAL WORD NIE.
- (iii) VANAF KEIMOE OOR DIE KORTSTE DIREKTE ROETES NA KAKAMAS EN UPINGTON EN TERUG OOR DIE KORTSTE DIREKTE ROETES NA KEIMOE.

WYSIGING VAN RADIUS NA ROETE:

- 1. VANAF KEIMOE TAXISTAANPLEK NA VERSKILLENDE WOONBUURTE, UITB. 3, 6, 7 DRIEHOEK EN PLAKKERSKAMP EN TERUG NA KEIMOE.
- 2. VANAF KEIMOE TAXISTAANPLEK NA VERSKILLENDE EILANDE, GEORGE-EILAND, ROOIKOPEILAND, SANDEILAND, NEILERSDRIFT, KOMS, KOEPKOEP, LANGEILAND EN TERUG NA KEIMOE.
- 3. VANAF KEIMOE TAXISTAANPLEK NA SOVERBY, CURRIESKAMP, BLAAUWSKOP, MC TAGGATSKAMP EN TERUG NA KEIMOE.
- 4. VANAF KEIMOE TAXISTAANPLEK NA LUTZPUTS, SANDKOP, EENDUIN, FRIERSDALE, ELIMEILAND, VOSTERSEILAND, WARMSAND EN TERUG NA KEIMOE.

OP 318152 V.C. VAN ZYL

DISTRIK : NAMAKWALAND

KBY 302156/02 — Radius na Roete

DIE VERVOER VAN TAXI PASSASIERE
THE CONVEYANCE OF TAXI PASSENGERS
BESTAANDE MAGTIGING:

- (i) VANAF STEINKOPF NA PUNTE BINNE 'N GEBIED MET 'N STRAAL MET 100 (EENHONDERD) KM VANAF STEINKOPF EN TERUG OP VOORWAARDE DAT OP DIE HEENREIS GEEN PASSASIERE OPGELAAI WORD NADAT STEINKOPF VERLAAT IS NIE EN OP DIE TERUGREIS AFGELAAI WORD VOORDAT STEINKOPF BEREIK WORD NIE.
- (ii) VANAF STEINKOPF NA PUNTE BINNE DIE LANDDROSDISTRIK VAN KUILSRIVIER EN TERUG NA STEINKOPF OP VOORWAARDE DAT OP DIE HEENREIS GEEN PASSASIERE OPGELAAI WORD NADAT STEINKOPF VERLAAT IS NIE EN OP DIE TERUGREIS GEEN PASSASIERE AFGELAAI WORD VOORDAT STEINKOPF BEREIK WORD NIE.

WYSIGING VAN RADIUS NA ROETE:

- (i) VANAF STEINKOPF OOR O'KIEP NA SPRINGBOK EN TERUG NA STEINKOPF.
- (ii) VANAF STEINKOPF NA NABABEEP EN TERUG NA STEINKOPF.
- (iii) VANAF STEINKOPF NA CONCORDIA EN TERUG NA STEINKOPF.
- (iv) VANAF STEINKOPF NA AGGENEYS EN TERUG NA STEINKOPF.
- (v) VANAF STEINKOPF NA GOODHOUSE EN HENKRIES EN TERUG NA STEINKOPF.
- (vi) VANAF STEINKOPF NA ROOIWAL EN VIOOLSDRIFT EN TERUG NA STEINKOPF.
- (vii) VANAF STEINKOPF NA EKSTEENFONTEIN EN LEKKERSING EN TERUG NA STEINKOPF.
- (viii) VANAF STEINKOPF NA ALEXANDERBAAI EN TERUG NA STEINKOPF.
- (ix) VANAF STEINKOPF NA PORT NOLLOTH EN TERUG NA STEINKOPF.
- (x) VANAF STEINKOPF NA KLEINZEE EN KOINGNAAS EN TERUG NA STEINKOPF.
- (xi) VANAF STEINKOPF NA KOMMAGAS EN BUFFELSRIVIER EN TERUG NA STEINKOPF.
- (xii) VANAF STEINKOPF NA BULLETRAP EN TERUG NA STEINKOPF.

OP 318151 TE VAN 27L

Distrik : NAMAKWANA

KBY 508709/03 — Radius na Roete

DIE VERVOER VAN TAXI PASSASIERE
THE CONVEYANCE OF TAXI PASSENGERS
BESTAANDE MAGTIGING:

- (i) VANAF STEINKOPF NA PUNTE BINNE 'N GEBIED MET 'N STRAAL VAN 100 (EENHONDERD) KM VANAF STEINKOPF EN TERUG OP VOORWAARDE DAT OP DIE HEENREIS GEEN PASSASIERE OPGELAAI WORD NADAT STEINKOPF VERLAAT IS NIE EN OP DIE TERUGREIS AFGELAAI WORD VOORDAT STEINKOPF BEREIK WORD NIE.
- (ii) VANAF STEINKOPF NA ALEXANDERBAAI EN TERUG NA STEINKOPF.
- (iii) VANAF STEINKOPF NA KUBOES EN TERUG NA STEINKOPF.
- (iv) VANAF STEINKOPF NA SENDELINGSDRIFT EN TERUG NA STEINKOPF.
- (v) VANAF STEINKOPF NA KLEINZEE EN TERUG NA STEINKOPF.
- (vi) VANAF STEINKOPF NA KOIINGNAAS EN TERUG NA STEINKOPF.
- (vii) VANAF STEINKOPF NA HONDEKLIPBAAI EN TERUG NA STEINKOPF.
- (viii) VANAF STEINKOPF NA KAMIESKROON EN TERUG NA STEINKOPF.
- (ix) VANAF STEINKOPF NA GARIES EN TERUG NA STEINKOPF.
- (x) VANAF STEINKOPF NA GARAGAMS EN TERUG NA STEINKOPF.
- (xi) VANAF STEINKOPF NA BITTERFONTEIN EN TERUG NA STEINKOPF.
- (xii) VANAF STEINKOPF NA NUWERUS EN TERUG NA STEINKOPF.
- (xiii) VANAF STEINKOPF NA VAN RHYNSDORP EN TERUG NA STEINKOPF.
- (xiv) VANAF STEINKOPF NA VREDENDAL EN TERUG NA STEINKOPF.
- (xv) VANAF STEINKOPF NA NIEUWOUDTVILLE EN TERUG NA STEINKOPF.
- (xvi) VANAF STEINKOPF NA CALVINIA EN TERUG NA STEINKOPF.
- (xvii) VANAF STEINKOPF NA LOERIESFONTEIN EN TERUG NA STEINKOPF.
- (xviii) VANAF STEINKOPF NA BRANDVLEI EN TERUG NA STEINKOPF.
- (xix) VANAF STEINKOPF NA KENHARD EN TERUG NA STEINKOPF.
- (xx) VANAF STEINKOPF NA UPINGTON EN TERUG NA STEINKOPF.
- (xxi) VANAF STEINKOPF NA KEIMOES EN TERUG NA STEINKOPF.
- (xxii) VANAF STEINKOPF NA KAKAMAS EN TERUG NA STEINKOPF.
- (xxiii) VANAF STEINKOPF NA POFADDER EN TERUG NA STEINKOPF.
- (xxiv) VANAF STEINKOPF NA PELLA EN TERUG NA STEINKOPF.
- (xxv) VANAF STEINKOPF NA AGGENEYS EN TERUG NA STEINKOPF.
- (xxvi) VANAF STEINKOPF NA KOMAGGAS EN TERUG NA STEINKOPF.
- RADIUS NA ROETE:
1. VANAF STEINKOPF OOR OKIEP NA SPRINGBOK EN TERUG NA STEINKOPF.
 2. VANAF STEINKOPF NA NABABEEP EN TERUG NA STEINKOPF.
 3. VANAF STEINKOPF NA CONCORDIA EN TERUG NA STEINKOPF.
 4. VANAF STEINKOPF NA GOODHOUSE EN HENKRIES EN TERUG NA STEINKOPF.
 5. VANAF STEINKOPF NA ROOIWAL EN VIOOLSDRIFT EN TERUG NA STEINKOPF.
 6. VANAF STEINKOPF NA EKSTEENFONTEIN EN LEKKERSING EN TERUG NA STEINKOPF.
 7. VANAF STEINKOPF NA PORT NOLLOTH EN TERUG NA STEINKOPF.
 8. VANAF STEINKOPF NA BUFFELSRIVIER EN TERUG NA STEINKOPF.
 9. VANAF STEINKOPF NA BULLETRAP EN TERUG NA STEINKOPF.

PIETERMARITZBURG

Address to which representations must be submitted: The Secretary, Local Road Transportation Board, Private Bag X9135, Pietermaritzburg, 3200, and the respective applicant.

Adres waarheen vertoë gerig moet word: Die Sekretaris, Plaaslike Padvervoerraad, Privaat Sak X9135, Pietermaritzburg, 3200, en die betrokke applikant.

Full particulars in respect of each application are open to inspection at the Local Road Transportation Board's office.

Volle besonderhede ten opsigte van elke aansoek lê ter insae by die Plaaslike Padvervoerraad se kantoor.

from/van : 2005/09/01
from/van : G22

to/tot : 2005/09/01
to/tot : G22

OP.1310008. (2) MKHWANAZI MO ID NO 5401155337087. (3) DISTRICT: DURBAN. POSTAL ADDRESS: HOUSE 1539, SECTION 2, MADADENI, 2951. (4) CHANGE OF PARTICULARS, PERMIT NO. 1278891/0 FROM MKHWANAZI MO (14 X PASSENGERS, DISTRICT: DURBAN). (5) 1 X 14 PASSENGERS. (6) THE CONVEYANCE OF OTHER. (7) AUTHORITY: Permit No. 1278891/0
CHARTER SERVICE:
FROM HOUSE 1539 SECTION 2 MADADENI TOWNSHIP TO PRE ARRANGED PICK UP POINTSWITHIN THE PROVINCE OF KWA ZULU/NATAL, GAUTENG, MPUMALANGA AND FREE STATE AND FROM SUCH POINTS TO POINTS WITHIN THE PROVINCE OF KWA ZULU/NATAL AND RETURN.

SIZWE TAXI OWNERS ASSOCIATION
DETAILED ROUTE DESCRIPTION

MEMBERS : 82

VEHICLES : 189

FROM DICKS MENDOZO TO NEWCASTLE:

FROM DICKS MENDOZO FARM KUBHEKA TRIBAL AUTHORITY TO JOIN P483 AT JACKSPAN, TURN RIGHT INTO JR1 THROUGH JOHNSTON FARM AND LESTIE FARM TO JOIN BR1 THEN RIGHT INTO P483 JOIN N11, TURN RIGHT INTO ALLEN STREET, TURN LEFT INTO KIRKLAND STREET, TURN RIGHT INTO VOORTREKKER STREET, INTO NEWCASTLE TAXI RANK.

FROM OSIZWENI TO MADADENI :

FROM OSIZWENI TOWNSHIP ALL SECTIONS USING AUTHOURISED PUBLIC ROAD TRANSPORT TO JOIN P483 AT EMPOMPINI TEKU, KHUZANI, THEN TURN RIGHT AT TEKU TO JOIN BR1.

OSIZWENI TO MADADENI:

ALL SECTION AT OSIZWENI TOWNSHIP TO JOIN P483 AT JACKSPAN PASSING EMPOMPINI TEKU, KHUZANI THEN TURN RIGHT TO JOIN BR2, INTO MADADENI PASSING BREUERY THEN USE ANY OTHER AUTHORISED PUBLIC TRANSPORT ROUTE VIA MADADENI SHOPPING CENTRE, AMAJUBA REGIONAL OFFICE, USE ALL RANKING AND SHOPPING FACILITES.

OSIZWENI TO NEW CASTLE AND RETURN:

- A. FROM OSIZWENI SECTION C, D & F VIA TOP RANK, WARD FIVE TOWARDS EMPOMPINI AND JOIN MAIN ROAD P483 JOIN N11 TURN RIGHT INTO ALLEN ATREET, TURN LEFT INTO KIRKLAND STREET, TURN RIGHT INTO VOORTREKKER STREET INTO NEWCASTLE TAXI RANK

RETURN: SAME AS FORWARD ROUTE.

RESTRICTION: NO RESTRICTION TO AND FROM .

- B. FROM OSIZWENI SECTION C, D & F VIA MAKHANYA EMAFOUR, JAKKALASPAN AND JOIN P483 TURN TO N11, TURN RIGHT INTO ALLEN STREET LEFT INTO KIRKLAND STREET, TURN RIGHT INTO VOORTREKKER STREET INTO NEWCASTLE TAXI RANK .

RETURN: SAME AS FORWARD ROUTE,

RESTRICTION: NO RESTRICTION TO AND FROM .

- C. FROM OSIZWENI SECTION C, D & F EMATHANGINI, EMAROMENI, ESITLOL ESIBOMVU, XOLANI TOWARDS EMPOMPINI AND JOIN P483 , TURN RIGHT INTO HARDWICK STREET, LEFT INTO HARDING STREET, RIGHT INTO ALLEN STREET, LEFT INTO SUTHERLAND, TURN RIGHT INTO VOORTREKKER STREET INTO NEWCASTLE TAXI RANK .

RETURN: SAME AS FORWARD ROUTE

RESTRICTION: NO RESTRICTION TO AND FROM.

- D. FROM OSIZWENI SECTION C, D & F VIA KHUZANI, MANZANA, AND JOIN P483, TURN RIGHT INTO ASIPHEPE ROAD, ALBERT WESSELS ROAD, TURN RIGHT INTO HARDWICK STREET, LEFT INTO MURCHISON STREET, TURN RIGHT INTO VOORTREKKER STREET INTO NEWCASTLE TAXI RANK

RETURN SAME AS FORWARD ROUTE,

RESTRICTION : NO RESTRICTION TO AND FROM TO AND FROM

- E. FROM MNDOZO VIA DICKS, JOIN P483, TURN RIGHT INTO ASIPHEPE ROAD, INTO ALBERT WESSELS STREET, TURN RIGHT INTO FARADAY STREET, RIGHT INTO HARDWICK STREET, LEFT INTO MURCHISON STREET, TURN RIGHT INTO VOORTREKKER STREET INTO NEWCASTLE TAXI RANK.

RETURN: SAME AS FORWARD ROUTE

RESTRICTION: NO RESTRICTION TO AND FROM.

NEWCASTLE TO JOHANNESBURG:

- (a) FROM NEWCASTLE TAXI RANK JOIN VOORTREKKER STREET, LEFT INTO KIRKLAND STREET, TURN LEFT INTO R23 AND PASS GREYLINGSTRAD, BALFOUR TURN RIGHT INTO N3 TURN INTO M2 WEST, TO HARROW ROAD INTO WANDERERS INTO PARK CITY RANK.

RETURN JOURNEY DÉPART FROM PARK CITY RANK, INTO DEVILLERS STREET, TURN LEFT INTO HARRISON STREET, TURN RIGHT INTO COMMISIONER STREET, TURN LEFT INTO SIMMOND STREET, INTO M2 EAST, INTO N3 AND THEN CONTINUE WITH SAME ROUTE.

NEWCASTLE TO JOHANNESBURG:

- (b) FROM SIZWE TAXI RANK, NEWCASTLE MUNICIPALITY VOORTREKKER STREET, LEFT INTO KIRKLAND STREET, TURN LEFT INTO ALLEN STREET, MEMEL ROAD VIA VREDE, COMELIA, VILLERS AND JOIN N3 TURN LEFT INTO M2 WEST OFF TO RISSIK STREET, TURN RIGHT INTO DE VILLERS, TURN LEFT INTO WANDERERS STREET INTO PARK CITY RANK AND RETURN, DEPART FROM PARK CITY RANK.

NEWCASTLE TO VRYHEID:

SIZWE TAXI RANK IN NEWCASTLE TO JOIN VOORTREKKER STREET TURN LEFT INTO MARCHISON STREET, RIGHT INTO ALLEN STREET CONTINUE WITH N11, TURN RIGHT P483 ROAD, TURN RIGHT TO R34 ROAD, TURN LEFT AT BLOOD RIVER TO R34 ROAD INTO VRYHEID JOIN KERK STREET UP TO VRYHEID STATION TAXI RANK AND RETURN OVER THE SAME ROUTE.

RESTRICTION : PASSENGER TO BE PICKED AND DROPED OF AT BLOOD RIVER.

NEWCASTLE TO PAULPIETERSBURG:

FROM NEWCASTLE TAXI RANK JOIN VOORTREKKER STREET TURN LEFT INTO MARCHISON STREET. RIGHT INTO ALLEN STREET, TURN LEFT INTO N11 TURN RIGHT TO JOIN P483 TURN RIGHT R34 TURN LEFT AT BLOOD RIVER TO R34 TOWARDS STILLWATER, FROM STILLWATER TURN LEFT INTO PAULPIETERSBURG TAXI RANK, RETURN OVER SAME ROUTE.

NEWCASTLE TO ULUNDI:

FROM NEWCASTLE TAXI RANK JOIN VOORTREKKER STREET, TURN LEFT INTO MARCHISON STREET, RIGHT INTO ALLEN STREET, TURN LEFT INTO N11, TURN RIGHT TO JOIN P483, TURN RIGHT R34, TURN LEFT AT BLOOD RIVER TO R34 TOWARDS STILLWATER CONTINUE TOWARDS VRYHEID AND TURN RIGHT TO JOIN MELMOTH ROAD UNTIL INTO ULUNDI TURN OFF PROCEED UNTIL ULUNDI TAXI RANK AND RETURN ALONG THE SAME ROUTE.

NEWCASTLE TO JOHANNESBURG (BARA LONG DISTANCE TAXI RANK)

FROM SIZWE TAXI RANK NEWCASTLE INTO VOORTREKKER STREET TURN LEFT INTO KIRKLAND STREET, LEFT INTO ALLEN STREET INTO N11 JOIN R23 INTO VOLKRUST CONTINUE WITH R23 STANDERTON WITH BOTHA STREET TO LOMBARD STREET, THEN LEFT INTO R23 UP TO N3 THEN OFF TO M2 WEST OFF TO OLD POTCHEFSTROOM ROAD THEN INTO BARA LONG DISTANCE TAXI RANK.

RETURN FROM BARA TAXI RANK INTO OLD POTCHEFSTROOM ROAD TO M2 EAST OFF TO N3 THEN OFF TO R23 THEN USE THE SAME ROUTE AS PER FORWARD UP TO SIZWE TAXI RANK IN NEWCASTLE.

NEWCASTLE TO SPRINGS:

FROM SIZWE TAXI RANK NEWCASTLE INTO VOORTREKKER STREET, TURN LEFT INTO KIRKLAND STREET LEFT INTO ALLEN STREET INTO N11 R23 VOLKRUST UNTIL PIENAAR STREET, THEN LEFT INTO R23 AGAIN PASSING GREYLINGSTAD, TURN RIGHT INTO R51 PASSING BALFOUR NIGEL UP TO SPRINGS INTO SECOND STREET THEN TO LONG DISTANCE TAXI AT MODEL TRANSFER CENTRE AND RETURN ON THE SAME ROUTE.

OSIZWENITO UTRECHT & RETURN:

- A) FROM OSIZWENI SECTION C,D & E VIA TOP RANK TOWARDS EMPOMPINI JOIN P483 ROAD VIA KUBEKA STAND ESHLAHLENI JAKKALASPAN, DICKS TURN OFF, MENDOZO SCHOOL HKHUMALO STAND, ESITESHINI, RAUTMAN'S DAIRY STOP, ZIMBUTHU AREA STOP, KWA CELE STOP VIA EITHER WHITE CITY EMADALENI TO UTRECHT TAXI RANK.

**RETURN AS SAME AS FORWARD ROUTE
RESTRICTION : NO RESTRICTION TO AND FROM**

- B) FROM OSIZWENI SECTION VIA MAKHANYA, EMA FOUR P483 ROAD VIA ENYONINI STOP, EMASANGWENI STOP DICKS BUS STOP, ZIMBUTB AREA VIA EITHER WHITE CITY OR EMADELENI UNTIL UTRECHT TAXI RANK .

RETURN : SAME AS FORWARD ROUTE.

RESTRICTION : NO RESTRICTION TO AND FROM.

- C) FROM OSIZWENI C.D & E VIA TOP RANK, EMATHANGINI, EMAROMENI ESITOLO ESIBOVU XOLANI TOWRDS EMPOMPINI VIA P483 ROAD TO DICK TURN OFF, MNDOZO BUS STOP TO MADELENI UNTIL UTRECHT TAXI RANK.

RETURN: SAME AS FORWARD ROUTE.

RESTRICTION : NO RESTRICTION TO AND FROM.

- D) FROM OSIZWENI SECTION C.D & E VIA KHUZANI, MANZANA & JOIN MAIN ROAD TO P483 DICKS TURN OFF MNDOZO BUS STOP ZIMBUTHU AREA, KWACELE STOP VIA WHITE CITY OR EMADELENI UNTIL UTRECHT TAXI RANK.

RETURN : SAME AS FORWARD ROUTE.

RESTRICTION : NO RESTRICTION TO AND FROM.

A. ROUTE TO DUNDEE:

FROM NEWCASTLE TAXI RANK INTO VOORTREKKER STREET, TURN TO ALLEN STRET TO N11, BYPASS DANHAUSER TO DUNDEE TAXI RANK AND RETURN.

B. ROUTE TO LADYSMITH:

FROM NEWCASTLE TAXI RANK INTO VOORTREKKER STREET TURN ALLEN STRETTO N11, TO LADYSMITH TAXI RANK AND RETURN WITH PASSENGER VIA SAME ROUTE

C. ROUTE TO ESTCOURT:

FROM NEWCASTLE TAXI RANK INTO VOORTREKKER STREET, TURN INTO KIRKLAND STREET, TURN TO ALLEN STREET, TURN TO N11 BYPASS LADYSMITH TO ESTCOURT TAXI RANK AND RETURN WITH PASSENGERS .

D. ROUTE TO PIETERMARITZBURG:

FROM NEWCASTLE TAXI INTO VOORTREKKER STREET TURN KIRKLAND STREET, TURN ALLEN STREET TAKE N11 BYPASS LADYSMITH, ESTCOURT TO N3 BYPASS MOOIRIVER, HOWICK TO PIETERMARITZBURG AND RETURN WITH PASSENGERS VIA SAME ROUTE.

E. ROUTE TO DURBAN:

FROM NEWCASTLE TAXI RANK INTO VOORTREKKER STREET TURN TO KIRKLAND STREET, TURN TO ALLEN STREET, TURN TO N11, BYPASS LADYSMITH, ESTCOURT, MOOIRIVER, PIETERMARITZBURG DROP OFF PASSENGER IN PINETOWN.

F. ROUTE TO QWAQWA:

FROM NEWCASTLE TAXI RANK INTO VOORTREKKER STREET TO ALLEN STREET, TURN TO N11 PASS LADYSMITH INTO N3 DROP OFF PASSENGERS AT HARRISMITH AND PROCEED TO QWAQWA TAXI RANK AND RETURN WITH PASSENGERS VIA SAME ROUTE.

Looking for out of print issues of Government and Provincial Gazettes

We can provide photocopies

Contact

The National Library of South Africa,
Pretoria Campus
PO Box 397
0001 PRETORIA

Physical address

C/o Andries and Vermeulen Streets
Entrance in Andries Street


Contact details

Tel: (012) 321-8931
Fax: (012) 325-5984
E-mail: infodesk@nlsa.ac.za



Sabinet Online Ltd has established itself, for more than a decade, as a leader in facilitating electronic access to gazetted information.

Are you looking for information published in Gazettes such as changes to Acts, Regulations of Acts, Notices, Liquidation & distribution accounts on deceased estates?



Search no more.

Sabinet Online's SA Gazettes provides immediate access to full-text databases of Government and Provincial Gazettes, the Government Gazette Index and Parliamentary Bills. Updated daily.

The SA Gazettes is considered in all industry sectors as the most comprehensive collection of searchable gazette data on the Internet. With SA Gazettes you have access to the electronic full-text of the Government Gazette and all Provincial Gazettes.


- The Government Gazette - from January 1994
- All Provincial Gazettes - from September 1995
- Indexes pertaining to the past week's Government and all Provincial Gazettes.
- Parliamentary Bills - from January 1999

We facilitate access to information
www.sabinet.co.za

Tel: +27 12 643 9500; Fax: +27 12 663 3543; E-mail: info@sabinet.co.za

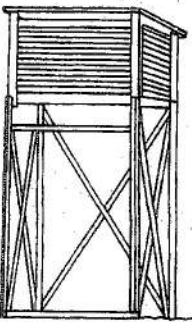



Wetlands are wonderlands!








Department of Environmental Affairs and Tourism

SA WEATHER BUREAU SA WEERBURO



**W
E
A
T
H
E
R
·
S
E
R
V
I
C
E
S
·
W
E
E
R
D
I
E
N
S
T
E**



DEPT. OF ENVIRONMENTAL AFFAIRS AND TOURISM · DEPT. VAN OMGEWINGSAKE EN TOERISME

Printed by and obtainable from the Government Printer, Bosman Street, Private Bag X85, Pretoria, 0001

Publications: Tel: (012) 334-4508, 334-4509, 334-4510

Advertisements: Tel: (012) 334-4673, 334-4674, 334-4504

Subscriptions: Tel: (012) 334-4735, 334-4736, 334-4737

Cape Town Branch: Tel: (021) 465-7531

Gedruk deur en verkrygbaar by die Staatsdrukker, Bosmanstraat, Privaatsak X85, Pretoria, 0001

Publikasies: Tel: (012) 334-4508, 334-4509, 334-4510

Advertensies: Tel: (012) 334-4673, 334-4674, 334-4504

Subskripsies: Tel: (012) 334-4735, 334-4736, 334-4737

Kaapstad-tak: Tel: (021) 465-7531