

WEBBER WENTZEL
BOWEN

10 FRICHER ROAD
ILLOVO ILLOVO
JOHANNESBURG



Government Gazette Staatskoerant

REPUBLIC OF SOUTH AFRICA
REPUBLIEK VAN SUID-AFRIKA

Vol. 484

Pretoria, 7 October 2005
Oktober

No. 28087

PART 2 OF 2



9771682584003

28087



AIDS HELPLINE: 0800-0123-22 Prevention is the cure

WYNBERG RAILWAY STATION AND RETURN.

297 CAPE TOWN - VREDEHOEK

FROM TAXI RANK AT CORPORATION STREET, CAPE TOWN, RIGHT INTO BUITENKANT STREET, LEFT INTO DAVENPORT ROAD, LEFT ST JAMES STREET, RIGHT CHELMSFORD STREET, DISA PARK, VREDEHOEK AND RETURN AS FOLLOWS: INTO DEER PARK DRIVE, INTO HIGHLANDS AVENUE, INTO BUITENKANT STREET, LEFT INTO ALBERTUS STREET, RIGHT INTO CORPORATION STREET.

298 CAPE TOWN - WALMER ESTATE

FROM TAXI RANK IN CORPORATION STREET, CAPE TOWN, RIGHT INTO DARLING STREET, INTO KEIZEGRACHT STREET, INTO CHESTER STREET, INTO CORPORATION ROAD INTO MOUNTAIN ROAD, WALMER ESTATE AND RETURN AS FOLLOWS: RIGHT INTO UPPER CAMBRIDGE STREET, RIGHT INTO MELBOURNE STREET, LEFT INTO DARLING STREET, RIGHT INTO CORPORATION STREET.

343 CAPE TOWN - ORANJEZICHT

FROM TAXI RANK IN CORPORATION STREET, CAPE TOWN, RIGHT INTO DARLING STREET, RIGHT INTO BUITENKANT STREET, RIGHT INTO MYRTLES STREET, LEFT INTO BREDE STREET, RIGHT INTO PRINCE STREET, LEFT INTO UPPER ORANGE STREET, RIGHT INTO MONTROSE STREET, LEFT INTO MARMON STREET TO TERMINUS IN ORANJEZICHT AND RETURN AS FOLLOWS: LEFT INTO BREDAS STREET, LEFT INTO SIDMOUTH STREET, RIGHT INTO GORGE ROAD, LEFT INTO BUITENKANT STREET, INTO CORPORATION STREET, CAPE TOWN.

603 CAPE TOWN - BONTEHEUWEL

FROM TAXI RANK AT TOP DECK, CAPE TOWN RAILWAY STATION, LEFT INTO OSWALD PIROW ROAD, RIGHT INTO HERTZOG BOULEVARD EASTERN BOULEVARD, INTO N2 ALONG N2, INTO VANGUARD DRIVE, RIGHT INTO BLUEGUM STREET, RIGHT INTO BONTEHEUWEL AVENUE, ALONG BONTEHEUWEL AVENUE, RIGHT INTO JAKKALSVLEI AVENUE, BONTEHEUWEL AND RETURN.

618 CAPE TOWN - DOCK ROAD CAPE TOWN

FROM OLD MARINE DRIVE, CAPE TOWN, INTO ADDERLEY STREET, AROUND FOUNTAIN CIRCLE, LEFT INTO HANS STRYDOM ROAD, WESTERN BOULEVARD, ALONG WESTERN BOULEVARD, RIGHT INTO PORTSWOOD ROAD, LEFT INTO DOCK ROAD GREEN POINT AND RETURN.

619 CAPE TOWN - GREEN POINT

FROM OLD MARINE DRIVE, CAPE TOWN INTO ADDERLEY STREET, AROUND FOUNTAIN CIRCLE, LEFT INTO LOWER BUITENGRACHT STREET, RIGHT INTO COEN STEYTLER ROAD, INTO DOCK ROAD, INTO BREAKWATER BOULEVARD GREEN POINT AND RETURN.

A01 CAPE TOWN - BONTEHEUWEL

FROM TAXI RANK AT TOP DECK, CAPE TOWN RAILWAY STATION, CAPE TOWN, LEFT INTO OSWALD PIROW ROAD, RIGHT INTO EASTERN BOULEVARD INTO SETTLERS WAY WHICH BECOMES N2, ALONG N2, LEFT AT VANGUARD DRIVE, RIGHT INTO BLUEGUM STREET, RIGHT INTO KIAAT ROAD, LEFT INTO BONTEHEUWEL AVENUE, LEFT INTO JAKKALSVLEI ROAD BONTEHEUWEL AND RETURN AS FOLLOWS: RIGHT INTO HONEYSUCKLE ROAD, RIGHT INTO BLUEGUM STREET, LEFT INTO VANGUARD DRIVE, RIGHT INTO KLIPFONTEIN ROAD, ALONG KLIPFONTEIN ROAD WHICH BECOMES DURBAN ROAD, RIGHT INTO MAIN ROAD MOWBRAY, ALONG MAIN ROAD WHICH BECOMES VICTORIA ROAD, INTO SIR LOWRY ROAD, RIGHT INTO OSWALD PIROW STREET, LEFT INTO TOP DECK, CAPE TOWN RAILWAY STATION, CAPE TOWN.

A02 CAPE TOWN - BONTEHEUWEL

FROM TAXI RANK AT TOP DECK, CAPE TOWN RAILWAY STATION, CAPE TOWN, RIGHT INTO OSWALD PIROW STREET, LEFT INTO SIR LOWRY ROAD, INTO VICTORIA ROAD WHICH BECOMES MAIN ROAD, LEFT INTO SETTLERS WAY, LEFT ONTO BLACK RIVER PARK WAY, LEFT INTO KLIPFONTEIN ROAD, ALONG KLIPFONTEIN ROAD, LEFT INTO VANGUARD DRIVE, RIGHT INTO BLUEGUM STREET, RIGHT INTO BONTEHEUWEL AVENUE, RIGHT INTO JAKKALSVLEI ROAD BONTEHEUWEL AND RETURN AS FOLLOWS: LEFT INTO VANGUARD DRIVE, RIGHT INTO KLIPFONTEIN ROAD, RIGHT INTO BLACK RIVER PARK WAY, ONTO M5, LEFT ONTO N2, LEFT ONTO MOWBRAY OFF RAMP, RIGHT INTO MAIN ROAD WHICH BECOMES VICTORIA ROAD, INTO SIR LOWRY ROAD, RIGHT INTO OSWALD PIROW STREET, LEFT INTO TOP DECK, CAPE TOWN RAILWAY STATION CAPE TOWN.

CAPE TOWN - ORANJEZICHT

FROM LOWER PLEIN STREET TAXI RANK INTO DARLING STREET, LEFT INTO ADDERLEY STREET LEFT INTO BUREAU STREET, RIGHT INTO PLEIN STREET WHICH BECOMES HATFIELD STREET, ALONG UPPER ORANGE, RIGHT INTO MONTROSE STREET, LEFT INTO MARMION STREET TO TERMINUS STREET, IN ORANJEZICHT AND RETURN AS FOLLOWS: DOWN MARMION STREET, RIGHT INTO MOLTENO STREET, LEFT INTO RAYDEN STREET, LEFT INTO HOFF STREET, LEFT INTO BUITENSINGEL, RIGHT INTO LOOP STREET, RIGHT INTO RIEBEECK STREET, INTO ADDERLEY STREET, LEFT INTO STRAND STREET AND RIGHT INTO LOWER PLEIN STREET.

CAPE TOWN/CABLE WAY STATION

DEPART FROM TAXI RANK AT LOWER PLEIN STREET, TURN RIGHT INTO DARLING STREET, LEFT INTO ADDERLEY STREET WHICH RUNS INTO WALE STREET, LEFT INTO BUITENGRACHT STREET, ALONG BUITENGRACHT STREET WHICH BECOMES NEW CHURCH STREET, CONTINUE ALONG NEW CHURCH STREET WHICH BECOMES KLOOF NEK, LEFT INTO TAFELBERG ROAD TO LOWER CABLE WAY AND RETURN.

OR

DEPART FROM TAXI RANK AT LOWER PLEIN STREET, TURN RIGHT INTO BUREAU STREET, LEFT INTO ADDERLEY STREET WHICH BECOMES WALE STREET, LEFT INTO BUITENGRACHT STREET WHICH BECOMES NEW CHURCH STREET, CONTINUE ALONG NEW CHURCH STREET WHICH BECOMES KLOOF NEK, LEFT INTO TAFELBERG ROAD TO LOWER CABLE WAY AND RETURN DOWN TAFELBERG ROAD INTO KLOOF NEK ROAD WHICH BECOMES NEW CHURCH STREET WHICH BECOMES BUITENGRACHT STREET, CONTINUE TILL WALE STREET INTERSECTION, TURN RIGHT INTO WALE STREET THEN LEFT INTO KLOOF STREET TILL THE STRAND STREET INTERSECTION TURN RIGHT INTO STRAND STREET AND CONTINUE TILL LOWER PLEIN STREET, TURN RIGHT AND STOP AT THE TAXI RANK.
130 CAPE TOWN - SOMERSET HOSPITAL

FROM TAXI RANK IN OLD MARINE DRIVE, CAPE TOWN INTO ADDERLEY STREET, AROUND FOUNTAIN CIRCLE INTO HANS STRIJDOM ROAD, ALONG WESTERN BOULEVARD, RIGHT INTO PORTSWOOD ROAD, LEFT INTO BEACH ROAD, OR LEFT INTO GRANGER BAY BOULEVARD, LEFT INTO BREAKWATER BOULEVARD, RIGHT INTO BEACH ROAD TILL SEA POINT CIRCLE AND RETURN SAME ROUTE.
F50 CAPE TOWN - SALT RIVER

FROM TAXI RANK AT TOP DECK, CAPE TOWN RAILWAY STATION, CAPE TOWN, RIGHT INTO OSWALD PIROW STREET, LEFT INTO VICTORIA ROAD, LEFT INTO RUSSEL STREET, RIGHT INTO LOWER MAIN ROAD, LEFT INTO COLERIDGE ROAD TO SALT RIVER RAILWAY STATION, LONDON ROAD, RIGHT INTO LOWER MAIN ROAD, LEFT INTO DURHAM AVENUE, RIGHT INTO AUBREY ROAD, LEFT INTO QUEENS PARK AVENUE, LEFT INTO FACTORY ROAD, RIGHT INTO BRICKFIELD ROAD, SALT RIVER AND RETURN ALONG THE SAME ROUTE.

CAPE TOWN - GARDENS

FROM TAXI RANK AT LOWER PLEIN STREET, RIGHT INTO DARLING STREET, LEFT INTO ADDERLEY STREET

OR

CONTINUE UP PLEIN STREET, TURN RIGHT INTO BUREAU STREET, LEFT INTO ADDERLEY STREET, RIGHT INTO WALE STREET, LEFT INTO LONG STREET, ALONG LONG STREET WHICH BECOMES KLOOF STREET, RIGHT INTO BELLEVUE STREET, RIGHT INTO KEW STREET GARDENS, LEFT AND RETURN AS FOLLOWS: RIGHT INTO CONTANTIA STREET WHICH BECOMES FIRDALE STREET, RIGHT INTO RIEBEECK STREET, INTO ADDERLEY STREET, LEFT INTO STRAND STREET AND RIGHT INTO LOWER PLEIN STREET.
CAPE TOWN STATION DECK - MELKBOSSTRAND AND RETURN

FROM CAPE TOWN STATION DECK, LEFT INTO OSWALD PIROW AT ROBOTS TURN RIGHT INTO N1, LEFT INTO KOEBERG ROAD ALONG KOEBERG ROAD TOWARDS KILLARNEY, LEFT INTO BLAAUWBERG ROAD, ALONG BLAAUWBERG ROAD, UNTIL OTTO DU PLESSIS TURN OFF, RIGHT INTO OTTO DU PLESSIS ROAD, ALONG OTTO DU PLESSIS DRIVE, LEFT INTO SIR DAVID BAIRD DRIVE, CONTINUE TO OTTO DU PLESSIS DRIVE, LEFT INTO OTTO DU PLESSIS DRIVE, CONTINUE ALONG OTTO DU PLESSIS DRIVE TOWARDS MELKBOSSTRAND, ONTO M14, CONTINUE OVER WEST COAST ROAD, INTO M18, RIGHT INTO POTSDAM ROAD TO KILLARNEY INTERCHANGE, INTO KOEBERG ROAD, LEFT INTO MONTAGUE DRIVE, ALONG MONTAGUE DRIVE INTO SUMMER GREENS MAIN ROAD TO THE STATION AND RETURN INTO BOSMANS DAN ROAD, LEFT INTO KOEBERG ROAD, RIGHT INTO SECTION ROAD, LEFT INTO PAARDEN EILAND ROAD TO PAARDEN EILAND AND RETURN INTO SECTION ROAD, RIGHT INTO KOEBERG ROAD, RIGHT INTO VOORTREKKER ROAD, ALONG VOORTREKKER ROAD, INTO ALBERT STREET, LEFT INTO RUSSEL STREET, RIGHT INTO SIR LOWRY ROAD, RIGHT INTO OSWALD PIROW ROAD, LEFT TOP DECK, CAPE TOWN RAILWAY STATION.

CAPE TOWN STATION TOP DECK - FRANKDALE

FROM TOP DECK INTERCHANGE LEFT INTO OSWALD PIROW ROAD, AT LAST ROBOT TURN RIGHT INTO THE N1 FREEWAY CONTINUE TILL BROOKLYN TURN-OFF, TURN RIGHT INTO SECTION STREET AND THEN LEFT INTO KOEBERG ROAD, RIGHT INTO BOSMANS DAN ROAD, RIGHT INTO SUMMER GREENS MAIN ROAD TOWARDS CENTURY CITY AND RETURN ALONG MAIN ROAD, INTO RAILWAY ROAD, MONTAGUE GARDENS, LEFT INTO LINK ROAD, LEFT INTO MONTAGUE DRIVE, RIGHT INTO MARCONI ROAD, LEFT INTO MONTAGUE DRIVE, RIGHT INTO KOEBERG ROAD, ALONG KOEBERG ROAD, INTO POTSDAM ROAD, THROUGH KILLARNEY GARDENS, DU NOON, LEFT INTO N7, ALONG N7 PAST FRANKDALE AND MORNINGSTAR, RETURN AS FOLLOWS: LEFT INTO M19, ALONG M19 LEFT INTO WEST COAST ROAD, RIGHT INTO SANDOWN ROAD, TURN BACK INTO WEST COAST ROAD, RIGHT INTO OTTO DU PLESSIS DRIVE, LEFT INTO ZASTRON ROAD, RIGHT INTO ASCOT ROAD, INTO UNION ROAD, LEFT INTO BOUNDARY ROAD, RIGHT KOEBERG ROAD, RIGHT INTO VOORTREKKER ROAD, CONTINUE INTO ALBERT ROAD, LEFT INTO RUSSEL STREET RIGHT INTO SIR LOWRY ROAD, RIGHT INTO OSWALD PIROW LEFT ONTO TOP DECK, CAPE TOWN STATION.

CAPE TOWN - SANDDRIF - MONTAGUE GARDENS

DEPART CAPE TOWN STATION TOP DECK, TURN LEFT INTO OSWALD PIROW ROAD, PROCEED TILL THE LAST SET OF ROBOTS THEN TURN RIGHT TO PROCEED ALONG THE N1 UNTIL THE KOEBERG ROAD TURN OFF AT BROOKLYN, PROCEED ALONG KOEBERG ROAD, TURN RIGHT INTO BOSMANS DAM ROAD VIA SANDDRIFT, LEFT INTO MONTAGUE DRIVE MONTAGUE GARDENS AND RETURN AS FOLLOWS: LEFT INTO FREEDOM ROAD OR RACE COURSE ROAD, LEFT INTO KOEBERG ROAD VIA CAMBRIDGE TAXI RANK, PROCEED ALONG KOEBERG ROAD TO CAPE TOWN AND TURN LEFT ONTO N1 AND PROCEED UNTIL OSWALD PIROW ROAD TURN OFF AND TURN ONTO THE TOP DECK, CAPE TOWN STATION.

OR
PROCEED ALONG KOEBERG ROAD AND TURN RIGHT INTO VOORTREKKER ROAD CONTINUE INTO ALBERT ROAD, LEFT INTO RUSSEL STREET, RIGHT INTO SIR LOWRY ROAD RIGHT INTO OSWALD PIROW ROAD, LEFT INTO TOP DECK, CAPE TOWN STATION.
CAPE TOWN - MILNERTON

FROM TOP DECK TAXI RANK, LEFT INTO OSWALD PIROW AT ROBOT TURN RIGHT INTO THE N1 CONTINUE ALONG THE N1 UNTIL EXIT R27 ONTO MARINE DRIVE CONTINUE THROUGH PAARDEN EILAND TURN RIGHT INTO SECTION STREET, THEN LEFT INTO KOEBERG ROAD

OR
TURN LEFT INTO KING STREET, RIGHT INTO VAN RIEBEECK STREET, LEFT INTO KOEBERG ROAD

OR
CONTINUE ALONG KINGS STREET, TURN RIGHT INTO JUSTIN ROAD, LEFT INTO KOEBERG ROAD AND PROCEED ALONG AS FOLLOWS: TURN LEFT INTO ZASTRON ROAD, LEFT INTO ASCOT ROAD, LEFT INTO LOXTON ROAD, RIGHT INTO KOEBERG ROAD VIA CAMBRIDGE TAXI RANK, PROCEED ALONG KOEBERG ROAD UNTIL VOORTREKKER ROAD TO MAITLAND STATION DROP OFF PASSENGERS AND RETURN TO CAPE TOWN VIA VOORTREKKER ROAD INTO ALBERT ROAD, LEFT INTO RUSSEL STREET, RIGHT INTO SIR LOWRY ROAD RIGHT INTO OSWALD PIROW ROAD, LEFT INTO TOP DECK, CAPE TOWN STATION TAXI INTERCHANGE.

OR
AT THE BROOKLYN OFF-RAMP TURN ONTO THE N1 AND PROCEED TO OSWALD PIROW STREET AND ONTO THE CAPE TOWN STATION TOP DECK TAXI INTERCHANGE.
CAPE TOWN TO TABLE VIEW

FROM CAPE TOWN STATION TOP DECK, LEFT AT OSWALD PIROW DRIVE INTO DOCK ROAD TO PAARDEN EILAND THEN INTO MARINE DRIVE RIGHT INTO BOUNDARY ROAD, LEFT INTO KOEBERG ROAD, LEFT INTO BLAAUWBERG ROAD TO PARKLANDS ESTATE, SUNNYDALE, TABLE VIEW LEFT OTTO DU PLESSIS DRIVE INTO MARINE DRIVE TO CAPE TOWN STATION TOP DECK.

CAPE TOWN TO KOEBERG POWER STATION

FROM CAPE TOWN STATION DECK, LEFT INTO OSWALD PIROW DRIVE, INTO DOCK ROAD AND OVER MARINE DRIVE, THROUGH PAARDEN EILAND RIGHT AT SECTION STREET, LEFT INTO KOEBERG ROAD, RIGHT AT BLAAUWBERG ROAD INTO TABLE VIEW BAYSIDE, CONTINUE TO OTTO DU PLESSIS DRIVE TO KOEBERG POWER STATION AND RETURN AS FOLLOWS: ONTO WEST COAST ROAD, LEFT INTO BLAAUWBERG ROAD, RIGHT KOEBERG ROAD, LEFT CORONATION ROAD, ROYAL OR VOORTREKKER ROAD, RIGHT STATION ROAD, VIA MAITLAND STATION THEN ONTO VOORTREKKER ROAD TOWARDS SALT RIVER ROAD TRAFFIC CIRCLE INTO ALBERT ROAD, LEFT INTO RUSSEL STREET, RIGHT INTO SIR LOWRY ROAD, RIGHT OSWALD PIROW DRIVE, LEFT INTO THE CAPE TOWN STATION DECK AND RETURN.

CAPE TOWN TO SUMMER GREENS AND RETURN

FROM CAPE TOWN STATION TOP DECK, TURN LEFT INTO OSWALD PIROW STREET, AT OFF RAMP TO N1 TURN RIGHT AND PROCEED ALONG THE N1 TILL THE EXIT 10 FOR THE N7 CONTINUE ALONG N7 AND TURN LEFT INTO BOSMANS DAM ROAD AND LEFT INTO SUMMER GREENS DRIVE AND TERMINATE JOURNEY AT THE TAXI DROP OFF POINT AT 7 ELEVEN. RETURN TO CAPE TOWN AS FOLLOWS, PROCEED ALONG SUMMER GREENS DRIVE TURN RIGHT INTO MONTAGUE DRIVE LEFT INTO FREEDOM WAY, LEFT INTO KOEBERG ROAD, LEFT INTO VOORTREKKER ROAD, RIGHT INTO STATION ROAD DROP OFF PASSENGERS AT MAITLAND STATION AND RETURN TO VOORTREKKER ROAD INTO ALBERT ROAD, LEFT INTO RUSSEL STREET RIGHT INTO OSWALD PIROW STREET, TURN LEFT ONTO TOP DECK TAXI INTERCHANGE CAPE TOWN STATION.

CAPE TOWN TO PHOENIX, JOE SLOVO, SUMMER GREENS CENTURY CITY SHUTTLE SHOP AND

RETURN

DEPART CAPE TOWN STATION TOP DECK, LEFT INTO OSWALD PIROW RIGHT ONTO THE N1, LEFT ONTO MARINE DRIVE AT EXIT R27 CONTINUE ALONG MARINE DRIVE THROUGH PAARDEN EILAND INTO OTTO DU PLESSIS DRIVE THEN TURN RIGHT INTO BORDER ROAD WHICH BECOMES ZASTRON STREET

OR
TURN RIGHT INTO LOXTON ROAD, LEFT INTO ASCOT ROAD INTO BORDER ROAD INTO ZASTRON STREET THEN LEFT INTO KOEBERG ROAD THEN RIGHT INTO SCHOOL STREET WHICH BECOMES MILKY WAY RIGHT INTO FREEDOM WAY, RIGHT INTO MONTAGUE DRIVE INTO SUMMER GREENS DRIVE DROPPING PASSENGERS OFF ALONG THE WAY WITH THE

JOURNEY TERMINATING AT 7 ELEVEN TAXI DROP OFF POINT IN SUMMER GREENS. THE RETURN JOURNEY IS AS FOLLOWS: DEPART SUMMER GREENS INTO MONTAGUE DRIVE, LEFT INTO FREEDOM WAY, LEFT INTO KOEBERG ROAD TO N1 TURN OFF TO CAPE TOWN STATION TAXI INTERCHANGE.

CAPE TOWN - TABLEVIEW - MELKBOSSTRAND

DEPART CAPE TOWN STATION DECK, LEFT INTO OSWALD PIROW, RIGHT ONTO THE N1, LEFT INTO SECTION STREET, LEFT INTO KINGS ROAD ALONG KINGS ROAD RIGHT INTO WEMYSS STREET, LEFT INTO KOEBERG ROAD, LEFT INTO BOUNDARY ROAD OR LOXTON ROAD OR RACE COURSE ROAD, RIGHT INTO OTTO DU PLESSIS ROAD, RIGHT INTO BLAAUWBERG ROAD, INTO SERVICE ROAD INTO MARINE CIRCLE, RIGHT INTO BEACH ROAD, INTO PERLEMOEN STREET, LEFT INTO WAVE STREET, INTO OTTO DU PLESSIS DRIVE, ALONG OTTO DU PLESSIS DRIVE, TO MELKBOSSTRAND AND RETURN AS FOLLOWS: OTTO DU PLESSIS DRIVE, LEFT INTO BLAAUWBERG BOULEVARD, BAYSIDE CENTRE, TABLE VIEW PICK UP POINT, LEFT INTO RAATZ DRIVE, INTO JANSSENS AVENUE, LEFT INTO BLAAUWBERG ROAD, ALONG BLAAUWBERG ROAD, RIGHT KOEBERG ROAD, LEFT INTO FREEDOM ROAD, RETURN INTO KOEBERG ROAD, LEFT INTO TYGERHOF ROAD, RIGHT INTO DANIEL ROAD, INTO CHEPTOWE ROAD, RIGHT INTO GANNET ROAD, LEFT INTO CLUCKMAN ROAD, LEFT INTO NAHUM ROAD, INTO WILLIAM MASON ROAD, LEFT INTO KOEBERG ROAD, ALONG KOEBERG ROAD, LEFT INTO PIET GROBLER ROAD, RIGHT INTO PRINCESS ALICE ROAD, LEFT INTO CLARENDON STREET OR LADY ANNE ROAD, LEFT INTO KOEBERG ROAD, RIGHT INTO CORONATION ROAD OR VOORTREKKER ROAD TO SALT RIVER CIRCLE INTO ALBERT ROAD, LEFT INTO RUSSEL STREET, RIGHT INTO SIR LOWRY ROAD, RIGHT INTO OSWALD PIROW LEFT ONTO TOP DECK TAXI INTERCHANGE. CAPE TOWN - BROOKLYN, RUGBY, CAMBRIDGE AND RETURN

DEPART CAPE TOWN STATION DECK, LEFT INTO OSWALD PIROW, RIGHT ONTO N1, LEFT INTO SECTION STREET, LEFT INTO KING ROAD, RIGHT INTO VAN RIEBEECK ROAD LEFT INTO KOEBERG ROAD

OR

CONTINUE ALONG KING ROAD, TURN RIGHT INTO JUSTIN STREET, LEFT INTO KOEBERG ROAD, CONTINUE ALONG KOEBERG ROAD TILL CAMBRIDGE CENTRE POINT AND RETURN ALONG KOEBERG ROAD TO MAITLAND STATION TURN LEFT INTO CORONATION ROAD OR ROYAL ROAD OR VOORTREKKER ROAD, TURN RIGHT INTO STATION ROAD. DROP OFF PASSENGERS AND RETURN EITHER VIA VOORTREKKER ROAD INTO ALBERT ROAD AT SALT RIVER TRAFFIC CIRCLE INTO ALBERT ROAD, LEFT INTO RUSSEL STREET, RIGHT INTO OSWALD PIROW STREET, LEFT ONTO CAPE TOWN STATION DECK TAXI INTERCHANGE.

OP.5528031. (2) BHANA PRUTHVIRAJ P ID NO 4507165033085. (3) DISTRICT: RADIUS. POSTAL ADDRESS: PO BOX 839, BELLVILLE, BELLVILLE, 7535 C/O R. DAVIDS AND ASSOCIATES 22 GOLIATH STREET, KENSINGTON, 7405. (4) NEW APPLICATION. (5) 1 X 7 PASSENGERS. (6) THE CONVEYANCE OF TOURISTS. (7) AUTHORITY:

THE CONVEYANCE OF TOURIST FROM PICK UP POINTS WITHIN A RADIUS OF 70KM FROM PLACE OF BUSINESS SITUATED AT 16 MURTON ROAD RYLANDS TO POINTS WITHIN THE WESTERN CAPE AND RETURN.

OP.5528048. (2) MSOKI FELIX F ID NO 6607235319080. POSTAL ADDRESS: 203 MAYINJANE AVENUE, ZWELETHEMBA, WORCESTER, 6850. (4) TRANSFER OF PERMIT, PERMIT NO. 506066/2 FROM MAQANDA FEZILE F (9 X PASSENGERS, DISTRICT: WORCESTER). (7) AUTHORITY AS IN LAST MENTIONED PERMIT(S).

OP.5528059. (2) BRIDGER NATHAN NORMAN NN ID NO 8010045151082. POSTAL ADDRESS: 17 ER SYFRET STREET, MILNERTON, 7441. (4) TRANSFER OF PERMIT, PERMIT NO. 505843/7 FROM KAMMIES MARK DENVOR MD (15 X PASSENGERS, DISTRICT: GOODWOOD). (7) AUTHORITY AS IN LAST MENTIONED PERMIT(S).

OP.5528202. (2) ZONELENI NOWAYITILE AGNES NA ID NO 5406200920084. POSTAL ADDRESS: CODETA SOLOMON TSHUKU AVE, KUWAIT TAXI RANK, KHAYELITSHA, 7784. (4) TRANSFER OF PERMIT, PERMIT NO. 510699/5 FROM ZONELENI MICHAEL MLAMLI MM (15 X PASSENGERS, DISTRICT: WYNBERG). (7) AUTHORITY AS IN LAST MENTIONED PERMIT(S).

OP.5528205. (2) ZONELENI NOWAYITILE AGNES NA ID NO 5406200920084. POSTAL ADDRESS: CODETA SOLOMON TSHUKU AVE, KUWAIT TAXI RANK, KHAYELITSHA, 7784. (4) TRANSFER OF PERMIT, PERMIT NO. 520805/2 FROM ZONELENI MICHAEL MLAMLI MM (15 X PASSENGERS, DISTRICT: WYNBERG). (7) AUTHORITY AS IN LAST MENTIONED PERMIT(S).

OP.5528291. (2) ZOUTENBERG MOGAMAT NAZEEM MN ID NO 5703185124082. POSTAL ADDRESS: 51 SILVERSANDS AVENUE, PORTLANDS, MITCHELL'S PLAIN, 7785 (4) OPERATING LICENCE CONVERSION, PERMIT NO. 506985/1 FROM ZOUTENBERG MOGAMAT NAZEEM MN (15 X PASSENGERS, DISTRICT: CAPE TOWN). (7) AUTHORITY AS IN LAST MENTIONED PERMIT(S).

Permit No. 506985/1

A. TAXI PASSENGERS -

215: CAPE TOWN MAIN ROAD - CAMPS BAY

FROM TAXI RANK AT TOP DECK CAPE TOWN RAILWAY STATION, LEFT INTO OSWALD PIROW ROAD, LEFT INTO HERTZOG BOULEVARD, LEFT INTO HEERENGRACHT, RIGHT INTO HANS STRYDOM, LEFT INTO BUITENGRACHT STREET, RIGHT INTO SOMERSET ROAD WHICH BECOMES MAIN ROAD GREEN POINT, THROUGH SEA POINT TAKING RIGHT HAND FORK WHICH BECOMES REGENT STREET, LEFT INTO QUEENS ROAD, RIGHT INTO VICTORIA ROAD BANTRY BAY, CONTINUE ALONG VICTORIA ROAD THROUGH CLIFTON TO CAMPS BAY AND RETURN.

C63 CAPE TOWN - HEIDEVELD

FROM TAXI RANK AT TOP DECK CAPE TOWN RAILWAY STATION CAPE TOWN, LEFT INTO OSWALD PIROW STREET, RIGHT INTO EASTERN BOULEVARD, INTO SETTLERS WAY, LEFT AT ATHLONE POWER STATION OFF-RAMP, INTO JAN SMUTS DRIVE, LEFT INTO KLIPFONTEIN ROAD, LEFT INTO CALENDULA STREET, RIGHT INTO DR ABDURAGHMAN AVENUE, INTO CORNFLOWER STREET, INTO BLOSSOM STREET, LEFT INTO KLIPFONTEIN ROAD, ALONG KLIPFONTEIN ROAD, LEFT INTO 5TH AVENUE, RIGHT INTO HEIDEVELD ROAD, RIGHT INTO ASCENSION ROAD, ACROSS DUINEFONTEIN ROAD, INTO BAMBOES STREET, RIGHT INTO LAINGSBURG ROAD, LEFT INTO JONKERSHOEK ROAD HEIDEVELD AND RETURN ALONG THE SAME ROUTE SUBJECT TO THE CONDITION THAT NO PASSENGERS ARE PICKED UP AT ANY RANK IN BRIDGETOWN. NO PICKING UP OF PASSENGERS WITHIN A 400 METRE RADIUS FROM ANY TAXI RANK IN HEIDEVELD.

C64 CAPE TOWN - BRIDGETOWN

FROM TAXI RANK AT TOP DECK CAPE TOWN RAILWAY STATION CAPE TOWN, LEFT INTO OSWALD PIROW STREET, RIGHT INTO EASTERN BOULEVARD, INTO SETTLERS WAY, LEFT AT ATHLONE POWER STATION OFF-RAMP, INTO JAN SMUTS DRIVE, LEFT INTO ELAND STREET, RIGHT INTO PROTEA STREET, LEFT INTO DR ABDURAGHMAN AVENUE, RIGHT INTO CROSS STREET, LEFT INTO SPRINGBOK STREET, LEFT INTO HICKORY STREET, RIGHT INTO DR ABDURAGHMAN AVENUE, BECOMING CORNFLOWER STREET, INTO BLOSSOM STREET, TILL KLIPFONTEIN ROAD AND RETURN TO CAPE TOWN TOP DECK AS FOLLOWS: LEFT INTO KLIPFONTEIN ROAD, LEFT INTO VANGUARD DRIVE, LEFT ONTO N2, DE WAAL DRIVE, EASTERN BOULEVARD LEFT INTO OSWALD PIROW STREET, RIGHT INTO TOP DECK, CAPE TOWN RAILWAY STATION. SUBJECT TO THAT NO PASSENGERS ARE PICKED UP ON ANY RANK IN BRIDGETOWN.

C65 CAPE TOWN - BRIDGETOWN

FROM TAXI RANK AT TOP DECK CAPE TOWN RAILWAY STATION CAPE TOWN, LEFT INTO OSWALD PIROW STREET, RIGHT INTO EASTERN BOULEVARD, INTO SETTLERS WAY, LEFT AT ATHLONE POWER STATION OFF-RAMP, INTO JAN SMUTS DRIVE, LEFT INTO ELAND STREET, RIGHT INTO PROTEA STREET, LEFT INTO DR ABDURAGHMAN AVENUE, RIGHT INTO CROSS STREET, LEFT INTO SPRINGBOK STREET, LEFT INTO HICKORY STREET, RIGHT INTO DR ABDURAGHMAN AVENUE, INTO CORNFLOWER STREET, INTO BLOSSOM STREET, INTO KLIFONTEIN STREET TO BRIDGETOWN AND RETURN AS FOLLOWS: LEFT INTO KLIPFONTEIN ROAD, LEFT INTO VANGUARD DRIVE, LEFT ONTO N2, INTO DE WALL DRIVE, INTO EASTERN BOULEVARD, LEFT INTO OSWALD PIROW STREET, RIGHT INTO TOP DECK CAPE TOWN RAILWAY STATION CAPE TOWN SUBJECT TO THE CONDITION THAT NO PASSENGERS ARE PICKED UP AT ANY RANK IN BRIDGETOWN. NO PICKING UP OF PASSENGERS WITHIN A 400 METRE RADIUS FROM ANY TAXI RANK IN BRIDGETOWN.

36 CAPE TOWN - HEIDEVELD

FROM TAXI RANK AT TOP DECK CAPE TOWN RAILWAY STATION, LEFT INTO OSWALD PIROW ROAD, RIGHT INTO EASTERN BOULEVARD, INTO SETTLERS WAY TO HEIDEVELD TURN OFF, RIGHT INTO MODDERDAM ROAD, ALONG MODDERDAM ROAD, RIGHT INTO ASCENTION ROAD, INTO HEIDEVELD ROAD TO TAXI RANK AT HEIDEVELD AND RETURN.

214 CAPE TOWN HIGH LEVEL ROAD - CAMPS BAY

FROM TAXI RANK AT TOP DECK CAPE TOWN RAILWAY STATION, LEFT INTO OSWALD PIROW ROAD, LEFT INTO HERTZOG BOULEVARD, LEFT INTO HEERENGRACHT, RIGHT INTO HANS STRYDOM, LEFT INTO BUITENGRACHT STREET, RIGHT INTO STRAND STREET, THROUGH DE WATERKANT, CONTINUE ALONG HIGH LEVEL ROAD, RIGHT INTO DE AVE, LEFT INTO KLOOF ROAD, RIGHT INTO FIR ROAD, LEFT INTO BROMPTON ROAD WHICH BECOMES RAVINE ROAD, RIGHT INTO VICTORIA ROAD, CONTINUE ALONG VICTORIA ROAD THROUGH BANTRY BAY, CLIFTON TO CAMPS BAY AND RETURN.

216 CAPE TOWN KLOOF ROAD - CAMPS BAY

FROM TAXI RANK AT TOP DECK CAPE TOWN RAILWAY STATION, LEFT

INTO OSWALD PIROW ROAD, LEFT INTO HERTZOG BOULEVARD, LEFT INTO HEERENGRACHT, RIGHT INTO HANS STRYDOM, LEFT INTO BUITENGRACHT STREET, NEW CHURCH STREET, OVER KLOOF NEK TO CAMPS BAY DRIVE, ALONG CAMPS BAY DRIVE TO VICTORIA ROAD THROUGH BANTRY BAY, CLIFTON TO CAMPS BAY AND RETURN.

217 CAPE TOWN WESTERN BOULEVARD - CAMPS BAY

FROM TAXI RANK AT TOP DECK CAPE TOWN RAILWAY STATION, LEFT INTO OSWALD PIROW ROAD, LEFT INTO HERTZOG BOULEVARD, LEFT INTO HEERENGRACHT, RIGHT INTO HANS STRYDOM, ALONG PORT ROAD WHICH BECOMES WESTERN BOULEVARD, WHICH BECOMES BEACH ROAD, THROUGH THREE ANCHOR BAY, CONTINUE ALONG BEACH ROAD, LEFT INTO QUEENS ROAD, RIGHT INTO VICTORIA ROAD, THROUGH BANTRY BAY, CLIFTON TO CAMPS BAY AND RETURN.

D48 CAPE TOWN - SEA POINT

FROM TAXI RANK AT TOP DECK, CAPE TOWN RAILWAY STATION, CAPE TOWN, RIGHT INTO OSWALD PIROW STREET, RIGHT INTO SIR LOWRY ROAD, INTO DARLING STREET, RIGHT INTO BUITENKANT STREET, LEFT INTO STRAND STREET, RIGHT INTO ROSE STREET, WATERKANT STREET, RIGHT INTO CHIAPPINI STREET, LEFT INTO SOMERSET ROAD, INTO MAIN ROAD, GREEN POINT ALONG MAIN ROAD, INTO REGENT STREET, SEA POINT TO THE CIRCLE IN SEA POINT AND RETURN TO STATION TOP DECK ALONG THE SAME FORWARD JOURNEY ROUTE.

625 CAPE TOWN - CAMPS BAY

FROM TAXI RANK AT TOP DECK, CAPE TOWN RAILWAY STATION, CAPE TOWN RIGHT INTO OSWALD PIROW STREET, RIGHT INTO SIR LOWRY ROAD, INTO DARLING STREET, RIGHT INTO ADDERLEY STREET, PICK UP AT WOOLWORTHS ONLY, LEFT INTO STRAND STREET, RIGHT INTO CHIAPPINI STREET, LEFT INTO WATERKANT STREET, RIGHT INTO HUDSON STREET, LEFT INTO SOMERSET ROAD, INTO MAIN ROAD, ALONG MAIN ROAD LEFT INTO QUEENS ROAD, RIGHT INTO VICTORIA ROAD, ALONG VICTORIA ROAD TO TAXI RANK IN MAIN ROAD CAMPS BAY AND RETURN.

211 CAPE TOWN - HEIDEVELD

FROM TAXI RANK AT TOP DECK, CAPE TOWN RAILWAY STATION, CAPE TOWN, RIGHT INTO OSWALD PIROW ROAD, LEFT INTO EASTERN BOULEVARD, ALONG EASTERN BOULEVARD TO SETTLERS WAY, ALONG SETTLERS WAY TO THE MODDERDAM ROAD OFF RAMP, PROCEED ALONG MODDERDAM ROAD WHICH BECOMES DUINEFONTEIN ROAD, RIGHT INTO ASCENSION ROAD, RIGHT INTO HEIDEVELD ROAD HEIDEVELD AND RETURN AS FOLLOWS: LEFT INTO VANGUARD DRIVE, RIGHT INTO KLIPFONTEIN ROAD WHICH BECOMES DURBAN ROAD, RIGHT INTO MAIN ROAD MOWBRAY, ALONG MAIN ROAD WHICH BECOMES VICTORIA ROAD, BECOMING SIR LOWRY ROAD RIGHT INTO OSWALD PIROW ROAD, LEFT INTO TOP DECK, CAPE TOWN RAILWAY STATION, CAPE TOWN.

101 CAPE TOWN - WYNBERG

FROM TAXI RANK AT TOP DECK, CAPE TOWN RAILWAY STATION, RIGHT INTO OSWALD PIROW ROAD, LEFT INTO SIR LOWRY ROAD, ALONG SIR LOWRY ROAD WHICH BECOMES VICTORIA ROAD, WHICH BECOMES MAIN ROAD AND RETURN.

102 CAPE TOWN - HIGH LEVEL ROAD - HOUT BAY

FROM TAXI RANK AT TOP DECK, CAPE TOWN RAILWAY STATION, LEFT INTO OSWALD PIROW ROAD, LEFT INTO HERTZOG BOULEVARD, LEFT INTO HEERENGRACHT, RIGHT INTO HANS STRYDOM, LEFT INTO BUITENKANT STREET, RIGHT INTO STRAND STREET, THROUGH DE WATERKANT, CONTINUE ALONG HIGH LEVEL ROAD, RIGHT INTO DE AVENUE, LEFT INTO FIR ROAD, LEFT INTO BROMPTON ROAD, WHICH BECOMES RAVINE ROAD, RIGHT INTO VICTORIA ROAD, CONTINUE ALONG VICTORIA ROAD THROUGH BANTRY BAY, CLIFTON, CAMPS BAY, BAKOVEN, PASSING LLANDUDNO, CONTINUE ALONG M6 TO HOUT BAY AND RETURN.

103 CAPE TOWN - MAIN ROAD - HOUT BAY

FROM TAXI RANK AT TOP DECK, CAPE TOWN RAILWAY STATION, LEFT INTO OSWALD PIROW ROAD, LEFT INTO HERTZOG BOULEVARD, LEFT INTO HEERENGRACHT, RIGHT INTO HANS STRYDOM, LEFT INTO BUITENKANT STREET, RIGHT INTO SOMERSET ROAD, WHICH BECOMES MAIN ROAD, GREEN POINT, THROUGH SEA POINT, TAKING RIGHT HAND FORK WHICH IS REGENT STREET, LEFT INTO QUEENS ROAD, RIGHT INTO VICTORIA ROAD BANTRY BAY, CONTINUE ALONG VICTORIA ROAD THROUGH CLIFTON, CAMPS BAY, BAKOVEN, PASSING LLANDUDNO CONTINUE ALONG M6 TO HOUT BAY HARBOUR AND RETURN.

104 CAPE TOWN - KLOOF ROAD - HOUT BAY

FROM TAXI RANK AT TOP DECK, CAPE TOWN RAILWAY STATION, LEFT INTO OSWALD PIROW ROAD, LEFT INTO HERTZOG BOULEVARD, LEFT INTO HEERENGRACHT, RIGHT INTO HANS STRYDOM, LEFT INTO BUITENKANT STREET, CONTINUE ALONG NEW CHURCH

STREET, OVER KLOOF NECK TO CAMPS BAY DRIVE, ALONG CAMPS BAY DRIVE TO VICTORIA DRIVE THROUGH BANTRY BAY, CLIFTON, CAMPS BAY, BAKOVEN, PASSING LLANDUDNO, CONTINUE ALONG M6 TO HOUT BAY HARBOUR AND RETURN.
105 CAPE TOWN - WESTERN BOULEVARD - HOUT BAY

FROM TAXI RANK AT TOP DECK, CAPE TOWN RAILWAY STATION, LEFT INTO OSWALD PIROW ROAD, LEFT INTO HERTZOG BOULEVARD, LEFT INTO HEERENGRACHT, RIGHT INTO HANS STRYDOM, ALONG PORT ROAD WHICH BECOMES WESTERN BOULEVARD, WHICH BECOMES BEACH ROAD THROUGH THREE ANCHOR BAY, CONTINUE ALONG BEACH ROAD, LEFT INTO QUEENS ROAD, RIGHT INTO VICTORIA ROAD, THROUGH BANTRY BAY, CLIFTON, CAMPS BAY, BAKOVEN, PASSING LLANDUDNO CONTINUE ALONG M6 TO HOUT BAY HARBOUR AND RETURN.

448 CAPE TOWN STATION DECK - MANENBERG

FROM TOP DECK, RAILWAY STATION CAPE TOWN, LEFT INTO OSWALD PIROW, RIGHT INTO SETTLERS WAY, LEFT INTO MODDERDAM ROAD, RIGHT INTO DUINEFONTEIN ROAD, RIGHT INTO JORDAAN STREET, LEFT INTO RUIMTE ROAD, RIGHT INTO MANENBERG AVENUE, INTO GEORGE STREET, MANENBERG AND RETURN AS FOLLOWS: GEORGE STREET INTO MANENBERG AVENUE, LEFT INTO RUIMTE ROAD, RIGHT INTO JORDAAN STREET, LEFT INTO DUINEFONTEIN ROAD THROUGH OBSERVATORY, SALT RIVER, WOODSTOCK, INTO SIR LOWRY ROAD, RIGHT INTO OSWALD PIROW, LEFT INTO TOP DECK, CAPE TOWN RAILWAY STATION, CAPE TOWN.

449 CAPE TOWN STATION DECK - MANENBERG

FROM TOP DECK RAILWAY STATION, CAPE TOWN, LEFT INTO OSWALD PIROW, RIGHT INTO EASTERN BOULEVARD, INTO SETTLERS WAY, LEFT INTO M5 FREEWAY, LEFT INTO RONDEBOSCH/RED CROSS TURN OFF WHICH BECOMES KLIPFONTEIN ROAD, ALONG KLIPFONTEIN ROAD THROUGH ATHLONE, GATESVILLE, RIGHT INTO DUINEFONTEIN ROAD, RIGHT INTO JORDAAN STREET, LEFT INTO RUIMTE ROAD, RIGHT INTO MANENBERG AVENUE, INTO GEORGE STREET, MANENBERG AND RETURN AS FOLLOWS: GEORGE STREET INTO MANENBERG AVENUE, LEFT INTO RUIMTE ROAD, RIGHT INTO JORDAAN STREET, LEFT INTO DUINEFONTEIN ROAD, LEFT INTO KLIPFONTEIN ROAD, ALONG KLIPFONTEIN ROAD WHICH BECOMES DURBAN ROAD, MOWBRAY, RIGHT INTO MAIN ROAD M4, ALONG MAIN ROAD THROUGH OBSERVATORY, SALT RIVER, WOODSTOCK, INTO SIR LOWRY ROAD, RIGHT INTO OSWALD PIROW, LEFT INTO TOP DECK, CAPE TOWN RAILWAY STATION, CAPE TOWN.

624 CAPE TOWN - WYNBERG

FROM TAXI RANK AT TOP DECK, CAPE TOWN RAILWAY STATION, CAPE TOWN, LEFT INTO OSWALD PIROW STREET, RIGHT INTO EASTERN BOULEVARD, ONTO M3, ALONG M3, LEFT INTO KLIPPER ROAD, RIGHT INTO NEWLANDS AVENUE, LEFT INTO DEAN STREET, RIGHT INTO MAIN ROAD, ALONG MAIN ROAD THROUGH NEWLANDS, CLAREMONT, KENILWORTH ROAD, RIGHT INTO THOMAS ROAD, RIGHT INTO TAXI RANK AT WYNBERG RAILWAY STATION, WYNBERG AND RETURN.

22 CAPE TOWN - HOUT BAY

FROM CAPE TOWN STATION TOP DECK, LEFT INTO OSWALD PIROW ROAD, LEFT INTO HERTZOG BOULEVARD, LEFT INTO ADDERLEY STREET, LEFT INTO HANS STRYDOM, LEFT INTO BUITENGRACHT STREET, RIGHT INTO SOMERSET ROAD, WHICH BECOMES MAIN ROAD, ALONG MAIN ROAD THROUGH GREEN POINT, SEA POINT, BANTRY BAY, CLIFTON, VICTORIA ROAD, CAMPS BAY, BAKOVEN TO HOUT BAY AND RETURN.

243 CAPE TOWN VIA M3 - WYNBERG

FROM TAXI RANK AT TOP DECK, CAPE TOWN RAILWAY STATION, LEFT INTO OSWALD PIROW ROAD, RIGHT ONTO EASTERN BOULEVARD, ALONG EASTERN BOULEVARD TAKING THE M3, LEFT AT WOLSAC DRIVE RONDEBOSCH, RIGHT INTO MAIN ROAD RONDEBOSCH, ALONG MAIN ROAD THROUGH RONDEBOSCH, NEWLANDS, CLAREMONT, HARFIELD, KENILWORTH TO WYNBERG, LEFT AT CHURCH STREET WYNBERG TO TAXI RANK AT WYNBERG RAILWAY STATION AND RETURN.

297 CAPE TOWN - VREDEHOEK

FROM TAXI RANK AT CORPORATION STREET, CAPE TOWN, RIGHT INTO BUITENKANT STREET, LEFT INTO DAVENPORT ROAD, LEFT ST JAMES STREET, RIGHT CHELMSFORD STREET, DISA PARK, VREDEHOEK AND RETURN AS FOLLOWS: INTO DEER PARK DRIVE, INTO HIGHLANDS AVENUE, INTO BUITENKANT STREET, LEFT INTO ALBERTUS STREET, RIGHT INTO CORPORATION STREET.

298 CAPE TOWN - WALMER ESTATE

FROM TAXI RANK IN CORPORATION STREET, CAPE TOWN, RIGHT INTO DARLING STREET, INTO KEIZEGRACHT STREET, INTO CHESTER STREET, INTO CORPORATION ROAD INTO MOUNTAIN ROAD, WALMER ESTATE AND RETURN AS FOLLOWS: RIGHT INTO UPPER CAMBRIDGE STREET, RIGHT INTO MELBOURNE STREET, LEFT INTO DARLING STREET, RIGHT INTO CORPORATION STREET.

343 CAPE TOWN - ORANJEZICHT

FROM TAXI RANK IN CORPORATION STREET, CAPE TOWN, RIGHT INTO DARLING STREET, RIGHT INTO BUITENKANT STREET, RIGHT INTO MYRTLES STREET, LEFT INTO BREDE STREET, RIGHT INTO PRINCE STREET, LEFT INTO UPPER ORANGE STREET, RIGHT INTO

MONTROSE STREET, LEFT INTO MARMON STREET TO TERMINUS IN ORANJEZICHT AND RETURN AS FOLLOWS: LEFT INTO BREDAS STREET, LEFT INTO SIDMOUTH STREET, RIGHT INTO GORGE ROAD, LEFT INTO BUITENKANT STREET, INTO CORPORATION STREET, CAPE TOWN.

603 CAPE TOWN - BONTEHEUWEL

FROM TAXI RANK AT TOP DECK, CAPE TOWN RAILWAY STATION, LEFT INTO OSWALD PIROW ROAD, RIGHT INTO HERTZOG BOULEVARD EASTERN BOULEVARD, INTO N2 ALONG N2, INTO VANGUARD DRIVE, RIGHT INTO BLUEGUM STREET, RIGHT INTO BONTEHEUWEL AVENUE, ALONG BONTEHEUWEL AVENUE, RIGHT INTO JAKKALSVLEI AVENUE, BONTEHEUWEL AND RETURN.

618 CAPE TOWN - DOCK ROAD CAPE TOWN

FROM OLD MARINE DRIVE, CAPE TOWN, INTO ADDERLEY STREET, AROUND FOUNTAIN CIRCLE, LEFT INTO HANS STRYDOM ROAD, WESTERN BOULEVARD, ALONG WESTERN BOULEVARD, RIGHT INTO PORTSWOOD ROAD, LEFT INTO DOCK ROAD GREEN POINT AND RETURN.

619 CAPE TOWN - GREEN POINT

FROM OLD MARINE DRIVE, CAPE TOWN INTO ADDERLEY STREET, AROUND FOUNTAIN CIRCLE, LEFT INTO LOWER BUITENGRACHT STREET, RIGHT INTO COEN STEYTLER ROAD, INTO DOCK ROAD, INTO BREAKWATER BOULEVARD GREEN POINT AND RETURN.

A01 CAPE TOWN - BONTEHEUWEL

FROM TAXI RANK AT TOP DECK, CAPE TOWN RAILWAY STATION, CAPE TOWN, LEFT INTO OSWALD PIROW ROAD, RIGHT INTO EASTERN BOULEVARD INTO SETTLERS WAY WHICH BECOMES N2, ALONG N2, LEFT AT VANGUARD DRIVE, RIGHT INTO BLUEGUM STREET, RIGHT INTO KIAAT ROAD, LEFT INTO BONTEHEUWEL AVENUE, LEFT INTO JAKKALSVLEI ROAD BONTEHEUWEL AND RETURN AS FOLLOWS: RIGHT INTO HONEYSUCKLE ROAD, RIGHT INTO BLUEGUM STREET, LEFT INTO VANGUARD DRIVE, RIGHT INTO KLIPFONTEIN ROAD, ALONG KLIPFONTEIN ROAD WHICH BECOMES DURBAN ROAD, RIGHT INTO MAIN ROAD MOWBRAY, ALONG MAIN ROAD WHICH BECOMES VICTORIA ROAD, INTO SIR LOWRY ROAD, RIGHT INTO OSWALD PIROW STREET, LEFT INTO TOP DECK, CAPE TOWN RAILWAY STATION, CAPE TOWN.

A02 CAPE TOWN - BONTEHEUWEL

FROM TAXI RANK AT TOP DECK, CAPE TOWN RAILWAY STATION, CAPE TOWN, RIGHT INTO OSWALD PIROW STREET, LEFT INTO SIR LOWRY ROAD, INTO VICTORIA ROAD WHICH BECOMES MAIN ROAD, LEFT INTO SETTLERS WAY, LEFT ONTO BLACK RIVER PARK WAY, LEFT INTO KLIPFONTEIN ROAD, ALONG KLIPFONTEIN ROAD, LEFT INTO VANGUARD DRIVE, RIGHT INTO BLUEGUM STREET, RIGHT INTO BONTEHEUWEL AVENUE, RIGHT INTO JAKKALSVLEI ROAD BONTEHEUWEL AND RETURN AS FOLLOWS: LEFT INTO VANGUARD DRIVE, RIGHT INTO KLIPFONTEIN ROAD, RIGHT INTO BLACK RIVER PARK WAY, ONTO M5, LEFT ONTO N2, LEFT ONTO MOWBRAY OFF RAMP, RIGHT INTO MAIN ROAD WHICH BECOMES VICTORIA ROAD, INTO SIR LOWRY ROAD, RIGHT INTO OSWALD PIROW STREET, LEFT INTO TOP DECK, CAPE TOWN RAILWAY STATION CAPE TOWN.

CAPE TOWN - ORANJEZICHT

FROM LOWER PLEIN STREET TAXI RANK INTO DARLING STREET, LEFT INTO ADDERLEY STREET LEFT INTO BUREAU STREET, RIGHT INTO PLEIN STREET WHICH BECOMES HATFIELD STREET, ALONG UPPER ORANGE, RIGHT INTO MONTROSE STREET, LEFT INTO MARMION STREET TO TERMINUS STREET, IN ORANJEZICHT AND RETURN AS FOLLOWS: DOWN MARMION STREET, RIGHT INTO MOLTEENO STREET, LEFT INTO RAYDEN STREET, LEFT INTO HOFF STREET, LEFT INTO BUITENSINGEL, RIGHT INTO LOOP STREET, RIGHT INTO RIEBEECK STREET, INTO ADDERLEY STREET, LEFT INTO STRAND STREET AND RIGHT INTO LOWER PLEIN STREET.

CAPE TOWN/CABLE WAY STATION

DEPART FROM TAXI RANK AT LOWER PLEIN STREET, TURN RIGHT INTO DARLING STREET, LEFT INTO ADDERLEY STREET WHICH RUNS INTO WALE STREET, LEFT INTO BUITENGRACHT STREET, ALONG BUITENGRACHT STREET WHICH BECOMES NEW CHURCH STREET, CONTINUE ALONG NEW CHURCH STREET WHICH BECOMES KLOOF NEK, LEFT INTO TAFELBERG ROAD TO LOWER CABLE WAY AND RETURN DOWN TAFELBERG ROAD INTO KLOOF NEK ROAD WHICH BECOMES NEW CHURCH STREET WHICH BECOMES BUITENGRACHT STREET, CONTINUE TILL WALE STREET INTERSECTION, TURN RIGHT INTO WALE STREET THEN LEFT INTO KLOOF STREET TILL THE STRAND STREET INTERSECTION TURN RIGHT INTO STRAND STREET AND CONTINUE TILL LOWER PLEIN STREET, TURN RIGHT AND STOP AT THE TAXI RANK.

OR

DEPART FROM TAXI RANK AT LOWER PLEIN STREET, TURN RIGHT INTO BUREAU STREET, LEFT INTO ADDERLEY STREET WHICH BECOMES WALE STREET, LEFT INTO BUITENGRACHT STREET WHICH BECOMES NEW CHURCH STREET, CONTINUE ALONG NEW CHURCH STREET WHICH BECOMES KLOOF NEK, LEFT INTO TAFELBERG ROAD TO LOWER CABLE WAY AND RETURN DOWN TAFELBERG ROAD INTO KLOOF NEK ROAD WHICH BECOMES NEW CHURCH STREET WHICH BECOMES BUITENGRACHT STREET, CONTINUE TILL WALE STREET INTERSECTION, TURN RIGHT INTO WALE STREET THEN LEFT INTO KLOOF STREET TILL THE STRAND STREET INTERSECTION TURN RIGHT INTO STRAND STREET AND CONTINUE TILL LOWER PLEIN STREET, TURN RIGHT AND STOP AT THE TAXI RANK.

130 CAPE TOWN - SOMERSET HOSPITAL

FROM TAXI RANK IN OLD MARINE DRIVE, CAPE TOWN INTO ADDERLEY STREET, AROUND FOUNTAIN CIRCLE INTO HANS STRYDOM ROAD, ALONG WESTERN BOULEVARD, RIGHT INTO PORTSWOOD ROAD, LEFT INTO BEACH ROAD, OR LEFT INTO GRANGER BAY

BOULEVARD, LEFT INTO BREAKWATER BOULEVARD, RIGHT INTO BEACH ROAD TILL SEA POINT CIRCLE AND RETURN SAME ROUTE.
F50 CAPE TOWN - SALT RIVER

FROM TAXI RANK AT TOP DECK, CAPE TOWN RAILWAY STATION, CAPE TOWN, RIGHT INTO OSWALD PIROW STREET, LEFT INTO VICTORIA ROAD, LEFT INTO RUSSEL STREET, RIGHT INTO LOWER MAIN ROAD, LEFT INTO COLERIDGE ROAD TO SALT RIVER RAILWAY STATION, LONDON ROAD, RIGHT INTO LOWER MAIN ROAD, LEFT INTO DURHAM AVENUE, RIGHT INTO AUBREY ROAD, LEFT INTO QUEENS PARK AVENUE, LEFT INTO FACTORY ROAD, RIGHT INTO BRICKFIELD ROAD, SALT RIVER AND RETURN ALONG THE SAME ROUTE.
CAPE TOWN - GARDENS

FROM TAXI RANK AT LOWER PLEIN STREET, RIGHT INTO DARLING STREET, LEFT INTO ADDERLEY STREET
OR

CONTINUE UP PLEIN STREET, TURN RIGHT INTO BUREAU STREET, LEFT INTO ADDERLEY STREET, RIGHT INTO WALE STREET, LEFT INTO LONG STREET, ALONG LONG STREET WHICH BECOMES KLOOF STREET, RIGHT INTO BELLEVUE STREET, RIGHT INTO KEW STREET GARDENS, LEFT AND RETURN AS FOLLOWS: RIGHT INTO CONTANTIA STREET WHICH BECOMES FIRDALE STREET, RIGHT INTO RIEBEECK STREET, INTO ADDERLEY STREET, LEFT INTO STRAND STREET AND RIGHT INTO LOWER PLEIN STREET.
CAPE TOWN STATION DECK - MELKBOSSTRAND AND RETURN

FROM CAPE TOWN STATION DECK, LEFT INTO OSWALD PIROW AT ROBOTS TURN RIGHT INTO N1, LEFT INTO KOEBERG ROAD ALONG KOEBERG ROAD TOWARDS KILLARNEY, LEFT INTO BLAAUWBERG ROAD, ALONG BLAAUWBERG ROAD, UNTIL OTTO DU PLESSIS TURN OFF, RIGHT INTO OTTO DU PLESSIS ROAD, ALONG OTTO DU PLESSIS DRIVE, LEFT INTO SIR DAVID BAIRD DRIVE, CONTINUE TO OTTO DU PLESSIS DRIVE, LEFT INTO OTTO DU PLESSIS DRIVE, CONTINUE ALONG OTTO DU PLESSIS DRIVE TOWARDS MELKBOSSTRAND, ONTO M14, CONTINUE OVER WEST COAST ROAD, INTO M18, RIGHT INTO POTSDAM ROAD TO KILLARNEY INTERCHANGE, INTO KOEBERG ROAD, LEFT INTO MONTAGUE DRIVE, ALONG MONTAGUE DRIVE INTO SUMMER GREENS MAIN ROAD TO THE STATION AND RETURN INTO BOSMANSDAM ROAD, LEFT INTO KOEBERG ROAD, RIGHT INTO SECTION ROAD, LEFT INTO PAARDEN EILAND ROAD TO PAARDEN EILAND AND RETURN INTO SECTION ROAD, RIGHT INTO KOEBERG ROAD, RIGHT INTO VOORTREKKER ROAD, ALONG VOORTREKKER ROAD, INTO ALBERT STREET, LEFT INTO RUSSEL STREET, RIGHT INTO SIR LOWRY ROAD, RIGHT INTO OSWALD PIROW ROAD, LEFT TOP DECK, CAPE TOWN RAILWAY STATION.
CAPE TOWN STATION TOP DECK - FRANKDALE

FROM TOP DECK INTERCHANGE LEFT INTO OSWALD PIROW ROAD, AT LAST ROBOT TURN RIGHT INTO THE N1 FREEWAY CONTINUE TILL BROOKLYN TURN-OFF, TURN RIGHT INTO SECTION STREET AND THEN LEFT INTO KOEBERG ROAD, RIGHT INTO BOSMANSDAM ROAD, RIGHT INTO SUMMER GREENS MAIN ROAD TOWARDS CENTURY CITY AND RETURN ALONG MAIN ROAD, INTO RAILWAY ROAD, MONTAGUE GARDENS, LEFT INTO LINK ROAD, LEFT INTO MONTAGUE DRIVE, RIGHT INTO MARCONI ROAD, LEFT INTO MONTAGUE DRIVE, RIGHT INTO KOEBERG ROAD, ALONG KOEBERG ROAD, INTO POTSDAM ROAD, THROUGH KILLARNEY GARDENS, DU NOON, LEFT INTO N7, ALONG N7 PAST FRANKDALE AND MORNINGSTAR, RETURN AS FOLLOWS: LEFT INTO M19, ALONG M19 LEFT INTO WEST COAST ROAD, RIGHT INTO SANDOWN ROAD, TURN BACK INTO WEST COAST ROAD, RIGHT INTO OTTO DU PLESSIS DRIVE, LEFT INTO ZASTRON ROAD, RIGHT INTO ASCOT ROAD, INTO UNION ROAD, LEFT INTO BOUNDARY ROAD, RIGHT INTO KOEBERG ROAD, RIGHT INTO VOORTREKKER ROAD, CONTINUE INTO ALBERT ROAD, LEFT INTO RUSSEL STREET RIGHT INTO SIR LOWRY ROAD, RIGHT INTO OSWALD PIROW LEFT ONTO TOP DECK, CAPE TOWN STATION.
CAPE TOWN - SANDDRIF - MONTAGUE GARDENS

DEPART CAPE TOWN STATION TOP DECK, TURN LEFT INTO OSWALD PIROW ROAD, PROCEED TILL THE LAST SET OF ROBOTS THEN TURN RIGHT TO PROCEED ALONG THE N1 UNTIL THE KOEBERG ROAD TURN OFF AT BROOKLYN, PROCEED ALONG KOEBERG ROAD, TURN RIGHT INTO BOSMANSDAM ROAD VIA SANDDRIFT, LEFT INTO MONTAGUE DRIVE MONTAGUE GARDENS AND RETURN AS FOLLOWS: LEFT INTO FREEDOM ROAD OR RACE COURSE ROAD, LEFT INTO KOEBERG ROAD VIA CAMBRIDGE TAXI RANK, PROCEED ALONG KOEBERG ROAD TO CAPE TOWN AND TURN LEFT ONTO N1 AND PROCEED UNTIL OSWALD PIROW ROAD TURN OFF AND TURN ONTO THE TOP DECK, CAPE TOWN STATION.
OR

PROCEED ALONG KOEBERG ROAD AND TURN RIGHT INTO VOORTREKKER ROAD CONTINUE INTO ALBERT ROAD, LEFT INTO RUSSEL STREET, RIGHT INTO SIR LOWRY ROAD RIGHT INTO OSWALD PIROW ROAD, LEFT INTO TOP DECK, CAPE TOWN STATION.
CAPE TOWN - MILNERTON

FROM TOP DECK TAXI RANK, LEFT INTO OSWALD PIROW AT ROBOT TURN RIGHT INTO THE N1 CONTINUE ALONG THE N1 UNTIL EXIT R27 ONTO MARINE DRIVE CONTINUE THROUGH PAARDEN EILAND TURN RIGHT INTO SECTION STREET, THEN LEFT INTO KOEBERG ROAD
OR

TURN LEFT INTO KING STREET, RIGHT INTO VAN RIEBEECK STREET, LEFT INTO

KOEBERG ROAD

OR

CONTINUE ALONG KINGS STREET, TURN RIGHT INTO JUSTIN ROAD, LEFT INTO KOEBERG ROAD AND PROCEED ALONG AS FOLLOWS: TURN LEFT INTO ZASTRON ROAD, LEFT INTO ASCOT ROAD, LEFT INTO LOXTON ROAD, RIGHT INTO KOEBERG ROAD VIA CAMBRIDGE TAXI RANK, PROCEED ALONG KOEBERG ROAD UNTIL VOORTREKKER ROAD TO MAITLAND STATION DROP OFF PASSENGERS AND RETURN TO CAPE TOWN VIA VOORTREKKER ROAD INTO ALBERT ROAD, LEFT INTO RUSSEL STREET, RIGHT INTO SIR LOWRY ROAD RIGHT INTO OSWALD PIROW ROAD, LEFT INTO TOP DECK, CAPE TOWN STATION TAXI INTERCHANGE.

OR

AT THE BROOKLYN OFF-RAMP TURN ONTO THE N1 AND PROCEED TO OSWALD PIROW STREET AND ONTO THE CAPE TOWN STATION TOP DECK TAXI INTERCHANGE. CAPE TOWN TO TABLE VIEW

FROM CAPE TOWN STATION TOP DECK, LEFT AT OSWALD PIROW DRIVE INTO DOCK ROAD TO PAARDEN EILAND THEN INTO MARINE DRIVE RIGHT INTO BOUNDARY ROAD, LEFT INTO KOEBERG ROAD, LEFT INTO BLAAUWBERG ROAD TO PARKLANDS ESTATE, SUNNYDALE, TABLE VIEW LEFT OTTO DU PLESSIS DRIVE INTO MARINE DRIVE TO CAPE TOWN STATION TOP DECK. CAPE TOWN TO KOEBERG POWER STATION

FROM CAPE TOWN STATION DECK, LEFT INTO OSWALD PIROW DRIVE, INTO DOCK ROAD AND OVER MARINE DRIVE, THROUGH PAARDEN EILAND RIGHT AT SECTION STREET, LEFT INTO KOEBERG ROAD, RIGHT AT BLAAUWBERG ROAD INTO TABLE VIEW BAYSIDE, CONTINUE TO OTTO DU PLESSIS DRIVE TO KOEBERG POWER STATION AND RETURN AS FOLLOWS: ONTO WEST COAST ROAD, LEFT INTO BLAAUWBERG ROAD, RIGHT KOEBERG ROAD, LEFT CORONATION ROAD, ROYAL OR VOORTREKKER ROAD, RIGHT STATION ROAD, VIA MAITLAND STATION THEN ONTO VOORTREKKER ROAD TOWARDS SALT RIVER ROAD TRAFFIC CIRCLE INTO ALBERT ROAD, LEFT INTO RUSSEL STREET, RIGHT INTO SIR LOWRY ROAD, RIGHT OSWALD PIROW DRIVE, LEFT INTO THE CAPE TOWN STATION DECK AND RETURN. CAPE TOWN TO SUMMER GREENS AND RETURN

FROM CAPE TOWN STATION TOP DECK, TURN LEFT INTO OSWALD PIROW STREET, AT OFF RAMP TO N1 TURN RIGHT AND PROCEED ALONG THE N1 TILL THE EXIT 10 FOR THE N7 CONTINUE ALONG N7 AND TURN LEFT INTO BOSMANS DAM ROAD AND LEFT INTO SUMMER GREENS DRIVE AND TERMINATE JOURNEY AT THE TAXI DROP OFF POINT AT 7 ELEVEN. RETURN TO CAPE TOWN AS FOLLOWS, PROCEED ALONG SUMMER GREENS DRIVE TURN RIGHT INTO MONTAGUE DRIVE LEFT INTO FREEDOM WAY, LEFT INTO KOEBERG ROAD, LEFT INTO VOORTREKKER ROAD, RIGHT INTO STATION ROAD DROP OFF PASSENGERS AT MAITLAND STATION AND RETURN TO VOORTREKKER ROAD INTO ALBERT ROAD, LEFT INTO RUSSEL STREET RIGHT INTO OSWALD PIROW STREET, TURN LEFT ONTO TOP DECK TAXI INTERCHANGE CAPE TOWN STATION. CAPE TOWN TO PHOENIX, JOE SLOVO, SUMMER GREENS CENTURY CITY SHUTTLE SHOP AND

RETURN

DEPART CAPE TOWN STATION TOP DECK, LEFT INTO OSWALD PIROW RIGHT ONTO THE N1, LEFT ONTO MARINE DRIVE AT EXIT R27 CONTINUE ALONG MARINE DRIVE THROUGH PAARDEN EILAND INTO OTTO DU PLESSIS DRIVE THEN TURN RIGHT INTO BORDER ROAD WHICH BECOMES ZASTRON STREET

OR

TURN RIGHT INTO LOXTON ROAD, LEFT INTO ASCOT ROAD INTO BORDER ROAD INTO ZASTRON STREET THEN LEFT INTO KOEBERG ROAD THEN RIGHT INTO SCHOOL STREET WHICH BECOMES MILKY WAY RIGHT INTO FREEDOM WAY, RIGHT INTO MONTAGUE DRIVE INTO SUMMER GREENS DRIVE DROPPING PASSENGERS OFF ALONG THE WAY WITH THE JOURNEY TERMINATING AT 7 ELEVEN TAXI DROP OFF POINT IN SUMMER GREENS. THE RETURN JOURNEY IS AS FOLLOWS: DEPART SUMMER GREENS INTO MONTAGUE DRIVE, LEFT INTO FREEDOM WAY, LEFT INTO KOEBERG ROAD TO N1 TURN OFF TO CAPE TOWN STATION TAXI INTERCHANGE. CAPE TOWN - TABLEVIEW - MELKBOSSTRAND

DEPART CAPE TOWN STATION DECK, LEFT INTO OSWALD PIROW, RIGHT ONTO THE N1, LEFT INTO SECTION STREET, LEFT INTO KINGS ROAD ALONG KINGS ROAD RIGHT INTO WEMYSS STREET, LEFT INTO KOEBERG ROAD, LEFT INTO BOUNDARY ROAD OR LOXTON ROAD OR RACE COURSE ROAD, RIGHT INTO OTTO DU PLESSIS ROAD, RIGHT INTO BLAAUWBERG ROAD, INTO SERVICE ROAD INTO MARINE CIRCLE, RIGHT INTO BEACH ROAD, INTO PERLEMOEN STREET, LEFT INTO WAVE STREET, INTO OTTO DU PLESSIS DRIVE, ALONG OTTO DU PLESSIS DRIVE, TO MELKBOSSTRAND AND RETURN AS FOLLOWS: OTTO DU PLESSIS DRIVE, LEFT INTO BLAAUWBERG BOULEVARD, BAYSIDE CENTRE, TABLE VIEW PICK UP POINT, LEFT INTO RAATZ DRIVE, INTO JANSSENS AVENUE, LEFT INTO BLAAUWBERG ROAD, ALONG BLAAUWBERG ROAD, RIGHT KOEBERG ROAD, LEFT INTO FREEDOM ROAD, RETURN INTO KOEBERG ROAD, LEFT INTO TYGERHOF ROAD, RIGHT INTO DANIEL ROAD, INTO CHEPTOWE ROAD, RIGHT INTO GANNET ROAD, LEFT INTO CLUCKMAN ROAD, LEFT INTO NAHUM ROAD, INTO WILLIAM MASON ROAD, LEFT INTO KOEBERG ROAD, ALONG KOEBERG ROAD, LEFT INTO PIET GROBLER ROAD, RIGHT INTO

PRINCESS ALICE ROAD, LEFT INTO CLARENDON STREET OR LADY ANNE ROAD, LEFT INTO KOEBERG ROAD, RIGHT INTO CORONATION ROAD OR VOORTREKKER ROAD TO SALT RIVER CIRCLE INTO ALBERT ROAD, LEFT INTO RUSSEL STREET, RIGHT INTO SIR LOWRY ROAD, RIGHT INTO OSWALD PIROW LEFT ONTO TOP DECK TAXI INTERCHANGE. CAPE TOWN - BROOKLYN, RUGBY, CAMBRIDGE AND RETURN

DEPART CAPE TOWN STATION DECK, LEFT INTO OSWALD PIROW, RIGHT ONTO N1, LEFT INTO SECTION STREET, LEFT INTO KING ROAD, RIGHT INTO VAN RIEBEECK ROAD LEFT INTO KOEBERG ROAD

OR
CONTINUE ALONG KING ROAD, TURN RIGHT INTO JUSTIN STREET, LEFT INTO KOEBERG ROAD, CONTINUE ALONG KOEBERG ROAD TILL CAMBRIDGE CENTRE POINT AND RETURN ALONG KOEBERG ROAD TO MAITLAND STATION TURN LEFT INTO CORONATION ROAD OR ROYAL ROAD OR VOORTREKKER ROAD, TURN RIGHT INTO STATION ROAD. DROP OFF PASSENGERS AND RETURN EITHER VIA VOORTREKKER ROAD INTO ALBERT ROAD AT SALT RIVER TRAFFIC CIRCLE INTO ALBERT ROAD, LEFT INTO RUSSEL STREET, RIGHT INTO OSWALD PIROW STREET, LEFT ONTO CAPE TOWN STATION DECK TAXI INTERCHANGE.

OP.5528294. (2) HEUVEL MARY ELIZABETH ME ID NO 5511180163082. (3) DISTRICT: CAPE TOWN. POSTAL ADDRESS: 35 SOLO STREET, RETREAT, 7945. (4) NEW APPLICATION. (5) 1 X 15 PASSENGERS. (6) THE CONVEYANCE OF TAXI PASSENGERS. (7) AUTHORITY:
ROUTE DISCRIPTION;

TRANSPORTING LEARNERS FROM THIER VARIOUS HOMES IN GRASSY PARK, TO SCHOOLS IN PLUMSTEAD AND SOUTHFIELD, AND RETURN.

OP.5528299. (2) BAKER WALEED W ID NO 6403035069087. POSTAL ADDRESS: P O BOX 13015, WOODSTOCK, 7925 (4) OPERATING LICENCE CONVERSION, PERMIT NO. 501843/6 FROM BAKER WALEED W (15 X PASSENGERS, DISTRICT: CAPE TOWN). (7) AUTHORITY AS IN LAST MENTIONED PERMIT(S).

Permit No. 501843/6
CAPE TOWN TO HEIDEVELD ROUTE

FROM STATION DECK RANK RIGHT INTO OSWALD PIROW, TURNING LEFT ONTO EASTERN BOULEVARD. CONTINUING ON EASTERN BOULEVARD (N2) (THROUGH WOODSTOCK) BECOMING DE WAAL DRIVE. CONTINUING ON DE WAAL DRIVE AND TAKING SETTLERS WAY OFFRAMP. CONTINUING ON SETTLERS WAY THROUGH OBSERVATORY, MOWBRAY, PINELANDS AND LANGA. TAKING MODDERDAM (M10) OFFRAMP, TURNING AND PROCEEDING ALONG MODDERDAM (M10) BECOMING DUINEFONTEIN ROAD. RIGHTHAND TURN INTO ASCENSION ROAD, RIGHT INTO HEDEVELD ROAD, LEFT INTO VANGUARD DRIVE, RIGHT INTO KLIPFONTEIN ROAD (M18) BECOMING DURBAN ROAD, BECOMING MAIN ROAD (M4), BECOMING VICTORIA ROAD, WOODSTOCK, BECOMING SIR LOWRY ROAD. PROCEEDING ON SIR LOWRY ROAD AND TAKING RIGHTHAND TURN INTO OSWALD PIROW WITH LEFTHAND TURN ONTO STATION DECK AND DIRECT TO RANK.

CAPE TOWN MAIN ROAD - CAMPS BAY

FROM TAXI RANK AT TOP DECK CAPE TOWN RAILWAY STATION, LEFT INTO OSWALD PIROW ROAD LEFT INTO HERTZOG BOULEVARD, LEFT INTO HEERENGRAFT, RIGHT INTO HANS STRYDOM, LEFT INTO BUITEKANT STREET, RIGHT INTO SOMERSET ROAD, WHICH BECOMES MAIN ROAD, GREEN POINT, THROUGH SEA POINT, TAKING RIGHTHAND FORK WHICH BECOMES REGENT STREET, LEFT INTO QUEENS ROAD, RIGHT INTO VICTORIA ROAD, BANTRY BAY, CONTINUE ALONG VICTORIA ROAD THROUGH CLIFTON TO CAMPS BAY AND RETURN.

ABOVE ROUTES ARE SUBJECT TO THE FOLLOWING CONDITIONS:

- (A) THAT NO PASSENGERS ARE PICKED UP AT ANY OTHER TAXI RANK.
- (B) THE VEHICLE MUST BE REGISTERED IN THE NAME OF THE PERMIT HOLDER.
- (C) THE HOLDER OF THIS PERMIT IS PROHIBITED FROM ENTERING INTO ANY AGREEMENT WHEREBY ANOTHER PARTY IS PERMITTED TO UNDERTAKE ROAD TRANSPORTATION FOR OWN GAIN UNDER AUTHORITY OF THIS PERMIT.
- (D) THE COMPLETE ROUTE MUST BE TRAVERSED AND NOT ONLY A PORTION OF IT.

OP.5528303. (2) BAKER WALEED W ID NO 6403035069087. POSTAL ADDRESS: P O BOX 13015, WOODSTOCK, 7925 (4) OPERATING LICENCE CONVERSION, PERMIT NO. 510226/8 FROM BAKER WALEED W (15 X PASSENGERS, DISTRICT: CAPE TOWN). (7) AUTHORITY AS IN LAST MENTIONED PERMIT(S).

Permit No. 510226/8
CAPE TOWN TO HEIDEVELD ROUTE

FROM STATION DECK RANK RIGHT INTO OSWALD PIROW, TURNING LEFT ONTO EASTERN BOULEVARD. CONTINUING ON EASTERN BOULEVARD (N2) (THROUGH WOODSTOCK) BECOMING DE WAAL DRIVE. CONTINUING ON DE WAAL DRIVE AND TAKING SETTLERS WAY OFFRAMP. CONTINUING ON SETTLERS WAY THROUGH OBSERVATORY, MOWBRAY, PINELANDS AND LANGA. TAKING MODDERDAM (M10) OFFRAMP, TURNING AND PROCEEDING ALONG MODDERDAM (M10) BECOMING DUINEFONTEIN ROAD. RIGHTHAND TURN INTO ASCENSION ROAD, RIGHT INTO HEIDEVELD ROAD, LEFT INTO VANGUARD DRIVE, RIGHT INTO KLIPFONTEIN ROAD (M18) BECOMING DURBAN ROAD, BECOMING MAIN ROAD (M4), BECOMING VICTORIA ROAD, WOODSTOCK, BECOMING SIR LOWRY ROAD. PROCEEDING ON SIR LOWRY ROAD AND TAKING RIGHTHAND TURN INTO OSWALD PIROW WITH LEFTHAND TURN ONTO STATION DECK AND DIRECT TOT RANK.

CAPE TOWN MAIN ROAD - CAMPS BAY

FROM TAXI RANK AT TOP DECK CAPE TOWN RAILWAY STATION, LEFT INTO OSWALD PIROW ROAD, LEFT INTO HERTZOG BOULEVARD, LEFT INTO HEERENGRACHT, RIGHT INTO HANS STRYDOM, LEFT INTO BUITEKANT STREET, RIGHT INTO SOMERSET ROAD, WHICH BECOMES MAIN ROAD, GREEN POINT, THROUGH SEA POINT, TAKING RIGHTHAND FORK WHICH BECOMES REGENT STREET, LEFT INTO QUEENS ROAD, RIGHT INTO VICTORIA ROAD, BANTRY BAY, CONTINUE ALONG VICTORIA ROAD THOURHG CLIFTON TO CAMPS BAY AND RETURN. ABOVE ROUTES SUBJECT TO THE FOLLOWING CONDITIONS:

- (A) THAT NO PASSENGERS ARE PICKED UP AT ANY OTHER TAXI RANK.
- (B) THE VEHICLE MUST BE REGISTERED IN THE NAME OF THE PERMIT HOLDER.
- (C) THE HOLDER OF THIS PERMIT IS PROHIBITED FROM ENTERING INTO ANY AGREEMENT WHEREBY ANOTHER PARTY IS PERMITTED TO UNDERTAKE ROAD TRANSPORTATION FOR OWN GAIN UNDER AUTHORITY OF THIS PERMIT.
- (D) THE COMPLETE ROUTE MUST BE TRAVERSED AND NOT ONLY A PORTION OF IT.

OP.5528304. (2) BAKER WALEED W ID NO 6403035069087. POSTAL ADDRESS: P O BOX 13015, WOODSTOCK, 7925 (4) OPERATING LICENCE CONVERSION, PERMIT NO. 509075/4 FROM BAKER WALEED W (15 X PASSENGERS, DISTRICT: CAPE TOWN). (7) AUTHORITY AS IN LAST MENTIONED PERMIT(S).

Permit No. 509075/4

CAPE TOWN TO HEIDEVELD ROUTE

FROM STATION DECK RANK RIGHT INTO OSWALD PIROW, TURNING LEFT ONTO EASTERN BOULEVARD. CONTITUING ON EASTERN BOULEVARD (N2) (THROUGH WOODSTOCK) BECOMING DE WAAL DRIVE. CONTITUING ON DE WAAL DRIVE AND TAKING SETTLERS WAY OFFRAMP. CONTINUING ON SETTLERS WAY THROUGH OBSREVATORY, MOWBRAY, PPINELANDS AND LANGA. TAKING MODDERDAM (M10) OFFRAMP, TURNING AND PROCEEDING ALONG MODDERDAM (M10) BECOMING DUINEFONTEIN ROAD RIGHTHAND TURN INTO ASCENSION ROAD, RIGHT INTO HEIDEVELD ROAD, LEFT INTO VANGUARD DRIVE, RIGHT INTO KLIPFONTEIN ROAD (M18) BECOMING DURBAN ROAD, BECOMING MAIN ROAD (M4), BECOMING VICTORIA ROAD, WOODSTOCK, BECOMING SIR LOWRY ROAD. PROCEEDING ON SIR LOWRY ROAD AND TAKING RIGHTHAND TURN INTO OSWALD PIROW WITH LEFTHAND TURN ONTO STATION DECK AND DIRECT TO RANK.

CAPE TOWN MAIN ROAD - CAMPS BAY

FROM TAXI RANK AT TOP DECK CAPE TOWN RAILWAY STATION, LEFT INTO OSWALD PIROW ROAD, LEFT INTO HERTZOG BOULEVARD, LEF TINTO HEERENGRACHT, RIGHT INTO HANS STRYDOM, LEFT INTO BUITEKANT STREET, RIGHT INTO SOMRESET ROAD, WHICH BECOMES MAIN ROAD, GREEN POINT, THROUGH SEA POINT, TAKING RIGHTHAND FORK WHICH BECOMES REGENT STREET, LEFT INTO QUEENS ROAD, RIGHT INTO VICTORIA ROAD, BANTRY BAY, CONTINUE ALONG VICOTIRA ROAD THROUGH CLIFTON TO CAMPS BAY AND RETURN. ABOVE ROUTES SUBJECT TO THE FOLLOWING CONDITIONS:

- (A) THAT NO PASSENGERS ARE PICKED UP AT ANY OTHER TAXI RANK.
- (B) THE VEHICLE MUST BE REGISTERED IN THE NAME OF THE PERMIT HOLDER.
- (C) THE HOLDER OF THIS PERMIT IS PROHIBITED FROM ENTERING INTO ANY AGREEMENT WHEREBY ANOTHER PARTY IS PERMITTED TO UNDERTAKE ROAD TRANSPORTATION FOR OWN GAIN UNDER AUTHORITY OF THIS PERMIT.
- (D) THE COMPLETE ROUTE MUST BE TRAVERSED AND NOT ONLY A PORTION OF IT.

OP.5528357. (2) HANEKOM JULIAN J ID NO 6804145189089. POSTAL ADDRESS: 55 BRENTWOOD STR, BRENTWOOD STREET, THE OAK, 7580. (4) TRANSFER OF PERMIT , PERMIT NO. 508898/0 FROM HANEKOM ABRAHAM MATTHEUS AM (16 X PASSENGERS,

DISTRICT: BELLVILLE). (7) AUTHORITY AS IN LAST MENTIONED PERMIT(S).

OP.5528358. (2) HANEKOM JULIAN J ID NO 6804145189089. POSTAL ADDRESS: 55 BRENTWOOD STR, BRENTWOOD STREET, THE OAK, 7580. (4) TRANSFER OF PERMIT, PERMIT NO. 502931/0 FROM HANEKOM ABRAHAM MATTHEUS AM (15 X PASSENGERS, DISTRICT: VANRHYNSDORP). (7) AUTHORITY AS IN LAST MENTIONED PERMIT(S).

OP.5528443. (2) NGESIMANE SIYABONGA PATRICK SP ID NO 8109135342088. POSTAL ADDRESS: 974 NISSEN STREET, SIR LOWRYS PASS, SIR LOWRYS PASS, 7133. (4) TRANSFER OF PERMIT, PERMIT NO. 508829/4 FROM SULTAN ROYADA R (15 X PASSENGERS, DISTRICT: SOMERSET WEST). (7) AUTHORITY AS IN LAST MENTIONED PERMIT(S).

OP.5528523. (2) JACOBS ZUBEIDA Z ID NO 7707280233084. POSTAL ADDRESS: 46 LOFTUS CRESCENT, BEACON VALLEY, MITCHELL'S PLAIN, 7785 (4) OPERATING LICENCE CONVERSION, PERMIT NO. 503047/5 FROM JACOBS ZUBEIDA Z (15 X PASSENGERS, DISTRICT: WYNBERG). (7) AUTHORITY AS IN LAST MENTIONED PERMIT(S).

Permit No. 503047/5

93 - CALYPSO SQUARE MITCHELL'S PLAIN - NEW LENTEGEUR

FROM TAXI RANK AT CALYPSO SQUARE MITCHELL'S PLAIN, RIGHT INTO SECOND AVE, RIGHT INTO FIRST AVE, LEFT INTO IMPERIAL WAY AND CONTINUE OVER A Z BERMAN DRIVE THEN AGAIN INTO IMPERIAL WAY, LEFT INTO ALPHINE ROAD, LEFT INTO MORGENSTER ROAD, RIGHT INTO A Z BERMAN DRIVE, RIGHT INTO KATJIEPIERING STREET, LEFT INTO KREUPELHOUT STREET, RIGHT INTO CORNFLOWER STREET, LEFT INTO CRASSULA STREET, LEFT INTO HIGHLAND DRIVE, RIGHT INTO A Z BERMAN DRIVE TO THE TERMINUS AT THE CORNER OF SESAME STREET AND A Z BERMAN DRIVE NEW LENTEGEUR AND RETURN.
94 - CALYPSO SQUARE MITCHELL'S PLAIN - HENGELAAR - PYPIE

HIGHLANDS - NEW LENTEGEUR

FROM TAXI RANK AT CALYPSO SQUARE MITCHELL'S PLAIN, RIGHT INTO SECOND AVE, RIGHT INTO FIRST AVE, LEFT INTO IMPERIAL WAY AND CONTINUE OVER A Z BERMAN DRIVE, INTO IMPERIAL WAY, LEFT INTO CADILLAC STREET AND CONTINUE OVER TRAMPOLINE INTO HENGELAAR STREET, LEFT INTO GYMKHANA STREET AND CONTINUE OVER MORGENSTER ROAD INTO PYPIE STREET, LEFT INTO NERINE STREET, RIGHT INTO KREUPELHOUT STREET AND CONTINUE OVER KATJIEPIERING STREET INTO KREUPELHOUT STREET, RIGHT INTO CORNFLOWER STREET, LEFT INTO CRASSULA STREET, LEFT INTO HIGHLAND DRIVE, RIGHT INTO A Z BERMAN DRIVE TO THE TERMINUS AT THE CORNER OF SESAME STREET AND A Z BERMAN DRIVE NEW LENTEGEUR AND RETURN.

95 - CALYPSO SQUARE MITCHELL'S PLAIN - MONTROSE PARK

MORGENSTER

FROM TAXI RANK AT CALYPSO SQUARE MITCHELL'S PLAIN, RIGHT INTO SECOND AVE, RIGHT INTO FIRST AVE, LEFT INTO IMPERIAL WAY, RIGHT INTO A Z BERMAN DRIVE, LEFT INTO SPINE ROAD, LEFT INTO ALPINE ROAD, RIGHT INTO OVAL NORTH, LEFT INTO OLYMPIC STREET, RIGHT INTO CHRISTINE STREET, LEFT INTO ANNE-MARIE STREET OVER MORGENSTER ROAD INTO SAMANTHA STREET TO TERMINUS AT THE CORNER OF HIGHLAND DRIVE AND SAMANTHA ROAD MORGENSTER AND RETURN.

ABOVE ROUTES SUBJECT TO THE FOLLOWING CONDITIONS:

- (A) THAT NO PASSENGERS ARE PICKED UP AT ANY OTHER TAXI RANK.
(B) THE VEHICLE MUST BE REGISTERED IN THE NAME OF THE PERMIT HOLDER.
(C) THE HOLDER OF THIS PERMIT IS PROHIBITED FROM ENTERING INTO ANY AGREEMENT WHEREBY ANOTHER PARTY IS PERMITTED TO UNDERTAKE ROAD TRANSPORTATION FOR OWN GAIN UNDER AUTHORITY OF THIS PERMIT.
(D) THE COMPLETE ROUTE MUST BE TRAVERSED AND NOT ONLY A PORTION OF IT.

OP.5528570. (2) NGANGALI KULULEKILE K ID NO 5503145719082. (3) DISTRICT: WYNBERG. POSTAL ADDRESS: BB 328, TOWN TWO, KHAYELITSHA, 7784 C/O CODETA - KHAYELITSHA CODETA KUWAIT RANK; SOLOMON, TSHUKU AVE; TRUST FUND OFFICE, SITE C; KHAYELITSHA, 7784. (4) NEW APPLICATION. (5) 1 X 15 PASSENGERS. (6) THE CONVEYANCE OF TAXI PASSENGERS. (7) AUTHORITY: FROM SITE C, TAXI RANK TURN RIGHT INTO SOLOMON TSHUKU AVENUE, TURN RIGHT INTO LANSLOWNE ROAD PROCEED STRAIGHT VIA LUZUKO LOCATION CROSS SIMPHONY WAY PROCEED STRAIGHT CROSS THE EILSEBEN ROAD PASS THE PHILLIPI SMALL BUSINESS,

TURN RIGHT INTO EMMS DRIVE TURN RIGHT INTO NYANGA TAXI RANK RETURN SAME ROUTE PICK UP PASSENGERS ALONG THE ROAD.
 FROM SITE C, TAXI RANK TURN RIGHT INTO SOLOMON TSHUKU AVENUE, TURN RIGHT INTO LANSDOWNE ROAD PROCEED STRAIGHT VIA LUZUKO CROSS SIMPHONY WAY PROCEED STRAIGHT CROSS EILSEBEN ROAD PASS PHILLIPI SMALL BUSINESS CROSS EMMS DRIVE PROCEED STRAIGHT TURN RIGHT INTO NY 1 INTO GUGULETHU PROCEED STRAIGHT INTO VALALA DRIVE VIA NETREG TURN LEFT INTO BONTEHEUWEL CROSS VANGUARD DRIVE INTO LANGA DROP THE PASSENGERS AT TAXI RANK PASS THE RANK TO WASHINGTON STREET TURN RIGHT INTO SANDILE AVENUE TO RAILWAY STATION DROP OFF THERE AND RETURN SAME ROUTE PICKING UP PASSENGERS ALONG THE ROAD.
 FROM SITE C, TAXI RANK INTO SOLOMON TSHUKU AVENUE TURN LEFT LANSDOWNE ROAD TURN LEFT AT TRAFFIC LIGHTS INTO MEW WAY ROAD TURN LEFT INTO FREEWAY N2 PROCEED STRAIGHT TURN LEFT INTO BUNGA AVENUE IN LANGA TURN RIGHT INTO WASHINGTON STREET PASS THE LANGA POLICE STATION TURN LEFT INTO JUNGLE WALK AVENUE VIA LANGA RAILWAY STATION TURN RIGHT TO SANDILE AVENUE TURN LEFT TO WASHINGTON ROAD TO LANGA TAXI RANK AND RETURN.
 FROM SITE C, TAXI RANK TURN RIGHT TO SOLOMON TSHUKU AVENUE LEFT TO LANSDOWNE ROAD, TURN RIGHT MEW WAY ROAD, PROCEED STRAIGHT TURN LEFT PAMA ROAD PROCEED STRAIGHT TILL YOU GET TRAFFIC LIGHTS TURN LEFT TO BONGA DRIVE PASS THE KHAYELITSHA POLICE STATION, PROCEED TO LANSDOWNE ROAD TURN RIGHT CARRY ON CROSS SPINE ROAD, PROCEED STRAIGHT TURN LEFT TO LINDELA STREET, PROCEED UNTIL TO THE INFORMAL RANK TURN RIGHT LANSDOWNE ROAD PICK UP PASSENGERS ALONG THE ROAD BACK TO SITE C.
 FROM SITE C, TAXI RANK RIGHT TO SOLOMON TSHUKU AVENUE TURN LEFT LANSDOWNE ROAD TURN RIGHT MEW WAY ROAD TURN RIGHT TO KUSASA ROAD TURN RIGHT TO MAKABENI ROAD, PASS KHAYA BAZAAR, LEFT TO SPINE ROAD TURN LEFT TO BONGA DRIVE TURN RIGHT TO MONGEZI ROAD PASS THE EYETHU CENTRE TURN RIGHT TO PAMA ROAD TURN RIGHT TO LANSDOWNE ROAD CROSS THE SPINE ROAD PROCEED TO MACASSAR TURN LEFT TO LINDELA SITE C, TAXI RANK.

KHAYELITSHA - DELFT

FROM KHAYELITSHA TAXI RANK SITE C, TURN LEFT INTO HOZA AVENUE LEFT INTO VANTO AVENUE, RIGHT INTO LANSDOWNE ROAD, RIGHT INTO SIMPHONY WAY LEFT INTO MAIN ROAD RIGHT INTO MENGGO STREET RIGHT INTO MAIN ROAD INTO WLWITCHIA STREET RIGHT INTO MAIN ROAD RIGHT INTO EINDHOVEN STREET TO DELFT TAXI RANK AND RETURN VIA THE SAME ROUTE.

KHAYELITSHA - WESTBANK

FROM KHAYELITSHA TAXI RANK SITE C, TURN LEFT INTO HOZA AVENUE LEFT INTO VANTO AVENUE, RIGHT INTO LANSDOWNE ROAD, RIGHT INTO SIMPHONY WAY LEFT INTO MAIN ROAD INTO MENGGO STREET RIGHT INTO MAIN ROAD INTO WELWITCHIA STREET RIGHT INTO MAIN ROAD RIGHT INTO EINDHOVEN STREET BACK INTO MAIN ROAD TURN RIGHT INTO HINDLE ROAD LEFT INTO WESTBANK MAIN ROAD RIGHT INTO SILVERSANDS MAIN ROAD TO WESTBANK TAXI RANK AND RETURN VIA THE SAME ROUTE.

OP.5528628. (2) LEE MOGAMAT NOOR MN ID NO 4701135048022. POSTAL ADDRESS: 28 BLOMVLEI ROAD, LANSDOWNE, 7780 (4) OPERATING LICENCE CONVERSION, PERMIT NO. 502984/5 FROM LEE MOGAMAT NOOR MN (15 X PASSENGERS, DISTRICT: CAPE TOWN). (7) AUTHORITY AS IN LAST MENTIONED PERMIT(S).

Permit No. 502984/5

A. TAXI PASSENGERS -

215: CAPE TOWN MAIN ROAD - CAMPS BAY

FROM TAXI RANK AT TOP DECK CAPE TOWN RAILWAY STATION, LEFT INTO OSWALD PIROW ROAD, LEFT INTO HERTZOG BOULEVARD, LEFT INTO HEERENGRACHT, RIGHT INTO HANS STRYDOM, LEFT INTO BUITENGRACHT STREET, RIGHT INTO SOMERSET ROAD WHICH BECOMES MAIN ROAD GREEN POINT, THROUGH SEA POINT TAKING RIGHT HAND FORK WHICH BECOMES REGENT STREET, LEFT INTO QUEENS ROAD, RIGHT INTO VICTORIA ROAD BANTRY BAY, CONTINUE ALONG VICTORIA ROAD THROUGH CLIFTON TO CAMPS BAY AND RETURN.
 C63 CAPE TOWN - HEIDEVELD

FROM TAXI RANK AT TOP DECK CAPE TOWN RAILWAY STATION CAPE TOWN, LEFT INTO OSWALD PIROW STREET, RIGHT INTO EASTERN BOULEVARD, INTO SETTLERS WAY, LEFT AT ATHLONE POWER STATION OFF-RAMP, INTO JAN SMUTS DRIVE, LEFT INTO KLIPFONTEIN ROAD, LEFT INTO CALENDULA STREET, RIGHT INTO DR ABDURAGHMAN AVENUE, INTO CORNFLOWER STREET, INTO BLOSSOM STREET, LEFT INTO KLIPFONTEIN ROAD, ALONG KLIPFONTEIN ROAD, LEFT INTO 5TH AVENUE, RIGHT INTO HEIDEVELD ROAD, RIGHT INTO ASCENSION ROAD, ACROSS DUINEFONTEIN ROAD, INTO BAMBOES STREET, RIGHT INTO LAINGSBURG ROAD, LEFT INTO JONKERSHOEK ROAD HEIDEVELD AND RETURN ALONG THE SAME ROUTE SUBJECT TO THE CONDITION THAT NO PASSENGERS ARE PICKED UP AT ANY RANK IN BRIDGETOWN. NO PICKING UP OF PASSENGERS WITHIN A 400 METRE RADIUS FROM ANY TAXI RANK IN HEIDEVELD.

C64 CAPE TOWN - BRIDGETOWN

FROM TAXI RANK AT TOP DECK CAPE TOWN RAILWAY STATION CAPE TOWN, LEFT INTO OSWALD PIROW STREET, RIGHT INTO EASTERN BOULEVARD, INTO SETTLERS WAY, LEFT AT ATHLONE POWER STATION OFF-RAMP, INTO JAN SMUTS DRIVE, LEFT INTO ELAND STREET, RIGHT INTO PROTEA STREET, LEFT INTO DR ABDURAGHMAN AVENUE, RIGHT INTO CROSS STREET, LEFT INTO SPRINGBOK STREET, LEFT INTO HICKORY STREET, RIGHT INTO DR ABDURAGHMAN AVENUE, BECOMING CORNFLOWER STREET, INTO BLOSSOM STREET, TILL KLIPFONTEIN ROAD AND RETURN TO CAPE TOWN TOP DECK AS FOLLOWS:

LEFT INTO KLIPFONTEIN ROAD, LEFT INTO VANGUARD DRIVE, LEFT ONTO N2, DE WAAL DRIVE, EASTERN BOULEVARD LEFT INTO OSWALD PIROW STREET, RIGHT INTO TOP DECK, CAPE TOWN RAILWAY STATION.

SUBJECT TO THAT NO PASSENGERS ARE PICKED UP ON ANY RANK IN BRIDGETOWN.

C65 CAPE TOWN - BRIDGETOWN

FROM TAXI RANK AT TOP DECK CAPE TOWN RAILWAY STATION CAPE TOWN, LEFT INTO OSWALD PIROW STREET, RIGHT INTO EASTERN BOULEVARD, INTO SETTLERS WAY, LEFT AT ATHLONE POWER STATION OFF-RAMP, INTO JAN SMUTS DRIVE, LEFT INTO ELAND STREET, RIGHT INTO PROTEA STREET, LEFT INTO DR ABDURAGHMAN AVENUE, RIGHT INTO CROSS STREET, LEFT INTO SPRINGBOK STREET, LEFT INTO HICKORY STREET, RIGHT INTO DR ABDURAGHMAN AVENUE, INTO CORNFLOWER STREET, INTO BLOSSOM STREET, INTO KLIFONTEIN STREET TO BRIDGETOWN AND RETURN AS FOLLOWS: LEFT INTO

KLIPFONTEIN ROAD, LEFT INTO VANGUARD DRIVE, LEFT ONTO N2, INTO DE WALL DRIVE, INTO EASTERN BOULEVARD, LEFT INTO OSWALD PIROW STREET, RIGHT INTO TOP DECK CAPE TOWN RAILWAY STATION CAPE TOWN SUBJECT TO THE CONDITION THAT NO PASSENGERS ARE PICKED UP AT ANY RANK IN BRIDGETOWN. NO PICKING UP OF PASSENGERS WITHIN A 400 METRE RADIUS FROM ANY TAXI RANK IN BRIDGETOWN.

36 CAPE TOWN - HEIDEVELD

FROM TAXI RANK AT TOP DECK CAPE TOWN RAILWAY STATION, LEFT INTO OSWALD PIROW ROAD, RIGHT INTO EASTERN BOULEVARD, INTO SETTLERS WAY TO HEIDEVELD TURN OFF, RIGHT INTO MODDERDAM ROAD, ALONG MODDERDAM ROAD, RIGHT INTO ASCENTION ROAD, INTO HEIDEVELD ROAD TO TAXI RANK AT HEIDEVELD AND RETURN.

214 CAPE TOWN HIGH LEVEL ROAD - CAMPS BAY

FROM TAXI RANK AT TOP DECK CAPE TOWN RAILWAY STATION, LEFT INTO OSWALD PIROW ROAD, LEFT INTO HERTZOG BOULEVARD, LEFT INTO HEERENGRACHT, RIGHT INTO HANS STRYDOM, LEFT INTO BUITENGRACHT STREET, RIGHT INTO STRAND STREET, THROUGH DE WATERKANT, CONTINUE ALONG HIGH LEVEL ROAD, RIGHT INTO DE AVE, LEFT INTO KLOOF ROAD, RIGHT INTO FIR ROAD, LEFT INTO BROMPTON ROAD WHICH BECOMES RAVINE ROAD, RIGHT INTO VICTORIA ROAD, CONTINUE ALONG VICTORIA ROAD THROUGH BANTRY BAY, CLIFTON TO CAMPS BAY AND RETURN.

216 CAPE TOWN KLOOF ROAD - CAMPS BAY

FROM TAXI RANK AT TOP DECK CAPE TOWN RAILWAY STATION, LEFT INTO OSWALD PIROW ROAD, LEFT INTO HERTZOG BOULEVARD, LEFT INTO HEERENGRACHT, RIGHT INTO HANS STRYDOM, LEFT INTO BUITENGRACHT STREET, NEW CHURCH STREET, OVER KLOOF NEK TO CAMPS BAY DRIVE, ALONG CAMPS BAY DRIVE TO VICTORIA ROAD THROUGH BANTRY BAY, CLIFTON TO CAMPS BAY AND RETURN.

217 CAPE TOWN WESTERN BOULEVARD - CAMPS BAY

FROM TAXI RANK AT TOP DECK CAPE TOWN RAILWAY STATION, LEFT INTO OSWALD PIROW ROAD, LEFT INTO HERTZOG BOULEVARD, LEFT INTO HEERENGRACHT, RIGHT INTO HANS STRYDOM, ALONG PORT ROAD WHICH BECOMES WESTERN BOULEVARD, WHICH BECOMES BEACH ROAD, THROUGH THREE ANCHOR BAY, CONTINUE ALONG BEACH ROAD, LEFT INTO QUEENS ROAD, RIGHT INTO VICTORIA ROAD, THROUGH BANTRY BAY, CLIFTON TO CAMPS BAY AND RETURN.

D48 CAPE TOWN - SEA POINT

FROM TAXI RANK AT TOP DECK, CAPE TOWN RAILWAY STATION, CAPE TOWN, RIGHT INTO OSWALD PIROW STREET, RIGHT INTO SIR LOWRY ROAD, INTO DARLING STREET, RIGHT INTO BUITENKANT STREET, LEFT INTO STRAND STREET, RIGHT INTO ROSE STREET, WATERKANT STREET, RIGHT INTO CHIAPPINI STREET, LEFT INTO SOMERSET ROAD, INTO MAIN ROAD, GREEN POINT ALONG MAIN ROAD, INTO REGENT STREET, SEA POINT TO THE CIRCLE IN SEA POINT AND RETURN TO STATION TOP DECK ALONG THE SAME FORWARD JOURNEY ROUTE.

625 CAPE TOWN - CAMPS BAY

 FROM TAXI RANK AT TOP DECK, CAPE TOWN RAILWAY STATION, CAPE TOWN RIGHT INTO OSWALD PIROW STREET, RIGHT INTO SIR LOWRY ROAD, INTO DARLING STREET, RIGHT INTO ADDERLEY STREET, PICK UP AT WOOLWORTHS ONLY, LEFT INTO STRAND STREET, RIGHT INTO CHIAPPINI STREET, LEFT INTO WATERKANT STREET, RIGHT INTO HUDSON STREET, LEFT INTO SOMERSET ROAD, INTO MAIN ROAD, ALONG MAIN ROAD LEFT INTO QUEENS ROAD, RIGHT INTO VICTORIA ROAD, ALONG VICTORIA ROAD TO TAXI RANK IN MAIN ROAD CAMPS BAY AND RETURN.

211 CAPE TOWN - HEIDEVELD

 FROM TAXI RANK AT TOP DECK, CAPE TOWN RAILWAY STATION, CAPE TOWN, RIGHT INTO OSWALD PIROW ROAD, LEFT INTO EASTERN BOULEVARD, ALONG EASTERN BOULEVARD TO SETTLERS WAY, ALONG SETTLERS WAY TO THE MODDERDAM ROAD OFF RAMP, PROCEED ALONG MODDERDAM ROAD WHICH BECOMES DUINEFONTEIN ROAD, RIGHT INTO ASCENSION ROAD, RIGHT INTO HEIDEVELD ROAD HEIDEVELD AND RETURN AS FOLLOWS: LEFT INTO VANGUARD DRIVE, RIGHT INTO KLIPFONTEIN ROAD WHICH BECOMES DURBAN ROAD, RIGHT INTO MAIN ROAD MOWBRAY, ALONG MAIN ROAD WHICH BECOMES VICTORIA ROAD, BECOMING SIR LOWRY ROAD RIGHT INTO OSWALD PIROW ROAD, LEFT INTO TOP DECK, CAPE TOWN RAILWAY STATION, CAPE TOWN.

101 CAPE TOWN - WYNBERG

 FROM TAXI RANK AT TOP DECK, CAPE TOWN RAILWAY STATION, RIGHT INTO OSWALD PIROW ROAD, LEFT INTO SIR LOWRY ROAD, ALONG SIR LOWRY ROAD WHICH BECOMES VICTORIA ROAD, WHICH BECOMES MAIN ROAD AND RETURN.

102 CAPE TOWN - HIGH LEVEL ROAD - HOUT BAY

 FROM TAXI RANK AT TOP DECK, CAPE TOWN RAILWAY STATION, LEFT INTO OSWALD PIROW ROAD, LEFT INTO HERTZOG BOULEVARD, LEFT INTO HEERENGRACHT, RIGHT INTO HANS STRYDOM, LEFT INTO BUITENKANT STREET, RIGHT INTO STRAND STREET, THROUGH DE WATERKANT, CONTINUE ALONG HIGH LEVEL ROAD, RIGHT INTO DE AVENUE, LEFT INTO FIR ROAD, LEFT INTO BROMPTON ROAD, WHICH BECOMES RAVINE ROAD, RIGHT INTO VICTORIA ROAD, CONTINUE ALONG VICTORIA ROAD THROUGH BANTRY BAY, CLIFTON, CAMPS BAY, BAKOVEN, PASSING LLANDUDNO, CONTINUE ALONG M6 TO HOUT BAY AND RETURN.

103 CAPE TOWN - MAIN ROAD - HOUT BAY

 FROM TAXI RANK AT TOP DECK, CAPE TOWN RAILWAY STATION, LEFT INTO OSWALD PIROW ROAD, LEFT INTO HERTZOG BOULEVARD, LEFT INTO HEERENGRACHT, RIGHT INTO HANS STRYDOM, LEFT INTO BUITENKANT STREET, RIGHT INTO SOMERSET ROAD, WHICH BECOMES MAIN ROAD, GREEN POINT, THROUGH SEA POINT, TAKING RIGHT HAND FORK WHICH IS REGENT STREET, LEFT INTO QUEENS ROAD, RIGHT INTO VICTORIA ROAD BANTRY BAY, CONTINUE ALONG VICTORIA ROAD THROUGH CLIFTON, CAMPS BAY, BAKOVEN, PASSING LLANDUDNO CONTINUE ALONG M6 TO HOUT BAY HARBOUR AND RETURN.

104 CAPE TOWN - KLOOF ROAD - HOUT BAY

 FROM TAXI RANK AT TOP DECK, CAPE TOWN RAILWAY STATION, LEFT INTO OSWALD PIROW ROAD, LEFT INTO HERTZOG BOULEVARD, LEFT INTO HEERENGRACHT, RIGHT INTO HANS STRYDOM, LEFT INTO BUITENKANT STREET, CONTINUE ALONG NEW CHURCH STREET, OVER KLOOF NECK TO CAMPS BAY DRIVE, ALONG CAMPS BAY DRIVE TO VICTORIA DRIVE THROUGH BANTRY BAY, CLIFTON, CAMPS BAY, BAKOVEN, PASSING LLANDUDNO, CONTINUE ALONG M6 TO HOUT BAY HARBOUR AND RETURN.

105 CAPE TOWN - WESTERN BOULEVARD - HOUT BAY

 FROM TAXI RANK AT TOP DECK, CAPE TOWN RAILWAY STATION, LEFT INTO OSWALD PIROW ROAD, LEFT INTO HERTZOG BOULEVARD, LEFT INTO HEERENGRACHT, RIGHT INTO HANS STRYDOM, ALONG PORT ROAD WHICH BECOMES WESTERN BOULEVARD, WHICH BECOMES BEACH ROAD THROUGH THREE ANCHOR BAY, CONTINUE ALONG BEACH ROAD, LEFT INTO QUEENS ROAD, RIGHT INTO VICTORIA ROAD, THROUGH BANTRY BAY, CLIFTON, CAMPS BAY, BAKOVEN, PASSING LLANDUDNO CONTINUE ALONG M6 TO HOUT BAY HARBOUR AND RETURN.

448 CAPE TOWN STATION DECK - MANENBERG

 FROM TOP DECK, RAILWAY STATION CAPE TOWN, LEFT INTO OSWALD PIROW, RIGHT INTO SETTLERS WAY, LEFT INTO MODDERDAM ROAD, RIGHT INTO DUINEFONTEIN ROAD, RIGHT INTO JORDAAN STREET, LEFT INTO RUIMTE ROAD, RIGHT INTO MANENBERG AVENUE, INTO GEORGE STREET, MANENBERG AND RETURN AS FOLLOWS: GEORGE STREET INTO MANENBERG AVENUE, LEFT INTO RUIMTE ROAD, RIGHT INTO JORDAAN STREET, LEFT INTO DUINEFONTEIN ROAD THROUGH OBSERVATORY, SALT RIVER, WOODSTOCK, INTO SIR LOWRY ROAD, RIGHT INTO OSWALD PIROW, LEFT INTO TOP DECK, CAPE TOWN RAILWAY STATION, CAPE TOWN.

449 CAPE TOWN STATION DECK - MANENBERG

 FROM TOP DECK RAILWAY STATION, CAPE TOWN, LEFT INTO OSWALD PIROW, RIGHT

INTO EASTERN BOULEVARD, INTO SETTLERS WAY, LEFT INTO M5 FREEWAY, LEFT INTO RONDEBOSCH/RED CROSS TURN OFF WHICH BECOMES KLIPFONTEIN ROAD, ALONG KLIPFONTEIN ROAD THROUGH ATHLONE, GATESVILLE, RIGHT INTO DUINEFONTEIN ROAD, RIGHT INTO JORDAAN STREET, LEFT INTO RUIMTE ROAD, RIGHT INTO MANENBERG AVENUE, INTO GEORGE STREET, MANENBERG AND RETURN AS FOLLOWS: GEORGE STREET INTO MANENBERG AVENUE, LEFT INTO RUIMTE ROAD, RIGHT INTO JORDAAN STREET, LEFT INTO DUINEFONTEIN ROAD, LEFT INTO KLIPFONTEIN ROAD, ALONG KLIPFONTEIN ROAD WHICH BECOMES DURBAN ROAD, MOWBRAY, RIGHT INTO MAIN ROAD M4, ALONG MAIN ROAD THROUGH OBSERVATORY, SALT RIVER, WOODSTOCK, INTO SIR LOWRY ROAD, RIGHT INTO OSWALD PIROW, LEFT INTO TOP DECK, CAPE TOWN RAILWAY STATION, CAPE TOWN.

624 CAPE TOWN - WYNBERG

FROM TAXI RANK AT TOP DECK, CAPE TOWN RAILWAY STATION, CAPE TOWN, LEFT INTO OSWALD PIROW STREET, RIGHT INTO EASTERN BOULEVARD, ONTO M3, ALONG M3, LEFT INTO KLIPPER ROAD, RIGHT INTO NEWLANDS AVENUE, LEFT INTO DEAN STREET, RIGHT INTO MAIN ROAD, ALONG MAIN ROAD THROUGH NEWLANDS, CLAREMONT, KENILWORTH ROAD, RIGHT INTO THOMAS ROAD, RIGHT INTO TAXI RANK AT WYNBERG RAILWAY STATION, WYNBERG AND RETURN.

22 CAPE TOWN - HOUT BAY

FROM CAPE TOWN STATION TOP DECK, LEFT INTO OSWALD PIROW ROAD, LEFT INTO HERTZOG BOULEVARD, LEFT INTO ADDERLEY STREET, LEFT INTO HANS STRYDOM, LEFT INTO BUITENGRACHT STREET, RIGHT INTO SOMERSET ROAD, WHICH BECOMES MAIN ROAD, ALONG MAIN ROAD THROUGH GREEN POINT, SEA POINT, BANTRY BAY, CLIFTON, VICTORIA ROAD, CAMPS BAY, BAKOVEN TO HOUT BAY AND RETURN.

243 CAPE TOWN VIA M3 - WYNBERG

FROM TAXI RANK AT TOP DECK, CAPE TOWN RAILWAY STATION, LEFT INTO OSWALD PIROW ROAD, RIGHT ONTO EASTERN BOULEVARD, ALONG EASTERN BOULEVARD TAKING THE M3, LEFT AT WOLSAC DRIVE RONDEBOSCH, RIGHT INTO MAIN ROAD RONDEBOSCH, ALONG MAIN ROAD THROUGH RONDEBOSCH, NEWLANDS, CLAREMONT, HARFIELD, KENILWORTH TO WYNBERG, LEFT AT CHURCH STREET WYNBERG TO TAXI RANK AT WYNBERG RAILWAY STATION AND RETURN.

297 CAPE TOWN - VREDEHOEK

FROM TAXI RANK AT CORPORATION STREET, CAPE TOWN, RIGHT INTO BUITENKANT STREET, LEFT INTO DAVENPORT ROAD, LEFT ST JAMES STREET, RIGHT CHELMSFORD STREET, DISA PARK, VREDEHOEK AND RETURN AS FOLLOWS: INTO DEER PARK DRIVE, INTO HIGHLANDS AVENUE, INTO BUITENKANT STREET, LEFT INTO ALBERTUS STREET, RIGHT INTO CORPORATION STREET.

298 CAPE TOWN - WALMER ESTATE

FROM TAXI RANK IN CORPORATION STREET, CAPE TOWN, RIGHT INTO DARLING STREET, INTO KEIZEGRACHT STREET, INTO CHESTER STREET, INTO CORPORATION ROAD INTO MOUNTAIN ROAD, WALMER ESTATE AND RETURN AS FOLLOWS: RIGHT INTO UPPER CAMBRIDGE STREET, RIGHT INTO MELBOURNE STREET, LEFT INTO DARLING STREET, RIGHT INTO CORPORATION STREET.

343 CAPE TOWN - ORANJEZICHT

FROM TAXI RANK IN CORPORATION STREET, CAPE TOWN, RIGHT INTO DARLING STREET, RIGHT INTO BUITENKANT STREET, RIGHT INTO MYRTLES STREET, LEFT INTO BREDE STREET, RIGHT INTO PRINCE STREET, LEFT INTO UPPER ORANGE STREET, RIGHT INTO MONTROSE STREET, LEFT INTO MARMON STREET TO TERMINUS IN ORANJEZICHT AND RETURN AS FOLLOWS: LEFT INTO BREDAS STREET, LEFT INTO SIDMOUTH STREET, RIGHT INTO GORGE ROAD, LEFT INTO BUITENKANT STREET, INTO CORPORATION STREET, CAPE TOWN.

603 CAPE TOWN - BONTEHEUWEL

FROM TAXI RANK AT TOP DECK, CAPE TOWN RAILWAY STATION, LEFT INTO OSWALD PIROW ROAD, RIGHT INTO HERTZOG BOULEVARD EASTERN BOULEVARD, INTO N2 ALONG N2, INTO VANGUARD DRIVE, RIGHT INTO BLUEGUM STREET, RIGHT INTO BONTEHEUWEL AVENUE, ALONG BONTEHEUWEL AVENUE, RIGHT INTO JAKKALSVLEI AVENUE, BONTEHEUWEL AND RETURN.

618 CAPE TOWN - DOCK ROAD CAPE TOWN

FROM OLD MARINE DRIVE, CAPE TOWN, INTO ADDERLEY STREET, AROUND FOUNTAIN CIRCLE, LEFT INTO HANS STRYDOM ROAD, WESTERN BOULEVARD, ALONG WESTERN BOULEVARD, RIGHT INTO PORTSWOOD ROAD, LEFT INTO DOCK ROAD GREEN POINT AND RETURN.

619 CAPE TOWN - GREEN POINT

FROM OLD MARINE DRIVE, CAPE TOWN INTO ADDERLEY STREET, AROUND FOUNTAIN CIRCLE, LEFT INTO LOWER BUITENGRACHT STREET, RIGHT INTO COEN STEYTLER ROAD, INTO DOCK ROAD, INTO BREAKWATER BOULEVARD GREEN POINT AND RETURN.

A01 CAPE TOWN - BONTEHEUWEL

FROM TAXI RANK AT TOP DECK, CAPE TOWN RAILWAY STATION, CAPE TOWN, LEFT INTO

OSWALD PIROW ROAD, RIGHT INTO EASTERN BOULEVARD INTO SETTLERS WAY WHICH BECOMES N2, ALONG N2, LEFT AT VANGUARD DRIVE, RIGHT INTO BLUEGUM STREET, RIGHT INTO KIAAT ROAD, LEFT INTO BONTEHEUWEL AVENUE, LEFT INTO JAKKALSVLEI ROAD BONTEHEUWEL AND RETURN AS FOLLOWS: RIGHT INTO HONEYSUCKLE ROAD, RIGHT INTO BLUEGUM STREET, LEFT INTO VANGUARD DRIVE, RIGHT INTO KLIPFONTEIN ROAD, ALONG KLIPFONTEIN ROAD WHICH BECOMES DURBAN ROAD, RIGHT INTO MAIN ROAD MOWBRAY, ALONG MAIN ROAD WHICH BECOMES VICTORIA ROAD, INTO SIR LOWRY ROAD, RIGHT INTO OSWALD PIROW STREET, LEFT INTO TOP DECK, CAPE TOWN RAILWAY STATION, CAPE TOWN.

A02 CAPE TOWN - BONTEHEUWEL

FROM TAXI RANK AT TOP DECK, CAPE TOWN RAILWAY STATION, CAPE TOWN, RIGHT INTO OSWALD PIROW STREET, LEFT INTO SIR LOWRY ROAD, INTO VICTORIA ROAD WHICH BECOMES MAIN ROAD, LEFT INTO SETTLERS WAY, LEFT ONTO BLACK RIVER PARK WAY, LEFT INTO KLIPFONTEIN ROAD, ALONG KLIPFONTEIN ROAD, LEFT INTO VANGUARD DRIVE, RIGHT INTO BLUEGUM STREET, RIGHT INTO BONTEHEUWEL AVENUE, RIGHT INTO JAKKALSVLEI ROAD BONTEHEUWEL AND RETURN AS FOLLOWS: LEFT INTO VANGUARD DRIVE, RIGHT INTO KLIPFONTEIN ROAD, RIGHT INTO BLACK RIVER PARK WAY, ONTO M5, LEFT ONTO N2, LEFT ONTO MOWBRAY OFF RAMP, RIGHT INTO MAIN ROAD WHICH BECOMES VICTORIA ROAD, INTO SIR LOWRY ROAD, RIGHT INTO OSWALD PIROW STREET, LEFT INTO TOP DECK, CAPE TOWN RAILWAY STATION CAPE TOWN.

CAPE TOWN - ORANJEZICHT

FROM LOWER PLEIN STREET TAXI RANK INTO DARLING STREET, LEFT INTO ADDERLEY STREET LEFT INTO BUREAU STREET, RIGHT INTO PLEIN STREET WHICH BECOMES HATFIELD STREET, ALONG UPPER ORANGE, RIGHT INTO MONTROSE STREET, LEFT INTO MARMION STREET TO TERMINUS STREET, IN ORANJEZICHT AND RETURN AS FOLLOWS: DOWN MARMION STREET, RIGHT INTO MOLTEÑO STREET, LEFT INTO RAYDEN STREET, LEFT INTO HOFF STREET, LEFT INTO BUITENSINGEL, RIGHT INTO LOOP STREET, RIGHT INTO RIEBEECK STREET, INTO ADDERLEY STREET, LEFT INTO STRAND STREET AND RIGHT INTO LOWER PLEIN STREET.

CAPE TOWN/CABLE WAY STATION

DEPART FROM TAXI RANK AT LOWER PLEIN STREET, TURN RIGHT INTO DARLING STREET, LEFT INTO ADDERLEY STREET WHICH RUNS INTO WALE STREET, LEFT INTO BUITENGRACHT STREET, ALONG BUITENGRACHT STREET WHICH BECOMES NEW CHURCH STREET, CONTINUE ALONG NEW CHURCH STREET WHICH BECOMES KLOOF NEK, LEFT INTO TAFELBERG ROAD TO LOWER CABLE WAY AND RETURN.

OR

DEPART FROM TAXI RANK AT LOWER PLEIN STREET, TURN RIGHT INTO BUREAU STREET, LEFT INTO ADDERLEY STREET WHICH BECOMES WALE STREET, LEFT INTO BUITENGRACHT STREET WHICH BECOMES NEW CHURCH STREET, CONTINUE ALONG NEW CHURCH STREET WHICH BECOMES KLOOF NEK, LEFT INTO TAFELBERG ROAD TO LOWER CABLE WAY AND RETURN DOWN TAFELBERG ROAD INTO KLOOF NEK ROAD WHICH BECOMES NEW CHURCH STREET WHICH BECOMES BUITENGRACHT STREET, CONTINUE TILL WALE STREET INTERSECTION, TURN RIGHT INTO WALE STREET THEN LEFT INTO KLOOF STREET TILL THE STRAND STREET INTERSECTION TURN RIGHT INTO STRAND STREET AND CONTINUE TILL LOWER PLEIN STREET, TURN RIGHT AND STOP AT THE TAXI RANK.

130 CAPE TOWN - SOMERSET HOSPITAL

FROM TAXI RANK IN OLD MARINE DRIVE, CAPE TOWN INTO ADDERLEY STREET, AROUND FOUNTAIN CIRCLE INTO HANS STRIJDOM ROAD, ALONG WESTERN BOULEVARD, RIGHT INTO PORTSWOOD ROAD, LEFT INTO BEACH ROAD, OR LEFT INTO GRANGER BAY BOULEVARD, LEFT INTO BREAKWATER BOULEVARD, RIGHT INTO BEACH ROAD TILL SEA POINT CIRCLE AND RETURN SAME ROUTE.

F50 CAPE TOWN - SALT RIVER

FROM TAXI RANK AT TOP DECK, CAPE TOWN RAILWAY STATION, CAPE TOWN, RIGHT INTO OSWALD PIROW STREET, LEFT INTO VICTORIA ROAD, LEFT INTO RUSSEL STREET, RIGHT INTO LOWER MAIN ROAD, LEFT INTO COLERIDGE ROAD TO SALT RIVER RAILWAY STATION, LONDON ROAD, RIGHT INTO LOWER MAIN ROAD, LEFT INTO DURHAM AVENUE, RIGHT INTO AUBREY ROAD, LEFT INTO QUEENS PARK AVENUE, LEFT INTO FACTORY ROAD, RIGHT INTO BRICKFIELD ROAD, SALT RIVER AND RETURN ALONG THE SAME ROUTE.

CAPE TOWN - GARDENS

FROM TAXI RANK AT LOWER PLEIN STREET, RIGHT INTO DARLING STREET, LEFT INTO ADDERLEY STREET

OR

CONTINUE UP PLEIN STREET, TURN RIGHT INTO BUREAU STREET, LEFT INTO ADDERLEY STREET, RIGHT INTO WALE STREET, LEFT INTO LONG STREET, ALONG LONG STREET WHICH BECOMES KLOOF STREET, RIGHT INTO BELLEVUE STREET, RIGHT INTO KEW STREET GARDENS, LEFT AND RETURN AS FOLLOWS: RIGHT INTO CONTANTIA STREET WHICH BECOMES FIRDALE STREET, RIGHT INTO RIEBEECK STREET, INTO ADDERLEY STREET, LEFT INTO STRAND STREET AND RIGHT INTO LOWER PLEIN STREET.

CAPE TOWN STATION DECK - MELKBOSSTRAND AND RETURN

FROM CAPE TOWN STATION DECK, LEFT INTO OSWALD PIROW AT ROBOTS TURN RIGHT

INTO N1, LEFT INTO KOEBERG ROAD ALONG KOEBERG ROAD TOWARDS KILLARNEY, LEFT INTO BLAAUWBERG ROAD, ALONG BLAAUWBERG ROAD, UNTIL OTTO DU PLESSIS TURN OFF, RIGHT INTO OTTO DU PLESSIS ROAD, ALONG OTTO DU PLESSIS DRIVE, LEFT INTO SIR DAVID BAIRD DRIVE, CONTINUE TO OTTO DU PLESSIS DRIVE, LEFT INTO OTTO DU PLESSIS DRIVE, CONTINUE ALONG OTTO DU PLESSIS DRIVE TOWARDS MELKBOSSTRAND, ONTO M14, CONTINUE OVER WEST COAST ROAD, INTO M18, RIGHT INTO POTSDAM ROAD TO KILLARNEY INTERCHANGE, INTO KOEBERG ROAD, LEFT INTO MONTAGUE DRIVE, ALONG MONTAGUE DRIVE INTO SUMMER GREENS MAIN ROAD TO THE STATION AND RETURN INTO BOSMANSDAM ROAD, LEFT INTO KOEBERG ROAD, RIGHT INTO SECTION ROAD, LEFT INTO PAARDEN EILAND ROAD TO PAARDEN EILAND AND RETURN INTO SECTION ROAD, RIGHT INTO KOEBERG ROAD, RIGHT INTO VOORTREKKER ROAD, ALONG VOORTREKKER ROAD, INTO ALBERT STREET, LEFT INTO RUSSEL STREET, RIGHT INTO SIR LOWRY ROAD, RIGHT INTO OSWALD PIROW ROAD, LEFT TOP DECK, CAPE TOWN RAILWAY STATION.

CAPE TOWN STATION TOP DECK - FRANKDALE

FROM TOP DECK INTERCHANGE LEFT INTO OSWALD PIROW ROAD, AT LAST ROBOT TURN RIGHT INTO THE N1 FREEWAY CONTINUE TILL BROOKLYN TURN-OFF, TURN RIGHT INTO SECTION STREET AND THEN LEFT INTO KOEBERG ROAD, RIGHT INTO BOSMANSDAM ROAD, RIGHT INTO SUMMER GREENS MAIN ROAD TOWARDS CENTURY CITY AND RETURN ALONG MAIN ROAD, INTO RAILWAY ROAD, MONTAGUE GARDENS, LEFT INTO LINK ROAD, LEFT INTO MONTAGUE DRIVE, RIGHT INTO MARCONI ROAD, LEFT INTO MONTAGUE DRIVE, RIGHT INTO KOEBERG ROAD, ALONG KOEBERG ROAD, INTO POTSDAM ROAD, THROUGH KILLARNEY GARDENS, DU NOON, LEFT INTO N7, ALONG N7 PAST FRANKDALE AND MORNINGSTAR, RETURN AS FOLLOWS: LEFT INTO M19, ALONG M19 LEFT INTO WEST COAST ROAD, RIGHT INTO SANDOWN ROAD, TURN BACK INTO WEST COAST ROAD, RIGHT INTO OTTO DU PLESSIS DRIVE, LEFT INTO ZASTRON ROAD, RIGHT INTO ASCOT ROAD, INTO UNION ROAD, LEFT INTO BOUNDARY ROAD, RIGHT KOEBERG ROAD, RIGHT INTO VOORTREKKER ROAD, CONTINUE INTO ALBERT ROAD, LEFT INTO RUSSEL STREET RIGHT INTO SIR LOWRY ROAD, RIGHT INTO OSWALD PIROW LEFT ONTO TOP DECK, CAPE TOWN STATION.

CAPE TOWN - SANDDRIF - MONTAGUE GARDENS

DEPART CAPE TOWN STATION TOP DECK, TURN LEFT INTO OSWALD PIROW ROAD, PROCEED TILL THE LAST SET OF ROBOTS THEN TURN RIGHT TO PROCEED ALONG THE N1 UNTIL THE KOEBERG ROAD TURN OFF AT BROOKLYN, PROCEED ALONG KOEBERG ROAD, TURN RIGHT INTO BOSMANSDAM ROAD VIA SANDDRIF, LEFT INTO MONTAGUE DRIVE MONTAGUE GARDENS AND RETURN AS FOLLOWS: LEFT INTO FREEDOM ROAD OR RACE COURSE ROAD, LEFT INTO KOEBERG ROAD VIA CAMBRIDGE TAXI RANK, PROCEED ALONG KOEBERG ROAD TO CAPE TOWN AND TURN LEFT ONTO N1 AND PROCEED UNTIL OSWALD PIROW ROAD TURN OFF AND TURN ONTO THE TOP DECK, CAPE TOWN STATION.

OR

PROCEED ALONG KOEBERG ROAD AND TURN RIGHT INTO VOORTREKKER ROAD CONTINUE INTO ALBERT ROAD, LEFT INTO RUSSEL STREET, RIGHT INTO SIR LOWRY ROAD RIGHT INTO OSWALD PIROW ROAD, LEFT INTO TOP DECK, CAPE TOWN STATION.

CAPE TOWN - MILNERTON

FROM TOP DECK TAXI RANK, LEFT INTO OSWALD PIROW AT ROBOT TURN RIGHT INTO THE N1 CONTINUE ALONG THE N1 UNTIL EXIT R27 ONTO MARINE DRIVE CONTINUE THROUGH PAARDEN EILAND TURN RIGHT INTO SECTION STREET, THEN LEFT INTO KOEBERG ROAD

OR

TURN LEFT INTO KING STREET, RIGHT INTO VAN RIEBEECK STREET, LEFT INTO KOEBERG ROAD

OR

CONTINUE ALONG KINGS STREET, TURN RIGHT INTO JUSTIN ROAD, LEFT INTO KOEBERG ROAD AND PROCEED ALONG AS FOLLOWS: TURN LEFT INTO ZASTRON ROAD, LEFT INTO ASCOT ROAD, LEFT INTO LOXTON ROAD, RIGHT INTO KOEBERG ROAD VIA CAMBRIDGE TAXI RANK, PROCEED ALONG KOEBERG ROAD UNTIL VOORTREKKER ROAD TO MAITLAND STATION DROP OFF PASSENGERS AND RETURN TO CAPE TOWN VIA VOORTREKKER ROAD INTO ALBERT ROAD, LEFT INTO RUSSEL STREET, RIGHT INTO SIR LOWRY ROAD RIGHT INTO OSWALD PIROW ROAD LEFT INTO TOP DECK, CAPE TOWN STATION TAXI INTERCHANGE.

OR

AT THE BROOKLYN OFF-RAMP TURN ONTO THE N1 AND PROCEED TO OSWALD PIROW STREET AND ONTO THE CAPE TOWN STATION TOP DECK TAXI INTERCHANGE.

CAPE TOWN TO TABLE VIEW

FROM CAPE TOWN STATION TOP DECK, LEFT AT OSWALD PIROW DRIVE INTO DOCK ROAD TO PAARDEN EILAND THEN INTO MARINE DRIVE RIGHT INTO BOUNDARY ROAD, LEFT INTO KOEBERG ROAD, LEFT INTO BLAAUWBERG ROAD TO PARKLANDS ESTATE, SUNNYDALE, TABLE VIEW LEFT OTTO DU PLESSIS DRIVE INTO MARINE DRIVE TO CAPE TOWN STATION TOP DECK.

CAPE TOWN TO KOEBERG POWER STATION

FROM CAPE TOWN STATION DECK, LEFT INTO OSWALD PIROW DRIVE, INTO DOCK ROAD AND OVER MARINE DRIVE, THROUGH PAARDEN EILAND RIGHT AT SECTION STREET, LEFT INTO KOEBERG ROAD, RIGHT AT BLAAUWBERG ROAD INTO TABLE VIEW BAYSIDE,

CONTINUE TO OTTO DU PLESSIS DRIVE TO KOEBERG POWER STATION AND RETURN AS FOLLOWS: ONTO WEST COAST ROAD, LEFT INTO BLAAUWBERG ROAD, RIGHT KOEBERG ROAD, LEFT CORONATION ROAD, ROYAL OR VOORTREKKER ROAD, RIGHT STATION ROAD, VIA MAITLAND STATION THEN ONTO VOORTREKKER ROAD TOWARDS SALT RIVER ROAD TRAFFIC CIRCLE INTO ALBERT ROAD, LEFT INTO RUSSEL STREET, RIGHT INTO SIR LOWRY ROAD, RIGHT OSWALD PIROW DRIVE, LEFT INTO THE CAPE TOWN STATION DECK AND RETURN.
CAPE TOWN TO SUMMER GREENS AND RETURN

FROM CAPE TOWN STATION TOP DECK, TURN LEFT INTO OSWALD PIROW STREET, AT OFF RAMP TO N1 TURN RIGHT AND PROCEED ALONG THE N1 TILL THE EXIT 10 FOR THE N7 CONTINUE ALONG N7 AND TURN LEFT INTO BOSMANS DAM ROAD AND LEFT INTO SUMMER GREENS DRIVE AND TERMINATE JOURNEY AT THE TAXI DROP OFF POINT AT 7 ELEVEN. RETURN TO CAPE TOWN AS FOLLOWS, PROCEED ALONG SUMMER GREENS DRIVE TURN RIGHT INTO MONTAGUE DRIVE LEFT INTO FREEDOM WAY, LEFT INTO KOEBERG ROAD, LEFT INTO VOORTREKKER ROAD, RIGHT INTO STATION ROAD DROP OFF PASSENGERS AT MAITLAND STATION AND RETURN TO VOORTREKKER ROAD INTO ALBERT ROAD, LEFT INTO RUSSEL STREET RIGHT INTO OSWALD PIROW STREET, TURN LEFT ONTO TOP DECK TAXI INTERCHANGE CAPE TOWN STATION.
CAPE TOWN TO PHOENIX, JOE SLOVO, SUMMER GREENS CENTURY CITY SHUTTLE SHOP AND

RETURN

DEPART CAPE TOWN STATION TOP DECK, LEFT INTO OSWALD PIROW RIGHT ONTO THE N1, LEFT ONTO MARINE DRIVE AT EXIT R27 CONTINUE ALONG MARINE DRIVE THROUGH PAARDEN EILAND INTO OTTO DU PLESSIS DRIVE THEN TURN RIGHT INTO BORDER ROAD WHICH BECOMES ZASTRON STREET

OR

TURN RIGHT INTO LOXTON ROAD, LEFT INTO ASCOT ROAD INTO BORDER ROAD INTO ZASTRON STREET THEN LEFT INTO KOEBERG ROAD THEN RIGHT INTO SCHOOL STREET WHICH BECOMES MILKY WAY RIGHT INTO FREEDOM WAY, RIGHT INTO MONTAGUE DRIVE INTO SUMMER GREENS DRIVE DROPPING PASSENGERS OFF ALONG THE WAY WITH THE JOURNEY TERMINATING AT 7 ELEVEN TAXI DROP OFF POINT IN SUMMER GREENS. THE RETURN JOURNEY IS AS FOLLOWS: DEPART SUMMER GREENS INTO MONTAGUE DRIVE, LEFT INTO FREEDOM WAY, LEFT INTO KOEBERG ROAD TO N1 TURN OFF TO CAPE TOWN STATION TAXI INTERCHANGE.
CAPE TOWN - TABLEVIEW - MELKBOSSTRAND

DEPART CAPE TOWN STATION DECK, LEFT INTO OSWALD PIROW, RIGHT ONTO THE N1, LEFT INTO SECTION STREET, LEFT INTO KINGS ROAD ALONG KINGS ROAD RIGHT INTO WEMYSS STREET, LEFT INTO KOEBERG ROAD, LEFT INTO BOUNDARY ROAD OR LOXTON ROAD OR RACE COURSE ROAD, RIGHT INTO OTTO DU PLESSIS ROAD, RIGHT INTO BLAAUWBERG ROAD, INTO SERVICE ROAD INTO MARINE CIRCLE, RIGHT INTO BEACH ROAD, INTO PERLEMOEN STREET, LEFT INTO WAVE STREET, INTO OTTO DU PLESSIS DRIVE, ALONG OTTO DU PLESSIS DRIVE, TO MELKBOSSTRAND AND RETURN AS FOLLOWS: OTTO DU PLESSIS DRIVE, LEFT INTO BLAAUWBERG BOULEVARD, BAYSIDE CENTRE, TABLE VIEW PICK UP POINT, LEFT INTO RAATZ DRIVE, INTO JANSSENS AVENUE, LEFT INTO BLAAUWBERG ROAD, ALONG BLAAUWBERG ROAD, RIGHT KOEBERG ROAD, LEFT INTO FREEDOM ROAD, RETURN INTO KOEBERG ROAD, LEFT INTO TYGERHOF ROAD, RIGHT INTO DANIEL ROAD, INTO CHEPTOWE ROAD, RIGHT INTO GANNET ROAD, LEFT INTO CLUCKMAN ROAD, LEFT INTO NAHUM ROAD, INTO WILLIAM MASON ROAD, LEFT INTO KOEBERG ROAD, ALONG KOEBERG ROAD, LEFT INTO PIET GROBLER ROAD, RIGHT INTO PRINCESS ALICE ROAD, LEFT INTO CLARENDON STREET OR LADY ANNE ROAD, LEFT INTO KOEBERG ROAD, RIGHT INTO CORONATION ROAD OR VOORTREKKER ROAD TO SALT RIVER CIRCLE INTO ALBERT ROAD, LEFT INTO RUSSEL STREET, RIGHT INTO SIR LOWRY ROAD, RIGHT INTO OSWALD PIROW LEFT ONTO TOP DECK TAXI INTERCHANGE.
CAPE TOWN - BROOKLYN, RUGBY, CAMBRIDGE AND RETURN

DEPART CAPE TOWN STATION DECK, LEFT INTO OSWALD PIROW, RIGHT ONTO N1, LEFT INTO SECTION STREET, LEFT INTO KING ROAD, RIGHT INTO VAN RIEBEECK ROAD LEFT INTO KOEBERG ROAD

OR

CONTINUE ALONG KING ROAD, TURN RIGHT INTO JUSTIN STREET, LEFT INTO KOEBERG ROAD, CONTINUE ALONG KOEBERG ROAD TILL CAMBRIDGE CENTRE POINT AND RETURN ALONG KOEBERG ROAD TO MAITLAND STATION TURN LEFT INTO CORONATION ROAD OR ROYAL ROAD OR VOORTREKKER ROAD, TURN RIGHT INTO STATION ROAD. DROP OFF PASSENGERS AND RETURN EITHER VIA VOORTREKKER ROAD INTO ALBERT ROAD AT SALT RIVER TRAFFIC CIRCLE INTO ALBERT ROAD, LEFT INTO RUSSEL STREET, RIGHT INTO OSWALD PIROW STREET, LEFT ONTO CAPE TOWN STATION DECK TAXI INTERCHANGE.

OP.5528645. (2) CHARLES JEFFREY J ID NO 7009145636084. (3) DISTRICT: BELLVILLE. POSTAL ADDRESS: 3 CARNEY CLOSE, CONNAUGHT ESTATE, ELSIES RIVIER, 7490. (4) OPERATING LICENCE CONVERSION, PERMIT NO. 515710/2 FROM CHARLES JEFFREY J (15 X PASSENGERS, DISTRICT: BELLVILLE). (5) 1 X 15 PASSENGERS. (6) THE CONVEYANCE OF TAXI PASSENGERS. (7) AUTHORITY: Permit No. 515710/2

66 PAROW STATION - NORWOOD

FROM TAXI RANK AT THE SOUTH SIDE OF PAROW RAILWAY STATION, INTO CONNAUGHT ROAD, RIGHT INTO JAN SMUTS AVENUE, RIGHT INTO EPPING AVENUE, LEFT INTO NORWOOD ROAD, LEFT INTO BALVENIE STREET, RIGHT INTO 35TH STREET, LEFT INTO OWEN ROAD, LEFT INTO DONEGAL ROAD, ALONG DONEGAL ROAD TO 35TH STREET, NORWOOD AND RETURN AS FOLLOWS: INTO DONEGAL, RIGHT INTO BALVENIE ROAD, LEFT INTO CONNAUGHT ROAD, BACK TO PAROW RAILWAY STATION.

OP.5528755. (2) JORDAAN SANDRA CHRISTOLEEN SC ID NO 6302230182085. POSTAL ADDRESS: 7 WITFONTEIN AVENUE, NORTHPINE, BRACKENFELL, 7560 (4) OPERATING LICENCE CONVERSION, PERMIT NO. 520369/1 FROM JORDAAN SANDRA CHRISTOLEEN SC (14 X PASSENGERS, DISTRICT: WYNBERG). (7) AUTHORITY AS IN LAST MENTIONED PERMIT(S).

Permit No. 520369/1
341 BONTEHEUWEL - MOWBRAY

FROM TAXI RANK AT BONTEHEUWEL LEFT INTO VANGUARD DRIVE, RIGHT INTO KLIPFONTEIN ROAD, WHICH BECOMES DURBAN ROAD TO TAXI RANK AT EASTERN SIDE OF MOWBRAY RAILWAY STATION, MOWBRAY AND RETURN SUBJECT TO THE FOLLOWING CONDITIONS: (A) THAT NO PASSENGERS BE PICKED UP AT ANY OTHER TAXI RANK. (B) THE VEHICLE MUST BE REGISTERED IN THE NAME OF THE PERMIT HOLDER. (C) THE HOLDER OF THIS PERMIT IS PROHIBITED FROM ENTERING INTO ANY AGREEMENT WHEREBY ANOTHER PARTY IS PERMITTED TO UNDERTAKE ROAD TRANSPORTATION FOR OWN GAIN UNDER AUTHORITY OF THIS PERMIT. (D) THE COMPLETE ROUTE MUST BE TRAVERSED AND NOT ONLY A PORTION OF IT.

OP.5528838. (2) CAPUKA ZIPHILELE ELLIOT ZE ID NO 5412055681086. POSTAL ADDRESS: 2562, KHABO STREET, OLD CROSS ROADS NYANGA, 7755 (4) OPERATING LICENCE CONVERSION, PERMIT NO. 508285/1 FROM CAPUKA ZIPHILELE ELLIOT ZE (15 X PASSENGERS, DISTRICT: WYNBERG). (7) AUTHORITY AS IN LAST MENTIONED PERMIT(S).

Permit No. 508285/1
A53 NYANGA - UMTATA

FROM THE TAXI RANK IN NYANGA, INTO SITHANDATHU DRIVE, LEFT INTO ZWELITSHA DRIVE, LEFT INTO MILLER ROAD, RIGHT INTO OWEN ROAD, RIGHT INTO KLIPFONTEIN ROAD, LEFT INTO QUARRY ROAD, RIGHT INTO SETTLERS WAY (N2), LEFT ONTO R300, RIGHT ONTO N1, ALONG N1 TO BEAUFORT WEST, RIGHT ONTO R61, ALONG R61 TO ABERDEEN, LEFT ONTO R57 TO GRAAFF REINET, RIGHT ONTO R61 TO TAXI RANK IN UMTATA AND RETURN ALONG THE SAME ROUTE.
A54 NYANGA - TELLE BRIDGE

FROM THE TAXI RANK IN NYANGA, INTO SITHANDATHU DRIVE, LEFT INTO ZWELITSHA DRIVE, LEFT INTO MILLER ROAD, RIGHT INTO OWEN ROAD, RIGHT INTO KLIPFONTEIN ROAD, LEFT INTO QUARRY ROAD, RIGHT INTO SETTLERS WAY (N2), LEFT ONTO R300, RIGHT ONTO N1, ALONG N1 TO COLESBERG, RIGHT ONTO R58 TO LADY GREY, RIGHT ONTO R393 TO STERKSPRUIT ONTO PALMIET AT TELLE BRIDGE AND RETURN ALONG THE SAME ROUTE.
A55 NYANGA - KING WILLIAM'S TOWN

FROM THE TAXI RANK IN NYANGA, INTO SITHANDATHU DRIVE, LEFT INTO ZWELITSHA DRIVE, LEFT INTO MILLER ROAD, RIGHT INTO OWEN ROAD, RIGHT INTO KLIPFONTEIN ROAD, LEFT INTO QUARRY ROAD, RIGHT INTO SETTLERS WAY (N2), LEFT ONTO R300, RIGHT ONTO N1, ALONG N1 TO BEAUFORT WEST, RIGHT ONTO R61, ALONG R61 TO ABERDEEN, LEFT ONTO R57 TO GRAAFF REINET, RIGHT ONTO R63 TO KEISKAMMAHOEK, PROCEED ALONG R352 TO TANDALA, LEFT ONTO N2 TO KING WILLIAM'S TOWN, RIGHT INTO WELLINGTON STREET TO TAXI RANK IN KING WILLIAM'S TOWN AND RETURN ALONG THE SAME ROUTE.
A56 NYANGA - EAST LONDON

FROM THE TAXI RANK IN NYANGA, INTO SITHANDATHU DRIVE, LEFT INTO ZWELITSHA DRIVE, LEFT INTO MILLER ROAD, RIGHT INTO OWEN ROAD, RIGHT INTO KLIPFONTEIN ROAD, LEFT INTO QUARRY ROAD, RIGHT INTO SETTLERS WAY (N2), ALONG N2 TO EAST LONDON AND RETURN ALONG THE SAME ROUTE.

OP.5528867. (2) RAZAK NAZEEM N ID NO 6810125133088. POSTAL ADDRESS: 14 CHURCH STREET, BROOKLYN, MAITLAND, 7405 (4) OPERATING LICENCE CONVERSION, PERMIT NO. 506885/2 FROM RAZAK NAZEEM N (14 X PASSENGERS, DISTRICT: CAPE TOWN). (7) AUTHORITY AS IN LAST MENTIONED PERMIT(S).

Permit No. 506885/2
A. TAXI PASSENGERS -
215: CAPE TOWN MAIN ROAD - CAMPS BAY

FROM TAXI RANK AT TOP DECK CAPE TOWN RAILWAY STATION, LEFT INTO OSWALD PIROW ROAD, LEFT INTO HERTZOG BOULEVARD, LEFT

INTO HEERENGRACHT, RIGHT INTO HANS STRYDOM, LEFT INTO BUITENGRACHT STREET, RIGHT INTO SOMERSET ROAD WHICH BECOMES MAIN ROAD GREEN POINT, THROUGH SEA POINT TAKING RIGHT HAND FORK WHICH BECOMES REGENT STREET, LEFT INTO QUEENS ROAD, RIGHT INTO VICTORIA ROAD BANTRY BAY, CONTINUE ALONG VICTORIA ROAD THROUGH CLIFTON TO CAMPS BAY AND RETURN.

C63 CAPE TOWN - HEIDEVELD

FROM TAXI RANK AT TOP DECK CAPE TOWN RAILWAY STATION CAPE TOWN, LEFT INTO OSWALD PIROW STREET, RIGHT INTO EASTERN BOULEVARD, INTO SETTLERS WAY, LEFT AT ATHLONE POWER STATION OFF-RAMP, INTO JAN SMUTS DRIVE, LEFT INTO KLIPFONTEIN ROAD, LEFT INTO CALENDULA STREET, RIGHT INTO DR ABDURAGHMAN AVENUE, INTO CORNFLOWER STREET, INTO BLOSSOM STREET, LEFT INTO KLIPFONTEIN ROAD, ALONG KLIPFONTEIN ROAD, LEFT INTO 5TH AVENUE, RIGHT INTO HEIDEVELD ROAD, RIGHT INTO ASCENSION ROAD, ACROSS DUINEFONTEIN ROAD, INTO BAMBOES STREET, RIGHT INTO LAINGSBURG ROAD, LEFT INTO JONKERSHOEK ROAD HEIDEVELD AND RETURN ALONG THE SAME ROUTE SUBJECT TO THE CONDITION THAT NO PASSENGERS ARE PICKED UP AT ANY RANK IN BRIDGETOWN. NO PICKING UP OF PASSENGERS WITHIN A 400 METRE RADIUS FROM ANY TAXI RANK IN HEIDEVELD.

C64 CAPE TOWN - BRIDGETOWN

FROM TAXI RANK AT TOP DECK CAPE TOWN RAILWAY STATION CAPE TOWN, LEFT INTO OSWALD PIROW STREET, RIGHT INTO EASTERN BOULEVARD, INTO SETTLERS WAY, LEFT AT ATHLONE POWER STATION OFF-RAMP, INTO JAN SMUTS DRIVE, LEFT INTO ELAND STREET, RIGHT INTO PROTEA STREET, LEFT INTO DR ABDURAGHMAN AVENUE, RIGHT INTO CROSS STREET, LEFT INTO SPRINGBOK STREET, LEFT INTO HICKORY STREET, RIGHT INTO DR ABDURAGHMAN AVENUE, BECOMING CORNFLOWER STREET, INTO BLOSSOM STREET, TILL KLIPFONTEIN ROAD AND RETURN TO CAPE TOWN TOP DECK AS FOLLOWS: LEFT INTO KLIPFONTEIN ROAD, LEFT INTO VANGUARD DRIVE, LEFT ONTO N2, DE WAAL DRIVE, EASTERN BOULEVARD LEFT INTO OSWALD PIROW STREET, RIGHT INTO TOP DECK, CAPE TOWN RAILWAY STATION. SUBJECT TO THAT NO PASSENGERS ARE PICKED UP ON ANY RANK IN BRIDGETOWN.

C65 CAPE TOWN - BRIDGETOWN

FROM TAXI RANK AT TOP DECK CAPE TOWN RAILWAY STATION CAPE TOWN, LEFT INTO OSWALD PIROW STREET, RIGHT INTO EASTERN BOULEVARD, INTO SETTLERS WAY, LEFT AT ATHLONE POWER STATION OFF-RAMP, INTO JAN SMUTS DRIVE, LEFT INTO ELAND STREET, RIGHT INTO PROTEA STREET, LEFT INTO DR ABDURAGHMAN AVENUE, RIGHT INTO CROSS STREET, LEFT INTO SPRINGBOK STREET, LEFT INTO HICKORY STREET, RIGHT INTO DR ABDURAGHMAN AVENUE, INTO CORNFLOWER STREET, INTO BLOSSOM STREET, INTO KLIPFONTEIN STREET TO BRIDGETOWN AND RETURN AS FOLLOWS: LEFT INTO KLIPFONTEIN ROAD, LEFT INTO VANGUARD DRIVE, LEFT ONTO N2, INTO DE WALL DRIVE, INTO EASTERN BOULEVARD, LEFT INTO OSWALD PIROW STREET, RIGHT INTO TOP DECK CAPE TOWN RAILWAY STATION CAPE TOWN SUBJECT TO THE CONDITION THAT NO PASSENGERS ARE PICKED UP AT ANY RANK IN BRIDGETOWN. NO PICKING UP OF PASSENGERS WITHIN A 400 METRE RADIUS FROM ANY TAXI RANK IN BRIDGETOWN.

36 CAPE TOWN - HEIDEVELD

FROM TAXI RANK AT TOP DECK CAPE TOWN RAILWAY STATION, LEFT INTO OSWALD PIROW ROAD, RIGHT INTO EASTERN BOULEVARD, INTO SETTLERS WAY TO HEIDEVELD TURN OFF, RIGHT INTO MODDERDAM ROAD, ALONG MODDERDAM ROAD, RIGHT INTO ASCENTION ROAD, INTO HEIDEVELD ROAD TO TAXI RANK AT HEIDEVELD AND RETURN.

214 CAPE TOWN HIGH LEVEL ROAD - CAMPS BAY

FROM TAXI RANK AT TOP DECK CAPE TOWN RAILWAY STATION, LEFT INTO OSWALD PIROW ROAD, LEFT INTO HERTZOG BOULEVARD, LEFT INTO HEERENGRACHT, RIGHT INTO HANS STRYDOM, LEFT INTO BUITENGRACHT STREET, RIGHT INTO STRAND STREET, THROUGH DE WATERKANT, CONTINUE ALONG HIGH LEVEL ROAD, RIGHT INTO DE AVE, LEFT INTO KLOOF ROAD, RIGHT INTO FIR ROAD, LEFT INTO BROMPTON ROAD WHICH BECOMES RAVINE ROAD, RIGHT INTO VICTORIA ROAD, CONTINUE ALONG VICTORIA ROAD THROUGH BANTRY BAY, CLIFTON TO CAMPS BAY AND RETURN.

216 CAPE TOWN KLOOF ROAD - CAMPS BAY

FROM TAXI RANK AT TOP DECK CAPE TOWN RAILWAY STATION, LEFT INTO OSWALD PIROW ROAD, LEFT INTO HERTZOG BOULEVARD, LEFT INTO HEERENGRACHT, RIGHT INTO HANS STRYDOM, LEFT INTO BUITENGRACHT STREET, NEW CHURCH STREET, OVER KLOOF NEK TO CAMPS BAY DRIVE,

ALONG CAMPS BAY DRIVE TO VICTORIA ROAD THROUGH BANTRY BAY, CLIFTON TO CAMPS BAY AND RETURN.

217 CAPE TOWN WESTERN BOULEVARD - CAMPS BAY

FROM TAXI RANK AT TOP DECK CAPE TOWN RAILWAY STATION, LEFT INTO OSWALD PIROW ROAD, LEFT INTO HERTZOG BOULEVARD, LEFT INTO HEERENGRAHT, RIGHT INTO HANS STRYDOM, ALONG PORT ROAD WHICH BECOMES WESTERN BOULEVARD, WHICH BECOMES BEACH ROAD, THROUGH THREE ANCHOR BAY, CONTINUE ALONG BEACH ROAD, LEFT INTO QUEENS ROAD, RIGHT INTO VICTORIA ROAD, THROUGH BANTRY BAY, CLIFTON TO CAMPS BAY AND RETURN.

D48 CAPE TOWN - SEA POINT

FROM TAXI RANK AT TOP DECK, CAPE TOWN RAILWAY STATION, CAPE TOWN, RIGHT INTO OSWALD PIROW STREET, RIGHT INTO SIR LOWRY ROAD, INTO DARLING STREET, RIGHT INTO BUITENKANT STREET, LEFT INTO STRAND STREET, RIGHT INTO ROSE STREET, WATERKANT STREET, RIGHT INTO CHIAPPINI STREET, LEFT INTO SOMERSET ROAD, INTO MAIN ROAD, GREEN POINT ALONG MAIN ROAD, INTO REGENT STREET, SEA POINT TO THE CIRCLE IN SEA POINT AND RETURN TO STATION TOP DECK ALONG THE SAME FORWARD JOURNEY ROUTE.

625 CAPE TOWN - CAMPS BAY

FROM TAXI RANK AT TOP DECK, CAPE TOWN RAILWAY STATION, CAPE TOWN RIGHT INTO OSWALD PIROW STREET, RIGHT INTO SIR LOWRY ROAD, INTO DARLING STREET, RIGHT INTO ADDERLEY STREET, PICK UP AT WOOLWORTHS ONLY, LEFT INTO STRAND STREET, RIGHT INTO CHIAPPINI STREET, LEFT INTO WATERKANT STREET, RIGHT INTO HUDSON STREET, LEFT INTO SOMERSET ROAD, INTO MAIN ROAD, ALONG MAIN ROAD LEFT INTO QUEENS ROAD, RIGHT INTO VICTORIA ROAD, ALONG VICTORIA ROAD TO TAXI RANK IN MAIN ROAD CAMPS BAY AND RETURN.

211 CAPE TOWN - HEIDEVELD

FROM TAXI RANK AT TOP DECK, CAPE TOWN RAILWAY STATION, CAPE TOWN, RIGHT INTO OSWALD PIROW ROAD, LEFT INTO EASTERN BOULEVARD, ALONG EASTERN BOULEVARD TO SETTLERS WAY, ALONG SETTLERS WAY TO THE MODDERDAM ROAD OFF RAMP, PROCEED ALONG MODDERDAM ROAD WHICH BECOMES DUINEFONTEIN ROAD, RIGHT INTO ASCENSION ROAD, RIGHT INTO HEIDEVELD ROAD HEIDEVELD AND RETURN AS FOLLOWS: LEFT INTO VANGUARD DRIVE, RIGHT INTO KLIPFONTEIN ROAD WHICH BECOMES DURBAN ROAD, RIGHT INTO MAIN ROAD MOWBRAY, ALONG MAIN ROAD WHICH BECOMES VICTORIA ROAD, BECOMING SIR LOWRY ROAD RIGHT INTO OSWALD PIROW ROAD, LEFT INTO TOP DECK, CAPE TOWN RAILWAY STATION, CAPE TOWN.

101 CAPE TOWN - WYNBERG

FROM TAXI RANK AT TOP DECK, CAPE TOWN RAILWAY STATION, RIGHT INTO OSWALD PIROW ROAD, LEFT INTO SIR LOWRY ROAD, ALONG SIR LOWRY ROAD WHICH BECOMES VICTORIA ROAD, WHICH BECOMES MAIN ROAD AND RETURN.

102 CAPE TOWN - HIGH LEVEL ROAD - HOUT BAY

FROM TAXI RANK AT TOP DECK, CAPE TOWN RAILWAY STATION, LEFT INTO OSWALD PIROW ROAD, LEFT INTO HERTZOG BOULEVARD, LEFT INTO HEERENGRAHT, RIGHT INTO HANS STRYDOM, LEFT INTO BUITENKANT STREET, RIGHT INTO STRAND STREET, THROUGH DE WATERKANT, CONTINUE ALONG HIGH LEVEL ROAD, RIGHT INTO DE AVENUE, LEFT INTO FIR ROAD, LEFT INTO BROMPTON ROAD, WHICH BECOMES RAVINE ROAD, RIGHT INTO VICTORIA ROAD, CONTINUE ALONG VICTORIA ROAD THROUGH BANTRY BAY, CLIFTON, CAMPS BAY, BAKOVEN, PASSING LLANDUDNO, CONTINUE ALONG M6 TO HOUT BAY AND RETURN.

103 CAPE TOWN - MAIN ROAD - HOUT BAY

FROM TAXI RANK AT TOP DECK, CAPE TOWN RAILWAY STATION, LEFT INTO OSWALD PIROW ROAD, LEFT INTO HERTZOG BOULEVARD, LEFT INTO HEERENGRAHT, RIGHT INTO HANS STRYDOM, LEFT INTO BUITENKANT STREET, RIGHT INTO SOMERSET ROAD, WHICH BECOMES MAIN ROAD, GREEN POINT, THROUGH SEA POINT, TAKING RIGHT HAND FORK WHICH IS REGENT STREET, LEFT INTO QUEENS ROAD, RIGHT INTO VICTORIA ROAD BANTRY BAY, CONTINUE ALONG VICTORIA ROAD THROUGH CLIFTON, CAMPS BAY, BAKOVEN, PASSING LLANDUDNO CONTINUE ALONG M6 TO HOUT BAY HARBOUR AND RETURN.

104 CAPE TOWN - KLOOF ROAD - HOUT BAY

FROM TAXI RANK AT TOP DECK, CAPE TOWN RAILWAY STATION, LEFT INTO OSWALD PIROW ROAD, LEFT INTO HERTZOG BOULEVARD, LEFT INTO HEERENGRAHT, RIGHT INTO HANS STRYDOM, LEFT INTO BUITENKANT STREET, CONTINUE ALONG NEW CHURCH STREET, OVER KLOOF NECK TO CAMPS BAY DRIVE, ALONG CAMPS BAY DRIVE TO VICTORIA DRIVE THROUGH BANTRY BAY, CLIFTON, CAMPS BAY, BAKOVEN, PASSING LLANDUDNO, CONTINUE ALONG M6 TO HOUT BAY HARBOUR AND RETURN.

105 CAPE TOWN - WESTERN BOULEVARD - HOUT BAY

FROM TAXI RANK AT TOP DECK, CAPE TOWN RAILWAY STATION, LEFT INTO OSWALD PIROW ROAD, LEFT INTO HERTZOG BOULEVARD, LEFT INTO HEERENGRACHT, RIGHT INTO HANS STRYDOM, ALONG PORT ROAD WHICH BECOMES WESTERN BOULEVARD, WHICH BECOMES BEACH ROAD THROUGH THREE ANCHOR BAY, CONTINUE ALONG BEACH ROAD, LEFT INTO QUEENS ROAD, RIGHT INTO VICTORIA ROAD, THROUGH BANTRY BAY, CLIFTON, CAMPS BAY, BAKOVEN, PASSING LLANDUDNO CONTINUE ALONG M6 TO HOUT BAY HARBOUR AND RETURN.

448 CAPE TOWN STATION DECK - MANENBERG

FROM TOP DECK, RAILWAY STATION CAPE TOWN, LEFT INTO OSWALD PIROW, RIGHT INTO SETTLERS WAY, LEFT INTO MODDERDAM ROAD, RIGHT INTO DUINEFONTEIN ROAD, RIGHT INTO JORDAAN STREET, LEFT INTO RUIMTE ROAD, RIGHT INTO MANENBERG AVENUE, INTO GEORGE STREET, MANENBERG AND RETURN AS FOLLOWS: GEORGE STREET INTO MANENBERG AVENUE, LEFT INTO RUIMTE ROAD, RIGHT INTO JORDAAN STREET, LEFT INTO DUINEFONTEIN ROAD THROUGH OBSERVATORY, SALT RIVER, WOODSTOCK, INTO SIR LOWRY ROAD, RIGHT INTO OSWALD PIROW, LEFT INTO TOP DECK, CAPE TOWN RAILWAY STATION, CAPE TOWN.

449 CAPE TOWN STATION DECK - MANENBERG

FROM TOP DECK RAILWAY STATION, CAPE TOWN, LEFT INTO OSWALD PIROW, RIGHT INTO EASTERN BOULEVARD, INTO SETTLERS WAY, LEFT INTO M5 FREEWAY, LEFT INTO RONDEBOSCH/RED CROSS TURN OFF WHICH BECOMES KLIPFONTEIN ROAD, ALONG KLIPFONTEIN ROAD THROUGH ATHLONE, GATESVILLE, RIGHT INTO DUINEFONTEIN ROAD, RIGHT INTO JORDAAN STREET, LEFT INTO RUIMTE ROAD, RIGHT INTO MANENBERG AVENUE, INTO GEORGE STREET, MANENBERG AND RETURN AS FOLLOWS: GEORGE STREET INTO MANENBERG AVENUE, LEFT INTO RUIMTE ROAD, RIGHT INTO JORDAAN STREET, LEFT INTO DUINEFONTEIN ROAD, LEFT INTO KLIPFONTEIN ROAD, ALONG KLIPFONTEIN ROAD WHICH BECOMES DURBAN ROAD, MOWBRAY, RIGHT INTO MAIN ROAD M4, ALONG MAIN ROAD THROUGH OBSERVATORY, SALT RIVER, WOODSTOCK, INTO SIR LOWRY ROAD, RIGHT INTO OSWALD PIROW, LEFT INTO TOP DECK, CAPE TOWN RAILWAY STATION, CAPE TOWN.

624 CAPE TOWN - WYNBERG

FROM TAXI RANK AT TOP DECK, CAPE TOWN RAILWAY STATION, CAPE TOWN, LEFT INTO OSWALD PIROW STREET, RIGHT INTO EASTERN BOULEVARD, ONTO M3, ALONG M3, LEFT INTO KLIPPER ROAD, RIGHT INTO NEWLANDS AVENUE, LEFT INTO DEAN STREET, RIGHT INTO MAIN ROAD, ALONG MAIN ROAD THROUGH NEWLANDS, CLAREMONT, KENILWORTH ROAD, RIGHT INTO THOMAS ROAD, RIGHT INTO TAXI RANK AT WYNBERG RAILWAY STATION, WYNBERG AND RETURN.

22 CAPE TOWN - HOUT BAY

FROM CAPE TOWN STATION TOP DECK, LEFT INTO OSWALD PIROW ROAD, LEFT INTO HERTZOG BOULEVARD, LEFT INTO ADDERLEY STREET, LEFT INTO HANS STRYDOM, LEFT INTO BUITENGRACHT STREET, RIGHT INTO SOMERSET ROAD, WHICH BECOMES MAIN ROAD, ALONG MAIN ROAD THROUGH GREEN POINT, SEA POINT, BANTRY BAY, CLIFTON, VICTORIA ROAD, CAMPS BAY, BAKOVEN TO HOUT BAY AND RETURN.

243 CAPE TOWN VIA M3 - WYNBERG

FROM TAXI RANK AT TOP DECK, CAPE TOWN RAILWAY STATION, LEFT INTO OSWALD PIROW ROAD, RIGHT ONTO EASTERN BOULEVARD, ALONG EASTERN BOULEVARD TAKING THE M3, LEFT AT WOLSAC DRIVE RONDEBOSCH, RIGHT INTO MAIN ROAD RONDEBOSCH, ALONG MAIN ROAD THROUGH RONDEBOSCH, NEWLANDS, CLAREMONT, HARFIELD, KENILWORTH TO WYNBERG, LEFT AT CHURCH STREET WYNBERG TO TAXI RANK AT WYNBERG RAILWAY STATION AND RETURN.

297 CAPE TOWN - VREDEHOEK

FROM TAXI RANK AT CORPORATION STREET, CAPE TOWN, RIGHT INTO BUITENKANT STREET, LEFT INTO DAVENPORT ROAD, LEFT ST JAMES STREET, RIGHT CHELMSFORD STREET, DISA PARK, VREDEHOEK AND RETURN AS FOLLOWS: INTO DEER PARK DRIVE, INTO HIGHLANDS AVENUE, INTO BUITENKANT STREET, LEFT INTO ALBERTUS STREET, RIGHT INTO CORPORATION STREET.

298 CAPE TOWN - WALMER ESTATE

FROM TAXI RANK IN CORPORATION STREET, CAPE TOWN, RIGHT INTO DARLING STREET, INTO KEIZEGRACHT STREET, INTO CHESTER STREET, INTO CORPORATION ROAD INTO MOUNTAIN ROAD, WALMER ESTATE AND RETURN AS FOLLOWS: RIGHT INTO UPPER CAMBRIDGE STREET, RIGHT INTO MELBOURNE STREET, LEFT INTO DARLING STREET, RIGHT INTO CORPORATION STREET.

343 CAPE TOWN - ORANJEZICHT

FROM TAXI RANK IN CORPORATION STREET, CAPE TOWN, RIGHT INTO DARLING STREET, RIGHT INTO BUITENKANT STREET, RIGHT INTO MYRTLES STREET, LEFT INTO BREDE STREET, RIGHT INTO PRINCE STREET, LEFT INTO UPPER ORANGE STREET, RIGHT INTO MONTROSE STREET, LEFT INTO MARMON STREET TO TERMINUS IN ORANJEZICHT AND RETURN AS FOLLOWS: LEFT INTO BREDA STREET, LEFT INTO SIDMOUTH STREET, RIGHT INTO GORGE ROAD, LEFT INTO BUITENKANT STREET, INTO CORPORATION STREET, CAPE

TOWN.

603 CAPE TOWN - BONTEHEUWEL

FROM TAXI RANK AT TOP DECK, CAPE TOWN RAILWAY STATION, LEFT INTO OSWALD PIROW ROAD, RIGHT INTO HERTZOG BOULEVARD EASTERN BOULEVARD, INTO N2 ALONG N2, INTO VANGUARD DRIVE, RIGHT INTO BLUEGUM STREET, RIGHT INTO BONTEHEUWEL AVENUE, ALONG BONTEHEUWEL AVENUE, RIGHT INTO JAKKALSVLEI AVENUE, BONTEHEUWEL AND RETURN.

618 CAPE TOWN - DOCK ROAD CAPE TOWN

FROM OLD MARINE DRIVE, CAPE TOWN, INTO ADDERLEY STREET, AROUND FOUNTAIN CIRCLE, LEFT INTO HANS STRYDOM ROAD, WESTERN BOULEVARD, ALONG WESTERN BOULEVARD, RIGHT INTO PORTSWOOD ROAD, LEFT INTO DOCK ROAD GREEN POINT AND RETURN.

619 CAPE TOWN - GREEN POINT

FROM OLD MARINE DRIVE, CAPE TOWN INTO ADDERLEY STREET, AROUND FOUNTAIN CIRCLE, LEFT INTO LOWER BUITENGRACHT STREET, RIGHT INTO COEN STEYTLER ROAD, INTO DOCK ROAD, INTO BREAKWATER BOULEVARD GREEN POINT AND RETURN.

A01 CAPE TOWN - BONTEHEUWEL

FROM TAXI RANK AT TOP DECK, CAPE TOWN RAILWAY STATION, CAPE TOWN, LEFT INTO OSWALD PIROW ROAD, RIGHT INTO EASTERN BOULEVARD INTO SETTLERS WAY WHICH BECOMES N2, ALONG N2, LEFT AT VANGUARD DRIVE, RIGHT INTO BLUEGUM STREET, RIGHT INTO KIAAT ROAD, LEFT INTO BONTEHEUWEL AVENUE, LEFT INTO JAKKALSVLEI ROAD BONTEHEUWEL AND RETURN AS FOLLOWS: RIGHT INTO HONEYSUCKLE ROAD, RIGHT INTO BLUEGUM STREET, LEFT INTO VANGUARD DRIVE, RIGHT INTO KLIPFONTEIN ROAD, ALONG KLIPFONTEIN ROAD WHICH BECOMES DURBAN ROAD, RIGHT INTO MAIN ROAD MOWBRAY, ALONG MAIN ROAD WHICH BECOMES VICTORIA ROAD, INTO SIR LOWRY ROAD, RIGHT INTO OSWALD PIROW STREET, LEFT INTO TOP DECK, CAPE TOWN RAILWAY STATION, CAPE TOWN.

A02 CAPE TOWN - BONTEHEUWEL

FROM TAXI RANK AT TOP DECK, CAPE TOWN RAILWAY STATION, CAPE TOWN, RIGHT INTO OSWALD PIROW STREET, LEFT INTO SIR LOWRY ROAD, INTO VICTORIA ROAD WHICH BECOMES MAIN ROAD, LEFT INTO SETTLERS WAY, LEFT ONTO BLACK RIVER PARK WAY, LEFT INTO KLIPFONTEIN ROAD, ALONG KLIPFONTEIN ROAD, LEFT INTO VANGUARD DRIVE, RIGHT INTO BLUEGUM STREET, RIGHT INTO BONTEHEUWEL AVENUE, RIGHT INTO JAKKALSVLEI ROAD BONTEHEUWEL AND RETURN AS FOLLOWS: LEFT INTO VANGUARD DRIVE, RIGHT INTO KLIPFONTEIN ROAD, RIGHT INTO BLACK RIVER PARK WAY, ONTO M5, LEFT ONTO N2, LEFT ONTO MOWBRAY OFF RAMP, RIGHT INTO MAIN ROAD WHICH BECOMES VICTORIA ROAD, INTO SIR LOWRY ROAD, RIGHT INTO OSWALD PIROW STREET, LEFT INTO TOP DECK, CAPE TOWN RAILWAY STATION CAPE TOWN.

CAPE TOWN - ORANJEZICHT

FROM LOWER PLEIN STREET TAXI RANK INTO DARLING STREET, LEFT INTO ADDERLEY STREET LEFT INTO BUREAU STREET, RIGHT INTO PLEIN STREET WHICH BECOMES HATFIELD STREET, ALONG UPPER ORANGE, RIGHT INTO MONTROSE STREET, LEFT INTO MARMION STREET TO TERMINUS STREET, IN ORANJEZICHT AND RETURN AS FOLLOWS: DOWN MARMION STREET, RIGHT INTO MOLTENO STREET, LEFT INTO RAYDEN STREET, LEFT INTO HOFF STREET, LEFT INTO BUITENSINGEL, RIGHT INTO LOOP STREET, RIGHT INTO RIEBEECK STREET, INTO ADDERLEY STREET, LEFT INTO STRAND STREET AND RIGHT INTO LOWER PLEIN STREET.

CAPE TOWN/CABLE WAY STATION

DEPART FROM TAXI RANK AT LOWER PLEIN STREET, TURN RIGHT INTO DARLING STREET, LEFT INTO ADDERLEY STREET WHICH RUNS INTO WALE STREET, LEFT INTO BUITENGRACHT STREET, ALONG BUITENGRACHT STREET WHICH BECOMES NEW CHURCH STREET, CONTINUE ALONG NEW CHURCH STREET WHICH BECOMES KLOOF NEK, LEFT INTO TAFELBERG ROAD TO LOWER

OR

DEPART FROM TAXI RANK AT LOWER PLEIN STREET, TURN RIGHT INTO BUREAU STREET, LEFT INTO ADDERLEY STREET WHICH BECOMES WALE STREET, LEFT INTO BUITENGRACHT STREET WHICH BECOMES NEW CHURCH STREET, CONTINUE ALONG NEW CHURCH STREET WHICH BECOMES KLOOF NEK, LEFT INTO TAFELBERG ROAD TO LOWER CABLE WAY AND RETURN DOWN TAFELBERG ROAD INTO KLOOF NEK ROAD WHICH BECOMES NEW CHURCH STREET WHICH BECOMES BUITENGRACHT STREET, CONTINUE TILL WALE STREET INTERSECTION, TURN RIGHT INTO WALE STREET THEN LEFT INTO KLOOF STREET TILL THE STRAND STREET INTERSECTION TURN RIGHT INTO STRAND STREET AND CONTINUE TILL LOWER PLEIN STREET, TURN RIGHT AND STOP AT THE TAXI RANK.

130 CAPE TOWN - SOMERSET HOSPITAL

FROM TAXI RANK IN OLD MARINE DRIVE, CAPE TOWN INTO ADDERLEY STREET, AROUND FOUNTAIN CIRCLE INTO HANS STRYDOM ROAD, ALONG WESTERN BOULEVARD, RIGHT INTO PORTSWOOD ROAD, LEFT INTO BEACH ROAD, OR LEFT INTO GRANGER BAY BOULEVARD, LEFT INTO BREAKWATER BOULEVARD, RIGHT INTO BEACH ROAD TILL SEA POINT CIRCLE AND RETURN SAME ROUTE.

F50 CAPE TOWN - SALT RIVER

 FROM TAXI RANK AT TOP DECK, CAPE TOWN RAILWAY STATION, CAPE TOWN, RIGHT INTO OSWALD PIROW STREET, LEFT INTO VICTORIA ROAD, LEFT INTO RUSSEL STREET, RIGHT INTO LOWER MAIN ROAD, LEFT INTO COLERIDGE ROAD TO SALT RIVER RAILWAY STATION, LONDON ROAD, RIGHT INTO LOWER MAIN ROAD, LEFT INTO DURHAM AVENUE, RIGHT INTO AUBREY ROAD, LEFT INTO QUEENS PARK AVENUE, LEFT INTO FACTORY ROAD, RIGHT INTO BRICKFIELD ROAD, SALT RIVER AND RETURN ALONG THE SAME ROUTE.

CAPE TOWN - GARDENS

FROM TAXI RANK AT LOWER PLEIN STREET, RIGHT INTO DARLING STREET, LEFT INTO ADDERLEY STREET

OR

CONTINUE UP PLEIN STREET, TURN RIGHT INTO BUREAU STREET, LEFT INTO ADDERLEY STREET, RIGHT INTO WALE STREET, LEFT INTO LONG STREET, ALONG LONG STREET WHICH BECOMES KLOOF STREET, RIGHT INTO BELLEVUE STREET, RIGHT INTO KEW STREET GARDENS, LEFT AND RETURN AS FOLLOWS: RIGHT INTO CONTANTIA STREET WHICH BECOMES FIRDALE STREET, RIGHT INTO RIEBEECK STREET, INTO ADDERLEY STREET, LEFT INTO STRAND STREET AND RIGHT INTO LOWER PLEIN STREET.

CAPE TOWN STATION DECK - MELKBOSSTRAND AND RETURN

 FROM CAPE TOWN STATION DECK, LEFT INTO OSWALD PIROW AT ROBOTS TURN RIGHT INTO N1, LEFT INTO KOEBERG ROAD ALONG KOEBERG ROAD TOWARDS KILLARNEY, LEFT INTO BLAAUWBERG ROAD, ALONG BLAAUWBERG ROAD, UNTIL OTTO DU PLESSIS TURN OFF, RIGHT INTO OTTO DU PLESSIS ROAD, ALONG OTTO DU PLESSIS DRIVE, LEFT INTO SIR DAVID BAIRD DRIVE, CONTINUE TO OTTO DU PLESSIS DRIVE, LEFT INTO OTTO DU PLESSIS DRIVE, CONTINUE ALONG OTTO DU PLESSIS DRIVE TOWARDS MELKBOSSTRAND, ONTO M14, CONTINUE OVER WEST COAST ROAD, INTO M18, RIGHT INTO POTSDAM ROAD TO KILLARNEY INTERCHANGE, INTO KOEBERG ROAD, LEFT INTO MONTAGUE DRIVE, ALONG MONTAGUE DRIVE INTO SUMMER GREENS MAIN ROAD TO THE STATION AND RETURN INTO BOSMANSDAM ROAD, LEFT INTO KOEBERG ROAD, RIGHT INTO SECTION ROAD, LEFT INTO PAARDEN EILAND ROAD TO PAARDEN EILAND AND RETURN INTO SECTION ROAD, RIGHT INTO KOEBERG ROAD, RIGHT INTO VOORTREKKER ROAD, ALONG VOORTREKKER ROAD, INTO ALBERT STREET, LEFT INTO RUSSEL STREET, RIGHT INTO SIR LOWRY ROAD, RIGHT INTO OSWALD PIROW ROAD, LEFT TOP DECK, CAPE TOWN RAILWAY STATION.

CAPE TOWN STATION TOP DECK - FRANKDALE

 FROM TOP DECK INTERCHANGE LEFT INTO OSWALD PIROW ROAD, AT LAST ROBOT TURN RIGHT INTO THE N1 FREEWAY CONTINUE TILL BROOKLYN TURN-OFF, TURN RIGHT INTO SECTION STREET AND THEN LEFT INTO KOEBERG ROAD, RIGHT INTO BOSMANSDAM ROAD, RIGHT INTO SUMMER GREENS MAIN ROAD TOWARDS CENTURY CITY AND RETURN ALONG MAIN ROAD, INTO RAILWAY ROAD, MONTAGUE GARDENS, LEFT INTO LINK ROAD, LEFT INTO MONTAGUE DRIVE, RIGHT INTO MARCONI ROAD, LEFT INTO MONTAGUE DRIVE, RIGHT INTO KOEBERG ROAD, ALONG KOEBERG ROAD, INTO POTSDAM ROAD, THROUGH KILLARNEY GARDENS, DU NOON, LEFT INTO N7, ALONG N7 PAST FRANKDALE AND MORNINGSTAR, RETURN AS FOLLOWS: LEFT INTO M19, ALONG M19 LEFT INTO WEST COAST ROAD, RIGHT INTO SANDOWN ROAD, TURN BACK INTO WEST COAST ROAD, RIGHT INTO OTTO DU PLESSIS DRIVE, LEFT INTO ZASTRON ROAD, RIGHT INTO ASCOT ROAD, INTO UNION ROAD, LEFT INTO BOUNDARY ROAD, RIGHT INTO KOEBERG ROAD, RIGHT INTO VOORTREKKER ROAD, CONTINUE INTO ALBERT ROAD, LEFT INTO RUSSEL STREET RIGHT INTO SIR LOWRY ROAD, RIGHT INTO OSWALD PIROW LEFT ONTO TOP DECK, CAPE TOWN STATION.

CAPE TOWN - SANDDRIFT - MONTAGUE GARDENS

 DEPART CAPE TOWN STATION TOP DECK, TURN LEFT INTO OSWALD PIROW ROAD, PROCEED TILL THE LAST SET OF ROBOTS THEN TURN RIGHT TO PROCEED ALONG THE N1 UNTIL THE KOEBERG ROAD TURN OFF AT BROOKLYN, PROCEED ALONG KOEBERG ROAD, TURN RIGHT INTO BOSMANSDAM ROAD VIA SANDDRIFT, LEFT INTO MONTAGUE DRIVE MONTAGUE GARDENS AND RETURN AS FOLLOWS: LEFT INTO FREEDOM ROAD OR RACE COURSE ROAD, LEFT INTO KOEBERG ROAD VIA CAMBRIDGE TAXI RANK, PROCEED ALONG KOEBERG ROAD TO CAPE TOWN AND TURN LEFT ONTO N1 AND PROCEED UNTIL OSWALD PIROW ROAD TURN OFF AND TURN ONTO THE TOP DECK, CAPE TOWN STATION.

OR

PROCEED ALONG KOEBERG ROAD AND TURN RIGHT INTO VOORTREKKER ROAD CONTINUE INTO ALBERT ROAD, LEFT INTO RUSSEL STREET, RIGHT INTO SIR LOWRY ROAD RIGHT INTO OSWALD PIROW ROAD, LEFT INTO TOP DECK, CAPE TOWN STATION.

CAPE TOWN - MILNERTON

 FROM TOP DECK TAXI RANK, LEFT INTO OSWALD PIROW AT ROBOT TURN RIGHT INTO THE N1 CONTINUE ALONG THE N1 UNTIL EXIT R27 ONTO MARINE DRIVE CONTINUE THROUGH PAARDEN EILAND TURN RIGHT INTO SECTION STREET, THEN LEFT INTO KOEBERG ROAD

OR

TURN LEFT INTO KING STREET, RIGHT INTO VAN RIEBEECK STREET, LEFT INTO KOEBERG ROAD

OR

CONTINUE ALONG KINGS STREET, TURN RIGHT INTO JUSTIN ROAD, LEFT INTO KOEBERG

ROAD AND PROCEED ALONG AS FOLLOWS: TURN LEFT INTO ZASTRON ROAD, LEFT INTO ASCOT ROAD, LEFT INTO LOXTON ROAD, RIGHT INTO KOEBERG ROAD VIA CAMBRIDGE TAXI RANK, PROCEED ALONG KOEBERG ROAD UNTIL VOORTREKKER ROAD TO MAITLAND STATION DROP OFF PASSENGERS AND RETURN TO CAPE TOWN VIA VOORTREKKER ROAD INTO ALBERT ROAD, LEFT INTO RUSSEL STREET, RIGHT INTO SIR LOWRY ROAD RIGHT INTO OSWALD PIROW ROAD, LEFT INTO TOP DECK, CAPE TOWN STATION TAXI INTERCHANGE.

OR

AT THE BROOKLYN OFF-RAMP TURN ONTO THE N1 AND PROCEED TO OSWALD PIROW STREET AND ONTO THE CAPE TOWN STATION TOP DECK TAXI INTERCHANGE.
CAPE TOWN TO TABLE VIEW

FROM CAPE TOWN STATION TOP DECK, LEFT AT OSWALD PIROW DRIVE INTO DOCK ROAD TO PAARDEN EILAND THEN INTO MARINE DRIVE RIGHT INTO BOUNDARY ROAD, LEFT INTO KOEBERG ROAD, LEFT INTO BLAAUWBERG ROAD TO PARKLANDS ESTATE, SUNNYDALE, TABLE VIEW LEFT OTTO DU PLESSIS DRIVE INTO MARINE DRIVE TO CAPE TOWN STATION TOP DECK.
CAPE TOWN TO KOEBERG POWER STATION

FROM CAPE TOWN STATION DECK, LEFT INTO OSWALD PIROW DRIVE, INTO DOCK ROAD AND OVER MARINE DRIVE, THROUGH PAARDEN EILAND RIGHT AT SECTION STREET, LEFT INTO KOEBERG ROAD, RIGHT AT BLAAUWBERG ROAD INTO TABLE VIEW BAYSIDE, CONTINUE TO OTTO DU PLESSIS DRIVE TO KOEBERG POWER STATION AND RETURN AS FOLLOWS: ONTO WEST COAST ROAD, LEFT INTO BLAAUWBERG ROAD, RIGHT KOEBERG ROAD, LEFT CORONATION ROAD, ROYAL OR VOORTREKKER ROAD, RIGHT STATION ROAD, VIA MAITLAND STATION THEN ONTO VOORTREKKER ROAD TOWARDS SALT RIVER ROAD TRAFFIC CIRCLE INTO ALBERT ROAD, LEFT INTO RUSSEL STREET, RIGHT INTO SIR LOWRY ROAD, RIGHT OSWALD PIROW DRIVE, LEFT INTO THE CAPE TOWN STATION DECK AND RETURN.
CAPE TOWN TO SUMMER GREENS AND RETURN

FROM CAPE TOWN STATION TOP DECK, TURN LEFT INTO OSWALD PIROW STREET, AT OFF RAMP TO N1 TURN RIGHT AND PROCEED ALONG THE N1 TILL THE EXIT 10 FOR THE N7 CONTINUE ALONG N7 AND TURN LEFT INTO BOSMANS DAM ROAD AND LEFT INTO SUMMER GREENS DRIVE AND TERMINATE JOURNEY AT THE TAXI DROP OFF POINT AT 7 ELEVEN. RETURN TO CAPE TOWN AS FOLLOWS, PROCEED ALONG SUMMER GREENS DRIVE TURN RIGHT INTO MONTAGUE DRIVE LEFT INTO FREEDOM WAY, LEFT INTO KOEBERG ROAD, LEFT INTO VOORTREKKER ROAD, RIGHT INTO STATION ROAD DROP OFF PASSENGERS AT MAITLAND STATION AND RETURN TO VOORTREKKER ROAD INTO ALBERT ROAD, LEFT INTO RUSSEL STREET RIGHT INTO OSWALD PIROW STREET, TURN LEFT ONTO TOP DECK TAXI INTERCHANGE CAPE TOWN STATION.
CAPE TOWN TO PHOENIX, JOE SLOVO, SUMMER GREENS CENTURY CITY SHUTTLE SHOP AND

RETURN

DEPART CAPE TOWN STATION TOP DECK, LEFT INTO OSWALD PIROW RIGHT ONTO THE N1, LEFT ONTO MARINE DRIVE AT EXIT R27 CONTINUE ALONG MARINE DRIVE THROUGH PAARDEN EILAND INTO OTTO DU PLESSIS DRIVE THEN TURN RIGHT INTO BORDER ROAD WHICH BECOMES ZASTRON STREET
OR

TURN RIGHT INTO LOXTON ROAD, LEFT INTO ASCOT ROAD INTO BORDER ROAD INTO ZASTRON STREET THEN LEFT INTO KOEBERG ROAD THEN RIGHT INTO SCHOOL STREET WHICH BECOMES MILKY WAY RIGHT INTO FREEDOM WAY, RIGHT INTO MONTAGUE DRIVE INTO SUMMER GREENS DRIVE DROPPING PASSENGERS OFF ALONG THE WAY WITH THE JOURNEY TERMINATING AT 7 ELEVEN TAXI DROP OFF POINT IN SUMMER GREENS. THE RETURN JOURNEY IS AS FOLLOWS: DEPART SUMMER GREENS INTO MONTAGUE DRIVE, LEFT INTO FREEDOM WAY, LEFT INTO KOEBERG ROAD TO N1 TURN OFF TO CAPE TOWN STATION TAXI INTERCHANGE.
CAPE TOWN - TABLEVIEW - MELKBOSSTRAND

DEPART CAPE TOWN STATION DECK, LEFT INTO OSWALD PIROW, RIGHT ONTO THE N1, LEFT INTO SECTION STREET, LEFT INTO KINGS ROAD ALONG KINGS ROAD RIGHT INTO WEMYSS STREET, LEFT INTO KOEBERG ROAD, LEFT INTO BOUNDARY ROAD OR LOXTON ROAD OR RACE COURSE ROAD, RIGHT INTO OTTO DU PLESSIS ROAD, RIGHT INTO BLAAUWBERG ROAD, INTO SERVICE ROAD INTO MARINE CIRCLE, RIGHT INTO BEACH ROAD, INTO PERLEMOEN STREET, LEFT INTO WAVE STREET, INTO OTTO DU PLESSIS DRIVE, ALONG OTTO DU PLESSIS DRIVE, TO MELKBOSSTRAND AND RETURN AS FOLLOWS: OTTO DU PLESSIS DRIVE, LEFT INTO BLAAUWBERG BOULEVARD, BAYSIDE CENTRE, TABLE VIEW PICK UP POINT, LEFT INTO RAATZ DRIVE, INTO JANSSENS AVENUE, LEFT INTO BLAAUWBERG ROAD, ALONG BLAAUWBERG ROAD, RIGHT KOEBERG ROAD, LEFT INTO FREEDOM ROAD, RETURN INTO KOEBERG ROAD, LEFT INTO TYGERHOF ROAD, RIGHT INTO DANIEL ROAD, INTO CHEPTOWE ROAD, RIGHT INTO GANNET ROAD, LEFT INTO CLUCKMAN ROAD, LEFT INTO NAHUM ROAD, INTO WILLIAM MASON ROAD, LEFT INTO KOEBERG ROAD, ALONG KOEBERG ROAD, LEFT INTO PIET GROBLER ROAD, RIGHT INTO PRINCESS ALICE ROAD, LEFT INTO CLARENDON STREET OR LADY ANNE ROAD, LEFT INTO KOEBERG ROAD, RIGHT INTO CORONATION ROAD OR VOORTREKKER ROAD TO SALT RIVER CIRCLE INTO ALBERT ROAD, LEFT INTO RUSSEL STREET, RIGHT INTO SIR

LOWRY ROAD, RIGHT INTO OSWALD PIROW LEFT ONTO TOP DECK TAXI INTERCHANGE.
CAPE TOWN - BROOKLYN, RUGBY, CAMBRIDGE AND RETURN

DEPART CAPE TOWN STATION DECK, LEFT INTO OSWALD PIROW, RIGHT ONTO N1, LEFT INTO SECTION STREET, LEFT INTO KING ROAD, RIGHT INTO VAN RIEBEECK ROAD LEFT INTO KOEBERG ROAD

OR

CONTINUE ALONG KING ROAD, TURN RIGHT INTO JUSTIN STREET, LEFT INTO KOEBERG ROAD, CONTINUE ALONG KOEBERG ROAD TILL CAMBRIDGE CENTRE POINT AND RETURN ALONG KOEBERG ROAD TO MAITLAND STATION TURN LEFT INTO CORONATION ROAD OR ROYAL ROAD OR VOORTREKKER ROAD, TURN RIGHT INTO STATION ROAD. DROP OFF PASSENGERS AND RETURN EITHER VIA VOORTREKKER ROAD INTO ALBERT ROAD AT SALT RIVER TRAFFIC CIRCLE INTO ALBERT ROAD, LEFT INTO RUSSEL STREET, RIGHT INTO OSWALD PIROW STREET, LEFT ONTO CAPE TOWN STATION DECK TAXI INTERCHANGE.

OP.5528876. (2) LOSE WANTU PETER WP ID NO 5211295369084. POSTAL ADDRESS: 34 - 14DE LAAN, ELSIES RIVIER, 7480 (4) OPERATING LICENCE CONVERSION, PERMIT NO. 520802/0 FROM LOSE WANTU PETER WP (16 X PASSENGERS, DISTRICT: BELLVILLE). (7) AUTHORITY AS IN LAST MENTIONED PERMIT(S).

Permit No. 520802/0
91 PAROW SPOORWEGSTASIE - PANORAMA

VANAF TAXI STAANPLEK IN CLOETESTRAAT NOORDE KANT VAN PAROW SPOORWEGSTASIE, LINKS IN PICTONSTRAAT, OOR VOORTREKKERWEG, IN MACINTYRESTRAAT OOR N1, MACINTYRESTRAAT WORD PLATTEKLOOF RYLAAN, LINKS IN HENDRIK VERWOED RYLAAN, REGS IN HENNIE WINTERBACHSTRAAT, LINKS IN ROTHSCHILDSTRAAT, REGS IN MALMESBURYSTRAAT, LINKS IN GERT VAN ROOYENSTRAAT, LINKS IN LA PROVINCESTRAAT PANORAMA EN TERUG OOR ROTHSCHILDSTRAAT, HENNIE WINTERBACHSTRAAT.

OP.5529166. (2) STOFIE SBONGILE ERNEST SE ID NO 5908175719086. POSTAL ADDRESS: 11D SPRINGFIELD TERRACE, QUEEN STREET, CAPE TOWN, 8000 (4) OPERATING LICENCE CONVERSION, PERMIT NO. 505355/5 FROM STOFIE SBONGILE ERNEST SE (15 X PASSENGERS, DISTRICT: WYNBERG). (7) AUTHORITY AS IN LAST MENTIONED PERMIT(S).

Permit No. 505355/5
A. TAXI PASSENGERS -
CAPE TOWN - DELFT

FROM TOP DECK, CAPE TOWN RAILWAY STATION, LEFT INTO OSWALD PIROW ROAD, RIGHT INTO EASTERN BOULEVARD ALONG N2 WHICH BECOMES SETTLERS WAY, LEFT INTO R300, LEFT INTO HINDLE ROAD ALONG HINDLE ROAD TO EINDHOVEN AND RETURN SAME ROUTE.

OR

FROM CAPE TOWN TOP DECK RAILWAY STATION, RIGHT INTO OSWALD, LEFT INTO SIR LOWRY ROAD, ALONG MAIN ROAD LEFT WHICH BECOMES VICTORIA ROAD, LEFT AT VICTORIA ROAD TO DURBAN ROAD, TURN LEFT, TURN RIGHT TO N2 ALONG N2 WHICH BECOMES SETTLERS WAY LEFT INTO R300 ALONG R300 TURN LEFT INTO HINDLE ROAD TO EINDHOVEN DELFT AND RETURN THE SAME ROUTE.
CAPE TOWN - TABLE VIEW - DU NOON

FROM THE TOP DECK STATION INTERCHANGE, LEFT INTO OSWALD PIROW DRIVE AT THE LAST ROBOT TURN RIGHT ONTO THE N1 OFF RAMP AND ONTO THE N1 PROCEED TILL KOEBERG ROAD TURN OFF AND PROCEED ALONG KOEBERG ROAD INTO BOSMANS DAM ROAD TOWARDS CENTURY CITY INTO SUMMER GREENS DRIVE INTO MONTAGUE DRIVE INTO KOEBERG ROAD INTO BLAAUWBERG BOULEVARD, DROP OFF AT TABLE VIEW INTERCHANGE PROCEED TO POTSDAM ROAD. RIGHT INTO KILLARNEY AVENUE INTO KILLARNEY GARDENS. RIGHT INTO POTSDAM ROAD, RIGHT INTO MAIN ROAD DU NOON AND RETURN ALONG THE SAME ROUTE.
CAPE TOWN - BELLVILLE

FROM TOP DECK CAPE TOWN RAILWAY STATION, RIGHT INTO OSWALD PIROW STREET, LEFT INTO SIR LOWRY ROAD, LEFT INTO RUSSEL STREET, RIGHT INTO NEW MARKET STREET TO VOORTREKKER ROAD TO BELLVILLE RANK AND RETURN TO THE SAME ROUTE.
CAPE TOWN - GARDENS

FROM TAXI RANK AT TOP DECK, CAPE TOWN RAILWAY STATION, RIGHT INTO OSWALD PIROW ROAD, RIGHT INTO SIR LOWRY ROAD, ALONG DARLING STREET, LEFT INTO ADDERLEY STREET, RIGHT INTO WALE STREET, LEFT INTO LONG STREET, ALONG LONG STREET WHICH BECOMES KLOOF STREET, RIGHT INTO BELLEVUE STREET, RIGHT INTO KEW STREET, GARDENS AND RETURN AS FOLLOWS: RIGHT INTO LOOP STREET, INTO DARLING STREET, INTO SIR LOWRY ROAD, LEFT INTO OSWALD PIROW STREET, LEFT INTO TOP DECK, CAPE TOWN RAILWAY STATION.
CAPE TOWN - CABLE WAY STATION

FROM TAXI RANK AT TOP DECK, CAPE TOWN RAILWAY STATION, RIGHT INTO OSWALD PIROW ROAD, RIGHT INTO SIR LOWRY ROAD, ALONG DARLING STREET, LEFT INTO ADDERLEY STREET, RIGHT INTO WALE STREET, LEFT INTO BUITENGRACHT STREET, CONTINUE ALONG NEW CHURCH STREET WHICH BECOMES NEW CHURCH STREET, CONTINUE ALONG NEW CHURCH STREET WHICH BECOMES KLOOF NECK, ALONG KLOOF NECK, LEFT INTO TAFELBERG ROAD TO LOWER CABLE WAY STATION AND RETURN ALONG THE SAME ROUTE.

CAPE TOWN - MAIN ROAD - CAMPS BAY

FROM TAXI RANK AT TOP DECK, CAPE TOWN RAILWAY STATION, LEFT INTO OSWALD PIROW ROAD, LEFT INTO HERTZOG BOULEVARD, LEFT INTO ADDERLEY STREET, RIGHT INTO HANS STRYDOM LEFT INTO BUITENGRACHT STREET, RIGHT INTO SOMERSET ROAD WHICH BECOMES MAIN ROAD SEA POINT, THEN INTO REGENT ROAD, THEN TURN RIGHT INTO VICTORIA ROAD PASS BANTRY BAY, CLIFTON, CAMPS BAY AND RETURN.

CAPE TOWN KLOOF ROAD - CAMPS BAY

FROM TAXI RANK AT TOP DECK CAPE TOWN RAILWAY STATION, LEFT INTO OSWALD PIROW ROAD, LEFT INTO HERTZOG BOULEVARD, LEFT INTO HEERENGRACHT, RIGHT INTO HANS STRYDOM, LEFT INTO BUITENGRACHT STREET, NEW CHURCH STREET, OVER KLOOF NEK TO CAMPS BAY DRIVE, ALONG CAMPS BAY DRIVE TO VICTORIA ROAD THROUGH BANTRY BAY, CLIFTON TO CAMPS BAY AND RETURN.

CAPE TOWN WESTERN BOULEVARD - CAMPS BAY

FROM TOP DECK CAPE TOWN RAILWAY STATION, LEFT INTO OSWALD PIROW ROAD, LEFT INTO HERTZOG BOULEVARD, LEFT INTO ADDERLEY STREET, RIGHT INTO HANS STRYDOM, LEADING INTO (M6) WESTERN BOULEVARD, LEFT INTO GLENGARIFF ROAD, PASS BANTRY BAY, CLIFTON, CAMPS BAY AND RETURN.

CAPE TOWN - SEA POINT

FROM TAXI RANK AT TOP DECK, CAPE TOWN RAILWAY STATION, CAPE TOWN, RIGHT INTO OSWALD PIROW STREET, RIGHT INTO SIR LOWRY ROAD, INTO STRAND STREET, RIGHT INTO ROSE STREET, LEFT INTO WATERKANT STREET, RIGHT INTO CHIAPPINI STREET, LEFT INTO SOMERSET ROAD, INTO MAIN ROAD, ALONG MAIN ROAD, INTO REGENT STREET SEA POINT TO CIRCLE IN SEA POINT AND RETURN ALONG THE SAME ROUTE.

CAPE TOWN - CAMPS BAY

FROM TAXI RANK AT TOP DECK, CAPE TOWN RAILWAY STATION, CAPE TOWN RIGHT INTO OSWALD PIROW STREET, RIGHT INTO SIR LOWRY ROAD, INTO DARLING STREET, RIGHT INTO SIR LOWRY ROAD, INTO DARLING STREET, RIGHT INTO ADDERLEY STREET, PICK UP AT WOOLWORTHS ONLY, LEFT INTO STRAND STREET, RIGHT INTO HUDSON STREET, LEFT INTO QUEENS ROAD, RIGHT INTO VICTORIA ROAD, ALONG VICTORIA ROAD TO TAXI RANK IN MAIN ROAD CAMPS BAY AND RETURN ALONG THE SAME ROUTE.

CAPE TOWN HIGH LEVEL ROAD - CAMPS BAY

FROM TOP DECK, CAPE TOWN RAILWAY STATION, LEFT INTO OSWALD PIROW ROAD, LEFT INTO HERTZOG BOULEVARD, LEFT INTO ADDERLEY STREET, RIGHT INTO HANS STRYDOM LEFT INTO ADDERLEY, RIGHT INTO HANS STRYDOM, LEFT INTO BUITENGRACHT STREET, RIGHT INTO STRAND STREET, LEADING INTO HIGH LEVEL ROAD, RIGHT INTO DE AVENUE, LEFT INTO KLOOF STREET, RIGHT INTO FIR ROAD, LEFT INTO VICTORIA ROAD, LEADING INTO BANTRY BAY, CLIFTON CAMPS BAY AND RETURN.

CAPE TOWN STATION - MILNERTON

FROM TOP DECK TAXI RANK, LEFT INTO OSWALD PIROW, AT ROBOT TURN RIGHT INTO THE N1 CONTINUE ALONG THE N1 UNTIL EXIT R27 ONTO MARINE DRIVE CONTINUE THROUGH PAARDEN EILAND TURN RIGHT INTO SECTION STREET, THEN LEFT INTO KOEBERG ROAD AND PROCEED ALONG AS FOLLOWS: TURN LEFT ONTO ZASTRON ROAD, LEFT INTO ASCOT ROAD, LEFT INTO LOXTON ROAD, RIGHT INTO KOEBERG ROAD VIA CAMBRIDGE TAXI RANK PROCEED ALONG KOEBERG ROAD UNTIL VOORTREKKER ROAD MAITLAND AND TURN RIGHT INTO VOORTREKKER ROAD INTO ALBERT ROAD, LEFT INTO RUSSEL STREET, RIGHT INTO SIR LOWRY ROAD, RIGHT INTO OSWALD PIROW ROAD, LEFT INTO TOP DECK, CAPE TOWN STATION TAXI INTERCHANGE.

OR

AT THE BROOKLYN OFF-RAMP TURN ONTO THE N1 AND PROCEED TO OSWALD PIROW STREET AND ONTO THE CAPE TOWN STATION TOP DECK TAXI INTERCHANGE.

CAPE TOWN TO TABLE VIEW

FROM CAPE TOWN STATION TOP DECK, LEFT AT OSWALD PIROW DRIVE, INTO DOCK ROAD TO PAARDEN EILAND THEN INTO MARINE DRIVE RIGHT INTO BOUNDARY ROAD, LEFT INTO KOEBERG ROAD, LEFT INTO BLAAUWBERG ROAD TO PARKLANDS ESTATE, SUNNYDALE, TABLE VIEW LEFT OTTO DU PLESSIS DRIVE INTO MARINE DRIVE TO CAPE TOWN STATION TOP DECK.

CAPE TOWN - HOUT BAY

FROM CAPE TOWN STATION TOP DECK, LEFT INTO OSWALD PIROW ROAD, LEFT INTO

HERTZOG BOULEVARD, LEFT INTO ADDERLEY STREET, RIGHT INTO HANS STRYDOM, LEFT INTO BUITENGRACHT STREET, RIGHT INTO SOMERSET ROAD, WHICH BECOMES MAIN ROAD, SEA POINT, THEN INTO REGENT ROAD, THEN TURN RIGHT INTO VICTORIA ROAD PASS BANTRY BAY, CLIFTON, VICTORIA ROAD, CAMPS BAY, BAKOVEN TO HOUT BAY AND RETURN ALONG THE SAME ROUTE.
CAPE TOWN DOCK ROAD - CAPE TOWN

FROM OLD MARINE DRIVE, CAPE TOWN, INTO ADDERLEY STREET, AROUND FOUNTAIN CIRCLE, LEFT INTO HANS STRYDOM ROAD, INTO WESTERN BOULEVARD, ALONG WESTERN BOULEVARD, RIGHT INTO PORTSWOOD ROAD, LEFT INTO DOCK ROAD GREEN POINT AND RETURN ALONG THE SAME ROUTE.
CAPE TOWN - GREEN POINT

FROM OLD MARINE DRIVE, CAPE TOWN INTO ADDERLEY STREET, AROUND FOUNTAIN CIRCLE, LEFT INTO LOWER BUITENGRACHT STREET, RIGHT INTO COEN STEYTLER ROAD, INTO DOCK ROAD, INTO BREAKWATER BOULEVARD GREEN POINT AND RETURN ALONG THE SAME ROUTE.
CAPE TOWN STATION DECK - MELKBOSSTRAND AND RETURN

FROM CAPE TOWN STATION TOP DECK, LEFT INTO OSWALD PIROW DRIVE, INTO DOCK ROAD AND OVER MARINE DRIVE, THROUGH PAARDEN EILAND RIGHT AT SECTION STREET, LEFT INTO KOEBERG ROAD, RIGHT AT BLAAUWBERG ROAD INTO TABLE VIEW BAYSIDE, CONTINUE OVER TO OTTO DU PLESSIS DRIVE TO KOEBERG POWER STATION AND RETURN AS FOLLOWS ONTO WEST COAST ROAD, LEFT INTO BLAAUWBERG ROAD, RIGHT KOEBERG ROAD, LEFT CORONATION ROAD, ROYAL OR VOORTREKKER ROAD, RIGHT STATION ROAD, VIA MAITLAND STATION THEN ONTO VOORTREKKER ROAD TOWARDS SALT RIVER ROAD TRAFFIC CIRCLE INTO ALBERT ROAD, LEFT INTO RUSSEL STREET, RIGHT INTO SIR LOWRY ROAD, RIGHT OSWALD PIROW DRIVE, LEFT INTO THE CAPE TOWN STATION DECK AND RETURN.
CAPE TOWN STATION - TOP DECK - FRANKDALE

FROM TOP DECK, INTERCHANGE LEFT INTO OSWALD PIROW ROAD, AT LAST ROBOT TURN RIGHT INTO THE N1 FREEWAY, CONTINUE TILL BROOKLYN TURN OFF, TURN RIGHT INTO SECTION STREET AND THEN LEFT INTO KOEBERG ROAD, RIGHT INTO BOSMANS DAM ROAD, RIGHT INTO SUMMER GREENS MAIN ROAD TOWARDS CENTURY CITY AND RETURN ALONG MAIN ROAD, INTO RAILWAY ROAD MONTAGUE GARDENS, LEFT INTO LINK ROAD, LEFT INTO MONTAGUE DRIVE, RIGHT INTO MARCONI ROAD, LEFT INTO MONTAGUE DRIVE, RIGHT INTO KOEBERG ROAD, ALONG KOEBERG ROAD, INTO POTSDAM ROAD THROUGH KILLARNEY GARDENS, DU NOON, LEFT INTO N7, ALONG N7 PAST FRANKDALE AND MORNING STAR, RETURN AS FOLLOWS: LEFT INTO M19, ALONG M19 LEFT INTO WEST COAST ROAD, RIGHT INTO SANDOWN ROAD, TURN BACK INTO WEST COAST ROAD, RIGHT INTO OTTO DU PLESSIS DRIVE, LEFT INTO ZASTRON ROAD, RIGHT INTO ASCOT ROAD, INTO UNION ROAD, LEFT INTO BOUNDARY ROAD, RIGHT KOEBERG ROAD, RIGHT INTO VOORTREKKER ROAD, CONTINUE INTO ALBERT ROAD, LEFT INTO RUSSEL STREET, RIGHT INTO SIR LOWRY ROAD, RIGHT INTO OSWALD PIROW LEFT ONTO TOP DECK, CAPE TOWN STATION.

CAPE TOWN STATION DECK - SANDRIF - MONTAGUE GARDENS

DEPART CAPE TOWN STATION TOP DECK, TURN LEFT INTO OSWALD PIROW ROAD, PROCEED TILL THE LAST SET OF ROBOTS THEN TURN RIGHT TO PROCEED ALONG THE N1 UNTIL THE KOEBERG ROAD TURN OFF AT BROOKLYN, PROCEED ALONG KOEBERG ROAD, TURN RIGHT INTO BOSMANS DAM ROAD VIA SANDRIF, LEFT INTO MONTAGUE DRIVE MONTAGUE GARDENS AND RETURN AS FOLLOWS: LEFT INTO FREEDOM ROAD OR RACE COURSE ROAD, LEFT INTO KOEBERG ROAD VIA CAMBRIDGE TAXI RANK, PROCEED ALONG KOEBERG ROAD TO CAPE TOWN AND TURN LEFT ONTO N1 AND PROCEED UNTIL OSWALD PIROW ROAD TURN OFF AND TURN ONTO THE TOP DECK, CAPE TOWN STATION.
CAPE TOWN TO KOEBERG POWER STATION

FROM CAPE TOWN STATION DECK, LEFT INTO OSWALD PIROW DRIVE, INTO DOCK ROAD AND OVER MARINE DRIVE, THROUGH PAARDEN EILAND RIGHT AT SECTION STREET, LEFT INTO KOEBERG ROAD, RIGHT AT BLAAUWBERG ROAD INTO TABLE VIEW BAY SIDE, CONTINUE TO OTTO DU PLESSIS DRIVE TO KOEBERG POWER STATION AND RETURN AS FOLLOWS: ONTO WEST COAST ROAD, LEFT INTO BLAAUWBERG ROAD, RIGHT KOEBERG ROAD, LEFT CORONATION ROAD, ROYAL OR VOORTREKKER ROAD, RIGHT STATION ROAD, VIA MAITLAND STATION THEN ONTO VOORTREKKER ROAD TOWARDS SALT RIVER ROAD TRAFFIC CIRCLE INTO ALBERT ROAD, LEFT INTO RUSSEL STREET, RIGHT INTO SIR LOWRY ROAD, RIGHT OSWALD PIROW DRIVE, LEFT INTO THE CAPE TOWN STATION DECK AND RETURN.
CAPE TOWN TO SUMMER GREENS AND RETURN

FROM CAPE TOWN STATION TOP DECK, TURN LEFT INTO OSWALD PIROW STREET, AT OFF RAMP TO N1 TURN RIGHT AND PROCEED ALONG THE N1 TILL THE EXIT 10 FOR THE N7 CONTINUE ALONG N7 AND TURN LEFT INTO BOSMANS DAM ROAD AND LEFT INTO SUMMER GREENS DRIVE AND TERMINATE JOURNEY AT THE TAXI DROP OFF POINTS AT 7 ELEVEN. RETURN TO CAPE TOWN AS FOLLOWS: PROCEED ALONG SUMMER GREENS DRIVE TURN RIGHT INTO MONTAGUE DRIVE, LEFT INTO FREEDOM WAY, LEFT INTO KOEBERG ROAD, LEFT INTO VOORTREKKER ROAD, RIGHT INTO STATION ROAD, DROP OFF PASSENGERS AT MAITLAND RAILWAY STATION AND RETURN TO VOORTREKKER ROAD INTO ALBERT ROAD

LEFT INTO RUSSEL STREET, RIGHT INTO OSWALD PIROW STREET, TURN LEFT ONTO TOP DECK TAXI INTERCHANGE CAPE TOWN STATION.
CAPE TOWN TO PHOENIX, JOE SLOVO, SUMMER GREENS CENTURY CITY SHUTTLE STOP

AND RETURN

DEPART CAPE TOWN STATION TOP DECK, LEFT INTO OSWALD PIROW RIGHT ONTO THE N1, LEFT ONTO MARINE DRIVE AT EXIT R27, CONTINUE ALONG MARINE DRIVE THROUGH PAARDEN EILAND INTO OTTO DU PLESSIS DRIVE THEN TURN RIGHT INTO BORDER ROAD WHICH BECOMES ZASTRON STREET.
OR

TURN RIGHT INTO LOXTON ROAD, LEFT INTO ASCOT ROAD INTO BORDER ROAD INTO ZASTRON STREET THEN LEFT INTO KOEBERG ROAD THEN RIGHT INTO SCHOOL STREET WHICH BECOMES MILKY WAY, RIGHT INTO FREEDOM WAY, RIGHT INTO MONTAGUE DRIVE INTO SUMMER GREENS DRIVE DROPPING PASSENGERS OFF ALONG THE WAY WITH THE JOURNEY TERMINATING AT 7 ELEVEN TAXI DROP OFF POINT IN SUMMER GREENS. THE RETURN JOURNEY IS AS FOLLOWS: DEPART SUMMER GREENS INTO MONTAGUE DRIVE, LEFT INTO FREEDOM WAY, LEFT INTO KOEBERG ROAD TO N1 TURN OFF TO CAPE TOWN STATION TAXI INTERCHANGE.
CAPE TOWN - TABLE VIEW - MELKBOSSTRAND

DEPART CAPE TOWN STATION DECK, LEFT INTO OSWALD PIROW, RIGHT ONTO THE N1, LEFT INTO SECTION STREET, LEFT INTO KINGS ROAD ALONG KINGS ROAD, RIGHT INTO WEMYSS STREET, LEFT INTO KOEBERG ROAD, LEFT INTO BOUNDARY ROAD OR LOXTON ROAD OR RACE COURSE ROAD, RIGHT INTO OTTO DU PLESSIS ROAD, RIGHT INTO BLAAUWBERG ROAD INTO SERVICE ROAD INTO MARINE CIRCLE, RIGHT INTO BEACH ROAD, INTO PERLEMOEN STREET, LEFT INTO WAVE STREET, INTO OTTO DU PLESSIS DRIVE, ALONG OTTO DU PLESSIS DRIVE, TO MELKBOSSTRAND AND RETURN AS FOLLOWS: OTTO DU PLESSIS DRIVE, LEFT INTO BLAAUWBERG BOULEVARD, BAYSIDE CENTRE TABLE VIEW PICK UP POINT LEFT INTO RAATZ DRIVE, INTO JANSSENS AVENUE, LEFT INTO BLAAUWBERG ROAD, ALONG BLAAUWBERG ROAD, RIGHT KOEBERG ROAD, LEFT INTO FREEDOM ROAD, RETURN INTO KOEBERG ROAD, LEFT INTO TYGERHOG ROAD, RIGHT INTO DANIEL ROAD, INTO CHEPTOWE ROAD, RIGHT INTO GANNET ROAD, LEFT INTO CLUCKMANN ROAD, LEFT INTO NAHUM ROAD, INTO WILLIAM MASON ROAD, LEFT INTO KOEBERG ROAD, ALONG KOEBERG ROAD, LEFT INTO PIET GROBELER ROAD, RIGHT INTO PRINCESS ALICE ROAD, LEFT INTO CLARENDON STREET OR LADY ANNE ROAD, LEFT INTO KOEBERG ROAD, RIGHT INTO CORONATION ROAD OR VOORTREKKER ROAD TO SALT RIVER CIRCLE INTO ALBERT ROAD, LEFT INTO RUSSEL STREET, RIGHT INTO SIR LOWRY ROAD RIGHT INTO OSWALD PIROW, LEFT ONTO TOP DECK TAXI INTERCHANGE.
CAPE TOWN TO TABLE VIEW/DU NOON

CAPE TOWN TOP DECK TAXI INTERCHANGE, LEFT INTO OSWALD PIROW STREET, RIGHT ONTO THE N1, LEFT AT EXIT 27 ONTO MARINE DRIVE WHICH BECOMES OTTO DU PLESSIS DRIVE, LEFT AT MARINE DRIVE BLAAUWBERG PASSING DOLPHIN BEACH HOTEL TURN RIGHT AT BLAAUWBERG CONTINUE TILL KILLARNEY INTERCHANGE.

OR
CONTINUE ALONG OTTO DU PLESSIS DRIVE TURN RIGHT INTO BLAAUWBERG TO KILLARNEY INTERCHANGE TURN LEFT INTO KOEBERG ROAD PASSING KILLARNEY GARDENS AT DU NOON TURN RIGHT INTO DU NOON MAIN ROAD AND EXIT VIA DU NOON TAXI RANK, TURN LEFT INTO KOEBERG ROAD, LEFT INTO OMURAMBA STREET, RIGHT INTO FREEDOM ROAD, LEFT INTO KOEBERG ROAD AND CONTINUE TO VOORTREKKER ROAD AND DROP OFF PASSENGERS AT MAITLAND STATION AND RETURN TO CAPE TOWN VIA THE N1 TURN LEFT INTO OSWALD PIROW TURN RIGHT ONTO CAPE TOWN STATION TAXI INTERCHANGE

OR
CONTINUE ALONG VOORTREKKER ROAD TOWARDS CAPE TOWN INTO ALBERT ROAD, LEFT INTO RUSSEL STREET, RIGHT INTO SIR LOWRY ROAD, RIGHT INTO OSWALD PIROW LEFT INTO CAPE TOWN STATION TOP DECK TAXI INTERCHANGE.
CAPE TOWN TO DU NOON VIA N1 AND N7

FROM TOP DECK, CAPE TOWN STATION, LEFT INTO OSWALD PIROW ROAD ONTO N1 CONTINUE TILL N7 TURN-OFF AT RATANGA JUNCTION TURN LEFT ONTO N7 CONTINUE TILL POTSDAM KILLARNEY GARDENS TURN LEFT INTO KOEBERG ROAD. AT DU NOON MAIN ROAD TURN LEFT AND CONTINUE TILL ALL PASSENGERS HAVE ALIGHTED. RETURN ALONG MAIN ROAD AND AT TAXI RANK TURN LEFT INTO KOEBERG ROAD AND CONTINUE TILL N1 TURN-OFF TO CAPE TOWN AND CONTINUE ALONG N1 TOP DECK TAXI INTERCHANGE.

CAPE TOWN - KHAYELITSHA

FROM TOP DECK CAPE TOWN RAILWAY STATION, LEFT INTO OSWALD PIROW DRIVE, RIGHT INTO EASTERN BOULEVARD, WHICH BECOMES SETTLERS WAY, WHICH BECOMES N2, TURN RIGHT INTO M32 TO TOWN 2, MACASSAR VIA M45.
FROM TOP DECK CAPE TOWN RAILWAY STATION, LEFT INTO OSWALD PIROW DRIVE, RIGHT INTO EASTERN BOULEVARD, WHICH BECOMES SETTLERS WAY, WHICH BECOMES N2, TURN RIGHT TO M44 TO HARARE VIA LITHA PARK.
FROM TOP DECK CAPE TOWN RAILWAY STATION, LEFT INTO OSWALD PIROW DRIVE, RIGHT INTO EASTERN BOULEVARD, WHICH BECOMES SETTLERS WAY, WHICH BECOMES N2, TURN LEFT TO M10, TURN RIGHT NY1, TURN LEFT LANSDOWNE ROAD TO SITE C TO

SITE B AND TO KHAYELITSHA.
CAPE TOWN - NYANGA

FROM TOP DECK, CAPE TOWN RAILWAY STATION, LEFT INTO OSWALD PIROW, RIGHT INTO N2, TURN TO LEFT INTO BUNGA AVENUE, LANGA, TURN RIGHT INTO N7, CONTINUE N2, LEFT INTO M10, RIGHT INTO M47, TURN LEFT INTO 3A INTO KOORNHOFF, LEFT INTO EMMS DRIVE TO NYANGA.

FROM TOP DECK, CAPE TOWN RAILWAY STATION, LEFT INTO OSWALD PIROW, RIGHT INTO EASTERN BOULEVARD, WHICH BECOMES SETTLERS WAY, WHICH BECOMES N2, RIGHT INTO BORCHARDS QUARRY ROAD, INTO SITHANDATHU ROAD, RIGHT INTO TERMINUS ROAD, LEFT EMMS DRIVE TO NYANGA TAXI RANK.

B. SPECIAL HIRE: TO POINTS WITHIN A RADIUS OF 35 KM AND RETURN ANY DAY OF THE WEEK.

C. ORGANISED PARTIES: FROM SPRINGFIELD TERRACE QUEEN STREET CAPE TOWN TO A RADIUS OF 35 KM TO THE POINTS WITHIN THE RSA.

TAXI PASSENGERS -
CAPE TOWN - STERKSPRUIT

FROM TOP DECK, CAPE TOWN RAILWAY STATION, LEFT INTO OSWALD PIROW, RIGHT INTO EASTERN BOULEVARD, ALONG N2 WHICH BECOMES SETTLERS WAY, TURN LEFT INTO R300, ALONG N1 VIA R348, AND CONTINUE ALONG N1 TURN TO R58, TURN TO R392 TO STERKSPRUIT AND RETURN THE SAME ROUTE.
CAPE TOWN - JOHANNESBURG

FROM TOP DECK, CAPE TOWN RAILWAY STATION, LEFT INTO OSWALD PIROW DRIVE AT THE LAST ROBOT, TURN RIGHT ONTO THE N1 OFF-RAMP, PROCEED ALONG N1 ONTO BEAUFORT WEST TO JOHANNESBURG TO PARK STATION AND RETURN THE SAME ROUTE.
CAPE TOWN - JOHANNESBURG VIA KIMBERLEY

FROM CAPE TOWN TOP DECK RAILWAY STATION LEFT INTO OSWALD PIROW DRIVE AT THE LAST ROBOT, TURN RIGHT ONTO THE N1 OFF RAMP, PROCEED ALONG N1 TO THREE SISTERS, LEFT INTO N12 TO KIMBERLEY, VANDERBYL PARK TO JOHANNESBURG PARK STATION AND RETURN THE SAME ROUTE.
CAPE TOWN - DURBAN

FROM TOP DECK CAPE TOWN RAILWAY STATION, LEFT INTO OSWALD PIROW DRIVE, AT THE LAST ROBOT, TURN RIGHT ONTO N1 OFF RAMP, ALONG N1 TO BLOEMFONTEIN, WITBANK, SENEKAL, BETHELEHEM TO JOIN HARRISMITH WHICH BECOMES N3 TO DURBAN LONG DISTANCE TAXI RANK AND RETURN THE SAME ROUTE.
CAPE TOWN - UMTATA VIA TSOMO - NGQAMAKHWE

FROM TOP DECK, CAPE TOWN RAILWAY STATION, LEFT INTO OSWALD PIROW DRIVE, RIGHT INTO EASTERN BOULEVARD ALONG N2 WHICH BECOMES SETTLERS WAY, TURN LEFT INTO R300, ALONG N1 TO BEAUFORT WEST, RIGHT INTO R61, VIA TSOMO, NGQAMAKHWE ALONG R61 TO UMTATA TAXI RANK AND RETURN.
CAPE TOWN VIA KING WILLIAM'S TOWN TO UMTATA

FROM TOP DECK, CAPE TOWN RAILWAY STATION, LEFT INTO OSWALD PIROW DRIVE AT THE LAST ROBOT, TURN RIGHT INTO N1 OFF RAMP PROCEED ALONG N1 INTO BEAUFORT WEST, RIGHT INTO R61 TO ABERDEEN LEFT INTO R57 TO GRAAFF REINET, RIGHT INTO R61 TO KEISKAMMAHOEK, PROCEED ALONG R352 TO TANDALA, LEFT ONTO N2 TO KING WILLIAMS TOWN, RIGHT WELLINGTON STREET TO TAXI RANK, TURN TO R63, TURN LEFT TO N2 TO UMTATA TAXI RANK AND RETURN.
CAPE TOWN - UMTATA VIA EAST LONDON

FROM TOP DECK, CAPE TOWN RAILWAY STATION, LEFT INTO OSWALD PIROW DRIVE, RIGHT INTO EASTERN BOULEVARD ALONG N2 WHICH BECOMES SETTLERS WAY, VIA EAST LONDON TO UMTATA TAXI RANK AND RETURN.

ORGANISED PARTIES -

FROM SPRINGFIELD TERRACE QUEEN STREET CAPE TOWN TO A RADIUS OF 35 KM TO THE POINTS WITHIN THE RSA.

SPECIAL HIRE:

TO POINTS WITHIN A RADIUS OF 35 KM AND RETURN THE SAME ROUTE

OP.5529377. (2) BAKER WALEED W ID NO 6403035069087. POSTAL ADDRESS: P O BOX 13015, WOODSTOCK, 7925 (4) OPERATING LICENCE CONVERSION, PERMIT NO. 505887/6 FROM BAKER WALEED W (15 X PASSENGERS, DISTRICT: CAPE TOWN). (7) AUTHORITY AS IN LAST MENTIONED PERMIT(S).

Permit No. 505887/6
36 CAPE TOWN - HEIDEVELD

FROM TAXI RANK AT TOP DECK CAPE TOWN RAILWAY STATION, LEFT INTO OSWALD PIROW ROAD, RIGHT INTO EASTERN BOULEVARD, INTO SETTLERS WAY, ALONG SETTLERS WAY TO HEIDEVELD TURN-OFF, RIGHT INTO MODDERDAM ROAD, ALONG MODDERDAM ROAD, RIGHT INTO ASCENTION ROAD, RIGHT INTO HEIDEVELD ROAD TO TAXI RANK AT HEIDEVELD AND RETURN ALONG THE SAME ROUTE SUBJECT TO THE CONDITION THAT NO PASSENGERS ARE PICKED-UP WITHIN A 400M RADIUS OF ANY TAXI RANK IN HEIDEVELD.

625 CAPE TOWN - CAMPS BAY

FROM TAXI RANK AT TOP DECK CAPE TOWN RAILWAY STATION, LEFT INTO OSWALD PIROW STREET, RIGHT INTO SIR LOWRY ROAD, INTO DARLING STREET, RIGHT INTO ADDERLEY STREET, PICK-UP AT WOOLWORTHS ONLY, LEFT INTO STRAND STREET, RIGHT INTO CHIAPPINI STREET, LEFT INTO WATERKANT STREET, RIGHT INTO HUDSON STREET, LEFT INTO SOMERSET ROAD, INTO MAIN ROAD, ALONG MAIN ROAD, LEFT INTO QUEENS ROAD, RIGHT INTO VICTORIA ROAD, ALONG VICTORIA ROAD TO TAXI RANK IN MAIN ROAD CAMPS BAY AND RETURN ALONG THE SAME ROUTE.
 ABOVE ROUTES ARE SUBJECT TO THE FOLLOWING CONDITIONS:

- (A) THAT NO PASSENGERS ARE PICKED UP AT ANY OTHER TAXI RANK.
 (B) THE VEHICLE MUST BE REGISTERED IN THE NAME OF THE PERMIT HOLDER. (C) THE HOLDER OF THIS PERMIT IS PROHIBITED FROM ENTERING INTO ANY AGREEMENT WHEREBY ANOTHER PARTY IS PERMITTED TO UNDERTAKE ROAD TRANSPORTATION FOR OWN GAIN UNDER AUTHORITY OF THIS PERMIT. (D) THE COMPLETE ROUTE MUST BE TRAVERSED AND NOT ONLY A PORTION OF IT.

OP.5529415. (2) WILLIAMS LEON CHARLES LC ID NO 5206095121016. POSTAL ADDRESS: 25 ATLAS CRESCENT, TAFELSIG, MITCHELL'S PLAIN, 7789 (4) OPERATING LICENCE CONVERSION, PERMIT NO. 507347/0 FROM WILLIAMS LEON CHARLES LC (14 X PASSENGERS, DISTRICT: WYNBERG). (7) AUTHORITY AS IN LAST MENTIONED PERMIT(S).

Permit No. 507347/0

262 TOWN CENTRE MITCHELL'S PLAIN - LOST CITY MITCHELL'S PLAIN

FROM TAXI RANK AT TOWN CENTRE MITCHELL'S PLAIN, INTO 7TH AVENUE, INTO YELLOWWOOD STREET, LEFT INTO KILIMANJARO STREET, RIGHT INTO A Z BERMAN DRIVE, LEFT INTO HUGUENOTE STREET, RIGHT INTO ERICA STREET TO CORNER OF ERICA AND LAURA STREETS LOST CITY AND RETURN ALONG THE SAME ROUTE.

263 TOWN CENTRE MITCHELLS PLAIN - LOST CITY MITCHELLS PLAIN

FROM TAXI RANK AT TOWN CENTRE MITCHELLS PLAIN, INTO 7TH AVENUE, INTO YELLOWWOOD STREET, LEFT INTO KILIMANJARO STREET, RIGHT INTO A Z BERMAN DRIVE, LEFT INTO HUGUENOTE STREET, RIGHT INTO ERICA STREET TO CORNER OF ERICA AND LAURA STREETS LOST CITY AND RETURN.

264 TOWN CENTRE MITCHELL'S PLAIN - TAFELSIG

FROM TAXI RANK AT TOWN CENTRE MITCHELL'S PLAIN, INTO 7TH AVENUE, INTO YELLOWWOOD STREET, LEFT INTO SENTINEL STREET, RIGHT INTO PAULSBERG STREET, LEFT INTO ORANJEKLOOF STREET, INTO BOKKEVELD STREET, RIGHT INTO OLIFANTSHOEK STREET, INTO PIKETBERG STREET, RIGHT INTO HUGUENOTE STREET TO CORNER OF HUGUENOT AND HEXRIVER STREET, TAFELSIG AND RETURN ALONG THE SAME ROUTE.

265 TOWN CENTRE MITCHELL'S PLAIN - TAFELSIG

FROM TAXI RANK AT TOWN CENTRE MITCHELL'S PLAIN, INTO 7TH AVENUE, LEFT INTO 6TH AVENUE, RIGHT INTO KATDORING STREET, INTO PAULSBERG STREET, INTO PYRENEES STREET, LEFT INTO KILIMANJARO STREET, RIGHT INTO ANDES STREET, RIGHT INTO ORANJEKLOOF, INTO BOKKEVELD STREET, LEFT INTO ASSEGAAI BOS STREET TO CORNER OF ASSEGAAI BOS STREET AND SPINE ROAD TAFELSIG AND RETURN ALONG THE SAME ROUTE.

OP.5530130. (2) GANIEF SULAIMAN (JNR) S ID NO 5701115142026. POSTAL ADDRESS: PO BOX 87, TOWN CENTRE, MITCHELLS PLAIN, 7785 (4) OPERATING LICENCE CONVERSION, PERMIT NO. 520702/1 FROM GANIEF SULAIMAN (JNR) S (15 X PASSENGERS, DISTRICT: WYNBERG). (7) AUTHORITY AS IN LAST MENTIONED PERMIT(S).

Permit No. 520702/1

262-TOWN CENTRE MITCHELLS PLAIN

FROM TAXI RANK AT TOWN CENTRE MITCHELLS PLAIN, INTO 7TH AVE, LEFT INTO 6TH AVE, RIGHT INTO A Z BERMAN DRIVE, LEFT INTO SPINE ROAD, RIGHT INTO TAFELBERG STREET, RIGHT INTO BAVIAANSKLOOF STREET, LEFT INTO BOKKEVELD STREET, RIGHT INTO TAFELBERG STREET, RIGHT INTO ERICA STREET TO CORNER OF ERICA AND LAURA STREETS LOST CITY MITCHELLS PLAIN AND RETURN ALONG THE SAME ROUTE.

- (A) THAT NO PASSENGERS ARE PICKED UP AT ANY OTHER TAXI RANK.
 (B) THE VEHICLE MUST BE REGISTERED IN THE NAME OF THE PERMIT HOLDER. (C) THE HOLDER OF THIS PERMIT IS PROHIBITED FROM ENTERING INTO ANY AGREEMENT WHEREBY ANOTHER PARTY IS PERMITTED TO UNDERTAKE ROAD TRANSPORTATION FOR OWN GAIN UNDER AUTHORITY OF THIS PERMIT. (D) THE COMPLETE ROUTE MUST BE TRAVERSED AND NOT ONLY A PORTION OF IT.

263-TOWN CENTRE MITCHELLS PLAIN-LOST CITY MICHELLS PLAIN

FROM TAXI RANK AT TOWN CENTRE MITCHELLS PLAIN, INTO 7TH AVE, INTO

YELLOWWOOD STREET, LEFT INTO KILIMANJARO STREET, RIGHT INTO A Z BERMAN DRIVE, LEFT INTO HUGENOTE STREET, RIGHT INTO ERICA STREET TO CORNER OF ERICA AND LAURA STREETS LOST CITY AND RETURN ALONG THE SAME ROUTE.
264-TOWN CENTRE MITCHELLS PLAIN-TAFELSIG

FROM TA RANK AT TOWN CENTRE MITCHELLS PLAIN, INTO 7TH AVE, LEFT INTO 6TH AVE, RIGHT INTO KATDORING STREET, INTO PAULSBERG STREET, INTO PYRENEES STREET, LEFT INTO KILIMANJARO STREET, RIGHT INTO ANDES STREET, RIGHT INTO ORANJEKLOOF STREET, INTO BOKKEVELD STREET, LEFT INTO ASSEGAAI BOS STREET TO CORNER OF ASSEGAAI BOS STREET AND SPINE ROAD TAFELSIG AND RETURN ALONG THE SAME ROUTE.

265-TOWN CENTRE MITCHELLS PLAIN-TAFELSIG

FROM TAXI RANK AT TOWN CENTRE MITCHELLS PLAIN, INTO 7TH AVE, LEFT INTO 6TH AVE, RIGHT INTO KATDORING STREET, INTO PAULSBERG STREET, INTO PYRENEES STREET, LEFT INTO KILIMANJARO STREET, RIGHT INTO ANDES STREET, RIGHT INTO ORANJEKLOOF STREET, INTO BOKKEVELD STREET, LEFT INTO ASSEGAAI BOS STREET TO CORNER OF ASSEGAAI BOS STREET AND SPINE ROAD TAFELSIG AND RETURN ALONG THE SAME ROUTE.

Looking for out of print issues of Government and Provincial Gazettes

We can provide photocopies

Contact

The National Library of South Africa,
Pretoria Campus
PO Box 397
0001 PRETORIA

Physical address

C/o Andries and Vermeulen Streets
Entrance in Andries Street


Contact details

Tel: (012) 321-8931
Fax: (012) 325-5984
E-mail: infodesk@nlsa.ac.za



Sabinet Online Ltd has established itself, for more than a decade, as a leader in facilitating electronic access to gazetted information.

Are you looking for information published in Gazettes such as changes to Acts, Regulations of Acts, Notices, Liquidation & distribution accounts on deceased estates?



Search no more.

Sabinet Online's SA Gazettes provides immediate access to full-text databases of Government and Provincial Gazettes, the Government Gazette Index and Parliamentary Bills. Updated daily.

The SA Gazettes is considered in all industry sectors as the most comprehensive collection of searchable gazette data on the Internet. With SA Gazettes you have access to the electronic full-text of the Government Gazette and all Provincial Gazettes.

- The Government Gazette - from January 1994
- All Provincial Gazettes - from September 1995
- Indexes pertaining to the past week's Government and all Provincial Gazettes.
- Parliamentary Bills - from January 1999

We facilitate access to information
www.sabinet.co.za

Tel: +27 12 643 9500; Fax: +27 12 663 3543; E-mail: info@sabinet.co.za

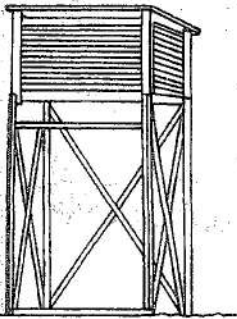



Wetlands are wonderlands!







Department of Environmental Affairs and Tourism

SA WEATHER BUREAU SA WEERBURO



**W
E
A
T
H
E
R
·
S
E
R
V
I
C
E
S
·
W
E
E
R
D
I
E
N
S
T
E**



Printed by and obtainable from the Government Printer, Bosman Street, Private Bag X85, Pretoria, 0001
Publications: Tel: (012) 334-4508, 334-4509, 334-4510
Advertisements: Tel: (012) 334-4673, 334-4674, 334-4504
Subscriptions: Tel: (012) 334-4735, 334-4736, 334-4737
Cape Town Branch: Tel: (021) 465-7531

Gedruk deur en verkrygbaar by die Staatsdrukker, Bosmanstraat, Privaatsak X85, Pretoria, 0001
Publikasies: Tel: (012) 334-4508, 334-4509, 334-4510
Advertensies: Tel: (012) 334-4673, 334-4674, 334-4504
Subskripsies: Tel: (012) 334-4735, 334-4736, 334-4737
Kaapstad-tak: Tel: (021) 465-7531

GENERAL NOTICE

NOTICE 1812 OF 2005

ROAD TRAFFIC MANAGEMENT CORPORATION

INVITATION BY THE SHAREHOLDERS COMMITTEE FOR NOMINATIONS OF MEMBERS OF THE BOARD OF THE ROAD TRAFFIC MANAGEMENT CORPORATION

The Shareholders Committee invites, in terms of section 8(10)(a) of the Road Traffic Management Corporation Act, 1999 (Act No. 20 of 1999)(the Act), nominations for persons to be members of the Board for the Road Traffic Management Corporation.

The objectives of the Road Traffic Management Corporation are as set out in section 2 of the Act, *inter alia*:

- To establish a partnership between national, provincial and local spheres of government by effecting the pooling of road traffic powers of the Minister and every MEC and the resources of national and provincial spheres of government responsible for road traffic management, in support of enhanced co-operative and co-ordinated road traffic strategic planning, regulation, facilitation and law enforcement; strengthening national and provincial governments' collective capacity to govern road traffic through partnerships with local government bodies and the private sector; and focussing government on effective strategic planning, regulation, facilitation and monitoring;
- To enhance the overall quality of road traffic service provision;
- To protect road infrastructure and the environment through the adoption of innovative practices and implementation of innovative technology;
- To phase out, where appropriate, public funding and phase in private sector investment in road traffic on a competitive basis;
- To introduce commercial management principles to inform road traffic governance and decision-making;
- To optimise the utilisation of public funds by limiting investment of public funds to road traffic services and securing, where appropriate, full cost recovery on the basis of the user-pays principle; and
- To develop human resources in the public and private sectors that is involved in road traffic.

Members of the Board must be persons from the public and private sectors with proven expertise and competency in the field of road traffic management, corporate management, legal, commerce and financing.

The Board will enter into a governance agreement, in terms of section 9 of the Act, with the Shareholders Committee relating to the expectations of national, provincial and local governments in respect of the Corporation's scope of business, efficiency, financial performance and achievement of objectives.

Either organizations or individuals can make nominations with a brief motivation. The nominations are to be accompanied by acceptance by the nominees who must be South African citizens. **Women and the disabled candidates are especially encouraged to avail themselves to serve on the Board.**

The nomination letter, a brief CV of the nominee and letter of acceptance must be enclosed and sent to: The Chief Operating Officer, Department of Transport, Private Bag X193, Pretoria, 0001. Enquiries may be directed to Mr Thabo Tsholetsane, Tel: (012) 665 6006/6007. **Closing date for nominations is 24 October 2005.**

Printed by and obtainable from the Government Printer, Bosman Street, Private Bag X85, Pretoria, 0001

Publications: Tel: (012) 334-4508, 334-4509, 334-4510

Advertisements: Tel: (012) 334-4673, 334-4674, 334-4504

Subscriptions: Tel: (012) 334-4735, 334-4736, 334-4737

Cape Town Branch: Tel: (021) 465-7531

Gedruk deur en verkrygbaar by die Staatsdrukker, Bosmanstraat, Privaatsak X85, Pretoria, 0001

Publikasies: Tel: (012) 334-4508, 334-4509, 334-4510

Advertensies: Tel: (012) 334-4673, 334-4674, 334-4504

Subskripsies: Tel: (012) 334-4735, 334-4736, 334-4737

Kaapstad-tak: Tel: (021) 465-7531