

WEBBER WENTZEL

BOWENS

10 FRICKER ROAD
ILLOVO BOULEVARD

JOHANNESBURG 2195



Government Gazette Staatskoerant

REPUBLIC OF SOUTH AFRICA
REPUBLIEK VAN SUID-AFRIKA

Vol. 485

Pretoria, 22 November 2005

No. 28251



9771682584003

28251



AIDS HELPLINE: 0800-0123-22 Prevention is the cure

CONTENTS • INHOUD

<i>No.</i>	<i>Page No.</i>	<i>Gazette No.</i>
------------	---------------------	------------------------

GENERAL NOTICES**Water Affairs and Forestry, Department of***General Notices*

1297	Forest Act (122/1984): Prohibition on the making of fires in the open air: Western Cape	3	28251
1298	do.: do.: Districts of Swellendam and Montagu	5	28251
1299	do.: do.: Districts of Clanwilliam, Piketberg, Ceres, Tulbagh, Worcester, Caledon, Paarl, Stellenbosch, Strand and Somerset West	7	28251

**THE GOVERNMENT PRINTING WORKS****PUBLICATIONS DIVISION**

NB: The Publications Division of the Government Printing Works will be relocating to its new premises within the:

**MASADA BUILDING at 196 PROES STREET, PRETORIA
(i.e. CORNER OF PAUL KRUGER AND PROES STREETS)
with effect from 3 May 2005.**

For enquiries and information:

**Mr M Z Montjane
Tel: (012) 334-4653
Cell: 083 640 6121**

GENERAL NOTICES

NOTICE 1297 OF 2005

DEPARTMENT OF WATER AFFAIRS AND FORESTRY


PROHIBITION ON THE MAKING OF FIRES IN THE OPEN AIR: WESTERN CAPE

I, **Jabulani Sindane**, Director General of Department of Water Affairs and Forestry, hereby declare, in terms of section 25(1) of the Forest Act, 1984 (Act No. 122 of 1984) -

that in my opinion -

State forests or private forests in the area the boundaries of which are indicated in the Schedule hereto, are subject to extraordinary fire hazards and direct that in the said area no person shall from **1 December 2005 up to and including 30 November 2006** make a fire in the open air or, if such a fire has been made, allow it to continue to burn or add fuel thereto, otherwise than -

- (a) fires made within a demarcated picnic or camping area or caravan park or holiday resort, but only at places within such a demarcated area as have been specifically prepared and maintained for that purpose: Provided that such fires are properly attended to; and
- (b) fires made for the purpose of preparing food or for any other domestic or customary purpose on residential stands in proclaimed townships or homesteads in communal areas or farms which are adequately protected against spreading and are properly attended to; and
- (c) for all other fires prior approval must be obtained from the relevant authorities, which approval shall be applied for in writing.



Jabulani Sindane

Director of General
09/11/05

SCHEDULE

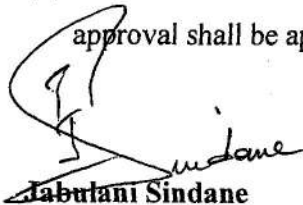
That portion of the Cape Peninsula which is bounded by the sea from a point on the coast opposite the Muizenberg Railway Station along the coast around Cape Point to the mouth of the Salt River; thence in a straight line to the Salt River Railway Station; thence along the railway line across the Cape Flats to the Muizenberg Railway Station; thence in a straight line to the said point on the coast opposite the Muizenberg Railway Station, the point of beginning.

NOTICE 1298 OF 2005**PROHIBITION ON THE MAKING OF FIRES IN THE OPEN AIR: DISTRICTS OF SWELLEN DAM AND MONTAGU**

I, **Jabulani Sindane**, Director General of Department of Water Affairs and Forestry, hereby declare, in terms of section 25(1) of the Forest Act, 1984 (Act No. 122 of 1984) -
that in my opinion -

State forests or private forests in the area the boundaries of which are indicated in the Schedule hereto, are subject to extraordinary fire hazards and direct that in the said area no person shall from **15 November 2005 up to and including 15 April 2006** make a fire in the open air or, if such a fire has been made, allow it to continue to burn or add fuel thereto, otherwise than-

- (a) fires made within a demarcated picnic or camping area or caravan park or holiday resort, but only at places within such a demarcated area as have been specifically prepared and maintained for that purpose: Provided that such fires are properly attended to; and
- (b) fires made for the purpose of preparing food or for any other domestic or customary purpose on residential stands in proclaimed townships or homesteads in communal areas or farms which are adequately protected against spreading and are properly attended to; and
- (c) for all other fires prior approval must be obtained from the relevant authorities, which approval shall be applied for in writing.



Jabulani Sindane
Director of General
09/11/05

SCHEDULE

From Swellendam, in an easterly direction along Road N 2 to the T-junction to Suurbraak; thence in a northerly direction along Provincial Road TR 65/1 through Suurbraak to Barrydale; thence in a west-north-westerly direction along Provincial Road TR 31/3 to Montagu; thence in a southerly direction along Provincial Road TR 31/2 to the T-junction to Swellendam; thence in a south-easterly direction along Provincial Road TR 32/1 to Swellendam, the point of beginning.


NOTICE 1299 OF 2005**PROHIBITION ON THE MAKING OF FIRES IN THE OPEN AIR: DISTRICTS OF CLANWILLIAM, PIKETBERG, CERES, TULBAGH, WORCESTER, CALEDON, PAARL, STELLENBOSCH, STRAND AND SOMERSET WEST**

I, **Jabulani Sindane**, Director General of Department of Water Affairs and Forestry, hereby declare, in terms of section 25(1) of the Forest Act, 1984 (Act No. 122 of 1984) -

that in my opinion -

State forests or private forests in the area the boundaries of which are indicated in the Schedule hereto, are subject to extraordinary fire hazards and direct that in the said area no person shall from **15 November 2005 up to and including 15 April 2006** make a fire in the open air or, if such a fire has been made, allow it to continue to burn or add fuel thereto, otherwise than -

- (a) fires made within a demarcated picnic or camping area or caravan park or holiday resort, but only at places within such a demarcated area as have been specifically prepared and maintained for that purpose: Provided that such fires are properly attended to; and
- (b) fires made for the purpose of preparing food or for any other domestic or customary purpose on residential stands in proclaimed townships or homesteads in communal areas or farms which are adequately protected against spreading and are properly attended to; and
- (c) for all other fires prior approval must be obtained from the relevant authorities, which approval shall be applied for in writing.



Jabulani Sindane
Director General
09/11/05

SCHEDULE

From Kleinmond, in a north-easterly direction along Provincial Road TR 271/1 to Bot River; thence in a general northerly direction along Public Road 1288 over the Van der Stel Pass to the T-junction on the Grabouw/Villiersdorp Road at Vygeboom; thence north-eastwards along Provincial Road MR 279 to the Franschhoek Road's T-junction with the Grabouw/Villiersdorp Road; thence further in a north-easterly direction along Road R 321, through Villiersdorp to Moordkuil; thence along Road R 43 in the direction of Worcester; thence westwards along Road MR 298 through Rawsonville to Goudini; thence along Road 1398, through Slanghoekvallei to Breede River; thence in a south-easterly direction along Road R 43 to Worcester; thence in a north-easterly direction along Road N 1 through De Doorns; thence in a general westerly direction along Province Road R 46 through Elim to Ceres; thence in a northerly direction along Road MR 310 past Citrusdal to the T-junction with Road N 7; thence in a northerly direction along Road N 7 to the turn-off to Clanwilliam/Lambert's Bay; thence in a westerly direction along Provincial Road TR 55/1 to Graafwater; thence in a southerly direction along Divisional Road AP 2180 to Sandberg; thence in a south-easterly direction along Road MR 538 to Paleisheuvel; thence in a south-easterly direction along Divisional Road AP 2175 to the T-junction with Road N 7; thence in a southerly direction along last-mentioned road through Piekenierskloof Pass; thence in a south-south-easterly direction along Road MR 526 to Porterville; thence in a southerly direction along Provincial Road TR 23 past Gouda to Hermon; thence further in a southerly direction along Road MR 23 to Wellington; thence in a south-westerly direction along Road MR 27 to Klapmuts; thence in a southerly direction along Road MR 27 through Stellenbosch; thence in a westerly direction along Road MR 310 to the junction with Road M 7 to Somerset West in an easterly direction along Road 1006 towards Sir Lowry's Pass; thence in a southerly direction along Road 1005, traversing Road N 2, along Road MR 108 towards Gordon's Bay; thence in a south-westerly direction along Road MR 27 through the settlement known as Rooi Els, and Betty's Bay and to Kleinmond, the point of beginning.

Printed by and obtainable from the Government Printer, Bosman Street, Private Bag X85, Pretoria, 0001

Publications: Tel: (012) 334-4508, 334-4509, 334-4510
Advertisements: Tel: (012) 334-4673, 334-4674, 334-4504
Subscriptions: Tel: (012) 334-4735, 334-4736, 334-4737
Cape Town Branch: Tel: (021) 465-7531

Gedruk deur en verkrygbaar by die Staatsdrukker, Bosmanstraat, Privaatsak X85, Pretoria, 0001

Publikasies: Tel: (012) 334-4508, 334-4509, 334-4510
Advertensies: Tel: (012) 334-4673, 334-4674, 334-4504
Subskripsies: Tel: (012) 334-4735, 334-4736, 334-4737
Kaapstad-tak: Tel: (021) 465-7531