

WEBBER WENTZEL

BOWENS  
10 FRICKER ROAD  
ILLOVO BELLVILLE 75  
JOHANNESBURG 2001



# Government Gazette Staatskoerant

REPUBLIC OF SOUTH AFRICA  
REPUBLIEK VAN SUID-AFRIKA

Vol. 486

Pretoria, 2 December 2005  
Desember

No. 28262



AIDS HELPLINE: 0800-0123-22 Prevention is the cure

**CONTENTS****INHOUD**

<i>No.</i>	<i>Page No.</i>	<i>Gazette No.</i>	<i>No.</i>	<i>Bladsy No.</i>	<i>Koerant No.</i>
<b>Transport, Department of</b>			<b>Vervoer, Departement van</b>		
Cross Border Road Transport Agency: Applications for permits:			Oorgrenspadvervoeragentskap aansoek- permitte:		
Hatfield .....	3	28262	Hatfield .....	3	28262
Applications for Public Road Carrier Per- mits:			Aansoeke om Openbare Padvervoerper- mitte:		
Johannesburg .....	67	28262	Johannesburg .....	67	28262
Goodwood .....	20	28262	Goodwood .....	20	28262



# **CROSS-BORDER ROAD TRANSPORT AGENCY**

## **APPLICATIONS FOR PERMITS**

Particulars in respect of applications for permits as submitted to the Cross-Border Road Transport Agency, indicating, firstly, the reference number, and then-

- (i) the name of the applicant and the name of the applicant's representative, if applicable;
- (ii) the country of departure, destination and, where applicable, transit;
- (iii) the applicant's postal address or, in the case of a representative applying on behalf of the applicant, the representative's postal address;
- (iv) the number and type of vehicles, including the carrying capacity of each vehicle; and
- (v) a full route description

Particulars concerning any existing authorization of the applicant must be available for scrutiny at the offices of the Agency.

In terms of the regulation 3 of the Cross-Border Road Transport Agency Regulations, 1988, written representations supporting or opposing these applications must within 21 (twenty-one) days from the date of this publication be lodged by hand with or dispatched by registered post to the Regulatory Committee in five fold or lodged by hand with or dispatched by registered post to the applicant at his advertised address in single copy.

## **HATFIELD**

**Address to which representations must be submitted: The Chief Executive Officer, PO Box 13105, Hatfield, 0028 and the respective applicant.**

**Full particulars in respect of each applicant are open to inspection at the Regulatory Committee, Parkfield Court, Park Street, Hatfield, Pretoria, 0028.**

**O.P. 261891**(2) PERRY'S FUNERAL SERVICES CC I.N. 933215123(3) Regions: Republic of South Africa/Zimbabwe (4) PO BOX 42976 FORDSBURG 2033(5) **Renewal Permit**(6) Permit: 133953/6 = 1 x 20 passenger Bus (Single Deck) - RDV692GP(7) 1. The conveyance of funeral parties and their personal effects from 111 Carr Street, Newtown, Johannesburg to the RSA/Zimbabwe border at Beit Bridge border post to Gwanda, Plumtree, Tsholotsho, Bulawayo, Harare and Kezi. 2. The conveyance of funeral parties and their personal effects from Kezi, Harare, Bulawayo, Tsholotsho, Plumtree and Gwanda to the Zimbabwe/RSA border at Beit Bridge border post to 111 Carr Street, Newton, Johannesburg. **CONDITIONS:** On the forward journey to Zimbabwe passengers may only embark within the boundaries on the Republic of South Africa and disembark within the borders of Zimbabwe. 5. On the return journey to the Republic of South Africa, passengers can only embark within the borders of Zimbabwe and disembark within the boundaries of the Republic of South Africa. **SPECIAL CONDITIONS:** The permit holder must clearly display the Funeral Services logos on the vehicle used for crossing the border to Zimbabwe. The permit holder may only use the permit in the course of his core business.

**O.P. 261987**(2) MUSSA M Z I.N. 088636(3) Regions: Republic of South Africa/Mozambique (4) C/O BOKSBURG/MOZAMBIQUE CROSS BORDER TRANSPORT SERVICES P O Box 145 BOKSBURG 1475(5) **New Permit**(6) 1 x 10 passenger Micro bus(7) 1. Taxi Passengers and their personal effects from the ERPM Cinderella Mine Hostel in M36 Esprit Avenue, Boksburg to the R21, connect with the N12 pass Benoni, Springs, Delmas, Ogies, join the N4 at Witbank, continue with the N4 pass Middelburg, Belfast, Machadodorp, Waterval Boven, Ngodwana, Nelspruit, Kaapmuiden, Malelane, Hectorspruit and Komatipoort to the RSA/Mozambique Border at Lebombo/Ressano Garcia Border Post and continue on the EN4 pass Ressano Garcia, Matola and Maputo, onto the EN1 pass Macia to the Xai-Xai Taxi Rank in Xai-Xai. Return via the same route in reverse. 2. Subject to the condition that passengers will be picked up at ERPM Cinderella Mine Hostel in M36 Esprit Avenue, Boksburg and set down at Xai-Xai Taxi Rank in Xai-Xai on the forward journey and picked up from Xai-Xai Taxi Rank in Xai-Xai and set down at ERPM Cinderella Mine Hostel in M36 Esprit Avenue, Boksburg on the return journey. No intermediate passengers to be conveyed on the route.

**O.P. 267490**(2) KHOZA M E I.N. 5611205541088(3) Regions: Republic of South Africa/Mozambique (4) C/O LEBOMBO TAXI ASSOCIATION PO BOX 565 KOMATIPOORT 1340 (5) **New Permit** (6) 1 x 16 passenger Micro bus (7) 1. Taxi passengers and their personal effects from Lourens Street Taxi Rank and Casino Supermarket Komatipoort into Rissik Street, into the N4 to the RSA/Mozambique Border Post at Lebombo Border Post into N4 via Ressano Garcia, Moamba Tollgate, Morzal Industrial Area, Matola Town, Matola Tollgate, join 24 June Road, up to Olvero Street, join Jutta Street up until Basha Taxi Rank, Maputo. 2. Return via the same route. Subject to the condition that on the forward journey passengers only be picked up at Lourens Street Taxi Rank and Casino Supermarket Komatipoort and set down at Basha Taxi Rank, Maputo and picked up at Basha Taxi Rank, Maputo and set down at Lourens Street Taxi Rank and Casino Supermarket Komatipoort. **Alternative Route:** Taxi passengers and their personal effects from Lourens Street Taxi Rank and Casino Supermarket Komatipoort into Rissik Street, into the N4 to the RSA/Mozambique Border Post at Lebombo Border Post into N4 via Ressano Garcia, Moamba Tollgate, Morzal Industrial Area, Matola Town, Matola Tollgate, take N4 North via Mavhila Town, Palmeira, Macia, Xai-Xai to Chokwe Taxi Rank in Chokwe. Return via the same route. Subject to the condition that on the forward journey passengers only be picked up at Lourens Street Taxi Rank and Casino Supermarket

Komatipoort and set down at Basha Taxi Rank, Chokwe and picked up at Chokwe Taxi Rank in Chokwe and set down at Lourens Street Taxi Rank and Casino Supermarket Komatipoort.

**O.P. 268108(2)** TANSA TRANSPORT AND GENERAL SUP I.N. 200509499123 T/A TANZA(3) Regions: Republic of South Africa/Transit Zimbabwe/Zambia (4) PO BOX 3061 KEMPTON PARK 1620(5) **New Permit**(6) 1 x 60 passenger Bus (Single Deck)(7) 1. The Bus passengers and their personal effects depart from Constellation Centre in Kempton Park via Constellation Street, Mars Street, Gladiator Street, Albatross Street and Voortrekker Road into R21 Northbound. At Centurion, the route joins the N1 North via Mokopane (Potgietersrus) to \*Polokwane (Pietersburg) through Gobbler street, left into Market Street to N1 north, Makhado (Louis Trichardt), Musina (Messina) along N1 to the RSA/Zimbabwe Border at \*Beit Bridge Border Post. From Beit Bridge, Northwest bound into the A4 via Bubi, Mwenezi, Rutenga, Runde, Ngundu, Masvingo, Mvuma, Chivhu, Beatrice to \*Harare via Simon Mazordze Road, Rotten Row, Samora Machel, Second Road into the A1 Northbound via Gresham, Banket, Chinhoyi, \*Karozi, Vuti, Makuti to the Zimbabwe/Zambia Border at \*Chirundu Border Post. From Chirundu continue Northwest bound via T2 then Right turn into T1, Kafue, Chilanga to \*Lusaka via Cairo Road, Great North into T2. Then to Kabwe, \*Kapiri Mposhi, Mkushi, Serenje, Kanona, Chimola, Chilonga, \*Mpika, Chinsali, Isoka to the Zambia/Tanzania Border at \*Tunduma Border Post into the B6 via Mbeya, \*Iringa, Morogoro, Chalinze into the A7 to Dar-Es-Salaam along Morogoro Road, Maktaba Road to 975 Aggrey Street at Haidary Plaza. 2. The return trip from Dar-Es-Salaam to Kempton Park will use the same route. \* (Indicates Resting Points). Subject to the condition that: TANSA TRANSPORT Coach will only carry passengers between Kempton Park, South Africa and Dar-Es-Salaam, Tanzania. Therefore all the intermediate stops in Zimbabwe and Zambia are intended purely for Technical services i.e. refuelling and Passengers' break and refreshments.

**O.P. 268384(2)** MASUKU M J I.N. 4611215414087(3) Regions: Republic of South Africa/Mozambique (4) C/O MALELANE TAXI ASSOCIATION PO BOX 1210 MALELANE 1320(5) **New Permit**(6) 1 x 16 passenger Micro bus. (7) Taxi Passengers and their personal effects from Malelane Taxi Rank in Impala Street onto the N4 Highway pass Hectorspruit and Komatipoort through the RSA/Mozambique Border at Lebombo Border Post continue on the N4 pass Moamba to Maputo to Olvero, Juta and Basha Taxi Ranks in Maputo. Return via the same route in reverse.

**O.P. 268388(2)** SAMBO S J I.N. 4311055394081(3) Regions: Republic of South Africa/Mozambique (4) C/O MALELANE TAXI ASSOCIATION PO BOX 1210 MALELANE 1320(5) **New Permit**(6) 1 x 16 passenger Micro bus. (7) Taxi Passengers and their personal effects from Malelane Taxi Rank in Impala Street onto the N4 Highway pass Hectorspruit and Komatipoort to the RSA/Mozambique Border at Lebombo Border Post continue on the N4 pass Moamba to Maputo to Olvero, Juta and Basha Taxi Ranks in Maputo. Return via the same route in reverse.

**O.P. 268392(2)** KANYANE P I.N. 2710125111080(3) Regions: Republic of South Africa/Mozambique (4) C/O MALELANE TAXI ASSOCIATION PO BOX 1210 MALELANE 1320(5) **New Permit**(6) 1 x 16 passenger Micro bus. (7) Taxi Passengers and their personal effects from Malelane Taxi Rank in Impala Street onto the N4 Highway pass Hectorspruit and Komatipoort to the RSA/Mozambique Border at Lebombo Border Post continue on the N4 pass Moamba to Maputo to Olvero, Juta and Basha Taxi Ranks in Maputo. Return via the same route in reverse.

**O.P. 268394**(2) MHLONGO M J I.N. 5810285614084(3) Regions: Republic of South Africa/Mozambique (4) C/O MALELANE TAXI ASSOCIATION PO BOX 1210 MALELANE 1320 (5) **New Permit** (6) 1 x 16 passenger Micro bus. (7) Taxi Passengers and their personal effects from Malelane Taxi Rank in Impala Street onto the N4 Highway pass Hectorspruit and Komatipoort to the RSA/Mozambique Border at Lebombo Border Post continue on the N4 pass Moamba to Maputo to Olvero, Juta and Basha Taxi Ranks in Maputo. Return via the same route in reverse.

**O.P. 268396**(2) MNDEBELE C S I.N. 6006015912083(3) Regions: Republic of South Africa/Mozambique (4) C/O MALELANE TAXI ASSOCIATION PO BOX 1210 MALELANE 1320(5) **New Permit**(6) 1 x 16 passenger Micro bus. (7) Taxi Passengers and their personal effects from Malelane Taxi Rank in Impala Street onto the N4 Highway pass Hectorspruit and Komatipoort to the RSA/Mozambique Border at Lebombo Border Post continue on the N4 pass Moamba to Maputo to Olvero, Juta and Basha Taxi Ranks in Maputo. Return via the same route in reverse.

**O.P. 268398**(2) LUBISI S N I.N. 6201210279087(3) Regions: Republic of South Africa/Mozambique (4) C/O MALELANE TAXI ASSOCIATION PO BOX 1210 MALELANE 1320(5) **New Permit**(6) 1 x 16 passenger Micro bus. (7) Taxi Passengers and their personal effects from Malelane Taxi Rank in Impala Street onto the N4 Highway pass Hectorspruit and Komatipoort to the RSA/Mozambique Border at Lebombo Border Post continue on the N4 pass Moamba to Maputo to Olvero, Juta and Basha Taxi Ranks in Maputo. Return via the same route in reverse.

**O.P. 268400**(2) KWAMBA E M I.N. 6601255763087(3) Regions: Republic of South Africa/Mozambique (4) C/O MALELANE TAXI ASSOCIATION PO BOX 1210 MALELANE 1320(5) **New Permit**(6) 1 x 16 passenger Micro bus. (7) Taxi Passengers and their personal effects from Malelane Taxi Rank in Impala Street onto the N4 Highway pass Hectorspruit and Komatipoort to the RSA/Mozambique Border at Lebombo Border Post continue on the N4 pass Moamba to Maputo to Olvero, Juta and Basha Taxi Ranks in Maputo. Return via the same route in reverse.

**O.P. 268402**(2) LUBISI E E I.N. 5708175614083(3) Regions: Republic of South Africa/Mozambique (4) C/O MALELANE TAXI ASSOCIATION PO BOX 1210 MALELANE 1320(5) **New Permit**(6) 1 x 16 passenger Micro bus. (7) Taxi Passengers and their personal effects from Malelane Taxi Rank in Impala Street onto the N4 Highway pass Hectorspruit and Komatipoort to the RSA/Mozambique Border at Lebombo Border Post continue on the N4 pass Moamba to Maputo to Olvero, Juta and Basha Taxi Ranks in Maputo. Return via the same route in reverse.

**O.P. 268404**(2) MALUBANE C I.N. 6412185222081 T/A MALELANE TAXI ASSOCIATION(3) Regions: Republic of South Africa/Mozambique (4) C/O MALELANE TAXI ASSOCIATION PO BOX 1210 MALELANE 1320(5) **New Permit**(6) 1 x 16 passenger Micro bus. (7) Taxi Passengers and their personal effects from Malelane Taxi Rank in Impala Street onto the N4 Highway pass Hectorspruit and Komatipoort to the RSA/Mozambique Border at Lebombo Border Post continue on the N4 pass Moamba to Maputo to Olvero, Juta and Basha Taxi Ranks in Maputo. Return via the same route in reverse.

**O.P. 268405**(2) SAMBO M M I.N. 5603275444087(3) Regions: Republic of South Africa/Mozambique (4) C/O MALELANE TAXI ASSOCIATION PO BOX 1210 MALELANE 1320(5) **New Permit**(6) 1 x 16 passenger Micro bus. (7) Taxi Passengers and their personal effects from Malelane Taxi Rank in Impala Street onto the N4 Highway pass Hectorspruit and Komatipoort to the RSA/Mozambique Border at Lebombo Border Post continue on the



N4 pass Moamba to Maputo to Olvero, Juta and Basha Taxi Ranks in Maputo. Return via the same route in reverse.

**O.P. 268406(2)** LUBISI D J I.N. 4902175341083(3) Regions: Republic of South Africa/Mozambique (4) C/O MALELANE TAXI ASSOCIATION PO BOX 1210 MALELANE 1320(5) **New Permit**(6) 1 x 16 passenger Micro bus. (7) Taxi Passengers and their personal effects from Malelane Taxi Rank in Impala Street onto the N4 Highway pass Hectorspruit and Komatipoort to the RSA/Mozambique Border at Lebombo Border Post continue on the N4 pass Moamba to Maputo to Olvero, Juta and Basha Taxi Ranks in Maputo. Return via the same route in reverse.

**O.P. 268407(2)** MPHACHOE M C I.N. 3906160093089(3) Regions: Republic of South Africa/Mozambique (4) C/O MALELANE TAXI ASSOCIATION PO BOX 1210 MALELANE 1320(5) **New Permit**(6) 1 x 16 passenger Micro bus. (7) Taxi Passengers and their personal effects from Malelane Taxi Rank in Impala Street onto the N4 Highway pass Hectorspruit and Komatipoort to the RSA/Mozambique Border at Lebombo Border Post continue on the N4 pass Moamba to Maputo to Olvero, Juta and Basha Taxi Ranks in Maputo. Return via the same route in reverse.

**O.P. 268408(2)** MABUNDA J E I.N. 6101075413088(3) Regions: Republic of South Africa/Mozambique (4) C/O MALELANE TAXI ASSOCIATION PO BOX 1210 MALELANE 1320(5) **New Permit**(6) 1 x 16 passenger Micro bus. (7) Taxi Passengers and their personal effects from Malelane Taxi Rank in Impala Street onto the N4 Highway pass Hectorspruit and Komatipoort to the RSA/Mozambique Border at Lebombo Border Post continue on the N4 pass Moamba to Maputo to Olvero, Juta and Basha Taxi Ranks in Maputo. Return via the same route in reverse.

**O.P. 268410(2)** MSIMANGO M K I.N. 6501125890088(3) Regions: Republic of South Africa/Mozambique (4) C/O MALELANE TAXI ASSOCIATION PO BOX 1210 MALELANE 1320(5) **New Permit**(6) 1 x 16 passenger Micro bus. (7) Taxi Passengers and their personal effects from Malelane Taxi Rank in Impala Street onto the N4 Highway pass Hectorspruit and Komatipoort to the RSA/Mozambique Border at Lebombo Border Post continue on the N4 pass Moamba to Maputo to Olvero, Juta and Basha Taxi Ranks in Maputo. Return via the same route in reverse.

**O.P. 268411(2)** NYAMBI S M I.N. 5611185262085(3) Regions: Republic of South Africa/Mozambique (4) C/O MALELANE TAXI ASSOCIATION PO BOX 1210 MALELANE 1320(5) **New Permit**(6) 1 x 16 passenger Micro bus. (7) Taxi Passengers and their personal effects from Malelane Taxi Rank in Impala Street onto the N4 Highway pass Hectorspruit and Komatipoort to the RSA/Mozambique Border at Lebombo Border Post continue on the N4 pass Moamba to Maputo to Olvero, Juta and Basha Taxi Ranks in Maputo. Return via the same route in reverse.

**O.P. 268412(2)** MKWEBU A I.N. 4403055167185 (3) Regions: Republic of South Africa/Transit Botswana/Zimbabwe (4) C/O JBZ TAXI ASSOCIATION PO BOX 763 BRAMLEY 2018(5) **New Permit**(6) 1 x 16 passenger Micro bus. (7) Taxi Passengers and their personal effects from Park City Rank into Rissik Street, turn left into Wolmarans Street, turn into Smith Street, onto the M1 North, join the N1 North up to Polokwane (Pietersburg). Enter Polokwane (Pietersburg) along Grobler Street, turn left into Market Street and turn right onto the N1, proceed pass Louis Trichardt and Musina through the RSA/Zimbabwe Border at Beit Bridge Border Post and continue on the A6 pass Mazunga, Makado, Tamba, West Nicholson, Gwanda and Esigodini to Bulawayo with Leopold Takawira Avenue, turn right into Sameul Parirenyatwa Street, turn left into 4th Avenue, turn left into Herbert Chitepo Street, turn

right into 6th Avenue and turn left to Basch Street to Bulawayo Terminus. Proceed along Basch Street into Luveve Road up to Entumbane Taxi Rank, proceed to Plumtree along Luveve Road, turn left into Masiyephambili Drive, turn right into Plumtree Road pass Figtree, Mania along Plumtree Road to Plumtree Taxi Rank in Plumtree. Return via the same route in reverse. 3. Alternative route: 4. Taxi Passengers and their personal effects from Park City Rank into Rissik Street, turn left into Wolmarans Street, into Smith Street onto the M1 North, join the NI North pass Naboomspruit, Potgietersrus, onto the N11, pass Mahwelereng, Gilead, Steilloopbrug, Baltimore and Tom Burke through the RSA/Botswana Border at Grobblers Bridge Border Post, transit through Botswana via Selebi-Phikwe onto the A1, pass Shashe and Francistown through the Botswana/Zimbabwe Border at Ramokwebana/Plumtree Border post to Plumtree Taxi Rank, proceed to Bulawayo via Marula and Figtree to Bulawayo Main Bus Terminus in town, proceed to Entumbane Taxi Rank and return via the same route in reverse.

**O.P. 268413** (2) NCUBE L I.N. 6901305453089 T/A NCUBE TAXIS (3) Regions: Republic of South Africa/Transit Botswana/Zimbabwe (4) C/O JBZ TAXI ASSOCIATION PO BOX 763 BRAMLEY 2018 (5) **New Permit** (6) 1 x 16 passenger Micro bus. (7) Taxi Passengers and their personal effects from Park City Rank into Rissik Street, turn left into Wolmarans Street, turn into Smith Street, onto the M1 North and join the NI North up to Polokwane (Pietersburg). Enter Polokwane (Pietersburg) along Grobler Street, turn left into Market Street and turn right onto the N1, proceed pass Louis Trichardt and Musina through the RSA/Zimbabwe Border at Beit Bridge Border Post and continue on the A6 pass Mazunga, Makado, Tamba, West Nicholson, Gwanda and Esigodini to Bulawayo with Leopold Takawira Avenue, turn right into Samuel Parirenyatwa Street, turn left into 4th Avenue, turn left into Herbert Chitepo Street, turn right into 6th Avenue and turn left to Basch Street to Bulawayo Terminus. Proceed along Basch Street into Luveve Road up to Entumbane Taxi Rank, proceed to Plumtree along Luveve Road, turn left into Masiyephambili Drive, turn right into Plumtree Road pass Figtree, Mania along Plumtree Road to Plumtree Taxi Rank in Plumtree. Return via the same route in reverse. Alternative route: From Park City Rank into Rissik Street, left into Wolmarans Street, into Smith Street onto the M1 North join the NI North pass Naboomspruit, Potgietersrus, onto the N11 pass Mahwelereng, Gilead, Steilloopbrug, Baltimore, Tom Burke to the RSA/Botswana Border at Grobler's Bridge Border Post, transit through Botswana via Selebi-Phikwe onto the A1 pass Shashe and Francistown through the Botswana/Zimbabwe Border at Ramokwebana/Plumtree Border post to Plumtree Taxi Rank, proceed to Bulawayo via Marula and Figtree to Bulawayo Main Bus Terminus in town, proceed to Entumbane Taxi Rank and return via the same route in reverse.

**O.P. 268414** (2) NCUBE Z I.N. 6812225961087 (3) Regions: Republic of South Africa/Transit Botswana/Zimbabwe (4) C/O JBZ TAXI ASSOCIATION PO BOX 763 BRAMLEY 2018 (5) **New Permit** (6) 1 x 16 passenger Micro bus (7) Taxi Passengers and their personal effects from Park City Taxi Rank into Rissik Street, left into Wolmarans Street into Smith Street onto the M1 North, join the NI North up to Polokwane (Pietersburg). Enter Polokwane (Pietersburg) along Grobler Street, turn left into Market Street and turn right into N1. Proceed pass Louis Trichardt, Musina to the RSA/Zimbabwe Border at Beit Bridge Border Post. Continue on the A6 pass Mazunga, Makado, Tamba, West Nicholson, Gwanda, Esigodini to Bulawayo. Enter Bulawayo along Leopold Takawira Avenue, turn right into Samuel Parirenyatwa Street, turn left into 4th Avenue turn left into Herbert Chitepo Street, turn right into 6th

Avenue and turn left to Basch Street to Bulawayo Terminus. Proceed along Basch Street into Luveve Road up to Entumbane Taxi Rank. Proceed to Plumtree along Luveve Road, turn left into Masiyephambili Drive, turn right into Plumtree Road pass Figtree, Mania along Plumtree road to Plumtree Taxi Rank in Plumtree. Return via the same route. Alternative route: From Park City Rank into Rissik Street, left into Wolmarans Street into Smith Street onto the M1 North join the N1 North pass Naboomspruit, Potgietersrus, into the N11 pass Mahwelereng, Gilead, Steilloopbrug, Baltimore, Tom Burke to the RSA/Botswana Border at Grobler's Bridge Border Post transit through Botswana via Selebi-Phikwe to the A1 pass Shashe, Francistown, to the Botswana/Zimbabwe Border at Ramokawebana/Plumtree Border post to Plumtree Taxi rank, proceed to Bulawayo via Marula, Figtree to Bulawayo Main Bus Terminus in town proceed to Entumbane Taxi rank and return via the same route.

**O.P. 268416(2)** J G M TOURING CC T/A GUDE EXPRESSILINE I.N. 953383123 (3) Regions: Republic of South Africa/Transit Zimbabwe/Zambia (4) P O BOX 742 KEMPTON PARK 1620(5) **New Permit** (6) 1 x 69 passenger Bus (Single Deck) (7) 1. Bus Passengers on a particular bus route from Park Station into Rissik Street, left into Wolmarans Street into Smit Street onto the M1 North join the N1 North up to Polokwane. Enter Polokwane along Grobler Street, turn left into Market Street right into the N1, pass Makhado, Musina to the RSA/Zimbabwe Border at the Beit Bridge Border Post. Continue on the A4 pass Bubi, Mwenezi, Rutenga, Runde, Ngundu, Masvingo, Mvuma, Chivhu, Beatrice to Harare. Enter Harare along Mazordze Street, left into Rotten Row Street, right into Robert Mugabe Way, left into 4th Street, right into Road Port Station. From Road Port Station right into 4th Street, left into Samora Machel Street, right into 2nd Street, left into Lomagundi Road onto the A1 pass Gresham, Banket, Chinhoyi, Karoi, Marongora to the Zimbabwe/Zambia Border at Chirundu Border Post onto the T2, right onto the T2 pass Kafue to Lusaka. Enter Lusaka along Cairo Street, right into Independence Avenue to the Inter City Bus Terminal.4. Return via the same route. Time Table: Johannesburg to Lusaka.

	Fridays	Saturdays	Sundays	Mondays	Tuesdays
Time	7 pm	7 pm	6 pm	7 pm	7 pm
Dep/Arrive	depart	arrive	depart	arrive	depart
Town	JHB	Lusaka	Lusaka	JHB	JHB

Time Table: Johannesburg to Harare

	Wednesdays	Thursdays
Time	7 am - 7 pm	7 am
Dep/Arrive	arrive-depart	arrive
Town	Harare/Harare	JHB

**O.P. 268424(2)** J G M TOURING CC I.N. 953383123 T/A GUDE EXPRESSILINE(3) Regions: Republic of South Africa/Zimbabwe Transit (4) P O BOX 742 KEMPTON PARK 1620(5) **New Permit**(6) 1 x 69 passenger Bus (Single Deck)(7). 1 Bus Passengers on a particular bus route from the Railway Station Durban into Gardiner Street, left into Pine Street onto the N3 pass Pine Town, Pietermaritzburg, Howick, Mooi River, Estcourt, Harrismith, Warden, Villiers, Heidelberg, Johannesburg, onto the M2 West into Rissik Street left into Wolmarans Street, left into Loveday Street, left into Leyds Street into Park Station. From Park Station into Rissik Street, left into Wolmarans Street into Smit Street onto the M1 North join the N1 North up to Polokwane. Enter Polokwane along Grobler Street, turn left into Market Street right into the N1, pass Makhado, Musina to the RSA/Zimbabwe Border at the Beit Bridge Border Post. Continue on the A4 pass Bubi, Mwenezi, Rutenga, Runde, Ngundu, Masvingo, Mvuma, Chivhu, Beatrice to Harare. Enter Harare along Mazordze Street, left



into Rotten Row Street, right into Robert Mugabe Way, left into 4th Street, right into Road Port Station. Return via the same route.

Time Table: Durban to Harare

	Fridays	Saturdays	Sundays	Mondays	Tuesdays
Time	7 pm	7 pm	6 pm	7 pm	7 pm
Dep/Arrive	depart	arrive	depart	arrive	depart
Town	Durban	Harare	Harare	Durban	Durban
	Wednesday				
Time	7 pm				
Dep/Arrive	arrive				
Town	Harare				

**O.P. 268425** (2) LEKITLANE R S I.N. 5006015635081 (3) Regions: Republic of South Africa/Lesotho (4) C/O CARLETONVILLE UNITED TAXI ASSOCIATION PO BOX 794 CARLETONVILLE 2500 (5) **New Permit** (6) 2 x 16 passenger Micro bus (7) Route 1: Taxi Passengers and their personal effects from Carletonville Main Taxi Rank, Annan Road onto the R500 via Fochville and Parys, onto the R59 to Vredefort, onto the R721, Kroonstad N1, onto the R76, onto the R720 via Steynsrus and Senekal, onto the R707, Marquard, onto the R708, Clocolan, onto the R26 continue to the Prehistoric Rock Paintings at Ladybrand through the RSA/Lesotho border at Maseru Bridge border post to Maseru Taxi Rank. Return via the same route in reverse.

Subject to the condition that passengers will be picked up at Carletonville Main Taxi Rank and set down at Maseru Taxi Rank on the forward journey and picked up from Maseru Taxi Rank and set down at Carletonville Main Taxi Rank on the return journey.

No intermediate passengers to be conveyed on the route.

Route 2:

Taxi Passengers and their personal effects from Carletonville Main Taxi Rank, Annan Road, onto the R500 via Fochville and Parys, onto the R59, to Vredefort, onto the R721, Kroonstad N1, onto the R76, onto the R720 via Steynsrus and Senekal, onto the R707, Rosendal, onto the R70 to Ficksburg through the RSA/Lesotho border at Ficksburg/Maputsoe border post to Maputsoe Taxi Rank.

Return via the same route in reverse.

Subject to the condition that passengers will be picked up at Carletonville Main Taxi Rank and set down at Maputsoe Taxi Rank on the forward journey and picked up from Maputsoe Taxi Rank and set down at Carletonville Main Taxi Rank on the return journey.

No intermediate passengers to be conveyed on the route.

Route 3:

Taxi Passengers and their personal effects from Carletonville Main Taxi Rank, Osmium Street, Annan Road, onto the R500 via Fochville, Parys, Raatskraal, onto the R553 to Sebokeng, onto the Golden Highway via Vanderbijlpark R57, Sasolburg, Heilbron, Petrus Steyn, R26, Bethlehem R724, Commissioner Street, Muller Street, R712, Fouriesburg through the RSA/Lesotho border at Caledonspoort border post to Butha-Buthe Taxi Rank.

Return via the same route in reverse.

Subject to the condition that passengers will be picked up at Carletonville Main Taxi Rank and set down at Butha-Buthe Taxi Rank on the forward journey and picked up from Butha-Buthe Taxi Rank and set down at Carletonville Main Taxi Rank on the return journey.

No intermediate passengers to be conveyed on the route.

Route 4:

Taxi Passengers and their personal effects from Carletonville Main Taxi Rank, Osmium Street, Annan Street onto the R500 via Fochville, Parys onto the R59 to Vredefort, onto the R721 to Kroonstad, onto the R76 to Steynsrus, onto the R702 via Senekal and Marquard onto the



R708 Clocolan R26 N8 Hobhouse and Wepener through the RSA/Lesotho border at Van Rooyen's Gate border post to Mafeteng Taxi Rank.

Return via the same route in reverse.

Subject to the condition that passengers will be picked up at Carletonville Main Taxi Rank and set down at Mafeteng Taxi Rank on the forward journey and picked up from Mafeteng Taxi Rank and set down at Carletonville Main Taxi Rank on the return journey.

No intermediate passengers to be conveyed on the route.

Route 5:

Taxi Passengers and their personal effects from Carletonville Main Taxi Rank, Osmium Street, Annan Street onto the R500 via Fochville, Parys onto the R59 to Vredefort, R721 Kroonstad, R76 Steynsrus, R702, R707 via Senekal, Marquard R708, Clocolan onto the R26 Ladybrand onto the N8 through the RSA/Lesotho border at Maseru Bridge border post to Maseru Taxi Rank.

Return via the same route in reverse.

Subject to the condition that passengers will be picked up at Carletonville Main Taxi Rank and set down at Maseru Taxi Rank on the forward journey and picked up from Maseru Taxi Rank and set down at Carletonville Main Taxi Rank on the return journey.

No intermediate passengers to be conveyed on the route.

Route 6:

Taxi Passengers and their personal effects from Carletonville Main Taxi Rank, Osmium Street, Annan Street onto the R500 via Fochville, Parys onto the R59 to Vredefort, R721 Kroonstad, R76 Steynsrus, R702, R707 via Senekal, Marquard R708 Clocolan R26 N8 Hobhouse and Wepener, R26 to Zastron, R26 to Sterkspruit through the RSA/Lesotho border at Tele Bridge border post to Quthing Taxi Rank.

Return via the same route in reverse.

Subject to the condition that passengers will be picked up at Carletonville Main Taxi Rank and set down at Quthing Taxi Rank on the forward journey and picked up from Quthing Taxi Rank and set down at Carletonville Main Taxi Rank on the return journey.

No intermediate passengers to be conveyed on the route.

Route 7:

Taxi Passengers and their personal effects from Carletonville Main Taxi Rank, Osmium Street, Annan Street onto the R500 via Fochville, Parys onto the R59 to Vredefort, onto the R721 to Kroonstad, onto the R76 to Steynsrus, R702, R707 via Senekal, Marquard R708 to Clocolan onto the R26 onto the N8 Hobhouse and Wepener, R26 to Zastron and Sterkspruit to the RSA/Lesotho border at Makhaleng Border post to Makhaleng Taxi Rank.

Return via the same route in reverse.

Subject to the condition that passengers will be picked up at Carletonville Main Taxi Rank and set down at Makhaleng Taxi Rank on the forward journey and picked up from Makhaleng Taxi Rank and set down at Carletonville Main Taxi Rank on the return journey.

No intermediate passengers to be conveyed on the route.

SPECIAL CONDITIONS: 1. All passengers on the vehicle MUST be in possession of a valid passport (including the driver & co- driver) 2. The permit cannot be used for domestic conveyance. 3. The vehicle must cross the RSA/Lesotho border. 4. All passengers conveyed must be destined to cross the RSA/Lesotho border.

O.P. 268431(2) MATHENJWA J B I.N. 4108085471081(3) Regions: Republic of South Africa/Mozambique (4) C/O GREATER WESTONARIA TAXI ASSOCIATION PO BOX 1174 WESTONARIA 1780(5) **New Permit**(6) 1 x 16 passenger Micro bus(7) Taxi Passengers and their personal effects from Westonaria Taxi Rank, Botha Street into Edward Street onto the R28 pass Johannesburg to Witbank onto the N4 pass Middelburg, Belfast, Machadodorp, Nelspruit, Malelane, Hectorspruit, Komatipoort

to the RSA/Mozambique Border Post on the EN4 to Maputo, join 24 de Juno Street, turn right into Albert Lethule avenue to Maputo Taxi Rank. From Maputo Taxi Rank onto the EN1 pass Marraquene, Manhica, Macia and Chissano to Xai-Xai Taxi Rank. Return via the same route..

**O.P. 268436(2) NARE TRAVEL AND TOURS CC I.N. 200508058423(3)**

Regions: Republic of South Africa - Tourism Transit (4) PO BOX 43 PHOTSANENG 0311(5) **New Permit**(6) 1 x 10 passenger Micro bus(7)

**BOTSWANA:** Tourists and their personal effects touring or transiting through the Republic of Botswana. 1. From a point within the Republic of South Africa touring or transiting the Republic of Botswana via the RSA/Botswana border at: a) Ramatlabama or: b) Kopfontein, c) Skilpadshek, d) Groblersbrug, e) Stockpoort and f) Pontdrift border posts. 2. From a point within the Republic of Botswana to a point within the Republic of South Africa via the Botswana/RSA border at: a) Pontdrift or: b) Martin's Drift, c) Parr's Halt, d) Tlokweng, e) Pioneers Gate and f) Ramatlabama border posts. **LESOTHO:** Tourists and their personal effects on tour into the Kingdom of Lesotho. 1. From a point within the Republic of South Africa touring the Kingdom of Lesotho via the RSA/Lesotho border at: a) Caledonspoort or: b) Ficksburg Bridge, c) Maseru Bridge, d) Van Rooyen's Gate and e) Qacha's Nek, f) Ramatseliso's Gate, g) Tele Bridge, h) Sephapu's Gate, i) Peka Bridge, j) Monontsa's Pass, k) Sani-Pass, l) Ongeluksnek and m) Bushman's Nek border posts. 2. From a point within the Kingdom of Lesotho to a point within the Republic of South Africa via the Lesotho/RSA border at: a) Caledonspoort or: b) Maputsoe, c) Maseru Bridge, d) Makhaleng Bridge, e) Qacha's Nek, f) Ramatseliso's Gate, g) Tele Bridge, h) Sephapu's Gate, i) Peka Bridge, j) Monontsa's Pass, k) Sani-Pass l) Ongeluksnek and m) Nkonkoana border posts. **NAMIBIA:** Tourists and their personal effects touring or transiting through the Republic of Namibia. 1. From a point within the Republic of South Africa touring or transiting the Republic of Namibia via the RSA/Namibia border at: a) Vioolsdrift or b) Onseepkans and c) Nakop border posts, or the RSA/Botswana border gate at d) Ramatlabama or: e) Skilpadshek, f) Kopfontein and g) Groblersbrug border posts, in transit or touring through the Republic of Botswana to the Botswana/Namibia border at: h) Buitepos or: i) Moheumbo and j) Ngoma border posts. 2. From a point within the Republic of Namibia to a point within the Republic of South Africa via the Namibia/RSA border at: a) Noordoewer or: b) Vioolsdrift and c) Ariamsvlei border posts, or the Namibia/Botswana border at: d) Buitepos, e) Moheumbo and f) Ngoma border posts, touring or transiting through the Republic of Botswana to the Botswana/RSA border at: g) Ramatlabama or: h) Pioneers Gate, i) Tlokweng and j) Martin's Drift border posts. **SWAZILAND:** Tourists and their personal effects touring or transiting through the Kingdom of Swaziland. 1. From a point within the Republic of South Africa touring or transiting through the Kingdom of Swaziland via the RSA/Swaziland border at: a) Border Gate or: b) Jeppe's Reef, c) Josefsdal, d) Oshoek, e) Nerston, f) Houtkop g) Mahamba and h) Golela border posts or the Swaziland/Mozambique border at: i) Mhlumeni or j) Namaacha border post. 2. From a point within the Kingdom of Swaziland to a point within the Republic of South Africa via the Swaziland/RSA border at: a) Mananga or: b) Matsamo, c) Bulembu, d) Ngwenya, e) Sandlane, f) Sicunusa, g) Mahamba and h) Lavumisa border posts, or the Mozambique/Swaziland border at: i) Goba Fronteira or j) Lomahasha border posts. **ZIMBABWE:** Tourists and their personal effects on tour into or through Zimbabwe. 1. From a point situated within the Republic of South Africa touring or transiting the Republic of Zimbabwe via the RSA/Zimbabwe border at: a) Beit Bridge or the RSA/Botswana border post at: b) Ramatlabama or: c) Skilpadshek, d) Kopfontein, e) Groblersbrug, f) Stockpoort and g)

Pontdrift border posts, touring or transiting through the Republic of Botswana to the Botswana/Zimbabwe border at: h) Kazungula or i) Plumtree border posts, or through the Zimbabwe/Mozambique border at: j) Mutare or: k) Mt Selinda, l) Nyama-Panda border posts. 2. From a point within the Republic of Zimbabwe touring or transiting through the Republic of South Africa, via the Zimbabwe/RSA border at: a) Beit Bridge border post, or the Zimbabwe/Botswana border at: b) Plumtree or c) Kazungula border post, touring or transiting through the Republic of Botswana to the Botswana/RSA border at: d) Pontdrift or: e) Martin's Drift, f) Parr's Halt, g) Tlokweng, h) Pioneers Gate and i) Ramatlabama border posts, or the Zimbabwe/Mozambique border at: j) Machipanda or: k) Espungabera, l) Cochemane border posts. **MOZAMBIQUE:** Tourists and their personal effects on tour into or through the Republic of Mozambique. 1. From a point within the Republic of South Africa touring or transiting through the Republic of Mozambique via the RSA/Mozambique border at: a) Lebombo border post, or the RSA/Swaziland border at: b) Golela or: c) Mahamba, d) Nerston, e) Oshoek, f) Josefsdal and g) Jeppe's Reef border post, touring or transiting through the Kingdom of Swaziland to the Swaziland/Mozambique border at: h) Lomahasha border post, or through the Mozambique/Zimbabwe border at: i) Mutare or j) Mt Selinda and k) Nyama-panda border posts. 2. From a point situated within the Republic of Mozambique to a point within the Republic of South Africa via the Mozambique/RSA border at: a) Ressano Garcia border post, or the Mozambique/Swaziland border at: b) Namaacha touring or transiting through the Kingdom of Swaziland to the Swaziland/RSA border at: c) Lavumisa or: d) Mahamba, e) Sandlane, f) Ngwenya, g) Bulembu and h) Matsamo border posts, or through the Mozambique/Zimbabwe border at: i) Mutare or: j) Espungabera and k) Cochemane border posts. **ZAMBIA:** Tourists and their personal effects on tour into and through the Republic of Zambia. 1. From a point within the Republic of South Africa touring or transiting within the Republic of Zambia via the RSA/Zimbabwe border at: a) Beit Bridge border post, touring or transiting through Zimbabwe to the Zimbabwe/Zambia border at: b) Chirundu or: c) Kariba, d) Kazungula and e) Victoria Falls border posts, or via the RSA/Botswana border at: f) Ramatlabama or: g) Skilpadshek, h) Kopfontein, i) Groblersbrug, j) Stockpoort and k) Pontdrift border posts, touring or transiting through the Republic of Botswana to the Botswana/Zambia border at: l) Kazungula, or through the Botswana/Zimbabwe border post at: m) Kazungula Road or: n) Padamatenga and o) Plumtree border posts. 2. From a point within the Republic of Zambia to a point within the Republic of South Africa via the Zambia/Zimbabwe border at: a) Chirundu border or: b) Siavonga, c) Livingstone and d) Kazungula border posts, in transit or touring through the Republic of Zimbabwe to the Zimbabwe/RSA border at: e) Beit Bridge border post, or in transit or touring through the Republic of Zimbabwe to the Zimbabwe/Botswana border at: f) Ramokwebana or: g) Padamatenga and h) Kazungula Road border post, in transit or touring through the Republic of Botswana to the Botswana/RSA border at: i) Pontdrift or: j) Martin's Drift, k) Parr's halt, l) Tlokweng, m) Pioneers Gate and n) Ramatlabama or through the Zambia/Botswana border post at: o) Kazungula Ferry border posts. **MALAWI:** Tourists and their personal effects touring or transiting through the Republic of Malawi. 1. From a point within the Republic of South Africa to a point within the Republic of Malawi via the RSA/Zimbabwe border at: a) Beit Bridge border post in transit or touring through Zimbabwe to the Zimbabwe/Mozambique border at: b) Nyama-panda or: c) Mt Selinda, d) Mutare and e) Sango border posts, in transit or touring through Mozambique to the Mozambique/Malawi border at: f) Zobue or: g) Milange, h) Ulongwe and i) Mandimba border posts, or from a point within the RSA to the RSA/Mozambique border



at: j) Lebombo border post touring or transiting through Mozambique to the Mozambique/Malawi border at: k) Zobue border post, or to the RSA/Swaziland border at: l) Border Gate or: m) Jeppe's Reef, n) Josefsdal, o) Oshoek, p) Nerston q) Mahamba or r) Golela border posts touring or transiting through Swaziland to the Swaziland/Mozambique border at: s) Lomahasha or t) Goba Fronteira border posts in transit to the Mozambique/Malawi border at: u) Zobue border post. 2. From a point within the Republic of Malawi to a point within the Republic of South Africa via the Malawi/Mozambique border at: a) Mwanza border post, touring or transiting Mozambique to the Mozambique/RSA border at: b) Ressano Garcia border post, touring or transiting Mozambique to the Mozambique/Zimbabwe border at: c) Cochemane or: d) Chicualacuala, e) Espungabera and f) Machipanda border posts, touring or transiting Zimbabwe to the Zimbabwe/RSA border at: g) Beit Bridge border post or from Mwanza to the Mozambique/Swaziland border at: h) Lomahasha or i) Mhlumeni border posts, touring or transiting Swaziland to the Swaziland/RSA border at: j) Mananga or: k) Matsamo, l) Bulembu, m) Ngwenya, n) Sandlane, o) Mahamba and p) Lavumisa border posts. NOTE: Subject to the condition that no scheduled inter-city or inter-town services may be operated in terms of this permit.

**O.P. 268744(2) INDABA EXPLORATIONS CC I.N. 995412323(3) Regions:**  
 Republic of South Africa - Tourism Transit (4) PO BOX 2135 DENNESIG 7601(5) **Renewal Permit**(6) Permit: 212190/2 = 1 x 27 passenger Bus (Single Deck) - CL37714 Permit: 212189/2 = 1 x 27 passenger Bus (Single Deck) - CL35813(7) **BOTSWANA:** Tourists and their personal effects touring or transiting through the Republic of Botswana. 1. From a point within the Republic of South Africa touring or transiting the Republic of Botswana via the RSA/Botswana border at: a) Ramatlabama or: b) Kopfontein, c) Skilpadshek, d) Groblersbrug, e) Stockpoort and f) Pontdrift border posts. 2. From a point within the Republic of Botswana to a point within the Republic of South Africa via the Botswana/RSA border at: a) Pontdrift or: b) Martin's Drift, c) Parr's Halt, d) Tlokweng, e) Pioneers Gate and f) Ramatlabama border posts. **LESOTHO:** Tourists and their personal effects on tour into the Kingdom of Lesotho. 1. From a point within the Republic of South Africa touring the Kingdom of Lesotho via the RSA/Lesotho border at: a) Caledonspoort or: b) Ficksburg Bridge, c) Maseru Bridge, d) Van Rooyen's Gate and e) Qacha's Nek, f) Ramatseliso's Gate, g) Tele Bridge, h) Sephapu's Gate, i) Peka Bridge, j) Monontsa's Pass, k) Sani-Pass, l) Ongeluksnek and m) Bushman's Nek border posts. 2. From a point within the Kingdom of Lesotho to a point within the Republic of South Africa via the Lesotho/RSA border at: a) Caledonspoort or: b) Maputsoe, c) Maseru Bridge, d) Makhaleng Bridge, e) Qacha's Nek, f) Ramatseliso's Gate, g) Tele Bridge, h) Sephapu's Gate, i) Peka Bridge, j) Monontsa's Pass, k) Sani-Pass l) Ongeluksnek and m) Nkonkoana border posts. **NAMIBIA:** Tourists and their personal effects touring or transiting through the Republic of Namibia. 1. From a point within the Republic of South Africa touring or transiting the Republic of Namibia via the RSA/Namibia border at: a) Violsdrift or b) Onseepkans and c) Nakop border posts, or the RSA/Botswana border gate at d) Ramatlabama or: e) Skilpadshek, f) Kopfontein and g) Groblersbrug border posts, in transit or touring through the Republic of Botswana to the Botswana/Namibia border at: h) Buitepos or: i) Mohembo and j) Ngoma border posts. 2. From a point within the Republic of Namibia to a point within the Republic of South Africa via the Namibia/RSA border at: a) Noordoewer or: b) Violsdrift and c) Ariamsvlei border posts, or the Namibia/Botswana border at: d) Buitepos, e) Mohembo and f) Ngoma border posts, touring or transiting through the Republic of Botswana to the Botswana/RSA border at: g) Ramatlabama or: h) Pioneers Gate, i) Tlokweng and j)



Martin's Drift border posts. **SWAZILAND:** Tourists and their personal effects touring or transiting through the Kingdom of Swaziland. 1. From a point within the Republic of South Africa touring or transiting through the Kingdom of Swaziland via the RSA/Swaziland border at: a) Border Gate or: b) Jeppe's Reef, c) Josefsdal, d) Oshoek, e) Nerston, f) Houtkop g) Mahamba and h) Golela border posts or the Swaziland/Mozambique border at: i) Mhlumeni or j) Namaacha border post. 2. From a point within the Kingdom of Swaziland to a point within the Republic of South Africa via the Swaziland/RSA border at: a) Mananga or: b) Matsamo, c) Bulembu, d) Ngwenya, e) Sandlane, f) Sicunusa, g) Mahamba and h) Lavumisa border posts, or the Mozambique/Swaziland border at: i) Goba Fronteira or j) Lomahasha border posts. **ZIMBABWE:** Tourists and their personal effects on tour into or through Zimbabwe. 1. From a point situated within the Republic of South Africa touring or transiting the Republic of Zimbabwe via the RSA/Zimbabwe border at: a) Beit Bridge or the RSA/Botswana border post at: b) Ramatlabama or: c) Skilpadshek, d) Kopfontein, e) Groblersbrug, f) Stockpoort and g) Pontdrift border posts, touring or transiting through the Republic of Botswana to the Botswana/Zimbabwe border at: h) Kazungula or i) Plumtree border posts, or through the Zimbabwe/Mozambique border at: j) Mutare or: k) Mt Selinda, l) Nyama-Panda border posts. 2. From a point within the Republic of Zimbabwe touring or transiting through the Republic of South Africa, via the Zimbabwe/RSA border at: a) Beit Bridge border post, or the Zimbabwe/Botswana border at: b) Plumtree or c) Kazungula border post, touring or transiting through the Republic of Botswana to the Botswana/RSA border at: d) Pontdrift or: e) Martin's Drift, f) Parr's Halt, g) Tlokweng, h) Pioneers Gate and i) Ramatlabama border posts, or the Zimbabwe/Mozambique border at: j) Machipanda or: k) Espungabera, l) Cochemane border posts. **MOZAMBIQUE:** Tourists and their personal effects on tour into or through the Republic of Mozambique. 1. From a point within the Republic of South Africa touring or transiting through the Republic of Mozambique via the RSA/Mozambique border at: a) Lebombo border post, or the RSA/Swaziland border at: b) Golela or: c) Mahamba, d) Nerston, e) Oshoek, f) Josefsdal and g) Jeppe's Reef border post, touring or transiting through the Kingdom of Swaziland to the Swaziland/Mozambique border at: h) Lomahasha border post, or through the Mozambique/Zimbabwe border at: i) Mutare or j) Mt Selinda and k) Nyama-panda border posts. 2. From a point situated within the Republic of Mozambique to a point within the Republic of South Africa via the Mozambique/RSA border at: a) Ressano Garcia border post, or the Mozambique/Swaziland border at: b) Namaacha touring or transiting through the Kingdom of Swaziland to the Swaziland/RSA border at: c) Lavumisa or: d) Mahamba, e) Sandlane, f) Ngwenya, g) Bulembu and h) Matsamo border posts, or through the Mozambique/Zimbabwe border at: i) Mutare or: j) Espungabera and k) Cochemane border posts. **ZAMBIA:** Tourists and their personal effects on tour into and through the Republic of Zambia. 1. From a point within the Republic of South Africa touring or transiting within the Republic of Zambia via the RSA/Zimbabwe border at: a) Beit Bridge border post, touring or transiting through Zimbabwe to the Zimbabwe/Zambia border at: b) Chirundu or: c) Kariba, d) Kazungula and e) Victoria Falls border posts, or via the RSA/Botswana border at: f) Ramatlabama or: g) Skilpadshek, h) Kopfontein, i) Groblersbrug, j) Stockpoort and k) Pontdrift border posts, touring or transiting through the Republic of Botswana to the Botswana/Zambia border at: l) Kazungula, or through the Botswana/Zimbabwe border post at: m) Kazungula Road or: n) Padamatenga and o) Plumtree border posts. 2. From a point within the Republic of Zambia to a point within the Republic of South Africa via the Zambia/Zimbabwe border at: a) Chirundu border or: b) Siavonga, c)

Livingstone and d) Kazungula border posts, in transit or touring through the Republic of Zimbabwe to the Zimbabwe/RSA border at: e) Beit Bridge border post, or in transit or touring through the Republic of Zimbabwe to the Zimbabwe/Botswana border at: f) Ramokwebana or: g) Padamatenga and h) Kazungula Road border post, in transit or touring through the Republic of Botswana to the Botswana/RSA border at: i) Pontdrift or: j) Martin's Drift, k) Parr's halt, l) Tlokweng, m) Pioneers Gate and n) Ramatlabama or through the Zambia/Botswana border post at: o) Kazungula Ferry border posts.

**MALAWI:** Tourists and their personal effects touring or transiting through the Republic of Malawi. 1. From a point within the Republic of South Africa to a point within the Republic of Malawi via the RSA/Zimbabwe border at: a) Beit Bridge border post in transit or touring through Zimbabwe to the Zimbabwe/Mozambique border at: b) Nyama-panda or: c) Mt Selinda, d) Mutare and e) Sango border posts, in transit or touring through Mozambique to the Mozambique/Malawi border at: f) Zobue or: g) Milange, h) Ulongwe and i) Mandimba border posts, or from a point within the RSA to the RSA/Mozambique border at: j) Lebombo border post touring or transiting through Mozambique to the Mozambique/Malawi border at: k) Zobue border post, or to the RSA/Swaziland border at: l) Border Gate or: m) Jeppe's Reef, n) Josefsdal, o) Oshoek, p) Nerston q) Mahamba or r) Golela border posts touring or transiting through Swaziland to the Swaziland/Mozambique border at: s) Lomahasha or t) Goba Fronteira border posts in transit to the Mozambique/Malawi border at: u) Zobue border post. 2. From a point within the Republic of Malawi to a point within the Republic of South Africa via the Malawi/Mozambique border at: a) Mwanza border post, touring or transiting Mozambique to the Mozambique/RSA border at: b) Ressano Garcia border post, touring or transiting Mozambique to the Mozambique/Zimbabwe border at: c) Cochemane or: d) Chicualacuala, e) Espungabera and f) Machipanda border posts, touring or transiting Zimbabwe to the Zimbabwe/RSA border at: g) Beit Bridge border post or from Mwanza to the Mozambique/Swaziland border at: h) Lomahasha or i) Mhlumeni border posts, touring or transiting Swaziland to the Swaziland/RSA border at: j) Mananga or: k) Matsamo, l) Bulembu, m) Ngwenya, n) Sandlane, o) Mahamba and p) Lavumisa border posts. NOTE: Subject to the condition that no scheduled inter-city or inter-town services may be operated in terms of this permit.

**O.P. 268768(2) MAYEKISO M H I.N. 6211285904089 T/A MAYEKISO TAXI'S(3)**  
**Regions:** Republic of South Africa/Lesotho (4) C/O CARLETONVILLE  
**UNITED TAXI ASSOCIATION PO BOX 794 CARLETONVILLE 2500(5) Renewal**  
**Permit(6) Permit: 326500/2 = 1 x 15 passenger Micro bus -**  
**BMV285GP(7) 1. Taxi Passengers and their personal effects crossing**  
**and/or intending to cross the border from Carletonville Main Taxi**  
**Rank via Fochville, Parys, Vredefort, Kroonstad, Steynsrus, Senekal,**  
**Marquard and Clocolan through the RSA/Lesotho border at Maseru Bridge**  
**border post to Maseru Taxi Rank and return via the same route in**  
**reverse.2. Taxi Passengers and their personal effects crossing and/or**  
**intending to cross the border from Carletonville Main Taxi Rank via**  
**Fochville, Parys, Vredefort, Kroonstad, Steynsrus, Senekal,**  
**Marquard, Clocolan and Wepener through the RSA/Lesotho border at Van**  
**Rooyenshek/Mafeteng border post to Mafeteng Taxi Rank and return via**  
**the same route in reverse.3. Taxi Passengers and their personal**  
**effects crossing and/or intending to cross the border from**  
**Carletonville Main Taxi Rank via Fochville, Sasolburg, Heilbron,**  
**Petrussteyn, Bethlehem and Fouriesburg through the RSA/Lesotho border**  
**at Caledonspoort/Butha Buthe border post to Butha-Buthe Taxi Rank and**  
**return via the same route in reverse. 4. Taxi Passengers and their**  
**personal effects crossing and/or intending to cross the border from**  
**Carletonville Main Taxi Rank via Fochville, Parys, Vredefort,**

Kroonstad, Steynsrus, Senekal and Rosendal through the RSA/Lesotho border at Ficksburg Bridge/Maputsoe border post to Maputsoe Taxi Rank and return via the same route in reverse. 5. Taxi Passengers and their personal effects crossing and/or intending to cross the border from Carletonville Main Taxi Rank via Fochville, Parys, Vredefort, Kroonstad, Ventersburg, Winburg, Tweespruit, Hobhouse, Wepener, Zastron and Sterkspruit through the RSA/Lesotho border at Tele Bridge border post to Tele Bridge Taxi Rank and return via the same route in reverse. 6. Taxi Passengers and their personal effects crossing and/or intending to cross the border from Carletonville Main Taxi Rank via Fochville, Parys, Vredefort, Kroonstad, Ventersburg, Winburg, Tweespruit, Hobhouse, Wepener, Zastron and Sterkspruit through the RSA/Lesotho border at Makhaleng Bridge border post to Makhaleng Taxi Rank and return via the same route in reverse.

**O.P. 268776** (2) NOMIYA GC I.N. 5111220595086 (3) Regions: Republic of South Africa/Swaziland (4) C/O DURBAN LONG DISTANCE TAXI ASSOCIATION P O BOX 891 PINETOWN 3600 (5) **Renewal Permit** (6) Permit: 341750/2 = 1 x 16 passenger Micro bus - ND169104 (7) 1. Taxi passengers and their personal effects from Durban via Empangeni, Matuba and Mkuze through the RSA/Swaziland border at Golela/Lavumisa border post to Manzini and Mbabane. 2. Taxi passengers and their personal effects from Mbabane and Manzini through the RSA/Swaziland border at Golela /Lavumisa border post via Mkuze, Matuba and Empangeni to Durban.

## APPLICATIONS FOR PUBLIC ROAD CARRIER PERMITS

Particulars in respect of applications for public road carrier permits (as submitted to the respective local road transportation boards or the National Transport Commission) indicating, firstly, the reference number, and then—

- (a) the name of the applicant;
- (b) the place where the applicant conducts his business or wishes to conduct his business, as well as his postal address;
- (c) the nature of the application, that is whether it is an application for—
  - (C1) the grant of such permit;
  - (C2) the grant of additional authorisation;
  - (C3) the amendment of a route;
  - (C4) the amendment of a time-table;
  - (C5) the amendment of tariffs;
  - (C6) the renewal of such permit;
  - (C7) the transfer of such permit;
  - (C8) the change of the name of the undertaking concerned;
  - (C9) the replacement of a vehicle;
  - (C10) the amendment of vehicle particulars; or
  - (C11) an additional vehicle with existing authorisation;
  - as well as, in the case of an application contemplated in (C6) or (C7)—
  - (C12) the number of the permit concerned;
- (d) the number and type of vehicles, including the carrying capacity or gross vehicle mass of the vehicles involved in the application;
- (e) the nature of the road transportation or proposed road transportation, that is whether it involves persons or goods, or both;
- (f) the class or classes of goods that are conveyed or are to be conveyed; and
- (g) the points between or the route or routes along or the area or areas within which the road transportation is conducted or the proposed road transportation is to be conducted,

where any of (a) to (g) are applicable, are published below in terms of section 14 (1) of the Road Transportation Act, 1977 (Act No. 74 of 1977).

In terms of regulation 4 of the Road Transportation Regulations, 1977, written representations supporting or opposing these applications must, within 21 (twenty-one) days from the date of this publication, be lodged by hand with, or dispatched by registered post to, the local road transportation board concerned in quadruplicate, and lodged by hand with, or dispatched by registered post to, the applicant at his advertised address [see (b)] in single copy.

## AANSOEKE OM OPENBARE PADVERVOERPERMITTE

Besonderhede ten opsigte van aansoeke om openbare padvervoerpermitte (soos ingedien by die onderskeie plaaslike padvervoerrade of die Nasionale Vervoerkommissie) met aanduiding van, eerstens die verwysingsnommer, en dan—

- (a) die naam van die aansoeker;
- (b) die plek waar die aansoeker sy besigheid dryf of wil dryf, asook sy posadres;
- (c) die aard van die aansoek, dit wil sê of dit 'n aansoek om—
  - (C1) die toestaan van sodanige permit;
  - (C2) die toestaan van bykomende magtiging;



- (C3) die wysiging van 'n roete;
- (C4) die wysiging van 'n tydtafel;
- (C5) die wysiging van tariewe;
- (C6) die hernuwing van sodanige permit;
- (C7) die oordrag van sodanige permit;
- (C8) die verandering van die naam van die betrokke onderneming;
- (C9) die vervanging van 'n voertuig;
- (C10) die wysiging van voertuigbesonderhede; of
- (C11) 'n bykomende voertuig met bestaande magtiging is;  
—asook in die geval van 'n aansoek in (C6) of (C7) bedoel—
- (C12) die nommer van die betrokke permit;
- (d) die getal en tipe voertuie, met inbegrip van die dra vermoë of die bruto voertuigmassa van die voertuie wat by die aansoek betrokke is;
- (e) die aard van die padvervoer of voorgenome padvervoer, dit wil sê of dit persone of goedere, of albei behels;
- (f) die klas of klasse van goedere wat vervoer word of vervoer staan te word; en
- (g) die punte waartussen die roete of roetes waaroor die gebied of gebiede waarbinne die padvervoer onderneem staan te word,

waar enige van (a) tot (g) van toepassing is, word ingevolge artikel 14 (1) van die Wet op Padvervoer, 1977 (Wet No. 74 van 1977), hieronder gepubliseer.

Ingevolge regulasie 4 van die Padvervoerregulasies, 1977, moet skriftelike versoë ter ondersteuning of bestryding van hierdie aansoeke, binne 21 (een-en-twintig) dae vanaf die datum van hierdie publikasie, in viervoud, óf per hand ingedien word by óf per geregistreerde pos, gestuur word aan die betrokke padvervoerraad en in enkelvoud of per hand ingedien word by óf per geregistreerde pos, gestuur word aan die aansoeker by sy gepubliseerde adres [kyk (b)].

**GOODWOOD**

***Address to which representations must be submitted: The Secretary, Local Road Transportation Board, Private Bag X8, Goodwood, 7460, and the respective applicant.***

***Adres waarheen vertoë gerig moet word: Die Sekretaris, Plaaslike Padvervoerraad, Privaat Sak X8, Goodwood, 7460, en die betrokke applikant.***

**Full particulars in respect of each application are open to inspection at the Local Road Transportation Board's Office, 5 Magnolia, Valencia Park, 1201.**

**Volle besonderhede ten opsigte van elke aansoek lê ter insae by die Plaaslike Padvervoerraad se Kantoor, Magnolia 5, Valencia Park, 1201.**

**from/van : 2005/12/02  
from/van : N240**

**to/tot : 2005/12/02  
to/tot : N240**

OP.5514660. (2) ODENDAAL STANLEY AUBREY SA ID NO 6308015201081. POSTAL ADDRESS: 158 - 9DE STRAAT, KENSINGTON, 7405 (4) REPLACE (INCRE OF PASS 14-16), PERMIT NO. 1526889/2 FROM ODENDAAL STANLEY AUBREY SA (16 X PASSENGERS, DISTRICT: GOODWOOD).

Permit No. 1526889/2

TAXI PASSENGERS -

87: KENSINGTON - CAPE TOWN

FROM TAXI RANK AT KENSINGTON CIVIC CENTRE KENSINGTON, INTO 11TH AVE, LEFT INTO NYMAN STREET, LEFT INTO 12TH AVE, RIGHT INTO DAPPER STREET, LEFT INTO 16TH AVE, LEFT INTO FACTRETON AVE, RIGHT INTO VliegTUG AVE, RIGHT INTO TYPHOON STREET, LEFT INTO LUGMAG AVE, LEFT INTO SUNDERLAND STREET, LEFT INTO 10TH AVE, RIGHT INTO BUNNEY STREET, RIGHT INTO 6TH AVE, LEFT INTO 12TH STREET, LEFT INTO 5TH AVE, RIGHT INTO VOORTREKKER ROAD, RIGHT INTO ALBERT ROAD, INTO NEW MARKET STREET, LEFT INTO RUSSEL STREET, RIGHT INTO SIR LOWRY ROAD, RIGHT INTO OSWALD PIROW STREET, RIGHT INTO TOP DECK CAPE TOWN RAILWAY STATION CAPE TOWN AND RETURN ALONG THE SAME ROUTE.

88: KENSINGTON - VASCO

FROM TAXI RANK AT KENSINGTON CIVIC CENTRE KENSINGTON, LEFT INTO 11TH AVE, RIGHT INTO SUNDERLAND STREET, RIGHT INTO LUGMAG AVE, RIGHT INTO TYPHOON STREET, LEFT INTO VliegTUG AVE, LEFT INTO FACTRETON AVE, RIGHT INTO 16TH AVE, LEFT INTO VOORTREKKER ROAD, ALONG VOORTREKKER ROAD TO VASCO RAILWAY STATION AND RETURN ALONG THE SAME ROUTE.

89: KENSINGTON - MUTUAL STATION

FROM TAXI RANK AT KENSINGTON CIVIC CENTRE KENSINGTON, INTO 11TH AVE, RIGHT INTO SUNDERLAND STREET, RIGHT INTO LUGMAG AVE, RIGHT INTO TYPHOON STREET, LEFT INTO VliegTUG AVE, LEFT INTO FACTRETON AVE, RIGHT INTO 16TH AVE, RIGHT INTO VOORTREKKER ROAD, ALONG VOORTREKKER ROAD, LEFT INTO CREMATORIUM ROAD TO MUTUAL RAILWAY STATION DROP-OFF ONLY AND RETURN ALONG THE SAME ROUTE.

376: KENSINGTON - BELLVILLE

FROM 16TH AVE KENSINGTON, LEFT INTO FACTRETON AVE, RIGHT INTO VliegTUG AVE, RIGHT INTO TYPHOON STREET, LEFT INTO LUGMAG AVE, LEFT INTO SUNDERLAND STREET, LEFT INTO 10TH AVE, RIGHT INTO BUNNY STREET, LEFT INTO 6TH AVE, RIGHT INTO 12TH STREET, LEFT INTO 5TH AVE, LEFT INTO VOORTREKKER ROAD, ALONG VOORTREKKER ROAD, RIGHT INTO CHARL MALAN STREET TO MIDDESTAD BELLVILLE (DROP-OFF ONLY) AND RETURN.

ABOVE ROUTE SUBJECT TO THE FOLLOWING CONDITIONS:-

(A) THAT NO PASSENGERS ARE PICKED UP AT ANY OTHER TAXI RANK. (B) THE VEHICLE MUST BE REGISTERED IN THE NAME OF THE OPERATING LICENCE HOLDER. (C) THE HOLDER OF THIS OPERATING LICENCE IS PROHIBITED FROM ENTERING INTO ANY AGREEMENT WHEREBY ANOTHER PARTY IS PERMITTED TO UNDERTAKE ROAD TRANSPORTATION FOR OWN GAIN UNDER AUTHORITY OF THIS LICENCE. (D) THE COMPLETE ROUTE MUST BE TRAVERSED AND NOT ONLY A PORTION OF IT. (E) THE OPERATING LICENCE IS NOT TRANSFERABLE. (F) THE AUTHORITY IS REVIEWABLE AT ANY TIME.

OP.5520546. (2) WOKO MANTOMBI MARGARET MM ID NO 5506070396081. (3) DISTRICT: BELLVILLE. POSTAL ADDRESS: 793 WIMPY HOMES, OLD CROSS ROADS, NYANGA, 7750 C/O BELLVILLE TAXI ASSO-CATA 22 VOLKSENTRUM, CROSS STR, BELLVILLE, 7530. (4) NEW APPLICATION. (5) 1 X 16 PASSENGERS. (6) THE CONVEYANCE OF TAXI PASSENGERS. (7) AUTHORITY: 2-BELLVILLE-NYANGA

FROM TAXI RANK AT BELLVILLE, RIGHT INTO CHARL MALAN STREET, RIGHT INTO BELRAIL ROAD, RIGHT INTO MODDERDAM ROAD, LEFT INTO BORCHARDS QUARRY ROAD, RIGHT INTO NY 108, LEFT INTO OWEN ROAD, LEFT INTO MILLERS ROAD, RIGHT INTO ZWELITSHA DRIVE, RIGHT INTO SITHANDATHU ROAD TO NYANGA TAXI RANK AND RETURN ALONG THE SAME ROUTE.

40-BELLVILLE-WALLACEDENE

FROM TAXI RANK AT BELLVILLE RAILWAY STATION, RIGHT INTO CHARL MALAN STREET, RIGHT INTO VOORTREKKER ROAD, LEFT INTO OLD PAARL ROAD PAST BRACKENFELL, NORTHPIKE, SCOTTSDENE TO WALLACEDENE TURN-OFF TO TAXI RANK WALLACEDENE AND RETURN ALONG THE SAME ROUTE.

175-BELLVILLE-EVERSDAL

VANAF TAXI STAANPLEK TE BELLVILLE, IN CHARL MALANSTRAAT, REGS IN VOORTREKKERWEG, LINKS MET OU PAARLWEG, LINKS IN BILL BEZUIDENHOUT RYLAAN, REGS IN SUIKERBOSSIESTRAAT, LINKS IN OLD OAKWEG, REGS IN PANORAMAWEG, LINKS IN MOUNTAINVIEW, REGS IN EDELWEISSTRAAT, REGS IN KENDALWEG, REGS IN SONDAL OOR EVERS DALWEG IN MOPANIESTRAAT, LINKS IN BETHANIESTRAAT, REGS IN VYEBOOMSTRAAT EVERS DAL EN TERUG SOOS VOLG: REGS IN BEBRONSTRAAT, OOR

EVERSDALWEG, IN CHANTELEUR OOR MOUNTAINVIEW N PANORAMAWEG, OOR OLD OAKWEG, IN SONNEBLOMSTRAAT, LINKS IN BILL BEZUIDENHOUT RYLAAN, REGS IN OU PAARLWEG, REGS IN VOORTREKKERWEG, LINKS IN CHARL MALANSTRAAT NA STAANPLEK TE BELLVILLE SPOORWEGSTASIE.  
404-BELLVILLE-BLOEKOMBOS

-----  
FROM BELLVILLE TAXI RANK BELLVILLE, INTO CHARL MALAN STREET, RIGHT INTO VOORTREKKER ROAD, LEFT INTO OLD PAARL ROAD, RIGHT INTO NORTHPIKE DRIVE, INTO BUITENSINGEL, INTO PARK AVE, INTO BOESAK STREET, RIGHT INTO FIRST GATE TO WALLACEDENE, INTO SECOND GATE INTO BLOEKOMBOS AND RETURN ALONG THE SAME ROUTE.  
602-BELLVILLE-WELGEMOED

-----  
FROM TAXI RANK AT BELLVILLE, INTO STATION ROAD, RIGHT INTO DURBAN ROAD, LEFT INTO A J WEST ROAD, LEFT INTO MARKET STREET, RIGHT INTO LANDROS STREET, LEFT INTO VOORTREKKER ROAD, RIGHT INTO LINCOLN AVE, LEFT INTO HENDRIK VERVOED ROAD, RIGHT INTO JIP DE JAGER DRIVE, RIGHT INTO VAN RIEBEECKHOF ROAD TO WELGEMOED TO DROP-OFF AND PICK-UP ONLY AND RETURN ALONG THE SAME ROUTE.  
H56-BELLVILLE-HERMANUS

-----  
VANAF HUURMOTORSTAANPLEK TE BELLVILLE, CHARL MALANSTRAAT REGS IN VOORTREKKERSTRAAT, REGS IN R300 LINKS N2, GAAN VOORT OP N2 NA SOMERSET WES, GRABOUW, BOTRIVIER LINKS IN HAWSTON, ZWELIHLE NA HERMANUS  
HUURMOTORSTAANPLEK EN TERUG.  
H57-BELLVILLE-WORCESTER

-----  
VANAF HUURMOTORSTAANPLEK TE BELLVILLE, LINKS IN CHARL MALANSTRAAT REGS IN VOORTREKKERSTRAAT, LINKS IN R300, KUILSRIVIER SNELWEG REGS N1 VERBY PAARL TOT BY EERSTE ROBOT BY WORCESTER WAAR REGS GEDRAAI WORD IN BRANDWAGHTWEG, LANGS RABIELAAN, LINKS IN TULBAGHSTRAAT TOT BY HUURMOTORSTAANPLEK TE HOEK VAN BARING & TULBAGHSTRATE TE WORCESTER EN TERUG.

OP.5521888. (2) UNICAB INVESTMENTS (PTY) LTD ID NO 980508807. POSTAL ADDRESS: P.O. BOX 43245, WOODSTOCK, 7915 (4) RENEWAL OF PERMIT, PERMIT NO. 1523771/2 FROM UNICAB INVESTMENTS (PTY) LTD (4 X PASSENGERS, DISTRICT: CAPE TOWN). (7) AUTHORITY AS IN LAST MENTIONED PERMIT(S).

OP.5522449. (2) LUCAS WILLEM W ID NO 3512315072018. (3) DISTRICT: WORCESTER. POSTAL ADDRESS: 103 DURBAN STRAAT, WORCESTER, WORCESTER, 6850. (4) ADDITIONAL AUTHORITY, PERMIT NO. 509838/0 FROM LUCAS WILLEM W (11 X PASSENGERS, DISTRICT: WORCESTER). (5) 1 X 11 PASSENGERS. (6) THE CONVEYANCE OF TAXI PASSENGERS. (7) AUTHORITY:

Permit No. 509838/0  
(I) BINNE 'N GEBIED MET 'N STRAAL VAN 50 KM VANAF MUNNIK SENTRUM, GREYSTRAAT, WORCESTER EN TERUG.  
(II) TOEVALLIGE RITTE: VANAF MUNNIK ENJINSENTRUM, GREYSTRAAT WORCESTER NA PUNTE GELEE BINNE 'N GEBIED MET 'N STRAAL VAN 240 KM VANAF WORCESTER EN TERUG OP VOORWAARDE DAT OP DIE HEENREIS GEEN PASSASIERES OPGELAAI WORD NADAT WORCESTER VERLAAT IS NIE EN OP DIE TERUGREIS GEEN PASSASIERES AFGELAAI WORD VOORDAT WORCESTER BEREIK WORD NIE.  
PUNTE (I) EN (II) ONDERWORPE AAN DIE VOLGENDE VOORWAARDE:  
(A) GEEN PASSASIERES BY ENIGE ANDER HUURMOTORSTAANPLEK OPGETEL MAG WORD NIE. (B) DIE VOERTUIG MOET IN DIE NAAM VAN DIE APPLIKANT GEREGISTREER WEES. (C) DIE HOER VAN HIERDIE PERMIT WORD BELET OM 'N OOREENKOMS AAN TE GAAN WAARKRAGTENS ENIGE ANDER PARTY GEMAGTIG WORD OM VIR EIE GEWIN PADVERVOER TE ONDERNEEM KRAGTENS MAGTIGING VERLEEN DEUR HIERDIE PERMIT.  
BYKOMENDE MAGTIGING

## ROETE 2

-----  
GEORGANISEERDE GESELSKAPPE SOOS RUGBY TOESKOUERS, BEGRAFNISSE, EN OF UITSTAPPIES VANAF DURBAN STRAAT 103 WORCESTER MET 'N RADIUS VAN 20KM NA PUNTE GELEE BINNE DIE PROVINSIE VAN DIE WES KAAP EN TERUG  
GEEN ANDER RANKS OF OPLAAI PUNTE SAL GEBRUIK WORD NIE.  
ROETE 3

-----  
VANAF HOU AREA TULBAGH STRAAT WORCESTER, LINKS IN ADDERLEY STRAAT OOR HOOGSTRAAT TOT BY DURBAN STRAAT, REGS IN DURBAN STRAAT TOT IN RAWSONVILLE BY N1 AANSLUITING, LINKS IN N1 VIA DIE TONNEL, VIA PAARL VOORT MET N1, LINKS BY AFDRAAI DURBANVILLE/BELLVILLE OOR VOORTREKKER ROAD TOT BY STATION ROAD, LINKS IN STATION ROAD TOT ONDER DIE BRUG AFLAAI PUNT BELLVILLE NA WORCSTER.  
OP DIESELFDE ROETE WEER TERUG NA HOU-AREA TULBAGH STRAAT, WORCESTER.

OP.5523527. (2) NGUBO XOLILE JUSTICE XJ ID NO 6405245768085. POSTAL



ADDRESS: 1231 VINEYARD STREET, KAYAMANDI, STELLENBOSCH, 7600 (4)  
 OPERATING LICENCE CONVERSION, PERMIT NO. 510236/1 FROM NGUBO XOLILE  
 JUSTICE XJ (15 X PASSENGERS, DISTRICT: RADIUS). (7) AUTHORITY AS IN LAST  
 MENTIONED PERMIT(S).

Permit No. 510236/1  
 467 BLOEKOMBOS - BELLVILLE

FROM TAXI RANK IN OLD PAARL ROAD, BLOEKOMBOS, ALONG OLD PAARL ROAD, RIGHT  
 INTO VOORTREKKER ROAD, LEFT INTO BELRAIL STREET TO TAXI TERMINUS BELLVILLE  
 AND RETURN AS FOLLOWS: INTO BELLRAIL STREET, RIGHT INTO VOORTREKKER ROAD,  
 LEFT INTO OLD PAARL ROAD, INTO BRACKENFELL HYPERMARKET, BACK INTO OLD PAARL  
 ROAD, RIGHT INTO NORTHPIKE DRIVE, LEFT INTO EASTWOOD DRIVE, RIGHT INTO  
 HOWARD DRIVE, RIGHT INTO CENTRAL DRIVE, LEFT INTO NORTHPIKE DRIVE, INTO  
 BUITEN CRESCENT, RIGHT INTO LABOHEME STREET TO TAXI RANK IN BOESAK STREET,  
 WALLACEDENE, RIGHT INTO BOTFONTEIN ROAD, RIGHT INTO OLD PAARL ROAD TO TAXI  
 RANK IN BLOEKOMBOS.

F15 BLOEKOMBOS - BELLVILLE

FROM TAXI RANK IN OLD PAARL ROAD, BLOEKOMBOS, ALONG OLD PAARL ROAD, RIGHT  
 INTO VOORTREKKER ROAD, LEFT INTO MODDERDAM ROAD, RIGHT INTO BELLRAIL STREET  
 TO TAXI TERMINUS BELLVILLE AND RETURN AS FOLLOWS: INTO BELLRAIL STREET,  
 RIGHT INTO VOORTREKKER ROAD, LEFT INTO OLD PAARL ROAD, ALONG OLD PAARL ROAD  
 TO TAXI RANK IN BLOEKOMBOS.

G14 BLOEKOMBOS - DURBANVILLE

FROM TAXI RANK IN OLD PAARL ROAD, BLOEKOMBOS, INTO OLD PAARL ROAD, ALONG  
 OLD PAARL ROAD, RIGHT INTO VAN RIEBEECK ROAD, RIGHT ONTO N1, ALONG N1, LEFT  
 AT JOOSTENBERG VLAKE TURN-OFF. INTO KLIPHEUWEL ROAD, INTO FISANTEKRAAL  
 FARM, LEFT INTO LICHTENBERG ROAD, LEFT INTO KLIPHEUWEL ROAD, ALONG  
 KLIPHEUWEL ROAD WHICH BECOMES WELLINGTON ROAD, RIGHT INTO NEW STREET,  
 DURBANVILLE TO TAXI RANK AT DURBANVILLE AND RETURN ALONG THE SAME ROUTE.  
 BLOEKOMBOS - WALLACEDENE

FROM TAXI RANK IN OLD PAARL ROAD, BLOEKOMBOS, INTO VOORTREKKER ROAD, LEFT  
 BOTFONTEIN ROAD AND LEFT INTO WALLACEDENE AND RETURN.

G13 BLOEKOMBOS - KRAAIFONTEIN STATION KRAAIFONTEIN

FROM TAXI RANK IN OLD PAARL ROAD, BLOEKOMBOS, INTO OLD PAARL ROAD, INTO  
 VOORTREKKER ROAD, RIGHT INTO STATION ROAD KRAAIFONTEIN, ALONG STATION ROAD  
 TO KRAAIFONTEIN RAILWAY STATION, KRAAIFONTEIN AND RETURN ALONG THE SAME  
 ROUTE.

BLOEKOMBOS - CAPE GATE

FROM TAXI RANK LEFT INTO OLD PAARL ROAD, TURN RIGHT AT THE CIRCLE (M167)  
 AND LEFT INTO N1 TURN OFF AT THE OKAVANGO ROAD, RIGHT INTO THE CENTRE AND  
 RETURN.

BLOEKOMBOS - CAPE GATE

FROM TAXI RANK IN OLD PAARL ROAD, ALONG OLD PAARL ROAD, RIGHT INTO VAN  
 RIEBEECK ROAD, LEFT INTO FRANS CONRADIE ROAD AND STRAIGHT TO OKAVANGO ROAD  
 AND TURN RIGHT TO CAPE GATE MALL.

BLOEKOMBOS - KLAPMUTS

TAXI RANK RIGHT INTO OLD PAARL ROAD, STRAIGHT AND LEFT R304 (MALMESBURY  
 ROAD) RIGHT INTO OLD PAARL ROAD (R101) STRAIGHT TO KLAPMUTS RIGHT INTO R44  
 AND RIGHT MERCHANT STREET INTO KLAPMUTS LOCATION AND RETURN ALONG THE SAME  
 ROUTE.

BLOEKOMBOS - STELLENBOSCH

FROM TAXI RANK RIGHT INTO OLD PAARL ROAD, STRAIGHT AND RIGHT INTO R304  
 STRAIGHT TO STELLENBOSCH TURN RIGHT INTO SOKUQALA STREET, LEFT MAKUPULA  
 STREET LEFT SETONA STREET, LEFT INTO BASSI STREET, RIGHT INTO MASITHANDANE  
 STREET AND JOIN R304 AGAIN AND JOIN BIRD STREET STRAIGHT TO THE SECOND  
 CIRCLE AND TURN BACK TO DU TOIT METRO RAIL STATION AND RETURN SAME ROUTE.

OP.5523794. (2) ARENDSE ANWAR A ID NO 7501105227086. (3) DISTRICT:  
 WYNBERG. POSTAL ADDRESS: 24 WAAIHOEK ROAD, HEIDEVELD, 7764. (4) NEW  
 APPLICATION. (5) 1 X 15 PASSENGERS. (6) THE CONVEYANCE OF TAXI  
 PASSENGERS. (7) AUTHORITY:

A. TAXI PASSENGERS -  
 C63 CAPE TOWN - HEIDEVELD

FROM TAXI RANK AT TOP DECK CAPE TOWN RAILWAY STATION CAPE  
 TOWN, LEFT INTO OSWALD PIROW STREET, RIGHT INTO EASTERN  
 BOULEVARD, INTO SETTLERS WAY, LEFT AT ATHLONE POWER STATION  
 OFF-RAMP, INTO JAN SMUTS DRIVE, LEFT INTO KLIPFONTEIN ROAD,  
 LEFT INTO CALENDULA STREET, RIGHT INTO DR ABDURAGHMAN  
 AVENUE, INTO CORNFLOWER STREET, INTO BLOSSOM STREET, LEFT

INTO KLIPFONTEIN ROAD, ALONG KLIPFONTEIN ROAD, LEFT INTO 5TH AVENUE, RIGHT INTO HEIDEVELD ROAD, RIGHT INTO ASCENSION ROAD, ACROSS DUINEFONTEIN ROAD, INTO BAMBOES STREET, RIGHT INTO LAINGSBURG ROAD, LEFT INTO JONKERSHOEK ROAD HEIDEVELD AND RETURN ALONG THE SAME ROUTE SUBJECT TO THE CONDITION THAT NO PASSENGERS ARE PICKED UP AT ANY RANK IN BRIDGETOWN. NO PICKING UP OF PASSENGERS WITHIN A 400 METRE RADIUS FROM ANY TAXI RANK IN HEIDEVELD.

C64 CAPE TOWN - BRIDGETOWN

FROM TAXI RANK AT TOP DECK CAPE TOWN RAILWAY STATION CAPE TOWN, LEFT INTO OSWALD PIROW ROAD, RIGHT INTO EASTERN BOULEVARD, INTO SETTLERS WAY, LEFT AT ATHLONE POWER STATION OFF-RAMP, INTO JAN SMUTS DRIVE, LEFT INTO ELAND STREET, RIGHT INTO PROTEA STREET, LEFT INTO AVENUE DR ABDURAGHMAN, RIGHT INTO CROSS STREET, LEFT INTO SPRINGBOK STREET, LEFT INTO HICKORY STREET, RIGHT INTO AVENUE DR ABDURAGHMAN, BECOMING CORNFLOWER STREET, INTO BLOSSOM STREET, TILL KLIPFONTEIN ROAD AND RETURN TO CAPE TOWN TOP DECK AS FOLLOWS: LEFT INTO KLIPFONTEIN ROAD, LEFT INTO VANGUARD DRIVE, LEFT ONTO N2, DE WAAL DRIVE, EASTERN BOULEVARD LEFT INTO OSWALD PIROW STREET, RIGHT INTO TOP DECK, CAPE TOWN RAILWAY STATION. SUBJECT TO THAT NO PASSENGERS ARE PICKED UP ON ANY RANK IN BRIDGETOWN.

C65 CAPE TOWN - BRIDGETOWN

FROM TAXI RANK AT TOP DECK CAPE TOWN RAILWAY STATION CAPE TOWN, LEFT INTO OSWALD PIROW STREET, RIGHT INTO EASTERN BOULEVARD, INTO SETTLERS WAY, LEFT AT ATHLONE POWER STATION OFF-RAMP, INTO JAN SMUTS DRIVE, LEFT INTO ELAND STREET, RIGHT INTO PROTEA STREET, LEFT INTO D ABDURAGHMAN STREET, RIGHT INTO CROSS STREET, LEFT INTO SPRINGBOK STREET, LEFT INTO HICKORY STREET, RIGHT INTO DR ABDURAGHMAN AVENUE, INTO CORNFLOWER STREET, INTO BLOSSOM STREET, INTO KLIPFONTEIN STREET TO BRIDGETOWN AND RETURN AS FOLLOWS: LEFT INTO KLIPFONTEIN ROAD, LEFT INTO VANGUARD DRIVE, LEFT ONTO N2, INTO DE WALL DRIVE, INTO EASTERN BOULEVARD, LEFT INTO OSWALD PIROW STREET, RIGHT INTO TOP DECK CAPE TOWN RAILWAY STATION CAPE TOWN SUBJECT TO THE CONDITION THAT NO PASSENGERS ARE PICKED UP AT ANY RANK IN BRIDGETOWN. NO PICKING UP OF PASSENGERS WITHIN A 400 METRE RADIUS FROM ANY TAXI RANK IN BRIDGETOWN.

36 CAPE TOWN - HEIDEVELD

FROM TAXI RANK AT TOP DECK CAPE TOWN RAILWAY STATION, LEFT INTO OSWALD PIROW ROAD, RIGHT INTO EASTERN BOULEVARD, INTO SETTLERS WAY ALONG SETTLERS WAY TO HEIDEVELD TURN OFF, RIGHT INTO MODDERDAM ROAD, ALONG MODDERDAM ROAD, RIGHT INTO ASCENSION ROAD, RIGHT INTO HEIDEVELD ROAD TO TAXI RANK AT HEIDEVELD AND RETURN.

211 CAPE TOWN - HEIDEVELD

FROM TAXI RANK AT TOP DECK, CAPE TOWN RAILWAY STATION, KLIPFONTEIN, RIGHT INTO OSWALD PIROW ROAD, LEFT INTO EASTERN BOULEVARD, ALONG EASTERN BOULEVARD TO SETTLERS WAY, ALONG SETTLERS WAY TO THE MODDERDAM ROAD OFF RAMP, PROCEED ALONG MODDERDAM ROAD WHICH BECOMES DUINEFONTEIN ROAD, RIGHT INTO HEIDEVELD ROAD AND RETURN AS FOLLOWS: LEFT INTO VANGUARD DRIVE, RIGHT INTO KLIPFONTEIN ROAD WHICH BECOMES DURBAN ROAD, RIGHT INTO MAIN ROAD MOWBRAY, ALONG MAIN ROAD WHICH BECOMES VICTORIA ROAD, BECOMING SIR LOWRY ROAD RIGHT INTO OSWALD PIROW ROAD, LEFT INTO TOP DECK, CAPE TOWN RAILWAY STATION, CAPE TOWN.

448 CAPE TOWN STATION DECK - MANENBERG

FROM TOP DECK, RAILWAY STATION CAPE TOWN, LEFT INTO OSWALD PIROW, RIGHT INTO SETTLERS WAY, LEFT INTO MODDERDAM ROAD, RIGHT INTO DUINEFONTEIN ROAD, RIGHT INTO JORDAAN STREET, LEFT INTO RUIMTE ROAD, RIGHT INTO MANENBERG AVENUE, INTO GEORGE STREET, MANENBERG AND RETURN AS FOLLOWS: GEORGE STREET INTO MANENBERG AVENUE, LEFT INTO RUIMTE ROAD, RIGHT INTO JORDAAN STREET, LEFT INTO DUINEFONTEIN ROAD THROUGH OBSERVATORY, SALT RIVER, WOODSTOCK, INTO SIR LOWRY ROAD, RIGHT INTO OSWALD PIROW, LEFT INTO TOP DECK, CAPE TOWN RAILWAY STATION, CAPE TOWN.

449 CAPE TOWN STATION DECK - MANENBERG

FROM TOP DECK RAILWAY STATION, CAPE TOWN, LEFT INTO OSWALD PIROW, RIGHT INTO EASTERN BOULEVARD, INTO SETTLERS WAY, LEFT INTO M5 FREEWAY, LEFT INTO RONDEBOSCH/RED CROSS TURN OFF WHICH BECOMES KLIPFONTEIN ROAD, ALONG KLIPFONTEIN ROAD THROUGH ATHLONE, GATESVILLE, RIGHT INTO DUINEFONTEIN ROAD, RIGHT INTO JORDAAN STREET, LEFT INTO RUIMTE ROAD, RIGHT INTO MANENBERG AVENUE, INTO GEORGE STREET, MANENBERG AND RETURN AS FOLLOWS: GEORGE STREET INTO MANENBERG AVENUE, LEFT INTO RUIMTE ROAD, RIGHT INTO JORDAAN STREET, LEFT INTO DUINEFONTEIN ROAD, LEFT INTO KLIPFONTEIN ROAD, ALONG KLIPFONTEIN



ROAD WHICH BECOMES DURBAN ROAD, MOWBRAY, RIGHT INTO MAIN ROAD M4, ALONG MAIN ROAD THROUGH OBSERVATORY, SALT RIVER, WOODSTOCK, INTO SIR LOWRY ROAD, RIGHT INTO OSWALD PIROW, LEFT INTO TOP DECK, CAPE TOWN RAILWAY STATION, CAPE TOWN.

603 CAPE TOWN - BONTEHEUWEL

FROM TAXI RANK AT TOP DECK, CAPE TOWN RAILWAY STATION, LEFT INTO OSWALD PIROW ROAD, RIGHT INTO HERTZOG BOULEVARD EASTERN BOULEVARD, INTO N2 ALONG N2, INTO VANGUARD DRIVE, RIGHT INTO BLUEGUM STREET, RIGHT INTO BONTEHEUWEL AVENUE, ALONG BONTEHEUWEL AVENUE, RIGHT INTO JAKKALSVLEI AVENUE, BONTEHEUWEL AND RETURN.

A01 CAPE TOWN - BONTEHEUWEL

FROM TAXI RANK AT TOP DECK, CAPE TOWN RAILWAY STATION, CAPE TOWN, LEFT INTO OSWALD PIROW ROAD, RIGHT INTO EASTERN BOULEVARD INTO SETTLERS WAY WHICH BECOMES N2, ALONG N2, LEFT AT VANGUARD DRIVE, RIGHT INTO BLUEGUM STREET, RIGHT INTO KIAAT ROAD, LEFT INTO BONTEHEUWEL AVENUE, LEFT INTO JAKKALSVLEI ROAD BONTEHEUWEL AND RETURN AS FOLLOWS: RIGHT INTO HONEYSUCKLE ROAD, RIGHT INTO BLUEGUM STREET, LEFT INTO VANGUARD DRIVE, RIGHT INTO KLIPFONTEIN ROAD, ALONG KLIPFONTEIN ROAD WHICH BECOMES DURBAN ROAD, RIGHT INTO MAIN ROAD MOWBRAY, ALONG MAIN ROAD WHICH BECOMES VICTORIA ROAD, INTO SIR LOWRY ROAD, RIGHT INTO OSWALD PIROW STREET, LEFT INTO TOP DECK, CAPE TOWN RAILWAY STATION, CAPE TOWN.

A02 CAPE TOWN - BONTEHEUWEL

FROM TAXI RANK AT TOP DECK, CAPE TOWN RAILWAY STATION, CAPE TOWN, RIGHT INTO OSWALD PIROW STREET, LEFT INTO SIR LOWRY ROAD, INTO VICTORIA ROAD WHICH BECOMES MAIN ROAD, LEFT INTO SETTLERS WAY, LEFT ONTO BLACK RIVER PARK WAY, LEFT INTO KLIPFONTEIN ROAD, ALONG KLIPFONTEIN ROAD, LEFT INTO VANGUARD DRIVE, RIGHT INTO BLUEGUM STREET, RIGHT INTO BONTEHEUWEL AVENUE, RIGHT INTO JAKKALSVLEI ROAD BONTEHEUWEL AND RETURN AS FOLLOWS: LEFT INTO VANGUARD DRIVE, RIGHT INTO KLIPFONTEIN ROAD, RIGHT INTO BLACK RIVER PARK WAY, ONTO M5, LEFT ONTO N2, LEFT ONTO MOWBRAY OFF RAMP, RIGHT INTO MAIN ROAD WHICH BECOMES VICTORIA ROAD, INTO SIR LOWRY ROAD, RIGHT INTO OSWALD PIROW STREET, LEFT INTO TOP DECK, CAPE TOWN RAILWAY STATION CAPE TOWN.

CAPE TOWN STATION DECK - MELKBOSSTRAND AND RETURN

FROM CAPE TOWN STATION DECK, LEFT INTO OSWALD PIROW AT ROBOTS TURN RIGHT INTO N1, LEFT INTO KOEBERG ROAD ALONG KOEBERG ROAD TOWARDS KILLARNEY, LEFT INTO BLAAUWBERG ROAD, ALONG BLAAUWBERG ROAD, UNTIL OTTO DU PLESSIS TURN OFF, RIGHT INTO OTTO DU PLESSIS ROAD, ALONG OTTO DU PLESSIS DRIVE, LEFT INTO SIR DAVID BAIRD DRIVE, CONTINUE TO OTTO DU PLESSIS DRIVE, LEFT INTO OTTO DU PLESSIS DRIVE, CONTINUE ALONG OTTO DU PLESSIS DRIVE TOWARDS MELKBOSSTRAND, ONTO M14, CONTINUE OVER WEST COAST ROAD, INTO M18, RIGHT INTO POTSDAM ROAD TO KILLARNEY INTERCHANGE, INTO KOEBERG ROAD, LEFT INTO MONTAGUE DRIVE, ALONG MONTAGUE DRIVE INTO SUMMER GREENS MAIN ROAD TO THE STATION AND RETURN INTO BOSMANS DAM ROAD, LEFT INTO KOEBERG ROAD, RIGHT INTO SECTION ROAD, LEFT INTO PAARDEN EILAND ROAD TO PAARDEN EILAND AND RETURN INTO SECTION ROAD, RIGHT INTO KOEBERG ROAD, RIGHT INTO VOORTREKKER ROAD, ALONG VOORTREKKER ROAD, INTO ALBERT STREET, LEFT INTO RUSSEL STREET, RIGHT INTO SIR LOWRY ROAD, RIGHT INTO OSWALD PIROW ROAD, LEFT TOP DECK, CAPE TOWN RAILWAY STATION.

CAPE TOWN STATION TOP DECK - FRANKDALE

FROM TOP DECK INTERCHANGE LEFT INTO OSWALD PIROW ROAD, AT LAST ROBOT TURN RIGHT INTO THE N1 FREEWAY CONTINUE TILL BROOKLYN TURN-OFF, TURN RIGHT INTO SECTION STREET AND THEN LEFT INTO KOEBERG ROAD, RIGHT INTO BOSMANS DAM ROAD, RIGHT INTO SUMMER GREENS MAIN ROAD TOWARDS CENTURY CITY AND RETURN ALONG MAIN ROAD, INTO RAILWAY ROAD, MONTAGUE GARDENS, LEFT INTO LINK ROAD, LEFT INTO MONTAGUE DRIVE, RIGHT INTO MARCONI ROAD, LEFT INTO MONTAGUE DRIVE, RIGHT INTO KOEBERG ROAD, ALONG KOEBERG ROAD, INTO POTSDAM ROAD, THROUGH KILLARNEY GARDENS, DU NOON, LEFT INTO N7, ALONG N7 PAST FRANKDALE AND MORNINGSTAR, RETURN AS FOLLOWS: LEFT INTO M19, ALONG M19 LEFT INTO WEST COAST ROAD, RIGHT INTO SANDOWN ROAD, TURN BACK INTO WEST COAST ROAD, RIGHT INTO OTTO DU PLESSIS DRIVE, LEFT INTO ZASTRON ROAD, RIGHT INTO ASCOT ROAD, INTO UNION ROAD, LEFT INTO BOUNDARY ROAD, RIGHT KOEBERG ROAD, RIGHT INTO VOORTREKKER ROAD, CONTINUE INTO ALBERT ROAD, LEFT INTO RUSSEL STREET RIGHT INTO SIR LOWRY ROAD, RIGHT INTO OSWALD PIROW LEFT ONTO TOP DECK, CAPE TOWN STATION.

CAPE TOWN - SANDDRIF - MONTAGUE GARDENS

DEPART CAPE TOWN STATION TOP DECK, TURN LEFT INTO OSWALD PIROW ROAD, PROCEED TILL THE LAST SET OF ROBOTS THEN TURN RIGHT TO PROCEED ALONG THE N1 UNTIL THE KOEBERG ROAD TURN OFF AT BROOKLYN, PROCEED ALONG KOEBERG ROAD, TURN RIGHT INTO BOSMANS DAM ROAD VIA SANDDRIFT, LEFT INTO MONTAGUE DRIVE MONTAGUE GARDENS AND RETURN AS FOLLOWS: LEFT INTO FREEDOM ROAD OR RACE COURSE ROAD, LEFT INTO KOEBERG ROAD VIA CAMBRIDGE TAXI RANK, PROCEED ALONG KOEBERG ROAD TO CAPE TOWN AND TURN LEFT ONTO N1 AND PROCEED UNTIL OSWALD

PIROW ROAD TURN OFF AND TURN ONTO THE TOP DECK, CAPE TOWN STATION.

OR  
PROCEED ALONG KOEBERG ROAD AND TURN RIGHT INTO VOORTREKKER ROAD CONTINUE INTO ALBERT ROAD, LEFT INTO RUSSEL STREET, RIGHT INTO SIR LOWRY ROAD RIGHT INTO OSWALD PIROW ROAD, LEFT INTO TOP DECK, CAPE TOWN STATION.  
CAPE TOWN - MILNERTON

-----  
FROM TOP DECK TAXI RANK, LEFT INTO OSWALD PIROW AT ROBOT TURN RIGHT INTO THE N1 CONTINUE ALONG THE N1 UNTIL EXIT R27 ONTO MARINE DRIVE CONTINUE THROUGH PAARDEN EILAND TURN RIGHT INTO SECTION STREET, THEN LEFT INTO KOEBERG ROAD

OR  
TURN LEFT INTO KINGS STREET, RIGHT INTO VAN RIEBEECK STREET, LEFT INTO KOEBERG ROAD

OR  
CONTINUE ALONG KINGS STREET, TURN RIGHT INTO JUSTIN ROAD, LEFT INTO KOEBERG ROAD AND PROCEED ALONG AS FOLLOWS: TURN LEFT INTO ZASTRON ROAD, LEFT INTO ASCOT ROAD, LEFT INTO LOXTON ROAD, RIGHT INTO KOEBERG ROAD VIA CAMBRIDGE TAXI RANK, PROCEED ALONG KOEBERG ROAD UNTIL VOORTREKKER ROAD TO MAITLAND STATION DROP OFF PASSENGERS AND RETURN TO CAPE TOWN VIA VOORTREKKER ROAD INTO ALBERT ROAD, LEFT INTO RUSSEL STREET, RIGHT INTO SIR LOWRY ROAD RIGHT INTO OSWALD PIROW ROAD, LEFT INTO TOP DECK, CAPE TOWN STATION TAXI INTERCHANGE.

OR  
AT THE BROOKLYN OFF-RAMP TURN ONTO THE N1 AND PROCEED TO OSWALD PIROW STREET AND ONTO THE CAPE TOWN STATION TOP DECK TAXI INTERCHANGE.  
CAPE TOWN TO TABLE VIEW

-----  
FROM CAPE TOWN STATION TOP DECK, LEFT AT OSWALD PIROW DRIVE INTO DOCK ROAD TO PAARDEN EILAND THEN INTO MARINE DRIVE RIGHT INTO BOUNDARY ROAD, LEFT INTO KOEBERG ROAD, LEFT INTO BLAAUWBERG ROAD TO PARKLANDS ESTATE, SUNNYDALE, TABLE VIEW LEFT OTTO DU PLESSIS DRIVE INTO MARINE DRIVE TO CAPE TOWN STATION TOP DECK.  
CAPE TOWN TO KOEBERG POWER STATION

-----  
FROM CAPE TOWN STATION DECK, LEFT INTO OSWALD PIROW DRIVE, INTO DOCK ROAD AND OVER MARINE DRIVE, THROUGH PAARDEN EILAND RIGHT AT SECTION STREET, LEFT INTO KOEBERG ROAD, RIGHT AT BLAAUWBERG ROAD INTO TABLE VIEW BAYSIDE, CONTINUE TO OTTO DU PLESSIS DRIVE TO KOEBERG POWER STATION AND RETURN AS FOLLOWS: ONTO WEST COAST ROAD, LEFT INTO BLAAUWBERG ROAD, RIGHT KOEBERG ROAD, LEFT CORONATION ROAD, ROYAL OR VOORTREKKER ROAD, RIGHT STATION ROAD, VIA MAITLAND STATION THEN ONTO VOORTREKKER ROAD TOWARDS SALT RIVER ROAD TRAFFIC CIRCLE INTO ALBERT ROAD, LEFT INTO RUSSEL STREET, RIGHT INTO SIR LOWRY ROAD, RIGHT OSWALD PIROW DRIVE, LEFT INTO THE CAPE TOWN STATION DECK AND RETURN.  
CAPE TOWN TO SUMMER GREENS AND RETURN

-----  
FROM CAPE TOWN STATION TOP DECK, TURN LEFT INTO OSWALD PIROW STREET, AT OFF RAMP TO N1 TURN RIGHT AND PROCEED ALONG THE N1 TILL THE EXIT 10 FOR THE N7 CONTINUE ALONG N7 AND TURN LEFT INTO BOSMANS DAM ROAD AND LEFT INTO SUMMER GREENS DRIVE AND TERMINATE JOURNEY AT THE TAXI DROP OFF POINT AT 7 ELEVEN. RETURN TO CAPE TOWN AS FOLLOWS, PROCEED ALONG SUMMER GREENS DRIVE TURN RIGHT INTO MONTAGUE DRIVE LEFT INTO FREEDOM WAY, LEFT INTO KOEBERG ROAD, LEFT INTO VOORTREKKER ROAD, RIGHT INTO STATION ROAD DROP OFF PASSENGERS AT MAITLAND STATION AND RETURN TO VOORTREKKER ROAD INTO ALBERT ROAD, LEFT INTO RUSSEL STREET RIGHT INTO OSWALD PIROW STREET, TURN LEFT ONTO TOP DECK TAXI INTERCHANGE CAPE TOWN STATION.  
CAPE TOWN TO PHOENIX, JOE SLOVO, SUMMER GREENS CENTURY CITY SHUTTLE STOP AND

#### ----- RETURN

-----  
DEPART CAPE TOWN STATION TOP DECK, LEFT INTO OSWALD PIROW RIGHT ONTO THE N1, LEFT ONTO MARINE DRIVE AT EXIT R27 CONTINUE ALONG MARINE DRIVE THROUGH PAARDEN EILAND INTO OTTO DU PLESSIS DRIVE THEN TURN RIGHT INTO BORDER ROAD WHICH BECOMES ZASTRON STREET

OR  
TURN RIGHT INTO LOXTON ROAD, LEFT INTO ASCOT ROAD INTO BORDER ROAD INTO ZASTRON STREET THEN LEFT INTO KOEBERG ROAD THEN RIGHT INTO SCHOOL STREET WHICH BECOMES MILKY WAY RIGHT INTO FREEDOM WAY, RIGHT INTO MONTAGUE DRIVE INTO SUMMER GREENS DRIVE DROPPING PASSENGERS OFF ALONG THE WAY WITH THE JOURNEY TERMINATING AT 7 ELEVEN TAXI DROP OFF POINT IN SUMMER GREENS. THE RETURN JOURNEY IS AS FOLLOWS: DEPART SUMMER GREENS INTO MONTAGUE DRIVE, LEFT INTO FREEDOM WAY, LEFT INTO KOEBERG ROAD TO N1 TURN OFF TO CAPE TOWN STATION TAXI INTERCHANGE.  
CAPE TOWN - TABLEVIEW - MELKBOSSTRAND

-----  
DEPART CAPE TOWN STATION DECK, LEFT INTO OSWALD PIROW, RIGHT ONTO THE N1,



LEFT INTO SECTION STREET, LEFT INTO KINGS ROAD ALONG KINGS ROAD RIGHT INTO WEMYSS STREET, LEFT INTO KOEBERG ROAD, LEFT INTO BOUNDARY ROAD OR LOXTON ROAD OR RACE COURSE ROAD, RIGHT INTO OTTO DU PLESSIS ROAD, RIGHT INTO BLAAUWBERG ROAD, INTO SERVICE ROAD INTO MARINE CIRCLE, RIGHT INTO BEACH ROAD, INTO PERLEMOEN STREET, LEFT INTO WAVE STREET, INTO OTTO DU PLESSIS DRIVE, ALONG OTTO DU PLESSIS DRIVE, TO MELKBOSSTRAND AND RETURN AS FOLLOWS: OTTO DU PLESSIS DRIVE, LEFT INTO BLAAUWBERG BOULEVARD, BAYSIDE CENTRE, TABLE VIEW PICK UP POINT, LEFT INTO RAATZ DRIVE, INTO JANSSENS AVENUE, LEFT INTO BLAAUWBERG ROAD, ALONG BLAAUWBERG ROAD, RIGHT KOEBERG ROAD, LEFT INTO FREEDOM ROAD, RETURN INTO KOEBERG ROAD, LEFT INTO TYGERHOF ROAD, RIGHT INTO DANIEL ROAD, INTO CHEPTOWE ROAD, RIGHT INTO GANNET ROAD, LEFT INTO CLUCKMAN ROAD, LEFT INTO NAHUM ROAD, INTO WILLIAM MASON ROAD, LEFT INTO KOEBERG ROAD, ALONG KOEBERG ROAD, LEFT INTO PIET GROBLER ROAD, RIGHT INTO PRINCESS ALICE ROAD, LEFT INTO CLARENDON STREET OR LADY ANNE ROAD, LEFT INTO KOEBERG ROAD, RIGHT INTO CORONATION ROAD OR VOORTREKKER ROAD TO SALT RIVER CIRCLE INTO ALBERT ROAD, LEFT INTO RUSSEL STREET, RIGHT INTO SIR LOWRY ROAD, RIGHT INTO OSWALD PIROW LEFT ONTO TOP DECK TAXI INTERCHANGE. CAPE TOWN - BROOKLYN, RUGBY, CAMBRIDGE AND RETURN

DEPART CAPE TOWN STATION DECK, LEFT INTO OSWALD PIROW, RIGHT ONTO N1, LEFT INTO SECTION STREET, LEFT INTO KINGS ROAD, RIGHT INTO VAN RIEBEECK ROAD LEFT INTO KOEBERG ROAD

OR  
CONTINUE ALONG KING ROAD, TURN RIGHT INTO JUSTIN STREET, LEFT INTO KOEBERG ROAD, CONTINUE ALONG KOEBERG ROAD TILL CAMBRIDGE CENTRE POINT AND RETURN ALONG KOEBERG ROAD TO MAITLAND STATION TURN LEFT INTO CORONATION ROAD OR ROYAL ROAD OR VOORTREKKER ROAD, TURN RIGHT INTO STATION ROAD. DROP OFF PASSENGERS AND RETURN EITHER VIA VOORTREKKER ROAD INTO ALBERT ROAD AT SALT RIVER TRAFFIC CIRCLE INTO ALBERT ROAD, LEFT INTO RUSSEL STREET, RIGHT INTO SOPIROW STREET LEFT ONTO CAPE TOWN STATION DECK.

OP.5523797. (2) PETERSEN RAYMOND MELVIN RM ID NO 5903055231013. (3) DISTRICT: WYNBERG. POSTAL ADDRESS: PO BOX 43330, WOODSTOCK, WOODSTOCK, 8001. (4) NEW APPLICATION. (5) 1 X 16 PASSENGERS. (6) THE CONVEYANCE OF TAXI PASSENGERS. (7) AUTHORITY:  
A. TAXI PASSENGERS -  
215: CAPE TOWN MAIN ROAD - CAMPS BAY

FROM TAXI RANK AT TOP DECK CAPE TOWN RAILWAY STATION, LEFT INTO OSWALD PIROW ROAD, LEFT INTO HERTZOG BOULEVARD, LEFT INTO HEERENGRACHT, RIGHT INTO HANS STRYDOM, LEFT INTO BUITENGRACHT STREET, RIGHT INTO SOMERSET ROAD WHICH BECOMES MAIN ROAD GREEN POINT, THROUGH SEA POINT TAKING RIGHT HAND FORK WHICH BECOMES REGENT STREET, LEFT INTO QUEENS ROAD, RIGHT INTO VICTORIA ROAD BANTRY BAY, CONTINUE ALONG VICTORIA ROAD THROUGH CLIFTON TO CAMPS BAY AND RETURN.  
C63 CAPE TOWN - HEIDEVELD

FROM TAXI RANK AT TOP DECK CAPE TOWN RAILWAY STATION CAPE TOWN, LEFT INTO OSWALD PIROW STREET, RIGHT INTO EASTERN BOULEVARD, INTO SETTLERS WAY, LEFT AT ATHLONE POWER STATION OFF-RAMP, INTO JAN SMUTS DRIVE, LEFT INTO KLIPFONTEIN ROAD, LEFT INTO CALENDULA STREET, RIGHT INTO DR ABDURAGHMAN AVENUE, INTO CORNFLOWER STREET, INTO BLOSSOM STREET, LEFT INTO KLIPFONTEIN ROAD, ALONG KLIPFONTEIN ROAD, LEFT INTO 5TH AVENUE, RIGHT INTO HEIDEVELD ROAD, RIGHT INTO ASCENSION ROAD, ACROSS DUINEFONTEIN ROAD, INTO BAMBOES STREET, RIGHT INTO LAINGSBURG ROAD, LEFT INTO JONKERSHOEK ROAD HEIDEVELD AND RETURN ALONG THE SAME ROUTE SUBJECT TO THE CONDITION THAT NO PASSENGERS ARE PICKED UP AT ANY RANK IN BRIDGETOWN. NO PICKING UP OF PASSENGERS WITHIN A 400 METRE RADIUS FROM ANY TAXI RANK IN HEIDEVELD.

C64 CAPE TOWN - BRIDGETOWN

FROM TAXI RANK AT TOP DECK CAPE TOWN RAILWAY STATION CAPE TOWN, LEFT INTO OSWALD ROAD STREET, RIGHT INTO EASTERN BOULEVARD, INTO SETTLERS WAY, LEFT AT ATHLONE POWER STATION OFF-RAMP, INTO JAN SMUTS DRIVE, LEFT INTO ELAND STREET, RIGHT INTO PROTEA STREET, LEFT INTO AVENUE DR ABDURAGHMAN, RIGHT INTO CROSS STREET, LEFT INTO SPRINGBOK STREET, LEFT INTO HICKORY STREET, RIGHT INTO AVENUE DR ABDURAGHMAN, BECOMING CORNFLOWER STREET, INTO BLOSSOM STREET, TILL KLIPFONTEIN ROAD AND RETURN TO CAPE TOWN TOP DECK AS FOLLOWS: LEFT INTO KLIPFONTEIN ROAD, LEFT INTO VANGUARD DRIVE, LEFT ONTO N2, DE WAAL DRIVE, EASTERN BOULEVARD LEFT INTO OSWALD PIROW STREET, RIGHT INTO TOP DECK, CAPE TOWN RAILWAY STATION. SUBJECT TO THAT NO PASSENGERS ARE PICKED UP ON ANY RANK IN BRIDGETOWN.  
C65 CAPE TOWN - BRIDGETOWN

FROM TAXI RANK AT TOP DECK CAPE TOWN RAILWAY STATION CAPE TOWN, LEFT INTO OSWALD PIROW STREET, RIGHT INTO EASTERN BOULEVARD, INTO SETTLERS WAY, LEFT AT ATHLONE POWER STATION OFF-RAMP, INTO JAN SMUTS DRIVE, LEFT INTO ELAND STREET, RIGHT INTO PROTEA STREET, LEFT INTO DR ABDURAGHMAN STREET, RIGHT INTO CROSS STREET, LEFT INTO SPRINGBOK STREET, LEFT INTO HICKORY STREET, RIGHT INTO DR ABDURAGHMAN AVENUE, INTO CORNFLOWER STREET, INTO BLOSSOM STREET, INTO KLIFONTEIN STREET TO BRIDGETOWN AND RETURN AS FOLLOWS: LEFT INTO KLIFONTEIN ROAD, LEFT INTO VANGUARD DRIVE, LEFT ONTO N2, INTO DE WALL DRIVE, INTO EASTERN BOULEVARD, LEFT INTO OSWALD PIROW STREET, RIGHT INTO TOP DECK CAPE TOWN RAILWAY STATION CAPE TOWN SUBJECT TO THE CONDITION THAT NO PASSENGERS ARE PICKED UP AT ANY RANK IN BRIDGETOWN. NO PICKING UP OF PASSENGERS WITHIN A 400 METRE RADIUS FROM ANY TAXI RANK IN BRIDGETOWN.

36 CAPE TOWN - HEIDEVELD

FROM TAXI RANK AT TOP DECK CAPE TOWN RAILWAY STATION, LEFT INTO OSWALD PIROW ROAD, RIGHT INTO EASTERN BOULEVARD, INTO SETTLERS WAY ALONG SETTLERS WAY TO HEIDEVELD TURN OFF, RIGHT INTO MODDERDAM ROAD, ALONG MODDERDAM ROAD, RIGHT INTO ASCENTION ROAD, INTO HEIDEVELD ROAD TO TAXI RANK AT HEIDEVELD AND RETURN.

214 CAPE TOWN HIGH LEVEL ROAD - CAMPS BAY

FROM TAXI RANK AT TOP DECK CAPE TOWN RAILWAY STATION, LEFT INTO OSWALD PIROW ROAD, LEFT INTO HERTZOG BOULEVARD, LEFT INTO HEERENGRACHT, RIGHT INTO HANS STRYDOM, LEFT INTO BUITENGRACHT STREET, RIGHT INTO STRAND STREET, THROUGH DE WATERKANT, CONTINUE ALONG HIGH LEVEL ROAD, RIGHT INTO DE AVE, LEFT INTO KLOOF ROAD, RIGHT INTO FIR ROAD, LEFT INTO BROMPTON ROAD WHICH BECOMES RAVINE ROAD, RIGHT INTO VICTORIA ROAD, CONTINUE ALONG VICTORIA ROAD THROUGH BANTRY BAY, CLIFTON TO CAMPS BAY AND RETURN.

216 CAPE TOWN KLOOF ROAD - CAMPS BAY

FROM TAXI RANK AT TOP DECK CAPE TOWN RAILWAY STATION, LEFT INTO OSWALD PIROW ROAD, LEFT INTO HERTZOG BOULEVARD, LEFT INTO HEERENGRACHT, RIGHT INTO HANS STRYDOM, LEFT INTO BUITENGRACHT STREET, NEW CHURCH STREET, OVER KLOOF NEK TO CAMPS BAY DRIVE, ALONG CAMPS BAY DRIVE TO VICTORIA ROAD THROUGH BANTRY BAY, CLIFTON TO CAMPS BAY AND RETURN.

217 CAPE TOWN WESTERN BOULEVARD - CAMPS BAY

FROM TAXI RANK AT TOP DECK CAPE TOWN RAILWAY STATION, LEFT INTO OSWALD PIROW ROAD, LEFT INTO HERTZOG BOULEVARD, LEFT INTO HEERENGRACHT, RIGHT INTO HANS STRYDOM, ALONG PORT ROAD WHICH BECOMES WESTERN BOULEVARD, WHICH BECOMES BEACH ROAD, THROUGH THREE ANCHOR BAY, CONTINUE ALONG BEACH ROAD, LEFT INTO QUEENS ROAD, RIGHT INTO VICTORIA ROAD, THROUGH BANTRY BAY, CLIFTON TO CAMPS BAY AND RETURN.

D48 CAPE TOWN - SEA POINT

FROM TAXI RANK AT TOP DECK, CAPE TOWN RAILWAY STATION, CAPE TOWN, RIGHT INTO OSWALD PIROW STREET, RIGHT INTO SIR LOWRY ROAD, INTO DARLING STREET, RIGHT INTO BUITENKANT STREET, LEFT INTO STRAND STREET, RIGHT INTO ROSE STREET, WATERKANT STREET, RIGHT INTO CHIAPPINI STREET, LEFT INTO SOMERSET ROAD, INTO MAIN ROAD, GREEN POINT ALONG MAIN ROAD, INTO REGENT STREET, SEA POINT TO THE CIRCLE IN SEA POINT AND RETURN TO STATION TOP DECK ALONG THE SAME FORWARD JOURNEY ROUTE.

625 CAPE TOWN - CAMPS BAY

FROM TAXI RANK AT TOP DECK, CAPE TOWN RAILWAY STATION, CAPE TOWN RIGHT INTO OSWALD PIROW STREET, RIGHT INTO SIR LOWRY ROAD, INTO DARLING STREET, RIGHT INTO ADDERLEY STREET, PICK UP AT WOOLWORTHS ONLY, LEFT INTO STRAND STREET, RIGHT INTO CHIAPPINI STREET, LEFT INTO WATERKANT STREET, RIGHT INTO HUDSON STREET, LEFT INTO SOMERSET ROAD, INTO MAIN ROAD, ALONG MAIN ROAD LEFT INTO QUEENS ROAD, RIGHT INTO VICTORIA ROAD, ALONG VICTORIA ROAD TO TAXI RANK IN MAIN ROAD CAMPS BAY AND RETURN.

211 CAPE TOWN - HEIDEVELD

FROM TAXI RANK AT TOP DECK, CAPE TOWN RAILWAY STATION, CAPE TOWN, RIGHT INTO OSWALD PIROW ROAD, LEFT INTO EASTERN BOULEVARD, ALONG EASTERN BOULEVARD TO SETTLERS WAY, ALONG SETTLERS WAY TO THE MODDERDAM ROAD OFF RAMP, PROCEED ALONG MODDERDAM ROAD WHICH BECOMES DUINEFONTEIN ROAD, RIGHT INTO



KLIPFONTEIN ROAD, HEIDEVELD AND RETURN AS FOLLOWS: LEFT INTO VANGUARD DRIVE, RIGHT INTO KLIPFONTEIN ROAD WHICH BECOMES DURBAN ROAD, RIGHT INTO MAIN ROAD MOWBRAY, ALONG MAIN ROAD WHICH BECOMES VICTORIA ROAD, BECOMING SIR LOWRY ROAD RIGHT INTO OSWALD PIROW ROAD, LEFT INTO TOP DECK, CAPE TOWN RAILWAY STATION, CAPE TOWN.

101 CAPE TOWN - WYNBERG

FROM TAXI RANK AT TOP DECK, CAPE TOWN RAILWAY STATION, RIGHT INTO OSWALD PIROW ROAD, LEFT INTO SIR LOWRY ROAD, ALONG SIR LOWRY ROAD WHICH BECOMES VICTORIA ROAD, WHICH BECOMES MAIN ROAD AND RETURN.

102 CAPE TOWN - HIGH LEVEL ROAD - HOUT BAY

FROM TAXI RANK AT TOP DECK, CAPE TOWN RAILWAY STATION, LEFT INTO OSWALD PIROW ROAD, LEFT INTO HERTZOG BOULEVARD, LEFT INTO HEERENGRACHT, RIGHT INTO HANS STRYDOM, LEFT INTO BUITENKANT STREET, RIGHT INTO STRAND STREET, THROUGH DE WATERKANT, CONTINUE ALONG HIGH LEVEL ROAD, RIGHT INTO DE AVENUE, LEFT INTO FIR ROAD, LEFT INTO BROMPTON ROAD, WHICH BECOMES RAVINE ROAD, RIGHT INTO VICTORIA ROAD, CONTINUE ALONG VICTORIA ROAD THROUGH BANTRY BAY, CLIFTON, CAMPS BAY, BAKOVEN, PASSING LLANDUDNO, CONTINUE ALONG M6 TO HOUT BAY AND RETURN.

103 CAPE TOWN - MAIN ROAD - HOUT BAY

FROM TAXI RANK AT TOP DECK, CAPE TOWN RAILWAY STATION, LEFT INTO OSWALD PIROW ROAD, LEFT INTO HERTZOG BOULEVARD, LEFT INTO HEERENGRACHT, RIGHT INTO HANS STRYDOM, LEFT INTO BUITENKANT STREET, RIGHT INTO SOMERSET ROAD, WHICH BECOMES MAIN ROAD, GREEN POINT, THROUGH SEA POINT, TAKING RIGHT HAND FORK WHICH IS REGENT STREET, LEFT INTO QUEENS ROAD, RIGHT INTO VICTORIA ROAD BANTRY BAY, CONTINUE ALONG VICTORIA ROAD THROUGH CLIFTON, CAMPS BAY, BAKOVEN, PASSING LLANDUDNO CONTINUE ALONG M6 TO HOUT BAY HARBOUR AND RETURN.

104 CAPE TOWN - KLOOF ROAD - HOUT BAY

FROM TAXI RANK AT TOP DECK, CAPE TOWN RAILWAY STATION, LEFT INTO OSWALD PIROW ROAD, LEFT INTO HERTZOG BOULEVARD, LEFT INTO HEERENGRACHT, RIGHT INTO HANS STRYDOM, LEFT INTO BUITENKANT STREET, CONTINUE ALONG NEW CHURCH STREET, OVER KLOOF NECK TO CAMPS BAY DRIVE, ALONG CAMPS BAY DRIVE TO VICTORIA DRIVE THROUGH BANTRY BAY, CLIFTON, CAMPS BAY, BAKOVEN, PASSING LLANDUDNO, CONTINUE ALONG M6 TO HOUT BAY HARBOUR AND RETURN.

105 CAPE TOWN - WESTERN BOULEVARD - HOUT BAY

FROM TAXI RANK AT TOP DECK, CAPE TOWN RAILWAY STATION, LEFT INTO OSWALD PIROW ROAD, LEFT INTO HERTZOG BOULEVARD, LEFT INTO HEERENGRACHT, RIGHT INTO HANS STRYDOM, ALONG PORT ROAD WHICH BECOMES WESTERN BOULEVARD, WHICH BECOMES BEACH ROAD THROUGH THREE ANCHOR BAY, CONTINUE ALONG BEACH ROAD, LEFT INTO QUEENS ROAD, RIGHT INTO VICTORIA ROAD, THROUGH BANTRY BAY, CLIFTON, CAMPS BAY, BAKOVEN, PASSING LLANDUDNO CONTINUE ALONG M6 TO HOUT BAY HARBOUR AND RETURN.

448 CAPE TOWN STATION DECK - MANENBERG

FROM TOP DECK, RAILWAY STATION CAPE TOWN, LEFT INTO OSWALD PIROW, RIGHT INTO SETTLERS WAY, LEFT INTO MODDERDAM ROAD, RIGHT INTO DUINEFONTEIN ROAD, RIGHT INTO JORDAAN STREET, LEFT INTO RUIMTE ROAD, RIGHT INTO MANENBERG AVENUE, INTO GEORGE STREET, MANENBERG AND RETURN AS FOLLOWS: GEORGE STREET INTO MANENBERG AVENUE, LEFT INTO RUIMTE ROAD, RIGHT INTO JORDAAN STREET, LEFT INTO DUINEFONTEIN ROAD THROUGH OBSERVATORY, SALT RIVER, WOODSTOCK, INTO SIR LOWRY ROAD, RIGHT INTO OSWALD PIROW, LEFT INTO TOP DECK, CAPE TOWN RAILWAY STATION, CAPE TOWN.

449 CAPE TOWN STATION DECK - MANENBERG

FROM TOP DECK RAILWAY STATION, CAPE TOWN, LEFT INTO OSWALD PIROW, RIGHT INTO EASTERN BOULEVARD, INTO SETTLERS WAY, LEFT INTO M5 FREEWAY, LEFT INTO RONDEBOSCH/RED CROSS TURN OFF WHICH BECOMES KLIPFONTEIN ROAD, ALONG KLIPFONTEIN ROAD THROUGH ATHLONE, GATESVILLE, RIGHT INTO DUINEFONTEIN ROAD, RIGHT INTO JORDAAN STREET, LEFT INTO RUIMTE ROAD, RIGHT INTO MANENBERG AVENUE, INTO GEORGE STREET, MANENBERG AND RETURN AS FOLLOWS: GEORGE STREET INTO MANENBERG AVENUE, LEFT INTO RUIMTE ROAD, RIGHT INTO JORDAAN STREET, LEFT INTO DUINEFONTEIN ROAD, LEFT INTO KLIPFONTEIN ROAD, ALONG KLIPFONTEIN ROAD WHICH BECOMES DURBAN ROAD, MOWBRAY, RIGHT INTO MAIN ROAD M4, ALONG MAIN ROAD THROUGH OBSERVATORY, SALT RIVER, WOODSTOCK, INTO SIR LOWRY ROAD, RIGHT INTO OSWALD PIROW, LEFT INTO TOP DECK, CAPE TOWN RAILWAY STATION, CAPE TOWN.

624 CAPE TOWN - WYNBERG

FROM TAXI RANK AT TOP DECK, CAPE TOWN RAILWAY STATION, CAPE TOWN, LEFT INTO OSWALD PIROW STREET, RIGHT INTO EASTERN BOULEVARD, ONTO M3, ALONG M3, LEFT INTO KLIPPER ROAD, RIGHT INTO NEWLANDS AVENUE, LEFT INTO DEAN STREET, RIGHT INTO MAIN ROAD, ALONG MAIN ROAD THROUGH NEWLANDS, CLAREMONT, KENILWORTH ROAD, RIGHT INTO THOMAS ROAD, RIGHT INTO TAXI RANK AT WYNBERG RAILWAY

STATION, WYNBERG AND RETURN.  
22 CAPE TOWN - HOUT BAY

FROM CAPE TOWN STATION TOP DECK, LEFT INTO OSWALD PIROW ROAD, LEFT INTO HERTZOG BOULEVARD, LEFT INTO ADDERLEY STREET, LEFT INTO HANS STRYDOM, LEFT INTO BUITENGRACHT STREET, RIGHT INTO SOMERSET ROAD, WHICH BECOMES MAIN ROAD, ALONG MAIN ROAD THROUGH GREEN POINT, SEA POINT, BANTRY BAY, CLIFTON, VICTORIA ROAD, CAMPS BAY, BAKOVEN TO HOUT BAY AND RETURN.  
243 CAPE TOWN VIA M3 - WYNBERG

FROM TAXI RANK AT TOP DECK, CAPE TOWN RAILWAY STATION, LEFT INTO OSWALD PIROW ROAD, RIGHT ONTO EASTERN BOULEVARD, ALONG EASTERN BOULEVARD TAKING THE M3, LEFT AT WOLSAC DRIVE RONDEBOSCH, RIGHT INTO MAIN ROAD RONDEBOSCH, ALONG MAIN ROAD THROUGH RONDEBOSCH, NEWLANDS, CLAREMONT, HARFIELD, KENILWORTH TO WYNBERG, LEFT AT CHURCH STREET WYNBERG TO TAXI RANK AT WYNBERG RAILWAY STATION AND RETURN.  
297 CAPE TOWN - VREDEHOEK

FROM TAXI RANK AT CORPORATION STREET, CAPE TOWN, RIGHT INTO BUITENKANT STREET, LEFT INTO DAVENPORT ROAD, LEFT ST JAMES STREET, RIGHT CHELMSFORD STREET, DISA PARK, VREDEHOEK AND RETURN AS FOLLOWS: INTO DEER PARK DRIVE, INTO HIGHLANDS AVENUE, INTO BUITENKANT STREET, LEFT INTO ALBERTUS STREET, RIGHT INTO CORPORATION STREET.  
298 CAPE TOWN - WALMER ESTATE

FROM TAXI RANK IN CORPORATION STREET, CAPE TOWN, RIGHT INTO DARLING STREET, INTO KEIZEGRACHT STREET, INTO CHESTER STREET, INTO CORPORATION ROAD INTO MOUNTAIN ROAD, WALMER ESTATE AND RETURN AS FOLLOWS: RIGHT INTO UPPER CAMBRIDGE STREET, RIGHT INTO MELBOURNE STREET, LEFT INTO DARLING STREET, RIGHT INTO CORPORATION STREET.  
343 CAPE TOWN - ORANJEZICHT

FROM TAXI RANK IN CORPORATION STREET, CAPE TOWN, RIGHT INTO DARLING STREET, RIGHT INTO BUITENKANT STREET, RIGHT INTO MYRTLES STREET, LEFT INTO BREDE STREET, RIGHT INTO PRINCE STREET, LEFT INTO UPPER ORANGE STREET, RIGHT INTO MONTROSE STREET, LEFT INTO MARMON STREET TO TERMINUS IN ORANJEZICHT AND RETURN AS FOLLOWS: LEFT INTO BREDAS STREET, LEFT INTO SIDMOUTH STREET, RIGHT INTO GORGE ROAD, LEFT INTO BUITENKANT STREET, INTO CORPORATION STREET, CAPE TOWN.  
603 CAPE TOWN - BONTEHEUWEL

FROM TAXI RANK AT TOP DECK, CAPE TOWN RAILWAY STATION, LEFT INTO OSWALD PIROW ROAD, RIGHT INTO HERTZOG BOULEVARD EASTERN BOULEVARD, INTO N2 ALONG N2, INTO VANGUARD DRIVE, RIGHT INTO BLUEGUM STREET, RIGHT INTO BONTEHEUWEL AVENUE, ALONG BONTEHEUWEL AVENUE, RIGHT INTO JAKKALSVLEI AVENUE, BONTEHEUWEL AND RETURN.  
618 CAPE TOWN - DOCK ROAD CAPE TOWN

FROM OLD MARINE DRIVE, CAPE TOWN, INTO ADDERLEY STREET, AROUND FOUNTAIN CIRCLE, LEFT INTO HANS STRYDOM ROAD, WESTERN BOULEVARD, ALONG WESTERN BOULEVARD, RIGHT INTO PORTSWOOD ROAD, LEFT INTO DOCK ROAD GREEN POINT AND RETURN.  
619 CAPE TOWN - GREEN POINT

FROM OLD MARINE DRIVE, CAPE TOWN INTO ADDERLEY STREET, AROUND FOUNTAIN CIRCLE, LEFT INTO LOWER BUITENGRACHT STREET, RIGHT INTO COEN STEYTLER ROAD, INTO DOCK ROAD, INTO BREAKWATER BOULEVARD GREEN POINT AND RETURN.  
A01 CAPE TOWN - BONTEHEUWEL

FROM TAXI RANK AT TOP DECK, CAPE TOWN RAILWAY STATION, CAPE TOWN, LEFT INTO OSWALD PIROW ROAD, RIGHT INTO EASTERN BOULEVARD INTO SETTLERS WAY WHICH BECOMES N2, ALONG N2, LEFT AT VANGUARD DRIVE, RIGHT INTO BLUEGUM STREET, RIGHT INTO KIAAT ROAD, LEFT INTO BONTEHEUWEL AVENUE, LEFT INTO JAKKALSVLEI ROAD BONTEHEUWEL AND RETURN AS FOLLOWS: RIGHT INTO HONEYSUCKLE ROAD, RIGHT INTO BLUEGUM STREET, LEFT INTO VANGUARD DRIVE, RIGHT INTO KLIPFONTEIN ROAD, ALONG KLIPFONTEIN ROAD WHICH BECOMES DURBAN ROAD, RIGHT INTO MAIN ROAD MOWBRAY, ALONG MAIN ROAD WHICH BECOMES VICTORIA ROAD, INTO SIR LOWRY ROAD, RIGHT INTO OSWALD PIROW STREET, LEFT INTO TOP DECK, CAPE TOWN RAILWAY STATION, CAPE TOWN.  
A02 CAPE TOWN - BONTEHEUWEL

FROM TAXI RANK AT TOP DECK, CAPE TOWN RAILWAY STATION, CAPE TOWN, RIGHT INTO OSWALD PIROW STREET, LEFT INTO SIR LOWRY ROAD, INTO VICTORIA ROAD WHICH BECOMES MAIN ROAD, LEFT INTO SETTLERS WAY, LEFT ONTO BLACK RIVER PARK WAY, LEFT INTO KLIPFONTEIN ROAD, ALONG KLIPFONTEIN ROAD, LEFT INTO VANGUARD DRIVE, RIGHT INTO BLUEGUM STREET, RIGHT INTO BONTEHEUWEL AVENUE, RIGHT INTO JAKKALSVLEI ROAD BONTEHEUWEL AND RETURN AS FOLLOWS: LEFT INTO VANGUARD DRIVE, RIGHT INTO KLIPFONTEIN ROAD, RIGHT INTO BLACK RIVER PARK WAY, ONTO



M5, LEFT ONTO N2, LEFT ONTO MOWBRAY OFF RAMP, RIGHT INTO MAIN ROAD WHICH BECOMES VICTORIA ROAD, INTO SIR LOWRY ROAD, RIGHT INTO OSWALD PIROW STREET, LEFT INTO TOP DECK, CAPE TOWN RAILWAY STATION CAPE TOWN.  
CAPE TOWN - ORANJEZICHT

FROM LOWER PLEIN STREET TAXI RANK INTO DARLING STREET, LEFT INTO ADDERLEY STREET LEFT INTO BUREAU STREET, RIGHT INTO PLEIN STREET WHICH BECOMES HATFIELD STREET, ALONG UPPER ORANGE, RIGHT INTO MONTROSE STREET, LEFT INTO MARMION STREET TO TERMINUS STREET, IN ORANJEZICHT AND RETURN AS FOLLOWS: DOWN MARMION STREET, RIGHT INTO MOLTENO STREET, LEFT INTO RAYDEN STREET, LEFT INTO HOFF STREET, LEFT INTO BUITENSINGEL, RIGHT INTO LOOP STREET, RIGHT INTO RIEBEECK STREET, INTO ADDERLEY STREET, LEFT INTO STRAND STREET AND RIGHT INTO LOWER PLEIN STREET.  
CAPE TOWN/CABLE WAY STATION

DEPART FROM TAXI RANK AT LOWER PLEIN STREET, TURN RIGHT INTO DARLING STREET, LEFT INTO ADDERLEY STREET WHICH RUNS INTO WALE STREET, LEFT INTO BUITENGRACHT STREET, ALONG BUITENGRACHT STREET WHICH BECOMES NEW CHURCH STREET, CONTINUE ALONG NEW CHURCH STREET WHICH BECOMES KLOOF NEK, LEFT INTO TAFELBERG ROAD TO LOWER CABLE WAY AND RETURN.

OR  
DEPART FROM TAXI RANK AT LOWER PLEIN STREET, TURN RIGHT INTO BUREAU STREET, LEFT INTO ADDERLEY STREET WHICH BECOMES WALE STREET, LEFT INTO BUITENGRACHT STREET WHICH BECOMES NEW CHURCH STREET, CONTINUE ALONG NEW CHURCH STREET WHICH BECOMES KLOOF NEK, LEFT INTO TAFELBERG ROAD TO LOWER CABLE WAY AND RETURN DOWN TAFELBERG ROAD INTO KLOOF NEK ROAD WHICH BECOMES NEW CHURCH STREET WHICH BECOMES BUITENGRACHT STREET, CONTINUE TILL WALE STREET INTERSECTION, TURN RIGHT INTO WALE STREET THEN LEFT INTO KLOOF STREET TILL THE STRAND STREET INTERSECTION TURN RIGHT INTO STRAND STREET AND CONTINUE TILL LOWER PLEIN STREET, TURN RIGHT AND STOP AT THE TAXI RANK.  
CAPE TOWN - GARDENS

FROM TAXI RANK AT LOWER PLEIN STREET, RIGHT INTO DARLING STREET, LEFT INTO ADDERLEY STREET

OR  
CONTINUE UP PLEIN STREET, TURN RIGHT INTO BUREAU STREET, LEFT INTO ADDERLEY STREET, RIGHT INTO WALE STREET, LEFT INTO LONG STREET, ALONG LONG STREET WHICH BECOMES KLOOF STREET, RIGHT INTO BELLEVUE STREET, RIGHT INTO KEW STREET GARDENS, LEFT AND RETURN AS FOLLOWS: RIGHT INTO CONSTANTIA STREET WHICH BECOMES FIRDALE STREET, RIGHT INTO RIEBEECK STREET, INTO ADDERLEY STREET, LEFT INTO STRAND STREET AND RIGHT INTO LOWER PLEIN STREET.

OP.5523802. (2) MILLER ANWAR A ID NO 7312305183081. (3) DISTRICT: WYNBERG. POSTAL ADDRESS: 45 BORDEAUX STREET, WESTRIDGE, MITCHELL'S PLAIN, 7785 C/O PENINSULA TAXI ASS. - LUCAS P O BOX 43330, WOODSTOCK, 7915. (4) NEW APPLICATION. (5) 1 X 16 PASSENGERS. (6) THE CONVEYANCE OF TAXI PASSENGERS. (7) AUTHORITY:  
A. TAXI PASSENGERS -  
C63 CAPE TOWN - HEIDEVELD

FROM TAXI RANK AT TOP DECK CAPE TOWN RAILWAY STATION CAPE TOWN, LEFT INTO OSWALD PIROW STREET, RIGHT INTO EASTERN BOULEVARD, INTO SETTLERS WAY, LEFT AT ATHLONE POWER STATION OFF-RAMP, INTO JAN SMUTS DRIVE, LEFT INTO KLIPFONTEIN ROAD, LEFT INTO CALENDULA STREET, RIGHT INTO DR ABDURAGHMAN AVENUE, INTO CORNFLOWER STREET, INTO BLOSSOM STREET, LEFT INTO KLIPFONTEIN ROAD, ALONG KLIPFONTEIN ROAD, LEFT INTO 5TH AVENUE, RIGHT INTO HEIDEVELD ROAD, LEFT INTO ASCENSION ROAD, ACROSS DUINEFONTEIN ROAD, INTO BAMBOES STREET, RIGHT INTO LAINGSBURG ROAD, LEFT INTO JONKERSHOEK ROAD HEIDEVELD AND RETURN ALONG THE SAME ROUTE SUBJECT TO THE CONDITION THAT NO PASSENGERS ARE PICKED UP AT ANY RANK IN BRIDGETOWN. NO PICKING UP OF PASSENGERS WITHIN A 400 METRE RADIUS FROM ANY TAXI RANK IN HEIDEVELD.

C64 CAPE TOWN - BRIDGETOWN

FROM TAXI RANK AT TOP DECK CAPE TOWN RAILWAY STATION CAPE TOWN, LEFT INTO OSWALD PIROW STREET, RIGHT INTO EASTERN BOULEVARD, INTO SETTLERS WAY, LEFT AT ATHLONE POWER STATION OFF-RAMP, INTO JAN SMUTS DRIVE, LEFT INTO ELAND STREET, RIGHT INTO PROTEA STREET, LEFT INTO AVENUE DR ABDURAGHMAN, RIGHT INTO CROSS STREET, LEFT INTO SPRINGBOK STREET, LEFT INTO HICKORY STREET, RIGHT INTO AVENUE DR ABDURAGHMAN, BECOMING CORNFLOWER STREET, INTO BLOSSOM STREET, TILL KLIPFONTEIN ROAD AND RETURN TO CAPE TOWN TOP DECK AS FOLLOWS: LEFT INTO KLIPFONTEIN ROAD, LEFT INTO VANGUARD DRIVE, LEFT ONTO N2, DE WAAL DRIVE, EASTERN BOULEVARD LEFT INTO OSWALD PIROW STREET, RIGHT INTO TOP DECK, CAPE TOWN RAILWAY STATION.  
SUBJECT TO THAT NO PASSENGERS ARE PICKED UP ON ANY RANK IN BRIDGETOWN.

**C65 CAPE TOWN - BRIDGETOWN**

FROM TAXI RANK AT TOP DECK CAPE TOWN RAILWAY STATION CAPE TOWN, LEFT INTO OSWALD PIROW STREET, RIGHT INTO EASTERN BOULEVARD, INTO SETTLERS WAY, LEFT AT ATHLONE POWER STATION OFF-RAMP, INTO JAN SMUTS DRIVE, LEFT INTO ELAND STREET, RIGHT INTO PROTEA STREET, LEFT INTO D ABDURAGHMAN STREET, RIGHT INTO CROSS STREET, LEFT INTO SPRINGBOK STREET, LEFT INTO HICKORY STREET, RIGHT INTO DR ABDURAGHMAN AVENUE, INTO CORNFLOWER STREET, INTO BLOSSOM STREET, INTO KLIPFONTEIN STREET TO BRIDGETOWN AND RETURN AS FOLLOWS: LEFT INTO KLIPFONTEIN ROAD, LEFT INTO VANGUARD DRIVE, LEFT ONTO N2, INTO DE WALL DRIVE, INTO EASTERN BOULEVARD, LEFT INTO OSWALD PIROW STREET, RIGHT INTO TOP DECK CAPE TOWN RAILWAY STATION CAPE TOWN SUBJECT TO THE CONDITION THAT NO PASSENGERS ARE PICKED UP AT ANY RANK IN BRIDGETOWN. NO PICKING UP OF PASSENGERS WITHIN A 400 METRE RADIUS FROM ANY TAXI RANK IN BRIDGETOWN.

**36 CAPE TOWN - HEIDEVELD**

FROM TAXI RANK AT TOP DECK CAPE TOWN RAILWAY STATION, LEFT INTO OSWALD PIROW ROAD, RIGHT INTO EASTERN BOULEVARD, INTO SETTLERS WAY ALONG SETTLERS WAY TURN OFF, RIGHT MODDERDAM ROAD, ALONG MODDERDAM ROAD, RIGHT INTO ASCENTION ROAD, INTO HEIDEVELD ROAD TO TAXI RANK AT HEIDEVELD AND RETURN.

**211 CAPE TOWN - HEIDEVELD**

FROM TAXI RANK AT TOP DECK, CAPE TOWN RAILWAY STATION, RIGHT INTO OSWALD PIROW ROAD, LEFT INTO EASTERN BOULEVARD, ALONG EASTERN BOULEVARD TO SETTLERS WAY, ALONG SETTLERS WAY TO THE MODDERDAM ROAD OFF RAMP, PROCEED ALONG MODDERDAM ROAD WHICH BECOMES DUINEFONTEIN ROAD, RIGHT INTO KLIPFONTEIN ROAD, HEIDEVELD AND RETURN AS FOLLOWS: LEFT INTO VANGUARD DRIVE, RIGHT INTO KLIPFONTEIN ROAD WHICH BECOMES DURBAN ROAD, RIGHT INTO MAIN ROAD MOWBRAY, ALONG MAIN ROAD WHICH BECOMES VICTORIA ROAD, BECOMING SIR LOWRY ROAD RIGHT INTO OSWALD PIROW ROAD, LEFT INTO TOP DECK, CAPE TOWN RAILWAY STATION, CAPE TOWN.

**448 CAPE TOWN STATION DECK - MANENBERG**

FROM TOP DECK, RAILWAY STATION CAPE TOWN, LEFT INTO OSWALD PIROW, RIGHT INTO SETTLERS WAY, LEFT INTO MODDERDAM ROAD, RIGHT INTO DUINEFONTEIN ROAD, RIGHT INTO JORDAAN STREET, LEFT INTO RUIMTE ROAD, RIGHT INTO MANENBERG AVENUE, INTO GEORGE STREET, MANENBERG AND RETURN AS FOLLOWS: GEORGE STREET INTO MANENBERG AVENUE, LEFT INTO RUIMTE ROAD, RIGHT INTO JORDAAN STREET, LEFT INTO DUINEFONTEIN ROAD THROUGH OBSERVATORY, SALT RIVER, WOODSTOCK, INTO SIR LOWRY ROAD, RIGHT INTO OSWALD PIROW, LEFT INTO TOP DECK, CAPE TOWN RAILWAY STATION, CAPE TOWN.

**449 CAPE TOWN STATION DECK - MANENBERG**

FROM TOP DECK RAILWAY STATION, CAPE TOWN, LEFT INTO OSWALD PIROW, RIGHT INTO EASTERN BOULEVARD, INTO SETTLERS WAY, LEFT INTO M5 FREEWAY, LEFT INTO RONDEBOSCH/RED CROSS TURN OFF WHICH BECOMES KLIPFONTEIN ROAD, ALONG KLIPFONTEIN ROAD THROUGH ATHLONE, GATESVILLE, RIGHT INTO DUINEFONTEIN ROAD, RIGHT INTO JORDAAN STREET, LEFT INTO RUIMTE ROAD, RIGHT INTO MANENBERG AVENUE, INTO GEORGE STREET, MANENBERG AND RETURN AS FOLLOWS: GEORGE STREET INTO MANENBERG AVENUE, LEFT INTO RUIMTE ROAD, RIGHT INTO JORDAAN STREET, LEFT INTO DUINEFONTEIN ROAD, LEFT INTO KLIPFONTEIN ROAD, ALONG KLIPFONTEIN ROAD WHICH BECOMES DURBAN ROAD, MOWBRAY, RIGHT INTO MAIN ROAD M4, ALONG MAIN ROAD THROUGH OBSERVATORY, SALT RIVER, WOODSTOCK, INTO SIR LOWRY ROAD, RIGHT INTO OSWALD PIROW, LEFT INTO TOP DECK, CAPE TOWN RAILWAY STATION, CAPE TOWN.

**298 CAPE TOWN - WALMER ESTATE**

FROM TAXI RANK IN CORPORATION STREET, CAPE TOWN, RIGHT INTO DARLING STREET, INTO KEIZEGRACHT STREET, INTO CHESTER STREET, INTO CORPORATION ROAD INTO MOUNTAIN ROAD, WALMER ESTATE AND RETURN AS FOLLOWS: RIGHT INTO UPPER CAMBRIDGE STREET, RIGHT INTO MELBOURNE STREET, LEFT INTO DARLING STREET, RIGHT INTO CORPORATION STREET.

**343 CAPE TOWN - ORANJEZICHT**

FROM TAXI RANK IN CORPORATION STREET, CAPE TOWN, RIGHT INTO DARLING STREET, RIGHT INTO BUITENKANT STREET, RIGHT INTO MYRTLE STREET, LEFT INTO BREDE STREET, RIGHT INTO PRINCE STREET, LEFT INTO UPPER ORANGE STREET, RIGHT INTO MONTROSE STREET, LEFT INTO MARMON STREET TO TERMINUS IN ORANJEZICHT AND RETURN AS FOLLOWS: LEFT INTO BREDA STREET, LEFT INTO SIDMOUTH STREET, RIGHT INTO GORGE ROAD, LEFT INTO BUITENKANT STREET, INTO CORPORATION STREET, CAPE TOWN.

**603 CAPE TOWN - BONTEHEUWEL**



FROM TAXI RANK AT TOP DECK, CAPE TOWN RAILWAY STATION, LEFT INTO OSWALD PIROW ROAD, RIGHT INTO HERTZOG BOULEVARD EASTERN BOULEVARD, INTO N2 ALONG N2, INTO VANGUARD DRIVE, RIGHT INTO BLUEGUM STREET, RIGHT INTO BONTEHEUWEL AVENUE, ALONG BONTEHEUWEL AVENUE, RIGHT INTO JAKKALSVLEI AVENUE, BONTEHEUWEL AND RETURN.

A01 CAPE TOWN - BONTEHEUWEL

FROM TAXI RANK AT TOP DECK, CAPE TOWN RAILWAY STATION, CAPE TOWN, LEFT INTO OSWALD PIROW ROAD, RIGHT INTO EASTERN BOULEVARD INTO SETTLERS WAY WHICH BECOMES N2, ALONG N2, LEFT AT VANGUARD DRIVE, RIGHT INTO BLUEGUM STREET, RIGHT INTO KIAAT ROAD, LEFT INTO BONTEHEUWEL AVENUE, LEFT INTO JAKKALSVLEI ROAD BONTEHEUWEL AND RETURN AS FOLLOWS: RIGHT INTO HONEYSUCKLE ROAD, RIGHT INTO BLUEGUM STREET, LEFT INTO VANGUARD DRIVE, RIGHT INTO KLIPFONTEIN ROAD, ALONG KLIPFONTEIN ROAD WHICH BECOMES DURBAN ROAD, RIGHT INTO MAIN ROAD MOWBRAY, ALONG MAIN ROAD WHICH BECOMES VICTORIA ROAD, INTO SIR LOWRY ROAD, RIGHT INTO OSWALD PIROW STREET, LEFT INTO TOP DECK, CAPE TOWN RAILWAY STATION, CAPE TOWN.

A02 CAPE TOWN - BONTEHEUWEL

FROM TAXI RANK AT TOP DECK, CAPE TOWN RAILWAY STATION, CAPE TOWN, RIGHT INTO OSWALD PIROW STREET, LEFT INTO SIR LOWRY ROAD, INTO VICTORIA ROAD WHICH BECOMES MAIN ROAD, LEFT INTO SETTLERS WAY, LEFT ONTO BLACK RIVER PARK WAY, LEFT INTO KLIPFONTEIN ROAD, ALONG KLIPFONTEIN ROAD, LEFT INTO VANGUARD DRIVE, RIGHT INTO BLUEGUM STREET, RIGHT INTO BONTEHEUWEL AVENUE, RIGHT INTO JAKKALSVLEI ROAD BONTEHEUWEL AND RETURN AS FOLLOWS: LEFT INTO VANGUARD DRIVE, RIGHT INTO KLIPFONTEIN ROAD, RIGHT INTO BLACK RIVER PARK WAY, ONTO M5, LEFT ONTO N2, LEFT ONTO MOWBRAY OFF RAMP, RIGHT INTO MAIN ROAD WHICH BECOMES VICTORIA ROAD, INTO SIR LOWRY ROAD, RIGHT INTO OSWALD PIROW STREET, LEFT INTO TOP DECK, CAPE TOWN RAILWAY STATION CAPE TOWN.

CAPE TOWN - ORANJEZICHT

FROM LOWER PLEIN STREET TAXI RANK INTO DARLING STREET, LEFT INTO ADDERLEY STREET LEFT INTO BUREAU STREET, RIGHT INTO PLEIN STREET WHICH BECOMES HATFIELD STREET, ALONG UPPER ORANGE, RIGHT INTO MONTROSE STREET, LEFT INTO MARMION STREET TO TERMINUS STREET, IN ORANJEZICHT AND RETURN AS FOLLOWS: DOWN MARMION STREET, RIGHT INTO MOLTEENO STREET, LEFT INTO RAYDEN STREET, LEFT INTO HOFF STREET, LEFT INTO BUITENSINGEL, RIGHT INTO LOOP STREET, RIGHT INTO RIEBEECK STREET, INTO ADDERLEY STREET, LEFT INTO STRAND STREET AND RIGHT INTO LOWER PLEIN STREET.

CAPE TOWN/CABLE WAY STATION

DEPART FROM TAXI RANK AT LOWER PLEIN STREET, TURN RIGHT INTO DARLING STREET, LEFT INTO ADDERLEY STREET WHICH RUNS INTO WALE STREET, LEFT INTO BUITENGRACHT STREET, ALONG BUITENGRACHT STREET WHICH BECOMES NEW CHURCH STREET, CONTINUE ALONG NEW CHURCH STREET WHICH BECOMES KLOOF NEK, LEFT INTO TAFELBERG ROAD TO LOWER CABLE WAY AND RETURN.

OR

DEPART FROM TAXI RANK AT LOWER PLEIN STREET, TURN RIGHT INTO BUREAU STREET, LEFT INTO ADDERLEY STREET WHICH BECOMES WALE STREET, LEFT INTO BUITENGRACHT STREET WHICH BECOMES NEW CHURCH STREET, CONTINUE ALONG NEW CHURCH STREET WHICH BECOMES KLOOF NEK, LEFT INTO TAFELBERG ROAD TO LOWER CABLE WAY AND RETURN DOWN TAFELBERG ROAD INTO KLOOF NEK ROAD WHICH BECOMES NEW CHURCH STREET WHICH BECOMES BUITENGRACHT STREET, CONTINUE TILL WALE STREET INTERSECTION, TURN RIGHT INTO WALE STREET THEN LEFT INTO KLOOF STREET TILL THE STRAND STREET INTERSECTION TURN RIGHT INTO STRAND STREET AND CONTINUE TILL LOWER PLEIN STREET, TURN RIGHT AND STOP AT THE TAXI RANK.

CAPE TOWN - GARDENS

FROM TAXI RANK AT LOWER PLEIN STREET, RIGHT INTO DARLING STREET, LEFT INTO ADDERLEY STREET

OR

CONTINUE UP PLEIN STREET, TURN RIGHT INTO BUREAU STREET, LEFT INTO ADDERLEY STREET, RIGHT INTO WALE STREET, LEFT INTO LONG STREET, ALONG LONG STREET WHICH BECOMES KLOOF STREET, RIGHT INTO BELLEVUE STREET, RIGHT INTO KEW STREET GARDENS, LEFT AND RETURN AS FOLLOWS: RIGHT INTO CONTANTIA STREET WHICH BECOMES FIRDALE STREET, RIGHT INTO RIEBEECK STREET, INTO ADDERLEY STREET, LEFT INTO STRAND STREET AND RIGHT INTO LOWER PLEIN STREET.

CAPE TOWN STATION DECK - MELKBOSSTRAND AND RETURN

FROM CAPE TOWN STATION DECK, LEFT INTO OSWALD PIROW AT ROBOTS TURN RIGHT INTO N1, LEFT INTO KOEBERG ROAD ALONG KOEBERG ROAD TOWARDS KILLARNEY, LEFT INTO BLAAUWBERG ROAD, ALONG BLAAUWBERG ROAD, UNTIL OTTO DU PLESSIS TURN OFF, RIGHT INTO OTTO DU PLESSIS ROAD, ALONG OTTO DU PLESSIS DRIVE, LEFT INTO SIR DAVID BAIRD DRIVE, CONTINUE TO OTTO DU PLESSIS DRIVE, LEFT INTO OTTO DU PLESSIS DRIVE, CONTINUE ALONG OTTO DU PLESSIS DRIVE TOWARDS MELKBOSSTRAND, ONTO M14, CONTINUE OVER WEST COAST ROAD, INTO M18, RIGHT INTO POTSDAM ROAD TO KILLARNEY INTERCHANGE, INTO KOEBERG ROAD, LEFT INTO MONTAGUE DRIVE, ALONG MONTAGUE DRIVE INTO SUMMER GREENS MAIN ROAD TO THE

STATION AND RETURN INTO BOSMANSDAM ROAD, LEFT INTO KOEBERG ROAD, RIGHT INTO SECTION ROAD, LEFT INTO PAARDEN EILAND ROAD TO PAARDEN EILAND AND RETURN INTO SECTION ROAD, RIGHT INTO KOEBERG ROAD, RIGHT INTO VOORTREKKER ROAD, ALONG VOORTREKKER ROAD, INTO ALBERT STREET, LEFT INTO RUSSEL STREET, RIGHT INTO SIR LOWRY ROAD, RIGHT INTO OSWALD PIROW ROAD, LEFT TOP DECK, CAPE TOWN RAILWAY STATION.

#### CAPE TOWN STATION TOP DECK - FRANKDALE

FROM TOP DECK INTERCHANGE LEFT INTO OSWALD PIROW ROAD, AT LAST ROBOT TURN RIGHT INTO THE N1 FREEWAY CONTINUE TILL BROOKLYN TURN-OFF, TURN RIGHT INTO SECTION STREET AND THEN LEFT INTO KOEBERG ROAD, RIGHT INTO BOSMANSDAM ROAD, RIGHT INTO SUMMER GREENS MAIN ROAD TOWARDS CENTURY CITY AND RETURN ALONG MAIN ROAD, INTO RAILWAY ROAD, MONTAGUE GARDENS, LEFT INTO LINK ROAD, LEFT INTO MONTAGUE DRIVE, RIGHT INTO MARCONI ROAD, LEFT INTO MONTAGUE DRIVE, RIGHT INTO KOEBERG ROAD, ALONG KOEBERG ROAD, INTO POTSDAM ROAD, THROUGH KILLARNEY GARDENS, DU NOON, LEFT INTO N7, ALONG N7 PAST FRANKDALE AND MORNINGSTAR, RETURN AS FOLLOWS: LEFT INTO M19, ALONG M19 LEFT INTO WEST COAST ROAD, RIGHT INTO SANDOWN ROAD, TURN BACK INTO WEST COAST ROAD, RIGHT INTO OTTO DU PLESSIS DRIVE, LEFT INTO ZASTRON ROAD, RIGHT INTO ASCOT ROAD, INTO UNION ROAD, LEFT INTO BOUNDARY ROAD, RIGHT INTO KOEBERG ROAD, RIGHT INTO VOORTREKKER ROAD, CONTINUE INTO ALBERT ROAD, LEFT INTO RUSSEL STREET RIGHT INTO SIR LOWRY ROAD, RIGHT INTO OSWALD PIROW LEFT ONTO TOP DECK, CAPE TOWN STATION.

#### CAPE TOWN - SANDDRIF - MONTAGUE GARDENS

DEPART CAPE TOWN STATION TOP DECK, TURN LEFT INTO OSWALD PIROW ROAD, PROCEED TILL THE LAST SET OF ROBOTS THEN TURN RIGHT TO PROCEED ALONG THE N1 UNTIL THE KOEBERG ROAD TURN OFF AT BROOKLYN, PROCEED ALONG KOEBERG ROAD, TURN RIGHT INTO BOSMANSDAM ROAD VIA SANDDRIFT, LEFT INTO MONTAGUE DRIVE MONTAGUE GARDENS AND RETURN AS FOLLOWS: LEFT INTO FREEDOM ROAD OR RACE COURSE ROAD, LEFT INTO KOEBERG ROAD VIA CAMBRIDGE TAXI RANK, PROCEED ALONG KOEBERG ROAD TO CAPE TOWN AND TURN LEFT ONTO N1 AND PROCEED UNTIL OSWALD PIROW ROAD TURN OFF AND TURN ONTO THE TOP DECK, CAPE TOWN STATION.

OR  
PROCEED ALONG KOEBERG ROAD AND TURN RIGHT INTO VOORTREKKER ROAD CONTINUE INTO ALBERT ROAD, LEFT INTO RUSSEL STREET, RIGHT INTO SIR LOWRY ROAD RIGHT INTO OSWALD PIROW ROAD, LEFT INTO TOP DECK, CAPE TOWN STATION.  
CAPE TOWN - MILNERTON

FROM TOP DECK TAXI RANK, LEFT INTO OSWALD PIROW AT ROBOT TURN RIGHT INTO THE N1 CONTINUE ALONG THE N1 UNTIL EXIT R27 ONTO MARINE DRIVE CONTINUE THROUGH PAARDEN EILAND TURN RIGHT INTO SECTION STREET, THEN LEFT INTO KOEBERG ROAD

OR  
TURN LEFT INTO KING STREET, RIGHT INTO VAN RIEBEECK STREET, LEFT INTO KOEBERG ROAD

OR  
CONTINUE ALONG KINGS STREET, TURN RIGHT INTO JUSTIN ROAD, LEFT INTO KOEBERG ROAD AND PROCEED ALONG AS FOLLOWS: TURN LEFT INTO ZASTRON ROAD, LEFT INTO ASCOT ROAD, LEFT INTO LOXTON ROAD, RIGHT INTO KOEBERG ROAD VIA CAMBRIDGE TAXI RANK, PROCEED ALONG KOEBERG ROAD UNTIL VOORTREKKER ROAD TO MAITLAND STATION DROP OFF PASSENGERS AND RETURN TO CAPE TOWN VIA VOORTREKKER ROAD INTO ALBERT ROAD, LEFT INTO RUSSEL STREET, RIGHT INTO SIR LOWRY ROAD RIGHT INTO OSWALD PIROW ROAD, LEFT INTO TOP DECK, CAPE TOWN STATION TAXI INTERCHANGE.

OR  
AT THE BROOKLYN OFF-RAMP TURN ONTO THE N1 AND PROCEED TO OSWALD PIROW STREET AND ONTO THE CAPE TOWN STATION TOP DECK TAXI INTERCHANGE.  
CAPE TOWN TO TABLE VIEW

FROM CAPE TOWN STATION TOP DECK, LEFT AT OSWALD PIROW DRIVE INTO DOCK ROAD TO PAARDEN EILAND THEN INTO MARINE DRIVE RIGHT INTO BOUNDARY ROAD, LEFT INTO KOEBERG ROAD, LEFT INTO BLAAUWBERG ROAD TO PARKLANDS ESTATE, SUNNYDALE, TABLE VIEW LEFT OTTO DU PLESSIS DRIVE INTO MARINE DRIVE TO CAPE TOWN STATION TOP DECK.  
CAPE TOWN TO KOEBERG POWER STATION

FROM CAPE TOWN STATION DECK, LEFT INTO OSWALD PIROW DRIVE, INTO DOCK ROAD AND OVER MARINE DRIVE, THROUGH PAARDEN EILAND RIGHT AT SECTION STREET, LEFT INTO KOEBERG ROAD, RIGHT AT BLAAUWBERG ROAD INTO TABLE VIEW BAYSIDE, CONTINUE TO OTTO DU PLESSIS DRIVE TO KOEBERG POWER STATION AND RETURN AS FOLLOWS: ONTO WEST COAST ROAD, LEFT INTO BLAAUWBERG ROAD, RIGHT KOEBERG ROAD, LEFT CORONATION ROAD, ROYAL OR VOORTREKKER ROAD, RIGHT STATION ROAD, VIA MAITLAND STATION THEN ONTO VOORTREKKER ROAD TOWARDS SALT RIVER ROAD TRAFFIC CIRCLE INTO ALBERT ROAD, LEFT INTO RUSSEL STREET, RIGHT INTO SIR LOWRY ROAD, RIGHT INTO OSWALD PIROW DRIVE, LEFT INTO THE CAPE TOWN STATION DECK AND RETURN.  
CAPE TOWN TO SUMMER GREENS AND RETURN



FROM CAPE TOWN STATION TOP DECK, TURN LEFT INTO OSWALD PIROW STREET, AT OFF RAMP TO N1 TURN RIGHT AND PROCEED ALONG THE N1 TILL THE EXIT 10 FOR THE N7 CONTINUE ALONG N7 AND TURN LEFT INTO BOSMANS DAM ROAD AND LEFT INTO SUMMER GREENS DRIVE AND TERMINATE JOURNEY AT THE TAXI DROP OFF POINT AT 7 ELEVEN. RETURN TO CAPE TOWN AS FOLLOWS, PROCEED ALONG SUMMER GREENS DRIVE TURN RIGHT INTO MONTAGUE DRIVE LEFT INTO FREEDOM WAY, LEFT INTO KOEBERG ROAD, LEFT INTO VOORTREKKER ROAD, RIGHT INTO STATION ROAD DROP OFF PASSENGERS AT MAITLAND STATION AND RETURN TO VOORTREKKER ROAD INTO ALBERT ROAD, LEFT INTO RUSSEL STREET RIGHT INTO OSWALD PIROW STREET, TURN LEFT ONTO TOP DECK TAXI INTERCHANGE CAPE TOWN STATION.

CAPE TOWN TO PHOENIX, JOE SLOVO, SUMMER GREENS CENTURY CITY SHUTTLE SHOP AND

#### RETURN

DEPART CAPE TOWN STATION TOP DECK, LEFT INTO OSWALD PIROW RIGHT ONTO THE N1, LEFT ONTO MARINE DRIVE AT EXIT R27 CONTINUE ALONG MARINE DRIVE THROUGH PAARDEN EILAND INTO OTTO DU PLESSIS DRIVE THEN TURN RIGHT INTO BORDER ROAD WHICH BECOMES ZASTRON STREET

OR

TURN RIGHT INTO LOXTON ROAD, LEFT INTO ASCOT ROAD INTO BORDER ROAD INTO ZASTRON STREET THEN LEFT INTO KOEBERG ROAD THEN RIGHT INTO SCHOOL STREET WHICH BECOMES MILKY WAY RIGHT INTO FREEDOM WAY, RIGHT INTO MONTAGUE DRIVE INTO SUMMER GREENS DRIVE DROPPING PASSENGERS OFF ALONG THE WAY WITH THE JOURNEY TERMINATING AT 7 ELEVEN TAXI DROP OFF POINT IN SUMMER GREENS. THE RETURN JOURNEY IS AS FOLLOWS: DEPART SUMMER GREENS INTO MONTAGUE DRIVE, LEFT INTO FREEDOM WAY, LEFT INTO KOEBERG ROAD TO N1 TURN OFF TO CAPE TOWN STATION TAXI INTERCHANGE.

CAPE TOWN - TABLEVIEW - MELKBOSSTRAND

DEPART CAPE TOWN STATION DECK, LEFT INTO OSWALD PIROW, RIGHT ONTO THE N1, LEFT INTO SECTION STREET, LEFT INTO KINGS ROAD ALONG KINGS ROAD RIGHT INTO WEMYSS STREET, LEFT INTO KOEBERG ROAD, LEFT INTO BOUNDARY ROAD OR LOXTON ROAD OR RACE COURSE ROAD, RIGHT INTO OTTO DU PLESSIS ROAD, RIGHT INTO BLAAUWBERG ROAD, INTO SERVICE ROAD INTO MARINE CIRCLE, RIGHT INTO BEACH ROAD, INTO PERLEMOEN STREET, LEFT INTO WAVE STREET, INTO OTTO DU PLESSIS DRIVE, ALONG OTTO DU PLESSIS DRIVE, TO MELKBOSSTRAND AND RETURN AS FOLLOWS: OTTO DU PLESSIS DRIVE, LEFT INTO BLAAUWBERG BOULEVARD, BAYSIDE CENTRE, TABLE VIEW PICK UP POINT, LEFT INTO RAATZ DRIVE, INTO JANSSENS AVENUE, LEFT INTO BLAAUWBERG ROAD, ALONG BLAAUWBERG ROAD, RIGHT KOEBERG ROAD, LEFT INTO FREEDOM ROAD, RETURN INTO KOEBERG ROAD, LEFT INTO TYGERHOF ROAD, RIGHT INTO DANIEL ROAD, INTO CHEPTOWE ROAD, RIGHT INTO GANNET ROAD, LEFT INTO CLUCKMAN ROAD, LEFT INTO NAHUM ROAD, INTO WILLIAM MASON ROAD, LEFT INTO KOEBERG ROAD, ALONG KOEBERG ROAD, LEFT INTO PIET GROBLER ROAD, RIGHT INTO PRINCESS ALICE ROAD, LEFT INTO CLARENDON STREET OR LADY ANNE ROAD, LEFT INTO KOEBERG ROAD, RIGHT INTO CORONATION ROAD OR VOORTREKKER ROAD TO SALT RIVER CIRCLE INTO ALBERT ROAD, LEFT INTO RUSSEL STREET, RIGHT INTO SIR LOWRY ROAD, RIGHT INTO OSWALD PIROW LEFT ONTO TOP DECK TAXI INTERCHANGE. CAPE TOWN - BROOKLYN, RUGBY, CAMBRIDGE AND RETURN

DEPART CAPE TOWN STATION DECK, LEFT INTO OSWALD PIROW, RIGHT ONTO N1, LEFT INTO SECTION STREET, LEFT INTO KINGS ROAD, RIGHT INTO VAN RIEBEECK ROAD LEFT INTO KOEBERG ROAD

OR

CONTINUE ALONG KINGS ROAD, TURN RIGHT INTO JUSTIN STREET, LEFT INTO KOEBERG ROAD, CONTINUE ALONG KOEBERG ROAD TILL CAMBRIDGE CENTRE POINT AND RETURN ALONG KOEBERG ROAD TO MAITLAND STATION TURN LEFT INTO CORONATION ROAD OR ROYAL ROAD OR VOORTREKKER ROAD, TURN RIGHT INTO STATION ROAD. DROP OFF PASSENGERS AND RETURN EITHER VIA VOORTREKKER ROAD INTO ALBERT ROAD AT SALT RIVER TRAFFIC CIRCLE INTO ALBERT ROAD, LEFT INTO RUSSEL STREET, RIGHT INTO OSWALD PIROW STREET, LEFT ONTO CAPE TOWN STATION DECK TAXI INTERCHANGE.

OP.5523809. (2) BROWN MOGAMAT FALTHIE MF ID NO 5709075202086. (3) DISTRICT: WYNBERG. POSTAL ADDRESS: 12 GEORGE ENSILIN STREET, NEW WOODLANDS, MITCHELLS PLAIN, 7785 C/O P.E.T.A. 62A SECOND AVENUE, RAVENSMEAD, 7490. (4) NEW APPLICATION. (5) 1 X 16 PASSENGERS. (6) THE CONVEYANCE OF TAXI PASSENGERS. (7) AUTHORITY:  
A. TAXI PASSENGERS -  
C63 CAPE TOWN - HEIDEVELD

FROM TAXI RANK AT TOP DECK CAPE TOWN RAILWAY STATION CAPE TOWN, LEFT INTO OSWALD PIROW STREET, RIGHT INTO EASTERN BOULEVARD, INTO SETTLERS WAY, LEFT AT ATHLONE POWER STATION OFF-RAMP, INTO JAN SMUTS DRIVE, LEFT INTO KLIPFONTEIN ROAD, LEFT INTO CALENDULA STREET, RIGHT INTO DR ABDURAGHMAN AVENUE, INTO CORNFLOWER STREET, INTO BLOSSOM STREET, LEFT

INTO KLIPFONTEIN ROAD, ALONG KLIPFONTEIN ROAD, LEFT INTO 5TH AVENUE, RIGHT INTO HEIDEVELD ROAD, LEFT INTO ASCENSION ROAD, ACROSS DUINEFONTEIN ROAD, INTO BAMBOES STREET, RIGHT INTO LAINGSBURG ROAD, LEFT INTO JONKERSHOEK ROAD HEIDEVELD AND RETURN ALONG THE SAME ROUTE SUBJECT TO THE CONDITION THAT NO PASSENGERS ARE PICKED UP AT ANY RANK IN BRIDGETOWN. NO PICKING UP OF PASSENGERS WITHIN A 400 METRE RADIUS FROM ANY TAXI RANK IN HEIDEVELD.

C64 CAPE TOWN - BRIDGETOWN

FROM TAXI RANK AT TOP DECK CAPE TOWN RAILWAY STATION CAPE TOWN, LEFT INTO OSWALD PIROW ROAD, RIGHT INTO EASTERN BOULEVARD, INTO SETTLERS WAY, LEFT AT ATHLONE POWER STATION OFF-RAMP, INTO JAN SMUTS DRIVE, LEFT INTO ELAND STREET, RIGHT INTO PROTEA STREET, LEFT INTO AVENUE DR ABDURAGHMAN, RIGHT INTO CROSS STREET, LEFT INTO SPRINGBOK STREET, LEFT INTO HICKORY STREET, RIGHT INTO AVENUE DR ABDURAGHMAN, BECOMING CORNFLOWER STREET, INTO BLOSSOM STREET, TILL KLIPFONTEIN ROAD AND RETURN TO CAPE TOWN TOP DECK AS FOLLOWS: LEFT INTO KLIPFONTEIN ROAD, LEFT INTO VANGUARD DRIVE, LEFT ONTO N2, DE WAAL DRIVE, EASTERN BOULEVARD LEFT INTO OSWALD PIROW STREET, RIGHT INTO TOP DECK, CAPE TOWN RAILWAY STATION. SUBJECT TO THAT NO PASSENGERS ARE PICKED UP ON ANY RANK IN BRIDGETOWN.

C65 CAPE TOWN - BRIDGETOWN

FROM TAXI RANK AT TOP DECK CAPE TOWN RAILWAY STATION CAPE TOWN, LEFT INTO OSWALD PIROW STREET, RIGHT INTO EASTERN BOULEVARD, INTO SETTLERS WAY, LEFT AT ATHLONE POWER STATION OFF-RAMP, INTO JAN SMUTS DRIVE, LEFT INTO ELAND STREET, RIGHT INTO PROTEA STREET, LEFT INTO DR ABDURAGHMAN AVENUE, RIGHT INTO CROSS STREET, LEFT INTO SPRINGBOK STREET, LEFT INTO HICKORY STREET, RIGHT INTO DR ABDURAGHMAN AVENUE, INTO CORNFLOWER STREET, INTO BLOSSOM STREET, INTO KLIFONTEIN STREET TO BRIDGETOWN AND RETURN AS FOLLOWS: LEFT INTO KLIPFONTEIN ROAD, LEFT INTO VANGUARD DRIVE, LEFT ONTO N2, INTO DE WALL DRIVE, INTO EASTERN BOULEVARD, LEFT INTO OSWALD PIROW STREET, RIGHT INTO TOP DECK CAPE TOWN RAILWAY STATION CAPE TOWN SUBJECT TO THE CONDITION THAT NO PASSENGERS ARE PICKED UP AT ANY RANK IN BRIDGETOWN. NO PICKING UP OF PASSENGERS WITHIN A 400 METRE RADIUS FROM ANY TAXI RANK IN BRIDGETOWN.

36 CAPE TOWN - HEIDEVELD

FROM TAXI RANK AT TOP DECK CAPE TOWN RAILWAY STATION, LEFT INTO OSWALD PIROW ROAD, RIGHT INTO EASTERN BOULEVARD, INTO SETTLERS WAY ALONG SETTLERS WAY TO HEIDEVELD TURN OFF, RIGHT MODDERDAM ROAD, ALONG MODDERDAM ROAD, RIGHT INTO ASCENTION ROAD, INTO HEIDEVELD ROAD TO TAXI RANK AT HEIDEVELD AND RETURN.

211 CAPE TOWN - HEIDEVELD

FROM TAXI RANK AT TOP DECK, CAPE TOWN RAILWAY STATION, CAPE TOWN, RIGHT INTO OSWALD PIROW ROAD, LEFT INTO EASTERN BOULEVARD, ALONG EASTERN BOULEVARD TO SETTLERS WAY, ALONG SETTLERS WAY TO THE MODDERDAM ROAD OFF RAMP, PROCEED ALONG MODDERDAM ROAD WHICH BECOMES DUINEFONTEIN ROAD, RIGHT INTO KLIPFONTEIN ROAD, HEIDEVELD AND RETURN AS FOLLOWS: LEFT INTO VANGUARD DRIVE, RIGHT INTO KLIPFONTEIN ROAD WHICH BECOMES DURBAN ROAD, RIGHT INTO MAIN ROAD MOWBRAY, ALONG MAIN ROAD WHICH BECOMES VICTORIA ROAD, BECOMING SIR LOWRY ROAD RIGHT INTO OSWALD PIROW ROAD, LEFT INTO TOP DECK, CAPE TOWN RAILWAY STATION, CAPE TOWN.

448 CAPE TOWN STATION DECK - MANENBERG

FROM TOP DECK, RAILWAY STATION CAPE TOWN, LEFT INTO OSWALD PIROW, RIGHT INTO SETTLERS WAY, LEFT INTO MODDERDAM ROAD, RIGHT INTO DUINEFONTEIN ROAD, RIGHT INTO JORDAAN STREET, LEFT INTO RUIMTE ROAD, RIGHT INTO MANENBERG AVENUE, INTO GEORGE STREET, MANENBERG AND RETURN AS FOLLOWS: GEORGE STREET INTO MANENBERG AVENUE, LEFT INTO RUIMTE ROAD, RIGHT INTO JORDAAN STREET, LEFT INTO DUINEFONTEIN ROAD THROUGH OBSERVATORY, SALT RIVER, WOODSTOCK, INTO SIR LOWRY ROAD, RIGHT INTO OSWALD PIROW, LEFT INTO TOP DECK, CAPE TOWN RAILWAY STATION, CAPE TOWN.

449 CAPE TOWN STATION DECK - MANENBERG

FROM TOP DECK RAILWAY STATION, CAPE TOWN, LEFT INTO OSWALD PIROW, RIGHT INTO EASTERN BOULEVARD, INTO SETTLERS WAY, LEFT INTO M5 FREEWAY, LEFT INTO RONDEBOSCH/RED CROSS TURN OFF WHICH BECOMES KLIPFONTEIN ROAD, ALONG KLIPFONTEIN ROAD THROUGH ATHLONE, GATESVILLE, RIGHT INTO DUINEFONTEIN ROAD, RIGHT INTO JORDAAN STREET, LEFT INTO RUIMTE ROAD, RIGHT INTO MANENBERG AVENUE, INTO GEORGE STREET, MANENBERG AND RETURN AS FOLLOWS: GEORGE STREET INTO MANENBERG AVENUE, LEFT INTO RUIMTE ROAD, RIGHT INTO JORDAAN STREET, LEFT INTO DUINEFONTEIN ROAD, LEFT INTO KLIPFONTEIN ROAD, ALONG KLIPFONTEIN



ROAD WHICH BECOMES DURBAN ROAD, MOWBRAY, RIGHT INTO MAIN ROAD M4, ALONG MAIN ROAD THROUGH OBSERVATORY, SALT RIVER, WOODSTOCK, INTO SIR LOWRY ROAD, RIGHT INTO OSWALD PIROW, LEFT INTO TOP DECK, CAPE TOWN RAILWAY STATION, CAPE TOWN.

603 CAPE TOWN - BONTEHEUWEL

FROM TAXI RANK AT TOP DECK, CAPE TOWN RAILWAY STATION, LEFT INTO OSWALD PIROW ROAD, RIGHT INTO HERTZOG BOULEVARD EASTERN BOULEVARD, INTO N2 ALONG N2, INTO VANGUARD DRIVE, RIGHT INTO BLUEGUM STREET, RIGHT INTO BONTEHEUWEL AVENUE, ALONG BONTEHEUWEL AVENUE, RIGHT INTO JAKKALSVLEI AVENUE, BONTEHEUWEL AND RETURN.

A01 CAPE TOWN - BONTEHEUWEL

FROM TAXI RANK AT TOP DECK, CAPE TOWN RAILWAY STATION, CAPE TOWN, LEFT INTO OSWALD PIROW ROAD, RIGHT INTO EASTERN BOULEVARD INTO SETTLERS WAY WHICH BECOMES N2, ALONG N2, LEFT AT VANGUARD DRIVE, RIGHT INTO BLUEGUM STREET, RIGHT INTO KIAAT ROAD, LEFT INTO BONTEHEUWEL AVENUE, LEFT INTO JAKKALSVLEI ROAD BONTEHEUWEL AND RETURN AS FOLLOWS: RIGHT INTO HONEYSUCKLE ROAD, RIGHT INTO BLUEGUM STREET, LEFT INTO VANGUARD DRIVE, RIGHT INTO KLIPFONTEIN ROAD, ALONG KLIPFONTEIN ROAD WHICH BECOMES DURBAN ROAD, RIGHT INTO MAIN ROAD MOWBRAY, ALONG MAIN ROAD WHICH BECOMES VICTORIA ROAD, INTO SIR LOWRY ROAD, RIGHT INTO OSWALD PIROW STREET, LEFT INTO TOP DECK, CAPE TOWN RAILWAY STATION, CAPE TOWN.

A02 CAPE TOWN - BONTEHEUWEL

FROM TAXI RANK AT TOP DECK, CAPE TOWN RAILWAY STATION, CAPE TOWN, RIGHT INTO OSWALD PIROW STREET, LEFT INTO SIR LOWRY ROAD, INTO VICTORIA ROAD WHICH BECOMES MAIN ROAD, LEFT INTO SETTLERS WAY, LEFT ONTO BLACK RIVER PARK WAY, LEFT INTO KLIPFONTEIN ROAD, ALONG KLIPFONTEIN ROAD, LEFT INTO VANGUARD DRIVE, RIGHT INTO BLUEGUM STREET, RIGHT INTO BONTEHEUWEL AVENUE, RIGHT INTO JAKKALSVLEI ROAD BONTEHEUWEL AND RETURN AS FOLLOWS: LEFT INTO VANGUARD DRIVE, RIGHT INTO KLIPFONTEIN ROAD, RIGHT INTO BLACK RIVER PARK WAY, ONTO M5, LEFT ONTO N2, LEFT ONTO MOWBRAY OFF RAMP, RIGHT INTO MAIN ROAD WHICH BECOMES VICTORIA ROAD, INTO SIR LOWRY ROAD, RIGHT INTO OSWALD PIROW STREET, LEFT INTO TOP DECK, CAPE TOWN RAILWAY STATION CAPE TOWN.

CAPE TOWN STATION DECK - MELKBOSSTRAND AND RETURN

FROM CAPE TOWN STATION DECK, LEFT INTO OSWALD PIROW AT ROBOTS TURN RIGHT INTO N1, LEFT INTO KOEBERG ROAD ALONG KOEBERG ROAD TOWARDS KILLARNEY, LEFT INTO BLAAUWBERG ROAD, ALONG BLAAUWBERG ROAD, UNTIL OTTO DU PLESSIS TURN OFF, RIGHT INTO OTTO DU PLESSIS ROAD, ALONG OTTO DU PLESSIS DRIVE, LEFT INTO SIR DAVID BAIRD DRIVE, CONTINUE TO OTTO DU PLESSIS DRIVE, LEFT INTO OTTO DU PLESSIS DRIVE, CONTINUE ALONG OTTO DU PLESSIS DRIVE TOWARDS MELKBOSSTRAND, ONTO M14, CONTINUE OVER WEST COAST ROAD, INTO M18, RIGHT INTO POTSDAM ROAD TO KILLARNEY INTERCHANGE, INTO KOEBERG ROAD, LEFT INTO MONTAGUE DRIVE, ALONG MONTAGUE DRIVE INTO SUMMER GREENS MAIN ROAD TO THE STATION AND RETURN INTO BOSMANS DAM ROAD, LEFT INTO KOEBERG ROAD, RIGHT INTO SECTION ROAD, LEFT INTO PAARDEN EILAND ROAD TO PAARDEN EILAND AND RETURN INTO SECTION ROAD, RIGHT INTO KOEBERG ROAD, RIGHT INTO VOORTREKKER ROAD, ALONG VOORTREKKER ROAD, INTO ALBERT STREET, LEFT INTO RUSSEL STREET, RIGHT INTO SIR LOWRY ROAD, RIGHT INTO OSWALD PIROW ROAD, LEFT TOP DECK, CAPE TOWN RAILWAY STATION.

CAPE TOWN STATION TOP DECK - FRANKDALE

FROM TOP DECK INTERCHANGE LEFT INTO OSWALD PIROW ROAD, AT LAST ROBOT TURN RIGHT INTO THE N1 FREEWAY CONTINUE TILL BROOKLYN TURN-OFF, TURN RIGHT INTO SECTION STREET AND THEN LEFT INTO KOEBERG ROAD, RIGHT INTO BOSMANS DAM ROAD, RIGHT INTO SUMMER GREENS MAIN ROAD TOWARDS CENTURY CITY AND RETURN ALONG MAIN ROAD, INTO RAILWAY ROAD, MONTAGUE GARDENS, LEFT INTO LINK ROAD, LEFT INTO MONTAGUE DRIVE, RIGHT INTO MARCONI ROAD, LEFT INTO MONTAGUE DRIVE, RIGHT INTO KOEBERG ROAD, ALONG KOEBERG ROAD, INTO POTSDAM ROAD, THROUGH KILLARNEY GARDENS, DU NOON, LEFT INTO N7, ALONG N7 PAST FRANKDALE AND MORNINGSTAR, RETURN AS FOLLOWS: LEFT INTO M19, ALONG M19 LEFT INTO WEST COAST ROAD, RIGHT INTO SANDOWN ROAD, TURN BACK INTO WEST COAST ROAD, RIGHT INTO OTTO DU PLESSIS DRIVE, LEFT INTO ZASTRON ROAD, RIGHT INTO ASCOT ROAD, INTO UNION ROAD, LEFT INTO BOUNDARY ROAD, RIGHT KOEBERG ROAD, RIGHT INTO VOORTREKKER ROAD, CONTINUE INTO ALBERT ROAD, LEFT INTO RUSSEL STREET RIGHT INTO SIR LOWRY ROAD, RIGHT INTO OSWALD PIROW LEFT ONTO TOP DECK, CAPE TOWN STATION.

CAPE TOWN - SANDDRIF - MONTAGUE GARDENS

DEPART CAPE TOWN STATION TOP DECK, TURN LEFT INTO OSWALD PIROW ROAD, PROCEED TILL THE LAST SET OF ROBOTS THEN TURN RIGHT TO PROCEED ALONG THE N1 UNTIL THE KOEBERG ROAD TURN OFF AT BROOKLYN, PROCEED ALONG KOEBERG ROAD, TURN RIGHT INTO BOSMANS DAM ROAD VIA SANDDRIFT, LEFT INTO MONTAGUE DRIVE MONTAGUE GARDENS AND RETURN AS FOLLOWS: LEFT INTO FREEDOM ROAD OR RACE COURSE ROAD, LEFT INTO KOEBERG ROAD VIA CAMBRIDGE TAXI RANK, PROCEED ALONG KOEBERG ROAD TO CAPE TOWN AND TURN LEFT ONTO N1 AND PROCEED UNTIL OSWALD



PIROW ROAD TURN OFF AND TURN ONTO THE TOP DECK, CAPE TOWN STATION.

OR

PROCEED ALONG KOEBERG ROAD AND TURN RIGHT INTO VOORTREKKER ROAD CONTINUE INTO ALBERT ROAD, LEFT INTO RUSSEL STREET, RIGHT INTO SIR LOWRY ROAD RIGHT INTO OSWALD PIROW ROAD, LEFT INTO TOP DECK, CAPE TOWN STATION.

CAPE TOWN - MILNERTON

FROM TOP DECK TAXI RANK, LEFT INTO OSWALD PIROW AT ROBOT TURN RIGHT INTO THE N1 CONTINUE ALONG THE N1 UNTIL EXIT R27 ONTO MARINE DRIVE CONTINUE THROUGH PAARDEN EILAND TURN RIGHT INTO SECTION STREET, THEN LEFT INTO KOEBERG ROAD

OR

TURN LEFT INTO KING STREET, RIGHT INTO VAN RIEBEECK STREET, LEFT INTO KOEBERG ROAD

OR

CONTINUE ALONG KINGS STREET, TURN RIGHT INTO JUSTIN ROAD, LEFT INTO KOEBERG ROAD AND PROCEED ALONG AS FOLLOWS: TURN LEFT INTO ZASTRON ROAD, LEFT INTO ASCOT ROAD, LEFT INTO LOXTON ROAD, RIGHT INTO KOEBERG ROAD VIA CAMBRIDGE TAXI RANK, PROCEED ALONG KOEBERG ROAD UNTIL VOORTREKKER ROAD TO MAITLAND STATION DROP OFF PASSENGERS AND RETURN TO CAPE TOWN VIA VOORTREKKER ROAD INTO ALBERT ROAD, LEFT INTO RUSSEL STREET, RIGHT INTO SIR LOWRY ROAD RIGHT INTO OSWALD PIROW ROAD, LEFT INTO TOP DECK, CAPE TOWN STATION TAXI INTERCHANGE.

OR

AT THE BROOKLYN OFF-RAMP TURN ONTO THE N1 AND PROCEED TO OSWALD PIROW STREET AND ONTO THE CAPE TOWN STATION TOP DECK TAXI INTERCHANGE. CAPE TOWN TO TABLE VIEW

FROM CAPE TOWN STATION TOP DECK, LEFT AT OSWALD PIROW DRIVE INTO DOCK ROAD TO PAARDEN EILAND THEN INTO MARINE DRIVE RIGHT INTO BOUNDARY ROAD, LEFT INTO KOEBERG ROAD, LEFT INTO BLAAUWBERG ROAD TO PARKLANDS ESTATE, SUNNYDALE, TABLE VIEW LEFT OTTO DU PLESSIS DRIVE INTO MARINE DRIVE TO CAPE TOWN STATION TOP DECK.

CAPE TOWN TO KOEBERG POWER STATION

FROM CAPE TOWN STATION DECK, LEFT INTO OSWALD PIROW DRIVE, INTO DOCK ROAD AND OVER MARINE DRIVE, THROUGH PAARDEN EILAND RIGHT AT SECTION STREET, LEFT INTO KOEBERG ROAD, RIGHT AT BLAAUWBERG ROAD INTO TABLE VIEW BAYSIDE, CONTINUE TO OTTO DU PLESSIS DRIVE TO KOEBERG POWER STATION AND RETURN AS FOLLOWS: ONTO WEST COAST ROAD, LEFT INTO BLAAUWBERG ROAD, RIGHT KOEBERG ROAD, LEFT CORONATION ROAD, ROYAL OR VOORTREKKER ROAD, RIGHT STATION ROAD, VIA MAITLAND STATION THEN ONTO VOORTREKKER ROAD TOWARDS SALT RIVER ROAD TRAFFIC CIRCLE INTO ALBERT ROAD, LEFT INTO RUSSEL STREET, RIGHT INTO SIR LOWRY ROAD, RIGHT OSWALD PIROW DRIVE, LEFT INTO THE CAPE TOWN STATION DECK AND RETURN.

CAPE TOWN TO SUMMER GREENS AND RETURN

FROM CAPE TOWN STATION TOP DECK, TURN LEFT INTO OSWALD PIROW STREET, AT OFF RAMP TO N1 TURN RIGHT AND PROCEED ALONG THE N1 TILL THE EXIT 10 FOR THE N7 CONTINUE ALONG N7 AND TURN LEFT INTO BOSMANS DAM ROAD AND LEFT INTO SUMMER GREENS DRIVE AND TERMINATE JOURNEY AT THE TAXI DROP OFF POINT AT 7 ELEVEN. RETURN TO CAPE TOWN AS FOLLOWS, PROCEED ALONG SUMMER GREENS DRIVE TURN RIGHT INTO MONTAGUE DRIVE LEFT INTO FREEDOM WAY, LEFT INTO KOEBERG ROAD, LEFT INTO VOORTREKKER ROAD, RIGHT INTO STATION ROAD DROP OFF PASSENGERS AT MAITLAND STATION AND RETURN TO VOORTREKKER ROAD INTO ALBERT ROAD, LEFT INTO RUSSEL STREET RIGHT INTO OSWALD PIROW STREET, TURN LEFT ONTO TOP DECK TAXI INTERCHANGE CAPE TOWN STATION.

CAPE TOWN TO PHOENIX, JOE SLOVO, SUMMER GREENS CENTURY CITY SHUTTLE STOP AND

RETURN

DEPART CAPE TOWN STATION TOP DECK, LEFT INTO OSWALD PIROW RIGHT ONTO THE N1, LEFT ONTO MARINE DRIVE AT EXIT R27 CONTINUE ALONG MARINE DRIVE THROUGH PAARDEN EILAND INTO OTTO DU PLESSIS DRIVE THEN TURN RIGHT INTO BORDER ROAD WHICH BECOMES ZASTRON STREET

OR

TURN RIGHT INTO LOXTON ROAD, LEFT INTO ASCOT ROAD INTO BORDER ROAD INTO ZASTRON STREET THEN LEFT INTO KOEBERG ROAD THEN RIGHT INTO SCHOOL STREET WHICH BECOMES MILKY WAY RIGHT INTO FREEDOM WAY, RIGHT INTO MONTAGUE DRIVE INTO SUMMER GREENS DRIVE DROPPING PASSENGERS OFF ALONG THE WAY WITH THE JOURNEY TERMINATING AT 7 ELEVEN TAXI DROP OFF POINT IN SUMMER GREENS. THE RETURN JOURNEY IS AS FOLLOWS: DEPART SUMMER GREENS INTO MONTAGUE DRIVE, LEFT INTO FREEDOM WAY, LEFT INTO KOEBERG ROAD TO N1 TURN OFF TO CAPE TOWN STATION TAXI INTERCHANGE.

CAPE TOWN - TABLEVIEW - MELKBOSSTRAND

DEPART CAPE TOWN STATION DECK, LEFT INTO OSWALD PIROW, RIGHT ONTO THE N1,

LEFT INTO SECTION STREET, LEFT INTO KINGS ROAD ALONG KINGS ROAD RIGHT INTO WEMYSS STREET, LEFT INTO KOEBERG ROAD, LEFT INTO BOUNDARY ROAD OR LOXTON ROAD OR RACE COURSE ROAD, RIGHT INTO OTTO DU PLESSIS ROAD, RIGHT INTO BLAAUWBERG ROAD, INTO SERVICE ROAD INTO MARINE CIRCLE, RIGHT INTO BEACH ROAD, INTO PERLEMOEN STREET, LEFT INTO WAVE STREET, INTO OTTO DU PLESSIS DRIVE, ALONG OTTO DU PLESSIS DRIVE, TO MELKBOSSTRAND AND RETURN AS FOLLOWS: OTTO DU PLESSIS DRIVE, LEFT INTO BLAAUWBERG BOULEVARD, BAYSIDE CENTRE, TABLE VIEW PICK UP POINT, LEFT INTO RAATZ DRIVE, INTO JANSSENS AVENUE, LEFT INTO BLAAUWBERG ROAD, ALONG BLAAUWBERG ROAD, RIGHT KOEBERG ROAD, LEFT INTO FREEDOM ROAD, RETURN INTO KOEBERG ROAD, LEFT INTO TYGERHOF ROAD, RIGHT INTO DANIEL ROAD, INTO CHEPTOWE ROAD, RIGHT INTO GANNET ROAD, LEFT INTO CLUCKMAN ROAD, LEFT INTO NAHUM ROAD, INTO WILLIAM MASON ROAD, LEFT INTO KOEBERG ROAD, ALONG KOEBERG ROAD, LEFT INTO PIET GROBLER ROAD, RIGHT INTO PRINCESS ALICE ROAD, LEFT INTO CLARENDON STREET OR LADY ANNE ROAD, LEFT INTO KOEBERG ROAD, RIGHT INTO CORONATION ROAD OR VOORTREKKER ROAD TO SALT RIVER CIRCLE INTO ALBERT ROAD, LEFT INTO RUSSEL STREET, RIGHT INTO SIR LOWRY ROAD, RIGHT INTO OSWALD PIROW LEFT ONTO TOP DECK TAXI INTERCHANGE. CAPE TOWN - BROOKLYN, RUGBY, CAMBRIDGE AND RETURN

DEPART CAPE TOWN STATION DECK, LEFT INTO OSWALD PIROW, RIGHT ONTO N1, LEFT INTO SECTION STREET, LEFT INTO KING ROAD, RIGHT INTO VAN RIEBEECK ROAD LEFT INTO KOEBERG ROAD

OR

CONTINUE ALONG KING ROAD, TURN RIGHT INTO JUSTIN STREET, LEFT INTO KOEBERG ROAD, CONTINUE ALONG KOEBERG ROAD TILL CAMBRIDGE CENTRE POINT AND RETURN ALONG KOEBERG ROAD TO MAITLAND STATION TURN LEFT INTO CORONATION ROAD OR ROYAL ROAD OR VOORTREKKER ROAD, TURN RIGHT INTO STATION ROAD. DROP OFF PASSENGERS AND RETURN EITHER VIA VOORTREKKER ROAD INTO ALBERT ROAD AT SALT RIVER TRAFFIC CIRCLE INTO ALBERT ROAD, LEFT IN RUSSEL STREET, RIGHT INTO ASIR LOWRY ROAD, RIGHT INTO OSWALD PIROW ROAD, LEFT INTO TOP DECK CAPE RAILWAY STATION.

OP.5527281. (2) HENDRICKS DEON ANDREW DA ID NO 6501315128018. (3) DISTRICT: WYNBERG. POSTAL ADDRESS: PO BOX 39257, CAPRICORN SQUARE, CAPRICORN SQUARE, 7948. (4) ADDITIONAL AUTHORITY, PERMIT NO. 501377/4 FROM HENDRICKS DEON ANDREW DA (15 X PASSENGERS, DISTRICT: WYNBERG). (5) 1 X 15 PASSENGERS. (6) THE CONVEYANCE OF TAXI PASSENGERS. (7) AUTHORITY:

Permit No. 501377/4  
26 - WYNBERG - HOUT BAY  
\*\*\*\*\*

FROM TAXI RANK AT WYNBERG RAILWAY STATION WYNBERG, LEFT INTO MAYNARD ROAD, LEFT INTO MAIN ROAD, RIGHT INTO CONSTANTIA ROAD, RIGHT INTO BROMMERSVLEI ROAD, LEFT INTO SOUTHERN CROSS DRIVE, LEFT INTO RHODES AVE, INTO MAIN ROAD, HOUT BAY, LEFT INTO IMIZAMO YETHO, LEFT INTO MAIN ROAD, RIGHT INTO VICTORIA ROAD, BACK INTO MAIN ROAD, INTO PRINCESS STREET, LEFT INTO NORTHSHORE ROAD INTO HOUT BAY HARBOUR AND RETURN AND RETURN ALONG THE SAME ROUTE.

295 - WYNBERG - RETREAT  
\*\*\*\*\*

FROM TAXI RANK AT WYNBERG RAILWAY STATION, INTO MAYNARD ROAD, LEFT INTO MAIN ROAD, STRAIGHT DOWN MAIN ROAD, LEFT INTO ZWAANS ROAD, LEFT INTO RETREAT RAILWAY STATION AND RETURN ALONG THE SAME ROUTE SUBJECT TO THE CONDITION THAT ON THE FORWARD JOURNEY NO PASSENGERS WILL BE PICKED UP AFTER LEAVING WYNBERG AND FURTHER THAT THE PASSENGERS ARE ONLY DROPPED OFF AT RETREAT RAILWAY STATION.

361 - WYNBERG - HOUT BAY  
\*\*\*\*\*

FROM TAXI RANK AT WYNBERG RAILWAY STATION WYNBERG, LEFT INTO MAYNARD ROAD, LEFT INTO MAIN ROAD, RIGHT INTO CONSTANTIA ROAD, RIGHT INTO BROMMERSVLEI ROAD, LEFT INTO SOUTHERN CROSS DRIVE, LEFT INTO RHODES AVE, INTO MAIN ROAD HOUT BAY, RIGHT INTO DISA RIVER ROAD, LEFT INTO VALLEY ROAD, RIGHT INTO SPAR SHOP, LEFT INTO VICTORIA ROAD, RIGHT INTO KARBONKEL ROAD TO HOUT BAY TAXI RANK HOUT BAY AND RETURN ALONG THE SAME ROUTE. ABOVE ROUTES SUBJECT TO THE FOLLOWING CONDITIONS:-

\*\*\*\*\*  
(A) THAT NO PASSENGERS ARE PICKED UP AT ANY OTHER TAXI RANK.  
(B) THE VEHICLE MUST BE REGISTERED IN THE NAME OF THE PERMIT HOLDER. (C) THE PERMIT HOLDER IS PROHIBITED FROM ENTERING INTO ANY AGREEMENT WHEREBY ANOTHER PARTY IS PERMITTED TO UNDERTAKE ROAD TRANSPORTATION FOR OWN GAIN UNDER AUTHORITY OF THIS PERMIT. (D) THE COMPLETE ROUTE MUST BE TRAVERSED AND NOT ONLY A PORTION OF IT.

ADDITIONAL AUTHORITY:

-----  
VICTORIA HOSPITAL



-----  
 FROM THE WYNBERG PUBLIC TRANSPORT INTERCHANGE WYNBERG LEFT INTO MAYNARD ROAD LEFT INTO CHURCH STREET BECOME CARR HILL LEFT INTO WATERLOO BECOME ALPHEN HILL ROAD RIGHT INTO CONSTANTIA ROAD STRAIGHT TO HOUT BAY.

OP.5527681. (2) TABU SIMPIWE S ID NO 6903085837085. (3) DISTRICT: KUILSRIVIER. POSTAL ADDRESS: 32999, MACASSAR, KHAYELITSHA, 7784 C/O CATA WYNBERG/CLAREMONT BRANCH NYANGA TERMINUS, 06 SITHANDATHU AVENUE, NYANGA EAST, 7755. (4) NEW APPLICATION. (5) 1 X 15 PASSENGERS. (6) THE CONVEYANCE OF TAXI PASSENGERS. (7) AUTHORITY: F51 NYANGA VIA CLAREMONT - WYNBERG

-----  
 FROM TAXI RANK AT NYANGA, ALONG EMMS DRIVE, RIGHT INTO LANSDOWNE ROAD, RIGHT INTO JAN SMUTS DRIVE, LEFT INTO TURFHALL ROAD, RIGHT INTO PRINCE ARTHUR ROAD, LEFT INTO LANSDOWNE ROAD WHICH BECOMES STANHOPE ROAD, RIGHT INTO STATION ROAD TO TAXI RANK AT CLAREMONT RAILWAY STATION, FROM TAXI RANK IN CLAREMONT, INTO NEWRY ROAD, LEFT INTO MAIN ROAD, ALONG MAIN ROAD, LEFT INTO WETTON ROAD WYNBERG, ALONG WETTON ROAD WYNBERG, ALONG WETTON ROAD, INTO OLD WETTON ROAD, RIGHT INTO THOMAS ROAD TO TAXI RANK IN MOROM ROAD WYNBERG, SUBJECT TO THE CONDITION THAT NO PASSENGERS ARE PICKED-UP IN MAIN ROAD BETWEEN CLAREMONT AND WYNBERG AND FURTHER THAT PASSENGERS ARE ONLY DROPPED-OFF IN CLAREMONT AND NOT PICKED-UP.  
 12 NYANGA - WYNBERG

-----  
 FROM TAXI RANK AT NYANGA, ALONG EMMS DRIVE, RIGHT INTO LANSDOWNE ROAD TO WETTON CIRCLE, ALONG WETTON ROAD, LEFT INTO MOROM ROAD TO TAXI RANK AT WYNBERG AND RETURN AS FOLLOWS: RIGHT INTO CHURCH STREET, RIGHT INTO EGHAM STREET, RIGHT INTO WETTON ROAD, ALONG WETTON ROAD TO WETTON CIRCLE, INTO LANSDOWNE ROAD, INTO EMMS DRIVE TO NYANGA TAXI RANK NYANGA.  
 13 NYANGA - CLAREMONT

-----  
 FROM TAXI RANK AT NYANGA, ALONG EMMS DRIVE, RIGHT INTO LANSDOWNE ROAD, RIGHT INTO JAN SMUTS DRIVE, LEFT INTO TURFHALL ROAD, RIGHT INTO PRINCE ARTHUR ROAD, LEFT INTO LANSDOWNE ROAD WHICH BECOMES STANHOPE ROAD, RIGHT INTO STATION ROAD TO TAXI RANK AT CLAREMONT RAILWAY STATION AND RETURN ALONG THE SAME ROUTE.  
 G55 NYANGA VIA WYNBERG - CLAREMONT

-----  
 FROM TAXI RANK AT NYANGA, ALONG EMMS DRIVE, RIGHT INTO LANSDOWNE ROAD TO WETTON CIRCLE, ALONG WETTON ROAD, LEFT INTO MOROM ROAD TO TAXI RANK AT WYNBERG, FROM TAXI RANK IN MOROM ROAD WYNBERG, RIGHT INTO CHURCH STREET, RIGHT INTO EGHAM ROAD, LEFT INTO WETTON ROAD, RIGHT INTO MAIN ROAD, ALONG MAIN ROAD, RIGHT INTO RALPH STREET, CLAREMONT, LEFT INTO FIR STREET TO TAXI RANK IN CLAREMONT SUBJECT TO THE CONDITION THAT NO PASSENGERS ARE PICKED UP IN MAIN ROAD BETWEEN WYNBERG AND CLAREMONT AND FURTHER THAT PASSENGERS ARE ONLY DROPPED OFF IN CLAREMONT AND NOT PICKED UP.  
 I76 NYANGA VIA GUGULETU - CLAREMONT

-----  
 FROM NYANGA TAXI RANK INTO EMMS DRIVE, LEFT INTO NY73, RIGHT INTO NY1, INTO EYONA TAXI RANK, INTO NY1, INTO KLIPFONTEIN ROAD INTO GUGULETU, RIGHT INTO NY75, RIGHT INTO NY72, RIGHT INTO LANSDOWNE ROAD, RIGHT INTO JAN SMUTS DRIVE, LEFT INTO TURFHALL ROAD, RIGHT INTO PRINCE ARTHUR ROAD, LEFT INTO LANSDOWNE ROAD, ALONG LANSDOWNE ROAD WHICH BECOMES STANHOPE ROAD, RIGHT INTO STATION ROAD TO TAXI RANK AT RAILWAY STATION CLAREMONT AND RETURN ALONG THE SAME ROUTE.  
 DELFT TO WYNBERG

-----  
 FROM THE TAXI RANK BETWEEN MANGO ROAD AND DELFT MAIN ROAD, LEFT INTO DELFT MAIN ROAD, TURN LEFT INTO SHEFFIELD ROAD, TURN RIGHT INTO LANSDOWNE ROAD TO WETTON CIRCLE INTO WETTON ROAD, LEFT INTO MOROM ROAD TO TAXI RANK AT WYNBERG AND RETURN AS FOLLOWS, TURN RIGHT INTO MONWOOD ROAD, TURN RIGHT TO RUTH FIRST ROAD, TURN RIGHT TO NQWEBEBA STREET, LEFT TO NGULUBE ROAD, TURN RIGHT INTO SHEFFIELD INTO DELFT MAIN ROAD TO THE TAXI RANK IN DELFT.  
 DELFT VIA CLAREMONT - WYNBERG

-----  
 FROM TAXI RANK BETWEEN MANGO ROAD AND DELFT MAIN ROAD, TURN LEFT INTO SHEFFIELD ROAD, TURN RIGHT INTO LANSDOWNE ROAD, RIGHT INTO JAN SMUTS DRIVE LEFT INTO TURFHALL ROAD, RIGHT INTO PRINCE ARTHUR ROAD RIGHT INTO LANSDOWNE ROAD WHICH BECOMES STANHOPE ROAD, RIGHT INTO STATION ROAD TO TAXI RANK AT CLAREMONT RAILWAY STATION, FROM TAXI RANK IN CLAREMONT INTO NEWRY ROAD, LEFT INTO MAIN ROAD, ALONG LEFT INTO WETTON ROAD WYNBERG, ALONG WETTON ROAD, INTO OLD WETTON WYNBERG, ALONG WETTON ROAD, INTO OLD WETTON ROAD, RIGHT INTO THOMAS ROAD TO TAXI RANK IN MOROM ROAD WYNBERG.

OP.5532952. (2) NTHUNYA MPHO M ID NO 7004155972081. POSTAL ADDRESS: NO.13304 RUBI STREET, WALLACEDENE, KRAAIFONTEIN, 7570 (4) REPLACE OF VEH (INC 13-15 PAS), PERMIT NO. 1527765/1 FROM NTHUNYA MPHO M (13 X PASSENGERS, DISTRICT: BELLVILLE).



Permit No. 1527765/1

172 - BLOEKOMBOS - WALLACEDENE - BELLVILLE

VANAF TAXI STAANPLEK TE BLOEKOMBOS, IN OU PAARLWEG, REGS IN VOORTREKKERWEG, REGS IN STASIESTRAAT, LINKS IN TWAALFDELAAN TOT BY STASIE, LINKS IN MARKSTRAAT TOT BY NEGENDELAAN, LINKS IN KERKSTRAAT, REGS IN VOORTREKKERWEG, LINKS IN BOTFONTEINWEG, LINKS IN BOESAKSTRAAT, REGS IN LABOHEMEWEG, REGS IN BOTFONTEINWEG, IN VAN RIEBEECKWEG, BRIGTONWEG, LANGEBOEGWEG TOT IN DURBANVILLE, LINKS IN WELLINGTONWEG TOT BY NUWESTRAAT DURBANVILLE, TERUG MET WELLINGTONWEG, REGS MET LANGEBOEGWEG, BRIGTONWEG, VAN RIEBEECKWEG, REGS IN VAN DER MERWESTRAAT, LINKS IN PETUNIASTRAAT, REGS MET AANDBLOMSTRAAT, LINKS IN VAN DER MERWESTRAAT, REGS IN REMBRANDTSTRAAT, LINKS IN MILTONWEG, REGS IN MILNERSTRAAT, REGS IN GRAAFSTRAAT, REGS IN VAN DER MERWESTRAAT, REGUIT IN FRANS CONRADIE RYLAAN, LINKS IN OKAVANGOWEG, REGS MET OU PAARLWEG BELLVILLE, REGS IN VOORTREKKERWEG, LINKS IN MODDERDAMWEG, REGS IN BELRAILWEG TOT BY TAXI STAANPLEK TE BELLVILLE SPOORWEGSTASIE EN TERUG OOR DIESELFDE ROETE.

466 - BLOEKOMBOS - WALLACEDENE

FROM TAXI RANK IN OLD PAARL ROAD BLOEKOMBOS, INTO VOORTREKKER ROAD, RIGHT INTO STATION ROAD KRAAIFONTEIN, BACK INTO STATION ROAD, RIGHT INTO OLD PAARL ROAD, LEFT INTO BOTFONTEIN ROAD, LEFT INTO LABOHEME ROAD TO TAXI RANK IN BOESAK STREET WALLACEDENE AND RETURN ALONG THE SAME ROUTE.

467 - BLOEKOMBOS - BELLVILLE

FROM TAXI RANK IN OLD PAARL ROAD BLOEKOMBOS, ALONG OLD PAARL ROAD, RIGHT INTO VOORTREKKER ROAD, LEFT INTO BELLRAIL STREET TO TAXI TERMINUS BELLVILLE AND RETURN AS FOLLOWS: INTO BELLRAIL STREET, RIGHT INTO VOORTREKKER ROAD, LEFT INTO OLD PAARL ROAD, INTO BRACKENFELL HYPERMARKET, BACK INTO OLD PAARL ROAD, RIGHT INTO NORTHPINE DRIVE, LEFT INTO EASTWOOD DRIVE, RIGHT INTO HOWARD DRIVE, RIGHT INTO CENTRAL DRIVE, LEFT INTO NORTHPINE DRIVE, INTO BUITEN CRESCENT, RIGHT INTO LABOHEME STREET TO TAXI IN BOESAK STREET WALLACEDENE, RIGHT INTO BOTFONTEIN ROAD, RIGHT INTO OLD PAARL ROAD TO TAXI RANK IN BLOEKOMBOS.

468 - BLOEKOMBOS - DURBANVILLE

FROM TAXI RANK IN OLD PAARL ROAD BLOEKOMBOS, ALONG OLD PAARL ROAD, INTO VOORTREKKER ROAD, RIGHT INTO VAN RIEBEECK ROAD, INTO BRIGHTON ROAD, INTO LANGEBOEGWEG, LEFT INTO WELLINGTON ROAD TO TAXI RANK IN NUWE STREET DURBANVILLE AND RETURN ALONG THE SAME ROUTE SUBJECT TO THE CONDITION THAT PASSENGERS ARE ONLY DROPPED-OFF IN DURBANVILLE AND NOT PICKED UP.

F15 - BLOEKOMBOS - BELLVILLE

FROM TAXI RANK IN OLD PAARL ROAD BLOEKOMBOS, ALONG OLD PAARL ROAD, RIGHT INTO VOORTREKKER ROAD, LEFT INTO MODDERDAM ROAD, RIGHT INTO BELLRAIL STREET TO TAXI TERMINUS BELLVILLE AND RETURN AS FOLLOWS: INTO BELLRAIL STREET, RIGHT INTO VOORTREKKER ROAD, LEFT INTO OLD PAARL ROAD, ALONG OLD PAARL ROAD TO TAXI RANK IN BLOEKOMBOS.

ABOVE ROUTES SUBJECT TO THE FOLLOWING CONDITIONS:

\*\*\*\*\*

A) THAT NO PASSENGERS ARE PICKED UP AT ANY OTHER RANK; B) THE VEHICLE IS REG IN THE NAME OF THE OPERATING LICENCE HOLDER; C) THE HOLDER OF THE OPERATING LICENCE IS PROHIBITED FROM ENTERING INTO ANY AGREEMENT WHEREBY ANOTHER PARTY IS PERMITTED TO UNDERTAKE ROAD TRANSPORTATION FOR OWN GAIN UNDER AUTHORITY OF THE LICENCE; D) THE COMPLETE ROUTE MUST BE TRAVERSED AND NOT ONLY A PORTION OF IT; E) THE OPERATING LICENCE IS NOT TRANSFERABLE; F) THE AUTHORITY IS REVIEWABLE AT ANY TIME.

OP.5533024. (2) SWARTZ CHARLES JOSEPH CJ ID NO 4403235107085. POSTAL ADDRESS: 7 FAIRMEAD STREET, MATROOSFONTEIN, ELSIES RIVER, 7460. (4) TRANSFER OF PERMIT, PERMIT NO. 509983/3 FROM DANIELS CRAIG C (15 X PASSENGERS, DISTRICT: GANYESA). (7) AUTHORITY AS IN LAST MENTIONED PERMIT(S).

5535717. (2) NTSHIDI GOODMAN BUKA GB ID NO 3910235247084. (3) DISTRICT: BELLVILLE. POSTAL ADDRESS: 13 CHERRY CLOSE, THEMBANI VILLAGE, KHAYELITSHA, 7784 C/O CATA - LONG DISTANCE 241 VOORTREKKER ROAD, PROTEA TOYOTA BUILDING, BELLVILLE, 7530. (4) ADDITIONAL AUTHORITY, PERMIT NO. 519675/2 FROM NTSHIDI GOODMAN BUKA GB (14 X PASSENGERS, DISTRICT: BELLVILLE). (5) 1 X 14 PASSENGERS. (6) THE CONVEYANCE OF TAXI PASSENGERS. (7) AUTHORITY:

Permit No. 519675/2

3: BELLVILLE - KHAYELITSHA

\*\*\*\*\*

FROM TAXI RANK AT BELLVILLE, RIGHT INTO CHARL MALAN STREET, RIGHT INTO VOORTREKKER ROAD, ALONG VOORTREKKER ROAD WHICH BECOMES STRAND ROAD, RIGHT INTO R300, LEFT ONTO N2, ALONG N2, LEFT AT KHAYELITSHA OFF-RAMP, RIGHT INTO STEVE BIKO

DRIVE TO SITE C AND SITE B KHAYELITSHA AND RETURN SUBJECT TO THE FOLLOWING CONDITIONS:-

A) THAT NO PASSENGERS ARE PICKED UP AT ANY OTHER TAXI RANK.  
B) THE VEHICLE MUST BE REGISTERED IN THE NAME OF THE PERMIT HOLDER.

C) THE HOLDER OF THIS PERMIT IS PROHIBITED FROM ENTERING INTO ANY AGREEMENT WHEREBY ANOTHER PARTY IS PERMITTED TO UNDERTAKE ROAD TRANSPORTATION FOR OWN GAIN UNDER AUTHORITY OF THIS PERMIT.

D) THE COMPLETE ROUTE MUST BE TRAVERSED AND NOT ONLY A PORTION OF IT.

ADDITIONAL AUTHORITY:

2 BELLVILLE - NYANGA

FROM TAXI RANK AT BELLVILLE, RIGHT INTO CHARL MALAN STREET, RIGHT INTO BELRAIL ROAD, RIGHT INTO MODDERDAM ROAD, LEFT INTO BORCHARDS QUARRY ROAD, RIGHT INTO NY 108, LEFT INTO OWEN ROAD, LEFT INTO MILLERS ROAD, RIGHT INTO ZWELITSHA DRIVE, RIGHT INTO SITHANDATHU ROAD TO NYANGA TAXI RANK AND RETURN ALONG THE SAME ROUTE.

4 BELLVILLE - MOWBRAY

FROM THE TAXI RANK AT BELLVILLE, RIGHT INTO CHARL MALAN STREET, RIGHT INTO BELRAIL ROAD, RIGHT INTO MODDERDAM ROAD WHICH BECOMES DUINEFONTEIN ROAD, RIGHT INTO KLIPFONTEIN ROAD, ALONG KLIPFONTEIN ROAD WHICH BECOMES DURBAN ROAD TO TAXI RANK AT MOWBRAY RAILWAY STATION AND RETURN ALONG THE SAME ROUTE.

F77 BELLVILLE - MITCHELL'S PLAIN

FROM TAXI RANK IN BELLVILLE, INTO CHARL MALAN STREET, RIGHT INTO VOORTREKKER ROAD, RIGHT INTO R300, ALONG R300, LEFT INTO AZ BERMAN ROAD, RIGHT INTO IMPERIAL ROAD, RIGHT INTO FIRST AVENUE TO MITCHELLS PLAIN TAXI RANK MITCHELLS PLAIN AND RETURN ALONG THE SAME ROUTE.

H56 BELLVILLE - HERMANUS

VANAF HUURMOTORSTAANPLEK TE BELLVILLE, CHARL MALANSTRAAT REGS IN VOORTREKKERSTRAAT, REGS IN R300 LINKS N2, GAAN VOORT OP N2 NA SOMERSET WES, GRABOUW, BOTRIVIER LINKS IN HAWSTON, ZWELIHLE NA HERMANUS HUURMOTORSTAANPLEK EN TERUG.

H57 BELLVILLE - WORCESTER

VANAF HUURMOTORSTAANPLEK TE BELLVILLE, LINKS IN CHARL MALANSTRAAT REGS IN VOORTREKKERSTRAAT, LINKS IN R300, KUILSRIVIER SNELWEG REGS N1 VERBY PAARL TOT BY EERSTE ROBOT BY WORCESTER WAAR REGS GEDRAAI WORD IN BRANDWAGHTWEG, LANGS RABIELAAN, LINKS IN TULBAGHSTRAAT TOT BY HUURMOTORSTAANPLEK TE HOEK VAN BARING & TULBAGHSTRATE TE WORCESTER EN TERUG.

K57 BELLVILLE - LOWER CROSS ROADS

FROM TAXI RANK AT BELLVILLE, RIGHT INTO CHARL MALAN STREET, RIGHT INTO BELRAIL ROAD RIGHT INTO MODDERDAM ROAD, LEFT INTO BORCHARDS QUARRY ROAD, RIGHT INTO NY108, LEFT INTO OWEN ROAD, LEFT INTO M5 DRIVE PROCEED TO PHILLIP NGULUBE ROAD, LEFT SYMPHONY ROAD, PROCEED RIGHT STOCK ROAD, LEFT NGWEBEBA ROAD AND RETURN THE SAME ROUTE.

BELLVILLE - LANGA

BELLVILLE - GUGULETU

BELLVILLE - SAMORA

OP.5535947. (2) SCHEEPERS JONATHAN BRUCE JB ID NO 6305255045087. (3) DISTRICT: BELLVILLE. POSTAL ADDRESS: PO BOX 1516, KRAAIFONTEIN, KRAAIFONTEIN, 7569. (4) NEW APPLICATION. (5) 1 X 16 PASSENGERS. (6) THE CONVEYANCE OF TAXI PASSENGERS. (7) AUTHORITY:  
ROUTE 1: KRAAIFONTEIN - CAPE GATE

FROM KRAAIFONTEIN STATION IN STATION ROAD RIGHT INTO OLD PAARL ROAD RIGHT INTO OKAVANGO ROAD RIGHT INTO DARWIN/TANNER ROAD INTO TAXI FACILITY AT CAPE GATE, OKAVANGO ROBOT TURN RIGHT TO BELLVILLE AND RETURN ALONG THE SAME ROUTE.

ROUTE 2: KRAAIFONTEIN - KHAYELITSHA

FROM KRAAIFONTEIN STATION IN STATION ROAD RIGHT INTO OLD PAARL ROAD LEFT ONTO R300 ALONG R300 LEFT ONTO N2 ALONG N2 LEFT ONTO MEW WAY TURN OFF RIGHT INTO LANSDOWNE ROAD AND TOWARDS SITE C RIGHT INTO SOLOMON TSHUKU AVENUE LEFT INTO TUNGWANA AVENUE TO TAXI RANK AT SITE C KHAYELITSHA AND RETURN ALONG THE SAME ROUTE.

463 KRAAIFONTEIN - BLOEKOMBOS

-----  
 FROM TAXI RANK IN STATION ROAD AT KRAAIFONTEIN RAILWAY STATION  
 KRAAIFONTEIN, ALONG STATION ROAD, LEFT INTO OLD PAARL ROAD TO TAXI RANK IN  
 OLD PAARL ROAD BLOEKOMBOS AND RETURN ALONG THE SAME ROUTE.  
 464 KRAAIFONTEIN - SCOTTSDENE  
 -----

FROM TAXI RANK IN STATION ROAD AT KRAAIFONTEIN RAILWAY STATION KRAAIFONTEIN,  
 ALONG STATION ROAD, RIGHT INTO OLD PAARL ROAD, LEFT INTO BOTFONTEIN ROAD,  
 LEFT INTO LABOHEME ROAD TO TAXI RANK IN BOESAK STREET SCOTTSDENE AND RETURN  
 AS FOLLOWS: INTO LABOHEME STREET, RIGHT INTO BUITEN CRESCENT, RIGHT INTO  
 KOOPMAN AVE, LEFT INTO PARK AVE, RIGHT INTO DA GAMA STREET, RIGHT INTO OLD  
 PAARL ROAD, LEFT INTO STATION ROAD TO TAXI RANK AT KRAAIFONTEIN RAILWAY  
 STATION KRAAIFONTEIN.  
 465 KRAAIFONTEIN - BRACKENFELL  
 -----

FROM TAXI RANK IN STATION ROAD AT KRAAIFONTEIN RAILWAY KRAAIFONTEIN, ALONG  
 STATION ROAD, RIGHT INTO OLD PAARL ROAD, LEFT INTO WILLIAM DABBS STREET TO  
 BRACKENFELL RAILWAY STATION BRACKENFELL AND RETURN AS FOLLOWS: INTO OLD  
 PAARL ROAD, INTO BRACKENFELL HYPERMARKET, INTO OLD PAARL ROAD, RIGHT INTO  
 NORTHPINE DRIVE, LEFT INTO EASTWOOD DRIVE, RIGHT INTO HOWARD DRIVE, RIGHT  
 INTO CENTRAL DRIVE, LEFT INTO NORTHPINE DRIVE, INTO BUITEN CRESCENT, RIGHT  
 INTO LABOHEME STREET, LEFT INTO BOTFONTEIN ROAD, RIGHT INTO OLD PAARL ROAD  
 TO KRAAIFONTEIN RAILWAY STATION KRAAIFONTEIN.  
 458 KRAAIFONTEIN - BELLVILLE  
 -----

FROM TAXI RANK AT KRAAIFONTEIN RAILWAY STATION KRAAIFONTEIN, ALONG STATION  
 ROAD, RIGHT INTO OLD PAARL ROAD, LEFT INTO WILLIAM DABBS STREET TO  
 BRACKENFELL RAILWAY STATION, INTO OLD PAARL ROAD, RIGHT INTO VOORTREKKER  
 ROAD, LEFT INTO MODDERDAM ROAD, RIGHT INTO BELLRAIL ROAD TO FACILITY IN  
 BELLVILLE AND RETURN AS FOLLOWS: INTO BELLRAIL ROAD, RIGHT INTO VOORTREKKER  
 ROAD, LEFT INTO OLD PAARL ROAD, INTO BRACKENFELL HYPERMARKET BRACKENFELL,  
 INTO OLD PAARL ROAD, RIGHT INTO NORTHPINE DRIVE, LEFT INTO EASTWOOD  
 DRIVE, RIGHT INTO HOWARD DRIVE, RIGHT INTO CENTRAL DRIVE, LEFT INTO  
 NORTHPINE DRIVE, INTO BUITEN CRESCENT, RIGHT INTO LABOHEMESTREET, LEFT  
 INTO BOTFONTEIN ROAD, RIGHT INTO OLD PAARL ROAD, LEFT INTO STATION ROAD  
 KRAAIFONTEIN.  
 558 KRAAIFONTEIN - DURBANVILLE  
 -----

FROM TAXI RANK AT KRAAIFONTEIN RAILWAY STATION KRAAIFONTEIN, ALONG STATION  
 ROAD, RIGHT INTO OLD PAARL ROAD, RIGHT INTO VAN RIEBEECK ROAD, INTO  
 LANGEBOER ROAD, LEFT INTO WELLINGTON ROAD TO THE TAXI RANK IN NUWE STREET  
 DURBANVILLE AND RETURN ALONG THE SAME ROUTE SUBJECT TO THE CONDITION THAT  
 NO PASSENGERS ARE PICKED UP IN DURBANVILLE.  
 E84 KRAAIFONTEIN - WALLACEDENE  
 -----

FROM TAXI RANK AT SHOPRITE KRAAIFONTEIN, LEFT INTO BERMAN STREET, LEFT INTO  
 VAN DER MERWE STREET, LEFT INTO VAN RIEBEECK ROAD, CROSS OLD PAARL ROAD,  
 INTO BOTFONTEIN ROAD, LEFT INTO BOESAK STREET, RIGHT INTO PEDRO STREET,  
 RIGHT INTO BHARU STREET, RIGHT INTO BHUNGA STREET TO TAXI RANK IN BOESAK  
 STREET WALLACEDENE AND RETURN ALONG THE SAME ROUTE.  
 E85 KRAAIFONTEIN - BLOEKOMBOS  
 -----

FROM TAXI RANK AT SHOPRITE KRAAIFONTEIN, LEFT INTO BERMAN STREET, LEFT INTO  
 VAN DER MERWE STREET, LEFT INTO VAN RIEBEECK ROAD, LEFT INTO OLD PAARL  
 ROAD, TO BLOEKOMBOS AND RETURN ALONG THE SAME ROUTE.

OP.5535967. (2) SWAMY ABDURAGMAN ID NO 4907235175082. (3) DISTRICT:  
 CAPE TOWN. POSTAL ADDRESS: 72 SURRAN ROAD, HANOVER PARK, ATHLONE, 7764.  
 (4) NEW APPLICATION. (5) 1 X 16 PASSENGERS. (6) THE CONVEYANCE OF TAXI  
 PASSENGERS. (7) AUTHORITY:  
 A. TAXI PASSENGERS -  
 215: CAPE TOWN MAIN ROAD - CAMPS BAY  
 -----

FROM TAXI RANK AT TOP DECK CAPE TOWN RAILWAY STATION, LEFT  
 INTO OSWALD PIROW ROAD, LEFT INTO HERTZOG BOULEVARD, LEFT  
 INTO HEERENGRACHT, RIGHT INTO HANS STRYDOM, LEFT INTO  
 BUITENGRACHT STREET, RIGHT INTO SOMERSET ROAD WHICH BECOMES  
 MAIN ROAD GREEN POINT, THROUGH SEA POINT TAKING RIGHT HAND  
 FORK WHICH BECOMES REGENT STREET, LEFT INTO QUEENS ROAD,  
 RIGHT INTO VICTORIA ROAD BANTRY BAY, CONTINUE ALONG VICTORIA  
 ROAD THROUGH CLIFTON TO CAMPS BAY AND RETURN.  
 C63 CAPE TOWN - HEIDEVELD  
 -----

FROM TAXI RANK AT TOP DECK CAPE TOWN RAILWAY STATION CAPE  
 TOWN, LEFT INTO OSWALD PIROW STREET, RIGHT INTO EASTERN  
 BOULEVARD, INTO SETTLERS WAY, LEFT AT ATHLONE POWER STATION  
 OFF-RAMP, INTO JAN SMUTS DRIVE, LEFT INTO KLIPFONTEIN ROAD,  
 LEFT INTO CALENDULA STREET, RIGHT INTO DR ABDURAGHMAN



AVENUE, INTO CORNFLOWER STREET, INTO BLOSSOM STREET, LEFT INTO KLIPFONTEIN ROAD, ALONG KLIPFONTEIN ROAD, LEFT INTO 5TH AVENUE, RIGHT INTO HEIDEVELD ROAD, RIGHT INTO ASCENSION ROAD, ACROSS DUINEFONTEIN ROAD, INTO BAMBOES STREET, RIGHT INTO LAINGSBURG ROAD, LEFT INTO JONKERSHOEK ROAD HEIDEVELD AND RETURN ALONG THE SAME ROUTE SUBJECT TO THE CONDITION THAT NO PASSENGERS ARE PICKED UP WITHIN A 400 METRE RADIUS OF ANY RANK IN HEIDEVELD.

#### C64 CAPE TOWN - BRIDGETOWN

FROM TAXI RANK AT TOP DECK CAPE TOWN RAILWAY STATION CAPE TOWN, LEFT INTO OSWALD PIROW STREET, RIGHT INTO EASTERN BOULEVARD, INTO SETTLERS WAY, LEFT AT ATHLONE POWER STATION OFF-RAMP, INTO JAN SMUTS DRIVE, LEFT INTO ELAND STREET, RIGHT INTO PROTEA STREET, LEFT INTO DR ABDURAGHMAN AVENUE, RIGHT INTO CROSS STREET, LEFT INTO SPRINGBOK STREET, LEFT INTO HICKORY STREET, RIGHT INTO DR ABDURAGHMAN AVENUE, INTO CORNFLOWER STREET, INTO BLOSSOM STREET, INTO KLIPFONTEIN STREET TO BRIDGETOWN AND RETURN ALONG THE SAME ROUTE SUBJECT TO THE CONDITION THAT NO PASSENGERS ARE PICKED UP WITHIN A RADIUS OF 400 METRES AT ANY TAXI RANK IN BRIDGETOWN.

#### C65 CAPE TOWN - BRIDGETOWN

FROM TAXI RANK AT TOP DECK CAPE TOWN RAILWAY STATION CAPE TOWN, LEFT INTO OSWALD PIROW STREET, RIGHT INTO EASTERN BOULEVARD, INTO SETTLERS WAY, LEFT AT ATHLONE POWER STATION OFF-RAMP, INTO JAN SMUTS DRIVE, LEFT INTO ELAND STREET, RIGHT INTO PROTEA STREET, LEFT INTO DR ABDURAGHMAN AVENUE, RIGHT INTO CROSS STREET, LEFT INTO SPRINGBOK STREET, LEFT INTO HICKORY STREET, RIGHT INTO DR ABDURAGHMAN AVENUE, INTO CORNFLOWER STREET, INTO BLOSSOM STREET, INTO KLIPFONTEIN STREET TO BRIDGETOWN AND RETURN AS FOLLOWS: LEFT INTO KLIPFONTEIN ROAD, LEFT INTO VANGUARD DRIVE, LEFT ONTO N2, INTO DE WALL DRIVE, INTO EASTERN BOULEVARD, LEFT INTO OSWALD PIROW STREET, RIGHT INTO TOP DECK CAPE TOWN RAILWAY STATION CAPE TOWN SUBJECT TO THE CONDITION THAT NO PASSENGERS ARE PICKED UP WITHIN A RADIUS OF 400M AT ANY TAXI RANK IN BRIDGETOWN.

#### 36 CAPE TOWN - HEIDEVELD

FROM TAXI RANK AT TOP DECK CAPE TOWN RAILWAY STATION, LEFT INTO OSWALD PIROW ROAD, RIGHT INTO EASTERN BOULEVARD, INTO SETTLERS WAY, ALONG SETTLERS WAY TO HEIDEVELD TURN-OFF, RIGHT INTO MODDERDAM ROAD, ALONG MODDERDAM ROAD, RIGHT INTO ASCENSION ROAD, RIGHT INTO HEIDEVELD ROAD TO TAXI RANK AT HEIDEVELD AND RETURN ALONG THE SAME ROUTE SUBJECT TO THE CONDITION THAT NO PASSENGERS ARE PICKED-UP WITHIN A 400M RADIUS OF ANY TAXI RANK IN HEIDEVELD.

#### 214 CAPE TOWN HIGH LEVEL ROAD - CAMPS BAY

FROM TAXI RANK AT TOP DECK CAPE TOWN RAILWAY STATION, LEFT INTO OSWALD PIROW ROAD, LEFT INTO HERTZOG BOULEVARD, LEFT INTO HEERENGRACHT, RIGHT INTO HANS STRYDOM, LEFT INTO BUITENGRACHT STREET, RIGHT INTO STRAND STREET, THROUGH DE WATERKANT, CONTINUE ALONG HIGH LEVEL ROAD, RIGHT INTO DE AVE, LEFT INTO KLOOF ROAD, RIGHT INTO FIR ROAD, LEFT INTO BROMPTON ROAD WHICH BECOMES RAVINE ROAD, RIGHT INTO VICTORIA ROAD, CONTINUE ALONG VICTORIA ROAD THROUGH BANTRY BAY, CLIFTON TO CAMPS BAY AND RETURN.

#### 216 CAPE TOWN KLOOF ROAD - CAMPS BAY

FROM TAXI RANK AT TOP DECK CAPE TOWN RAILWAY STATION, LEFT INTO OSWALD PIROW ROAD, LEFT INTO HERTZOG BOULEVARD, LEFT INTO HEERENGRACHT, RIGHT INTO HANS STRYDOM, LEFT INTO BUITENGRACHT STREET, CONTINUE ALONG NEW CHURCH STREET, OVER KLOOF NEK TO CAMPS BAY DRIVE, ALONG CAMPS BAY DRIVE TO VICTORIA ROAD THROUGH BANTRY BAY, CLIFTON TO CAMPS BAY AND RETURN.

#### 217 CAPE TOWN WESTERN BOULEVARD - CAMPS BAY

FROM TAXI RANK AT TOP DECK CAPE TOWN RAILWAY STATION, LEFT INTO OSWALD PIROW ROAD, LEFT INTO HERTZOG BOULEVARD, LEFT INTO HEERENGRACHT, RIGHT INTO HANS STRYDOM, ALONG PORT ROAD WHICH BECOMES WESTERN BOULEVARD, WHICH BECOMES BEACH ROAD, THROUGH THREE ANCHOR BAY, CONTINUE ALONG BEACH ROAD, LEFT INTO QUEENS ROAD, RIGHT INTO VICTORIA ROAD, THROUGH BANTRY BAY, CLIFTON TO CAMPS BAY AND RETURN.

#### 625 CAPE TOWN - CAMPS BAY

FROM TAXI RANK AT TOP DECK, CAPE TOWN RAILWAY STATION, CAPE TOWN RIGHT INTO OSWALD PIROW STREET, RIGHT INTO SIR LOWRY

ROAD, INTO DARLING STREET, RIGHT INTO ADDERLEY STREET, PICK UP AT WOOLWORTHS ONLY, LEFT INTO STRAND STREET, RIGHT INTO CHIAPPINI STREET, LEFT INTO WATERKANT STREET, RIGHT INTO HUDSON STREET, LEFT INTO SOMERSET ROAD, INTO MAIN ROAD, ALONG MAIN ROAD LEFT INTO QUEENS ROAD, RIGHT INTO VICTORIA ROAD, ALONG VICTORIA ROAD TO TAXI RANK IN MAIN ROAD CAMPS BAY AND RETURN.

211 CAPE TOWN - HEIDEVELD

FROM TAXI RANK AT TOP DECK, CAPE TOWN RAILWAY STATION, CAPE TOWN, RIGHT INTO OSWALD PIROW ROAD, LEFT INTO EASTERN BOULEVARD, ALONG EASTERN BOULEVARD TO SETTLERS WAY, ALONG SETTLERS WAY TO THE MODDERDAM ROAD OFF RAMP, PROCEED ALONG MODDERDAM ROAD WHICH BECOMES DUINEFONTEIN ROAD, RIGHT INTO ASCENSION ROAD, RIGHT INTO HEIDEVELD ROAD HEIDEVELD AND RETURN AS FOLLOWS: LEFT INTO VANGUARD DRIVE, RIGHT INTO KLIPFONTEIN ROAD WHICH BECOMES DURBAN ROAD, RIGHT INTO MAIN ROAD MOWBRAY, ALONG MAIN ROAD WHICH BECOMES VICTORIA ROAD, BECOMING SIR LOWRY ROAD RIGHT INTO OSWALD PIROW ROAD, LEFT INTO TOP DECK, CAPE TOWN RAILWAY STATION, CAPE TOWN SUBJECT TO THE CONDITION THAT PASSENGERS MAY ONLY BE DROPPED-OFF WITHIN A 400 METRE RADIUS OF ANY TAXI RANK IN HEIDEVELD.

101 CAPE TOWN - WYNBERG

FROM TAXI RANK AT TOP DECK, CAPE TOWN RAILWAY STATION, RIGHT INTO OSWALD PIROW ROAD, LEFT INTO SIR LOWRY ROAD, ALONG SIR LOWRY ROAD WHICH BECOMES VICTORIA ROAD, WHICH BECOMES MAIN ROAD TO MAIN ROAD WYNBERG, INTO THOMAS ROAD, INTO MORAM ROAD TO DROP-OFF PASSENGERS ONLY IN MORAM ROAD WYNBERG AND RETURNS AS FOLLOWS: INTO CHURCH STREET, INTO EGHAM ROAD WITH THE REST OF THE ROUTE THE REVERSE OF THE FORWARD JOURNEY SUBJECT TO THE CONDITION THAT NO PASSENGERS ARE PICKED-UP WITHIN A RADIUS OF 400M OF ANY TAXI RANK IN WYNBERG.

448 CAPE TOWN STATION DECK - MANENBERG

FROM TOP DECK, RAILWAY STATION CAPE TOWN, LEFT INTO OSWALD PIROW, RIGHT INTO EASTERN BOULEVARD, INTO SETTLERS WAY, LEFT INTO MODDERDAM ROAD, RIGHT INTO DUINEFONTEIN ROAD, RIGHT INTO JORDAAN STREET, LEFT INTO RUIMTE ROAD, RIGHT INTO MANENBERG AVENUE, INTO GEORGE STREET MANENBERG AND RETURN AS FOLLOWS: GEORGE STREET INTO MANENBERG AVENUE, LEFT INTO RUIMTE ROAD, RIGHT INTO JORDAAN STREET, LEFT INTO DUINEFONTEIN ROAD LEFT INTO KLIPFONTEIN ROAD WHICH BECOMES DURBAN ROAD MOWBRAY, RIGHT INTO MAIN ROAD M4, ALONG MAIN ROAD THROUGH OBSERVATORY, SALT RIVER, WOODSTOCK, INTO SIR LOWRY ROAD, RIGHT INTO OSWALD PIROW, LEFT INTO TOP DECK, CAPE TOWN RAILWAY STATION, CAPE TOWN SUBJECT TO THE CONDITION THAT NO PASSENGERS ARE PICKED-UP WITHIN A RADIUS OF 400M OF ANY TAXI RANK IN MANENBERG.

297 CAPE TOWN - VREDEHOEK

FROM TAXI RANK AT CORPORATION STREET, CAPE TOWN, RIGHT INTO BUITENKANT STREET, LEFT INTO DAVENPORT ROAD, LEFT ST JAMES STREET, RIGHT CHELMSFORD STREET, DISA PARK, VREDEHOEK AND RETURN AS FOLLOWS: INTO DEER PARK DRIVE, INTO HIGHLANDS AVENUE, INTO BUITENKANT STREET, LEFT INTO ALBERTUS STREET, RIGHT INTO CORPORATION STREET.

298 CAPE TOWN - WALMER ESTATE

FROM TAXI RANK IN CORPORATION STREET, CAPE TOWN, RIGHT INTO DARLING STREET, INTO KEIZERGRACHT STREET, INTO CHESTER STREET, INTO CORONATION ROAD, INTO MOUNTAIN ROAD, WALMER ESTATE AND RETURN AS FOLLOWS: RIGHT INTO UPPER CAMBRIDGE STREET, RIGHT INTO MELBOURNE STREET, LEFT INTO CORONATION ROAD, INTO DARLING STREET, LEFT INTO CORPORATION STREET.

343 CAPE TOWN - ORANJEZICHT

FROM TAXI RANK IN CORPORATION STREET, CAPE TOWN, RIGHT INTO DARLING STREET, RIGHT INTO BUITENKANT STREET, RIGHT INTO MYRTLE STREET, LEFT INTO BREDE STREET, RIGHT INTO PRINCE STREET, LEFT INTO UPPER ORANGE STREET, RIGHT INTO MONTROSE STREET, LEFT INTO MARMON STREET TO TERMINUS IN ORANJEZICHT AND RETURN AS FOLLOWS: LEFT INTO BEULAH STREET, LEFT INTO SIDMOUTH STREET, RIGHT INTO GORGE ROAD, LEFT INTO BUITENKANT STREET, INTO CORPORATION STREET, CAPE TOWN.

618 CAPE TOWN - DOCK ROAD CAPE TOWN

FROM OLD MARINE DRIVE, CAPE TOWN, INTO ADDERLEY STREET, AROUND FOUNTAIN CIRCLE, LEFT INTO HANS STRYDOM ROAD, INTO WESTERN BOULEVARD, ALONG WESTERN BOULEVARD, RIGHT INTO PORTSWOOD ROAD, LEFT INTO DOCK ROAD GREEN POINT AND RETURN ALONG THE SAME ROUTE.

619 CAPE TOWN - GREEN POINT

FROM OLD MARINE DRIVE, CAPE TOWN INTO ADDERLEY STREET, AROUND FOUNTAIN CIRCLE, LEFT INTO LOWER BUITENGRACHT STREET, RIGHT INTO COEN STEYTLER ROAD,



INTO DOCK ROAD, INTO BREAKWATER BOULEVARD GREEN POINT AND RETURN ALONG THE SAME ROUTE.

#### A01 CAPE TOWN - BONTEHEUWEL

FROM TAXI RANK AT TOP DECK, CAPE TOWN RAILWAY STATION, CAPE TOWN, LEFT INTO OSWALD PIROW ROAD, RIGHT INTO EASTERN BOULEVARD INTO SETTLERS WAY WHICH BECOMES N2, ALONG N2, LEFT AT VANGUARD DRIVE, RIGHT INTO BLUEGUM STREET, RIGHT INTO KIAAT ROAD, LEFT INTO BONTEHEUWEL AVENUE, LEFT INTO JAKKALSVLEI ROAD BONTEHEUWEL AND RETURN AS FOLLOWS: RIGHT INTO HONEYSUCKLE ROAD, RIGHT INTO BLUEGUM STREET, LEFT INTO VANGUARD DRIVE, RIGHT INTO KLIPFONTEIN ROAD, ALONG KLIPFONTEIN ROAD WHICH BECOMES DURBAN ROAD, RIGHT INTO MAIN ROAD MOWBRAY, ALONG MAIN ROAD WHICH BECOMES VICTORIA ROAD, INTO SIR LOWRY ROAD, RIGHT INTO OSWALD PIROW STREET, LEFT INTO TOP DECK, CAPE TOWN RAILWAY STATION, CAPE TOWN SUBJECT TO THE CONDITION THAT NO PASSENGERS ARE PICKED UP IN BONTEHEUWEL.

#### A02 CAPE TOWN - BONTEHEUWEL

FROM TAXI RANK AT TOP DECK, CAPE TOWN RAILWAY STATION, CAPE TOWN, RIGHT INTO OSWALD PIROW STREET, LEFT INTO SIR LOWRY ROAD, INTO VICTORIA ROAD WHICH BECOMES MAIN ROAD, LEFT INTO SETTLERS WAY, LEFT ONTO BLACK RIVER PARK WAY, LEFT INTO KLIPFONTEIN ROAD, ALONG KLIPFONTEIN ROAD, LEFT INTO VANGUARD DRIVE, RIGHT INTO BLUEGUM STREET, RIGHT INTO BONTEHEUWEL AVENUE, RIGHT INTO JAKKALSVLEI ROAD BONTEHEUWEL AND RETURN AS FOLLOWS: LEFT INTO VANGUARD DRIVE, RIGHT INTO KLIPFONTEIN ROAD, RIGHT INTO BLACK RIVER PARK WAY, ONTO M5, LEFT ONTO N2, LEFT ONTO MOWBRAY OFF RAMP, RIGHT INTO MAIN ROAD WHICH BECOMES VICTORIA ROAD, INTO SIR LOWRY ROAD, RIGHT INTO OSWALD PIROW STREET, LEFT INTO TOP DECK, CAPE TOWN RAILWAY STATION CAPE TOWN SUBJECT TO THE CONDITION THAT NO PASSENGERS ARE PICKED-UP IN BONTEHEUWEL.

#### 130 CAPE TOWN - SOMERSET HOSPITAL

FROM TAXI RANK IN OLD MARINE DRIVE, CAPE TOWN ALONG ADDERLEY STREET, RIGHT INTO HANS STRYDOM ROAD, ALONG WESTERN BOULEVARD, RIGHT INTO PORTSWOOD ROAD, DROP-OFF GREEN POINT AND RETURN ALONG THE SAME ROUTE.

#### 226 CAPE TOWN - GARDENS

FROM TAXI RANK AT TOP DECK CAPE TOWN RAILWAY STATION, RIGHT INTO OSWALD PIROW ROAD, RIGHT INTO SIR LOWRY ROAD, ALONG DARLING STREET, LEFT INTO ADDERLEY STREET, RIGHT INTO WALE STREET, LEFT INTO LONG STREET, ALONG LONG STREET WHICH BECOMES KLOOF STREET, RIGHT INTO BELLVUE STREET, RIGHT INTO KEW STREET GARDENS AND RETURN AS FOLLOWS: RIGHT INTO CONSTANTIA STREET WHICH BECOMES FIRDALE STREET, LEFT INTO KLOOF STREET, LEFT INTO BUITEN-SINGEL, RIGHT INTO LOOP STREET, RIGHT INTO RIEBEECK STREET, RIGHT INTO ADDERLEY STREET, INTO DARLING STREET, INTO SIR LOWRY ROAD, LEFT INTO OSWALD PIROW STREET, LEFT INTO TOP DECK CAPE TOWN RAILWAY STATION.

#### 227 CAPE TOWN - ORANJEZICHT

FROM TAXI RANK AT TOP DECK CAPE TOWN RAILWAY STATION, RIGHT INTO OSWALD PIROW ROAD, RIGHT INTO SIR LOWRY ROAD, ALONG DARLING STREET, LEFT INTO ADDERLEY STREET, LEFT INTO BUREAU STREET, RIGHT INTO PLEIN STREET WHICH BECOMES HATFIELD STREET, ALONG UPPER ORANGE STREET, RIGHT INTO MONTROSE STREET, LEFT INTO MARMION STREET TO TERMINUS IN ORANJEZICHT AND RETURN AS FOLLOWS: DOWN MARMION STREET, LEFT INTO MONTROSE STREET, RIGHT INTO MOLTENO STREET, LEFT INTO RAYDEN STREET, LEFT INTO HOFF STREET, RIGHT INTO KLOOF STREET, LEFT INTO BUITENSINGEL, RIGHT INTO LOOP STREET, RIGHT INTO RIEBEECK STREET, RIGHT INTO ADDERLEY STREET, INTO DARLING STREET, INTO SIR LOWRY ROAD, LEFT INTO OSWALD PIROW STREET, LEFT INTO TOP DECK CAPE TOWN RAILWAY STATION.

#### 228 CAPE TOWN - CABLE WAY STATION

FROM TAXI RANK AT TOP DECK CAPE TOWN RAILWAY STATION, RIGHT INTO OSWALD PIROW ROAD, RIGHT INTO SIR LOWRY ROAD, ALONG DARLING STREET, LEFT INTO ADDERLEY STREET, RIGHT INTO WALE STREET, LEFT INTO BUITENGRACHT STREET, ALONG BUITENGRACHT STREET WHICH BECOMES NEW CHURCH STREET, CONTINUE ALONG NEW CHURCH STREET WHICH BECOMES KLOOF NECK, ALONG KLOOF NECK, LEFT INTO TAFELBERG ROAD TO LOWER CALBE WAY STATION AND RETURN ALONG THE SAME ROUTE.

#### 248 CAPE TOWN - SEA POINT

FROM TAXI RANK AT TOP DECK CAPE TOWN RAILWAY STATION CAPE TOWN, RIGHT INTO OSWALD PIROW, RIGHT INTO SIR LOWRY ROAD, INTO DARLING STREET, RIGHT INTO BUITENKANT STREET, LEFT INTO STRAND STREET, RIGHT INTO ROSE STREET, LEFT INTO WATERKANT STREET, RIGHT INTO CHIAPPINI STREET, LEFT INTO SOMERSET ROAD, INTO MAIN ROAD, ALONG MAIN ROAD, INTO REGENT STREET SEA POINT TO CIRCLE IN SEA POINT AND RETURN ALONG THE SAME ROUTE.

#### 352 CAPE TOWN - ORANJEZICHT

FROM TAXI RANK IN CORPORATION STREET CAPE TOWN, INTO CALEDON STREET, RIGHT INTO BUITENKANT STREET, INTO GORGE ROAD, INTO HOMELEIGH AVENUE, INTO SIDMOUTHE AVENUE, INTO UPPER ORANGE STREET, RIGHT INTO MONTROSE STREET,



LEFT INT MARMION STREET TO TERMINUS IN ORANJEZICHT AND RETURN AS FOLLOWS:  
DOWN MARMION STREET, INTO UPPER ORANGE STREET, INTO BELMONT STREET, INTO  
SOPHIA STREET, INTO CLUVER STREET, INTO BUITENKANT STREET, INTO ALBERTUS  
STREET TO CORPORATION STREET, CAPE TOWN.

OP.5536240. (2) NTSABO TEMBEKILE AMOS A ID NO 5005205624087. (3)  
DISTRICT: KUILSRIVIER. POSTAL ADDRESS: 63 SIKELELA STREET, KALKFONTEIN,  
KUILSRIVIER, 7580. (4) NEW APPLICATION. (5) 1 X 15 PASSENGERS. (6) THE  
CONVEYANCE OF TAXI PASSENGERS. (7) AUTHORITY:  
HIGHBURY PARK BUSSTOP - CAPE TOWN

FROM HIGHBURY PARK BUSSTOP DOWN HIGHBURY ROAD, RIGHT INTO NOOIENSFONTEIN  
ROAD, RIGHT ALONG STATION ROAD INTO TAXI RANK AT KUILSRIVER RAILWAY STATION  
RETURN ALONG STATION ROAD, IN THE REVERSE DIRECTION, RIGHT INTO NOOIEN-  
SFONTEIN ROAD, LEFT INTO STRAND ROAD, VOORTREKKER ROAD, RIGHT AT THE CIRCLE  
INTO ALBERT RD, RIGHT INTO SIR LOWRY ROAD, RIGHT INTO OSWALD STREET, LEFT  
ON TOP DECK CAPE TOWN RAILWAY STATION. THEN ALONG SAME ROUTE IN THE REVERSE  
DIRECTION.

OP.5536244. (2) MOLWANA MARTIN ZINGISILE MZ ID NO 6906016042089. (3)  
DISTRICT: KUILSRIVIER. POSTAL ADDRESS: 157 SIKELELA STREET, KALKFONTEIN,  
KUILSRIVIER, 7580. (4) NEW APPLICATION. (5) 1 X 16 PASSENGERS. (6) THE  
CONVEYANCE OF TAXI PASSENGERS. (7) AUTHORITY:  
HIGHBURY PARK - CAPE TOWN

FROM HIGHBURY PARK BUSSTOP BEHIND HONOVER STREET, LEFT INTO NOOIENSFONTEIN  
ROAD, RIGHT INTO STELLENBOSCH ROAD AND LEFT INTO R300 ONTO N2 TOWARDS  
CAPE TOWN, LEFT AT MOWBRAY OFF-RAMP, RIGHT INTO MAIN ROAD MOWBRAY, ALONG  
MAIN ROAD WHICH BECOMES VICTORIA ROAD WHICH BECOMES SIR LOWRY ROAD, RIGHT  
INTO OSWALD PIROW STREET LEFT INTO TOP DECK CAPE TOWN RAILWAY STATION  
CAPE TOWN AND RETURN ALONG THE SAME ROUTE SUBJECT TO THE FOLLOWING.

OP.5536245. (2) MOLWANA MARTIN ZINGISILE MZ ID NO 6906016042089. (3)  
DISTRICT: KUILSRIVIER. POSTAL ADDRESS: 157 SIKELELA STREET, KALKFONTEIN,  
KUILSRIVIER, 7580. (4) NEW APPLICATION. (5) 1 X 16 PASSENGERS. (6) THE  
CONVEYANCE OF TAXI PASSENGERS. (7) AUTHORITY:  
HIGHBURY PARK - CAPE TOWN

FROM HIGHBURY PARK BUSSTOP BEHIND HONOVER STREET, LEFT INTO NOOIENSFONTEIN  
ROAD, RIGHT INTO STELLENBOSCH ROAD AND LEFT INTO R300 ONTO N2 TOWARDS  
CAPE TOWN, LEFT AT MOWBRAY OFF-RAMP, RIGHT INTO MAIN ROAD MOWBRAY, ALONG  
MAIN ROAD WHICH BECOMES VICTORIA ROAD WHICH BECOMES SIR LOWRY ROAD, RIGHT  
INTO OSWALD PIROW STREET LEFT INTO TOP DECK CAPE TOWN RAILWAY STATION  
CAPE TOWN AND RETURN ALONG THE SAME ROUTE SUBJECT TO THE FOLLOWING.

OP.5536246. (2) VELMANE ZUKILE Z ID NO 6906195667086. (3) DISTRICT:  
KUILSRIVIER. POSTAL ADDRESS: 42 CHRIS HANI STREET, KALKFONTEIN,  
KUILSRIVIER, 7580. (4) NEW APPLICATION. (5) 1 X 16 PASSENGERS. (6) THE  
CONVEYANCE OF TAXI PASSENGERS. (7) AUTHORITY:  
KALKFONTEIN - CAPE TOWN

FROM THE TAXI RANK AT MOUNT FLETCHER, KALKFONTEIN LEFT INTO REUTERS RIGHT  
INTO BELHAR DRIVE AND JOIN HIGHBURY ROAD, LEFT INTO NOOIENSFONTEIN ROAD AND  
RIGHT TO STELLENBOSCH ROAD AND LEFT INTO R300 ONTO N2 TOWARDS CAPE  
TOWN LEFT AT MOWBRAY OFF-RAMP, RIGHT INTO MAIN ROAD MOWBRAY ALONG MAIN ROAD  
WHICH BECOMES VICTORIA ROAD, WHICH BECOMES SIR LOWRY ROAD, INTO OSWALD  
PIROW STREET, LEFT INTO TOP DECK, CAPE TOWN RAILWAY STATION, CAPE TOWN AND  
RETURN ALONG THE SAME ROUTE SUBJECT TO THE FOLLOWING:

- A. THAT NO PASSENGERS ARE PICKED UP AT ANY OTHER TAXI RANK.
- B. THE VEHICLE MUST BE REGISTERED IN THE NAME OF THE LICENCE HOLDER.
- C. THE HOLDER OF THIS LICENCE IS PROHIBITED FROM ENTERING INTO ANY  
AGREEMENT WHEREBY ANOTHER PARTY IS PERMITTED TO UNDERTAKE ROAD  
TRANSPORTATION FOR OWN GAIN UNDER AUTHORITY OF THIS LICENCE.

OP.5536249. (2) VELMANE ZUKILE Z ID NO 6906195667086. (3) DISTRICT:  
KUILSRIVIER. POSTAL ADDRESS: 42 CHRIS HANI STREET, KALKFONTEIN,  
KUILSRIVIER, 7580. (4) NEW APPLICATION. (5) 1 X 15 PASSENGERS. (6) THE  
CONVEYANCE OF TAXI PASSENGERS. (7) AUTHORITY:  
KALKFONTEIN - CAPE TOWN

FROM THE TAXI RANK AT MOUNT FLETCHER, KALKFONTEIN LEFT INTO REUTERS RIGHT  
INTO BELHAR DRIVE LEFT INTO NOOIENSFONTEIN ROAD RIGHT ALONG STATION ROAD  
INTO TAXI RANK AT KUILSRIVER RAILWAY STATION, RETURN ALONG STATION ROAD IN  
THE REVERSE DIRECTION, RIGHT INTO NOOIENSFONTEIN ROAD, LEFT INTO STRAND  
ROAD, JOIN VOORTREKKER ROAD, RIGHT AT THE CIRCLE INTO ALBERT ROAD, RIGHT  
INTO SIR LOWRY ROAD, RIGHT INTO OSWALD PIROW STREET, RIGHT INTO TOP DECK  
CAPE TOWN RAILWAY STATION AND RETURN ALONG THE SAME ROUTE IN THE REVERSE  
DIRECTION SUBJECT TO THE FOLLOWING CONDITION:

- A. THAT NO PASSENGERS ARE PICKED UP AT ANY OTHER TAXI RANK.  
 B. THE VEHICLE MUST BE REGISTERED IN THE NAME OF THE LICENCE HOLDER.  
 C. THE HOLDER OF THIS LICENCE IS PROHIBITED FROM ENTERING INTO ANY AGREEMENT WHEREBY ANOTHER PARTY IS PERMITTED TO UNDERTAKE ROAD TRANSPORTATION FOR OWN GAIN UNDER AUTHORITY OF THIS LICENCE.

OP.5536308. (2) KATSHWA GRANT ZUKILE G ID NO 7108295523082. (3) DISTRICT: WYNBERG. POSTAL ADDRESS: ZONE 2 NO 41, LANGA, 7455 C/O NOMALA MN NY99-18, GUGULETU, 7750. (4) NEW APPLICATION. (5) 1 X 15 PASSENGERS. (6) THE CONVEYANCE OF TAXI PASSENGERS. (7) AUTHORITY: LANGA - DELFT

FROM LANGA, WASHINGTON STR, VANGUARD DRIVE TURN LEFT TO JOIN SETTLERS WAY, TURN LEFT BOCHERS QUARRY TURN RIGHT ALONG BOCHERS QUARRY DRIVE TURN LEFT TO KLIPFONTEIN RD, LANSDOWNE RD, TURN LEFT TO SYMPHONY WAY DRIVE OVER THE BRIDGE JOIN BELT HOOF STREET TO RANK AND RETURN.

OP.5536348. (2) MBEDE MNCEDISI M ID NO 7406125829087. (3) DISTRICT: SIMONSTAD. POSTAL ADDRESS: 3167 MBEKWENI STREET, MASIPHUMELELE, FISH HOEK, 7975. (4) NEW APPLICATION. (5) 1 X 16 PASSENGERS. (6) THE CONVEYANCE OF TAXI PASSENGERS. (7) AUTHORITY: E14 MASIPHUMELELE - FISH HOEK

FROM TAXI RANK IN MASIPHUMELELE, INTO POKELA ROAD, LEFT INTO KOMMETJIE ROAD, LEFT INTO MAIN ROAD FISH HOEK, RIGHT INTO DE WAAL ROAD, INTO TAXI RANK AT FISH HOEK AND RETURN AS FOLLOWS: INTO STATION ROAD, LEFT INTO MAIN ROAD, RIGHT INTO KOMMETJIE ROAD, RIGHT INTO POKELA ROAD TO TAXI RANK IN MASIPHUMELELE.  
 FISH HOEK - SIMON'S TOWN

FROM TAXI RANK IN FISHOEK, INTO STATION RD, LEFT INTO GLEN ROAD, JOIN DE GAMA PARK RD TO DE GAMA PARK, FIRST AVE STRAIGHT TO 14TH AVE, RETURN TO DE GAMA PARK RD, GLEN RD, RIGHT INTO SIMON'S TOWN MAIN ROAD THROUGH TO SIMON'S TOWN, STRAIGHT TO SEAFORTH ALONG MAIN RD INTO IXIA CRES MURDOCH VALLEY, STRAIGHT TO MILLER'S POINT SMITH WINKEL'S BAY AND RETURN.  
 MASIPHUMELELE - KOMMETJIE

FROM TAXI RANK IN MASIPHUMELELE INTO POKELA RD, RIGHT INTO KOMMETJIE RD, TO KOMMETJIE MAIN RD, LEFT INTO KIRSTEN AVE, RIGHT INTO TEUBES RD JOIN KOMMETJIE MAIN RD AND RETURN VIA SCARBOROUGH.  
 33 BONTEHEUWEL - CAPE TOWN

FROM TAXI RANK IN BONTEHEUWEL, ALONG VANGUARD DRIVE, RIGHT INTO KLIPFONTEIN ROAD, ALONG KLIPFONTEIN ROAD WHICH BECOMES DURBAN ROAD MOWBRAY, RIGHT INTO MAIN ROAD WHICH BECOMES VICTORIA ROAD WHICH BECOMES SIR LOWRY ROAD, RIGHT INTO OSWALD PIROW ROAD, LEFT INTO TOP DECK CAPE TOWN RAILWAY STATION AND RETURN ALONG THE SAME ROUTE SUBJECT TO THE CONDITION THAT PASSENGERS ARE ONLY DROPPED-OFF AT TOP DECK AND NOT PICKED-UP.

OP.5536480. (2) DAVIDS MOGAMAT ESSA ME ID NO 7208105293080. (3) DISTRICT: GOODWOOD. POSTAL ADDRESS: 132 BROMWELL STREET, MAITLAND, 7925 C/O MR M F WAGGIE P O BOX 558, MAITLAND, 7405. (4) ADDITIONAL AUTHORITY, PERMIT NO. 1588638/0 FROM DAVIDS MOGAMAT ESSA ME (14 X PASSENGERS, DISTRICT: GOODWOOD). (5) 1 X 14 PASSENGERS. (6) THE CONVEYANCE OF TAXI PASSENGERS. (7) AUTHORITY:

Permit No. 1588638/0  
 137 MAITLAND - BLOUBERGSTRAND

FROM TAXI RANK AT MAITLAND RAILWAY STATION, RIGHT INTO STATION ROAD, LEFT AT CORONATION ROAD, RIGHT AT KOEBERG ROAD, ALONG KOEBERG ROAD, LEFT INTO BOUNDARY ROAD AT THE START OF MILNERTON, RIGHT INTO OTTO DU PLESSIS DRIVE, LEFT AT OCEAN WAY DRIVE SUNSET BEACH, RIGHT AT BAY BEACH AVENUE, LEFT AT OTTO DU PLESSIS DRIVE, LEFT AT MARINE DRIVE PASSING DOLPHINE BEACH HOTEL, LEFT INTO SIR DAVID BAIRD DRIVE BLOUBERGSTRAND AND RETURN ALONG THE SAME ROUTE.

ABOVE ROUTES SUBJECT TO THE FOLLOWING CONDITIONS A-F:

- A) THAT NO PASSENGERS ARE PICKED UP AT ANY OTHER RANK.  
 B) THE VEHICLE MUST BE REGISTERED IN THE NAME OF THE OPERATING LICENCE HOLDER.  
 C) THE HOLDER OF THIS OPERATING LICENCE IS PROHIBITED FROM ENTERING INTO ANY AGREEMENT WHEREBY ANOTHER PARTY IS PERMITTED TO UNDERTAKE ROAD TRANSPORTATION FOR OWN GAIN UNDER AUTHORITY OF THIS LICENCE.  
 D) THE COMPLETE ROUTE MUST BE TRAVERSED AND NOT ONLY A PORTION OF IT.  
 E) THE OPERATING LICENCE IS NOT TRANSFERABLE.  
 F) THE AUTHORITY IS REVIEWABLE AT ANY TIME.  
 ADDITIONAL AUTHORITY:



## 72 MAITLAND - KOEBERG POWER STATION

FROM TAXI RANK AT MAITLAND RAILWAY STATION, RIGHT INTO STATION ROAD, LEFT AT CORONATION ROAD, RIGHT AT KOEBERG ROAD, PASSING BROOKLYN, RUGBY, LEFT INTO BOUNDARY ROAD, RIGHT INTO OTTO DU PLESSIS DRIVE, LEFT INTO OCEAN WAY DRIVE SUNSET BEACH, RIGHT AT BAY BEACH AVE, LEFT INTO OTTO DU PLESSIS DRIVE, LEFT AT MARINE DRIVE, PASSING DOLPHIN BEACH HOTEL, LEFT AT SIR DAVID BAIRD DRIVE BLOUBERGSTRAND, LEFT AT MARINE DRIVE, LEFT INTO OTTO DU PLESSIS DRIVE MELKBOSSTRAND TO KOEBERG POWER STATION AND RETURN AS FOLLOWS: INTO OTTO DU PLESSIS DRIVE, RIGHT INTO MARINE DRIVE, LEFT INTO BLAAUWBERG ROAD, PASSING BAYSIDE CENTRE TABLE VIEW, RIGHT INTO KOEBERG ROAD, PASSING KILLARNEY, MONTAGUE GARDENS, MARCONI BEAM, RIGHT INTO RACE COURSE ROAD, RETURN INTO KOEBERG ROAD, RIGHT INTO KOEBERG ROAD, LEFT INTO FREEDOM WAY TO JOE SLOVO PARK, RETURN INTO FREEDOM WAY, RIGHT INTO MILKY WAY DRIVE PHOENIX, LEFT AT KOEBERG ROAD PASSING CAMBRIDGE CENTRE POINT, RUGBY, BROOKLYN, LEFT INTO CORONATION ROAD, RIGHT INTO STATION ROAD, LEFT TO TAXI TERMINUS AT MAITLAND RAILWAY STATION.

## 355 MAITLAND - MITCHELLS PLAIN

FROM TAXI RANK AT MAITLAND RAILWAY STATION, RIGHT INTO STATION ROAD, LEFT INTO VOORTREKKER ROAD, LEFT INTO KOEBERG ROAD (M15), PROCEED ALONG M15, LEFT ONTO N2, ALONG N2, LEFT AT R300/ MITCHILLES PLAIN TURN-OFF, ALONG R300 TOWARDS MITCHELLS PLAIN, LEFT INTO AZ BERMAN AVE, RIGHT INTO 8TH AVE TO TOWN CENTRE MITCHELLS PLAIN AND RETURN ALONG THE SAME ROUTE.

## 357 MAITLAND - MONTAGUE GARDENS

FROM TAXI RANK AT MAITLAND RAILWAY STATION, RIGHT INTO STATION ROAD, LEFT INTO CORONATION ROAD, RIGHT INTO KOEBERG ROAD, ALONG KOEBERG ROAD, RIGHT ONTO N1, LEFT AT N7 TURN-OFF, LEFT INTO BOSMANS DAM ROAD, RIGHT INTO MONTAGUE DRIVE MONTAGUE GARDENS AND RETURN AS FOLLOWS: LEFT INTO FREEDOM ROAD OR RACE COURSE ROAD, LEFT INTO KOEBERG ROAD, VIA CAMBRIDGE TAXI RANK, PROCEED ALONG KOEBERG ROAD, LEFT INTO CORONATION ROAD, RIGHT INTO STATION ROAD, TO MAITLAND RAILWAY STATION.

## 358 MAITLAND - KILLARNEY

FROM TAXI RANK MAITLAND RAILWAY STATION, RIGHT INTO STATION ROAD, LEFT INTO CORONATION ROAD, RIGHT INTO KOEBERG ROAD, ALONG KOEBERG ROAD TO KILLARNEY AND RETURN ALONG THE SAME ROUTE.

## 414 MAITLAND - CAPE TOWN

FROM TAXI RANK IN MAITLAND, RIGHT INTO STATION ROAD, LEFT INTO VOORTREKKER ROAD, ALONG VOORTREKKER ROAD, AROUND CIRCLE, RIGHT INTO ALBERT ROAD, ALONG ALBERT ROAD, INTO NEW MARKET STREET, LEFT INTO RUSSELL ROAD, RIGHT INTO SIR LOWRY ROAD, RIGHT INTO OSWALD PIROW ROAD, LEFT INTO TOP DECK CAPE TOWN RAILWAY STATION CAPE TOWN AND RETURN ALONG THE SAME ROUTE.

## 415 MAITLAND - KILLARNEY GARDENS

FROM TAXI RANK IN MAITLAND, RIGHT INTO STATION ROAD, LEFT INTO CORONATION ROAD, RIGHT INTO KOEBERG ROAD, ALONG KOEBERG ROAD, INTO POTSDAM ROAD, RIGHT INTO KILLARNEY AVE KILLARNEY AND RETURN ALONG THE SAME ROUTE.

OP.5536493. (2) PHUPHUMA MZWANDILE ID NO 6603275776081. (3) DISTRICT: CERES. POSTAL ADDRESS: DONKERBOS BOERDERY, P O BOX 82, KOUEBOKKEVELD, 6836. (4) NEW APPLICATION. (5) 1 X 15 PASSENGERS. (6) THE CONVEYANCE OF TAXI PASSENGERS. (7) AUTHORITY: OP-DIE-BERG - CERES

VANAF TAXI STAANPLEK TE OP-DIE-BERG NA PLASE VAN DIE KOUE BOKKEVELD EN CERES EN TERUG OP DIESELFDE ROETE.

OP.5536508. (2) MSIZI BUYISWA ID NO 6803201112084. (3) DISTRICT: CERES. POSTAL ADDRESS: KOUEBOKKEVELD, OPDIEBERG, SONKRUINLAAN 289, 6836. (4) NEW APPLICATION. (5) 1 X 15 PASSENGERS. (6) THE CONVEYANCE OF TAXI PASSENGERS. (7) AUTHORITY: OP-DIE-BERG - CERES

VANAF TAXI STAANPLEK TE OP-DIE-BERG NA PLASE VAN DIE KOUE BOKKEVELD EN CERES EN TERUG. OP DIESELFDE ROETE.

OP.5536544. (2) QUBAYO MZIWOXOLO ANTON MA ID NO 6901035678088. (3) DISTRICT: WYNBERG. POSTAL ADDRESS: J 1680 NYANGA HOSTEL, NYANGA EAST, 7755 C/O CATA WYNBERG/CLAREMONT BRANCH NYANGA TERMINUS, 06 SITHANDATHU AVENUE, NYANGA EAST, 7755. (4) NEW APPLICATION. (5) 1 X 25 PASSENGERS. (6) THE CONVEYANCE OF PERSONS ON A PARTICULAR BUS ROUTE. (7) AUTHORITY: A53 NYANGA - UMTATA

FROM TAXI RANK IN NYANGA, INTO SITHANDATHU DRIVE, LEFT INTO ZWELITSHA DRIVE, LEFT INTO MILLER ROAD, RIGHT INTO OWEN ROAD, RIGHT INTO KLIPFONTEIN



ROAD, LEFT INTO QUARRY ROAD, RIGHT INTO SETTLERS WAY (N2), LEFT ONTO R300, RIGHT ONTO N1, ALONG N1 TO BEAUFORT WEST, RIGHT ONTO R61, ALONG R61 TO ABERDEEN, LEFT ONTO R57 TO GRAAFF REINETT RIGHT ONTO R61 TO TAXI RANK IN UMTATA AND RETURN ALONG THE SAME ROUTE.

A56 NYANGA - EAST LONDON

FROM TAXI RANK IN NYANGA, INTO SITHANDATU DRIVE, LEFT INTO ZWELITSHA DRIVE, LEFT INTO MILLER ROAD, RIGHT INTO OWEN ROAD, RIGHT INTO KLIPFONTEIN ROAD, LEFT INTO QUARRY ROAD, RIGHT INTO SETTLERS WAY (N2), ALONG N2 TO EAST LONDON AND RETURN ALONG THE SAME ROUTE.

A54 NYANGA - TELLE BRIDGE

FROM THE TAXI RANK IN NYANGA, INTO SITHANDATU DRIVE, LEFT INTO ZWELITSHA DRIVE, LEFT INTO MILLER ROAD, RIGHT INTO OWEN ROAD, RIGHT INTO KLIPFONTEIN ROAD, LEFT INTO QUARRY ROAD, RIGHT INTO SETTLERS WAY (N2), LEFT ONTO R300, RIGHT ONTO N1, ALONG N1 TO COLESBERG, RIGHT ONTO R58 TO LADY GREY, RIGHT ONTO R393 TO STERKSPRUIT ONTO PALMIET AT TELLE BRIDGE AND RETURN ALONG THE SAME ROUTE.

A55 NYANGA - KING WILLIAM'S TOWN

FROM THE TAXI RANK IN NYANGA, INTO SITHANDATU DRIVE, LEFT INTO ZWELITSHA DRIVE, LEFT INTO MILLER ROAD, RIGHT INTO OWEN ROAD, RIGHT INTO KLIPFONTEIN ROAD, LEFT INTO QUARRY ROAD, RIGHT INTO SETTLERS WAY (N2), LEFT ONTO R300, RIGHT ONTO N1, ALONG N1 TO BEAUFORT WEST, RIGHT ONTO R61, ALONG R61 TO ABERDEEN, LEFT ONTO R57 TO GRAAFF REINETT, RIGHT ONTO R63 TO KEISKAMMAHOEK, PROCEED ALONG R352 TO TANDALA, LEFT ONTO N2 TO KING WILLIAM'S TOWN, RIGHT INTO WELLINGTON STREET TO TAXI RANK IN KING WILLIAM'S TOWN AND RETURN ALONG THE SAME ROUTE.

I29 LANGA - JOHANNESBURG

FROM LANGA TO VANGUARD DRIVE LEFT ONTO N1, LAINGSBURG, BEAUFORT WEST, THREE SISTERS, COLESBURG, BLOEMFONTEIN, KROONSTAD ALONG N1 TO SMITH STREET, RIGHT INTO WANDERERS STREET TO CITY TAXI RANK JOHANNESBURG AND RETURN.

OP.5536546. (2) LUMKO ZIHLALELE JOHANNES ZJ ID NO 5212015830082. (3) DISTRICT: WYNBERG. POSTAL ADDRESS: 2224 MPANGELE, BROWNS FARM, PHILIPPI, 7785 C/O CATA WYNBERG/CLAREMONT BRANCH NYANGA TERMINUS, 06 SITHANDATU AVENUE, NYANGA EAST, 7755. (4) NEW APPLICATION. (5) 1 X 15 PASSENGERS. (6) THE CONVEYANCE OF TAXI PASSENGERS. (7) AUTHORITY:

A53 NYANGA - UMTATA

FROM TAXI RANK IN NYANGA, INTO SITHANDATU DRIVE, LEFT INTO ZWELITSHA DRIVE, LEFT INTO MILLER ROAD, RIGHT INTO OWEN ROAD, RIGHT INTO KLIPFONTEIN ROAD, LEFT INTO QUARRY ROAD, RIGHT INTO SETTLERS WAY (N2), LEFT ONTO R300, RIGHT ONTO N1, ALONG N1 TO BEAUFORT WEST, RIGHT ONTO R61, ALONG R61 TO ABERDEEN, LEFT ONTO R57 TO GRAAFF REINETT RIGHT ONTO R61 TO TAXI RANK IN UMTATA AND RETURN ALONG THE SAME ROUTE.

A56 NYANGA - EAST LONDON

FROM TAXI RANK IN NYANGA, INTO SITHANDATU DRIVE, LEFT INTO ZWELITSHA DRIVE, LEFT INTO MILLER ROAD, RIGHT INTO OWEN ROAD, RIGHT INTO KLIPFONTEIN ROAD, LEFT INTO QUARRY ROAD, RIGHT INTO SETTLERS WAY (N2), ALONG N2 TO EAST LONDON AND RETURN ALONG THE SAME ROUTE.

A54 NYANGA - TELLE BRIDGE

FROM THE TAXI RANK IN NYANGA, INTO SITHANDATU DRIVE, LEFT INTO ZWELITSHA DRIVE, LEFT INTO MILLER ROAD, RIGHT INTO OWEN ROAD, RIGHT INTO KLIPFONTEIN ROAD, LEFT INTO QUARRY ROAD, RIGHT INTO SETTLERS WAY (N2), LEFT ONTO R300, RIGHT ONTO N1, ALONG N1 TO COLESBERG, RIGHT ONTO R58 TO LADY GREY, RIGHT ONTO R393 TO STERKSPRUIT ONTO PALMIET AT TELLE BRIDGE AND RETURN ALONG THE SAME ROUTE.

A55 NYANGA - KING WILLIAM'S TOWN

FROM THE TAXI RANK IN NYANGA, INTO SITHANDATU DRIVE, LEFT INTO ZWELITSHA DRIVE, LEFT INTO MILLER ROAD, RIGHT INTO OWEN ROAD, RIGHT INTO KLIPFONTEIN ROAD, LEFT INTO QUARRY ROAD, RIGHT INTO SETTLERS WAY (N2), LEFT ONTO R300, RIGHT ONTO N1, ALONG N1 TO BEAUFORT WEST, RIGHT ONTO R61, ALONG R61 TO ABERDEEN, LEFT ONTO R57 TO GRAAFF REINETT, RIGHT ONTO R63 TO KEISKAMMAHOEK, PROCEED ALONG R352 TO TANDALA, LEFT ONTO N2 TO KING WILLIAM'S TOWN, RIGHT INTO WELLINGTON STREET TO TAXI RANK IN KING WILLIAM'S TOWN AND RETURN ALONG THE SAME ROUTE.

I29 LANGA - JOHANNESBURG

LANGA LEFT ONTO VANGUARD DRIVE, LEFT ONTO N1 TO BEAUFORT WEST, ALONG N1 TO JOHANNESBURG VIA BLOEMFONTEIN.

OP.5536547. (2) CAPUKO ZIPHILELE ELLIOT ZE ID NO 5412055681086. (3) DISTRICT: WYNBERG. POSTAL ADDRESS: 2562, KHABO STREET, OLD CROSS ROADS

NYANGA, 7755 C/O CATA WYNBERG/CLAREMONT BRANCH NYANGA TERMINUS, 06 SITHANDATHU AVENUE, NYANGA EAST, 7755. (4) NEW APPLICATION. (5) 1 X 26 PASSENGERS. (6) THE CONVEYANCE OF PERSONS ON A PARTICULAR BUS ROUTE. (7) AUTHORITY:

A53 NYANGA - UMTATA

FROM TAXI RANK IN NYANGA, INTO SITHANDATHU DRIVE, LEFT INTO ZWELITSHA DRIVE, LEFT INTO MILLER ROAD, RIGHT INTO OWEN ROAD, RIGHT INTO KLIPFONTEIN ROAD, LEFT INTO QUARRY ROAD, RIGHT INTO SETTLERS WAY (N2), LEFT ONTO R300, RIGHT ONTO N1, ALONG N1 TO BEAUFORT WEST, RIGHT ONTO R61, ALONG R61 TO ABERDEEN, LEFT ONTO R57 TO GRAAFF REINETT RIGHT ONTO R61 TO TAXI RANK IN UMTATA AND RETURN ALONG THE SAME ROUTE.

A56 NYANGA - EAST LONDON

FROM TAXI RANK IN NYANGA, INTO SITHANDATHU DRIVE, LEFT INTO ZWELITSHA DRIVE, LEFT INTO MILLER ROAD, RIGHT INTO OWEN ROAD, RIGHT INTO KLIPFONTEIN ROAD, LEFT INTO QUARRY ROAD, RIGHT INTO SETTLERS WAY (N2), ALONG N2 TO EAST LONDON AND RETURN ALONG THE SAME ROUTE.

A54 NYANGA - TELLE BRIDGE

FROM THE TAXI RANK IN NYANGA, INTO SITHANDATHU DRIVE, LEFT INTO ZWELITSHA DRIVE, LEFT INTO MILLER ROAD, RIGHT INTO OWEN ROAD, RIGHT INTO KLIPFONTEIN ROAD, LEFT INTO QUARRY ROAD, RIGHT INTO SETTLERS WAY (N2), LEFT ONTO R300, RIGHT ONTO N1, ALONG N1 TO COLESBERG, RIGHT ONTO R58 TO LADY GREY, RIGHT ONTO R393 TO STERKSPRUIT ONTO PALMIET AT TELLE BRIDGE AND RETURN ALONG THE SAME ROUTE.

A55 NYANGA - KING WILLIAM'S TOWN

FROM THE TAXI RANK IN NYANGA, INTO SITHANDATHU DRIVE, LEFT INTO ZWELITSHA DRIVE, LEFT INTO MILLER ROAD, RIGHT INTO OWEN ROAD, RIGHT INTO KLIPFONTEIN ROAD, LEFT INTO QUARRY ROAD, RIGHT INTO SETTLERS WAY (N2), LEFT ONTO R300, RIGHT ONTO N1, ALONG N1 TO BEAUFORT WEST, RIGHT ONTO R61, ALONG R61 TO ABERDEEN, LEFT ONTO R57 TO GRAAFF REINETT, RIGHT ONTO R63 TO KEISKAMMAHOEK, PROCEED ALONG R352 TO TANDALA, LEFT ONTO N2 TO KING WILLIAM'S TOWN, RIGHT INTO WELLINGTON STREET TO TAXI RANK IN KING WILLIAM'S TOWN AND RETURN ALONG THE SAME ROUTE.

I29 LANGA - JOHANNESBURG

FROM LANGA TO VANGUARD DRIVE, LEFT ONTO N1 TO BEAUFORT WST, ALONG N1 TO JOHANNESBURG VIA BLOEMFONTEIN.

OP.5536567. (2) JATTIEM KIEYAAM K ID NO 6610045244084. (3) DISTRICT: SIMONSTAD. POSTAL ADDRESS: 5 ADRIAN ROAD, OTTERY, 7945. (4) NEW APPLICATION. (5) 1 X 15 PASSENGERS. (6) THE CONVEYANCE OF TAXI PASSENGERS. (7) AUTHORITY:

IMIZAMO YETHO - HOUT BAY - MAIN ROAD - CAPE TOWN

FROM IMIZAMO YETHO TAXI RANK LEFT INTO MANDELA ROAD, LEFT INTO MAIN ROAD, RIGHT INTO PROMENADE, LEFT INTO MAIN ROAD, LEFT INTO PRINCESS STREET, LEFT INTO VICTORIA ROAD, RIGHT INTO KARBONKEL ROAD INTO HOUT BAY TAXI RANK, LEFT INTO KARBONKEL ROAD, LEFT INTO VICTORIA ROAD ALONG M6 PASSING LLANDUDNO THROUGH BAKOVEN, CAMPS BAY, CLIFTON, BANTRY BAY CONTINUE ALONG VICTORIA ROAD RIGHT INTO QUEENS ROAD TAKING LEFT HAND FORK WHICH IS REGENT STREET THROUGH SEA POINT, GREEN POINT WHICH BECOMES MAIN ROAD, LEFT INTO SOMERSET ROAD, RIGHT INTO BUITENKANT STREET, LEFT INTO HANS STRYDOM, RIGHT INTO HEERENGRACHT, RIGHT INTO HERTZOG BOULEVARD, RIGHT INTO OSWALD PIROW ROAD, LEFT INTO CAPE TOWN RAILWAY STATION, INTO TOP DECK DROP OFF AND RETURN.

IMIZAMO YETHO - HOUT BAY - KLOOF ROAD - CAPE TOWN

FROM IMIZAMO YETHO TAXI RANK LEFT INTO MANDELA ROAD, LEFT INTO MAIN ROAD, RIGHT INTO PROMENADE, LEFT INTO MAIN ROAD, LEFT INTO PRINCESS STREET, LEFT INTO VICTORIA ROAD, RIGHT INTO KARBONKEL ROAD INTO HOUT BAY TAXI RANK, TURN LEFT INTO KARBONKEL ROAD, LEFT INTO VICTORIA ROAD PASSING LLANDUDNO THROUGH BAKOVEN, CAMPS BAY, CLIFTON, BANTRY BAY ALONG VICTORIA ROAD TO CAMPS BAY DRIVE OVER KLOOF NEK CONTINUE ALONG NEW CHURCH STREET, RIGHT INTO BUITENKANT STREET, LEFT INTO HANS STRYDOM, RIGHT INTO HEERENGRACHT, RIGHT INTO HERTZOG BOULEVARD, RIGHT INTO OSWALD PIROW, LEFT INTO CAPE TOWN STATION TOP DECK, DROP OFF AND RETURN.

OP.5536635. (2) BOUNDLESS JOURNEY CC ID NO 200305673123. (3) DISTRICT: SOMERSET WEST. POSTAL ADDRESS: PO BOX 3618, SOMERSET WEST, SOMERSET WEST, 7129 C/O G C MALUKA & ASSOCIATES POSBUS 839, BELLVILLE, 7530. (4) NEW APPLICATION. (5) 1 X 8 PASSENGERS. (6) THE CONVEYANCE OF TOURISTS. (7) AUTHORITY:

1. FROM PICK UP POINTS WITHIN A RADIUS OF 100KM FROM PLACE OF BUSINESS AT 18 LOURENSFORD ROAD, SOMERSET WEST TO POINTS SITUATED WITHIN THE WESTERN CAPE AND EASTERN CAPE PROVINCE AND RETURN.

2. FROM CAPE TOWN INTERNATIONAL AIRPORT TO PLACES OF ACCOMMODATION SITUATED

WITHIN A RADIUS OF 100KM FROM PLACE OF BUSINESS AT 18 LOURENSFORD ROAD, SOMERSET WEST AND TO PLACES WITHIN THE WESTERN CAPE PROVINCE AND EASTERN CAPE PROVINCE AND RETURN.

OP.5536638. (2) BOUNDLESS JOURNEY CC ID NO 200305673123. (3) DISTRICT: SOMERSET WEST. POSTAL ADDRESS: PO BOX 3618, SOMERSET WEST, SOMERSET WEST, 7129 C/O G C MALUKA & ASSOCIATES POSBUS 839, BELLVILLE, 7530. (4) NEW APPLICATION. (5) 1 X 4 PASSENGERS. (6) THE CONVEYANCE OF TOURISTS. (7) AUTHORITY:

1. FROM PICK UP POINTS WITHIN A RADIUS OF 100KM FROM PLACE OF BUSINESS AT 18 LOURENSFORD ROAD, SOMERSET WEST TO POINTS SITUATED WITHIN THE WESTERN CAPE AND EASTERN CAPE PROVINCE AND RETURN.

2. FROM CAPE TOWN INTERNATIONAL AIRPORT TO PLACES OF ACCOMMODATION SITUATED WITHIN A RADIUS OF 100KM FROM PLACE OF BUSINESS AT 18 LOURENSFORD ROAD, SOMERSET WEST AND TO PLACES WITHIN THE WESTERN CAPE PROVINCE AND EASTERN CAPE PROVINCE AND RETURN.

OP.5536731. (2) MNQUMEVU TEMBINKOSI TERWIN ID NO 5903036044089. (3) DISTRICT: WYNBERG. POSTAL ADDRESS: 48 LONGO STREET, KTC, GUGULETU, 7750. (4) NEW APPLICATION. (5) 1 X 19 PASSENGERS. (6) THE CONVEYANCE OF ORGANISED PARTIES. (7) AUTHORITY: PICK UP POINTS WITHIN A RADIUS OF 35KM FROM PLACE OF BUSINESS IN LANGA TO POINTS WITHIN WESTERN AND EASTERN CAPE AND RETURN. LANGA - EASTERN CAPE

-----  
LAINGSBURG  
BEAUFORT WEST  
ABERDEEN  
GRAAF-REINET  
COOKHOUSE  
ADELAIDE  
FORT BEAUFORT  
ALICE  
LANGA - EASTERN CAPE  
-----

GEORGE  
KNYSNA  
PORT ELIZABETH  
GRAHAMSTOWN  
FORT BEAUFORT  
ALICE

OP.5536826. (2) DE WET JOHN LEWIS JL ID NO 6409055217084. (3) DISTRICT: BELLVILLE. POSTAL ADDRESS: 10 MOUNT-CLOSE, EXT. 22, BELHAR, 7493. (4) NEW APPLICATION. (5) 1 X 16 PASSENGERS. (6) THE CONVEYANCE OF TAXI PASSENGERS. (7) AUTHORITY: 55 PAROW SANLAM CENTRE - VOORBRUG DELFT

-----  
FROM TAXI RANK AT SANLAM CENTRE PAROW, INTO DE LA REY ROAD, INTO CHESTNUT WAY, INTO ALABAMA ROAD BELHAR, INTO DELFT MAIN ROAD TO VOORBRUG DELFT AND RETURN ALONG THE SAME ROUTE. H83 SANLAM CENTRE, PAROW - DELFT  
-----

FROM TAXI RANK AT SANLAM CENTRE, PAROW, LEFT INTO DE LA REY ROAD, OVER MODDERDAM ROAD, INTO AKKERBOOM DRIVE, RIGHT INTO ERICA DRIVE, LEFT STELLENBOSCH ARTERIAL, RIGHT INTO DELFT MAIN ROAD, LEFT INTO VOORBRUG ROAD, LEFT INTO DELFT MAIN ROAD, LEFT INTO MANGO DRIVE, TURN AROUND AT MOZART ROAD TERMINUS AND RETURN ALONG THE SAME ROUTE. H84 SANLAM CENTRE PAROW - DELFT  
-----

FROM TAXI RANK AT SANLAM CENTRE, PAROW, LEFT INTO DE LA REY ROAD, OVER MODDERDAM ROAD, INTO AKKERBOOM DRIVE, RIGHT INTO ERICA DRIVE INTO BELHAR DRIVE, LEFT INTO ST VINCENT DRIVE, RIGHT INTO PROSPECT ROAD, LEFT INTO ARUNDEL DRIVE, LEFT INTO BELHAR DRIVE, OVER STELLENBOSCH ARTERIAL ROAD, INTO DELFT MAIN ROAD, LEFT INTO VOORBRUG ROAD, LEFT INTO DELFT MAIN ROAD, LEFT INTO MANGO DRIVE, TURN AROUND AT MOZART ROAD TERMINUS DELFT AND RETURN ALONG THE SAME ROUTE.

ROUTES ARE SUBJECT TO THE FOLLOWING CONDITIONS:

- (A) THAT NO PASSENGERS ARE PICKED UP AT ANY OTHER TAXI RANK.  
(B) THE VEHICLE MUST BE REGISTERED IN THE NAME OF THE LICENCE HOLDER.  
(C) THE HOLDER OF THIS LICENCE IS PROHIBITED FROM ENTERING INTO ANY AGREEMENT WHEREBY ANOTHER PARTY IS PERMITTED TO UNDERTAKE ROAD TRANSPORTATION FOR OWN GAIN UNDER AUTHORITY OF THIS LICENCE.  
(D) THE COMPLETE ROUTE MUST BE TRAVERSED AND NOT ONLY A PORTION OF IT.

OP.5536829. (2) MAJALI AUBREY MKHULULI AM ID NO 6801055972082. (3) DISTRICT: WYNBERG. POSTAL ADDRESS: B 61 B SITE C, KHAYELITSHA, 7784, 7784



C/O H.M. MBEWU 35312 LUMA STREET, HARARE, KHAYELITSHA, 7784. (4) NEW APPLICATION. (5) 1 X 22 PASSENGERS. (6) THE CONVEYANCE OF PERSONS ON A PARTICULAR BUS ROUTE. (7) AUTHORITY:  
JOE GOABI INTERCHANTE - UMTATKHULU

FROM JOE GOABI, INTO R300, TURN INTO N2, ON ROUTE TO STRAND VIA PAARL, WORCESTER PASS TOUWSRIVER, INTO BEAUFORT WEST, LAINGSBURG VIA ABERDEEN, GRAAF REINET, CRADOCK, QUEENSTOWN, COFIMVABA, ENCOBO, UMTATA, MOUNT FRERE, LUSIKISIKI, FLAGSTAFF, KOKSTAD TO MZIMKHULU AND LOAD RETURN TRIP TO CAPE TOWN.

JOE GOABI INTERCHANGE - UMTATA

JOE GOABI INTO R300, TURN INTO N2 ON ROUTE TO STRAND VIA PAARL, WORCESTER, PASS TOUWSRIVER, INTO BEAUFORT WEST, LAINGSBURG VIA ABERDEEN, GRAAF REINET, CRADOCK, QUEENSTOWN, COFIMVABA, TURN INTO TSOMO, NGQAMAKWE, NDABAKAZI, TURN LEFT INTO BUTTERWORTH, CONTINUE TO UMTATA AND OFFLOAD, LOAD A RETURN TRIP TO CAPE TOWN.

OP.5536841. (2) FORTUNE MOEGAMAT SALIE MS ID NO 6709135132082. (3) DISTRICT: HANOVER PARK. POSTAL ADDRESS: 205 LONGMARKET STREET, BO KAAP, BO KAAP, 8000. (4) NEW APPLICATION. (5) 1 X 16 PASSENGERS. (6) THE CONVEYANCE OF TAXI PASSENGERS. (7) AUTHORITY:  
62 HANOVER PARK VIA KROMBOOM PARKWAY - CAPE TOWN

FROM TAXI RANK AT SURRAN ROAD HANOVER PARK, RIGHT INTO SURRAN ROAD, RIGHT INTO HANOVER PARK AVENUE, LEFT INTO TURFHALL ROAD, RIGHT INTO RACE COURSE ROAD, INTO DONCASTER ROAD, RIGHT INTO KROMBOOM PARK WAY (M5), LEFT INTO SETTLERS WAY, INTO EASTERN BOULEVARD, LEFT INTO OSWALD PIROW ROAD, RIGHT INTO TOP DECK CAPE TOWN RAILWAY STATION AND RETURN ALONG THE SAME ROUTE.

84 HANOVER PARK VIA MOWBRAY - CAPE TOWN

FROM TAXI RANK IN SURRAN ROAD HANOVER PARK, INTO SURRAN ROAD, RIGHT INTO HANOVER PARK AVENUE, LEFT INTO TURFHALL ROAD, RIGHT INTO BELGRAVIA ROAD LEFT INTO KLIPFONTEIN ROAD, ALONG KLIPFONTEIN ROAD WHICH BECOMES DURBAN ROAD MOWBRAY, LEFT INTO MAIN ROAD, ALONG MAIN ROAD WHICH BECOMES VICTORIA ROAD, WHICH BECOMES SIR LOWRY ROAD, RIGHT INTO OSWALD PIROW ROAD, LEFT INTO TOP DECK CAPE TOWN RAILWAY STATION CAPE TOWN AND RETURN ALONG THE SAME ROUTE.

85 HANOVER PARK - VIA FREEWAY - CAPE TOWN

FROM TAXI RANK IN SURRAN ROAD HANOVER PARK, INTO SURRAN ROAD, RIGHT INTO STONELANDS ROAD, LEFT INTO LONEDOWNE ROAD, LEFT INTO VANGUARD DRIVE, INTO VANGUARD FREEWAY, LEFT INTO KLIPFONTEIN ROAD, RIGHT INTO JAN SMUTS DRIVE, LEFT INTO SETTLERS WAY, EASTERN BOULEVARD, LEFT INTO OSWALD PIROW ROAD, RIGHT INTO TOP DECK CAPE TOWN RAILWAY STATION CAPE TOWN AND RETURN ALONG THE SAME ROUTE.

293 HANOVER PARK - CAPE TOWN

FROM TAXI RANK AT SURRAN ROAD HANOVER PARK, LEFT INTO SURRAN ROAD, RIGHT INTO STONELANDS ROAD, LEFT INTO LONEDOWNE ROAD, LEFT INTO OTTERY ROAD, INTO VANGUARD DRIVE, LEFT INTO SETTLERS WAY, INTO EASTERN BOULEVARD, LEFT INTO OSWALD PIROW ROAD, RIGHT INTO TOP DECK CAPE TOWN RAILWAY STATION CAPE TOWN AND RETURN ALONG THE SAME ROUTE.

THE ABOVE ROUTES ARE SUBJECT TO THE FOLLOWING CONDITIONS:

- (A) THAT NO PASSENGERS ARE PICKED UP AT ANY OTHER TAXI RANK.
- (B) THE VEHICLE MUST BE REGISTERED IN THE NAME OF THE LICENCE HOLDER.
- (C) THE HOLDER OF THIS LICENCE IS PROHIBITED FROM ENTERING INTO ANY AGREEMENT WHEREBY ANOTHER PARTY IS PERMITTED TO UNDERTAKE ROAD TRANSPORTATION FOR OWN GAIN UNDER AUTHORITY OF THIS LICENCE.
- (D) THE COMPLETE ROUTE MUST BE TRAVERSED AND NOT ONLY A PORTION OF IT.
- (E) THE LICENCE IS NOT TRANSFERABLE.
- (F) THE AUTHORITY IS REVIEWABLE AT ANY TIME.

OP.5536853. (2) VISAGIE PETRUS PATRICK PP ID NO 7001165249088. (3) DISTRICT: ROBERTSON. POSTAL ADDRESS: WESLEYSTRAAT 60, ROBERTSON, 6705. (4) ADDITIONAL AUTHORITY, PERMIT NO. 1550357/0 FROM VISAGIE PETRUS PATRICK PP (9 X PASSENGERS, DISTRICT: ROBERTSON). (5) 1 X 9 PASSENGERS. (6) THE CONVEYANCE OF OTHER. (7) AUTHORITY:  
Permit No. 1550357/0

1. HUURMOTORPASSASIER EN HUL PERSOONLIKE BESITTINGS -

## 944 - ROBERTSON - ROBERTSON

VANAF SHOPRITE SENTRUM ROBERTSON GELEË OP DIE HOEK VAN VAN REENENSTRAAT EN PIET RETIEFSTRAAT ROBERTSON, NA WHITESTRAAT TOT BY KEEROMSTRAAT, IN WESLEYSTRAAT, IN EERSTELAAN, IN HOSPITAALLAAN, IN SCAIFESTRAAT, IN KLOOFSTRAAT, IN MULLERSTRAAT, IN DAGBREEKSTRAAT, IN PADDYSTRAAT, IN NERINASTRAAT, IN ORLEYSTRAAT, IN BEGONIASTRAAT, IN ROSITASTRAAT, IN DALIASTRAAT, IN NERINASTRAAT, IN PETERSENSTRAAT, IN PADDYSTRAAT, IN PAUL KRUGERSTRAAT, IN WHITESTRAAT, IN PIET RETIEFSTRAAT NA TAXI STAANPLEK TE ROBERTSON EN TERUG.

## 686 - ROBERTSON - ROBERTSON

BINNE DIE MUNISIPALE GEBIED VAN ROBERTSON.

## 687 - ROBERTSON - R60 ROBERTSON

VANAF TAXI STAANPLEK TE HOOFSTRAAT ROBERTSON, LINKS IN PAUL KRUGERSTRAAT, REGS IN VOORTREKKERWEG, IN R60 OF REGS IN REITZSTRAAT, REGS IN VOORTREKKERSTRAAT, IN R60 NA PLASE OP R60 NAAMLIK VINKRIVIER, GOREE, LA COLLINE, EILANDIA MADEBA EN WILEMNELSRIVIER ROBERTSON EN TERUG.

## 688 - ROBERTSON - PAD 1342 ROBERTSON

VANAF TAXI STAANPLEK TE HOOFSTRAAT ROBERTSON, LINKS IN PAUL KRUGERSTRAAT, LINKS IN VOORTREKKERSTRAAT OF REGS IN REITZSTRAAT, LINKS IN VOORTREKKERSTRAAT, REGS IN 1342 PAD NA PLASE OP DE LE CHASSEURPAD NAAMLIK RETREAT, WANSBEK, AGTERKLIPHOOGTE, DE ALCEMAY, WONDERFONTEIN EN PROEFPLAAS TE ROBERTSON EN TERUG.

## 689 - ROBERTSON - HOFFPAD 290 ROBERTSON

VANAF TAXI STAANPLEK TE HOOFSTRAAT ROBERTSON, LINKS IN PAUL KRUGERSTRAAT, LINKS IN VOORTREKKERSTRAAT OF REGS IN REITZSTRAAT, LINKS IN VOORTREKKERSTRAAT, REGS IN HOFFPAD 290 NA PLASE OP DIE MCGREGORPAD NAAMLIK ZEVENBERGEN, UITNOOD, BUTHOF, SILVER OAKS, KEISERSHOF, KONINGSRIVIER, MORSEAU EN ELMOND GROVE ROBERTSON EN TERUG.

## 690 - ROBERTSON - HOFFPAD 287 ROBERTSON

VANAF TAXI STAANPLEK TE HOOFSTRAAT ROBERTSON, REGS IN REITZSTRAAT, LINKS IN VOORTREKKERSTRAAT, REGS NA HOFFPAD 287 OF REGS IN REITZSTRAAT, LINKS IN ADDERLEYSTRAAT, LINKS IN VOORTREKKERSTRAAT, REGS IN HOFFPAD 287 NA PLASE OP DIE BONNIEVALEPAD NAAMLIK KLIPDRIFT, DE VLAKTE, REVERTIN, OUNOOI, SONSKYN, BON COURAGE, MON DON, SEKOENDA, BRYTENBACK, WAKKERSTRAATOM, SARATOGA STUD, VAN LOVEREN, ROSEDALE, VILJOENDRIFT, MORESON, KLAASVOOGDS OOS, KLAASVOOGDS WES EN SPES BONA ROBERTSON EN TERUG.

## 691 - ROBERTSON - PAD 1372 ROBERTSON

VANAF TAXI STAANPLEK TE LE ROUXSTRAAT ROBERTSON, LINKS IN PIET RETIEFSTRAAT, REGS IN POLLACKSTRAAT, LINKS IN PAUL KRUGERSTRAAT, REGS IN WATERKANTSTRAAT, LINKS IN OUDTSHOORNSTRAAT, REGS IN JOHAN DE JONG RYLAAN, LINKS IN AFDELINGSPAD 1372 NA PLASE OP DIE DE HOOP PAD OF LINKS IN PAUL KRUGERSTRAAT, REGS IN VAN ZYLSTRAAT, LINKS IN JOHAN DE JONG RYLAAN, REGS IN AFDELINGSPAD 1372 NA PLASE OP DIE DE HOOP PAD NAAMLIK ROODEHOOGTE, UITSIG, ESABEAN, LE FONTEIN EN BERGPLAAS TE ROBERTSON EN TERUG.

## 692 - ROBERTSON - DIE LAATJIE ROBERTSON

VANAF TAXI STAANPLEK TE LE ROUX EN BARRYSTRAAT ROBERTSON, LINKS IN VAN ZYLSTRAAT, REGS IN WESLEYSTRAAT, LINKS IN PADDYSTRAAT NA KEURKLOOF, DASSIESHOEK EN DIE LAATJIE ROBERTSON EN TERUG.

DIE ROETES IS ONDERWORPE AAN DIE VOLGENDE VOORWAARDES:

- (A) DAT GEEN PASSASIERE BY ENIGE ANDER HUURMOTORSTAANPLEK OPGETEL MAG WORD NIE.
- (B) DIE VOERTUIG MOET IN DIE NAAM VAN DIE APPLIKANT GEREgistreER WEES.
- (C) DIE HOUER VAN HIERDIE LISENSIE WORD BELET OM 'N OOREENKOMS AAN TE GAAN WAARKRAGTENS ENIGE ANDER PARTY GEMAGTIG WORD OM VIR EIE GEWIN PADVERVOER TE ONDERNEEM KRAGTENS MAGTIGING VERLEEN DEUR HIERDIE LISENSIE.
- (D) DIE VOLLEDIGE ROETE MOET BEDRYF WORD EN NIE SLEGS 'N GEDEELTE VAN DIE ROETE NIE.
- (E) DIE LISENSIE IS NIE OORDRAAGBAAR NIE.

(F) BOGEMELDE MAGTIGING IS HERSIENBAAR TE ENIGE TYD.

2. GEORGANISEERDE GROEPE - VANAF ROBERTSON NA PUNTE GELEE BINNE 'N RADIUS VAN 480 KILOMETER EN TERUG NA DIE PLEK WAAR DIE GROEP IN DIE EERSTE INSTANSIE OPGELAAT IS: ONDERWORPE AAN DIE UITDRUKLIKE VOORWAARDE DAT DIE VERVOER VAN SO 'N GROEP SLEGS ONDERNEEM MAG WORD INDIEN DIESELFDE GROEP AS 'N EENHEID DIE HEEN- EN TERUGREIS ONDERNEEM MET DIE UITSLUITLIKE GEMEENSKAPELIKE DOEL OM EEN OF MEER VAN DIE VOLGENDE BY TE WOON:

- (I) 'N TROUE;
- (II) 'N BEGRAFNIS;
- (III) 'N GODSDIENSTIGE BYEENKOMS;
- (IV) 'N SPORTBYEENKOMS, HETSY AS DEELNEMERS OF AS TOESKOUERS;
- (V) 'N PIEKNIEK OF ENIGE ANDER SOORTGELYKE VORM VAN GEORGANISEERDE VERMAAK OF ONTSPANNING.

ADDITIONAL AUTHORITY:

-----  
DIE VERVOER VAN TAXI PASSASIERE EN PERSOONLIKE BAGASIE

-----  
BELLVILLE ROETE

-----  
VANAF TAXISTAANPLEK TE VOORTREKKERSSTRAAT ROBERTSON, LINKS OP DIE R62 TOT IN WORCESTER HOOGSTRAAT LINKS, REGS IN VAN RIEBEECKSTRAAT TOT OP DIE N1, LINKS TOT IN DURBANVILLE WEG TOT BY BELLVILLE TAXI RANK EN TERUG.  
ASHTON ROETE

-----  
VANAF TAXISTAANPLEK TE HOOPSTRAAT ROBERTSON REGS IN REITZSTRAAT, LINKS OP DIE R62 NA ASHTON EN TERUG.  
MONTAGU ROETE

-----  
VANAF TAXISTAANPLEK TE HOOPSTRAAT, ROBERTSON, REGS IN REITZSTRAAT LINKS OP DIE R62 DEUR ASHTON OP R62 NA MONTAGU EN TERUG.  
BONNIEVALE ROETE

-----  
VANAF TAXISTAANPLEK TE HOOPSTRAAT ROBERTSON REGS IN REITZSTRAAT, LINKS OP DIE R63 REGS NA HOOFPAD 287 TOT IN BONNIEVALE EN TERUG.

OP.5536854. (2) VISAGIE PETRUS PATRICK PP ID NO 7001165249088. (3) DISTRICT: ROBERTSON. POSTAL ADDRESS: WESLEYSTRAAT 60, ROBERTSON, 6705. (4) ADDITIONAL AUTHORITY, PERMIT NO. 1524724/2 FROM VISAGIE PETRUS PATRICK PP (14 X PASSENGERS, DISTRICT: ROBERTSON). (5) 1 X 14 PASSENGERS. (6) THE CONVEYANCE OF OTHER. (7) AUTHORITY:

Permit No. 1524724/2

1. HUURMOTORPASSASIERE EN HUL PERSOONLIKE BESITTINGS -  
944 ROBERTSON - ROBERTSON

-----  
VANAF SHOPRITE SENTRUM ROBERTSON GELEë OP DIE HOEK VAN VAN REENENSTRAAT EN PIET RETIEFSTRAAT, ROBERTSON NA WHITESTRAAT TOT BY KEEROMSTRAAT, IN WESLEYSTRAAT, IN EERSTELAAN, IN HOSPITAALLAAN, IN SCAIFESTRAAT, IN KLOOFSTRAAT, IN MULLERSTRAAT, IN DAGBREEKSTRAAT, IN PADDYSTRAAT, IN NERINASTRAAT, IN ORLEYSTRAAT, IN BEGONIASTRAAT, IN ROSITASTRAAT, IN DALIASTRAAT, IN NERINASTRAAT, IN PETERSENSTRAAT, IN PADDYSTRAAT, IN PAUL KRUGERSTRAAT, IN WHITESTRAAT, IN PIET RETIEFSTRAAT NA TAXI STAANPLEK TE ROBERTSON EN TERUG.

686 ROBERTSON - ROBERTSON

-----  
BINNE DIE MUNISIPALE GEBIED VAN ROBERTSON.

687 ROBERTSON - R60 ROBERTSON

-----  
VANAF TAXI STAANPLEK TE HOOFSTRAAT ROBERTSON, LINKS IN PAUL KRUGERSTRAAT, REGS IN VOORTREKKERWEG, IN R60 OF REGS IN REITZSTRAAT, REGS IN VOORTREKKERSTRAAT, IN R60 NA PLASE OP R60 NAAMLIK VINKRIVIER, GOREE, LA COLLINE, EILANDIA, MADEBA EN WILEMNELSRIVIER ROBERTSON EN TERUG.

688 ROBERTSON - PAD 1342 ROBERTSON

-----  
VANAF TAXI STAANPLEK TE HOOFSTRAAT ROBERTSON, LINKS IN PAUL KRUGERSTRAAT, LINKS IN VOORTREKKERSTRAAT OF REGS IN REITZSTRAAT, LINKS IN VOORTREKKERSTRAAT, REGS IN 1342 PAD NA PLASE OP DE LE CHASSEURPAD NAAMLIK RETREAT, WANSBEK, AGTERKLIPHOOGTE, DE ALCEMAY, WONDERFONTEIN EN PROEFPLAAS TE ROBERTSON EN TERUG.

689 ROBERTSON - HOOFPAD 290 ROBERTSON

-----  
VANAF TAXI STAANPLEK TE HOOFSTRAAT ROBERTSON, LINKS IN PAUL KRUGERSTRAAT, LINKS IN VOORTREKKERSTRAAT OF REGS IN REITZSTRAAT, LINKS IN VOORTREKKERSTRAAT, REGS IN HOOFPAD 290 NA PLASE OP DIE MCGREGORPAD NAAMLIK ZEVENBERGEN, UITNOOD, BUTHOF, SILVER OAKS, KEISERHOF, KONINGSRIVIER, MORSEAU EN ELMOND GROVE ROBERTSON EN TERUG.



## 690 ROBERTSON - HOOFPAD 287 ROBERTSON

VANAF TAXI STAANPLEK TE HOOFSTRAAT ROBERTSON, REGS IN REITZSTRAAT, LINKS IN VOORTREKKERSTRAAT, REGS NA HOOFPAD 287 OF REGS IN REITZSTRAAT, LINKS IN ADDERLEYSTRAAT, LINKS IN VOORTREKKERSTRAAT, REGS IN HOOFPAD 287 NA PLASE OP DIE BONNIEVALEPAD NAAMLIK KLIDRIFT, DE VLAKTE, REVERTIN, OUNOOI, SONSKYN, BON COURAGE, MON DON, SEKOENDA, BRYTENBACH, WAKKERSTROOM, SARATOGA STUD, VAN LOVEREN, ROSEDALE, VILJOENSDRIFT, MORESON, KLAASVOOGDS OOS, KLAASVOOGDS WES EN SPES BONA ROBERTSON EN TERUG.

## 691 ROBERTSON - PAD 1372 ROBERTSON

VANAF TAXI STAANPLEK TE LE ROUXSTRAAT ROBERTSON, LINKS IN PIET RETIEFSTRAAT, REGS IN POLLACKSTRAAT, LINKS IN PAUL KRUGERSTRAAT, REGS IN WATERKANTSTRAAT, LINKS IN OUDTSHOORNSTRAAT, REGS IN JOHAN DE JONG RYLAAN, LINKS IN AFDELINGSPAD 1372 NA PLASE OP DIE DE HOOP PAD OF LINKS IN PAUL KRUGERSTRAAT, REGS IN VAN ZYLSTRAAT, LINKS IN JOHAN DE JONG RYLAAN, REGS IN AFDELINGSPAD 1372 NA PLASE OP DIE DE HOOP PAD NAAMLIK ROODEHOOGTE, UITSIG, ESEBEAN, LE FONTEIN EN BERGPLAAS TE ROBERTSON EN TERUG.

## 692 ROBERTSON - DIE LAAITJIE ROBERTSON

VANAF TAXI STAANPLEK TE LE ROUX EN BARRYSTRAAT ROBERTSON, LINKS IN VAN ZYLSTRAAT, REGS IN WESLEYSTRAAT, LINKS IN PADDYSTRAAT NA KEURKLOOF, DASSIESHOEK EN DIE LAAITJIE ROBERTSON EN TERUG.

A) DAT GEEN PASSASIERE BY ENIGE ANDER HUURMOTORSTAANPLEK OPGETEL MAG WORD NIE.

B) DIE VOERTUIG MOET IN DIE NAAM VAN DIE APPLIKANT GEREGISTREER WEES.

C) DIE HOUER VAN HIERDIE LISENSIE WORD BELET OM 'N OOREENKOMS AAN TE GAAN WAARKRAGTENS ENIGE ANDER PARTY GEMAGTIG WORD OM VIR EIE GEWIN PADVERVOER TE ONDERNEEM KRAGTENS MAGTIGING VERLEEN DEUR HIERDIE LISENSIE.

D) DIE VOLLEDIGE ROETE MOET BEDRYF WORD EN NIE SLEGS 'N GEDEELTE VAN DIE ROETE NIE.

E) DIE LISENSIE IS NIE OORDRAAGBAAR NIE.

F) BOGEMELDE MAGTIGING IS HERSIENBAAR TE ENIGE TYD.

ADDITIONAL AUTHORITY:

DIE VERVOER VAN TAXI PASSASIERE EN PERSOONLIKE BAGASIE

BELLVILLE ROETE

VANAF TAXISTAANPLEK TE VOORTREKKERSSTRAAT ROBERTSON, LINKS OP DIE R62 TOT IN WORCESTER HOOGSTRAAT LINKS, REGS IN VAN RIEBEECKSTRAAT TOT OP DIE N1, LINKS TOT IN DURBANVILLE WEG TOT BY BELLVILLE TAXI RANK EN TERUG.

ASHTON ROETE

VANAF TAXISTAANPLEK TE HOOPSTRAAT ROBERTSON REGS IN REITZSTRAAT, LINKS OP DIE R62 NA ASHTON EN TERUG.

MONTAGU ROETE

VANAF TAXISTAANPLEK TE HOOPSTRAAT, ROBERTSON, REGS IN REITZSTRAAT LINKS OP DIE R62 NA MONTAGU EN TERUG.

BONNIEVALE ROETE

VANAF TAXISTAANPLEK TE HOOPSTRAAT ROBERTSON REGS IN REITZSTRAAT LINKS OP DIE R63 REGS NA HOOFPAD 287 TOT IN BONNIEVALE EN TERUG.

OP.5536857. (2) APRIL MICHAEL M ID NO 6709245107081. (3) DISTRICT: ROBERTSON. POSTAL ADDRESS: FREEZIA LAAN 12, MORESON, ROBERTSON, 6705. (4) ADDITIONAL AUTHORITY, PERMIT NO. 1562683/0 FROM APRIL MICHAEL M (14 X PASSENGERS, DISTRICT: ROBERTSON). (5) 1 X 14 PASSENGERS. (6) THE CONVEYANCE OF OTHER. (7) AUTHORITY:

Permit No. 1562683/0

1. GEORGANISEERDE GROEP EN HUL PERSOONLIKE BAGASIE -

VANAF PUNTE BINNE DIE LANDDROSDISTRIKTE ROBERTSON NA PLEKKE GELEë BINNE 'N RADIUS VAN 500 KM EN TERUG NA DIE PLEK WAAR DIE GROEP IN DIE EERSTE INSTANSIE OPGELAAI IS: ONDERWORPE AAN DIE UITDRUKLIKE VOORWAARDE DAT DIE VERVOER VAN SO 'N GROEP SLEGS ONDERNEEM MAG WORD INDIEN DIESELFDE GROEP AS 'N EENHEID DIE HEEN- EN TERUGREIS ONDERNEEM MET DIE UITSLUITLIKE GEMEENSKAPLIKE DOEL OM EEN OF MEER VAN DIE VOLGENDE BY TE WOON:

- (I) 'N TROUE;
- (II) 'N BEGRAFNIS;
- (III) 'N GODSDIENSTIGE BYEENKOMS;

- (IV) 'N SPORTBYEENKOMS, HETSY AS DEELNEMERS OF AS TOESKOUERS;  
 (V) 'N PIEKNIK OF ENIGE ANDER SOORTGELYKE VORM VAN GEORGANISEERDE VERMAAK OF ONTSPANNING.

2. HUURMOTORPASSASIER EN HUL PERSOONLIKE BAGASIE -  
 686 ROBERTSON - ROBERTSON

-----  
 BINNE DIE MUNISIPALE GEBIED VAN ROBERTSON.  
 687 ROBERTSON - R60 ROBERTSON

-----  
 VANAF TAXI STAANPLEK TE HOOFSTRAAT, ROBERTSON LINKS IN PAUL KRUGERSTRAAT, REGS IN VOORTREKKERWEG, IN R60 OF REGS IN RIETZSTRAAT, REGS IN VOORTREKKERSTRAAT, IN R60 NA PLASE OP R60 NAAMLIK VINKRIVIER, GOREE, LA COLLINE, EILANDIA, MADEBA EN WILEMNELSRIVIER, ROBERTSON EN TERUG OOR DIESELFDE ROETE.  
 688 ROBERTSON - PAD 1342 ROBERTSON

-----  
 VANAF TAXI STAANPLEK TE HOOFSTRAAT, ROBERTSON, LINKS IN PAUL KRUGERSTRAAT, LINKS IN VOORTREKKERSTRAAT OF REGS IN REITZSTRAAT, LINKS IN VOORTREKKERSTRAAT, REGS IN 1342 PAD NA PLASE OF DE LE CHASSEURPAD NAAMLIK RETREAT, WANSBEK, AGTERKLIPHOOGTE, DE ALCEMAY, WONDERFONTEIN EN PROEFPLAAS TE ROBERTSON EN TERUG OOR DIESELFDE ROETE.  
 689 ROBERTSON - HOFFPAD 290 ROBERTSON

-----  
 VANAF TAXI STAANPLEK TE HOOFSTRAAT, ROBERTSON, LINKS IN PAUL KRUGERSTRAAT, LINKS IN VOORTREKKERWEG OF REGS IN REITZSTRAAT, LINKS IN VOORTREKKERSTRAAT, REGS IN HOFFPAD 290 NA PLASE OP DIE MCGREGORPAD NAAMLIK ZEVENBERGEN, UITNOOD, BULTHOF, SILVER OAKS, KEISERSHOF, KONINGSRIVIER, MORSEAU EN ELMOND GROVE ROBERTSON EN TERUG OOR DIESELFDE ROETE.  
 690 ROBERTSON - HOFFPAD 287 ROBERTSON

-----  
 VANAF TAXI STAANPLEK TE HOOFSTRAAT, ROBERTSON, REGS IN REITZSTRAAT, LINKS IN VOORTREKKERSTRAAT, REGS NA HOFFPAD 287 OF REGS IN REITZSTRAAT, LINKS IN ADDERLEYSTRAAT, LINKS IN VOORTREKKERSTRAAT, REGS IN HOFFPAD 287 NA PLASE OP DIE BONNIEVALE PAD NAAMLIK KLIPDRIF, DE VLAKTE, REVERTIN, OUNOOI, SONSKYN, BON COURAGE, MON DON, SEKOENDA, BRYTENBACH, WAKKERSTROOM, SARATOGA STUD, VAN LOVEREN, ROSEDALE, VILJOENDRIFT, MORESON, KLAASVOOGDS OOS, KLAASVOOGDS WES EN SPES BONA ROBERTSON EN TERUG OOR DIESELFDE ROETE.  
 691 ROBERTSON - PAD 1372 ROBERTSON

-----  
 VANAF TAXI STAANPLEK TE LE ROUX STRAAT, ROBERTSON, LINKS IN PIET RETIEFSTRAAT, REGS IN POLLACKSTRAAT, LINKS IN PAUL KRUGERSTRAAT, REGS IN WATERKANTSTRAAT, LINKS IN OUDTSHOORN STRAAT, REGS IN JOHAN DE JONG RYLAAN, LINKS IN AFDELINGSPAD 1372 NA PLASE OP DIE DE HOOP PAD OF LINKS IN PAUL KRUGERSTRAAT, REGS IN VAN ZYLSTRAAT, LINKS IN JOHAN DE JONG RYLAAN, REGS IN AFDELINGSPAD 1372 NA PLASE OP DIE HOOP PAD NAAMLIK ROODEHOOGTE, UITSIG, ESEBEAN, LE FONTEIN EN BERGPLAAS TE ROBERTSON EN TERUG OOR DIESELFDE ROETE.  
 692 ROBERTSON - DIE LAAITJIE ROBERTSON

-----  
 VANAF TAXI STAANPLEK TE LE ROUX EN BARRYSTRAAT, ROBERTSON, LINKS IN VAN ZYL STRAAT, REGS IN WESLEYSTRAAT, LINKS IN PADDYSTRAAT NA KEURKLOOF, DASSIESHOEK EN DIE LAAITJIE ROBERTSON EN TERUG OOR DIESELFDE ROETE.  
 ABOVE ROUTES SUBJECT TO THE FOLLOWING CONDITIONS:

- A) THAT NO PASSENGERS ARE PICKED UP AT ANY OTHER RANK.  
 B) THE VEHICLE MUST BE REGISTERED IN THE NAME OF THE LICENCE HOLDER.  
 C) THE HOLDER OF THIS LICENCE IS PROHIBITED FROM ENTERING INTO ANY AGREEMENT WHEREBY ANOTHER PARTY IS PERMITTED TO UNDERTAKE ROAD TRANSPORTATION FOR OWN GAIN UNDER AUTHORITY OF THIS LICENCE.  
 D) THE COMPLETE ROUTE MUST BE TRAVERSED AND NOT ONLY A PORTION OF IT.  
 E) THE LICENCE IS NOT TRANSFERABLE.  
 F) THE AUTHORITY IS REVIEWABLE AT ANY TIME.  
 ADDITIONAL AUTHORITY:

-----  
 DIE VERVOER VAN TAXI PASSASIER EN PERSOONLIKE BAGASIE  
 -----  
 BELLVILLE ROETE

-----  
 VANAF TAXISTAANPLEK TE VOORTREKKERSSTRAAT ROBERTSON, LINKS OP DIE R62 TOT IN WORCESTER HOOGSTRAAT LINKS, REGS IN VAN RIEBEECKSTRAAT TOT OP DIE N1, LINKS TOT IN DURBANVILLE WEG TOT BY BELLVILLE TAXI RANK EN TERUG.  
 ASHTON ROETE

-----  
 VANAF TAXISTAANPLEK TE HOOPSTRAAT ROBERTSON REGS IN REITZSTRAAT, LINKS OP DIE R62 NA ASHTON EN TERUG.  
 MONTAGU ROETE

-----  
 VANAF TAXISTAANPLEK TE HOOPSTRAAT, ROBERTSON, REGS IN REITSTRAAT LINKS OP

DIE R62 DEUR ASHTON OP R62 NA MONTAGU EN TERUG.  
BONIEVALE ROETE

VANAF TAXISTAANPLEK TE HOOPSTRAAT ROBERTSON REGS IN REITSTRAAT LINKS OP DIE R63 REGS NA HOOPPAD 287 TOT IN BONNIEVALE EN TERUG.

OP.5536930. (2) PETERSEN THOMAS GEORGE TG ID NO 6007105173016. (3) DISTRICT: KUILSRIVIER. POSTAL ADDRESS: 46 WASHINGTON DRIVE, COLORADO PARK, MITCHELL'S PLAIN, 7789. (4) NEW APPLICATION. (5) 1 X 15 PASSENGERS. (6) THE CONVEYANCE OF TAXI PASSENGERS. (7) AUTHORITY: E36 DELFT SOUTH - CAPE TOWN

FROM TAXI RANK IN MANGO STREET, DELFT SOUTH, RIGHT INTO DELFT MAIN ROAD, RIGHT INTO HINDLE ROAD, RIGHT ONTO R300, ONTO N2 TOWARDS CAPE TOWN, LEFT AT MOWBRAY OFF RAMP, RIGHT INTO MAIN ROAD, MOWBRAY, ALONG MAIN ROAD WHICH BECOMES VICTORIA ROAD, WHICH BECOMES SIR LOWRY ROAD, RIGHT INTO OSWALD PIROW STREET, LEFT ONTO TOP DECK, CAPE TOWN RAILWAY STATION, CAPE TOWN AND RETURN ALONG THE SAME ROUTE.

ABOVE ROUTES SUBJECT TO THE CONDITIONS:-

- (A) THAT NO PASSENGERS ARE PICKED UP AT ANY RANK.
- (B) THE VEHICLE MUST BE REGISTERED IN THE NAME OF THE OPERATING LICENCE HOLDER.
- (C) THE HOLDER OF THIS OPERATING LICENCE IS PROHIBITED FROM ENTERING INTO ANY AGREEMENT WHEREBY ANOTHER PARTY IS PERMITTED TO UNDERTAKE ROAD TRANSPORTATION FOR OWN GAIN UNDER AUTHORITY OF THIS LICENCE.
- (D) THE COMPLETED ROUTE MUST BE TRAVERSED AND NOT ONLY A PORTION OF IT.
- (E) THE OPERATING LICENCE IS NOT TRANSFERABLE.
- (F) THE AUTHORITY IS REVIEWABLE AT ANY TIME.

OP.5536990. (2) DREAMCATCHER 28 (PTY) LTD XK ID NO 200101371007. (3) DISTRICT: WYNBERG. POSTAL ADDRESS: NY57 NO 45, GUGULETU, GUGULETU, 7750 C/O H.M. MBEWU 35312 LUMA STREET, HARARE, KHAYELITSHA, 7784. (4) NEW APPLICATION. (5) 1 X 22 PASSENGERS. (6) THE CONVEYANCE OF ORGANISED PARTIES. (7) AUTHORITY: ROUTE 1

PASSENGERS AND THEIR BELONGINGS:

FROM JOE GOABI INTERCHANGE TURN RIGHT INTO EISLEBEN ROAD CONTINUE OVER THE BRIDGE AND TURN LEFT TO ONTO R300, WHICH JOINS N1. PROCEED ALONG N1 TO WORCESTER, DE DOORNS, TOWNSRIVER, LAINGSBURG, ALONG N1 TO BEAUFORT WEST. VIA ABERDEEN, GRAAFF REINET, PEARSTON, SOMERSET EAST, COOKHOUSE, BEDFORD, ADELAIDE, FORT BEAUFORT, ALICE, KEISKAMMAHOEK, DIMBAZA, KING WILLIAMS TOWN, ZWELITSHA, MDANTSANE TO EAST LONDON AND RETURN.

ROUTE 2

FOLLOW THE SAME ROUTE AS ROUTE 1 VIA KING WILLIAMS TOWN, BISHO, KOMGA, KEI BRIDGE, NDABAKAZI, BUTTERWORTH, IDUTYWA TO MTHATHA AND RETURN.

ROUTE 3

FOLLOW ROUTE 1 TO BEAUFORT WEST ALONG N1 INTO DONKIN STREET, TURN RIGHT INTO VOORTREKKER ROAD TO R61 TO GRAAFF REINET, CRADOCK, QUEENSTOWN, COFIMVABA, TSOMO, NGCOBO TO MTHATHA AND BACK THE SAME ROUTE.

TIMETABLE FOR THE ROUTES

AS AND WHEN REQUIRED

FARES: AS AGREED UPON THAT SET PERIOD.

OP.5537006. (2) ROMAN STEYN CHRISTINA SC ID NO 6704040176084. (3) DISTRICT: PAARL. POSTAL ADDRESS: BOTHMA STREET 45, HUGUENOT, PAARL, 7646. (4) NEW APPLICATION. (5) 1 X 16 PASSENGERS. (6) THE CONVEYANCE OF TAXI PASSENGERS. (7) AUTHORITY: SMARTIE TOWN - PAARL MALL

VANAF TAXI STAANPLEK TE JAN PHILIPSPLEIN, REGS IN HOOFSTRAAT, NOORD TOT BY DANDARACH PLAAS EN TERUG TOT BO O.K. BAZAARS, REGS IN LADY GREYSTRAAT, LINKS IN HOOFSTRAAT SUID, LINKS IN MARKSTRAAT, LINKS IN BERGRIVIER BOULEVARD, LINKS IN VAN DER LINGENSTRAAT, REGS NA SHOPRITE OPTEL PUNT, LINKS IN VAN DER LINGENSTRAAT, LINKS IN BERGRIVIER BOULEVARD, REGS IN LADY GREYSTRAAT, LINKS IN HUGENOT VERBY PAD, LINKS MET KLEIN DRAKENSTEINWEG NA HUGENOT VERBYPAD, LINKS MET KLEIN DRAKENSTEINWEG NA HUGENOT SPOORWEG-STASIE, LINKS IN KLEIN DRAKENSTEINWEG TOT BY AMSTELHOF TAXI RANK EN TERUG SOOS VOLG: LINKS IN KLEIN DRAKENSTEINWEG, REGS IN SOLOMONSTRAAT, IN LANTANA STRAAT TOT BY KAPPERTJIE STRAAT, TERUG TOT BY KLEIN DRAKENSTEINWEG. REGS IN DRAKENSTEINWEG, LINKS IN JAN VAN RIEBEECKWEG, REGS LADY GREYSTRAAT, LINKS IN WATERKANT STRAAT NA SHOPRITE OPTEL PUNT, REGS IN NUWE STRAAT, LINKS IN LADY GREY STRAAT, REGS IN FABRIEK STRAAT, LINKS IN NANTES STRAAT



TOT BY JAN PHILIPS PLEIN TAXI STAANPLEK.  
SHOPRITE - SMARTIE TOWN

VANAF JAN PHILIPS PLEIN PAARL, LINKS IN NANTESTRAAT, LINKS IN HOOFSTRAAT, LINKS MET LADY GREYSTRAAT, REGS IN WATERKANTSTRAAT NA SHOPRITE OPTELPUNT, LINKS MET VAN DER LINGENSTRAAT, LINKS IN BERGRIVIER BOULEVARD, REGS IN LADY GREYSTRAAT, LINKS MET HUGENOT VERBY PAD. REGS IN E.K. GREENSTRAAT, LINKS IN VAN DER STELSTRAAT, REGS IN LANTANA STRAAT, LINKS MET BOUGAINVILLE STRAAT, LINKS MET MAGNOLIASTRAAT, REGS IN VAN DER STELSTRAAT, REGS IN RIBBOKSTRAAT, LINKS IN SPRINGBOKSTRAAT, LINKS IN ROOIBOKSTRAAT OOR VAN DER STELSTRAAT IN ORLEANS LAAN, LINKS MET JAN VAN RIEBEECKWEG, LINKS IN MOUNTLAAN, VERBY DIE DAGHOSPITAAL NA VAN DER STELSTRAAT IN LANTANA STRAAT, REGS IN BOUGAARD STRAAT, LINKS MET KLEIN DRAGENSTEINWEG TOT BY AMSTELHOF STAANPLEK EN TERUG SOOS VOLG: LINKS MET LOYD STRAAT, REGS IN CONRAD STRAAT, REGS IN KLEIN DRAGENSTEIN WEG, REGS IN JAN VAN RIEBEECK STRAAT, REGS IN LADY GREY STRAAT, REGS IN HOOFSTRAAT, REGS IN NANTES STRAAT NA JAN PHILIPS PLEIN PAARL.

OP.5537088. (2) PAVILION CAR RENTAL (PTY) LTD ID NO 980703207. POSTAL ADDRESS: P.O. BOX 340, CAPE TOWN, 8000 (4) REPLACEMENT OF VEHICLE, PERMIT NO. 1572500/1 FROM PAVILION CAR RENTAL (PTY) LTD (5 X PASSENGERS, DISTRICT: REPUBLIC OF SA).

Permit No. 1572500/1

#### 1. TOURISTS -

BETWEEN POINTS SITUATED WITHIN THE RSA SUBJECT TO THE CONDITION THAT:

(A) NO COMMUTER SERVICES, INTERCITY SERVICES AND INTERTOWN SERVICES OPERATED IN ACCORDANCE WITH A TIME TABLE WILL BE UNDERTAKEN BY THE HOLDER OF THIS LICENCE IN TERMS OF THIS AUTHORITY FROM ANY POINTS REFERRED TO IN THE SAID AUTHORITY TO ANY OTHER POINT REFERRED TO THEREIN.

(B) THE TOURISTS TRAVEL IN A GROUP AND THAT ALL TOURISTS COMPRISING SUCH A GROUP SHALL EMBARK AND DISEMBARK AS A GROUP AT THE SAME POINT NOTWITHSTANDING THE FACT THAT THE POINT OF EMBARKATION MAY DIFFER FROM THE POINT OF DISEMBARKATION.

(C) WHENEVER THE TOURIST ACT REQUIRES A GUIDE TO ACCOMPANY A GROUP OF TOURISTS, SUCH GUIDE BE REGISTERED AS A TOURIST GUIDE FOR THE RELEVANT GEOGRAPHICAL AREA IN WHICH THE CONVEYANCE TAKES PLACE OR BE REGISTERED AS A SPECIALIST TOURIST GUIDE APPROPRIATE TO THAT AREA; AND

(D) THE PASSENGERS MUST BE PROTECTED BY A VALID PASSENGER LIABILITY INSURANCE COVER.

(E) THE VEHICLE MUST BE FITTED WITH AIRCONDITIONING.

(F) NO SHUTTLE SERVICE TO BE OPERATED IN TERMS OF THIS AUTHORITY.

(G) THE OPERATOR CONCERNED SHALL SUBMIT TO THE PROVINCIAL OPERATING LICENCE BOARD, CAPE TOWN THE FOLLOWING PARTICULARS EVERY 3 (THREE) MONTHS GIVING THE TOTAL NUMBER OF PASSENGERS PER TRIP TO A DESTINATION.

2. PRE-BOOKED BUSINESS PEOPLE AND THEIR PERSONAL EFFECTS BY MEANS OF AN AIR CONDITIONED VEHICLE DRIVEN BY A UNIFORMED CHAUFFEUR - BETWEEN POINTS SITUATED WITHIN THE RSA.

OP.5537089. (2) PAVILION CAR RENTAL (PTY) LTD ID NO 980703207. POSTAL ADDRESS: P.O. BOX 340, CAPE TOWN, 8000 (4) REPLACEMENT OF VEHICLE, PERMIT NO. 1572473/1 FROM PAVILION CAR RENTAL (PTY) LTD (5 X PASSENGERS, DISTRICT: REPUBLIC OF SA).

Permit No. 1572473/1

#### 1. TOURISTS -

BETWEEN POINTS SITUATED WITHIN THE RSA SUBJECT TO THE CONDITION THAT:

(A) NO COMMUTER SERVICES, INTERCITY SERVICES AND INTERTOWN SERVICES OPERATED IN ACCORDANCE WITH A TIME TABLE WILL BE UNDERTAKEN BY THE HOLDER OF THIS LICENCE IN TERMS OF THIS AUTHORITY FROM ANY POINTS REFERRED TO IN THE SAID AUTHORITY TO ANY OTHER POINT REFERRED TO THEREIN.

(B) THE TOURISTS TRAVEL IN A GROUP AND THAT ALL TOURISTS COMPRISING SUCH A GROUP SHALL EMBARK AND DISEMBARK AS A GROUP AT THE SAME POINT NOTWITHSTANDING THE FACT THAT THE POINT OF EMBARKATION MAY DIFFER FROM THE POINT OF DISEMBARKATION.

(C) WHENEVER THE TOURIST ACT REQUIRES A GUIDE TO ACCOMPANY A GROUP OF TOURISTS, SUCH GUIDE BE REGISTERED AS A TOURIST GUIDE FOR THE RELEVANT GEOGRAPHICAL AREA IN WHICH THE CONVEYANCE TAKES PLACE OR BE REGISTERED AS A SPECIALIST TOURIST GUIDE APPROPRIATE TO THAT AREA; AND

(D) THE PASSENGERS MUST BE PROTECTED BY A VALID PASSENGER LIABILITY INSURANCE COVER.

(E) THE VEHICLE MUST BE FITTED WITH AIRCONDITIONING.

(F) NO SHUTTLE SERVICE TO BE OPERATED IN TERMS OF THIS

## AUTHORITY.

(G) THE OPERATOR CONCERNED SHALL SUBMIT TO THE PROVINCIAL OPERATING LICENCE BOARD, CAPE TOWN THE FOLLOWING PARTICULARS EVERY 3 (THREE) MONTHS GIVING THE TOTAL NUMBER OF PASSENGERS PER TRIP TO A DESTINATION.  
 2. PRE-BOOKED BUSINESS PEOPLE AND THEIR PERSONAL EFFECTS BY MEANS OF AN AIR CONDITIONED VEHICLE DRIVEN BY A UNIFORMED CHAUFFEUR -  
 BETWEEN POINTS SITUATED WITHIN THE RSA.

OP.5537090. (2) PAVILION CAR RENTAL (PTY) LTD ID NO 980703207. POSTAL ADDRESS: P.O. BOX 340, CAPE TOWN, 8000 (4) REPLAC OF VEH (INC OF PAS 3-8), PERMIT NO. 1572503/1 FROM PAVILION CAR RENTAL (PTY) LTD (5 X PASSENGERS, DISTRICT: REPUBLIC OF SA).

Permit No. 1572503/1

## 1. TOURISTS -

BETWEEN POINTS SITUATED WITHIN THE RSA SUBJECT TO THE CONDITION THAT:

(A) NO COMMUTER SERVICES, INTERCITY SERVICES AND INTERTOWN SERVICES OPERATED IN ACCORDANCE WITH A TIME TABLE WILL BE UNDERTAKEN BY THE HOLDER OF THIS LICENCE IN TERMS OF THIS AUTHORITY FROM ANY POINTS REFERRED TO IN THE SAID AUTHORITY TO ANY OTHER POINT REFERRED TO THEREIN.

(B) THE TOURISTS TRAVEL IN A GROUP AND THAT ALL TOURISTS COMPRISING SUCH A GROUP SHALL EMBARK AND DISEMBARK AS A GROUP AT THE SAME POINT NOTWITHSTANDING THE FACT THAT THE POINT OF EMBARKATION MAY DIFFER FROM THE POINT OF DISEMBARKATION.

(C) WHENEVER THE TOURIST ACT REQUIRES A GUIDE TO ACCOMPANY A GROUP OF TOURISTS, SUCH GUIDE BE REGISTERED AS A TOURIST GUIDE FOR THE RELEVANT GEOGRAPHICAL AREA IN WHICH THE CONVEYANCE TAKES PLACE OR BE REGISTERED AS A SPECIALIST TOURIST GUIDE APPROPRIATE TO THAT AREA; AND

(D) THE PASSENGERS MUST BE PROTECTED BY A VALID PASSENGER LIABILITY INSURANCE COVER.

(E) THE VEHICLE MUST BE FITTED WITH AIRCONDITIONING.

(F) NO SHUTTLE SERVICE TO BE OPERATED IN TERMS OF THIS AUTHORITY.

(G) THE OPERATOR CONCERNED SHALL SUBMIT TO THE PROVINCIAL OPERATING LICENCE BOARD, CAPE TOWN THE FOLLOWING PARTICULARS EVERY 3 (THREE) MONTHS GIVING THE TOTAL NUMBER OF PASSENGERS PER TRIP TO A DESTINATION.  
 2. PRE-BOOKED BUSINESS PEOPLE AND THEIR PERSONAL EFFECTS BY MEANS OF AN AIR CONDITIONED VEHICLE DRIVEN BY A UNIFORMED CHAUFFEUR -  
 BETWEEN POINTS SITUATED WITHIN THE RSA.

OP.5537180. (2) ABADER FAAIEK F ID NO 7711175080089. POSTAL ADDRESS: 6 CLARENCE ROAD, WOODSTOCK, 7925. (4) TRANSFER OF PERMIT, PERMIT NO. 505914/6 FROM VENBAAN INVESTMENTS CC (3 X PASSENGERS, DISTRICT: CAPE TOWN). (7) AUTHORITY AS IN LAST MENTIONED PERMIT(S).

OP.5537185. (2) XAKI GOODMAN G ID NO 6303295714085. (3) DISTRICT: STRAND. POSTAL ADDRESS: PO BOX 1372, SOMERSET - WES, STRAND, 7140. (4) NEW APPLICATION. (5) 1 X 16 PASSENGERS. (6) THE CONVEYANCE OF TAXI PASSENGERS. (7) AUTHORITY:  
 41 LWANDLE - SOMERSET WEST

FROM LWANDLE LEFT INTO N2, ALONG N2, RIGHT INTO VICTORIA ROAD, RIGHT INTO ANDRIES PRETORIUS STREET, LEFT INTO CHURCH STREET TO TAXI RANK AT O K BAZAARS SOMERSET WEST AND RETURN ALONG THE SAME ROUTE.

42 LWANDLE - GRABOUW

FROM LWANDLE RIGHT INTO N2, ALONG N2 TO GRABOUW, LEFT INTO OU KAAPSEWEG, INTO MAIN ROAD, LEFT INTO TAXI RANK AT THE PLAIN GRABOUW AND RETURN ALONG THE SAME ROUTE SUBJECT TO THE CONDITION THAT PASSENGERS ARE ONLY DROPPED OFF IN GRABOUW.

43 LWANDLE - KHAYELITSHA

FROM LWANDLE LEFT INTO N2, ALONG N2, RIGHT INTO VICTORIA STREET, RIGHT INTO ANDRIES PRETORIUS STREET, LEFT INTO CHURCH STREET TO O K BAZAARS SOMERSET WEST AND RETURN VIA THE SAME ROUTE TO THE N2, RIGHT INTO N2, LEFT INTO BADEN POWELL DRIVE, RIGHT INTO BONGO DRIVE TO KHAYELITSHA AND RETURN SUBJECT SUBJECT TO THE CONDITION THAT NO PASSENGERS ARE DROPPED -OFF IN BADEN POWELL DRIVE.

340 LWANDLE - GORDONS BAY

FROM TAXI RANK IN LWANDLE, LEFT INTO VULINDLELA STREET, RIGHT INTO BROADLANDS ROAD, LEFT INTO GORDONS BAY ROAD, ALONG GORDONS BAY ROAD TO FISHERIES GORDONS BAY AND RETURN AS FOLLOWS: LEFT INTO SIR LOWRY'S PASS ROAD, LEFT INTO N2 LEFT INTO VULINDLELA STREET TO LWANDLE TAXI RANK.

480 LWANDLE - STRAND

VANAF TAXI STAAPLEK TE LWANDLE, REGS IN BROADLANDSWEG, REGS IN ELFDESTRAAT, LINKS IN ONVERWAGCHTSTRAAT, REGS IN GORDONSBAAIWEG, REGS IN HOOFWEG STRAND TOT BY STRAND SPOORWEGSTASIE STRAND EN TERUG OOR DIESELFDE ROETE.  
F65 LWANDLE - SOMERSET WEST VIA MEDI CITY

VANAF TAXI STAANPLEK TE LWANDLE, LINKS OP N2, LINKS BY AFRIT BY TOYOTA GARAGE, LINKS IN HOOFWEG STRANG, VERBY MEDI CITY, LINKS IN ANDRIES PRETORIUSSTRAAT, REGS IN KERKSTRAAT TOT BY TAXI STAANPLEK TE SHOPRITE SOMERSET WES EN TERUG OOR DIESELFDE ROETE.  
F47 LWANDLE - LOURENSFORD PLAAS SOMERSET WEST

VANAF TAXI STAANPLEK TE LWANDLE, LINKS OP N2, LINKS BY AFRIT BY TOYOTA GARAGE, LINKS IN HOOFWEG STRANG, VERBY MEDI CITY, REGS IN GORDONSTRAAT SOMERSET-WES, LINKS IN HILLCRESTSTRAAT, REGS IN LOURENSWEG TOT BY LOURENSFORD PLAAS SOMERSET-WES EN TERUG OOR DIESELFDE ROETE.

OP.5537248. (2) VAN WYK SEDICK PHILLIP SP ID NO 6712235266081. (3) DISTRICT: PAARL. POSTAL ADDRESS: CONRADSTRAAT 27, PAARL, 7646. (4) ADDITIONAL AUTHORITY, PERMIT NO. 502683/7 FROM VAN WYK SEDICK PHILLIP SP (14 X PASSENGERS, DISTRICT: PAARL). (5) 1 X 14 PASSENGERS. (6) THE CONVEYANCE OF TAXI PASSENGERS. (7) AUTHORITY:  
Permit No. 502683/7  
899 AMSTELHOF - PAARL

VANAF TAXI STAANPLEK TE CONRADSTRAAT AMSTELHOF, REGS IN KLEIN DRAKENSTEINWEG, LINKS MET JAN VAN RIEBEECKWEG, REGS IN LADY GREYSTRAAT, LINKS IN WATERKANTSTRAAT TOT BY SHOPRITE OPTEL PUNT PAARL, REGS MET NUWESTRAAT, REGS MET BREDASTRAAT, LINKS MET HOOFSTRAAT, ASOOK REGS MET HOOFSTRAAT TOT BY DANDARRA PLAAS, LINKS MET MARKSTRAAT, LINKS MET BERGRIVIER BOULEVARD, LINKS MET VAN DER LINGENSTRAAT, REGS NA SHOPRITE OPTEL PUNT, LINKS MET VAN DER LINGENSTRAAT, LINKS MET BERGRIVIER BOULEVARD, REGS MET LADY GREYSTRAAT, LINKS MET JAN VAN RIEBEECKWEG, LINKS MET KLEIN DRAKENSTEINWEG TOT BY HUGUENOT SPOORWEGSTASIE, LINKS MET KLEIN DRAKENSTEINWEG, LINKS MET LLOYDSTRAAT, REGS MET CONRADSTRAAT, REGS MET KLEIN DRAKENSTEINWEG, REGS MET SOLOMONSTRAAT, REGS MET LANTANASTRAAT TOT BY KLAPPERTJIESTRAAT, TERUG LANGS DIESELFDE ROETE TOT BY AMSTELHOF TAXI STAANPLEK, LINKS IN LLOYDSTRAAT REGS IN CONRADSTRAAT NA TAXI STAANPLEK TE CONRADSTRAAT AMSTELHOF.  
B01 AMSTELHOF PAARL - DANDARA PLAAS PAARL

VANAF TAXI STAANPLEK TE AMSTELHOF, PAARL, LINKS MET KLEIN DRAKENSTEINWEG TOT BY HUGUENOT STASIE, LINKS MET KLEIN DRAKENSTEINWEG, REGS MET JAN VAN RIEBEECKSTRAAT, REGS MET LADY GREYSTRAAT, LINKS MET HOOFSTRAAT, LINKS MET MARKSTRAAT, LINKS MET BERGRIVIER BOULEVARD, LINKS MET VAN DER LINGENSTRAAT TOT BY SHOPRITE OPTELPUNT, REGS MET NUWESTRAAT, REGS MET BREDASTRAAT, LINKS MET LADY GREYSTRAAT, REGS MET HOOFSTRAAT TOT BY DANDARRA PLAAS PAARL EN TERUG SOOS VOLG: MET HOOFSTRAAT, LINKS MET LADY GREYSTRAAT, REGS MET WATERKANTSTRAAT TOT BY SHOPRITE OPTELPUNT, LINKS MET VAN DER LINGENSTRAAT, LINKS MET BERGRIVIER BOULEVARD, REGS MET LADY GREYSTRAAT, LINKS MET HUGUENOT VERBYPAD, REGS MET KLEIN DRAKENSTEINWEG, LINKS MET SOLOMONSTRAAT, REGS MET LANTANASTRAAT TOT BY KLAPPERTJIESTRAAT, REGS MET LANTANASTRAAT, LINKS MET SOLOMONSTRAAT, LINKS MET KLEIN DRAKENSTEINWEG, LINKS MET LLOYDSTRAAT, REGS MET CONRADSTRAAT, REGS MET KLEIN DRAKENSTEINWEG TOT BY TAXI STAANPLEK TE AMSTELHOF PAARL.  
B02 AMSTELHOF - PAARL SPOORWEGSTASIE PAARL

VANAF TAXI STAANPLEK TE AMSTELHOF PAARL, LINKS MET KLEIN DRAKENSTEINWEG TOT BY HUGUENOT STASIE, LINKS MET KLEIN DRAKENSTEINWEG, REGS MET JAN VAN RIEBEECKWEG, REGS MET LADY GREYSTRAAT, LINKS MET HOOFSTRAAT, LINKS MET MARKSTRAAT, LINKS MET BERGRIVIER BOULEVARD, LINKS MET VAN DER LINGENSTRAAT TOT BY SHOPRITE OPTELPUNT, LINKS MET VAN DER LINGENSTRAAT, REGS MET BERGRIVIER BOULEVARD, LINKS MET HOOFSTRAAT, LINKS MET HARTFORDSTRAAT, LINKS MET STASIEWEG TOT BY PAARL SPOORWEGSTASIE EN TERUG SOOS VOLG: MET STASIESTRAAT, REGS MET HARTFORDSTRAAT, REGS MET HOOFSTRAAT, REGS MET BERGRIVIER BOULEVARD, REGS MET LADY GREYSTRAAT, LINKS MET HUGUENOT VERBYPAD, REGS MET KLEIN DRAKENSTEINWEG, LINKS MET SOLOMONSTRAAT, REGS MET LANTANASTRAAT TOT BY KLAPPERTJIESTRAAT, TERUG MET LANTANASTRAAT, LINKS MET SOLOMONSTRAAT, LINKS MET KLEIN DRAKENSTEINWEG, LINKS MET



LLOYDSTRAAT, REGS MET CONRADSTRAAT, REGS MET KLEIN  
 DRAKENSTEINWEG TOT BY TAXI STAANPLEK TE AMSTELHOF PAARL.  
 B03 AMSTELHOF PAARL - NEW ORLEANS PAARL

-----  
 VANAF TAXI STAANPLEK TE AMSTELHOF PAARL, LINKS MET KLEIN  
 DRAKENSTEINWEG TOT BY HUGUENOT STASIE, LINKS MET KLEIN  
 DRAKENSTEINWEG, REGS MET JAN VAN RIEBEECKWEG, REGS MET LADY  
 GREYSTRAAT, LINKS MET HOOFSTRAAT, LINKS MET MARKSTRAAT,  
 LINKS MET BERGRIVIER BOULEVARD, REGS MET LADY GREYSTRAAT,  
 LINKS MET HUGUENOT VERBY PAD, REGS MET E.K. GREENSTRAAT,  
 REGS MET JAN VAN RIEBEECKWEG, LINKS MET ABATTOIRWEG, LINKS  
 MET VAN DER STELSTRAAT, REGS MET LANTANASTRAAT, LINKS MET  
 BAUGAINVILLASTRAAT, LINKS MET MAGNOLIASTRAAT, REGS MET VAN  
 DER STELSTRAAT, REGS MET RIBBOKSTRAAT, LINKS MET  
 SPRINGBOKSTRAAT OOR VAN DER STELSTRAAT TOT IN ORLEANSLAAN  
 NEW ORLEANS PAARL EN TERUG OOR DIESELFDE ROETE.  
 B04 AMSTELHOF PAARL - GROENHEUWEL PAARL

-----  
 VANAF TAXI STAANPLEK TE AMSTELHOF PAARL, LINKS MET KLEIN  
 DRAKENSTEINWEG TOT BY HUGUENOT STASIE, LINKS MET KLEIN  
 DRAKENSTEINWEG, REGS MET JAN VAN RIEBEECKWEG, REGS MET LADY  
 GREYSTRAAT, LINKS MET HOOFSTRAAT, LINKS MET MARKSTRAAT,  
 LINKS MET BERGRIVIER BOULEVARD, LINKS MET VAN DER  
 LINGENSTRAAT TOT BY SHOPRITE OPTELPUNT, LINKS MET VAN DER  
 LINGENSTRAAT, LINKS MET BERGRIVIER BOULEVARD, REGS MET LADY  
 GREYSTRAAT, LINKS MET HUGUENOT VERBY PAD, IN JAN VAN  
 RIEBEECKWEG, REGS MET BO DAL PAD TOT BY DE HOOP STEENWERKE  
 GROENHEUWEL EN TERUG SOOS VOLG: IN BO DAL PAD, REGS MET  
 CHOPPINLAAN, LINKS MET SIMFONIELAAN, REGS MET SONATALAAN,  
 REG MET SIMFONIELAAN, LINKS MET BARTHOLOMEUSSTRAAT, LINKS  
 MET JAN VAN RIEBEECKWEG, LINKS MET KLEIN DRAKENSTEINWEG, IN  
 LANTANASTRAAT TOT BY KLAPPERTJUESTRAAT, IN LANTANASTRAAT,  
 LINKS MET SOLOMONSTRAAT, LINKS MET KLEIN DRAKENSTEINWEG,  
 LINKS MET LLOYDSTRAAT, REGS MET CONRADSTRAAT, REGS MET KLEIN  
 DRAKENSTEINWEG TOT BY TAXI STAANPLEK TE AMSTELHOF PAARL.  
 B05 AMSTELHOF PAARL - LANTANA

-----  
 VANAF TAXI STAANPLEK TE AMSTELHOF PAARL, LINKS MET KLEIN  
 DRAKENSTEINWEG TOT BY LANTANA EN TERUG SOOS VOLG: REGS IN  
 SOLOMONSTRAAT, REGS MET LANTANASTRAAT TOT BY  
 KLAPPERTJUESTRAAT, IN LANTANASTRAAT, LINKS MET  
 SOLOMONSTRAAT, REGS KLEIN DRAKENSTEINWEG, LINKS MET  
 LLOYDSTRAAT, REGS MET CONRADSTRAAT, REGS MET KLEIN  
 DRAKENSTEINWEG TOT BY TAXI STAANPLEK TE AMSTELHOF PAARL.  
 ROETES IS ONDERWORPE AAN DIE VOLGENDE VOORWAARDES:

- (A) DAT GEEN PASSASIERE BY ENIGE ANDER HUURMOTORSTAANPLEK  
 OPGETEL MAG WORD NIE.  
 (B) DIE VOERTUIG MOET IN DIE NAAM VAN DIE APPLIKANT  
 GEREJISTREER WEES.  
 (C) DIE HOUER VAN HIERDIE PERMIT WORD BELET OM 'N OOREENKOMS  
 AAN TE GAAN WAARKRAGTENS ENIGE ANDER PARTY GEMAGTIG WORD  
 OM VIR EIE GEWIN PADVERVOER TE ONDERNEEM KRAGTENS  
 MAGTIGING VERLEEN DEUR HIERDIE PERMIT.  
 (D) DIE VOLLEDIGE ROETE MOET BEDRYF WORD EN NIE SLEGS 'N  
 GEDEELTE VAN DIE ROETE NIE.  
 ADDITIONAL AUTHORITY:

-----  
 VANAF TAXI RANK, LINKS IN KLEIN DRAKENSTEIN WEG, REGS IN JAN VAN RIEBEECK  
 WEG, REGS IN LADY GREYSTRAAT, LINKS IN WATERKANSTRAAT NA SHOPRITE OPTEL  
 PUNT.

VANAF SHOPRITE OPTEL PUNT, LINKS MET VAN DER LINGENSTRAAT, REGS MET  
 BERGRIVIER BOULEVARD, LINKS MET CECILIASTRAAT TOT BY VERKEERSSIRKEL, LINKS  
 MET MALL INGANG NA OPTEL PUNT BEWEEG VERDER IN WESTELIKE RIGTING TOT  
 WESTELIKE UITGANG, REGS MET JONESSTRAAT NA WAG AREA.  
 VANAF OPTEL PUNT, REGS NA VERKEERSSIRKEL, LINKS MET ABORETUMLAAN, LINKS MET  
 R301 J/V RIEBEECK WEG, LINKS MET KLEIN DRAKENSTEIN WEG NA TAXI RANK.

OP.5537331. (2) RATYA MHLELI PRESIDENT MP ID NO 5705125768084. (3)  
 DISTRICT: WYNBERG. POSTAL ADDRESS: 17722, PHILIPPI PARK, PHILIPPI PARK,  
 7785. (4) NEW APPLICATION. (5) 1 X 16 PASSENGERS. (6) THE CONVEYANCE OF  
 PERSONS ON A PARTICULAR BUS ROUTE. (7) AUTHORITY:  
 JOE GQABI - UMTATA

-----  
 FROM STOCK ROAD, R300, N1 TOWARDS WORCESTER, PAARL, DE DOORNS, TOWNSRIVER, LEEU  
 GAMKA, LAINGSBURG, ALONG N1 TO BEAUFORT WEST, FROM BEAUFORT WEST THEN VIA  
 ABERDEEN, GRAAFF REINET, CRADOCK, TARKASTAD, WHITTLESEA, QUEENSTOWN, COFIMVABA,  
 TSOMO, QUMANCO, ENGCOCO, UMTATA AND BACK THE SAME ROUTE IN REVERSE DIRECTION.

**JOE GQABI - UMTATA**

FOLLOW ROUTE 1 TO QUEENSTOWN VIA BOLOTWA, QAMATA, COFIMVABA, ENGCOCO, BHAZIYA, UMTATA, TSOLO, MT FRERE, MT AYLIFF TO KOKSTAD AND BACK THE ROUTE IN REVERSE DIRECTION.

OP.5537408. (2) GEDE MASIBULELE MICHEAL MM ID NO 5012125710087. (3) DISTRICT: PAARL. POSTAL ADDRESS: 271A WHITE CITY, MBEKWENI, PAARL, 7626. (4) NEW APPLICATION. (5) 1 X 16 PASSENGERS. (6) THE CONVEYANCE OF TAXI PASSENGERS. (7) AUTHORITY: MBEKWENI - PAARL

FROM RANK LEFT WITH MOHAJANI STREET, LEFT WITH MADIKANI, RIGHT WITH SAND STREET, RIGHT WITH JAN VAN RIEBEECK DRIVE PROCEED TO TRAFFIC CIRCLE LEFT WITH PARYS ROAD, RIGHT WITH ABORETUM AVENUE AT CIRCLE, LEFT TO ENTRANCE OF MALL TO PARKING LOT ON EASTLY SIDE OF MALL BUILDING AND RETURN VIA THE SAME ROUTE.

MBEKWENI - PAARL

FROM RANK LEFT WITH MOHAJANI STREET, LEFT WITH MADIKANI STREET, RIGHT WITH SAND STREET RIGHT TO JAN VAN RIEBEECK DRIVE, RIGHT WITH JAN VAN RIEBEECK DRIVE, RIGHT WITH OOSBOSCH STREET, LEFT WITH BERGRIVER BOULEVARD, LEFT WITH CECILIA STREET TO TRAFFIC CIRCLE, LEFT TO MALL ENTRANCE TO PARKING LOT ON EASTLY SIDE OF MALL BUILDING AND RETURN VIA SAME ROUTE.

OP.5537429. (2) KOEGELENBERG MARIUS JOHANNES PIERRE ID NO 6801295241082. (3) DISTRICT: KUILSRIVIER. POSTAL ADDRESS: 25 LESLIE CRESCENT, BRACKENFELL, CAPE TOWN, 7560. (4) NEW APPLICATION. (5) 1 X 14 PASSENGERS. (6) THE CONVEYANCE OF TOURISTS. (7) AUTHORITY: FROM PICK UP POINTS WITHIN A RADIUS OF 35KM FROM PLACE OF BUSINESS AT 25 LESLIE CRESCENT, BRACKENFELL TO POINTS WITHIN THE WESTERN CAPE AND RETURN.

OP.5537433. (2) NTOYAKHE MAKHEHLE JOHONNY ID NO 4902215474084. (3) DISTRICT: WYNBERG. POSTAL ADDRESS: C870A SITE C, KHAYALITSHA, CAPE TOWN, 7784. (4) NEW APPLICATION. (5) 1 X 17 PASSENGERS. (6) THE CONVEYANCE OF PERSONS ON A PARTICULAR BUS ROUTE. (7) AUTHORITY: JOE GQABI - UMTATA

JOE GQABI INTERCHANGE, R300, N1 TOWARDS WORCESTER, PAARL, DE DOORNS, TOUWSRIVER, LEEU GAMKA, LAINGSBURG ALONG N1 TO BEAUFORT WEST, NEAUFORT WEST VIA ABERDEEN, GRAAF REINE, CRADOCK, TARKASTAD, QUEENSTOWN, COFIMVABA, NGCOCO, ELLIOT, UGIE, MACLEAR, TSOLO, QAMATA, QUMBU, UMTATA AND BACK THE SAME ROUTE IN REVERSE.

JOE GQABI - EAST LONDON

FOLLOW ROUTE 1 TO GRAAFF REINET, PEARSTON, SOMERSET EAST, COOKHOUSE, BEDFORD, ADELAIDE, FORT BEAUFORT, ALICE, DIMBAZA, KING WILLIAMS TOWN, EAST LONDON AND BACK THE SAME ROUTE IN REVERSE.

OP.5537447. (2) KONJWA DALIXOLO LEONARD ID NO 6606155784083. (3) DISTRICT: PAARL. POSTAL ADDRESS: 2565 MACHULE STREET, POLAR PARK, MBEKWENI, PAARL, 7646. (4) NEW APPLICATION. (5) 1 X 14 PASSENGERS. (6) THE CONVEYANCE OF TAXI PASSENGERS. (7) AUTHORITY: MBEKWENI - PAARL

FROM RANK LEFT WITH MOHAJANI STREET, LEFT WITH MADIKANI STREET, RIGHT WITH SAND STREET, RIGHT WITH JAN VAN RIEBEECK DRIVE PROCEED TO TRAFFIC CIRCLE LEFT WITH PARYS ROAD, RIGHT WITH ABORETUM AVENUE AT CIRCLE, LEFT TO ENTRANCE OF MALL TO PARKING LOT ON EASTLY SIDE OF MALL BUILDING AND RETURN VIA THE SAME ROUTE.

MBEKWENI - PAARL

FROM RANK LEFT WITH MOHAJANI STREET, LEFT WITH MADIKANI STREET, RIGHT WITH SAND STREET, RIGHT WITH JAN VAN RIEBEECK DRIVE, RIGHT WITH JAN VAN RIEBEECK DRIVE, RIGHT WITH OOSBOSCH STREET, LEFT WITH BERGRIVER BOULEVARD, LEFT WITH CECILIA STREET TO TRAFFIC CIRCLE, LEFT TO MALL ENTRANCE TO PARKING LOT ON EASTLY SIDE OF MALL BUILDING AND RETURN VIA SAME ROUTE.

OP.5537452. (2) MLONYENI NTOBEKO CHARLES ID NO 7210107392084. (3) DISTRICT: PAARL. POSTAL ADDRESS: 23 BERGRIVER STREET, PAARL, CAPE TOWN, 7646. (4) NEW APPLICATION. (5) 1 X 14 PASSENGERS. (6) THE CONVEYANCE OF TAXI PASSENGERS. (7) AUTHORITY: MBEKWENI - PAARL

FROM RANK LEFT WITH MOHAJANI STREET, LEFT WITH MADIKANI STREET, RIGHT WITH SAND STREET, RIGHT WITH JAN VAN RIEBEECK DRIVE PROCEED TO TRAFFIC CIRCLE LEFT WITH PARYS ROAD, RIGHT WITH ABORETUM AVENUE AT CIRCLE, LEFT TO

ENTRANCE OF MALL TO PARKING LOT ON EASTLY SIDE OF MALL BUILDING AND RETURN VIA THE SAME ROUTE.

MBEKWENI - MALL

FROM RANK LEFT WITH MOHAJANI STREET, RIGHT WITH SAND STREET, RIGHT TO JAN VAN RIEBEECK, RIGHT WITH JAN VAN RIEBEECK DRIVE, RIGHT WITH OOSBOSCH STREET, LEFT WITH BERGRIVER BOULEVARD, LEFT WITH CECILIA STREET TO TRAFFIC CIRCLE, LEFT TO MALL ENTRANCE TO PARKING LOT EASTLY SIDE OF MALL BUILDING AND RETURN VIA SAME ROUTE.

OP.5537455. (2) NDAMANE PETROS TEMBELA PT ID NO 6801066015087. (3) DISTRICT: PAARL. POSTAL ADDRESS: 265B WHITE CITY, MBEKWENI, PAARL, 7626. (4) NEW APPLICATION. (5) 1 X 15 PASSENGERS. (6) THE CONVEYANCE OF PERSONS ON A PARTICULAR BUS ROUTE. (7) AUTHORITY: MBEKWENI - MALL

FROM RANK LEFT WITH MOHAJANI STREET, LEFT WITH MADIKANI STREET, RIGHT WITH SAND STREET, RIGHT WITH JAN VAN RIEBEECK DRIVE PROCEED TO TRAFFIC CIRCLE LEFT WITH PARYS ROAD, RIGHT WITH ABORETUM AVENUE AT CIRCLE, LEFT TO ENTRANCE OF MALL TO PARKING LOT ON EASTLY SIDE OF MALL BUILDING AND RETURN VIA THE SAME ROUTE.

MBEKWENI - MALL

FROM RANK LEFT WITH MOHAJANI STREET, LEFT WITH MADIKANI STREET, RIGHT WITH SAND STREET, RIGHT WITH JAN VAN RIEBEECK DRIVE, RIGHT WITH JAN VAN RIEBEECK DRIVE, RIGHT WITH OOSBOSCH STREET, LEFT WITH BERGRIVER BOULEVARD, LEFT WITH CECILIA STREET TO TRAFFIC CIRCLE, LEFT TO MALL ENTRANCE TO PARKING LOT ON EASTLY SIDE OF MALL BUILDING AND RETURN VIA SAME ROUTE.

OP.5537461. (2) ABRAHAMS NAEEMAH N ID NO 7101220253081. (3) DISTRICT: WYNBERG. POSTAL ADDRESS: 17 DAGERAAD STREET, STRANDFONTEIN VILLAGE, STRANDFONTEIN, 7785. (4) NEW APPLICATION. (5) 1 X 15 PASSENGERS. (6) THE CONVEYANCE OF TAXI PASSENGERS. (7) AUTHORITY: 99 TOWN CENTRE CALYPSO SQUARE MITCHELLS PLAIN - CAPE TOWN

FROM TAXI RANK AT TOWN CENTRE CAPLYPSO SQUARE MITCHELLS PLAIN, LEFT INTO 3RD AVE, RIGHT INTO 7TH AVE, INTO ALPHA STREET, LEFT INTO 10TH AVE, RIGHT INTO CHARLIE STREET, LEFT INTO A Z BERMAN DRIVE, LEFT INTO R300, RIGHT INTO VANGUARD DRIVE, LEFT INTO SETTLERS WAY WHICH BECOMES HOSPITAL BEND, WHICH BECOMES EASTERN BOULEVARD, LEFT INTO OSWALD PIROW ROAD, RIGHT INTO TOP DECK CAPE TOWN RAILWAY STATION CAPE TOWN AND RETURN ALONG THE SAME ROUTE.

116 TOWN CENTRE CAPLYPSO SQUARE MITCHELLS PLAIN - MOWBRAY - CAPE TOWN

FROM TAXI RANK AT TOWN CENTRE CALYPSO SQUARE MITCHELLS PLAIN, LEFT INTO 3RD AVE, RIGHT INTO 7TH AVE, INTO ALPHA STREET, LEFT INTO 10TH AVE, RIGHT INTO CHARLIE STREET, LEFT INTO A Z BERMAN AVE, LEFT ONTO R300, RIGHT INTO VANGUARD DRIVE, LEFT ONTO N2, LEFT AT MOWBRAY OFF-RAMP, RIGHT INTO MAIN ROAD MOWBRAY, ALONG MAIN ROAD WHICH BECOMES VICTORIA ROAD, INTO SIR LOWRY ROAD, RIGHT INTO OSWALD PIROW ROAD, LEFT INTO TOP DECK CAPE TOWN RAILWAY STATION AND RETURN ALONG THE SAME ROUTE.

117 TOWN CENTRE CALYPSO SQUARE MITCHELLS PLAIN - MERRYDALE ROAD - CAPE TOWN

FROM TAXI RANK AT TOWN CENTRE CALYPSO SQUARE MITCHELLS PLAIN, RIGHT INTO 3RD AVE, RIGHT INTO 1ST AVE, INTO KATDORING STREET, RIGHT INTO SPINE ROAD, RIGHT INTO MERRYDALE ROAD, LEFT INTO LAVENDER ROAD, RIGHT INTO EISLEBEN ROAD, TO M22 CROSSROADS, LEFT INTO KLIPFONTEIN ROAD, RIGHT INTO BORCHARDS QUARRY ROAD, LEFT ONTO N2, LEFT AT JAN SMUTS OFF-RAMP, ALONG JAN SMUTS DRIVE, RIGHT INTO KLIPFONTEIN ROAD, WHICH BECOMES DURBAN ROAD, TO MOWBRAY INTERCHANGE, INTO DURBAN ROAD, RIGHT INTO MAIN ROAD, ALONG MAIN ROAD WHICH BECOMES VICTORIA ROAD, INTO SIR LOWRY ROAD, RIGHT AT OSWALD PIROW ROAD, LEFT INTO TOP DECK CAPE TOWN RAILWAY STATION AND RETURN SUBJECT TO THE CONDITION THAT NO PASSENGERS ARE PICKED UP IN MERRYDALE ROAD, LAVENDER ROAD AND M22 CROSS ROADS.

259 MITCHELLS PLAIN - CAPE TOWN

FROM TAXI RANK AT TOWN CENTRE CALYPSO SQUARE MITCHELLS PLAIN, LEFT INTO 3RD AVE, RIGHT INTO ALPHA STREET, RIGHT INTO CHARLIE ROAD, LEFT INTO A Z BERMAN DRIVE, LEFT INTO WESPOORT AVE, RIGHT INTO MERRYDALE ROAD, LEFT INTO LAVENDER, RIGHT INTO EISLEBEN ROAD, LEFT INTO HIGHLANDS DRIVE, RIGHT INTO VANGUARD FREEWAY, LEFT INTO KLIPFONTEIN ROAD, ALONG KLIPFONTEIN ROAD WHICH BECOMES DURBAN ROAD MOWBRAY, RIGHT INTO MAIN ROAD, ALONG MAIN ROAD WHICH BECOMES VICTORIA ROAD, INTO SIR LOWRY ROAD, RIGHT INTO OSWALD PIROW ROAD, LEFT INTO TOP DECK CAPE TOWN RAILWAY STATION CAPE TOWN AND RETURN ALONG THE SAME ROUTE.

261 MITCHELLS PLAIN - CAPE TOWN

FROM TAXI RANK AT TOWN CENTRE CALYPSO SQUARE MITCHELLS PLAIN, LEFT INTO



3RD AVE, RIGHT INTO ALPHA ROAD, RIGHT INTO CHARLIE ROAD, LEFT INTO A Z BERMAN DRIVE, LEFT INTO WESPOORT AVE, RIGHT INTO MERRYDALE ROAD, LEFT INTO LAVENDER ROAD, RIGHT INTO EISLEBEN ROAD TO CROSS ROADS, LEFT ONTO N2, ALONG N2 WHICH BECOMES SETTLERS WAY, EASTERN BOULEVARD, LEFT INTO OSWALD PIROW ROAD, RIGHT INTO TOP DECK CAPE TOWN RAILWAY STATION CAPE TOWN AND RETURN ALONG THE SAME ROUTE SUBJECT TO THE CONDITION THAT NO PASSENGERS ARE PICKED UP IN MERRYDALE ROAD AND LAVENDER ROAD.

452 CALYPSO SQUARE MITCHELLS PLAIN - CAPE TOWN

-----  
FROM TAXI RANK AT TOWN CENTRE CALYPSO SQUARE MITCHELLS PLAIN, RIGHT INTO 3RD AVENUE, LEFT INTO 1ST AVENUE, LEFT ONTO WESTPOORT ROAD, RIGHT INTO MERRYDALE, LEFT INTO LAVENDER ROAD, RIGHT INTO EISLEBEN ROAD, LEFT INTO HIGHLANDS DRIVE, RIGHT INTO COLORADO DRIVE, LEFT INTO OLIVER TAMBO DRIVE, RIGHT INTO VANGUARD DRIVE, LEFT ONTO THE N2 HIGHWAY, WHICH BECOMES THE EASTERN BOULEVARD, LEFT INTO OSWALD PIROW ROAD, RIGHT INTO TOP DECK CAPE TOWN RAILWAY STATION CAPE TOWN AND RETURN SUBJECT TO THE CONDITION THAT NO PASSENGERS ARE PICKED UP IN MERRYDALE ROAD, LAVENDER ROAD, COLORADO DRIVE AND OLIVER TAMBO DRIVE.

OP.5537463. (2) TUNYWA THEMBELANI RICHARD TR ID NO 5112245579089. (3) DISTRICT: BELLVILLE. POSTAL ADDRESS: P.O. BOX 128, WALLACEDENE, KRAAIFONTEIN, 7569 C/O BELLVILLE TAXI ASSO-CATA 22 VOLKSENTRUM, CROSS STR, BELLVILLE, 7530. (4) NEW APPLICATION. (5) 1 X 16 PASSENGERS. (6) THE CONVEYANCE OF TAXI PASSENGERS. (7) AUTHORITY: BELLVILLE - CAPE GATE

-----  
FROM BELLVILLE INTERCHANGE CHARL MALAN STREET, LEFT VOORTREKKER ROAD, RIGHT DURBANVILLE, EVERS DAL TO CAPE GATE AND RETURN ALONG THE SAME ROUTE.  
F77 BELLVILLE - MITCHELLS PLAIN

-----  
FROM TAXI RANK IN BELLVILLE, INTO CHARL MALAN STREET, RIGHT INTO VOORTREKKER ROAD, RIGHT INTO R300, ALONG R300, LEFT INTO AZ BERMAN ROAD, RIGHT INTO IMPERIAL ROAD, RIGHT INTO FIRST AVENUE TO MITCHELLS PLAIN TAXI RANK MITCHELLS PLAIN AND RETURN ALONG THE SAME ROUTE.  
175 BELLVILLE - EVERS DAL

-----  
VANAF TAXI STAANPLEK TE BELLVILLE, IN CHARL MALANSTRAAT, REGS IN VOORTREKKERWEG, LINKS MET OU PAARLWEG, LINKS IN BILL BEZUIDENHOUT RYLAAN, REGS IN SUIKERBOSSIESTRAAT, LINKS IN OLD OAKWEG, REGS IN PANORAMAWEG, LINKS IN MOUNTAINVIEW, REGS IN EDELWEISSTRAAT, REGS IN KENDALWEG, REGS IN SONDAL OOR EVERS DALWEG IN MOPANIESTRAAT, LINKS IN BETHANIESTRAAT, REGS IN VYEBOOMSTRAAT EVERS DAL EN TERUG SOOS VOLG: REGS IN HEBRONSTRAAT, OOR EVERS DALWEG, IN CHANTELEUR OOR MOUNTAINVIEW IN PANORAMAWEG, OOR OLD OAKWEG, IN SONNEBLOMSTRAAT, LINKS IN BILL BEZUIDENHOUT RYLAAN, REGS IN OU PAARLWEG, REGS IN VOORTREKKERWEG, LINKS IN CHARL MALANSTRAAT NA STAANPLEK TE BELLVILLE SPOORWEGSTASIE.  
404 BELLVILLE - BLOEKOMBOS

-----  
FROM BELLVILLE TAXI RANK BELLVILLE, INTO CHARL MALAN STREET, RIGHT INTO VOORTREKKER ROAD, LEFT INTO OLD PAARL ROAD, RIGHT INTO NORTHPIKE DRIVE, INTO BUITENSINGEL, INTO PARK AVE, INTO BOESAK STREET, RIGHT INTO FIRST GATE TO WALLACEDENE, INTO SECOND GATE INTO BLOEKOMBOS AND RETURN ALONG THE SAME ROUTE.  
405 BELLVILLE - BLOEKOMBOS

-----  
FROM BELLVILLE TAXI RANK BELLVILLE, INTO CHARL MALAN STREET, RIGHT INTO VOORTREKKER ROAD, LEFT INTO OLD PAARL ROAD, RIGHT INTO BOTFONTEIN ROAD, LEFT INTO BOESAK STREET, RIGHT INTO FIRST GATE AT WALLACEDENE, INTO SECOND GATE AT BLOEKOMBOS AND RETURN ALONG THE SAME ROUTE.

OP.5537502. (2) PATEL ROGAYA R ID NO 653086932. POSTAL ADDRESS: P.O. BOX 892, WESTRIDGE, MITCHELL'S PLAIN, 7708 (4) OPERATING LICENCE CONVERSION, PERMIT NO. 503187/4 FROM PATEL ROGAYA R (15 X PASSENGERS, DISTRICT: WYNBERG). (7) AUTHORITY AS IN LAST MENTIONED PERMIT(S).

Permit No. 503187/4  
485 MITCHELL'S PLAIN - HANOVER PARK

-----  
FROM TAXI RANK AT 3RD AND 7TH AVENUE MITCHELL'S PLAIN, RIGHT INTO 2ND AVENUE, RIGHT INTO KATDORING ROAD, RIGHT INTO SPINE ROAD, RIGHT INTO WELTEVREDEN AVENUE, RIGHT INTO CEDARS ROAD, LEFT INTO PARK AVENUE, RIGHT INTO DAGBREEK AVENUE, LEFT INTO MORGENSTER DRIVE, RIGHT INTO WESTGATE AVENUE, LEFT INTO FULLHAM AVENUE, LEFT INTO HIGHLANDS DRIVE, RIGHT INTO VANGUARD DRIVE, LEFT INTO DUINEFONTEIN ROAD, LEFT INTO LANSDOWNE ROAD, RIGHT INTO HANOVER PARK AVENUE, RIGHT INTO LONEDOWNE ROAD, LEFT INTO HANOVER PARK CIVIC CENTRE HANOVER PARK AND RETURN.  
512 MITCHELL'S PLAIN - HANOVER PARK

-----  
FROM TAXI RANK AT 3RD AND 7TH AVENUE MITCHELL'S PLAIN, LEFT INTO 2ND

AVENUE, RIGHT INTO KATDORING ROAD, RIGHT INTO SPINE ROAD, RIGHT INTO MERRYDALE ROAD, LEFT INTO LAVENDER ROAD, RIGHT INTO EISLEBEN ROAD, LEFT INTO HIGHLANDS DRIVE, RIGHT INTO VANGUARD DRIVE, LEFT INTO DUINEFONTEIN ROAD, LEFT INTO LANSDOWNE ROAD, RIGHT INTO HEYNS ROAD, LEFT INTO LONEDOWNE ROAD, RIGHT INTO HANOVER PARK CIVIC CENTRE, HANOVER PARK AND RETURN ALONG THE SAME ROUTE.

513 MITCHELL'S PLAIN - HANOVER PARK

-----  
FROM TAXI RANK AT 3RD AND 7TH AVENUE MITCHELL'S PLAIN, LEFT INTO 2ND AVENUE, RIGHT INTO WESPOORT DRIVE, RIGHT INTO MERRYDALE ROAD, LEFT INTO LAVENDER ROAD, RIGHT INTO EISLEBEN ROAD, LEFT INTO LANSDOWNE ROAD, RIGHT INTO HEYNS ROAD, LEFT INTO LONEDOWNE ROAD, RIGHT INTO HANOVER PARK CIVIC CENTRE, HANOVER PARK AND RETURN ALONG THE SAME ROUTE.

OP.5537992. (2) JACOBS OSMAN O ID NO 5303265144082. POSTAL ADDRESS: 80 LOBELIA STREET, LENTEGEUR, MITCHELL'S PLAIN, 7785. (4) TRANSFER OF PERMIT, PERMIT NO. 507028/8 FROM ARENDSE JACOBUS J (15 X PASSENGERS, DISTRICT: WYNBERG). (7) AUTHORITY AS IN LAST MENTIONED PERMIT(S).

OP.5538016. (2) BAZIER ISMAIL I ID NO 5807095080084. POSTAL ADDRESS: 3 FOURTH STREET, RUSTHOF, STRAND, 7140. (4) TRANSFER OF PERMIT, PERMIT NO. 504811/4 FROM TRUTER MINA HENRIETA MH (14 X PASSENGERS, DISTRICT: STRAND). (7) AUTHORITY AS IN LAST MENTIONED PERMIT(S).

**JOHANNESBURG**

***Address to which representations must be submitted: The Secretary, Local Road Transportation Board, Private Bag X12, Johannesburg, 2000, and the respective applicant.***

***Adres waarheen vertoë gerig moet word: Die Sekretaris, Plaaslike Padvervoerraad, Privaat Sak X12, Johannesburg, 2000, en die betrokke applikant.***

**Full particulars in respect of each application are open to inspection at the Local Road Transportation Board's office.**

**Volle besonderhede ten opsigte van elke aansoek lê ter insae by die Plaaslike Padvervoerraad se kantoor.**

from/van : 2005/11/11  
from/van : j77

to/tot : 2005/11/11  
to/tot : j77



## **ADVERTISING OF APPLICATION RELATING TO PERMITS IN THE PROVINCIAL GAZETTE:**

### **1. THE TAXI ACT:**

#### **“GAUTENG TRANSPORT PERMIT BOARD APPLICATION RELATING TO PERMITS IN TERMS OF THE GAUTENG INTERIM MINIBUS TAXI-TYPE SERVICES ACT, 1997 (ACT NO. 11 OF 1997)**

Particulars in respect of applications relating to permits as submitted to the Gauteng Transport Permit Board are published below in terms of section 21(1) of the Gauteng Interim Minibus Taxi-type Services Act, 1997 (Act no 11 of 1997) (“the Act”) and regulation 36 of the Regulations to the Act. Full particulars in respect of the applications are available for scrutiny at the Board’s offices.

In terms of Section 21(3) of the Act read with regulation 44 of the Regulations thereto, written recommendations supporting or opposing these applications must be lodged with the board not later than 21 days after the date of this publication or from the date that the particulars were published in a newspaper, whichever is the later. Where these representations object to the application, they must-

- (I) set out particulars of the interested person’s transport services or interests that are effected by the application, and
- (II) specify to what extent and in what manner such services or interests are affected by the application

#### **GAUTENG TRANSPORT PERMIT BOARD APPLICATIONS RELATING TO PERMITS IN TERMS OF THE GAUTENG INTERIM ROAD TRANSPORT ACT, 1998 (ACT NO. 2 OF 1998)**

Particulars in respect of applications relating to permits as submitted to the Gauteng Transport Permit Board (“the board”), are published below in terms of section 11(1) of the Gauteng Interim Road Transport Act, 1998 (Act No. 2 of 1998) (“the Act”) and regulation 6 of the Regulations to the Act. Full particulars in respect of the applications are available of scrutiny at the Board’s offices.

In terms of section 11(2) of the Act and Regulation 14 of the Regulations to the Act, where an interested person wishes to make representations supporting or opposing these applications, they must, not later than 21 days after the date of the publication be lodged in writing by hand with, or sent by registered post to, the Board.”

OP.1200118. (2) MAGUBANE JV ID NO 6611255269084. POSTAL ADDRESS: P.O. BOX 1966, MARLBORO, 2063. (4) TRANSFER OF PERMIT(8-16), PERMIT NO. 101902/0 FROM MOVICO TRAVELLING TOURS CC (8 X PASSENGERS, DISTRICT: THABAMOPO). (7) AUTHORITY AS IN LAST MENTIONED PERMIT(S).

OP.1988623. (2) MOKOENA SA ID NO 7606045509087. POSTAL ADDRESS: 14175 TOMBOYA STREET, DAVEYTON, BENONI, 1520. (4) TRANSFER OF PERMIT, PERMIT NO. 132433/0 FROM MABENA MJ (15 X PASSENGERS, DISTRICT: BENONI). (7) AUTHORITY AS IN LAST MENTIONED PERMIT(S).

OP.1995993. (2) MHLUNGU PP ID NO 6512195582083. POSTAL ADDRESS: 8873 MOLELEKI EXT2, KATLEHONG, KATLEHONG, 1832. (4) TRANSFER OF PERMIT, PERMIT NO. 128298/0 FROM NKOSI BJ (14 X PASSENGERS, DISTRICT: ALBERTON). (7) AUTHORITY AS IN LAST MENTIONED PERMIT(S).

OP.2000296. (2) KGAGARA MJ ID NO 5805055979089. POSTAL ADDRESS: 1737 THOKO ROAD, MAFATSANE, EVATON, 1984. (4) TRANSFER OF PERMIT, PERMIT NO. 102100/0 FROM GWEBU NJ (8 X PASSENGERS, DISTRICT: VANDERBIJLPARK). (7) AUTHORITY AS IN LAST MENTIONED PERMIT(S).

OP.5427865. (2) HLONGWANE SM ID NO 6205210858089. POSTAL ADDRESS: 6371 ORLANDO EAST, P.O. ORLANDO, SOWETO, 1804. (4) TRANSFER OF PERMIT, PERMIT NO. 122332/0 FROM HLONGWANI RM (15 X PASSENGERS, DISTRICT: JOHANNESBURG). (7) AUTHORITY AS IN LAST MENTIONED PERMIT(S).

OP.6100318. (2) GAMA ME ID NO 5605085371087. POSTAL ADDRESS: 226 EXT 1, ZOLA 1, SOWETO, 1868. (4) TRANSFER OF PERMIT, PERMIT NO. 130833/0 FROM MACHETE MA (15 X PASSENGERS, DISTRICT: JOHANNESBURG). (7) AUTHORITY AS IN LAST MENTIONED PERMIT(S).

OP.8251175. (2) NTSELE WM ID NO 6609065375083. POSTAL ADDRESS: 270/40 SMALL FARM, EVATON, VEERENIGING, 1983. (4) TRANSFER OF PERMIT, PERMIT NO. 128796/0 FROM MANDHLATE SS (14 X PASSENGERS, DISTRICT: XALANGA). (7) AUTHORITY AS IN LAST MENTIONED PERMIT(S).

OP.8252384. (2) RAKOSA MP ID NO 6706035259080. POSTAL ADDRESS: 746 VIOLET STREET, BLUEGUM VIEW, DUDUZA, 1496. (4) TRANSFER OF PERMIT, PERMIT NO. 113235/0 FROM MARTINS D (15 X PASSENGERS, DISTRICT: NIGEL). (7) AUTHORITY AS IN LAST MENTIONED PERMIT(S).

OP.8260001. (2) THWALA MEE ID NO 6809205599085. POSTAL ADDRESS: 2197 EMNDENI STREET EXT, SOWETO, 1868. (4) TRANSFER OF PERMIT, PERMIT NO. 102456/2 FROM SEKETE SD (10 X PASSENGERS, DISTRICT: JOHANNESBURG). (7) AUTHORITY AS IN LAST MENTIONED PERMIT(S).

OP.8266219. (2) MAKGOBE DE ID NO 6209265874082. POSTAL ADDRESS: 1428 MOGOROSI STREET, DOBSONVILLE, 1864. (4) TRANSFER OF PERMIT(14-15), PERMIT NO. 130622/0 FROM BHENGU MZ (14 X PASSENGERS, DISTRICT: ROODEPOORT). (7) AUTHORITY AS IN LAST MENTIONED PERMIT(S).

OP.8266476. (2) MABILETSA MJ ID NO 4806015638089. POSTAL ADDRESS: STAND NO 936, SWANEVILLE, KRUGERSDORP, 1739. (4) TRANSFER OF PERMIT, PERMIT NO. 127706/0 FROM MOLEFE AK (15 X PASSENGERS, DISTRICT: GANYESA). (7) AUTHORITY AS IN LAST MENTIONED PERMIT(S).

OP.8269021. (2) SIKHOSANA MD ID NO 6101210643086. POSTAL ADDRESS: 323 CLOVE DRIVE, ZAKARIA PARK, 1820. (4) TRANSFER OF PERMIT, PERMIT NO. 110505/0 FROM SIKHOSANA VJ (15 X PASSENGERS, DISTRICT: JOHANNESBURG). (7) AUTHORITY AS IN LAST MENTIONED PERMIT(S).

OP.8269022. (2) SIKHOSANA MD ID NO 6101210643086. POSTAL ADDRESS: 323 CLOVE DRIVE, ZAKARIA PARK, 1820. (4) TRANSFER OF PERMIT, PERMIT NO. 102966/0 FROM SIKHOSANA VJ (10 X PASSENGERS, DISTRICT: JOHANNESBURG). (7) AUTHORITY AS IN LAST MENTIONED PERMIT(S).

OP.8276723. (2) HUMA MJ ID NO 4803035839086. POSTAL ADDRESS: 3859 MOLOTYWA STREET, DOBSONVILLE, ROODEPOORT, 1865. (4) TRANSFER OF PERMIT(15-16), PERMIT NO. 130958/1 FROM HUMA MJ (15 X PASSENGERS, DISTRICT: ROODEPOORT). (7) AUTHORITY AS IN LAST MENTIONED PERMIT(S).

OP.8280431. (2) MOKOLO SJ ID NO 6801017153086. POSTAL ADDRESS: 2210 TRIBUNAL GARDENS, NEWTOWN, JHB, 2001. (4) TRANSFER OF PERMIT, PERMIT NO. 6006792/0 FROM NXUMALO ZC (10 X PASSENGERS, DISTRICT: RANDBURG). (7) AUTHORITY AS IN LAST MENTIONED PERMIT(S).

OP.8280507. (2) MOKOENA FR ID NO 6905245377084. POSTAL ADDRESS: B37 BEKKERSDAL, WESTONARIA, 1779. (4) TRANSFER OF PERMIT, PERMIT NO.

828646/0 FROM KHAKA JO (14 X PASSENGERS, DISTRICT: WESTONARIA). (7) AUTHORITY AS IN LAST MENTIONED PERMIT(S).

OP.8281881. (2) NKOMO H ID NO 6205165696088. POSTAL ADDRESS: 8989 A ORLANDO WEST, P.O. ORLANDO, SOWETO, 1804. (4) TRANSFER OF PERMIT, PERMIT NO. 125493/0 FROM SINUMA MO (12 X PASSENGERS, DISTRICT: OBERHOLZER). (7) AUTHORITY AS IN LAST MENTIONED PERMIT(S).

OP.8282857. (2) MKEBE VP ID NO 6304105481089. POSTAL ADDRESS: 4212 ALEXANDRA STREET, ZAMANI SECTION DUDUZA, NIGEL, 1490. (4) TRANSFER OF PERMIT, PERMIT NO. 125871/1 FROM MASEKO KA (14 X PASSENGERS, DISTRICT: NIGEL). (7) AUTHORITY AS IN LAST MENTIONED PERMIT(S).

OP.8286287. (2) NDLOVU EM ID NO 6904180468081. POSTAL ADDRESS: 237 KWANELE SOUTH, KATLEHONG, 1432. (4) TRANSFER OF PERMIT, PERMIT NO. 105749/0 FROM MAGAGULA TM (15 X PASSENGERS, DISTRICT: ALBERTON). (7) AUTHORITY AS IN LAST MENTIONED PERMIT(S).

OP.8286845. (2) MAFATE T ID NO 6606205675083. POSTAL ADDRESS: P.O. BOX 807, CRESTA, JHB, 2118. (4) TRANSFER OF PERMIT, PERMIT NO. 120477/1 FROM LEROLE BE (10 X PASSENGERS, DISTRICT: JOHANNESBURG). (7) AUTHORITY AS IN LAST MENTIONED PERMIT(S).

OP.8287021. (2) MASANGANE S ID NO 7102125424082. POSTAL ADDRESS: 625 EVATON NORTH, SEBOKENG, 1980. (4) TRANSFER OF PERMIT(13-14), PERMIT NO. 3005725/0 FROM MASANGANE TAXIS S (13 X PASSENGERS, DISTRICT: XALANGA). (7) AUTHORITY AS IN LAST MENTIONED PERMIT(S).

OP.8287022. (2) MASANGANE S ID NO 7102125424082. POSTAL ADDRESS: 625 EVATON NORTH, SEBOKENG, 1980. (4) TRANSFER OF PERMIT(15-16), PERMIT NO. 1010220/0 FROM MASANGANE TAXIS S (15 X PASSENGERS, DISTRICT: XALANGA). (7) AUTHORITY AS IN LAST MENTIONED PERMIT(S).

OP.8287183. (2) TSHABA M ID NO 6309096085088. POSTAL ADDRESS: 333 WELAMLAMBO, TEMBISA, 1628. (4) TRANSFER OF PERMIT, PERMIT NO. 189069/1 FROM KUBHEKA AL (15 X PASSENGERS, DISTRICT: KEMPTON PARK). (7) AUTHORITY AS IN LAST MENTIONED PERMIT(S).

OP.8287225. (2) MOFUBETSOANE J ID NO 6401019038086. POSTAL ADDRESS: 13 MFOLOSI RIVER STR, NOTLKEM PARK, KEMPTON PARK, 1618. (4) TRANSFER OF PERMIT(14-16), PERMIT NO. 130284/0 FROM THANTSA MM (14 X PASSENGERS, DISTRICT: KEMPTON PARK). (7) AUTHORITY AS IN LAST MENTIONED PERMIT(S).

OP.8287237. (2) SHABANGO EP ID NO 5406265533087. POSTAL ADDRESS: 88 ENHLANZENI SECTION, TEMBISA, KEMPTON PARK, 1632. (4) TRANSFER OF PERMIT, PERMIT NO. 120489/0 FROM MONYEBODI RL (15 X PASSENGERS, DISTRICT: KEMPTON PARK). (7) AUTHORITY AS IN LAST MENTIONED PERMIT(S).

OP.8287239. (2) MASONGA SG ID NO 6011075293085. POSTAL ADDRESS: 1522 KALFONTEIN, MIDRAND, JHB, 1632. (4) TRANSFER OF PERMIT(15-16), PERMIT NO. 110470/2 FROM MATSANE NR (15 X PASSENGERS, DISTRICT: KEMPTON PARK). (7) AUTHORITY AS IN LAST MENTIONED PERMIT(S).

OP.8287242. (2) ZWANE SP ID NO 5807195500080. POSTAL ADDRESS: 1853 SHONGWENI SECTION, KATLEHONG, 1431, 0000. (4) TRANSFER OF PERMIT, PERMIT NO. 132994/1 FROM VILAKAZI MT (15 X PASSENGERS, DISTRICT: ALBERTON). (7) AUTHORITY AS IN LAST MENTIONED PERMIT(S).

OP.8287245. (2) MDAKANE SM ID NO 4809075387084. POSTAL ADDRESS: 15 SEDER STREET, MAYBERY PARK, ALBERTON, 1448. (4) TRANSFER OF PERMIT, PERMIT NO. 138292/0 FROM NGOBENI J (15 X PASSENGERS, DISTRICT: ALBERTON). (7) AUTHORITY AS IN LAST MENTIONED PERMIT(S).

OP.8287246. (2) NGOBENI PE ID NO 6407255526080. POSTAL ADDRESS: 164 MAVIMBELA SECTION, KATLEHONG, GERMISTON, 1832. (4) TRANSFER OF PERMIT, PERMIT NO. 136117/1 FROM XULU MS (15 X PASSENGERS, DISTRICT: GERMISTON). (7) AUTHORITY AS IN LAST MENTIONED PERMIT(S).

OP.8287247. (2) MOFOKENG TD ID NO 6802045321083. POSTAL ADDRESS: 768 ZONE 10, SEBOKENG, SEBOKENG, 1982. (4) TRANSFER OF PERMIT, PERMIT NO. 129214/0 FROM MOKOENA MP (15 X PASSENGERS, DISTRICT: VEREENIGING). (7) AUTHORITY AS IN LAST MENTIONED PERMIT(S).

OP.8287248. (2) MBATHA MI ID NO 6911255277081. POSTAL ADDRESS: 710 MANGWENI SECTION, TEMBISA, KEMPTON PARK, 1632. (4) TRANSFER OF PERMIT, PERMIT NO. 120138/0 FROM YAKA TK (15 X PASSENGERS, DISTRICT: KEMPTON PARK). (7) AUTHORITY AS IN LAST MENTIONED PERMIT(S).



OP.8287249. (2) NDHLOVU SE ID NO 6102035999083. POSTAL ADDRESS: 1066  
 142137/0 FROM KHOZA GK (13 X PASSENGERS, DISTRICT: KEMPTON PARK). (7)  
 AUTHORITY AS IN LAST MENTIONED PERMIT(S).

OP.8287250. (2) MABUZA NS ID NO 7001015473086. POSTAL ADDRESS: 341  
 EHLANZENI SECTION, TEMBISA, KEMPTON PARK, 1632. (4) TRANSFER OF PERMIT  
 PERMIT NO. 144467/1 FROM HUMA MJ (15 X PASSENGERS, DISTRICT: KEMPTON  
 PARK). (7) AUTHORITY AS IN LAST MENTIONED PERMIT(S).

OP.8287252. (2) TUSI ML ID NO 5610080650089. POSTAL ADDRESS: 3077  
 MOTAUING STR, DUDUZA, NIGEL, 1496. (4) TRANSFER OF PERMIT, PERMIT NO.  
 160310/2 FROM TUSI ND (14 X PASSENGERS, DISTRICT: NIGEL). (7) AUTHORITY  
 AS IN LAST MENTIONED PERMIT(S).

OP.8287265. (2) BOUWERS G ID NO 6610050159086. POSTAL ADDRESS: 47  
 WYNKWARD STREET, EDEN PARK, 1458. (4) TRANSFER OF PERMIT, PERMIT NO.  
 100914/0 FROM DE SOUZA SA (8 X PASSENGERS, DISTRICT: GERMISTON). (7)  
 AUTHORITY AS IN LAST MENTIONED PERMIT(S).

OP.8287377. (2) ZWANE AV ID NO 7405135411084. POSTAL ADDRESS: 26 MAILLE  
 STREET, KWA-THEMA, 1575. (4) TRANSFER OF PERMIT, PERMIT NO. 102208/0  
 FROM SHABALALA MD (9 X PASSENGERS, DISTRICT: ALBERTON). (7) AUTHORITY AS  
 IN LAST MENTIONED PERMIT(S).

OP.8287387. (2) KGADIMA TU ID NO 6805225299086. POSTAL ADDRESS: 392  
 MORITENG SECTION, TEMBISA, KEMPTON PARK, 1628. (4) TRANSFER OF PERMIT,  
 PERMIT NO. 137943/0 FROM KGADIMA ME (14 X PASSENGERS, DISTRICT: KEMPTON  
 PARK). (7) AUTHORITY AS IN LAST MENTIONED PERMIT(S).

OP.8287390. (2) NGWENYA AT ID NO 5907255722085. POSTAL ADDRESS: 3010  
 EMDENT EXT., PO KWA XUMA, SOMETO, 1868. (4) TRANSFER OF PERMIT, PERMIT  
 NO. 139729/1 FROM THANTSA NE (15 X PASSENGERS, DISTRICT: JOHANNESBURG).  
 (7) AUTHORITY AS IN LAST MENTIONED PERMIT(S).

OP.8287392. (2) KGANYAGO MJ ID NO 5202145693088. POSTAL ADDRESS: 371  
 NALEDI, PO KWA XUMA, SOMETO, 1865. (4) TRANSFER OF PERMIT, PERMIT NO.  
 130168/1 FROM KGANYAGO MA (10 X PASSENGERS, DISTRICT: JOHANNESBURG). (7)  
 AUTHORITY AS IN LAST MENTIONED PERMIT(S).

OP.8287397. (2) GOVELA TE ID NO 6706305310084. POSTAL ADDRESS: 2923  
 PHOMOLONG, TEMBISA, 0000. (4) TRANSFER OF PERMIT(15-16), PERMIT NO.  
 176030/2 FROM GOVELA NB (15 X PASSENGERS, DISTRICT: RANDBURG). (7)  
 AUTHORITY AS IN LAST MENTIONED PERMIT(S).

OP.8287398. (2) ANDERSON ASH ID NO 5705085022084. POSTAL ADDRESS:  
 BONIFACE STREET 16, CE3, VANDERBIJLPARK, 1911. (4) TRANSFER OF PERMIT,  
 PERMIT NO. 168201/3 FROM WILHEMSE AC (4 X PASSENGERS, DISTRICT:  
 VANDERBIJLPARK). (7) AUTHORITY AS IN LAST MENTIONED PERMIT(S).

OP.8287399. (2) MOKOENA NJ ID NO 3108110099080. POSTAL ADDRESS: 6607  
 ZONE 12 EXT, SEBOKENG, 1982. (4) TRANSFER OF PERMIT, PERMIT NO. 828976/0  
 FROM MOKOENA TAXIS TS (15 X PASSENGERS, DISTRICT: XATANGA). (7)  
 AUTHORITY AS IN LAST MENTIONED PERMIT(S).

OP.8287465. (2) RATONE NM ID NO 3305260153085. POSTAL ADDRESS: 66  
 MOROKA NORTH, MAMOSA STREET, SOMETO, 1860. (4) TRANSFER OF PERMIT,  
 PERMIT NO. 107999/0 FROM RATONE MJ (8 X PASSENGERS, DISTRICT:  
 JOHANNESBURG). (7) AUTHORITY AS IN LAST MENTIONED PERMIT(S).

OP.8287466. (2) MAKABA NM ID NO 5612275206180. POSTAL ADDRESS: 3174  
 MODISANE STR, BEKKERSDAL, WESTONARIA, 1779. (4) TRANSFER OF PERMIT(15-16)  
 PERMIT NO. 1007046/0 FROM NKOMANA P (15 X PASSENGERS, DISTRICT:  
 JOHANNESBURG). (7) AUTHORITY AS IN LAST MENTIONED PERMIT(S).

OP.8287467. (2) MDLALOSE MA ID NO 6002195662085. POSTAL ADDRESS: 888  
 ZOLA 3, P.O. KWA-XUMA, 1868. (4) TRANSFER OF PERMIT, PERMIT NO. 11243/1  
 FROM MAMABOLO MM (10 X PASSENGERS, DISTRICT: JOHANNESBURG). (7)  
 AUTHORITY AS IN LAST MENTIONED PERMIT(S).

OP.8287468. (2) MALAPILE EM ID NO 7709235641080. POSTAL ADDRESS: 8765  
 IVORY PARK, EXTENSION 9, MIDRAND, 1685. (4) TRANSFER OF PERMIT(10-15),  
 PERMIT NO. 3009080/0 FROM MALAPILE LE (10 X PASSENGERS, DISTRICT:  
 XATANGA). (7) AUTHORITY AS IN LAST MENTIONED PERMIT(S).

OP.8287469. (2) NKWANA TS ID NO 7008285566085. POSTAL ADDRESS: P.O. BOX  
 4915, KEMPTON PARK, KEMPTON PARK, 1620. (4) TRANSFER OF PERMIT, PERMIT  
 NO. 142652/1 FROM MSHAYISA ME (15 X PASSENGERS, DISTRICT: KEMPTON PARK).

(7) AUTHORITY AS IN LAST MENTIONED PERMIT(S).

OP.8287470. (2) NHLAPO ND ID NO 5703175441082. POSTAL ADDRESS: 115 MASHININI STR., RATANDA, 2400. (4) TRANSFER OF PERMIT, PERMIT NO. 114868/2 FROM MNISI A (10 X PASSENGERS, DISTRICT: HEIDELBERG (TVL)). (7) AUTHORITY AS IN LAST MENTIONED PERMIT(S).

OP.8287474. (2) XELWA P ID NO 6307255464086. POSTAL ADDRESS: 269 KATLEHONG GARDENS, KATLEHONG, 1431. (4) TRANSFER OF PERMIT, PERMIT NO. 130734/0 FROM MAHLAGU P (14 X PASSENGERS, DISTRICT: ALBERTON). (7) AUTHORITY AS IN LAST MENTIONED PERMIT(S).

OP.8287475. (2) MASWILI JD ID NO 7508085388085. POSTAL ADDRESS: 9579 DOBSONVILLE EXT 3, MAARANYE STREET, DOBSONVILLE, 1863. (4) TRANSFER OF PERMIT, PERMIT NO. 157117/1 FROM MCUNU J (12 X PASSENGERS, DISTRICT: JOHANNESBURG). (7) AUTHORITY AS IN LAST MENTIONED PERMIT(S).

OP.8287476. (2) MKHIZE DH ID NO 6810106539089. POSTAL ADDRESS: 112 BAFANA BAFANA STREET, PAYNEVILLE, SPRINGS, 1565. (4) TRANSFER OF PERMIT(5-15), PERMIT NO. 115683/0 FROM MOHAPI SP (5 X PASSENGERS, DISTRICT: SPRINGS). (7) AUTHORITY AS IN LAST MENTIONED PERMIT(S).

OP.8287478. (2) KHUMALO A ID NO 6506125769083. POSTAL ADDRESS: 3924 STOFFEL, MOHLAKENG, RANDFONTEIN, 1759. (4) TRANSFER OF PERMIT, PERMIT NO. 154478/1 FROM LEGWALE BT (14 X PASSENGERS, DISTRICT: RANDFONTEIN). (7) AUTHORITY AS IN LAST MENTIONED PERMIT(S).

OP.8287479. (2) SIBANYONI PF ID NO 7507135038088. POSTAL ADDRESS: 1843 NGCOBO STREET, TSAKANE, BRAKPAN, 1548. (4) TRANSFER OF PERMIT, PERMIT NO. 139992/3 FROM TEKANE TJ (15 X PASSENGERS, DISTRICT: BRAKPAN). (7) AUTHORITY AS IN LAST MENTIONED PERMIT(S).

OP.8287481. (2) BUTHELEZI KB ID NO 5705225247088. POSTAL ADDRESS: 2777 EXT 1, ORANGE FARM, 1805. (4) TRANSFER OF PERMIT, PERMIT NO. 130156/1 FROM MASHININI TAXIS WM (14 X PASSENGERS, DISTRICT: JOHANNESBURG). (7) AUTHORITY AS IN LAST MENTIONED PERMIT(S).

OP.8287482. (2) MASEMOLA SC ID NO 4409170193089. POSTAL ADDRESS: PO/BOX 2997, KEMPTON PARK, KEMPTON PARK, 1620. (4) TRANSFER OF PERMIT, PERMIT NO. 113601/1 FROM MASEMOLA LW (15 X PASSENGERS, DISTRICT: KEMPTON PARK). (7) AUTHORITY AS IN LAST MENTIONED PERMIT(S).

OP.8287483. (2) MADLALA ME ID NO 8101215512086. POSTAL ADDRESS: ROOM 128 DUBE HOSTEL, P.O. DUBE, SOWETO, 1804. (4) TRANSFER OF PERMIT, PERMIT NO. 131707/0 FROM KAMELA MR (15 X PASSENGERS, DISTRICT: JOHANNESBURG). (7) AUTHORITY AS IN LAST MENTIONED PERMIT(S).

OP.8287484. (2) MKHIZE L ID NO 6911285831089. POSTAL ADDRESS: 268 DITATENG SECTION, TEMBISA, 1632. (4) TRANSFER OF PERMIT, PERMIT NO. 109303/2 FROM MOERANE P (15 X PASSENGERS, DISTRICT: KEMPTON PARK). (7) AUTHORITY AS IN LAST MENTIONED PERMIT(S).

OP.8287485. (2) MASOLANE NE ID NO 6204026059081. POSTAL ADDRESS: 17270 BLOUBERG STREET, EXT 12, KAGISO II, 1754. (4) TRANSFER OF PERMIT, PERMIT NO. 153833/0 FROM MASOLANE RN (15 X PASSENGERS, DISTRICT: GANYESA). (7) AUTHORITY AS IN LAST MENTIONED PERMIT(S).

OP.8287486. (2) KHUZWAYO Z.C ID NO 5505295450087. POSTAL ADDRESS: 8A GOUS STREET, TROVILLE, JOHANNESBURG, 2094. (4) TRANSFER OF PERMIT, PERMIT NO. 118456/0 FROM MAPHALALA MV (15 X PASSENGERS, DISTRICT: JOHANNESBURG). (7) AUTHORITY AS IN LAST MENTIONED PERMIT(S).

OP.8287487. (2) MOABELWA EG ID NO 5204030200086. POSTAL ADDRESS: 89 MOTHEONG SECTION, TEMBISA, 1632. (4) TRANSFER OF PERMIT, PERMIT NO. 109684/0 FROM MOABELWA JP (15 X PASSENGERS, DISTRICT: KEMPTON PARK). (7) AUTHORITY AS IN LAST MENTIONED PERMIT(S).

OP.8287488. (2) LANGA B ID NO 3806180140086. POSTAL ADDRESS: 539 NCALA SECTION, KATLEHONG, 1431. (4) TRANSFER OF PERMIT, PERMIT NO. 105140/0 FROM VILAKAZI PD (8 X PASSENGERS, DISTRICT: ALBERTON). (7) AUTHORITY AS IN LAST MENTIONED PERMIT(S).

OP.8287494. (2) NDHLOVU NC ID NO 4610240268088. POSTAL ADDRESS: 5079 ZONE 5, PIMVILLE, SOWETO, 1808. (4) TRANSFER OF PERMIT(15-16), PERMIT NO. 153229/0 FROM NDHLOVU FS (15 X PASSENGERS, DISTRICT: ALBERTON). (7) AUTHORITY AS IN LAST MENTIONED PERMIT(S).

OP.8287495. (2) MANKGA TS ID NO 7009160350082. POSTAL ADDRESS: 252

PHASE 2 4TH AVENUE, ALEXANDRA, JHB, 2090. (4) TRANSFER OF PERMIT, PERMIT NO. 145983/0 FROM MATSIMELA MP (15 X PASSENGERS, DISTRICT: JOHANNESBURG). (7) AUTHORITY AS IN LAST MENTIONED PERMIT(S).

OP.8287498. (2) MOHLALE A ID NO 7703235502087. POSTAL ADDRESS: 69-17TH AVENUE, ALEXANDRA, JHB, 2090. (4) TRANSFER OF PERMIT, PERMIT NO. 140893/0 FROM KUBEKA FR (15 X PASSENGERS, DISTRICT: RANDBURG). (7) AUTHORITY AS IN LAST MENTIONED PERMIT(S).

OP.8287506. (2) TSHABALALA NJ ID NO 7512165307080. POSTAL ADDRESS: 593021 ZONE 3, SEBOKENG, VEREENIGING, 1983. (4) TRANSFER OF PERMIT, PERMIT NO. 120742/0 FROM TSHABALALA AD (15 X PASSENGERS, DISTRICT: VANDERBIJLPARK). (7) AUTHORITY AS IN LAST MENTIONED PERMIT(S).

OP.8287518. (2) NENGWENANI AZ ID NO 6605305712085. POSTAL ADDRESS: 94 MAPHANGA, SECTION, KATLEHONG, 1431. (4) TRANSFER OF PERMIT, PERMIT NO. 122715/4 FROM TSOTETSI TA (14 X PASSENGERS, DISTRICT: ALBERTON). (7) AUTHORITY AS IN LAST MENTIONED PERMIT(S).

OP.8287531. (2) ZUMA BR ID NO 6212115689080. POSTAL ADDRESS: P.O. BOX 1836, MEADOWLANDS, SOWETO, 1852. (4) TRANSFER OF PERMIT, PERMIT NO. 143562/1 FROM SISHABA DT (15 X PASSENGERS, DISTRICT: JOHANNESBURG). (7) AUTHORITY AS IN LAST MENTIONED PERMIT(S).

OP.8287536. (2) DLAMINI VE ID NO 6610095720082. POSTAL ADDRESS: 1401 SENAONE, P.O. CHIAWELO, SOWETO, 1818. (4) TRANSFER OF PERMIT, PERMIT NO. 121223/1 FROM MOKHELE M (15 X PASSENGERS, DISTRICT: JOHANNESBURG). (7) AUTHORITY AS IN LAST MENTIONED PERMIT(S).

OP.8287539. (2) MELTON RS ID NO 5702085141089. POSTAL ADDRESS: P.O. BOX 524, GLENVISTA, JHB, 2058. (4) TRANSFER OF PERMIT, PERMIT NO. 141932/1 FROM KATZ J (15 X PASSENGERS, DISTRICT: JOHANNESBURG). (7) AUTHORITY AS IN LAST MENTIONED PERMIT(S).

OP.8287540. (2) CHAUKE KG ID NO 5809170708084. POSTAL ADDRESS: 402 FOX STREET, JOHANNESBURG, JOHANNESBURG, 2000. (4) TRANSFER OF PERMIT, PERMIT NO. 115500/0 FROM CHAUKE RS (15 X PASSENGERS, DISTRICT: JOHANNESBURG). (7) AUTHORITY AS IN LAST MENTIONED PERMIT(S).

OP.8287766. (2) NDLOVU MMS ID NO 7303115370083. POSTAL ADDRESS: 324 MOSHOESHOE, SECTION, KATLEHONG, 1431. (4) TRANSFER OF PERMIT, PERMIT NO. 101929/2 FROM NDLOVU NB (15 X PASSENGERS, DISTRICT: ALBERTON). (7) AUTHORITY AS IN LAST MENTIONED PERMIT(S).

OP.8287767. (2) XABA TM ID NO 7612135323082. POSTAL ADDRESS: 368 NCALA, SECTION, KATLEHONG, 1431. (4) TRANSFER OF PERMIT, PERMIT NO. 109853/0 FROM ZONDI TJ (15 X PASSENGERS, DISTRICT: JOHANNESBURG). (7) AUTHORITY AS IN LAST MENTIONED PERMIT(S).

OP.8287769. (2) MGATYELWA PM ID NO 6204200744086. POSTAL ADDRESS: 25 TANTSI STREET, KWA THEMA, SPRINGS, 1575. (4) TRANSFER OF PERMIT, PERMIT NO. 140098/2 FROM TSHAKACA VG (10 X PASSENGERS, DISTRICT: SPRINGS). (7) AUTHORITY AS IN LAST MENTIONED PERMIT(S).

OP.8287770. (2) MHLABINE M ID NO 6812265309080. POSTAL ADDRESS: 21 STRANDLOPER RD, TERENCE, TERENCE, 1619. (4) TRANSFER OF PERMIT, PERMIT NO. 118989/0 FROM MAHLABINE OK (15 X PASSENGERS, DISTRICT: KEMPTON PARK). (7) AUTHORITY AS IN LAST MENTIONED PERMIT(S).

OP.8287771. (2) MOSHABANE MJ ID NO 5411105685089. POSTAL ADDRESS: 61 ISZVANA SECTION, TEMBISA, KEMPTON PARK, 1628. (4) TRANSFER OF PERMIT, PERMIT NO. 143981/0 FROM MASEMENE MJ (15 X PASSENGERS, DISTRICT: KEMPTON PARK). (7) AUTHORITY AS IN LAST MENTIONED PERMIT(S).

OP.8287772. (2) DLAMINI T ID NO 5102195311088. POSTAL ADDRESS: 609 RAMAKONOPI EAST, KATLEHONG, 1832. (4) TRANSFER OF PERMIT, PERMIT NO. 140508/0 FROM TWALA H (15 X PASSENGERS, DISTRICT: ALBERTON). (7) AUTHORITY AS IN LAST MENTIONED PERMIT(S).

OP.8287773. (2) DLAMINI Z ID NO 7511115531088. POSTAL ADDRESS: 609 RAMAKONOPIEAST, KATLEHONG, KATLEHONG, 1431. (4) TRANSFER OF PERMIT(9-15), PERMIT NO. 153214/2 FROM MHLANGA MP (9 X PASSENGERS, DISTRICT: ALBERTON). (7) AUTHORITY AS IN LAST MENTIONED PERMIT(S).

OP.8287774. (2) LE RAY CL ID NO 6811215135082. POSTAL ADDRESS: 44 MINERVA STREET, EXT 3, ENNERDALE, 1830. (4) TRANSFER OF PERMIT(13-15), PERMIT NO. 120384/0 FROM SCHEEPERS AM (13 X PASSENGERS, DISTRICT: WESTONARIA). (7) AUTHORITY AS IN LAST MENTIONED PERMIT(S).



OP.8287775. (2) PHAKATHI FJ ID NO 7708085369081. POSTAL ADDRESS: 574 ESIPHETWENI SECTION, TEMBISA, KEMPTON PARK, 1632. (4) TRANSFER OF PERMIT(14-16), PERMIT NO. 141035/0 FROM YENDE NI (14 X PASSENGERS, DISTRICT: KEMPTON PARK). (7) AUTHORITY AS IN LAST MENTIONED PERMIT(S).

OP.8287777. (2) KHUMALO JE ID NO 6002155826084. POSTAL ADDRESS: 18023 LEOKA CRESCENT, EXTENSION 25, VOSLOORUS, 1468. (4) TRANSFER OF PERMIT(14-16), PERMIT NO. 132144/1 FROM DLADHLA JS (14 X PASSENGERS, DISTRICT: ALBERTON). (7) AUTHORITY AS IN LAST MENTIONED PERMIT(S).

OP.8287778. (2) KGASAGO NS ID NO 8205185537088. POSTAL ADDRESS: 1747 KHOTSO STREET, SILUMA, KATLEHONG, 1431. (4) TRANSFER OF PERMIT, PERMIT NO. 146025/2 FROM TSHESAPUNGU SJ (15 X PASSENGERS, DISTRICT: ALBERTON). (7) AUTHORITY AS IN LAST MENTIONED PERMIT(S).

OP.8287779. (2) RATOMBO AB ID NO 7512095538085. POSTAL ADDRESS: 4 BLOCK 114 -17 AVENUE, ALEXANDRA, 2090. (4) TRANSFER OF PERMIT, PERMIT NO. 6001460/0 FROM MATHEBULA KP (10 X PASSENGERS, DISTRICT: RANDBURG). (7) AUTHORITY AS IN LAST MENTIONED PERMIT(S).

OP.8287780. (2) HARMSE CJ ID NO 6007025200089. POSTAL ADDRESS: P.O. BOX 9082, TOEKOMSRUS, RANDFONTEIN, 1765. (4) TRANSFER OF PERMIT(10-15), PERMIT NO. 115202/1 FROM PIETERSE DT (10 X PASSENGERS, DISTRICT: RANDFONTEIN). (7) AUTHORITY AS IN LAST MENTIONED PERMIT(S).

OP.8287784. (2) SIBISI TA ID NO 5602095381081. POSTAL ADDRESS: 104 ROWALLAU MANSION, 70 MOORT STR, JHB, 2001. (4) TRANSFER OF PERMIT, PERMIT NO. 128962/1 FROM TSHABALALA F (11 X PASSENGERS, DISTRICT: THABAZIMBI). (7) AUTHORITY AS IN LAST MENTIONED PERMIT(S).

OP.8287785. (2) MOLOTO MJ ID NO 3801014100083. POSTAL ADDRESS: 480 NHLAPO SECTION, KATLEHONG, KATLEHONG, 1431. (4) TRANSFER OF PERMIT, PERMIT NO. 154039/2 FROM MOLOTO MJ (15 X PASSENGERS, DISTRICT: GERMISTON). (7) AUTHORITY AS IN LAST MENTIONED PERMIT(S).

OP.8287786. (2) NOAH TC ID NO 8402205735087. POSTAL ADDRESS: 162-10 AVENUE, HIGHLANDS NORTH, JOHANNESBURG, 2192. (4) TRANSFER OF PERMIT, PERMIT NO. 137746/0 FROM NETSHISAULU AR (14 X PASSENGERS, DISTRICT: RANDBURG). (7) AUTHORITY AS IN LAST MENTIONED PERMIT(S).

OP.8287787. (2) PLESSIS PS ID NO 5708015056081. POSTAL ADDRESS: P.O. BOX 1024, ELDORADO PARK, 1813. (4) TRANSFER OF PERMIT, PERMIT NO. 143029/0 FROM WENTZEL B (15 X PASSENGERS, DISTRICT: XALANGA). (7) AUTHORITY AS IN LAST MENTIONED PERMIT(S).

OP.8287788. (2) MOSAI TL ID NO 8308315374081. POSTAL ADDRESS: 3130 SANGQU STREET, KAGISO 2, KAGISO KRUGERSDORP, 1754. (4) TRANSFER OF PERMIT, PERMIT NO. 123282/0 FROM MOGALE GG (15 X PASSENGERS, DISTRICT: KRUGERSDORP). (7) AUTHORITY AS IN LAST MENTIONED PERMIT(S).

OP.8287789. (2) NEMUKULA TW ID NO 5501017096084. POSTAL ADDRESS: 2798 JOHNSON STREET, BEKKERSDALE, WESTONARIA, 1779. (4) TRANSFER OF PERMIT, PERMIT NO. 109358/0 FROM MODIMOENG JP (14 X PASSENGERS, DISTRICT: WESTONARIA). (7) AUTHORITY AS IN LAST MENTIONED PERMIT(S).

OP.8287790. (2) MAPHANGA SP ID NO 6309235466082. POSTAL ADDRESS: 16806 BARLELONA EXT 3, DAVEYTON, ROORDEPOORT, 1620. (4) TRANSFER OF PERMIT, PERMIT NO. 180151/0 FROM MATHIBELA MP (14 X PASSENGERS, DISTRICT: BENONI). (7) AUTHORITY AS IN LAST MENTIONED PERMIT(S).

OP.8287792. (2) THWALA ME ID NO 4307015576080. POSTAL ADDRESS: 7974 ZONE 1, PIMVILLE, SOWETO, 1808. (4) TRANSFER OF PERMIT, PERMIT NO. 103181/0 FROM MANGELE NJ (9 X PASSENGERS, DISTRICT: ALBERTON). (7) AUTHORITY AS IN LAST MENTIONED PERMIT(S).

OP.8287794. (2) RODERICK J ID NO 4705155094089. POSTAL ADDRESS: 173 ABELLARD, KLIPSPRUIT WEST, P.O. KLIPTOWN, 0000. (4) TRANSFER OF PERMIT, PERMIT NO. 117359/0 FROM MOLOI GS (4 X PASSENGERS, DISTRICT: JOHANNESBURG). (7) AUTHORITY AS IN LAST MENTIONED PERMIT(S).

OP.8287795. (2) DLAMINI SP ID NO 6309165576082. POSTAL ADDRESS: 26 D94 PHATHUDI STREET, EXT 3 KWA THEMA, SPRING, 1557. (4) TRANSFER OF PERMIT, PERMIT NO. 114703/4 FROM DLADLA VG (15 X PASSENGERS, DISTRICT: SPRINGS). (7) AUTHORITY AS IN LAST MENTIONED PERMIT(S).

OP.8287796. (2) NTIMBANA N ID NO 6305025370088. POSTAL ADDRESS: 67 EXT 6, KAGISO, KRUGERSDORP, 1754. (4) TRANSFER OF PERMIT, PERMIT NO. 115168/0 FROM RAMADIE P (15 X PASSENGERS, DISTRICT: KRUGERSDORP). (7)

AUTHORITY AS IN LAST MENTIONED PERMIT(S).

OP.8287800. (2) XABA TM ID NO 7612135323082. POSTAL ADDRESS: 368 NCALA, SECTION, KATLEHONG, 1431. (4) TRANSFER OF PERMIT, PERMIT NO. 153531/1 FROM ZONDI TJ (15 X PASSENGERS, DISTRICT: ALBERTON). (7) AUTHORITY AS IN LAST MENTIONED PERMIT(S).

OP.8287801. (2) LEDWABA D ID NO 6212225444087. POSTAL ADDRESS: 686 CENTRAL WESTERN JABAVU, P.O. KWAKUMA, SOWETO, 1868. (4) TRANSFER OF PERMIT(12-15), PERMIT NO. 126148/0 FROM MOLOI LD (12 X PASSENGERS, DISTRICT: JOHANNESBURG). (7) AUTHORITY AS IN LAST MENTIONED PERMIT(S).

OP.8287802. (2) SITHOLE AM ID NO 6509145557082. POSTAL ADDRESS: 3366 TUNGSTEN PLACE, MAXUM MANOR, MAXUM MANOR, 1829. (4) TRANSFER OF PERMIT, PERMIT NO. 123607/1 FROM RAMATLO W (15 X PASSENGERS, DISTRICT: JOHANNESBURG). (7) AUTHORITY AS IN LAST MENTIONED PERMIT(S).

OP.8287803. (2) PETERSEN DC ID NO 7406165119084. POSTAL ADDRESS: 738 ARUM STR, NOORDGISTIG, JHB, 1804. (4) TRANSFER OF PERMIT, PERMIT NO. 179227/2 FROM BAITJIES B (15 X PASSENGERS, DISTRICT: XALANGA). (7) AUTHORITY AS IN LAST MENTIONED PERMIT(S).

OP.8287804. (2) PANDELANI MD ID NO 5607075827086. POSTAL ADDRESS: 17977 ORANGE FARM, EXT 10, GAUTENG, 1805. (4) TRANSFER OF PERMIT, PERMIT NO. 135796/0 FROM KHOALI F (15 X PASSENGERS, DISTRICT: XALANGA). (7) AUTHORITY AS IN LAST MENTIONED PERMIT(S).

OP.8287805. (2) MTEHTWA JS ID NO 5408295724082. POSTAL ADDRESS: 725 MOSILIKI SECTION, KATLEHONG, 1431. (4) TRANSFER OF PERMIT(9-14), PERMIT NO. 104014/1 FROM DUBE NJ (9 X PASSENGERS, DISTRICT: ALBERTON). (7) AUTHORITY AS IN LAST MENTIONED PERMIT(S).

OP.8287806. (2) DE SANTOS DB ID NO 6709075114082. POSTAL ADDRESS: 1 FALCON STREET, EXT 11, ENNERDALE, 1830. (4) TRANSFER OF PERMIT, PERMIT NO. 102454/3 FROM KHAN A (12 X PASSENGERS, DISTRICT: WESTONARIA). (7) AUTHORITY AS IN LAST MENTIONED PERMIT(S).

OP.8287807. (2) THWALA ME ID NO 4307015576080. POSTAL ADDRESS: 7974 ZONE 1, PIMVILLE, SOWETO, 1808. (4) TRANSFER OF PERMIT, PERMIT NO. 140514/0 FROM MANGELE BP (12 X PASSENGERS, DISTRICT: JOHANNESBURG). (7) AUTHORITY AS IN LAST MENTIONED PERMIT(S).

OP.8287808. (2) MASHUMI XM ID NO 6308045457083. POSTAL ADDRESS: 1753 NYATHI STREET, ROCKVILLE, CHIAWELLO, 1818. (4) TRANSFER OF PERMIT, PERMIT NO. 115102/0 FROM MASUKU MS (15 X PASSENGERS, DISTRICT: JOHANNESBURG). (7) AUTHORITY AS IN LAST MENTIONED PERMIT(S).

OP.8287810. (2) MBALANE MD ID NO 6506015945082. POSTAL ADDRESS: 3056 MAYIBANE STR, KATLEHONG, GERMINSTON, 1431. (4) TRANSFER OF PERMIT, PERMIT NO. 123110/2 FROM MBEMU NV (15 X PASSENGERS, DISTRICT: ALBERTON). (7) AUTHORITY AS IN LAST MENTIONED PERMIT(S).

OP.8287811. (2) MOTHEBE MS ID NO 6704125414087. POSTAL ADDRESS: ROOM 2 BLOCK A, ZONE 4, BOIPATONG, 1907. (4) TRANSFER OF PERMIT, PERMIT NO. 132807/1 FROM DUBE MJ (15 X PASSENGERS, DISTRICT: XALANGA). (7) AUTHORITY AS IN LAST MENTIONED PERMIT(S).

OP.8287812. (2) NTAKA TN ID NO 581175673081. POSTAL ADDRESS: 2207 LEKWAPE STREET, WATVILLE, BENONI, 1501. (4) TRANSFER OF PERMIT, PERMIT NO. 6002755/0 FROM MAHABA NM (10 X PASSENGERS, DISTRICT: XALANGA). (7) AUTHORITY AS IN LAST MENTIONED PERMIT(S).

OP.8287814. (2) MAHAGAJE A ID NO 7610175432086. POSTAL ADDRESS: 9400 EXT 2, THOKOZA, THOKOZA, 1426. (4) TRANSFER OF PERMIT, PERMIT NO. 151291/1 FROM NJANA KS (15 X PASSENGERS, DISTRICT: ALBERTON). (7) AUTHORITY AS IN LAST MENTIONED PERMIT(S).

OP.8287817. (2) MURQA ML ID NO 6909115549087. POSTAL ADDRESS: 23 VALK ROAD, BIRCHACREI, KEMPTON PARK, 1618. (4) TRANSFER OF PERMIT, PERMIT NO. 120677/0 FROM MATEKA MP (14 X PASSENGERS, DISTRICT: KEMPTON PARK). (7) AUTHORITY AS IN LAST MENTIONED PERMIT(S).

OP.8287865. (2) BOSMAN S ID NO 7505025118085. POSTAL ADDRESS: P.O. BOX 40, ELDORADO PARK, ELDORADO PARK, 1813. (4) TRANSFER OF PERMIT, PERMIT NO. 129410/1 FROM MATSHENG E (14 X PASSENGERS, DISTRICT: RANDBURG). (7) AUTHORITY AS IN LAST MENTIONED PERMIT(S).

OP.8287872. (2) MOLETTE SB ID NO 7306066250089. POSTAL ADDRESS: 4971

MANYANE STREET, KAGISO 2, P.O. KAGISO, 1744. (4) TRANSFER OF PERMIT ,  
PERMIT NO. 155144/2 FROM MOLETE RM (14 X PASSENGERS, DISTRICT: XALANGA).  
(7) AUTHORITY AS IN LAST MENTIONED PERMIT(S).

OP.8287878. (2) VILAKAZI MA ID NO 6303280435084. POSTAL ADDRESS: 501  
TLAMATLAMA EXT, TEMBISA, 1632. (4) TRANSFER OF PERMIT , PERMIT NO.  
153481/0 FROM VILAKAZI M (15 X PASSENGERS, DISTRICT: KEMPTON PARK). (7)  
AUTHORITY AS IN LAST MENTIONED PERMIT(S).

OP.8287879. (2) HUGHES AF ID NO 6402105232088. POSTAL ADDRESS: 1710  
IHEM STR EXT 5, RIEGER PARK, BOKSBURG, 1459. (4) TRANSFER OF PERMIT ,  
PERMIT NO. 115663/1 FROM BELL MG (13 X PASSENGERS, DISTRICT: BOKSBURG).  
(7) AUTHORITY AS IN LAST MENTIONED PERMIT(S).

from/van : 2005/11/12  
from/van : j78

to/tot : 2005/11/12  
to/tot : j78



OP.8255096. (2) MAUDA MF ID NO 5107100092087. POSTAL ADDRESS: 514/109 ORCHARD STR, BRAMLEY VIEW, JHB, 2090. (4) TRANSFER OF PERMIT, PERMIT NO. 139705/1 FROM MAUDA (DECEASED ON 26 OCTOBER 1989) MD (15 X PASSENGERS, DISTRICT: RANDBURG). (7) AUTHORITY AS IN LAST MENTIONED PERMIT(S).

OP.8274580. (2) SA CAB TRADING ID NO 200303098223. (3) DISTRICT: JOHANNESBURG. POSTAL ADDRESS: LOWER DUTHE 59, BELVIDERE, KNYSNA, 6571. (4) NEW APPLICATION. (5) 1 X 5 PASSENGERS. (6) THE CONVEYANCE OF OTHER. (7) AUTHORITY:  
FROM WITHIN THE MAGISTERIAL DISTRICT OF JOHANNESBURG TO ANY PLACE WITHIN THE BOUNDARIES OF THE REPUBLIC OF SOUTH AFRICA AND TO JOHANNESBURG INTERNATIONAL AIRPORT ON PRE-ARRANGED TRIPS, NO PICK-UP OF PASSENGERS OUTSIDE OF JOHANNESBURG MAGISTERIAL DISTRICT. ON CONDITION THAT THE DRIVER SHALL IN HIS/HER POSSESSION CARRY A VALID PASSENGER LIABILITY INSURANCE.

OP.8282631. (2) NTABENI OB ID NO 8303205391089. POSTAL ADDRESS: 1710 A ZONE 1, BENNAUDE DRIVE, DIEPKLOOF, 1804. (4) TRANSFER OF PERMIT(13-15), PERMIT NO. 6004291/0 FROM NTABENI YK (13 X PASSENGERS, DISTRICT: JOHANNESBURG). (7) AUTHORITY AS IN LAST MENTIONED PERMIT(S).

OP.8285433. (2) SA CAB TRADING ID NO 200303098223. (3) DISTRICT: JOHANNESBURG. POSTAL ADDRESS: LOWER DUTHE 59, BELVIDERE, KNYSNA, 6571. (4) NEW APPLICATION. (5) 1 X 5 PASSENGERS. (6) THE CONVEYANCE OF OTHER. (7) AUTHORITY:  
FROM WITHIN THE MAGISTERIAL DISTRICT OF JOHANNESBURG TO ANY PLACE WITHIN THE BOUNDARIES OF THE RPUBLIC OF SOUTH AFRICA AND TO JOHANNESBURG INTERNATIONAL AIRPORT ON PRE-ARRANGED TRIPS, NO PICKUP OF PASSENGERS OUTSIDE OF JOHANNESBURG MAGISTERIAL DISTRICT. ON CONDITION THAT THE DRIVER SHALL IN HIS/HER POSSESSION CARRY A VALID PASSENGER LIABILITY INSURANCE.

OP.8285434. (2) SA CAB TRADING ID NO 200303098223. (3) DISTRICT: JOHANNESBURG. POSTAL ADDRESS: LOWER DUTHE 59, BELVIDERE, KNYSNA, 6571. (4) NEW APPLICATION. (5) 1 X 5 PASSENGERS. (6) THE CONVEYANCE OF OTHER. (7) AUTHORITY:  
FROM WITHIN THE MAGISTERIAL DISTRICT OF JOHANNESBURG TO ANY PLACE WITHIN THE BOUNDARIES OF THE RPUBLIC OF SOUTH AFRICA AND TO JOHANNESBURG INTERNATIONAL AIRPORT ON PRE-ARRANGED TRIPS, NO PICKUP OF PASSENGERS OUTSIDE OF JOHANNESBURG MAGISTERIAL DISTRICT. ON CONDITION THAT THE DRIVER SHALL IN HIS/HER POSSESSION CARRY A VALID PASSENGER LIABILITY INSURANCE.

OP.8285436. (2) SA CAB TRADING ID NO 200303098223. (3) DISTRICT: JOHANNESBURG. POSTAL ADDRESS: LOWER DUTHE 59, BELVIDERE, KNYSNA, 6571. (4) NEW APPLICATION. (5) 1 X 5 PASSENGERS. (6) THE CONVEYANCE OF OTHER. (7) AUTHORITY:  
FROM WITHIN THE MAGISTERIAL DISTRICT OF JOHANNESBURG TO ANY PLACE WITHIN THE BOUNDARIES OF THE RPUBLIC OF SOUTH AFRICA AND TO JOHANNESBURG INTERNATIONAL AIRPORT ON PRE-ARRANGED TRIPS, NO PICKUP OF PASSENGERS OUTSIDE OF JOHANNESBURG MAGISTERIAL DISTRICT. ON CONDITION THAT THE DRIVER SHALL IN HIS/HER POSSESSION CARRY A VALID PASSENGER LIABILITY INSURANCE.

OP.8285438. (2) SA CAB TRADING ID NO 200303098223. (3) DISTRICT: JOHANNESBURG. POSTAL ADDRESS: LOWER DUTHE 59, BELVIDERE, KNYSNA, 6571. (4) NEW APPLICATION. (5) 1 X 5 PASSENGERS. (6) THE CONVEYANCE OF OTHER. (7) AUTHORITY:  
FROM WITHIN THE MAGISTERIAL DISTRICT OF JOHANNESBURG TO ANY PLACE WITHIN THE BOUNDARIES OF THE RPUBLIC OF SOUTH AFRICA AND TO JOHANNESBURG INTERNATIONAL AIRPORT ON PRE-ARRANGED TRIPS, NO PICKUP OF PASSENGERS OUTSIDE OF JOHANNESBURG MAGISTERIAL DISTRICT. ON CONDITION THAT THE DRIVER SHALL IN HIS/HER POSSESSION CARRY A VALID PASSENGER LIABILITY INSURANCE.

OP.8285439. (2) SA CAB TRADING ID NO 200303098223. (3) DISTRICT: JOHANNESBURG. POSTAL ADDRESS: LOWER DUTHE 59, BELVIDERE, KNYSNA, 6571. (4) NEW APPLICATION. (5) 1 X 5 PASSENGERS. (6) THE CONVEYANCE OF OTHER. (7) AUTHORITY:  
FROM WITHIN THE MAGISTERIAL DISTRICT OF JOHANNESBURG TO ANY PLACE WITHIN THE BOUNDARIES OF THE RPUBLIC OF SOUTH AFRICA AND TO JOHANNESBURG INTERNATIONAL AIRPORT ON PRE-ARRANGED TRIPS, NO PICKUP OF PASSENGERS OUTSIDE OF JOHANNESBURG MAGISTERIAL DISTRICT. ON CONDITION THAT THE DRIVER SHALL IN HIS/HER POSSESSION CARRY A VALID PASSENGER LIABILITY INSURANCE.

OP.8285440. (2) SA CAB TRADING ID NO 200303098223. (3) DISTRICT:

JOHANNESBURG. POSTAL ADDRESS: LOWER DUTHE 59, BELVIDERE, KNYSNA, 6571.  
(4) NEW APPLICATION. (5) 1 X 5 PASSENGERS. (6) THE CONVEYANCE OF OTHER.  
(7) AUTHORITY:

FROM WITHIN THE MAGISTERIAL DISTRICT OF JOHANNESBURG TO ANY PLACE WITHIN THE BOUNDARIES OF THE REPUBLIC OF SOUTH AFRICA AND TO JOHANNESBURG INTERNATIONAL AIRPORT ON PRE-ARRANGED TRIPS, NO PICKUP OF PASSENGERS OUTSIDE OF JOHANNESBURG MAGISTERIAL DISTRICT.  
ON CONDITION THAT THE DRIVER SHALL IN HIS/HER POSSESSION CARRY A VALID PASSENGER LIABILITY INSURANCE.

OP.8285441. (2) SA CAB TRADING ID NO 200303098223. (3) DISTRICT: JOHANNESBURG. POSTAL ADDRESS: LOWER DUTHE 59, BELVIDERE, KNYSNA, 6571.  
(4) NEW APPLICATION. (5) 1 X 5 PASSENGERS. (6) THE CONVEYANCE OF OTHER.  
(7) AUTHORITY:

FROM WITHIN THE MAGISTERIAL DISTRICT OF JOHANNESBURG TO ANY PLACE WITHIN THE BOUNDARIES OF THE REPUBLIC OF SOUTH AFRICA AND TO JOHANNESBURG INTERNATIONAL AIRPORT ON PRE-ARRANGED TRIPS, NO PICKUP OF PASSENGERS OUTSIDE OF JOHANNESBURG MAGISTERIAL DISTRICT.  
ON CONDITION THAT THE DRIVER SHALL IN HIS/HER POSSESSION CARRY A VALID PASSENGER LIABILITY INSURANCE.

OP.8285442. (2) SA CAB TRADING ID NO 200303098223. (3) DISTRICT: JOHANNESBURG. POSTAL ADDRESS: LOWER DUTHE 59, BELVIDERE, KNYSNA, 6571.  
(4) NEW APPLICATION. (5) 1 X 5 PASSENGERS. (6) THE CONVEYANCE OF OTHER.  
(7) AUTHORITY:

FROM WITHIN THE MAGISTERIAL DISTRICT OF JOHANNESBURG TO ANY PLACE WITHIN THE BOUNDARIES OF THE REPUBLIC OF SOUTH AFRICA AND TO JOHANNESBURG INTERNATIONAL AIRPORT ON PRE-ARRANGED TRIPS, NO PICKUP OF PASSENGERS OUTSIDE OF JOHANNESBURG MAGISTERIAL DISTRICT.  
ON CONDITION THAT THE DRIVER SHALL IN HIS/HER POSSESSION CARRY A VALID PASSENGER LIABILITY INSURANCE.

OP.8285443. (2) SA CAB TRADING ID NO 200303098223. (3) DISTRICT: JOHANNESBURG. POSTAL ADDRESS: LOWER DUTHE 59, BELVIDERE, KNYSNA, 6571.  
(4) NEW APPLICATION. (5) 1 X 5 PASSENGERS. (6) THE CONVEYANCE OF OTHER.  
(7) AUTHORITY:

FROM WITHIN THE MAGISTERIAL DISTRICT OF JOHANNESBURG TO ANY PLACE WITHIN THE BOUNDARIES OF THE REPUBLIC OF SOUTH AFRICA AND TO JOHANNESBURG INTERNATIONAL AIRPORT ON PRE-ARRANGED TRIPS, NO PICKUP OF PASSENGERS OUTSIDE OF JOHANNESBURG MAGISTERIAL DISTRICT.  
ON CONDITION THAT THE DRIVER SHALL IN HIS/HER POSSESSION CARRY A VALID PASSENGER LIABILITY INSURANCE.

OP.8285444. (2) SA CAB TRADING ID NO 200303098223. (3) DISTRICT: JOHANNESBURG. POSTAL ADDRESS: LOWER DUTHE 59, BELVIDERE, KNYSNA, 6571.  
(4) NEW APPLICATION. (5) 1 X 5 PASSENGERS. (6) THE CONVEYANCE OF OTHER.  
(7) AUTHORITY:

FROM WITHIN THE MAGISTERIAL DISTRICT OF JOHANNESBURG TO ANY PLACE WITHIN THE BOUNDARIES OF THE REPUBLIC OF SOUTH AFRICA AND TO JOHANNESBURG INTERNATIONAL AIRPORT ON PRE-ARRANGED TRIPS, NO PICKUP OF PASSENGERS OUTSIDE OF JOHANNESBURG MAGISTERIAL DISTRICT.  
ON CONDITION THAT THE DRIVER SHALL IN HIS/HER POSSESSION CARRY A VALID PASSENGER LIABILITY INSURANCE.

OP.8285445. (2) SA CAB TRADING ID NO 200303098223. (3) DISTRICT: JOHANNESBURG. POSTAL ADDRESS: LOWER DUTHE 59, BELVIDERE, KNYSNA, 6571.  
(4) NEW APPLICATION. (5) 1 X 5 PASSENGERS. (6) THE CONVEYANCE OF OTHER.  
(7) AUTHORITY:

FROM WITHIN THE MAGISTERIAL DISTRICT OF JOHANNESBURG TO ANY PLACE WITHIN THE BOUNDARIES OF THE REPUBLIC OF SOUTH AFRICA AND TO JOHANNESBURG INTERNATIONAL AIRPORT ON PRE-ARRANGED TRIPS, NO PICKUP OF PASSENGERS OUTSIDE OF JOHANNESBURG MAGISTERIAL DISTRICT.  
ON CONDITION THAT THE DRIVER SHALL IN HIS/HER POSSESSION CARRY A VALID PASSENGER LIABILITY INSURANCE.

OP.8285446. (2) SA CAB TRADING ID NO 200303098223. (3) DISTRICT: JOHANNESBURG. POSTAL ADDRESS: LOWER DUTHE 59, BELVIDERE, KNYSNA, 6571.  
(4) NEW APPLICATION. (5) 1 X 5 PASSENGERS. (6) THE CONVEYANCE OF OTHER.  
(7) AUTHORITY:

FROM WITHIN THE MAGISTERIAL DISTRICT OF JOHANNESBURG TO ANY PLACE WITHIN THE BOUNDARIES OF THE REPUBLIC OF SOUTH AFRICA AND TO JOHANNESBURG INTERNATIONAL AIRPORT ON PRE-ARRANGED TRIPS, NO PICKUP OF PASSENGERS OUTSIDE OF JOHANNESBURG MAGISTERIAL DISTRICT.  
ON CONDITION THAT THE DRIVER SHALL IN HIS/HER POSSESSION CARRY A VALID PASSENGER LIABILITY INSURANCE.

OP.8285447. (2) SA CAB TRADING ID NO 200303098223. (3) DISTRICT: JOHANNESBURG. POSTAL ADDRESS: LOWER DUTHE 59, BELVIDERE, KNYSNA, 6571.

(4) NEW APPLICATION. (5) 1 X 5 PASSENGERS. (6) THE CONVEYANCE OF OTHER.  
(7) AUTHORITY:  
FROM WITHIN THE MAGISTERIAL DISTRICT OF JOHANNESBURG TO ANY PLACE WITHIN  
THE BOUNDARIES OF THE REPUBLIC OF SOUTH AFRICA AND TO JOHANNESBURG  
INTERNATIONAL AIRPORT ON PRE-ARRANGED TRIPS, NO PICKUP OF PASSENGERS  
OUTSIDE OF JOHANNESBURG MAGISTERIAL DISTRICT.  
ON CONDITION THAT THE DRIVER SHALL IN HIS/HER POSSESSION CARRY A VALID  
PASSENGER LIABILITY INSURANCE.

OP.8285661. (2) SA CAB TRADING ID NO 200303098223. (3) DISTRICT:  
JOHANNESBURG. POSTAL ADDRESS: LOWER DUTHE 59, BELVIDERE, KNYSNA, 6571.  
(4) NEW APPLICATION. (5) 1 X 5 PASSENGERS. (6) THE CONVEYANCE OF OTHER.  
(7) AUTHORITY:  
FROM WITHIN THE MAGISTERIAL DISTRICT OF JOHANNESBURG TO ANY PLACE WITHIN  
THE BOUNDARIES OF THE REPUBLIC OF SOUTH AFRICA AND TO JOHANNESBURG  
INTERNATIONAL AIRPORT ON PRE-ARRANGED TRIPS, NO PICKUP OF PASSENGERS  
OUTSIDE OF JOHANNESBURG MAGISTERIAL DISTRICT.  
ON CONDITION THAT THE DRIVER SHALL IN HIS/HER POSSESSION CARRY A VALID  
PASSENGER LIABILITY INSURANCE.

OP.8285662. (2) SA CAB TRADING ID NO 200303098223. (3) DISTRICT:  
JOHANNESBURG. POSTAL ADDRESS: LOWER DUTHE 59, BELVIDERE, KNYSNA, 6571.  
(4) NEW APPLICATION. (5) 1 X 5 PASSENGERS. (6) THE CONVEYANCE OF OTHER.  
(7) AUTHORITY:  
FROM WITHIN THE MAGISTERIAL DISTRICT OF JOHANNESBURG TO ANY PLACE WITHIN  
THE BOUNDARIES OF THE REPUBLIC OF SOUTH AFRICA AND TO JOHANNESBURG  
INTERNATIONAL AIRPORT ON PRE-ARRANGED TRIPS, NO PICKUP OF PASSENGERS  
OUTSIDE OF JOHANNESBURG MAGISTERIAL DISTRICT.  
ON CONDITION THAT THE DRIVER SHALL IN HIS/HER POSSESSION CARRY A VALID  
PASSENGER LIABILITY INSURANCE.

OP.8285663. (2) SA CAB TRADING ID NO 200303098223. (3) DISTRICT:  
JOHANNESBURG. POSTAL ADDRESS: LOWER DUTHE 59, BELVIDERE, KNYSNA, 6571.  
(4) NEW APPLICATION. (5) 1 X 5 PASSENGERS. (6) THE CONVEYANCE OF OTHER.  
(7) AUTHORITY:  
FROM WITHIN THE MAGISTERIAL DISTRICT OF JOHANNESBURG TO ANY PLACE WITHIN  
THE BOUNDARIES OF THE REPUBLIC OF SOUTH AFRICA AND TO JOHANNESBURG  
INTERNATIONAL AIRPORT ON PRE-ARRANGED TRIPS, NO PICKUP OF PASSENGERS  
OUTSIDE OF JOHANNESBURG MAGISTERIAL DISTRICT.  
ON CONDITION THAT THE DRIVER SHALL IN HIS/HER POSSESSION CARRY A VALID  
PASSENGER LIABILITY INSURANCE.

OP.8285664. (2) SA CAB TRADING ID NO 200303098223. (3) DISTRICT:  
JOHANNESBURG. POSTAL ADDRESS: LOWER DUTHE 59, BELVIDERE, KNYSNA, 6571.  
(4) NEW APPLICATION. (5) 1 X 5 PASSENGERS. (6) THE CONVEYANCE OF OTHER.  
(7) AUTHORITY:  
FROM WITHIN THE MAGISTERIAL DISTRICT OF JOHANNESBURG TO ANY PLACE WITHIN  
THE BOUNDARIES OF THE REPUBLIC OF SOUTH AFRICA AND TO JOHANNESBURG  
INTERNATIONAL AIRPORT ON PRE-ARRANGED TRIPS, NO PICKUP OF PASSENGERS  
OUTSIDE OF JOHANNESBURG MAGISTERIAL DISTRICT.  
ON CONDITION THAT THE DRIVER SHALL IN HIS/HER POSSESSION CARRY A VALID  
PASSENGER LIABILITY INSURANCE.

OP.8285665. (2) SA CAB TRADING ID NO 200303098223. (3) DISTRICT:  
JOHANNESBURG. POSTAL ADDRESS: LOWER DUTHE 59, BELVIDERE, KNYSNA, 6571.  
(4) NEW APPLICATION. (5) 1 X 5 PASSENGERS. (6) THE CONVEYANCE OF OTHER.  
(7) AUTHORITY:  
FROM WITHIN THE MAGISTERIAL DISTRICT OF JOHANNESBURG TO ANY PLACE WITHIN  
THE BOUNDARIES OF THE REPUBLIC OF SOUTH AFRICA AND TO JOHANNESBURG  
INTERNATIONAL AIRPORT ON PRE-ARRANGED TRIPS, NO PICKUP OF PASSENGERS  
OUTSIDE OF JOHANNESBURG MAGISTERIAL DISTRICT.  
ON CONDITION THAT THE DRIVER SHALL IN HIS/HER POSSESSION CARRY A VALID  
PASSENGER LIABILITY INSURANCE.

OP.8285666. (2) SA CAB TRADING ID NO 200303098223. (3) DISTRICT:  
JOHANNESBURG. POSTAL ADDRESS: LOWER DUTHE 59, BELVIDERE, KNYSNA, 6571.  
(4) NEW APPLICATION. (5) 1 X 5 PASSENGERS. (6) THE CONVEYANCE OF OTHER.  
(7) AUTHORITY:  
FROM WITHIN THE MAGISTERIAL DISTRICT OF JOHANNESBURG TO ANY PLACE WITHIN  
THE BOUNDARIES OF THE REPUBLIC OF SOUTH AFRICA AND TO JOHANNESBURG  
INTERNATIONAL AIRPORT ON PRE-ARRANGED TRIPS, NO PICKUP OF PASSENGERS  
OUTSIDE OF JOHANNESBURG MAGISTERIAL DISTRICT.  
ON CONDITION THAT THE DRIVER SHALL IN HIS/HER POSSESSION CARRY A VALID  
PASSENGER LIABILITY INSURANCE.

OP.8285667. (2) SA CAB TRADING ID NO 200303098223. (3) DISTRICT:  
JOHANNESBURG. POSTAL ADDRESS: LOWER DUTHE 59, BELVIDERE, KNYSNA, 6571.  
(4) NEW APPLICATION. (5) 1 X 5 PASSENGERS. (6) THE CONVEYANCE OF OTHER.



**(7) AUTHORITY:**

FROM WITHIN THE MAGISTERIAL DISTRICT OF JOHANNESBURG TO ANY PLACE WITHIN THE BOUNDARIES OF THE REPUBLIC OF SOUTH AFRICA AND TO JOHANNESBURG INTERNATIONAL AIRPORT ON PRE-ARRANGED TRIPS, NO PICKUP OF PASSENGERS OUTSIDE OF JOHANNESBURG MAGISTERIAL DISTRICT.  
ON CONDITION THAT THE DRIVER SHALL IN HIS/HER POSSESSION CARRY A VALID PASSENGER LIABILITY INSURANCE.

OP.8286298. (2) SA CAB TRADING ID NO 200303098223. (3) DISTRICT: JOHANNESBURG. POSTAL ADDRESS: LOWER DUTHE 59, BELVIDERE, KNYSNA, 6571.  
(4) NEW APPLICATION. (5) 1 X 5 PASSENGERS. (6) THE CONVEYANCE OF OTHER.

**(7) AUTHORITY:**

FROM WITHIN THE MAGISTERIAL DISTRICT OF JOHANNESBURG TO ANY PLACE WITHIN THE BOUNDARIES OF THE REPUBLIC OF SOUTH AFRICA AND TO JOHANNESBURG INTERNATIONAL AIRPORT ON PRE-ARRANGED TRIPS, NO PICKUP OF PASSENGERS OUTSIDE OF JOHANNESBURG MAGISTERIAL DISTRICT.  
ON CONDITION THAT THE DRIVER SHALL IN HIS/HER POSSESSION CARRY A VALID PASSENGER LIABILITY INSURANCE.

OP.8286300. (2) SA CAB TRADING ID NO 200303098223. (3) DISTRICT: JOHANNESBURG. POSTAL ADDRESS: LOWER DUTHE 59, BELVIDERE, KNYSNA, 6571.  
(4) NEW APPLICATION. (5) 1 X 5 PASSENGERS. (6) THE CONVEYANCE OF OTHER.

**(7) AUTHORITY:**

FROM WITHIN THE MAGISTERIAL DISTRICT OF JOHANNESBURG TO ANY PLACE WITHIN THE BOUNDARIES OF THE REPUBLIC OF SOUTH AFRICA AND TO JOHANNESBURG INTERNATIONAL AIRPORT ON PRE-ARRANGED TRIPS, NO PICKUP OF PASSENGERS OUTSIDE OF JOHANNESBURG MAGISTERIAL DISTRICT.  
ON CONDITION THAT THE DRIVER SHALL IN HIS/HER POSSESSION CARRY A VALID PASSENGER LIABILITY INSURANCE.

OP.8286301. (2) SA CAB TRADING ID NO 200303098223. (3) DISTRICT: JOHANNESBURG. POSTAL ADDRESS: LOWER DUTHE 59, BELVIDERE, KNYSNA, 6571.  
(4) NEW APPLICATION. (5) 1 X 5 PASSENGERS. (6) THE CONVEYANCE OF OTHER.

**(7) AUTHORITY:**

FROM WITHIN THE MAGISTERIAL DISTRICT OF JOHANNESBURG TO ANY PLACE WITHIN THE BOUNDARIES OF THE REPUBLIC OF SOUTH AFRICA AND TO JOHANNESBURG INTERNATIONAL AIRPORT ON PRE-ARRANGED TRIPS, NO PICKUP OF PASSENGERS OUTSIDE OF JOHANNESBURG MAGISTERIAL DISTRICT.  
ON CONDITION THAT THE DRIVER SHALL IN HIS/HER POSSESSION CARRY A VALID PASSENGER LIABILITY INSURANCE.

OP.8286304. (2) SA CAB TRADING ID NO 200303098223. (3) DISTRICT: JOHANNESBURG. POSTAL ADDRESS: LOWER DUTHE 59, BELVIDERE, KNYSNA, 6571.  
(4) NEW APPLICATION. (5) 1 X 5 PASSENGERS. (6) THE CONVEYANCE OF OTHER.

**(7) AUTHORITY:**

FROM WITHIN THE MAGISTERIAL DISTRICT OF JOHANNESBURG TO ANY PLACE WITHIN THE BOUNDARIES OF THE REPUBLIC OF SOUTH AFRICA AND TO JOHANNESBURG INTERNATIONAL AIRPORT ON PRE-ARRANGED TRIPS, NO PICKUP OF PASSENGERS OUTSIDE OF JOHANNESBURG MAGISTERIAL DISTRICT.  
ON CONDITION THAT THE DRIVER SHALL IN HIS/HER POSSESSION CARRY A VALID PASSENGER LIABILITY INSURANCE.

OP.8286305. (2) SA CAB TRADING ID NO 200303098223. (3) DISTRICT: JOHANNESBURG. POSTAL ADDRESS: LOWER DUTHE 59, BELVIDERE, KNYSNA, 6571.  
(4) NEW APPLICATION. (5) 1 X 5 PASSENGERS. (6) THE CONVEYANCE OF OTHER.

**(7) AUTHORITY:**

FROM WITHIN THE MAGISTERIAL DISTRICT OF JOHANNESBURG TO ANY PLACE WITHIN THE BOUNDARIES OF THE REPUBLIC OF SOUTH AFRICA AND TO JOHANNESBURG INTERNATIONAL AIRPORT ON PRE-ARRANGED TRIPS, NO PICKUP OF PASSENGERS OUTSIDE OF JOHANNESBURG MAGISTERIAL DISTRICT.  
ON CONDITION THAT THE DRIVER SHALL IN HIS/HER POSSESSION CARRY A VALID PASSENGER LIABILITY INSURANCE.

OP.8286307. (2) SA CAB TRADING ID NO 200303098223. (3) DISTRICT: JOHANNESBURG. POSTAL ADDRESS: LOWER DUTHE 59, BELVIDERE, KNYSNA, 6571.  
(4) NEW APPLICATION. (5) 1 X 5 PASSENGERS. (6) THE CONVEYANCE OF OTHER.

**(7) AUTHORITY:**

FROM WITHIN THE MAGISTERIAL DISTRICT OF JOHANNESBURG TO ANY PLACE WITHIN THE BOUNDARIES OF THE REPUBLIC OF SOUTH AFRICA AND TO JOHANNESBURG INTERNATIONAL AIRPORT ON PRE-ARRANGED TRIPS, NO PICKUP OF PASSENGERS OUTSIDE OF JOHANNESBURG MAGISTERIAL DISTRICT.  
ON CONDITION THAT THE DRIVER SHALL IN HIS/HER POSSESSION CARRY A VALID PASSENGER LIABILITY INSURANCE.

OP.8286309. (2) SA CAB TRADING ID NO 200303098223. (3) DISTRICT: JOHANNESBURG. POSTAL ADDRESS: LOWER DUTHE 59, BELVIDERE, KNYSNA, 6571.  
(4) NEW APPLICATION. (5) 1 X 5 PASSENGERS. (6) THE CONVEYANCE OF OTHER.

**(7) AUTHORITY:**

FROM WITHIN THE MAGISTERIAL DISTRICT OF JOHANNESBURG TO ANY PLACE WITHIN THE BOUNDARIES OF THE REPUBLIC OF SOUTH AFRICA AND TO JOHANNESBURG INTERNATIONAL AIRPORT ON PRE-ARRANGED TRIPS, NO PICKUP OF PASSENGERS OUTSIDE OF JOHANNESBURG MAGISTERIAL DISTRICT. ON CONDITION THAT THE DRIVER SHALL IN HIS/HER POSSESSION CARRY A VALID PASSENGER LIABILITY INSURANCE.

OP.8286310. (2) SA CAB TRADING ID NO 200303098223. (3) DISTRICT: JOHANNESBURG. POSTAL ADDRESS: LOWER DUTHE 59, BELVIDERE, KNYSNA, 6571. (4) NEW APPLICATION. (5) 1 X 5 PASSENGERS. (6) THE CONVEYANCE OF OTHER. (7) AUTHORITY:

FROM WITHIN THE MAGISTERIAL DISTRICT OF JOHANNESBURG TO ANY PLACE WITHIN THE BOUNDARIES OF THE REPUBLIC OF SOUTH AFRICA AND TO JOHANNESBURG INTERNATIONAL AIRPORT ON PRE-ARRANGED TRIPS, NO PICKUP OF PASSENGERS OUTSIDE OF JOHANNESBURG MAGISTERIAL DISTRICT. ON CONDITION THAT THE DRIVER SHALL IN HIS/HER POSSESSION CARRY A VALID PASSENGER LIABILITY INSURANCE.

OP.8286312. (2) SA CAB TRADING ID NO 200303098223. (3) DISTRICT: JOHANNESBURG. POSTAL ADDRESS: LOWER DUTHE 59, BELVIDERE, KNYSNA, 6571. (4) NEW APPLICATION. (5) 1 X 5 PASSENGERS. (6) THE CONVEYANCE OF OTHER. (7) AUTHORITY:

FROM WITHIN THE MAGISTERIAL DISTRICT OF JOHANNESBURG TO ANY PLACE WITHIN THE BOUNDARIES OF THE REPUBLIC OF SOUTH AFRICA AND TO JOHANNESBURG INTERNATIONAL AIRPORT ON PRE-ARRANGED TRIPS, NO PICKUP OF PASSENGERS OUTSIDE OF JOHANNESBURG MAGISTERIAL DISTRICT. ON CONDITION THAT THE DRIVER SHALL IN HIS/HER POSSESSION CARRY A VALID PASSENGER LIABILITY INSURANCE.

OP.8286313. (2) SA CAB TRADING ID NO 200303098223. (3) DISTRICT: JOHANNESBURG. POSTAL ADDRESS: LOWER DUTHE 59, BELVIDERE, KNYSNA, 6571. (4) NEW APPLICATION. (5) 1 X 5 PASSENGERS. (6) THE CONVEYANCE OF OTHER. (7) AUTHORITY:

FROM WITHIN THE MAGISTERIAL DISTRICT OF JOHANNESBURG TO ANY PLACE WITHIN THE BOUNDARIES OF THE REPUBLIC OF SOUTH AFRICA AND TO JOHANNESBURG INTERNATIONAL AIRPORT ON PRE-ARRANGED TRIPS, NO PICKUP OF PASSENGERS OUTSIDE OF JOHANNESBURG MAGISTERIAL DISTRICT. ON CONDITION THAT THE DRIVER SHALL IN HIS/HER POSSESSION CARRY A VALID PASSENGER LIABILITY INSURANCE.

OP.8286316. (2) SA CAB TRADING ID NO 200303098223. (3) DISTRICT: JOHANNESBURG. POSTAL ADDRESS: LOWER DUTHE 59, BELVIDERE, KNYSNA, 6571. (4) NEW APPLICATION. (5) 1 X 5 PASSENGERS. (6) THE CONVEYANCE OF OTHER. (7) AUTHORITY:

FROM WITHIN THE MAGISTERIAL DISTRICT OF JOHANNESBURG TO ANY PLACE WITHIN THE BOUNDARIES OF THE REPUBLIC OF SOUTH AFRICA AND TO JOHANNESBURG INTERNATIONAL AIRPORT ON PRE-ARRANGED TRIPS, NO PICKUP OF PASSENGERS OUTSIDE OF JOHANNESBURG MAGISTERIAL DISTRICT. ON CONDITION THAT THE DRIVER SHALL IN HIS/HER POSSESSION CARRY A VALID PASSENGER LIABILITY INSURANCE.

OP.8286317. (2) SA CAB TRADING ID NO 200303098223. (3) DISTRICT: JOHANNESBURG. POSTAL ADDRESS: LOWER DUTHE 59, BELVIDERE, KNYSNA, 6571. (4) NEW APPLICATION. (5) 1 X 5 PASSENGERS. (6) THE CONVEYANCE OF OTHER. (7) AUTHORITY:

FROM WITHIN THE MAGISTERIAL DISTRICT OF JOHANNESBURG TO ANY PLACE WITHIN THE BOUNDARIES OF THE REPUBLIC OF SOUTH AFRICA AND TO JOHANNESBURG INTERNATIONAL AIRPORT ON PRE-ARRANGED TRIPS, NO PICKUP OF PASSENGERS OUTSIDE OF JOHANNESBURG MAGISTERIAL DISTRICT. ON CONDITION THAT THE DRIVER SHALL IN HIS/HER POSSESSION CARRY A VALID PASSENGER LIABILITY INSURANCE.

OP.8287489. (2) BLANKET D ID NO 5106285494084. POSTAL ADDRESS: 11010 ORLANDO WEST, SOWETO, 1804. (4) TRANSFER OF PERMIT, PERMIT NO. 143396/1 FROM KUBHEKA BC (15 X PASSENGERS, DISTRICT: JOHANNESBURG). (7) AUTHORITY AS IN LAST MENTIONED PERMIT(S).

OP.8287503. (2) BOMBA ML ID NO 4103010245080. POSTAL ADDRESS: 24 KEIS KAMMARIVER STREET, S.E. 4, VANDERBIJLPARK, 1911. (4) TRANSFER OF PERMIT(15-23), PERMIT NO. 829817/0 FROM BOMBA TAXIS PS (15 X PASSENGERS, DISTRICT: VEREENIGING). (7) AUTHORITY AS IN LAST MENTIONED PERMIT(S).

OP.8287529. (2) BOMBA ML ID NO 4103010245080. POSTAL ADDRESS: 24 KEIS KAMMARIVER STREET, S.E. 4, VANDERBIJLPARK, 1911. (4) TRANSFER OF PERMIT(15-16), PERMIT NO. 1001385/0 FROM BOMBA TAXIS PS (15 X PASSENGERS, DISTRICT: VEREENIGING). (7) AUTHORITY AS IN LAST MENTIONED PERMIT(S).

OP.8287797. (2) ZONDO M ID NO 6803036213081. POSTAL ADDRESS: 877 EXT1, KWA THEMA, SPRINGS, 1575. (4) TRANSFER OF PERMIT, PERMIT NO. 141096/0 FROM MKOKO BE (15 X PASSENGERS, DISTRICT: JOHANNESBURG). (7) AUTHORITY AS IN LAST MENTIONED PERMIT(S).

OP.8287799. (2) MASHABA P ID NO 6204295502084. POSTAL ADDRESS: 2018 SILUMA VIEW, KATLEHONG, 1832. (4) TRANSFER OF PERMIT(14-15), PERMIT NO. 116164/0 FROM NGWENYA NM (14 X PASSENGERS, DISTRICT: SPRINGS). (7) AUTHORITY AS IN LAST MENTIONED PERMIT(S).


---





Sabinet Online Ltd has established itself, for more than a decade, as a leader in facilitating electronic access to gazetted information.

Are you looking for information published in Gazettes such as changes to Acts, Regulations of Acts, Notices, Liquidation & distribution accounts on deceased estates?



**Search no more.**

**Sabinet Online's SA Gazettes provides immediate access to full-text databases of Government and Provincial Gazettes, the Government Gazette Index and Parliamentary Bills. Updated daily.**


The SA Gazettes is considered in all industry sectors as the most comprehensive collection of searchable gazette data on the Internet. With SA Gazettes you have access to the electronic full-text of the Government Gazette and all Provincial Gazettes.

- The Government Gazette - from January 1994
- All Provincial Gazettes - from September 1995
- Indexes pertaining to the past week's Government and all Provincial Gazettes.
- Parliamentary Bills - from January 1999

**We facilitate access to information**  
**[www.sabinet.co.za](http://www.sabinet.co.za)**

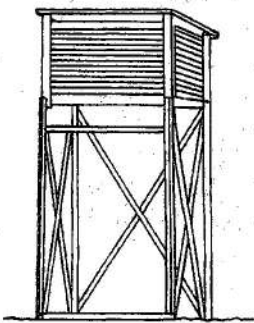

Tel: +27 12 643 9500; Fax: +27 12 663 3543; E-mail: [info@sabinet.co.za](mailto:info@sabinet.co.za)










Department of Environmental Affairs and Tourism

# SA WEATHER BUREAU SA WEERBURO



**W  
E  
A  
T  
H  
E  
R  
·  
S  
E  
R  
V  
I  
C  
E  
S  
·  
W  
E  
E  
R  
D  
I  
E  
N  
S  
T  
E**







# DIE WEERBURO HELP BOERE OM HULLE OES TE BEPLAN



DIE WEERBURO: DEPARTEMENT VAN OMGEWINGSAKE EN TOERISME  
THE WEATHER BUREAU: DEPARTMENT OF ENVIRONMENTAL AFFAIRS & TOURISM

Printed by and obtainable from the Government Printer, Bosman Street, Private Bag X85, Pretoria, 0001

Publications: Tel: (012) 334-4508, 334-4509, 334-4510

Advertisements: Tel: (012) 334-4673, 334-4674, 334-4504

Subscriptions: Tel: (012) 334-4735, 334-4736, 334-4737

Cape Town Branch: Tel: (021) 465-7531

Gedruk deur en verkrygbaar by die Staatsdrukker, Bosmanstraat, Privaatsak X85, Pretoria, 0001

Publikasies: Tel: (012) 334-4508, 334-4509, 334-4510

Advertensies: Tel: (012) 334-4673, 334-4674, 334-4504

Subskripsies: Tel: (012) 334-4735, 334-4736, 334-4737

Kaapstad-tak: Tel: (021) 465-7531