

WEBBER WENTZEL  
BOWENS  
10 ERICKER ROAD  
RICHMOND GOLFVARD  
JOHANNESBURG 2196



# Government Gazette Staatskoerant

REPUBLIC OF SOUTH AFRICA  
REPUBLIEK VAN SUID-AFRIKA

Vol. 486

Pretoria, 9 December 2005  
Desember 2005

No. 28296



**AIDS HELPLINE: 0800-0123-22 Prevention is the cure**

**CONTENTS****INHOUD**

<i>No.</i>	<i>Page No.</i>	<i>Gazette No.</i>	<i>No.</i>	<i>Bladsy No.</i>	<i>Koerant No.</i>
<b>Transport, Department of</b>			<b>Vervoer, Departement van</b>		
Applications for Public Road Carrier Permits:			Aansoeke om Openbare Padvervoerpermities:		
Johannesburg .....	5	28296	Johannesburg .....	5	28296
East London .....	26	28296	Oos-Londen .....	26	28296
Bloemfontein .....	27	28296	Bloemfontein .....	27	28296
George .....	43	28296	George .....	43	28296
Port Elizabeth .....	23	28296	Port Elizabeth .....	23	28296
Goodwood .....	66	28296	Goodwood .....	66	28296



## APPLICATIONS FOR PUBLIC ROAD CARRIER PERMITS

Particulars in respect of applications for public road carrier permits (as submitted to the respective local road transportation boards or the National Transport Commission) indicating, firstly, the reference number, and then—

- (a) the name of the applicant;
- (b) the place where the applicant conducts his business or wishes to conduct his business, as well as his postal address;
- (c) the nature of the application, that is whether it is an application for—
  - (C1) the grant of such permit;
  - (C2) the grant of additional authorisation;
  - (C3) the amendment of a route;
  - (C4) the amendment of a time-table;
  - (C5) the amendment of tariffs;
  - (C6) the renewal of such permit;
  - (C7) the transfer of such permit;
  - (C8) the change of the name of the undertaking concerned;
  - (C9) the replacement of a vehicle;
  - (C10) the amendment of vehicle particulars; or
  - (C11) an additional vehicle with existing authorisation;

—as well as, in the case of an application contemplated in (C6) or (C7)—

- (C12) the number of the permit concerned;
- (d) the number and type of vehicles, including the carrying capacity or gross vehicle mass of the vehicles involved in the application;
- (e) the nature of the road transportation or proposed road transportation, that is whether it involves persons or goods, or both;
- (f) the class or classes of goods that are conveyed or are to be conveyed; and
- (g) the points between or the route or routes along or the area or areas within which the road transportation is conducted or the proposed road transportation is to be conducted,

where any of (a) to (g) are applicable, are published below in terms of section 14 (1) of the Road Transportation Act, 1977 (Act No. 74 of 1977).

In terms of regulation 4 of the Road Transportation Regulations, 1977, written representations supporting or opposing these applications must, within 21 (twenty-one) days from the date of this publication, be lodged by hand with, or dispatched by registered post to, the local road transportation board concerned in quadruplicate, and lodged by hand with, or dispatched by registered post to, the applicant at his advertised address [see (b)] in single copy.

## AANSOEKE OM OPENBARE PADVERVOERPERMITTE

Besonderhede ten opsigte van aansoeke om openbare padvervoerpermitte (soos ingedien by die onderskeie plaaslike padvervoerrade of die Nasionale Vervoerkommissie) met aanduiding van, eerstens die verwysingsnommer, en dan—

- (a) die naam van die aansoeker;
- (b) die plek waar die aansoeker sy besigheid dryf of wil dryf, asook sy posadres;
- (c) die aard van die aansoek, dit wil sê of dit 'n aansoek om—
  - (C1) die toestaan van sodanige permit;
  - (C2) die toestaan van bykomende magtiging;

- (C3) die wysiging van 'n roete;
- (C4) die wysiging van 'n tydtafel;
- (C5) die wysiging van tariewe;
- (C6) die hernuwing van sodanige permit;
- (C7) die oordrag van sodanige permit;
- (C8) die verandering van die naam van die betrokke onderneming;
- (C9) die vervanging van 'n voertuig;
- (C10) die wysiging van voertuigbesonderhede; of
- (C11) 'n bykomende voertuig met bestaande magtiging is;  
—asook in die geval van 'n aansoek in (C6) of (C7) bedoel—
- (C12) die nommer van die betrokke permit;
- (d) die getal en tipe voertuie, met inbegrip van die dra vermoë of die bruto voertuigmassa van die voertuie wat by die aansoek betrokke is;
- (e) die aard van die padvervoer of voorgenome padvervoer, dit wil sê of dit persone of goedere, of albei behels;
- (f) die klas of klasse van goedere wat vervoer word of vervoer staan te word; en
- (g) die punte waartussen die roete of roetes waaroor die gebied of gebiede waarbinne die padvervoer onderneem staan te word,

waar enige van (a) tot (g) van toepassing is, word ingevolge artikel 14 (1) van die Wet op Padvervoer, 1977 (Wet No. 74 van 1977), hieronder gepubliseer.

Ingevolge regulasie 4 van die Padvervoerregulasies, 1977, moet skriftelike vertoë ter ondersteuning of bestryding van hierdie aansoeke, binne 21 (een-en-twintig) dae vanaf die datum van hierdie publikasie, in viervoud, óf per hand ingedien word by óf per geregistreerde pos, gestuur word aan die betrokke padvervoerraad en in enkelvoud of per hand ingedien word by óf per geregistreerde pos, gestuur word aan die aansoeker by sy gepubliseerde adres [kyk (b)].

**JOHANNESBURG**

*Address to which representations must be submitted: The Secretary, Local Road Transportation Board, Private Bag X12, Johannesburg, 2000, and the respective applicant.*

*Adres waarheen vertoë gerig moet word: Die Sekretaris, Plaaslike Padvervoerraad, Privaat Sak X12, Johannesburg, 2000, en die betrokke applikant.*

Full particulars in respect of each application are open to inspection at the Local Road Transportation Board's office.

Volle besonderhede ten opsigte van elke aansoek lê ter insae by die Plaaslike Padvervoerraad se kantoor.

from/van : 2005/11/30  
from/van : b9

to/tot : 2005/11/30  
to/tot : b9

## **ADVERTISING OF APPLICATION RELATING TO PERMITS IN THE PROVINCIAL GAZETTE:**

### **1. THE TAXI ACT:**

#### **“GAUTENG TRANSPORT PERMIT BOARD APPLICATION RELATING TO PERMITS IN TERMS OF THE GAUTENG INTERIM MINIBUS TAXI-TYPE SERVICES ACT, 1997 (ACT NO. 11 OF 1997)**

Particulars in respect of applications relating to permits as submitted to the Gauteng Transport Permit Board are published below in terms of section 21(1) of the Gauteng Interim Minibus Taxi-type Services Act, 1997 (Act no 11 of 1997) (“the Act”) and regulation 36 of the Regulations to the Act. Full particulars in respect of the applications are available for scrutiny at the Board’s offices.

In terms of Section 21(3) of the Act read with regulation 44 of the Regulations thereto, written recommendations supporting or opposing these applications must be lodged with the board not later than 21 days after the date of this publication or from the date that the particulars were published in a newspaper, whichever is the later. Where these representations object to the application, they must-

- (I) set out particulars of the interested person’s transport services or interests that are effected by the application, and
- (II) specify to what extent and in what manner such services or interests are affected by the application

#### **GAUTENG TRANSPORT PERMIT BOARD APPLICATIONS RELATING TO PERMITS IN TERMS OF THE GAUTENG INTERIM ROAD TRANSPORT ACT, 1998 (ACT NO. 2 OF 1998)**

Particulars in respect of applications relating to permits as submitted to the Gauteng Transport Permit Board (“the board”), are published below in terms of section 11(1) of the Gauteng Interim Road Transport Act, 1998 (Act No. 2 of 1998) (“the Act”) and regulation 6 of the Regulations to the Act. Full particulars in respect of the applications are available for scrutiny at the Board’s offices.

In terms of section 11(2) of the Act and Regulation 14 of the Regulations to the Act, where an interested person wishes to make representations supporting or opposing these applications, they must, not later than 21 days after the date of the publication be lodged in writing by hand with, or sent by registered post to, the Board.”



OP.8280123. (2) ADAMS DS ID NO 6308105070081. (3) DISTRICT: RANDBURG. POSTAL ADDRESS: EXT4, ELDORADO PARK, KLIPTOWN, 1812. (4) NEW APPLICATION. (5) 1 X 10 PASSENGERS. (6) THE CONVEYANCE OF OTHER. (7) AUTHORITY: THE CONVEYANCE OF EMPLOYEES :- THE CONVEYANCE OF MUNNIK BASSON DAGAMA INC. EMPLOYEES:- FROM POINTS WITHIN THE MUNICIPAL BOUNDARIES OF ELDORADO PARK TO POINTS WITHIN THE MUNICIPAL AREA OF RANDBURG AND RETURN. ON CONDITION THAT THE DRIVER SHALL IN HIS/HER POSSESSION CARRY A PASSENGER LIABILITY INSURANCE.

OP.8283496. (2) MOTLHAKI SJ ID NO 4002215328081. (3) DISTRICT: JOHANNESBURG. POSTAL ADDRESS: 1921 DR NKOMO STREET, BOIPATONG, VANDERBIJLPARK, 1911. (4) NEW APPLICATION. (5) 1 X 15 PASSENGERS. (6) THE CONVEYANCE OF OTHER. (7) AUTHORITY: OPERATING FROM BOIPATONG TO RUSTERVAAL AND ROSHNEE 9 JACARANDA AVE RUSTERVAAL ON CONDITION THAT THE DRIVER SHALL ALWAYS IN HIS/HER POSSESSION CARRY A VALID PASSENGER LIABILITY INSURANCE COVER.

OP.8283669. (2) MALULEKA RM ID NO 5506065267081. (3) DISTRICT: JOHANNESBURG. POSTAL ADDRESS: P.O. BOX 641, BERGULEI, BERGULEI, 0000. (4) NEW APPLICATION. (5) 1 X 10 PASSENGERS. (6) THE CONVEYANCE OF OTHER. (7) AUTHORITY: DEPART FROM SEBOKENG TO VEREENIGING SCHOOL; 1. SELBORNE PRIMARY KRUGER AVENUE VEREENIGING 2. ARCON PARK PRIMARY COR MINT AND LEE STREETS VEREENIGING ON CONDITION THAT THE DRIVER SHALL ALWAYS IN HIS/HER POSSESSION CARRY A VALID PASSENGER LIABILITY INSURANCE COVER.

OP.8283670. (2) MOTSITSI LJ ID NO 5301075689080. (3) DISTRICT: JOHANNESBURG. POSTAL ADDRESS: NO. 50041 ZONE 3, SEBOKENG, 1983. (4) NEW APPLICATION. (5) 1 X 10 PASSENGERS. (6) THE CONVEYANCE OF OTHER. (7) AUTHORITY: FROM SEBOKENG PALMSPRINGS EXT 11 BOITUMELO TO VANDERBIJLPARK; ELSHADAI MALCOM BLVD VDB OLIVER LODGE ; LODGE ST VDB VAAL HIGH AND PRIMARY JOSEPH ADDISON ST VDB EMMANUEL PINE DENE BERNARD SHAW ST VDB PARK RIDGE BEZUIDENHOUT ST VDB ON CONDITION THAT THE DRIVER SHALL ALWAYS IN HIS/HER POSSESSION CARRY A VALID PASSENGER LIABILITY INSURANCE COVER .

OP.8283671. (2) NTOKOTO NL ID NO 6903075429083. (3) DISTRICT: JOHANNESBURG. POSTAL ADDRESS: 12123 EVATON WEST, EVATON, 1984. (4) NEW APPLICATION. (5) 1 X 14 PASSENGERS. (6) THE CONVEYANCE OF OTHER. (7) AUTHORITY: OPERATING BETWEEN EVATON NORTH AND ROSHNEE SECONDARY SCHOOL ON CONDITION THAT THE DRIVER SHALL ALWAYS IN HIS/HER POSSESSION CARRY A VALID PASSENGER LIABILITY INSURANCE COVER .

OP.8283672. (2) MAZIBUKO BP ID NO 5209295578084. (3) DISTRICT: JOHANNESBURG. POSTAL ADDRESS: 39 BENDIS AVENUE, BEDWORTH PARK, BEDWORTH PARK, 1940. (4) NEW APPLICATION. (5) 1 X 12 PASSENGERS. (6) THE CONVEYANCE OF OTHER. (7) AUTHORITY: FROM BEDWORTH PARK TO VANDERBIJLPARK AND BARK TO BEDWORTH PARK 1. PARK RIDLIE ; BEZUIDENHOUT STREET , VANDERBIJLPARK. 2. PINE DENE ; BERNARD SHAW STREET , VANDERBIJLPARK 3. VAAL PRIMARY ; JOSEPH ADDISON VANDERBIJLPARK 4. SANCTA MARIA ; CONVENT ROSINI ROAD, VANDERBIJLPARK ON CONDITION THAT THE DRIVER SHALL ALWAYS IN HIS/HER POSSESSION CARRY A VALID PASSENGER LIABILITY INSURANCE COVER.

OP.8283674. (2) KHAMBULE H ID NO 6509230440087. (3) DISTRICT: JOHANNESBURG. POSTAL ADDRESS: 21 JANNETTE STREET, HOMER, VEREENIGING, 1930. (4) NEW APPLICATION. (5) 1 X 25 PASSENGERS. (6) THE CONVEYANCE OF OTHER. (7) AUTHORITY: OPERATING FROM HOME , STEEL PARK , SOUL PARK, SOULLAND PARK, VEREENIGING CENTRAL AND SHARPVILLE ON CONDITION THAT THE DRIVER SHALL ALWAYS IN HIS/HER POSSESSION CARRY A VALID PASSENGER LIABILITY INSURANCE COVER.

OP.8283675. (2) MAHLANGU TH ID NO 5003225641082. (3) DISTRICT: JOHANNESBURG. POSTAL ADDRESS: 2867/2 NEWMAN ROAD, EVATON, 1981. (4) NEW APPLICATION. (5) 1 X 14 PASSENGERS. (6) THE CONVEYANCE OF OTHER. (7)

**AUTHORITY:**  
 FROM EVATON VANDERLYLPARK  
 LAERSCHOOL HOORDHOEK ; E .G JANSSEN STREET VANDERBIJL PARK -1911  
 EL- SHADDAI CHRISTIAN SCHOOL  
 105

OP.8283676. (2) MAYA MI ID NO 5011215635089. (3) DISTRICT:  
 JOHANNESBURG. POSTAL ADDRESS: 21184 ZONE 14, SEBOKENG, 1984. (4) NEW  
 APPLICATION. (5) 1 X 14 PASSENGERS. (6) THE CONVEYANCE OF OTHER. (7)

**AUTHORITY:**  
 OPERATING FROM SEBOKENG TO VANDERLJPARK  
 1. OLIVER LODGE ; LODGE ST VDB  
 2. LAERSKOOI HOORDHOEK ; EG JANSSEN ST VDB

OP.8283677. (2) KOMETSI MA ID NO 5105255278089. (3) DISTRICT:  
 JOHANNESBURG. POSTAL ADDRESS: 7453 SHARPEVILLE, BEDWORTH PARK,  
 BEDWORTH PARK, 1940. (4) NEW APPLICATION. (5) 1 X 10 PASSENGERS. (6) THE  
 CONVEYANCE OF OTHER. (7) **AUTHORITY:**  
 OPERATING FROM BEDWORTH PARK TO THREE RIVERS , LAERSCHOOL SUIKERBOS  
 ON CONDITION THAT THE DRIVER SHALL ALWAYS IN HIS/HER POSSESSION CARRY A  
 VALID PASSENGER LIABILITY INSURANCE COVER.

OP.8283678. (2) MKHOHLISO MM ID NO 6510040578082. (3) DISTRICT:  
 JOHANNESBURG. POSTAL ADDRESS: 405 ZONE 10, SEBOKENG, 1983. (4) NEW  
 APPLICATION. (5) 1 X 15 PASSENGERS. (6) THE CONVEYANCE OF OTHER. (7)  
**AUTHORITY:**  
 OPERATING FROM SEBOKENG TO ROSHNEE AND RUSTERVAAL  
 RUSTERVAAL; COMBINED SCHOOL 9 JACARANDA  
 RUSTERVAAL  
 ON CONDITION THAT THE DRIVER SHALL ALWAYS IN HIS/HER POSSESSION CARRY A  
 VALID PASSENGER LIABILITY INSURANCE COVER.

OP.8283679. (2) MOGALE WB ID NO 3608315189081. (3) DISTRICT:  
 JOHANNESBURG. POSTAL ADDRESS: 495 BATES ROAD, EVATON, RESIDENSIA, 1984.  
 (4) NEW APPLICATION. (5) 1 X 14 PASSENGERS. (6) THE CONVEYANCE OF OTHER.  
 (7) **AUTHORITY:**  
 FROM PALM SPRINGS SEBOKENG TO VANDERBIJLPARK SCHOOL  
 1. OCKER LODGE P SCHOOL  
 2. PINEDENE SCHOOL  
 3. NOORD HOEK  
 4. HENDRICK VAN DER BIJL P SCHOOL  
 5. PARK RIDGE P SCHOOL  
 6. OOSPARK P SCHOOL  
 ON CONDITION THAT THE DRIVER SHALL ALWAYS IN HIS/HER POSSESSION CARRY A  
 VALID PASSENGER LIABILITY INSURANCE COVER.

OP.8283680. (2) MADUNA IT ID NO 4409025439083. (3) DISTRICT:  
 JOHANNESBURG. POSTAL ADDRESS: 17971 ZONE 14, SEBOKENG, 1982. (4) NEW  
 APPLICATION. (5) 1 X 12 PASSENGERS. (6) THE CONVEYANCE OF OTHER. (7)  
**AUTHORITY:**  
 FROM SEBOKENG AND BEDWORTH PARK TO PARK RIDGE PRIMARY SCHOOL VANDERBIJLPARK  
 ON CONDITION THAT THE DRIVER SHALL ALWAYS IN HIS/HER POSSESSION CARRY A  
 VALID PASSENGER LIABILITY INSURANCE COVER.

OP.8283681. (2) KORONG SS ID NO 7108235400086. (3) DISTRICT:  
 JOHANNESBURG. POSTAL ADDRESS: PLOT 50, WATERDAL, VEREENIGING, 1938. (4)  
 NEW APPLICATION. (5) 1 X 12 PASSENGERS. (6) THE CONVEYANCE OF OTHER. (7)  
**AUTHORITY:**  
 PARK RIDGE BEZUIDEN HOUT STREET -VANDERBIJLPARK  
 EL- SHADDAI CHRISTIAN SCHOOL -105 - MCCOLM  
 OLIVER -LODGE ; LODGE STREET -VANDERBIJL PARK  
 NOORD - HOEK ; EG JANSSEN STREET -VANDERBIJL PARK  
 PINEDINE - PINEDENE -SCHOOL -BERNARD SHAN STREET VANDERBIJLPARK  
 ON CONDITION THAT THE DRIVER SHALL ALWAYS IN HIS/HER POSSESSION CARRY A  
 VALID PASSENGER LIABILITY INSURANCE COVER.

OP.8283682. (2) MOKOA TJ ID NO 3704115152088. (3) DISTRICT:  
 JOHANNESBURG. POSTAL ADDRESS: 301 ZONE 13, SEBOKENG, 1982. (4) NEW  
 APPLICATION. (5) 1 X 12 PASSENGERS. (6) THE CONVEYANCE OF OTHER. (7)  
**AUTHORITY:**  
 FROM ZONE 13 , ZONE 10, ZONE 11 WEST SIDE PARK AND POLOKONG  
 TO ; VANDERBIJLPARK .  
 1. SANCTA MARIA PRIVATE SCHOOL ; CORN -VENT ROSINI BOULDER WARD SWS  
 VANDERBIJLPARK  
 2. VAAL PRIMART SCHOOL ; JOSEPH ADDISON STREET , VANDERBIJL  
 3. EL -SHADDAI CHRISTIAN SCHOOL  
 4. PARK RIDGE PRIMARY SCHOOL -BEZUIDENHOUT -STREET  
 ON CONDITION THAT THE DRIVER SHALL ALWAYS IN HIS/HER POSSESSION CARRY A

## VALID PASSENGER LIABILITY INSURANCE COVER.

OP.8283683. (2) RAMAISA TL ID NO 4802215248084. (3) DISTRICT: JOHANNESBURG. POSTAL ADDRESS: 13577 ZONE 11, SEBOKENG, TISETSO STREET, 1982. (4) NEW APPLICATION. (5) 1 X 14 PASSENGERS. (6) THE CONVEYANCE OF OTHER. (7) AUTHORITY: SE4BOKENG TO VANDERBIJL PARK ; 1.LAERSCHOOL NOORDHOEK ;E.G JANSEN STREET VANDERBIJLPARK 2.SUNCREST HIGH SCHOOL;ANDRIES POTGIETER BLUD - VANDERBIJL PARK -1911 ON CONDITION THAT THE DRIVER SHALL ALWAYS IN HIS/HER POSSESSION CARRY A VALID PASSENGER LIABILITY INSURANCE COVER.

OP.8283684. (2) BELELIE W ID NO 5912265219080. (3) DISTRICT: JOHANNESBURG. POSTAL ADDRESS: 7 GEORGE STREET, EXT 5, ENNERDALE, 1825. (4) NEW APPLICATION. (5) 1 X 11 PASSENGERS. (6) THE CONVEYANCE OF OTHER. (7) AUTHORITY: FROM ENNERDALE THREERIVERS -VEREENIGING TO; THREE RIVER CHRISTIAN -ACADEMY 22 KING ST THREE RIVERS HOERSKOOI VEREENIGING -DEVILLIERS LAAN -VEREENIGING GENERAL SMUTS HIGH SCHOOL -CNR OF BEACONSFIELD AVE ON CONDITION THAT THE DRIVER SHALL ALWAYS IN HIS/HER POSSESSION CARRY A VALID PASSENGER LIABILITY INSURANCE COVER .

OP.8283685. (2) RAMPARSAD N ID NO 6708165168081. (3) DISTRICT: JOHANNESBURG. POSTAL ADDRESS: 44 SMUTS AVENUE, VEREENIGING, 1939. (4) NEW APPLICATION. (5) 1 X 13 PASSENGERS. (6) THE CONVEYANCE OF OTHER. (7) AUTHORITY: OPERATING WITHIN THE VEREENIGING TOWN TO SELBORNE PRIMARY AND PRE-SCHOOL KRUGER AVE VEREENIGING ON CONDITION THAT THE DRIVER SHALL ALWAYS IN HIS/HER POSSESSION CARRY A VALID PASSENGER LIABILITY INSURANCE .

OP.8283686. (2) MOOI RD ID NO 3504195149081. (3) DISTRICT: JOHANNESBURG. POSTAL ADDRESS: 10308 ZONE 7A, 7070 SEBOKENG STREET, 1982. (4) NEW APPLICATION. (5) 1 X 16 PASSENGERS. (6) THE CONVEYANCE OF OTHER. (7) AUTHORITY: FROM -ZONE 7 ,ZONE 8 ,ZONE 6 ,SEBOKENG TO ;OOS PARK PRIMARY SCHOOL ;C/O CUBITT AND BENZ STREET VANDERBIJL PARK 2.NOORD HOCK PRIMARY SCHOOL E.G JANSEN STREET VANDERBIJLPARK 3.EISHADAI CHRISTIAN SCHOOL 105 MCXOLM BLVD NWX VANDERBIJLPARK.

OP.8283687. (2) MASHIGOANE ME ID NO 6907110452083. (3) DISTRICT: JOHANNESBURG. POSTAL ADDRESS: 20 BURCHELL STREET, SECTION1, VANDERBIJL PARK, 1900. (4) NEW APPLICATION. (5) 1 X 12 PASSENGERS. (6) THE CONVEYANCE OF OTHER. (7) AUTHORITY: PARK RIDGE ; BEZUIDEN HOUY STREET VDB NOORD HOOK ;E.G JANSEN STREET VDB PINEDINE ;BERNARD SHAW ST VDB SUNCREST ;ANDRIES TOLGIETER BERNARD SHAW ST VDB OLIVER LODGE ;LODGE ST VDB OORS PARK ON CONDITION THAT THE DRIVER SHALL ALWAYS IN HIS/HER POSSESSION CARRY A VALID PASSENGER LIABILITY INSURANCE COVER.

OP.8285727. (2) PRETORIUS R ID NO 5509040096088. (3) DISTRICT: JOHANNESBURG. POSTAL ADDRESS: HA JACK PRIMARY SCHOOL, JAUNCEY STREET, HIGHLANDS NORTH, 1619. (4) NEW APPLICATION. (5) 1 X 29 PASSENGERS. (6) THE CONVEYANCE OF OTHER. (7) AUTHORITY: FROM H.A JACK P SCHOOL JOHANNESBURG.ON CONDITION THAT THE DRIVER SHALL ALWAYS IN HIS/HER POSSESSION CARRY A VALID PASSENGER LIABILITY INSURANCE LIABILITY COVER.

OP.8286679. (2) JOSEPH L ID NO 7204285209087. (3) DISTRICT: JOHANNESBURG. POSTAL ADDRESS: 68 SEPTEMBER STREET, KLIPSPRUIT WEST, KLIPTOWN, 1811. (4) NEW APPLICATION. (5) 1 X 10 PASSENGERS. (6) THE CONVEYANCE OF OTHER. (7) AUTHORITY: WITHIN THE BOUNDRIES OF ELDORADO PARK .PICKING VP STAFF EMPLOYEES )FROM LIMBRO PARK .BUSINES CENTRE ON TRAVELLING TO AND FROM THEIR PLACE TO WORK .ON CONDITION THAT THE DRIVER SHALL ALWAYS IN HIS/HER POSSESSION CARRY A VALID PASSENGER LIABILITY INSURANCE COVER .

OP.8287005. (2) DE VILLIERS XBP ID NO 7908155100081. (3) DISTRICT: JOHANNESBURG. POSTAL ADDRESS: 221 8TH AVENUE, ENNERDALE, JHB, 1830. (4) NEW APPLICATION. (5) 1 X 10 PASSENGERS. (6) THE CONVEYANCE OF OTHER. (7) AUTHORITY: FROM ENNERDALE TO RANDBURG AND BACK WHEN EXITING ENNERDALE WE PROCEED THROUGH THE GRASMERE TOLL PLAZA ONTO THE NI .WE THEN EXIT TO HANS STRYDOM

OFF-RAMP AND THE RIGHT INTO RANDBURG .WE PROCEED UNTIL WE TAKE A LEFT TURN INTO REPUBLIC ROAD .ON CONDITION THAT THE DRIVER SHALL ALWAYS IN HIS/HER POSSESSION CARRY A VALID PASSENGER LIABILITY INSURANCE COVER.

from/van : 2005/12/01  
from/van : b10

to/tot : 2005/12/01  
to/tot : b10



OP.8283052. (2) EAST RAND TOURS (PTY.) LTD. ID NO 731211407. (3) DISTRICT: JOHANNESBURG. POSTAL ADDRESS: P O BOX 813, BRAKPAN, 1540 C/O ELIJAH MPHAKHE CONSULTANT 4069 ZONE 3, DIEPKLOOF, 1864. (4) NEW APPLICATION. (5) 1 X 45 PASSENGERS. (6) THE CONVEYANCE OF TOURISTS. (7) AUTHORITY:

THE CONVEYANCE OF TOURISTS

TOURIST AND THEIR PERSONAL EFFECTS-FROM POINTS WITHIN GAUTENG PROVINCE TO POINTS WITHIN THE REPUBLIC OF SOUTH AFRICA AND RETURN AND FROM THE JOHANNESBURG INTERNATIONAL AIRPORT ON PRE-ARRANGED TRIPS. THE CONVEYANCE AUTHORISED AS SPECIFIED ABOVE, SHALL BE SUBJECT TO THE FOLLOWING CONDITIONS:  
I) NO REPETITIVE DAILY SCHEDULED SERVICES OPERATING IN ACCORDANCE A TIMETABLE WILL BE UNDERTAKEN BY THE HOLDER OF THIS PERMIT IN TERMS OF THIS AUTHORITY FROM ANY POINT REFERRED TO IN THE SAID AUTHORITY TO ANY OTHER POINT REFERRED TO THEREIN.

II) THE TOURISTS TRAVEL IN A GROUP AND THAT ALL TOURISTS COMPRISING SUCH A GROUP SHALL EMBARK AND DISEMBARK AS A GROUP AT THE SAME POINT TO WITHSTANDING THAT THE POINT OF EMBARKMENT MAY DIFFER FROM DISEMBARKMENT.

III) WHEN TOURISTS ARE BEING CONVEYED:

A) THE DRIVER OF THE VEHICLE MUST BE IN POSSESSION OF A PUBLIC DRIVERS' PERMIT.

B) AND THE DRIVER OF THE VEHICLE TO WHICH THIS PERMIT RELATES OR ANY OTHER PERSON ACCOMPANYING THE TOURISTS, FURNISHES SUCH TOURISTS WITH INFORMATION OR COMMENTS WITH REGARD OF ANY MATTER, SUCH DRIVER OR SUCH OTHER PERSON MUST BE REGISTERED AS A TOURIST GUIDE FOR THE RELEVANT GEOGRAPHICAL AREA IN WHICH THE CONVEYANCE TAKES PLACE OR BE REGISTERED AS A SPECIALIST.

C) THE PASSENGERS MUST BE PROTECTED BY VALID PASSENGER LIABILITY INSURANCE OF NOT LESS THAN 5 MILLION RANDS.

THE CONDITIONS CONTAINED HEREIN SHALL BE SUBJECT TO REVIEW AT ANY TIME.

8283059. (2) RADEBE KK ID NO 4908015653082. (3) DISTRICT: JOHANNESBURG. POSTAL ADDRESS: 212 WILLSON STR, FAIRLAND, JHB, 2170 C/O ELIJAH MPHAKHE CONSULTANT 4069 ZONE 3, DIEPKLOOF, 1864. (4) NEW APPLICATION. (5) 1 X 8 PASSENGERS. (6) THE CONVEYANCE OF TOURISTS. (7) AUTHORITY:

THE CONVEYANCE OF TOURISTS

TOURIST AND THEIR PERSONAL EFFECTS-FROM POINTS WITHIN GAUTENG PROVINCE TO POINTS WITHIN THE REPUBLIC OF SOUTH AFRICA AND RETURN AND FROM THE JOHANNESBURG INTERNATIONAL AIRPORT ON PRE-ARRANGED TRIPS. THE CONVEYANCE AUTHORISED AS SPECIFIED ABOVE, SHALL BE SUBJECT TO THE FOLLOWING CONDITIONS:  
I) NO REPETITIVE DAILY SCHEDULED SERVICES OPERATING IN ACCORDANCE A TIMETABLE WILL BE UNDERTAKEN BY THE HOLDER OF THIS PERMIT IN TERMS OF THIS AUTHORITY FROM ANY POINT REFERRED TO IN THE SAID AUTHORITY TO ANY OTHER POINT REFERRED TO THEREIN.

II) THE TOURISTS TRAVEL IN A GROUP AND THAT ALL TOURISTS COMPRISING SUCH A GROUP SHALL EMBARK AND DISEMBARK AS A GROUP AT THE SAME POINT TO WITHSTANDING THAT THE POINT OF EMBARKMENT MAY DIFFER FROM DISEMBARKMENT.

III) WHEN TOURISTS ARE BEING CONVEYED:

A) THE DRIVER OF THE VEHICLE MUST BE IN POSSESSION OF A PUBLIC DRIVERS' PERMIT.

B) AND THE DRIVER OF THE VEHICLE TO WHICH THIS PERMIT RELATES OR ANY OTHER PERSON ACCOMPANYING THE TOURISTS, FURNISHES SUCH TOURISTS WITH INFORMATION OR COMMENTS WITH REGARD OF ANY MATTER, SUCH DRIVER OR SUCH OTHER PERSON MUST BE REGISTERED AS A TOURIST GUIDE FOR THE RELEVANT GEOGRAPHICAL AREA IN WHICH THE CONVEYANCE TAKES PLACE OR BE REGISTERED AS A SPECIALIST.

C) THE PASSENGERS MUST BE PROTECTED BY VALID PASSENGER LIABILITY INSURANCE OF NOT LESS THAN 5 MILLION RANDS.

THE CONDITIONS CONTAINED HEREIN SHALL BE SUBJECT TO REVIEW AT ANY TIME.

OP.8283689. (2) RANGATA N.G. T/A RANGATA TOURS ID NO 4308285318088. (3) DISTRICT: JOHANNESBURG. POSTAL ADDRESS: P.O. BOX 1394, MARLBORO, 1002. (4) NEW APPLICATION. (5) 1 X 27 PASSENGERS. (6) THE CONVEYANCE OF OTHER. (7) AUTHORITY:

THE CONVEYANCE OF TOURISTS

TOURIST AND THEIR PERSONAL EFFECTS-FROM POINTS WITHIN GAUTENG PROVINCE TO POINTS WITHIN THE REPUBLIC OF SOUTH AFRICA AND RETURN AND FROM THE JOHANNESBURG INTERNATIONAL AIRPORT ON PRE-ARRANGED TRIPS. THE CONVEYANCE AUTHORISED AS SPECIFIED ABOVE, SHALL BE SUBJECT TO THE FOLLOWING CONDITIONS:  
I) NO REPETITIVE DAILY SCHEDULED SERVICES OPERATING IN ACCORDANCE A TIMETABLE WILL BE UNDERTAKEN BY THE HOLDER OF THIS PERMIT IN TERMS OF THIS AUTHORITY FROM ANY POINT REFERRED TO IN THE SAID AUTHORITY TO ANY OTHER POINT REFERRED TO THEREIN.

II) THE TOURISTS TRAVEL IN A GROUP AND THAT ALL TOURISTS COMPRISING SUCH A GROUP SHALL EMBARK AND DISEMBARK AS A GROUP AT THE SAME POINT TO WITHSTANDING THAT THE POINT OF EMBARKMENT MAY DIFFER FROM DISEMBARKMENT.

III) WHEN TOURISTS ARE BEING CONVEYED:

A) THE DRIVER OF THE VEHICLE MUST BE IN POSSESSION OF A PUBLIC DRIVERS'

PERMIT.

B) AND THE DRIVER OF THE VEHICLE TO WHICH THIS PERMIT RELATES OR ANY OTHER PERSON ACCOMPANYING THE TOURISTS, FURNISHES SUCH TOURISTS WITH INFORMATION OR COMMENTS WITH REGARD OF ANY MATTER, SUCH DRIVER OR SUCH OTHER PERSON MUST BE REGISTERED AS A TOURIST GUIDE FOR THE RELEVANT GEOGRAPHICAL AREA IN WHICH THE CONVEYANCE TAKES PLACE OR BE REGISTERED AS A SPECIALIST. TOURIST GUIDE APPROPRIATE TO THAT AREA OR RELEVANT MATTER AND C) THE PASSENGERS MUST BE PROTECTED BY VALID PASSENGER LIABILITY INSURANCE OF NOT LESS THAN 5 MILLION RANDS. THE CONDITIONS CONTAINED HEREIN SHALL BE SUBJECT TO REVIEW AT ANY TIME.

OP.8283690. (2) RANGATA N.G. T/A RANGATA TOURS ID NO 4308285318088. (3) DISTRICT: JOHANNESBURG. POSTAL ADDRESS: P.O. BOX 1394, MARLBORO, 1002. (4) NEW APPLICATION. (5) 1 X 6 PASSENGERS. (6) THE CONVEYANCE OF ORGANISED PARTIES. (7) AUTHORITY:

THE CONVEYANCE OF TOURISTS  
TOURIST AND THEIR PERSONAL EFFECTS-FROM POINTS WITHIN GAUTENG PROVINCE TO POINTS WITHIN THE REPUBLIC OF SOUTH AFRICA AND RETURN AND FROM THE JOHANNESBURG INTERNATIONAL AIRPORT ON PRE-ARRANGED TRIPS. THE CONVEYANCE AUTHORISED AS SPECIFIED ABOVE, SHALL BE SUBJECT TO THE FOLLOWING CONDITIONS:  
I) NO REPETATIVE DAILY SCHEDULED SERVICES OPERATING IN ACCORDANCE A TIMETABLE WILL BE UNDERTAKEN BY THE HOLDER OF THIS PERMIT IN TERMS OF THIS AUTHORITY FROM ANY POINT REFERRED TO IN THE SAID AUTHORITY TO ANY OTHER POINT REFERRED TO THEREIN.

II) THE TOURISTS TRAVEL IN A GROUP AND THAT ALL TOURISTS COMPRISING SUCH A GROUP SHALL EMBARK AND DISEMBARK AS A GROUP AT THE SAME POINT TO WITHSTANDING THAT THE POINT OF EMBARKMENT MAY DIFFER FROM DISEMBARKMENT.  
III) WHEN TOURISTS ARE BEING CONVEYED:

A) THE DRIVER OF THE VEHICLE MUST BE IN POSSESSION OF A PUBLIC DRIVERS' PERMIT.

B) AND THE DRIVER OF THE VEHICLE TO WHICH THIS PERMIT RELATES OR ANY OTHER PERSON ACCOMPANYING THE TOURISTS, FURNISHES SUCH TOURISTS WITH INFORMATION OR COMMENTS WITH REGARD OF ANY MATTER, SUCH DRIVER OR SUCH OTHER PERSON MUST BE REGISTERED AS A TOURIST GUIDE FOR THE RELEVANT GEOGRAPHICAL AREA IN WHICH THE CONVEYANCE TAKES PLACE OR BE REGISTERED AS A SPECIALIST. TOURIST GUIDE APPROPRIATE TO THAT AREA OR RELEVANT MATTER AND C) THE PASSENGERS MUST BE PROTECTED BY VALID PASSENGER LIABILITY INSURANCE OF NOT LESS THAN 5 MILLION RANDS. THE CONDITIONS CONTAINED HEREIN SHALL BE SUBJECT TO REVIEW AT ANY TIME.

OP.8283691. (2) RANGATA N.G. T/A RANGATA TOURS ID NO 4308285318088. (3) DISTRICT: JOHANNESBURG. POSTAL ADDRESS: P.O. BOX 1394, MARLBORO, 1002. (4) NEW APPLICATION. (5) 1 X 66 PASSENGERS. (6) THE CONVEYANCE OF OTHER. (7) AUTHORITY:

THE CONVEYANCE OF TOURISTS  
TOURIST AND THEIR PERSONAL EFFECTS-FROM POINTS WITHIN GAUTENG PROVINCE TO POINTS WITHIN THE REPUBLIC OF SOUTH AFRICA AND RETURN AND FROM THE JOHANNESBURG INTERNATIONAL AIRPORT ON PRE-ARRANGED TRIPS. THE CONVEYANCE AUTHORISED AS SPECIFIED ABOVE, SHALL BE SUBJECT TO THE FOLLOWING CONDITIONS:  
I) NO REPETATIVE DAILY SCHEDULED SERVICES OPERATING IN ACCORDANCE A TIMETABLE WILL BE UNDERTAKEN BY THE HOLDER OF THIS PERMIT IN TERMS OF THIS AUTHORITY FROM ANY POINT REFERRED TO IN THE SAID AUTHORITY TO ANY OTHER POINT REFERRED TO THEREIN.

II) THE TOURISTS TRAVEL IN A GROUP AND THAT ALL TOURISTS COMPRISING SUCH A GROUP SHALL EMBARK AND DISEMBARK AS A GROUP AT THE SAME POINT TO WITHSTANDING THAT THE POINT OF EMBARKMENT MAY DIFFER FROM DISEMBARKMENT.  
III) WHEN TOURISTS ARE BEING CONVEYED:

A) THE DRIVER OF THE VEHICLE MUST BE IN POSSESSION OF A PUBLIC DRIVERS' PERMIT.

B) AND THE DRIVER OF THE VEHICLE TO WHICH THIS PERMIT RELATES OR ANY OTHER PERSON ACCOMPANYING THE TOURISTS, FURNISHES SUCH TOURISTS WITH INFORMATION OR COMMENTS WITH REGARD OF ANY MATTER, SUCH DRIVER OR SUCH OTHER PERSON MUST BE REGISTERED AS A TOURIST GUIDE FOR THE RELEVANT GEOGRAPHICAL AREA IN WHICH THE CONVEYANCE TAKES PLACE OR BE REGISTERED AS A SPECIALIST. TOURIST GUIDE APPROPRIATE TO THAT AREA OR RELEVANT MATTER AND C) THE PASSENGERS MUST BE PROTECTED BY VALID PASSENGER LIABILITY INSURANCE OF NOT LESS THAN 5 MILLION RANDS. THE CONDITIONS CONTAINED HEREIN SHALL BE SUBJECT TO REVIEW AT ANY TIME.

OP.8283692. (2) RANGATA N.G. T/A RANGATA TOURS ID NO 4308285318088. (3) DISTRICT: JOHANNESBURG. POSTAL ADDRESS: P.O. BOX 1394, MARLBORO, 1002. (4) NEW APPLICATION. (5) 1 X 66 PASSENGERS. (6) THE CONVEYANCE OF OTHER. (7) AUTHORITY:

THE CONVEYANCE OF TOURISTS  
TOURIST AND THEIR PERSONAL EFFECTS-FROM POINTS WITHIN GAUTENG PROVINCE TO POINTS WITHIN THE REPUBLIC OF SOUTH AFRICA AND RETURN AND FROM THE JOHANNESBURG INTERNATIONAL AIRPORT ON PRE-ARRANGED TRIPS. THE CONVEYANCE AUTHORISED AS SPECIFIED ABOVE, SHALL BE SUBJECT TO THE FOLLOWING CONDITIONS:



I) NO REPETATIVE DAILY SCHEDULED SERVICES OPERATING IN ACCORDANCE A TIMETABLE WILL BE UNDERTAKEN BY THE HOLDER OF THIS PERMIT IN TERMS OF THIS AUTHORITY FROM ANY POINT REFERRED TO IN THE SAID AUTHORITY TO ANY OTHER POINT REFERRED TO THEREIN.

II) THE TOURISTS TRAVEL IN A GROUP AND THAT ALL TOURISTS COMPRISING SUCH A GROUP SHALL EMBARK AND DISEMBARK AS A GROUP AT THE SAME POINT TO WITHSTANDING THAT THE POINT OF EMBARKMENT MAY DIFFER FROM DISEMBARKMENT.

III) WHEN TOURISTS ARE BEING CONVEYED:

A) THE DRIVER OF THE VEHICLE MUST BE IN POSSESSION OF A PUBLIC DRIVERS' PERMIT.

B) AND THE DRIVER OF THE VEHICLE TO WHICH THIS PERMIT RELATES OR ANY OTHER PERSON ACCOMPANYING THE TOURISTS, FURNISHES SUCH TOURISTS WITH INFORMATION OR COMMENTS WITH REGARD OF ANY MATTER, SUCH DRIVER OR SUCH OTHER PERSON MUST BE REGISTERED AS A TOURIST GUIDE FOR THE RELEVANT GEOGRAPHICAL AREA IN WHICH THE CONVEYANCE TAKES PLACE OR BE REGISTERED AS A SPECIALIST.

C) THE PASSENGERS MUST BE PROTECTED BY VALID PASSENGER LIABILITY INSURANCE OF NOT LESS THAN 5 MILLION RANDS.

THE CONDITIONS CONTAINED HEREIN SHALL BE SUBJECT TO REVIEW AT ANY TIME.

OP.8283693. (2) RANGATA N.G. T/A RANGATA TOURS ID NO 4308285318088. (3) DISTRICT: JOHANNESBURG. POSTAL ADDRESS: P.O. BOX 1394, MARLBORO, 1002.

(4) NEW APPLICATION. (5) 1 X 66 PASSENGERS. (6) THE CONVEYANCE OF OTHER.

(7) AUTHORITY:

THE CONVEYANCE OF TOURISTS

TOURIST AND THEIR PERSONAL EFFECTS-FROM POINTS WITHIN GAUTENG PROVINCE TO POINTS WITHIN THE REPUBLIC OF SOUTH AFRICA AND RETURN AND FROM THE

JOHANNESBURG INTERNATIONAL AIRPORT ON PRE-ARRANGED TRIPS. THE CONVEYANCE AUTHORISED AS SPECIFIED ABOVE, SHALL BE SUBJECT TO THE FOLLOWING CONDITIONS:

I) NO REPETATIVE DAILY SCHEDULED SERVICES OPERATING IN ACCORDANCE A TIMETABLE WILL BE UNDERTAKEN BY THE HOLDER OF THIS PERMIT IN TERMS OF THIS AUTHORITY FROM ANY POINT REFERRED TO IN THE SAID AUTHORITY TO ANY OTHER POINT REFERRED TO THEREIN.

II) THE TOURISTS TRAVEL IN A GROUP AND THAT ALL TOURISTS COMPRISING SUCH A GROUP SHALL EMBARK AND DISEMBARK AS A GROUP AT THE SAME POINT TO WITHSTANDING THAT THE POINT OF EMBARKMENT MAY DIFFER FROM DISEMBARKMENT.

III) WHEN TOURISTS ARE BEING CONVEYED:

A) THE DRIVER OF THE VEHICLE MUST BE IN POSSESSION OF A PUBLIC DRIVERS' PERMIT.

B) AND THE DRIVER OF THE VEHICLE TO WHICH THIS PERMIT RELATES OR ANY OTHER PERSON ACCOMPANYING THE TOURISTS, FURNISHES SUCH TOURISTS WITH INFORMATION OR COMMENTS WITH REGARD OF ANY MATTER, SUCH DRIVER OR SUCH OTHER PERSON MUST BE REGISTERED AS A TOURIST GUIDE FOR THE RELEVANT GEOGRAPHICAL AREA IN WHICH THE CONVEYANCE TAKES PLACE OR BE REGISTERED AS A SPECIALIST.

C) THE PASSENGERS MUST BE PROTECTED BY VALID PASSENGER LIABILITY INSURANCE OF NOT LESS THAN 5 MILLION RANDS.

THE CONDITIONS CONTAINED HEREIN SHALL BE SUBJECT TO REVIEW AT ANY TIME.

OP.8283694. (2) RANGATA N.G. T/A RANGATA TOURS ID NO 4308285318088. (3) DISTRICT: JOHANNESBURG. POSTAL ADDRESS: P.O. BOX 1394, MARLBORO, 1002.

(4) NEW APPLICATION. (5) 1 X 66 PASSENGERS. (6) THE CONVEYANCE OF OTHER.

(7) AUTHORITY:

THE CONVEYANCE OF TOURISTS

TOURIST AND THEIR PERSONAL EFFECTS-FROM POINTS WITHIN GAUTENG PROVINCE TO POINTS WITHIN THE REPUBLIC OF SOUTH AFRICA AND RETURN AND FROM THE

JOHANNESBURG INTERNATIONAL AIRPORT ON PRE-ARRANGED TRIPS. THE CONVEYANCE AUTHORISED AS SPECIFIED ABOVE, SHALL BE SUBJECT TO THE FOLLOWING CONDITIONS:

I) NO REPETATIVE DAILY SCHEDULED SERVICES OPERATING IN ACCORDANCE A TIMETABLE WILL BE UNDERTAKEN BY THE HOLDER OF THIS PERMIT IN TERMS OF THIS AUTHORITY FROM ANY POINT REFERRED TO IN THE SAID AUTHORITY TO ANY OTHER POINT REFERRED TO THEREIN.

II) THE TOURISTS TRAVEL IN A GROUP AND THAT ALL TOURISTS COMPRISING SUCH A GROUP SHALL EMBARK AND DISEMBARK AS A GROUP AT THE SAME POINT TO WITHSTANDING THAT THE POINT OF EMBARKMENT MAY DIFFER FROM DISEMBARKMENT.

III) WHEN TOURISTS ARE BEING CONVEYED:

A) THE DRIVER OF THE VEHICLE MUST BE IN POSSESSION OF A PUBLIC DRIVERS' PERMIT.

B) AND THE DRIVER OF THE VEHICLE TO WHICH THIS PERMIT RELATES OR ANY OTHER PERSON ACCOMPANYING THE TOURISTS, FURNISHES SUCH TOURISTS WITH INFORMATION OR COMMENTS WITH REGARD OF ANY MATTER, SUCH DRIVER OR SUCH OTHER PERSON MUST BE REGISTERED AS A TOURIST GUIDE FOR THE RELEVANT GEOGRAPHICAL AREA IN WHICH THE CONVEYANCE TAKES PLACE OR BE REGISTERED AS A SPECIALIST.

C) THE PASSENGERS MUST BE PROTECTED BY VALID PASSENGER LIABILITY INSURANCE OF NOT LESS THAN 5 MILLION RANDS.

THE CONDITIONS CONTAINED HEREIN SHALL BE SUBJECT TO REVIEW AT ANY TIME.

OP.8283757. (2) PAVILION CAR RENTAL ID NO 9807032. (3) DISTRICT: JOHANNESBURG. POSTAL ADDRESS: P.O. BOX 221, ISANDO, GAUTENG, 1600. (4) NEW APPLICATION. (5) 10 X 5 PASSENGERS. (6) THE CONVEYANCE OF TOURISTS. (7) AUTHORITY: THE CONVEYANCE OF TOURISTS TOURIST AND THEIR PERSONAL EFFECTS-FROM POINTS WITHIN GAUTENG PROVINCE TO POINTS WITHIN THE REPUBLIC OF SOUTH AFRICA AND RETURN AND FROM THE JOHANNESBURG INTERNATIONAL AIRPORT ON PRE-ARRANGED TRIPS. THE CONVEYANCE AUTHORISED AS SPECIFIED ABOVE, SHALL BE SUBJECT TO THE FOLLOWING CONDITIONS: I) NO REPETITIVE DAILY SCHEDULED SERVICES OPERATING IN ACCORDANCE A TIMETABLE WILL BE UNDERTAKEN BY THE HOLDER OF THIS PERMIT IN TERMS OF THIS AUTHORITY FROM ANY POINT REFERRED TO IN THE SAID AUTHORITY TO ANY OTHER POINT REFERRED TO THEREIN. II) THE TOURISTS TRAVEL IN A GROUP AND THAT ALL TOURISTS COMPRISING SUCH A GROUP SHALL EMBARK AND DISEMBARK AS A GROUP AT THE SAME POINT TO WITHSTANDING THAT THE POINT OF EMBARKMENT MAY DIFFER FROM DISEMBARKMENT. III) WHEN TOURISTS ARE BEING CONVEYED: A) THE DRIVER OF THE VEHICLE MUST BE IN POSSESSION OF A PUBLIC DRIVERS' PERMIT. B) AND THE DRIVER OF THE VEHICLE TO WHICH THIS PERMIT RELATES OR ANY OTHER PERSON ACCOMPANYING THE TOURISTS, FURNISHES SUCH TOURISTS WITH INFORMATION OR COMMENTS WITH REGARD OF ANY MATTER, SUCH DRIVER OR SUCH OTHER PERSON MUST BE REGISTERED AS A TOURIST GUIDE FOR THE RELEVANT GEOGRAPHICAL AREA IN WHICH THE CONVEYANCE TAKES PLACE OR BE REGISTERED AS A SPECIALIST. TOURIST GUIDE APPROPRIATE TO THAT AREA OR RELEVANT MATTER AND C) THE PASSENGERS MUST BE PROTECTED BY VALID PASSENGER LIABILITY INSURANCE OF NOT LESS THAN 5 MILLION RANDS. THE CONDITIONS CONTAINED HEREIN SHALL BE SUBJECT TO REVIEW AT ANY TIME.

OP.8284201. (2) NYOSI X ID NO 5509095969080. (3) DISTRICT: JOHANNESBURG. POSTAL ADDRESS: 4381 SIMUNY EXT 4, SIMUNYE, WESTONARIA, 1779 C/O MOLAPI CONSULTANT 2998 DLAMINI STREET, BEKKERSDAL, 1779. (4) NEW APPLICATION. (5) 1 X 16 PASSENGERS. (6) THE CONVEYANCE OF ORGANISED PARTIES. (7) AUTHORITY: THE CONVEYANCE OF PASSENGERS IN AN AIR-CONDITIONED VEHICLE. FROM POINTS WITHIN GAUTENG PROVINCE TO POINTS WITHIN THE BOUNDARIES OF THE REPUBLIC OF SOUTH AFRICA AND RETURN. SUBJECT TO THE CONDITIONS THAT: NO REPETITIVE DAILY SCHEDULED SERVICES TO BE ALLOWED, THE GROUP BE PICKED UP, CONVEYED AND DISEMBARK AS A SINGLE GROUP, THAT INDIVIDUALS MAY NOT BE TRANSPORTED AND THAT THE SOLE COMMON GOAL OF THE GROUP BE TO ATTEND ONE OF THE FOLLOWING EVENTS:  
1. A MARRIAGE CEREMONY;  
2. A FUNERAL;  
3. A RELIGIOUS GATHERING;  
4. A SPORTS EVENT AS SUPPORTERS OR PARTICIPANTS;  
PRE-PAID AND PRE-ARRANGED PASSENGER LIABILITY INSURANCE OF AT LEAST R5 MILLION (COMBI) AND R15 MILLION FOR BUSES AND SHALL BE MAINTAINED PROOF. THESE CONDITIONS AND ROUTE AUTHORITY MAY BE REVIEWED AT ANY TIME.

OP.8284212. (2) BILLY COACHES CC ID NO CK992049123. (3) DISTRICT: JOHANNESBURG. POSTAL ADDRESS: 1856 DIKOBELA STREET, VOSLOORUS, GAUTENG, 1468. (4) NEW APPLICATION. (5) 1 X 33 PASSENGERS. (6) THE CONVEYANCE OF ORGANISED PARTIES. (7) AUTHORITY: THE CONVEYANCE OF PASSENGERS IN AN AIR-CONDITIONED VEHICLE. FROM POINTS WITHIN GAUTENG PROVINCE TO POINTS WITHIN THE BOUNDARIES OF THE REPUBLIC OF SOUTH AFRICA AND RETURN. SUBJECT TO THE CONDITIONS THAT: NO REPETITIVE DAILY SCHEDULED SERVICES TO BE ALLOWED, THE GROUP BE PICKED UP, CONVEYED AND DISEMBARK AS A SINGLE GROUP, THAT INDIVIDUALS MAY NOT BE TRANSPORTED AND THAT THE SOLE COMMON GOAL OF THE GROUP BE TO ATTEND ONE OF THE FOLLOWING EVENTS:  
1. A MARRIAGE CEREMONY;  
2. A FUNERAL;  
3. A RELIGIOUS GATHERING;  
4. A SPORTS EVENT AS SUPPORTERS OR PARTICIPANTS;  
PRE-PAID AND PRE-ARRANGED PASSENGER LIABILITY INSURANCE OF AT LEAST R5 MILLION (COMBI) AND R15 MILLION FOR BUSES AND SHALL BE MAINTAINED PROOF. THESE CONDITIONS AND ROUTE AUTHORITY MAY BE REVIEWED AT ANY TIME.

OP.8284216. (2) BILLY COACHES CC ID NO CK992049123. (3) DISTRICT: JOHANNESBURG. POSTAL ADDRESS: 1856 DIKOBELA STREET, VOSLOORUS, GAUTENG, 1468. (4) NEW APPLICATION. (5) 1 X 29 PASSENGERS. (6) THE CONVEYANCE OF ORGANISED PARTIES. (7) AUTHORITY: THE CONVEYANCE OF PASSENGERS IN AN AIR-CONDITIONED VEHICLE. FROM POINTS WITHIN GAUTENG PROVINCE TO POINTS WITHIN THE BOUNDARIES OF THE REPUBLIC OF SOUTH AFRICA AND RETURN. SUBJECT TO THE CONDITIONS THAT: NO REPETITIVE DAILY SCHEDULED SERVICES TO BE ALLOWED, THE GROUP BE PICKED UP, CONVEYED AND DISEMBARK AS A SINGLE GROUP, THAT INDIVIDUALS MAY NOT BE TRANSPORTED AND THAT THE SOLE COMMON GOAL OF THE GROUP BE TO ATTEND ONE OF



## THE FOLLOWING EVENTS:

1. A MARRIAGE CEREMONY;
  2. A FUNERAL;
  3. A RELIGIOUS GATHERING;
  4. A SPORTS EVENT AS SUPPORTERS OR PARTICIPANTS;
- PRE-PAID AND PRE-ARRANGED PASSENGER LIABILITY INSURANCE OF AT LEAST R5 MILLION (COMBI) AND R15 MILLION FOR BUSES AND SHALL BE MAINTAINED PROOF. THESE CONDITIONS AND ROUTE AUTHORITY MAY BE REVIEWED AT ANY TIME.

OP.8284218. (2) BILLY COACHES CC ID NO CK992049123. (3) DISTRICT: JOHANNESBURG. POSTAL ADDRESS: 1856 DIKOBELA STREET, VOSLOORUS, GAUTENG, 1468. (4) NEW APPLICATION. (5) 1 X 29 PASSENGERS. (6) THE CONVEYANCE OF ORGANISED PARTIES. (7) AUTHORITY: THE CONVEYANCE OF PASSENGERS IN AN AIR-CONDITIONED VEHICLE. FROM POINTS WITHIN GAUTENG PROVINCE TO POINTS WITHIN THE BOUNDARIES OF THE REPUBLIC OF SOUTH AFRICA AND RETURN. SUBJECT TO THE CONDITIONS THAT: NO REPETITIVE DAILY SCHEDULED SERVICES TO BE ALLOWED, THE GROUP BE PICKED UP, CONVEYED AND DISEMBARK AS A SINGLE GROUP, THAT INDIVIDUALS MAY NOT BE TRANSPORTED AND THAT THE SOLE COMMON GOAL OF THE GROUP BE TO ATTEND ONE OF THE FOLLOWING EVENTS:

1. A MARRIAGE CEREMONY;
  2. A FUNERAL;
  3. A RELIGIOUS GATHERING;
  4. A SPORTS EVENT AS SUPPORTERS OR PARTICIPANTS;
- PRE-PAID AND PRE-ARRANGED PASSENGER LIABILITY INSURANCE OF AT LEAST R5 MILLION (COMBI) AND R15 MILLION FOR BUSES AND SHALL BE MAINTAINED PROOF. THESE CONDITIONS AND ROUTE AUTHORITY MAY BE REVIEWED AT ANY TIME.

OP.8284219. (2) BILLY COACHES CC ID NO CK992049123. (3) DISTRICT: JOHANNESBURG. POSTAL ADDRESS: 1856 DIKOBELA STREET, VOSLOORUS, GAUTENG, 1468. (4) NEW APPLICATION. (5) 1 X 29 PASSENGERS. (6) THE CONVEYANCE OF ORGANISED PARTIES. (7) AUTHORITY: THE CONVEYANCE OF PASSENGERS IN AN AIR-CONDITIONED VEHICLE. FROM POINTS WITHIN GAUTENG PROVINCE TO POINTS WITHIN THE BOUNDARIES OF THE REPUBLIC OF SOUTH AFRICA AND RETURN. SUBJECT TO THE CONDITIONS THAT: NO REPETITIVE DAILY SCHEDULED SERVICES TO BE ALLOWED, THE GROUP BE PICKED UP, CONVEYED AND DISEMBARK AS A SINGLE GROUP, THAT INDIVIDUALS MAY NOT BE TRANSPORTED AND THAT THE SOLE COMMON GOAL OF THE GROUP BE TO ATTEND ONE OF THE FOLLOWING EVENTS:

1. A MARRIAGE CEREMONY;
  2. A FUNERAL;
  3. A RELIGIOUS GATHERING;
  4. A SPORTS EVENT AS SUPPORTERS OR PARTICIPANTS;
- PRE-PAID AND PRE-ARRANGED PASSENGER LIABILITY INSURANCE OF AT LEAST R5 MILLION (COMBI) AND R15 MILLION FOR BUSES AND SHALL BE MAINTAINED PROOF. THESE CONDITIONS AND ROUTE AUTHORITY MAY BE REVIEWED AT ANY TIME.

OP.8284221. (2) MOLLO LJ ID NO 5708255755087. (3) DISTRICT: JOHANNESBURG. POSTAL ADDRESS: 21342 DUBAZANA STREET, EXT 11, BRSKPAN, 1550 C/O BUTI JOHANNES MAHLANGU 3 KAIZAN CIRCLE, BRAKSPAN NORTH EXT 1, 1550. (4) NEW APPLICATION. (5) 1 X 18 PASSENGERS. (6) THE CONVEYANCE OF ORGANISED PARTIES. (7) AUTHORITY: THE CONVEYANCE OF PASSENGERS IN AN AIR-CONDITIONED VEHICLE. FROM POINTS WITHIN GAUTENG PROVINCE TO POINTS WITHIN THE BOUNDARIES OF THE REPUBLIC OF SOUTH AFRICA AND RETURN. SUBJECT TO THE CONDITIONS THAT: NO REPETITIVE DAILY SCHEDULED SERVICES TO BE ALLOWED, THE GROUP BE PICKED UP, CONVEYED AND DISEMBARK AS A SINGLE GROUP, THAT INDIVIDUALS MAY NOT BE TRANSPORTED AND THAT THE SOLE COMMON GOAL OF THE GROUP BE TO ATTEND ONE OF THE FOLLOWING EVENTS:

1. A MARRIAGE CEREMONY;
  2. A FUNERAL;
  3. A RELIGIOUS GATHERING;
  4. A SPORTS EVENT AS SUPPORTERS OR PARTICIPANTS;
- PRE-PAID AND PRE-ARRANGED PASSENGER LIABILITY INSURANCE OF AT LEAST R5 MILLION (COMBI) AND R15 MILLION FOR BUSES AND SHALL BE MAINTAINED PROOF. THESE CONDITIONS AND ROUTE AUTHORITY MAY BE REVIEWED AT ANY TIME.

OP.8284233. (2) GROBLER D ID NO 6211065141084. (3) DISTRICT: JOHANNESBURG. POSTAL ADDRESS: 17 GREINHOUT STREET, MAYBERRY PARK, ALBERTON, 1448. (4) NEW APPLICATION. (5) 1 X 10 PASSENGERS. (6) THE CONVEYANCE OF ORGANISED PARTIES. (7) AUTHORITY: THE CONVEYANCE OF PASSENGERS IN AN AIR-CONDITIONED VEHICLE. FROM POINTS WITHIN GAUTENG PROVINCE TO POINTS WITHIN THE BOUNDARIES OF THE REPUBLIC OF SOUTH AFRICA AND RETURN. SUBJECT TO THE CONDITIONS THAT: NO REPETITIVE DAILY SCHEDULED SERVICES TO BE ALLOWED, THE GROUP BE PICKED UP, CONVEYED AND DISEMBARK AS A SINGLE GROUP, THAT INDIVIDUALS MAY NOT BE TRANSPORTED AND THAT THE SOLE COMMON GOAL OF THE GROUP BE TO ATTEND ONE OF THE FOLLOWING EVENTS:

1. A MARRIAGE CEREMONY;
  2. A FUNERAL;
  3. A RELIGIOUS GATHERING;
  4. A SPORTS EVENT AS SUPPORTERS OR PARTICIPANTS;
- PRE-PAID AND PRE-ARRANGED PASSENGER LIABILITY INSURANCE OF AT LEAST R5 MILLION (COMBI) AND R15 MILLION FOR BUSES AND SHALL BE MAINTAINED PROOF. THESE CONDITIONS AND ROUTE AUTHORITY MAY BE REVIEWED AT ANY TIME.

OP.8284235. (2) GROBLER D ID NO 6211065141084. (3) DISTRICT: JOHANNESBURG. POSTAL ADDRESS: 17 GREINHOUT STREET, MAYBERRY PARK, ALBERTON, 1448. (4) NEW APPLICATION. (5) 1 X 33 PASSENGERS. (6) THE CONVEYANCE OF ORGANISED PARTIES. (7) AUTHORITY: THE CONVEYANCE OF PASSENGERS IN AN AIR-CONDITIONED VEHICLE. FROM POINTS WITHIN GAUTENG PROVINCE TO POINTS WITHIN THE BOUNDARIES OF THE REPUBLIC OF SOUTH AFRICA AND RETURN. SUBJECT TO THE CONDITIONS THAT: NO REPETITIVE DAILY SCHEDULED SERVICES TO BE ALLOWED, THE GROUP BE PICKED UP, CONVEYED AND DISEMBARK AS A SINGLE GROUP, THAT INDIVIDUALS MAY NOT BE TRANSPORTED AND THAT THE SOLE COMMON GOAL OF THE GROUP BE TO ATTEND ONE OF THE FOLLOWING EVENTS:

1. A MARRIAGE CEREMONY;
2. A FUNERAL;
3. A RELIGIOUS GATHERING;
4. A SPORTS EVENT AS SUPPORTERS OR PARTICIPANTS;

PRE-PAID AND PRE-ARRANGED PASSENGER LIABILITY INSURANCE OF AT LEAST R5 MILLION (COMBI) AND R15 MILLION FOR BUSES AND SHALL BE MAINTAINED PROOF. THESE CONDITIONS AND ROUTE AUTHORITY MAY BE REVIEWED AT ANY TIME.

OP.8285728. (2) KHULU SS ID NO 7109175469081. (3) DISTRICT: JOHANNESBURG. POSTAL ADDRESS: 1574 NTOKOZWENI, DLAMINI 1, SOWETO, 1868. (4) NEW APPLICATION. (5) 1 X 18 PASSENGERS. (6) THE CONVEYANCE OF ORGANISED PARTIES. (7) AUTHORITY: THE CONVEYANCE OF PASSENGERS IN AN AIR-CONDITIONED VEHICLE. FROM POINTS WITHIN GAUTENG PROVINCE TO POINTS WITHIN THE BOUNDARIES OF THE REPUBLIC OF SOUTH AFRICA AND RETURN. SUBJECT TO THE CONDITIONS THAT: NO REPETITIVE DAILY SCHEDULED SERVICES TO BE ALLOWED, THE GROUP BE PICKED UP, CONVEYED AND DISEMBARK AS A SINGLE GROUP, THAT INDIVIDUALS MAY NOT BE TRANSPORTED AND THAT THE SOLE COMMON GOAL OF THE GROUP BE TO ATTEND ONE OF THE FOLLOWING EVENTS:

1. A MARRIAGE CEREMONY;
2. A FUNERAL;
3. A RELIGIOUS GATHERING;
4. A SPORTS EVENT AS SUPPORTERS OR PARTICIPANTS;

PRE-PAID AND PRE-ARRANGED PASSENGER LIABILITY INSURANCE OF AT LEAST R5 MILLION (COMBI) AND R15 MILLION FOR BUSES AND SHALL BE MAINTAINED PROOF. THESE CONDITIONS AND ROUTE AUTHORITY MAY BE REVIEWED AT ANY TIME.

OP.8285729. (2) MAHLANGU ND ID NO 3709235151084. (3) DISTRICT: JOHANNESBURG. POSTAL ADDRESS: 11713 NKAMBULE STREET, INTERLAND, SPRINGS, 1563. (4) NEW APPLICATION. (5) 1 X 22 PASSENGERS. (6) THE CONVEYANCE OF ORGANISED PARTIES. (7) AUTHORITY: THE CONVEYANCE OF TOURISTS TOURIST AND THEIR PERSONAL EFFECTS-FROM POINTS WITHIN GAUTENG PROVINCE TO POINTS WITHIN THE REPUBLIC OF SOUTH AFRICA AND RETURN AND FROM THE JOHANNESBURG INTERNATIONAL AIRPORT ON PRE-ARRANGED TRIPS. THE CONVEYANCE AUTHORISED AS SPECIFIED ABOVE, SHALL BE SUBJECT TO THE FOLLOWING CONDITIONS: I) NO REPETITIVE DAILY SCHEDULED SERVICES OPERATING IN ACCORDANCE A TIMETABLE WILL BE UNDERTAKEN BY THE HOLDER OF THIS PERMIT IN TERMS OF THIS AUTHORITY FROM ANY POINT REFERRED TO IN THE SAID AUTHORITY TO ANY OTHER POINT REFERRED TO THEREIN. II) THE TOURISTS TRAVEL IN A GROUP AND THAT ALL TOURISTS COMPRISING SUCH A GROUP SHALL EMBARK AND DISEMBARK AS A GROUP AT THE SAME POINT TO WITHSTANDING THAT THE POINT OF EMBARKMENT MAY DIFFER FROM DISEMBARKMENT. III) WHEN TOURISTS ARE BEING CONVEYED: A) THE DRIVER OF THE VEHICLE MUST BE IN POSSESSION OF A PUBLIC DRIVERS' PERMIT. B) AND THE DRIVER OF THE VEHICLE TO WHICH THIS PERMIT RELATES OR ANY OTHER PERSON ACCOMPANYING THE TOURISTS, FURNISHES SUCH TOURISTS WITH INFORMATION OR COMMENTS WITH REGARD OF ANY MATTER, SUCH DRIVER OR SUCH OTHER PERSON MUST BE REGISTERED AS A TOURIST GUIDE FOR THE RELEVANT GEOGRAPHICAL AREA IN WHICH THE CONVEYANCE TAKES PLACE OR BE REGISTERED AS A SPECIALIST. TOURIST GUIDE APPROPRIATE TO THAT AREA OR RELEVANT MATTER AND C) THE PASSENGERS MUST BE PROTECTED BY VALID PASSENGER LIABILITY INSURANCE OF NOT LESS THAN 5 MILLION RANDS. THE CONDITIONS CONTAINED HEREIN SHALL BE SUBJECT TO REVIEW AT ANY TIME.

OP.8285731. (2) MVELASE MM ID NO 6211245277089. (3) DISTRICT: JOHANNESBURG. POSTAL ADDRESS: 1578 SENOANE, PO CHIAWELO, SOWETO, 1818 C/O JANE TSOAELA 1925 PROTEA NORTH, TSHIAWELO, 1818. (4) NEW APPLICATION.



(5) 1 X 10 PASSENGERS. (6) THE CONVEYANCE OF OTHER. (7) AUTHORITY: THE CONVEYANCE OF PASSENGERS IN AN AIR-CONDITIONED VEHICLE. FROM POINTS WITHIN GAUTENG PROVINCE TO POINTS WITHIN THE BOUNDARIES OF THE REPUBLIC OF SOUTH AFRICA AND RETURN. SUBJECT TO THE CONDITIONS THAT: NO REPETITIVE DAILY SCHEDULED SERVICES TO BE ALLOWED, THE GROUP BE PICKED UP, CONVEYED AND DISEMBARK AS A SINGLE GROUP, THAT INDIVIDUALS MAY NOT BE TRANSPORTED AND THAT THE SOLE COMMON GOAL OF THE GROUP BE TO ATTEND ONE OF THE FOLLOWING EVENTS:

1. A MARRIAGE CEREMONY;
2. A FUNERAL;
3. A RELIGIOUS GATHERING;
4. A SPORTS EVENT AS SUPPORTERS OR PARTICIPANTS;

PRE-PAID AND PRE-ARRANGED PASSENGER LIABILITY INSURANCE OF AT LEAST R5 MILLION (COMBI) AND R15 MILLION FOR BUSES AND SHALL BE MAINTAINED PROOF. THESE CONDITIONS AND ROUTE AUTHORITY MAY BE REVIEWED AT ANY TIME.

OP.8285732. (2) DRAGONFLY LEASES ID NO 7901065312086. (3) DISTRICT: JOHANNESBURG. POSTAL ADDRESS: BOX 987 NORTHLANDS, NORTHLANDS, 2116. (4) NEW APPLICATION. (5) 1 X 5 PASSENGERS. (6) THE CONVEYANCE OF TOURISTS. (7) AUTHORITY: THE CONVEYANCE OF TOURISTS TOURIST AND THEIR PERSONAL EFFECTS-FROM POINTS WITHIN GAUTENG PROVINCE TO POINTS WITHIN THE REPUBLIC OF SOUTH AFRICA AND RETURN AND FROM THE JOHANNESBURG INTERNATIONAL AIRPORT ON PRE-ARRANGED TRIPS. THE CONVEYANCE AUTHORISED AS SPECIFIED ABOVE, SHALL BE SUBJECT TO THE FOLLOWING CONDITIONS: I) NO REPETITIVE DAILY SCHEDULED SERVICES OPERATING IN ACCORDANCE A TIMETABLE WILL BE UNDERTAKEN BY THE HOLDER OF THIS PERMIT IN TERMS OF THIS AUTHORITY FROM ANY POINT REFERRED TO IN THE SAID AUTHORITY TO ANY OTHER POINT REFERRED TO THEREIN. II) THE TOURISTS TRAVEL IN A GROUP AND THAT ALL TOURISTS COMPRISING SUCH A GROUP SHALL EMBARK AND DISEMBARK AS A GROUP AT THE SAME POINT TO WITHSTANDING THAT THE POINT OF EMBARKMENT MAY DIFFER FROM DISEMBARKMENT. III) WHEN TOURISTS ARE BEING CONVEYED: A) THE DRIVER OF THE VEHICLE MUST BE IN POSSESSION OF A PUBLIC DRIVERS' PERMIT. B) AND THE DRIVER OF THE VEHICLE TO WHICH THIS PERMIT RELATES OR ANY OTHER PERSON ACCOMPANYING THE TOURISTS, FURNISHES SUCH TOURISTS WITH INFORMATION OR COMMENTS WITH REGARD OF ANY MATTER, SUCH DRIVER OR SUCH OTHER PERSON MUST BE REGISTERED AS A TOURIST GUIDE FOR THE RELEVANT GEOGRAPHICAL AREA IN WHICH THE CONVEYANCE TAKES PLACE OR BE REGISTERED AS A SPECIALIST. TOURIST GUIDE APPROPRIATE TO THAT AREA OR RELEVANT MATTER AND C) THE PASSENGERS MUST BE PROTECTED BY VALID PASSENGER LIABILITY INSURANCE OF NOT LESS THAN 5 MILLION RANDS. THE CONDITIONS CONTAINED HEREIN SHALL BE SUBJECT TO REVIEW AT ANY TIME.

OP.8285733. (2) SPRINGBOK ATLAS SAFARIS (PTY) LTD SA ID NO 720794807. (3) DISTRICT: JOHANNESBURG. POSTAL ADDRESS: PO BOX 14884, BREDELL, 1623. (4) NEW APPLICATION. (5) 1 X 28 PASSENGERS. (6) THE CONVEYANCE OF TOURISTS. (7) AUTHORITY: THE CONVEYANCE OF TOURISTS TOURIST AND THEIR PERSONAL EFFECTS-FROM POINTS WITHIN GAUTENG PROVINCE TO POINTS WITHIN THE REPUBLIC OF SOUTH AFRICA AND RETURN AND FROM THE JOHANNESBURG INTERNATIONAL AIRPORT ON PRE-ARRANGED TRIPS. THE CONVEYANCE AUTHORISED AS SPECIFIED ABOVE, SHALL BE SUBJECT TO THE FOLLOWING CONDITIONS: I) NO REPETITIVE DAILY SCHEDULED SERVICES OPERATING IN ACCORDANCE A TIMETABLE WILL BE UNDERTAKEN BY THE HOLDER OF THIS PERMIT IN TERMS OF THIS AUTHORITY FROM ANY POINT REFERRED TO IN THE SAID AUTHORITY TO ANY OTHER POINT REFERRED TO THEREIN. II) THE TOURISTS TRAVEL IN A GROUP AND THAT ALL TOURISTS COMPRISING SUCH A GROUP SHALL EMBARK AND DISEMBARK AS A GROUP AT THE SAME POINT TO WITHSTANDING THAT THE POINT OF EMBARKMENT MAY DIFFER FROM DISEMBARKMENT. III) WHEN TOURISTS ARE BEING CONVEYED: A) THE DRIVER OF THE VEHICLE MUST BE IN POSSESSION OF A PUBLIC DRIVERS' PERMIT. B) AND THE DRIVER OF THE VEHICLE TO WHICH THIS PERMIT RELATES OR ANY OTHER PERSON ACCOMPANYING THE TOURISTS, FURNISHES SUCH TOURISTS WITH INFORMATION OR COMMENTS WITH REGARD OF ANY MATTER, SUCH DRIVER OR SUCH OTHER PERSON MUST BE REGISTERED AS A TOURIST GUIDE FOR THE RELEVANT GEOGRAPHICAL AREA IN WHICH THE CONVEYANCE TAKES PLACE OR BE REGISTERED AS A SPECIALIST. TOURIST GUIDE APPROPRIATE TO THAT AREA OR RELEVANT MATTER AND C) THE PASSENGERS MUST BE PROTECTED BY VALID PASSENGER LIABILITY INSURANCE OF NOT LESS THAN 5 MILLION RANDS. THE CONDITIONS CONTAINED HEREIN SHALL BE SUBJECT TO REVIEW AT ANY TIME.

OP.8285734. (2) DLAMINI MS ID NO 7701105893081. (3) DISTRICT: JOHANNESBURG. POSTAL ADDRESS: 130 DLOMO STREET, VOSLOORUS, BOKSBURG, 1459 C/O BUTI JOHANNES MAHLANGU 3 KAIZAN CIRCLE, BRAKPAN NORTH EXT 1, 1550. (4) NEW APPLICATION. (5) 1 X 18 PASSENGERS. (6) THE CONVEYANCE OF

**ORGANISED PARTIES. (7) AUTHORITY:**

THE CONVEYANCE OF PASSENGERS IN AN AIR-CONDITIONED VEHICLE. FROM POINTS WITHIN GAUTENG PROVINCE TO POINTS WITHIN THE BOUNDARIES OF THE REPUBLIC OF SOUTH AFRICA AND RETURN. SUBJECT TO THE CONDITIONS THAT:  
NO REPETITIVE DAILY SCHEDULED SERVICES TO BE ALLOWED, THE GROUP BE PICKED UP, CONVEYED AND DISEMBARK AS A SINGLE GROUP, THAT INDIVIDUALS MAY NOT BE TRANSPORTED AND THAT THE SOLE COMMON GOAL OF THE GROUP BE TO ATTEND ONE OF THE FOLLOWING EVENTS:

1. A MARRIAGE CEREMONY;
  2. A FUNERAL;
  3. A RELIGIOUS GATHERING;
  4. A SPORTS EVENT AS SUPPORTERS OR PARTICIPANTS;
- PRE-PAID AND PRE-ARRANGED PASSENGER LIABILITY INSURANCE OF AT LEAST R5 MILLION (COMBI) AND R15 MILLION FOR BUSES AND SHALL BE MAINTAINED PROOF. THESE CONDITIONS AND ROUTE AUTHORITY MAY BE REVIEWED AT ANY TIME.

OP.8285736. (2) BONATLA BUS SERVICES CC ID NO 200205731823. (3) DISTRICT: JOHANNESBURG. POSTAL ADDRESS: 1197MOSHOESHOE, ZONE 13, SEBOKENG, 1983. (4) NEW APPLICATION. (5) 1 X 70 PASSENGERS. (6) THE CONVEYANCE OF ORGANISED PARTIES. (7) AUTHORITY:  
THE CONVEYANCE OF PASSENGERS IN AN AIR-CONDITIONED VEHICLE. FROM POINTS WITHIN GAUTENG PROVINCE TO POINTS WITHIN THE BOUNDARIES OF THE REPUBLIC OF SOUTH AFRICA AND RETURN. SUBJECT TO THE CONDITIONS THAT:  
NO REPETITIVE DAILY SCHEDULED SERVICES TO BE ALLOWED, THE GROUP BE PICKED UP, CONVEYED AND DISEMBARK AS A SINGLE GROUP, THAT INDIVIDUALS MAY NOT BE TRANSPORTED AND THAT THE SOLE COMMON GOAL OF THE GROUP BE TO ATTEND ONE OF THE FOLLOWING EVENTS:

1. A MARRIAGE CEREMONY;
  2. A FUNERAL;
  3. A RELIGIOUS GATHERING;
  4. A SPORTS EVENT AS SUPPORTERS OR PARTICIPANTS;
- PRE-PAID AND PRE-ARRANGED PASSENGER LIABILITY INSURANCE OF AT LEAST R5 MILLION (COMBI) AND R15 MILLION FOR BUSES AND SHALL BE MAINTAINED PROOF. THESE CONDITIONS AND ROUTE AUTHORITY MAY BE REVIEWED AT ANY TIME.

OP.8285737. (2) BONATLA BUS SERVICES CC ID NO 200205731823. (3) DISTRICT: JOHANNESBURG. POSTAL ADDRESS: 1197MOSHOESHOE, ZONE 13, SEBOKENG, 1983. (4) NEW APPLICATION. (5) 1 X 70 PASSENGERS. (6) THE CONVEYANCE OF ORGANISED PARTIES. (7) AUTHORITY:  
THE CONVEYANCE OF PASSENGERS IN AN AIR-CONDITIONED VEHICLE. FROM POINTS WITHIN GAUTENG PROVINCE TO POINTS WITHIN THE BOUNDARIES OF THE REPUBLIC OF SOUTH AFRICA AND RETURN. SUBJECT TO THE CONDITIONS THAT:  
NO REPETITIVE DAILY SCHEDULED SERVICES TO BE ALLOWED, THE GROUP BE PICKED UP, CONVEYED AND DISEMBARK AS A SINGLE GROUP, THAT INDIVIDUALS MAY NOT BE TRANSPORTED AND THAT THE SOLE COMMON GOAL OF THE GROUP BE TO ATTEND ONE OF THE FOLLOWING EVENTS:

1. A MARRIAGE CEREMONY;
  2. A FUNERAL;
  3. A RELIGIOUS GATHERING;
  4. A SPORTS EVENT AS SUPPORTERS OR PARTICIPANTS;
- PRE-PAID AND PRE-ARRANGED PASSENGER LIABILITY INSURANCE OF AT LEAST R5 MILLION (COMBI) AND R15 MILLION FOR BUSES AND SHALL BE MAINTAINED PROOF. THESE CONDITIONS AND ROUTE AUTHORITY MAY BE REVIEWED AT ANY TIME.

OP.8285738. (2) BONATLA BUS SERVICES CC ID NO 200205731823. (3) DISTRICT: JOHANNESBURG. POSTAL ADDRESS: 1197MOSHOESHOE, ZONE 13, SEBOKENG, 1983. (4) NEW APPLICATION. (5) 1 X 64 PASSENGERS. (6) THE CONVEYANCE OF ORGANISED PARTIES. (7) AUTHORITY:  
THE CONVEYANCE OF PASSENGERS IN AN AIR-CONDITIONED VEHICLE. FROM POINTS WITHIN GAUTENG PROVINCE TO POINTS WITHIN THE BOUNDARIES OF THE REPUBLIC OF SOUTH AFRICA AND RETURN. SUBJECT TO THE CONDITIONS THAT:  
NO REPETITIVE DAILY SCHEDULED SERVICES TO BE ALLOWED, THE GROUP BE PICKED UP, CONVEYED AND DISEMBARK AS A SINGLE GROUP, THAT INDIVIDUALS MAY NOT BE TRANSPORTED AND THAT THE SOLE COMMON GOAL OF THE GROUP BE TO ATTEND ONE OF THE FOLLOWING EVENTS:

1. A MARRIAGE CEREMONY;
  2. A FUNERAL;
  3. A RELIGIOUS GATHERING;
  4. A SPORTS EVENT AS SUPPORTERS OR PARTICIPANTS;
- PRE-PAID AND PRE-ARRANGED PASSENGER LIABILITY INSURANCE OF AT LEAST R5 MILLION (COMBI) AND R15 MILLION FOR BUSES AND SHALL BE MAINTAINED PROOF. THESE CONDITIONS AND ROUTE AUTHORITY MAY BE REVIEWED AT ANY TIME.

OP.8285739. (2) BONATLA BUS SERVICES CC ID NO 200205731823. (3) DISTRICT: JOHANNESBURG. POSTAL ADDRESS: 1197MOSHOESHOE, ZONE 13, SEBOKENG, 1983. (4) NEW APPLICATION. (5) 1 X 75 PASSENGERS. (6) THE CONVEYANCE OF ORGANISED PARTIES. (7) AUTHORITY:  
THE CONVEYANCE OF PASSENGERS IN AN AIR-CONDITIONED VEHICLE. FROM POINTS



WITHIN GAUTENG PROVINCE TO POINTS WITHIN THE BOUNDARIES OF THE REPUBLIC OF SOUTH AFRICA AND RETURN. SUBJECT TO THE CONDITIONS THAT:  
NO REPETITIVE DAILY SCHEDULED SERVICES TO BE ALLOWED, THE GROUP BE PICKED UP, CONVEYED AND DISEMBARK AS A SINGLE GROUP, THAT INDIVIDUALS MAY NOT BE TRANSPORTED AND THAT THE SOLE COMMON GOAL OF THE GROUP BE TO ATTEND ONE OF THE FOLLOWING EVENTS:

1. A MARRIAGE CEREMONY;
2. A FUNERAL;
3. A RELIGIOUS GATHERING;
4. A SPORTS EVENT AS SUPPORTERS OR PARTICIPANTS;

PRE-PAID AND PRE-ARRANGED PASSENGER LIABILITY INSURANCE OF AT LEAST R5 MILLION (COMBI) AND R15 MILLION FOR BUSES AND SHALL BE MAINTAINED PROOF. THESE CONDITIONS AND ROUTE AUTHORITY MAY BE REVIEWED AT ANY TIME.

OP.8286425. (2) JIYANE SA ID NO 7806225628083. (3) DISTRICT: JOHANNESBURG. POSTAL ADDRESS: 281 ETHA FENI SECTION, TEMBISA, 1628 C/O D L MALEKA CONSULTANTS ROOM 54/55 34 VICTORY HOUSE, CNR COMMISSIONER & HARRISON, JOHANNESBURG, 2000. (4) NEW APPLICATION. (5) 1 X 30 PASSENGERS. (6) THE CONVEYANCE OF ORGANISED PARTIES. (7) AUTHORITY: THE CONVEYANCE OF PASSENGERS IN AN AIR-CONDITIONED VEHICLE. FROM POINTS WITHIN GAUTENG PROVINCE TO POINTS WITHIN THE BOUNDARIES OF THE REPUBLIC OF SOUTH AFRICA AND RETURN. SUBJECT TO THE CONDITIONS THAT:  
NO REPETITIVE DAILY SCHEDULED SERVICES TO BE ALLOWED, THE GROUP BE PICKED UP, CONVEYED AND DISEMBARK AS A SINGLE GROUP, THAT INDIVIDUALS MAY NOT BE TRANSPORTED AND THAT THE SOLE COMMON GOAL OF THE GROUP BE TO ATTEND ONE OF THE FOLLOWING EVENTS:

1. A MARRIAGE CEREMONY;
2. A FUNERAL;
3. A RELIGIOUS GATHERING;
4. A SPORTS EVENT AS SUPPORTERS OR PARTICIPANTS;

PRE-PAID AND PRE-ARRANGED PASSENGER LIABILITY INSURANCE OF AT LEAST R5 MILLION (COMBI) AND R15 MILLION FOR BUSES AND SHALL BE MAINTAINED PROOF. THESE CONDITIONS AND ROUTE AUTHORITY MAY BE REVIEWED AT ANY TIME.

OP.8286663. (2) RADEBE AM ID NO 6604275432089. (3) DISTRICT: JOHANNESBURG. POSTAL ADDRESS: 11871 EXT11, EVATON WEST, EVATON, 1984. (4) NEW APPLICATION. (5) 1 X 10 PASSENGERS. (6) THE CONVEYANCE OF TOURISTS.

(7) AUTHORITY:  
THE CONVEYANCE OF TOURISTS  
TOURIST AND THEIR PERSONAL EFFECTS-FROM POINTS WITHIN GAUTENG PROVINCE TO POINTS WITHIN THE REPUBLIC OF SOUTH AFRICA AND RETURN AND FROM THE JOHANNESBURG INTERNATIONAL AIRPORT ON PRE-ARRANGED TRIPS. THE CONVEYANCE AUTHORISED AS SPECIFIED ABOVE, SHALL BE SUBJECT TO THE FOLLOWING CONDITIONS:  
I) NO REPETATIVE DAILY SCHEDULED SERVICES OPERATING IN ACCORDANCE A TIMETABLE WILL BE UNDERTAKEN BY THE HOLDER OF THIS PERMIT IN TERMS OF THIS AUTHORITY FROM ANY POINT REFERRED TO IN THE SAID AUTHORITY TO ANY OTHER POINT REFERRED TO THEREIN.

II) THE TOURISTS TRAVEL IN A GROUP AND THAT ALL TOURISTS COMPRISING SUCH A GROUP SHALL EMBARK AND DISEMBARK AS A GROUP AT THE SAME POINT TO WITHSTANDING THAT THE POINT OF EMBARKMENT MAY DIFFER FROM DISEMBARKMENT.

III) WHEN TOURISTS ARE BEING CONVEYED:  
A) THE DRIVER OF THE VEHICLE MUST BE IN POSSESSION OF A PUBLIC DRIVERS' PERMIT.

B) AND THE DRIVER OF THE VEHICLE TO WHICH THIS PERMIT RELATES OR ANY OTHER PERSON ACCOMPANYING THE TOURISTS, FURNISHES SUCH TOURISTS WITH INFORMATION OR COMMENTS WITH REGARD OF ANY MATTER, SUCH DRIVER OR SUCH OTHER PERSON MUST BE REGISTERED AS A TOURIST GUIDE FOR THE RELEVANT GEOGRAPHICAL AREA IN WHICH THE CONVEYANCE TAKES PLACE OR BE REGISTERED AS A SPECIALIST.

C) THE PASSENGERS MUST BE PROTECTED BY VALID PASSENGER LIABILITY INSURANCE OF NOT LESS THAN 5 MILLION RANDS.

THE CONDITIONS CONTAINED HEREIN SHALL BE SUBJECT TO REVIEW AT ANY TIME.

OP.8286924. (2) RICHIES LUXURY COACHES ID NO 200512946123. (3) DISTRICT: JOHANNESBURG. POSTAL ADDRESS: 8665 ZONE 4, PIMVILLE, SOWETO, 0000. (4) NEW APPLICATION. (5) 1 X 65 PASSENGERS. (6) THE CONVEYANCE OF TOURISTS. (7) AUTHORITY:

FROM SOWETO /BARAGWANATH HOSPITAL AS A PICKUP AREA AND EASTERN CAPE AREAS OF BIZANA, FLAGSTAFF, LUSIKISIKI, AND PORT ST JAHANS, I WOULD ALSO LIKE TO UNDERTAKE CONVEYANCES TO OTHER AREAS OF THE COUNTRY BUT ONCE I AM ESTABLISHED .ON CONDITION THAT THE DRIVER SHALL ALWAYS IN HIS/HER POSSESSION CARRY A VALID PASSENGER LIABILITY INSURANCE COVER.

OP.8286930. (2) MADISHA EXECUTIVE TOURS AND TRANSFERS SS ID NO 200204271923. (3) DISTRICT: JOHANNESBURG. POSTAL ADDRESS: 118 JORISON STREET, TRADUNA CENTRE, 6TH FLOOR BRAMFONTEIN, 2001 C/O BURMAN MATSENG ASSOCIATES FIRST FLOOR COMPUSS BUILDING, 40-42 LOVEDAY STREET, JOHANNESBURG(0826715950), 2001. (4) NEW APPLICATION. (5) 1 X 5

PASSENGERS. (6) THE CONVEYANCE OF TOURISTS. (7) AUTHORITY:

THE CONVEYANCE OF TOURISTS  
TOURIST AND THEIR PERSONAL EFFECTS-FROM POINTS WITHIN GAUTENG PROVINCE TO  
POINTS WITHIN THE REPUBLIC OF SOUTH AFRICA AND RETURN AND FROM THE  
JOHANNESBURG INTERNATIONAL AIRPORT ON PRE-ARRANGED TRIPS. THE CONVEYANCE  
AUTHORISED AS SPECIFIED ABOVE, SHALL BE SUBJECT TO THE FOLLOWING CONDITIONS:  
I) NO REPETITIVE DAILY SCHEDULED SERVICES OPERATING IN ACCORDANCE A  
TIMETABLE WILL BE UNDERTAKEN BY THE HOLDER OF THIS PERMIT IN TERMS OF THIS  
AUTHORITY FROM ANY POINT REFERRED TO IN THE SAID AUTHORITY TO ANY OTHER  
POINT REFERRED TO THEREIN.  
II) THE TOURISTS TRAVEL IN A GROUP AND THAT ALL TOURISTS COMPRISING SUCH A  
GROUP SHALL EMBARK AND DISEMBARK AS A GROUP AT THE SAME POINT TO  
WITHSTANDING THAT THE POINT OF EMBARKMENT MAY DIFFER FROM DISEMBARKMENT.  
III) WHEN TOURISTS ARE BEING CONVEYED:  
A) THE DRIVER OF THE VEHICLE MUST BE IN POSSESSION OF A PUBLIC DRIVERS'  
PERMIT.  
B) AND THE DRIVER OF THE VEHICLE TO WHICH THIS PERMIT RELATES OR ANY OTHER  
PERSON ACCOMPANYING THE TOURISTS, FURNISHES SUCH TOURISTS WITH INFORMATION  
OR COMMENTS WITH REGARD OF ANY MATTER, SUCH DRIVER OR SUCH OTHER PERSON  
MUST BE REGISTERED AS A TOURIST GUIDE FOR THE RELEVANT GEOGRAPHICAL AREA IN  
WHICH THE CONVEYANCE TAKES PLACE OR BE REGISTERED AS A SPECIALIST.  
TOURIST GUIDE APPROPRIATE TO THAT AREA OR RELEVANT MATTER AND  
C) THE PASSENGERS MUST BE PROTECTED BY VALID PASSENGER LIABILITY INSURANCE  
OF NOT LESS THAN 5 MILLION RANDS.  
THE CONDITIONS CONTAINED HEREIN SHALL BE SUBJECT TO REVIEW AT ANY TIME.

OP.8286931. (2) LORDS TRAVEL & TOURS CC ID NO CK995062423. (3)  
DISTRICT: JOHANNESBURG. POSTAL ADDRESS: P.O. BOX 662, ALLENS NEK, 1737.

(4) NEW APPLICATION. (5) 1 X 14 PASSENGERS. (6) THE CONVEYANCE OF  
TOURISTS. (7) AUTHORITY:  
THE CONVEYANCE OF PASSENGERS IN AN AIR-CONDITIONED VEHICLE. FROM POINTS  
WITHIN GAUTENG PROVINCE TO POINTS WITHIN THE BOUNDARIES OF THE REPUBLIC OF  
SOUTH AFRICA AND RETURN. SUBJECT TO THE CONDITIONS THAT:  
NO REPETITIVE DAILY SCHEDULED SERVICES TO BE ALLOWED, THE GROUP BE PICKED  
UP, CONVEYED AND DISEMBARK AS A SINGLE GROUP, THAT INDIVIDUALS MAY NOT BE  
TRANSPORTED AND THAT THE SOLE COMMON GOAL OF THE GROUP BE TO ATTEND ONE OF  
THE FOLLOWING EVENTS:  
1. A MARRIAGE CEREMONY;  
2. A FUNERAL;  
3. A RELIGIOUS GATHERING;  
4. A SPORTS EVENT AS SUPPORTERS OR PARTICIPANTS;  
PRE-PAID AND PRE-ARRANGED PASSENGER LIABILITY INSURANCE OF AT LEAST R5  
MILLION (COMBI) AND R15 MILLION FOR BUSES AND SHALL BE MAINTAINED PROOF.  
THESE CONDITIONS AND ROUTE AUTHORITY MAY BE REVIEWED AT ANY TIME.

OP.8286932. (2) LORDS TRAVEL & TOURS CC ID NO CK995062423. (3)  
DISTRICT: JOHANNESBURG. POSTAL ADDRESS: P.O. BOX 662, ALLENS NEK, 1737.

(4) NEW APPLICATION. (5) 1 X 14 PASSENGERS. (6) THE CONVEYANCE OF  
TOURISTS. (7) AUTHORITY:  
THE CONVEYANCE OF PASSENGERS IN AN AIR-CONDITIONED VEHICLE. FROM POINTS  
WITHIN GAUTENG PROVINCE TO POINTS WITHIN THE BOUNDARIES OF THE REPUBLIC OF  
SOUTH AFRICA AND RETURN. SUBJECT TO THE CONDITIONS THAT:  
NO REPETITIVE DAILY SCHEDULED SERVICES TO BE ALLOWED, THE GROUP BE PICKED  
UP, CONVEYED AND DISEMBARK AS A SINGLE GROUP, THAT INDIVIDUALS MAY NOT BE  
TRANSPORTED AND THAT THE SOLE COMMON GOAL OF THE GROUP BE TO ATTEND ONE OF  
THE FOLLOWING EVENTS:  
1. A MARRIAGE CEREMONY;  
2. A FUNERAL;  
3. A RELIGIOUS GATHERING;  
4. A SPORTS EVENT AS SUPPORTERS OR PARTICIPANTS;  
PRE-PAID AND PRE-ARRANGED PASSENGER LIABILITY INSURANCE OF AT LEAST R5  
MILLION (COMBI) AND R15 MILLION FOR BUSES AND SHALL BE MAINTAINED PROOF.  
THESE CONDITIONS AND ROUTE AUTHORITY MAY BE REVIEWED AT ANY TIME.

OP.8286938. (2) MLABA SG ID NO 7104085473083. (3) DISTRICT:  
JOHANNESBURG. POSTAL ADDRESS: 3 KAMEELDORING, KLIPPOORJIE, BOKSBURG, 1459  
C/O BUTI JOHANNES MAHLANGU 3 KAIZAN CIRCLE, BRAKPAN NORTH EXT 1, 1550.

(4) NEW APPLICATION. (5) 1 X 18 PASSENGERS. (6) THE CONVEYANCE OF  
ORGANISED PARTIES. (7) AUTHORITY:  
THE CONVEYANCE OF PASSENGERS IN AN AIR-CONDITIONED VEHICLE. FROM POINTS  
WITHIN GAUTENG PROVINCE TO POINTS WITHIN THE BOUNDARIES OF THE REPUBLIC OF  
SOUTH AFRICA AND RETURN. SUBJECT TO THE CONDITIONS THAT:  
NO REPETITIVE DAILY SCHEDULED SERVICES TO BE ALLOWED, THE GROUP BE PICKED  
UP, CONVEYED AND DISEMBARK AS A SINGLE GROUP, THAT INDIVIDUALS MAY NOT BE  
TRANSPORTED AND THAT THE SOLE COMMON GOAL OF THE GROUP BE TO ATTEND ONE OF  
THE FOLLOWING EVENTS:  
1. A MARRIAGE CEREMONY;  
2. A FUNERAL;



3. A RELIGIOUS GATHERING;  
 4. A SPORTS EVENT AS SUPPORTERS OR PARTICIPANTS;  
 PRE-PAID AND PRE-ARRANGED PASSENGER LIABILITY INSURANCE OF AT LEAST R5 MILLION (COMBI) AND R15 MILLION FOR BUSES AND SHALL BE MAINTAINED PROOF. THESE CONDITIONS AND ROUTE AUTHORITY MAY BE REVIEWED AT ANY TIME.

OP.8286952. (2) PEREGRINE TOURS ID NO 200502778723. (3) DISTRICT: JOHANNESBURG. POSTAL ADDRESS: P.O. BOX 2111, RANDBURG, GAUTENG, 2125. (4) NEW APPLICATION. (5) 1 X 8 PASSENGERS. (6) THE CONVEYANCE OF TOURISTS.

(7) AUTHORITY:

THE CONVEYANCE OF TOURISTS

TOURIST AND THEIR PERSONAL EFFECTS-FROM POINTS WITHIN GAUTENG PROVINCE TO POINTS WITHIN THE REPUBLIC OF SOUTH AFRICA AND RETURN AND FROM THE JOHANNESBURG INTERNATIONAL AIRPORT ON PRE-ARRANGED TRIPS. THE CONVEYANCE AUTHORISED AS SPECIFIED ABOVE, SHALL BE SUBJECT TO THE FOLLOWING CONDITIONS:  
 I) NO REPETATIVE DAILY SCHEDULED SERVICES OPERATING IN ACCORDANCE A TIMETABLE WILL BE UNDERTAKEN BY THE HOLDER OF THIS PERMIT IN TERMS OF THIS AUTHORITY FROM ANY POINT REFERRED TO IN THE SAID AUTHORITY TO ANY OTHER POINT REFERRED TO THEREIN.

II) THE TOURISTS TRAVEL IN A GROUP AND THAT ALL TOURISTS COMPRISING SUCH A GROUP SHALL EMBARK AND DISEMBARK AS A GROUP AT THE SAME POINT TO WITHSTANDING THAT THE POINT OF EMBARKMENT MAY DIFFER FROM DISEMBARKMENT.

III) WHEN TOURISTS ARE BEING CONVEYED:

A) THE DRIVER OF THE VEHICLE MUST BE IN POSSESSION OF A PUBLIC DRIVERS' PERMIT.

B) AND THE DRIVER OF THE VEHICLE TO WHICH THIS PERMIT RELATES OR ANY OTHER PERSON ACCOMPANYING THE TOURISTS, FURNISHES SUCH TOURISTS WITH INFORMATION OR COMMENTS WITH REGARD OF ANY MATTER, SUCH DRIVER OR SUCH OTHER PERSON MUST BE REGISTERED AS A TOURIST GUIDE FOR THE RELEVANT GEOGRAPHICAL AREA IN WHICH THE CONVEYANCE TAKES PLACE OR BE REGISTERED AS A SPECIALIST. TOURIST GUIDE APPROPRIATE TO THAT AREA OR RELEVANT MATTER AND

C) THE PASSENGERS MUST BE PROTECTED BY VALID PASSENGER LIABILITY INSURANCE OF NOT LESS THAN 5 MILLION RANDS.

THE CONDITIONS CONTAINED HEREIN SHALL BE SUBJECT TO REVIEW AT ANY TIME.

OP.8287099. (2) NKAMBAKO SS ID NO 6401205620085. (3) DISTRICT: JOHANNESBURG. POSTAL ADDRESS: 595 ZONE 10, EXT 1, SEBOKENG, 1983. (4) NEW APPLICATION. (5) 1 X 22 PASSENGERS. (6) THE CONVEYANCE OF TOURISTS. (7) AUTHORITY:

THE CONVEYANCE OF TOURISTS

TOURIST AND THEIR PERSONAL EFFECTS-FROM POINTS WITHIN GAUTENG PROVINCE TO POINTS WITHIN THE REPUBLIC OF SOUTH AFRICA AND RETURN AND FROM THE JOHANNESBURG INTERNATIONAL AIRPORT ON PRE-ARRANGED TRIPS. THE CONVEYANCE AUTHORISED AS SPECIFIED ABOVE, SHALL BE SUBJECT TO THE FOLLOWING CONDITIONS:  
 I) NO REPETATIVE DAILY SCHEDULED SERVICES OPERATING IN ACCORDANCE A TIMETABLE WILL BE UNDERTAKEN BY THE HOLDER OF THIS PERMIT IN TERMS OF THIS AUTHORITY FROM ANY POINT REFERRED TO IN THE SAID AUTHORITY TO ANY OTHER POINT REFERRED TO THEREIN.

II) THE TOURISTS TRAVEL IN A GROUP AND THAT ALL TOURISTS COMPRISING SUCH A GROUP SHALL EMBARK AND DISEMBARK AS A GROUP AT THE SAME POINT TO WITHSTANDING THAT THE POINT OF EMBARKMENT MAY DIFFER FROM DISEMBARKMENT.

III) WHEN TOURISTS ARE BEING CONVEYED:

A) THE DRIVER OF THE VEHICLE MUST BE IN POSSESSION OF A PUBLIC DRIVERS' PERMIT.

B) AND THE DRIVER OF THE VEHICLE TO WHICH THIS PERMIT RELATES OR ANY OTHER PERSON ACCOMPANYING THE TOURISTS, FURNISHES SUCH TOURISTS WITH INFORMATION OR COMMENTS WITH REGARD OF ANY MATTER, SUCH DRIVER OR SUCH OTHER PERSON MUST BE REGISTERED AS A TOURIST GUIDE FOR THE RELEVANT GEOGRAPHICAL AREA IN WHICH THE CONVEYANCE TAKES PLACE OR BE REGISTERED AS A SPECIALIST. TOURIST GUIDE APPROPRIATE TO THAT AREA OR RELEVANT MATTER AND

C) THE PASSENGERS MUST BE PROTECTED BY VALID PASSENGER LIABILITY INSURANCE OF NOT LESS THAN 5 MILLION RANDS.

THE CONDITIONS CONTAINED HEREIN SHALL BE SUBJECT TO REVIEW AT ANY TIME.

OP.8287100. (2) MOGPODI MS ID NO 4712125741088. (3) DISTRICT: JOHANNESBURG. POSTAL ADDRESS: 6167 ZONE 12, SEBOKENG, VEERINIGING, 1982. (4) NEW APPLICATION. (5) 1 X 22 PASSENGERS. (6) THE CONVEYANCE OF TOURISTS. (7) AUTHORITY:

THE CONVEYANCE OF TOURISTS

TOURIST AND THEIR PERSONAL EFFECTS-FROM POINTS WITHIN GAUTENG PROVINCE TO POINTS WITHIN THE REPUBLIC OF SOUTH AFRICA AND RETURN AND FROM THE JOHANNESBURG INTERNATIONAL AIRPORT ON PRE-ARRANGED TRIPS. THE CONVEYANCE AUTHORISED AS SPECIFIED ABOVE, SHALL BE SUBJECT TO THE FOLLOWING CONDITIONS:  
 I) NO REPETATIVE DAILY SCHEDULED SERVICES OPERATING IN ACCORDANCE A TIMETABLE WILL BE UNDERTAKEN BY THE HOLDER OF THIS PERMIT IN TERMS OF THIS AUTHORITY FROM ANY POINT REFERRED TO IN THE SAID AUTHORITY TO ANY OTHER POINT REFERRED TO THEREIN.

II) THE TOURISTS TRAVEL IN A GROUP AND THAT ALL TOURISTS COMPRISING SUCH A

GROUP SHALL EMBARK AND DISEMBARK AS A GROUP AT THE SAME POINT TO WITHSTANDING THAT THE POINT OF EMBARKMENT MAY DIFFER FROM DISEMBARKMENT.  
III) WHEN TOURISTS ARE BEING CONVEYED:

A) THE DRIVER OF THE VEHICLE MUST BE IN POSSESSION OF A PUBLIC DRIVERS' PERMIT.

B) AND THE DRIVER OF THE VEHICLE TO WHICH THIS PERMIT RELATES OR ANY OTHER PERSON ACCOMPANYING THE TOURISTS, FURNISHES SUCH TOURISTS WITH INFORMATION OR COMMENTS WITH REGARD OF ANY MATTER, SUCH DRIVER OR SUCH OTHER PERSON MUST BE REGISTERED AS A TOURIST GUIDE FOR THE RELEVANT GEOGRAPHICAL AREA IN WHICH THE CONVEYANCE TAKES PLACE OR BE REGISTERED AS A SPECIALIST. TOURIST GUIDE APPROPRIATE TO THAT AREA OR RELEVANT MATTER AND

C) THE PASSENGERS MUST BE PROTECTED BY VALID PASSENGER LIABILITY INSURANCE OF NOT LESS THAN 5 MILLION RANDS.

THE CONDITIONS CONTAINED HEREIN SHALL BE SUBJECT TO REVIEW AT ANY TIME.

OP.8287103. (2) TENDERE J ID NO 6803045557189. (3) DISTRICT: JOHANNESBURG. POSTAL ADDRESS: P.O. BOX 84158, GREENSIDE, 2034. (4) NEW APPLICATION. (5) 1 X 5 PASSENGERS. (6) THE CONVEYANCE OF TOURISTS. (7) AUTHORITY:

THE CONVEYANCE OF TOURISTS  
TOURIST AND THEIR PERSONAL EFFECTS-FROM POINTS WITHIN GAUTENG PROVINCE TO POINTS WITHIN THE REPUBLIC OF SOUTH AFRICA AND RETURN AND FROM THE JOHANNESBURG INTERNATIONAL AIRPORT ON PRE-ARRANGED TRIPS. THE CONVEYANCE AUTHORISED AS SPECIFIED ABOVE, SHALL BE SUBJECT TO THE FOLLOWING CONDITIONS:

I) NO REPETATIVE DAILY SCHEDULED SERVICES OPERATING IN ACCORDANCE A TIMETABLE WILL BE UNDERTAKEN BY THE HOLDER OF THIS PERMIT IN TERMS OF THIS AUTHORITY FROM ANY POINT REFERRED TO IN THE SAID AUTHORITY TO ANY OTHER POINT REFERRED TO THEREIN.

II) THE TOURISTS TRAVEL IN A GROUP AND THAT ALL TOURISTS COMPRISING SUCH A GROUP SHALL EMBARK AND DISEMBARK AS A GROUP AT THE SAME POINT TO WITHSTANDING THAT THE POINT OF EMBARKMENT MAY DIFFER FROM DISEMBARKMENT.

III) WHEN TOURISTS ARE BEING CONVEYED:

A) THE DRIVER OF THE VEHICLE MUST BE IN POSSESSION OF A PUBLIC DRIVERS' PERMIT.

B) AND THE DRIVER OF THE VEHICLE TO WHICH THIS PERMIT RELATES OR ANY OTHER PERSON ACCOMPANYING THE TOURISTS, FURNISHES SUCH TOURISTS WITH INFORMATION OR COMMENTS WITH REGARD OF ANY MATTER, SUCH DRIVER OR SUCH OTHER PERSON MUST BE REGISTERED AS A TOURIST GUIDE FOR THE RELEVANT GEOGRAPHICAL AREA IN WHICH THE CONVEYANCE TAKES PLACE OR BE REGISTERED AS A SPECIALIST. TOURIST GUIDE APPROPRIATE TO THAT AREA OR RELEVANT MATTER AND

C) THE PASSENGERS MUST BE PROTECTED BY VALID PASSENGER LIABILITY INSURANCE OF NOT LESS THAN 5 MILLION RANDS.

THE CONDITIONS CONTAINED HEREIN SHALL BE SUBJECT TO REVIEW AT ANY TIME.

**PORT ELIZABETH**

**Address to which representations must be submitted: The Secretary, Local Road Transportation Board, Private Bag X6010, Port Elizabeth, 6056, and the respective applicant.**

**Adres waarheen vertoë gerig moet word: Die Sekretaris, Plaaslike Padvervoerraad, Privaat Sak X6010, Port Elizabeth, 6056, en die betrokke applikant.**

**Full particulars in respect of each application are open to inspection at the Local Road Transportation Board's office.**

**Volle besonderhede ten opsigte van elke aansoek lê ter insae by die Plaaslike Padvervoerraad se kantoor.**

from/van : 2005/12/09  
from/van : G27

to/tot : 2005/12/09  
to/tot : G27

OP.432563. (2) KARA LS ID NO 6203265086086. POSTAL ADDRESS: 214 DURBAN RD, KORSTEN, PORT ELIZABETH, 6020. (4) TRANSFER OF PERMIT, PERMIT NO. 401674/2 FROM VAN STADEN R (15 X PASSENGERS, DISTRICT: PORT ELIZABETH). (7) AUTHORITY AS IN LAST MENTIONED PERMIT(S).

OP.432566. (2) JOSEPH LH ID NO 6612025150083. POSTAL ADDRESS: 6 DANDELION CLOSE, BOOYSEN PARK, PE, 6059. (4) TRANSFER OF PERMIT, PERMIT NO. 400255/3 FROM ACKERMAN H (12 X PASSENGERS, DISTRICT: PORT ELIZABETH). (7) AUTHORITY AS IN LAST MENTIONED PERMIT(S).

OP.432567. (2) FONTEIN J ID NO 5809125274083. POSTAL ADDRESS: P O BOX 1448, HUMANSDORP, 6300 (4) REPLACEMENT OF PERMIT (4-15), PERMIT NO. 412033/1 FROM FONTEIN J (15 X PASSENGERS, DISTRICT: HUMANSDORP). Permit No. 412033/1

1. HUMANSDORP - KRUISFONTEIN

FROM HUMANSDORP TAXI RANK, VOORTREKKER RD, INTO BOOYSEN STR, INTO JACOB STR, ARCADIA, INTO FELIX STR SHELTERS, KRUISFONTEIN (PICK UP & DROP OFF ALONG THE ROUTE) AND RETURN VIA THE SAME ROUTE.

2. HUMANSDORP - ST FRANCIS BAY

FROM HUMANSDORP TAXI RANK, VOORTREKKER RD, INTO MAIN RD VIA THE KWANOMZAMO TOWNSHIP (PICK UP & DROP OFF MAIN RANK) PROCEED TO CHINA CAMP TAXI RANK, ST. FRANCIS BAY (PICK UP & DROP OFF) AND RETURN VIA THE SAME ROUTE.

3. HUMANSDORP - JEFFREYS BAY

FROM HUMANSDORP TAXI RANK, VOORTREKKER RD ONTO THE R102 PROCEED TO FRIENDLY GROCER TAXI RANK, JEFFREYS BAY (PICK UP & DROP OFF) AND RETURN VIA THE SAME ROUTE.

4. HUMANSDORP - PATENSIE

FROM HUMANSDORP TAXI RANK, VOORTREKKER RD ONTO THE R331 VIA THE HANKEY TAXI RANK IN MAIN RD (PICK UP & DROP OFF) AND PROCEED ON THE R331 TO PATENSIE TAXI RANK, RAMAPOSA LOCATION (PICK UP & DROP OFF) AND RETURN VIA THE SAME ROUTE.

5. HUMANSDORP - KAREEDOUW

FROM HUMANSDORP TAXI RANK, VOORTREKKER RD ONTO THR R102, TURN ONTO THE R62 PROCEED TO THE UITKYK TAXI RANK, KAREEDOUW (PICK UP & DROP OFF) AND RETURN VIA THE SAME ROUTE.

6. HUMANSDORP - PORT ELIZABETH

FROM HUMANSDORP TAXI RANK, VOORTREKKER RD ONTO THE R102 VIA JEFFREYS BAY FRIENDLY GROCER (PICK UP & DROP OFF) THEN ONTO THE N2 FREEWAY TO PORT ELIZABETH ONTO STANDFORD RD, WITH STOPS AT CLEARY PARK TAXI RANK (PICK UP & DROP OFF), LIVINGSTONE HOSPITAL (PICK UP & DROP OFF), MERCANTILE HOSPITAL (PICK UP & DROP OFF) TO GRIFFEN STR TAXI RANK (PICK UP & DROP OFF) AND RETURN VIA THE SAME ROUTE.

ON CONDITION THAT THE APPLICANT IS THE SOLE OWNER OF THE VEHICLE.

OP.432582. (2) BURGER JJ ID NO 5106065028086. (3) DISTRICT: PORT ELIZABETH. POSTAL ADDRESS: 22 RESIDENTIAL ROAD, SYDENHAM, PORT ELIZABETH, 6001. (4) ADDITIONAL AUTHORITY, PERMIT NO. 406680/5 FROM BURGER JJ (4 X PASSENGERS, DISTRICT: PORT ELIZABETH). (5) 1 X 4 PASSENGERS. (6) THE CONVEYANCE OF METER TAXI PASSENGERS. (7) AUTHORITY:

Permit No. 406680/5  
FROM POINTS SITUATED WITHIN THE NELSON MANDELA METROPOLITAN AREA OF PORT ELIZABETH TO POINTS SITUATED WITHIN THE PROVINCE OF THE EASTERN CAPE AND WESTERN CAPE AND RETURN.

OP.432586. (2) DICKSON LC ID NO 7408310439086. POSTAL ADDRESS: 61 GOWARU STREET, MOTHERWELL, PORT ELIZABETH, 6011. (4) TRANSFER OF PERMIT, PERMIT NO. 400099/1 FROM SNY LL (15 X PASSENGERS, DISTRICT: PORT ELIZABETH). (7) AUTHORITY AS IN LAST MENTIONED PERMIT(S).

OP.432587. (2) STAMPER WM ID NO 5203155449080. (3) DISTRICT: PORT ELIZABETH. POSTAL ADDRESS: 1657 NOBATHANA STR, KWAZAKHELE, PORT ELIZABETH, 6001. (4) NEW APPLICATION. (5) 1 X 4 PASSENGERS. (6) THE

CONVEYANCE OF METER TAXI PASSENGERS. (7) AUTHORITY:  
FROM POINTS SITUATED WITHIN THE NELSON MANDELA METROPOLITAN AREA OF PORT ELIZABETH TO POINTS SITUATED WITHIN THE PROVINCE OF THE EASTERN CAPE AND RETURN.

OP.432592. (2) O'BRIEN S ID NO 6806225190085. POSTAL ADDRESS: 3 ORCHARD STREET, MALABAR, PORT ELIZABETH, 6020. (4) TRANSFER OF PERMIT, PERMIT NO. 401058/2 FROM DEROVICH M (14 X PASSENGERS, DISTRICT: PORT ELIZABETH). (7) AUTHORITY AS IN LAST MENTIONED PERMIT(S).

OP.432593. (2) ADONISI TM ID NO 5704275448084. POSTAL ADDRESS: 184 SKEFILE STR, ZWIDE, PE, 6205. (4) TRANSFER OF PERMIT, PERMIT NO. 403025/2 FROM MATOMANE MH (15 X PASSENGERS, DISTRICT: PORT ELIZABETH). (7) AUTHORITY AS IN LAST MENTIONED PERMIT(S).



OP.432604. (2) VAN RENSBURG W ID NO 6003136125083. (3) DISTRICT: PORT ELIZABETH. POSTAL ADDRESS: 40 MILATRY ROAD, CENTRAL, PORT ELIZABETH, 6001. (4) NEW APPLICATION. (5) 1 X 5 PASSENGERS. (6) THE CONVEYANCE OF METER TAXI PASSENGERS. (7) AUTHORITY: FROM POINTS SITUATED WITHIN THE NELSON MANDELA METROPOLITAN MUNICIPALITY OF PORT ELIZABETH TO POINTS SITUATED WITHIN THE EASTERN CAPE AND RETURN.

OP.432605. (2) VAN DER WATT G ID NO 6809065166082. (3) DISTRICT: PORT ELIZABETH. POSTAL ADDRESS: 33 LEA PLACE, SOUTH END, PORT ELIZABETH, 6001. (4) NEW APPLICATION. (5) 1 X 5 PASSENGERS. (6) THE CONVEYANCE OF METER TAXI PASSENGERS. (7) AUTHORITY: FROM POINTS SITUATED WITHIN THE NELSON MANDELA METROPOLITAN MUNICIPALITY OF PORT ELIZABETH TO POINTS SITUATED WITHIN THE EASTERN CAPE AND RETURN.

OP.432643. (2) CANNON AA ID NO 6812055118089. POSTAL ADDRESS: 10 KOMASSIE STREET, JACKSONVILLE, PORT ELIZABETH, 6059. (4) TRANSFER OF PERMIT, PERMIT NO. 400559/2 FROM CANNON S (15 X PASSENGERS, DISTRICT: ALEXANDRIA). (7) AUTHORITY AS IN LAST MENTIONED PERMIT(S).

**EAST LONDON • OOS-LONDEN**

**Address to which representations must be submitted: The Secretary, Local Road Transportation Board, Private Bag X9009, East London, 5200, and the respective applicant.**

**Adres waarheen vertoë gerig moet word: Die Sekretaris, Plaaslike Padvervoerraad, Privaat Sak X9009, Oos-Londen, 5200, en die betrokke applikant.**

**Full particulars in respect of each application are open to inspection at the Local Road Transportation Board's office.**

**Volle besonderhede ten opsigte van elke aansoek lê ter insae by die Plaaslike Padvervoerraad se kantoor.**

OP. AD914512. (2) VAN HEERDEN R. ID NO 6801265303086. (3) DISTRICT: FORT BEAUFORT. POSTAL ADDRESS: 18 STRELITZA STREET, QUEENSVIEW PARK, QUEENSTOWN, 5319 (4) TRANSFER OF PERMIT ELN458331/01, FROM F.M DUNYWA (5) 1X64 PASSENGERS. (6) THE CONVEYANCE OF PERSONS ON A PARTICULAR BUS ROUTE (7) AUTHORITY: AS PER APPROVED ROUTE ON ABOVEMENTIONED PERMIT.

OP. 05 0044. (2) GELDENHUYS J.L. ID NO 4404230052086. (3) DISTRICT: EAST LONDON. POSTAL ADDRESS: P.O. BOX 2010, BEACON BAY, 5205 (4) NEW APPLICATION (5) 1X40 PASSENGERS. (6) THE CONVEYANCE OF OTHER (7) AUTHORITY:

1. LEARNERS AND EDUCATORS.

FROM EAST COAST RESORTS AREA AND KWELEGHA LOCATION TO BYLETT'S COMBINED SCHOOL AND BULUGHA PRIMARY SCHOOL AND RETURN.

2. ORGANISED PARTIES.

FROM EAST COAST RESORT AREA AND KWELEGHA TO POINTS WITHIN THE RSA AND RETURN. (PRO FORMA).

**BLOEMFONTEIN**

*Address to which representations must be submitted: The Secretary, Local Road Transportation Board, Private Bag X20579, Bloemfontein, 9300, and the respective applicant.*

*Adres waarheen vertoë gerig moet word: Die Sekretaris, Plaaslike Padvervoerraad, Privaat Sak X20579, Bloemfontein, 9300, en die betrokke applikant.*

Full particulars in respect of each application are open to inspection at the Local Road Transportation Board's office.

Volle besonderhede ten opsigte van elke aansoek lê ter insae by die Plaaslike Padvervoerraad se kantoor.



## **NOTICE**

### **CONVERSION OF PERMITS TO OPERATING LICENSES**

The Free State Operating Licensing Board hereby gives notice in terms of section 37(2) of the National Land Transport Transition Act, 2000 (Act No. 22 of 2000), of receipt of applications for –

- (i) the conversion of permits to operating licenses where these permits are converted from a radius based or area based permit to a route based operating license.

Each application envisaged above, together with full particulars, is open for inspection at the Offices of the Free State Operating Licensing Board, Anchor House, 1<sup>st</sup> Floor, Cnr. East Burger Street and Nelson Mandela Drive, Bloemfontein.

Interested persons and bodies are invited to comment and to make representation within 21 calendar days from date of publication of this notice. Such comments and representations must be submitted to the Secretary : Free State Operating Licensing Board, Private Bag X20579, Bloemfontein, 9300.

- 1) ACFSLB20458 2) V W Xaba 6202225709084 3) 4375 EXT. 3, ZAMDELA, SASOLBURG, 9571 Zamdela Taxi Association  
 4) not available 1 Minibus Permit to 1 Minibus OL 5) 1 x 15  
 6) Zamdela Taxi Association P.O.Box 1427, Sasolburg, Sasolburg, 9570  
 7.1) Minibus taxi-type service  
 7.1.1) Zamdela taxi rank, Lekoa Street, Zamdela(Sasolburg) (Origin), Taxido Taxi Rank(Vereeniging) (Destination) - FSBC356ZTA (7000TA1000TD10039789)

- 1) ACFSLB20463 2) MA MATHOLE 4612165496082 3) 4256/7 MEQHELENG, FICKSBURG, 9730 MEQHELENG LONG DISTANCE TAXI ASSOCIATION  
 4) not available 1 Minibus Permit to 1 Minibus OL 5) 1 x 15  
 6) MEQHELENG LONG DISTANCE TAXI ASSOCIATION P O BOX 1214, FICKSBURG, FICKSBURG, 9730  
 7.1) Minibus taxi-type service  
 7.1.1) Eind Street Taxi Rank(Ficksburg) (Origin), Cnr.Osmium Street and Onyx Drive Taxi Rank(Carlentonville) (Destination) - FSBC479MELODITA (7000WA1000VN10039642)  
 7.1.2) Eind Street Taxi Rank(Ficksburg) (Origin), Malan Street Taxi Rank(Rustenburg) (Destination) - FSBC484MELODITA (7000WA6000QZ10042845)  
 7.1.3) Eind Street Taxi Rank(Ficksburg) (Origin), Noord Street Taxi Rank(Joubertpark) (Destination) - FSBC483MELODITA (7000WA1000RM10042846)

- 1) ACFSLB20468 2) M F Skosana 7812105454087 3) 1115 ROSE STREET, PETSANA, REITZ, 9810 Petsana Passenger Taxi Association  
 4) not available 1 Minibus Permit to 1 Minibus OL 5) 1 x 15  
 6) Petsana Passenger Taxi Association P.O.Box 776, REITZ, REITZ, 9810  
 7.1) Minibus taxi-type service  
 7.1.1) Cnr.Voortrekker and Ellenberger Streets taxi rank(Reitz) (Origin), Cnr.Mampoi and Motebang Streets taxi rank(Phuthadijhaba) (Destination) - FSBC822PETSANA (7000XQ7000XC10041969)  
 7.1.2) Cnr.Voortrekker and Ellenberger Streets taxi rank(Reitz) (Origin), High Street taxi rank(Bethlehem) (Destination) - FSBC823PETSANA (7000XQ7000XI10041971)  
 7.1.3) Cnr.Voortrekker and Ellenberger Streets taxi rank(Reitz) (Origin), Cnr.Union and Stanley Taxi Rank(Vereeniging) (Destination) - FSBC818PETSANA (7000XQ1000UG10041972)  
 7.1.4) Cnr.Voortrekker and Ellenberger Streets taxi rank(Reitz) (Origin), Noord Street Taxi Rank(Joubertpark) (Destination) - FSBC819PETSANA (7000XQ1000RM10041973)

- 1) ACFSLB20470 2) TM MOKHESENG 4604065109089 3) 157 HEATHERDALE ROAD, HEIDEDAL, BLOEMFONTEIN, 9301 MANGAUNG-TAXI-ASSOCIATION  
 4) not available 1 Minibus Permit to 1 Minibus OL 5) 1 x 15  
 6) MANGAUNG TAXI ASSOCIATION PO Box 16083, Bloemfontein, Bloemfontein, 9300  
 7.1) Minibus taxi-type service  
 7.1.1) Bastion Square Taxi Rank(Bloemfontein) (Origin), Van Riebeeck Taxi Rank(Thaba Nchu) (Destination) - FSBC081MTA (7000QR7000QA00039388)  
 7.1.2) Majakathata Taxi Rank, Peet Avenue(Bloemfontein) (Origin) - FSBC105MTA (7000R310039394)  
 7.1.3) Majakathata Taxi Rank, Peet Avenue(Bloemfontein) (Origin) - FSBC107MTA (7000R310039398)  
 7.1.4) Majakathata Taxi Rank, Peet Avenue(Bloemfontein) (Origin), Setsing Taxi Rank cnr. Mampoi and Motebang Streets(Phuthadijhaba) (Destination) - FSBC108MTA (7000R37000RE10039404)

- 1) ACFSLB20473 2) TJ Moloi 3806055179086 3) 3525 THABONG, MOTSETHABONG, WELKOM, 9463 HOKANANG TAXI ASSOCIATION  
 4) not available 1 Minibus Permit to 1 Minibus OL 5) 1 x 9  
 6) HOKANANG TAXI ASSOCIATION P.O Box 40360, Motsethabong, Motsethabong, 9463  
 7.1) Minibus taxi-type service  
 7.1.1) Cnr.Constantia Road and Mothusi Road Taxi Rank(Welkom) (Origin), Setsing Taxi Rank cnr. Mampoi and Motebang Streets(Phuthadijhaba) (Destination) - FSBC157HKT (7000VV7000RE10039483)  
 7.1.2) Cnr.Constantia Road and Mothusi Road Taxi Rank(Welkom) (Origin), Teachers Taxi Rank(Durban) (Destination) - FSBC158HKT (7000VV2000VX10039484)

- 1) ACFSLB20474 2) ME Sekhoane 7904110453087 3) 10139 OPPENHEIMER PARK, P.O. MOTSETHABONG, WELKOM,

## 9463 HOKANANG TAXI ASSOCIATION

- 4) not available 1 Minibus Permit to 1 Minibus OL 5) 1 x 15  
 6) HOKANANG TAXI ASSOCIATION P.O Box 40360, Motsethabong, Motsethabong, 9463  
 7.1) Minibus taxi-type service  
 7.1.1) Mannys taxi rank cnr. Power Road and Jan Hofmeyer Street(Welkom) (Origin), Indian Centre Taxi Rank(Kimberly) (Destination) - FSBC205HKT (7000UC9000RI10039473)  
 7.1.2) Cnr.Constantia Road and Mothusi Road Taxi Rank(Welkom) (Origin), Setsing Taxi Rank cnr. Mampoi and Motebang Streets(Phuthaditjhaba) (Destination) - FSBC157HKT (7000VV7000RE10039483)  
 7.1.3) Cnr.Constantia Road and Mothusi Road Taxi Rank(Welkom) (Origin), Teachers Taxi Rank(Durban) (Destination) - FSBC158HKT (7000VV2000VX10039484)

- 1) ACFSLB20480 2) TJ SETENE 6202105949081 3) 1 KHOTSONG, ZASTRON, 9950 MAHANA PUSO TAXI COMPANY LIMITED  
 4) not available 1 Minibus Permit to 1 Minibus OL 5) 1 x 15  
 6) MAHANA PUSO TAXI COMPANY LIMITED P O BOX 3079, WELKOM, WELKOM, 9460  
 7.1) Minibus taxi-type service  
 7.1.1) Mannys taxi rank cnr. Power Road and Jan Hofmeyer Street(Welkom) (Origin), Buyafuthi Taxi Rank(Sterkspruit) (Destination) - FSBC160MAHANAPHUSO (7000UC3000VZ10045252)

- 1) ACFSLB20481 2) TJ SETENE 6202105949081 3) 1 KHOTSONG, ZASTRON, 9950 MAHANA PUSO TAXI COMPANY LIMITED  
 4) not available 1 Minibus Permit to 1 Minibus OL 5) 1 x 15  
 6) MAHANA PUSO TAXI COMPANY LIMITED P O BOX 3079, WELKOM, WELKOM, 9460  
 7.1) Minibus taxi-type service  
 7.1.1) Mannys taxi rank cnr. Power Road and Jan Hofmeyer Street(Welkom) (Origin), Buyafuthi Taxi Rank(Sterkspruit) (Destination) - FSBC160MAHANAPHUSO (7000UC3000VZ10045252)

- 1) ACFSLB20483 2) RS Lesito 4609125386080 3) 3252 NEW LOCATION, TUMAHOE, PARYS, 9585 KUTLWANO TAXI ASSOCIATION  
 4) not available 1 Minibus Permit to 1 Minibus OL 5) 1 x 14  
 6) KUTLWANO TAXI ASSOCIATION Box 344, Parys, Parys, 9585  
 7.1) Minibus taxi-type service  
 7.1.1) Cnr Kort and Kruis Street taxi rank(Parys) (Origin) - FSBC410KTA (7000SS10039607)  
 7.1.2) Cnr Kort and Kruis Street taxi rank(Parys) (Origin), Ramanamane Street taxi rank, Mokwallo(Vredefort) (Destination) - FSBC412KTA (7000SS7000TP00039611)  
 7.1.3) Cnr Kort and Kruis Street taxi rank(Parys) (Origin), Ramanamane Street Taxi Rank, Rammulotsi(Viljoenskroon) (Destination) - FSBC349KTA (7000SS7001CI10039612)  
 7.1.4) Cnr Kort and Kruis Street taxi rank(Parys) (Origin), Station Street Taxi Rank(Kroonstad) (Destination) - FSBC348KTA (7000SS7000R910039613)

- 1) ACFSLB20484 2) ZP MAQALA 5307125455083 3) 4311 MATWABENG, SENEKAL, SENEKAL, 9600 HOKANANG TAXI ASSOCIATION  
 4) not available 1 Minibus Permit to 1 Minibus OL 5) 1 x 12  
 6) HOKANANG TAXI ASSOCIATION P.O Box 40360, Motsethabong, Motsethabong, 9463  
 7.1) Minibus taxi-type service  
 7.1.1) Senekal Taxi Rank(Senekal) (Origin), Taxido Taxi Rank(Vereeniging) (Destination) - FSBC741HKT (7000RO1000TD10039482)  
 7.1.2) Cnr.Constantia Road and Mothusi Road Taxi Rank(Welkom) (Origin), Setsing Taxi Rank cnr. Mampoi and Motebang Streets(Phuthaditjhaba) (Destination) - FSBC157HKT (7000VV7000RE10039483)  
 7.1.3) Sasol Blue Taxi Rank(Senekal) (Origin), Setsing Taxi Rank cnr. Mampoi and Motebang Streets(Phuthaditjhaba) (Destination) - FSBC152HKT (7000VT7000RE10046460)

- 1) ACFSLB20493 2) NJ Gojo 3807315236088 3) THABA LESOBA, STERKSPRUIT, TRANSKEI, 0000 MAHANA PUSO TAXI COMPANY LIMITED  
 4) not available 1 Minibus Permit to 1 Minibus OL 5) 1 x 13  
 6) MAHANA PUSO TAXI COMPANY LIMITED P O BOX 3079, WELKOM, WELKOM, 9460  
 7.1) Minibus taxi-type service  
 7.1.1) Mannys taxi rank cnr. Power Road and Jan Hofmeyer Street(Welkom) (Origin), Buyafuthi Taxi Rank(Sterkspruit) (Destination) -



FSBC160MAHANAPHUSO (7000UC3000VZ10045252)

- 
- 1) ACFSLB20500      2) T S Letanta 5106275248086      3) 87A MOKWALLO, VREDEFORT, 9595 Mokwallo Taxi Association  
 4) not available      1 Minibus Permit to 1 Minibus OL      5) 1 x 11  
 6) Mokwallo Taxi Association P O BOX 1, VREDEFORT, VREDEFORT, 9595  
 7.1) Minibus taxi-type service  
 7.1.1) Ramanamane Street taxi rank, Mokwallo(Vredefort) (Origin), Cnr Kort and Kruis Street taxi rank(Parys) (Destination) - FSBC711VMTA (7000TP7000SS00039680)  
 7.1.2) Ramanamane Street taxi rank, Mokwallo(Vredefort) (Origin), Deneysen Street Taxi Rank(Viljoenskroon) (Destination) - FSBC712VMTA (7000TP7001CM10039681)  
 7.1.3) Ramanamane Street taxi rank, Mokwallo(Vredefort) (Origin), Station Street Taxi Rank(Kroonstad) (Destination) - FSBC713VMTA (7000TP7000R910039682)  
 7.1.4) Ramanamane Street taxi rank, Mokwallo(Vredefort) (Origin), Cnr.Union and Stanley Taxi Rank(Vereeniging) (Destination) - FSBC714VMTA (7000TP1000UG10039683)
- 

- 1) ACFSLB20502      2) T S Letanta 5106275248086      3) 87A MOKWALLO, VREDEFORT, 9595 Mokwallo Taxi Association  
 4) not available      1 Minibus Permit to 1 Minibus OL      5) 1 x 15  
 6) Mokwallo Taxi Association P O BOX 1, VREDEFORT, VREDEFORT, 9595  
 7.1) Minibus taxi-type service  
 7.1.1) Ramanamane Street taxi rank, Mokwallo(Vredefort) (Origin), Cnr Kort and Kruis Street taxi rank(Parys) (Destination) - FSBC711VMTA (7000TP7000SS00039680)  
 7.1.2) Ramanamane Street taxi rank, Mokwallo(Vredefort) (Origin), Deneysen Street Taxi Rank(Viljoenskroon) (Destination) - FSBC712VMTA (7000TP7001CM10039681)  
 7.1.3) Ramanamane Street taxi rank, Mokwallo(Vredefort) (Origin), Station Street Taxi Rank(Kroonstad) (Destination) - FSBC713VMTA (7000TP7000R910039682)  
 7.1.4) Ramanamane Street taxi rank, Mokwallo(Vredefort) (Origin), Cnr.Union and Stanley Taxi Rank(Vereeniging) (Destination) - FSBC714VMTA (7000TP1000UG10039683)
- 

- 1) ACFSLB20503      2) T S Letanta 5106275248086      3) 87A MOKWALLO, VREDEFORT, 9595 Mokwallo Taxi Association  
 4) not available      1 Minibus Permit to 1 Minibus OL      5) 1 x 15  
 6) Mokwallo Taxi Association P O BOX 1, VREDEFORT, VREDEFORT, 9595  
 7.1) Minibus taxi-type service  
 7.1.1) Ramanamane Street taxi rank, Mokwallo(Vredefort) (Origin), Cnr Kort and Kruis Street taxi rank(Parys) (Destination) - FSBC711VMTA (7000TP7000SS00039680)  
 7.1.2) Ramanamane Street taxi rank, Mokwallo(Vredefort) (Origin), Deneysen Street Taxi Rank(Viljoenskroon) (Destination) - FSBC712VMTA (7000TP7001CM10039681)  
 7.1.3) Ramanamane Street taxi rank, Mokwallo(Vredefort) (Origin), Station Street Taxi Rank(Kroonstad) (Destination) - FSBC713VMTA (7000TP7000R910039682)  
 7.1.4) Ramanamane Street taxi rank, Mokwallo(Vredefort) (Origin), Cnr.Union and Stanley Taxi Rank(Vereeniging) (Destination) - FSBC714VMTA (7000TP1000UG10039683)
- 

- 1) ACFSLB20504      2) T C Ranchu 6111145578083      3) P.O. BOX 160, VREDEFORT, 9595 Mokwallo Taxi Association  
 4) not available      1 Minibus Permit to 1 Minibus OL      5) 1 x 14  
 6) Mokwallo Taxi Association P O BOX 1, VREDEFORT, VREDEFORT, 9595  
 7.1) Minibus taxi-type service  
 7.1.1) Ramanamane Street taxi rank, Mokwallo(Vredefort) (Origin), Cnr Kort and Kruis Street taxi rank(Parys) (Destination) - FSBC711VMTA (7000TP7000SS00039680)  
 7.1.2) Ramanamane Street taxi rank, Mokwallo(Vredefort) (Origin), Deneysen Street Taxi Rank(Viljoenskroon) (Destination) - FSBC712VMTA (7000TP7001CM10039681)  
 7.1.3) Ramanamane Street taxi rank, Mokwallo(Vredefort) (Origin), Station Street Taxi Rank(Kroonstad) (Destination) - FSBC713VMTA (7000TP7000R910039682)  
 7.1.4) Ramanamane Street taxi rank, Mokwallo(Vredefort) (Origin), Cnr.Union and Stanley Taxi Rank(Vereeniging) (Destination) - FSBC714VMTA (7000TP1000UG10039683)
- 

- 1) ACFSLB20508      2) L D P Phalatse 6705155245085      3) P.O. BOX 910, P.O. KANANA, WEPENER, 9944 Qibing Transport Association  
 4) not available      1 Minibus Permit to 1 Minibus OL      5) 1 x 9  
 6) Qibing Transport Association P.O.Box 282, Wepener, Wepener, 9944

## 7.1) Minibus taxi-type service

7.1.1) Cnr.Church and De Beer Streets taxi rank(Wepener) (Origin), Cnr.Power Road and Jan Hofmeyer Street Taxi Rank(Weikom (Destination) - FSBC520QTA (7000TZ7000U110042826)

7.1.2) Cnr.Church and De Beer Streets taxi rank(Wepener) (Origin), Carletonville (Destination) - FSBC521QTA (7000TZ11002P10042827)

7.1.3) Cnr.Church and De Beer Streets taxi rank(Wepener) (Origin), Kuruman Taxi Rank (Destination) - FSBC1020QTA (7000TZ90012310042828)

- 1) ACFSLB20509      2) T J Letanta 6101015345085      3) 284 MOKWALLO, VREDEFORT, 9595 Mokwallo Taxi Association  
4) not available      1 Minibus Permit to 1 Minibus OL      5) 1 x 15  
6) Mokwallo Taxi Association P O BOX 1, VREDEFORT, VREDEFORT, 9595

## 7.1) Minibus taxi-type service

7.1.1) Ramanamane Street taxi rank, Mokwallo(Vredefort) (Origin), Cnr Kort and Kruis Street taxi rank(Parys) (Destination) - FSBC711VMTA (7000TP7000SS00039680)

7.1.2) Ramanamane Street taxi rank, Mokwallo(Vredefort) (Origin), Deneysen Street Taxi Rank(Viljoenskroon) (Destination) - FSBC712VMTA (7000TP7001CM10039681)

7.1.3) Ramanamane Street taxi rank, Mokwallo(Vredefort) (Origin), Station Street Taxi Rank(Kroonstad) (Destination) - FSBC713VMTA (7000TP7000R910039682)

7.1.4) Ramanamane Street taxi rank, Mokwallo(Vredefort) (Origin), Cnr.Union and Stanley Taxi Rank(Vereeniging) (Destination) - FSBC714VMTA (7000TP1000UG10039683)

- 1) ACFSLB20510      2) R A Molata 3708065189081      3) 296 MOKWALLO, VREDEFORT, 9595 Mokwallo Taxi Association  
4) not available      1 Minibus Permit to 1 Minibus OL      5) 1 x 13  
6) Mokwallo Taxi Association P O BOX 1, VREDEFORT, VREDEFORT, 9595

## 7.1) Minibus taxi-type service

7.1.1) Ramanamane Street taxi rank, Mokwallo(Vredefort) (Origin), Cnr Kort and Kruis Street taxi rank(Parys) (Destination) - FSBC711VMTA (7000TP7000SS00039680)

7.1.2) Ramanamane Street taxi rank, Mokwallo(Vredefort) (Origin), Deneysen Street Taxi Rank(Viljoenskroon) (Destination) - FSBC712VMTA (7000TP7001CM10039681)

7.1.3) Ramanamane Street taxi rank, Mokwallo(Vredefort) (Origin), Station Street Taxi Rank(Kroonstad) (Destination) - FSBC713VMTA (7000TP7000R910039682)

7.1.4) Ramanamane Street taxi rank, Mokwallo(Vredefort) (Origin), Cnr.Union and Stanley Taxi Rank(Vereeniging) (Destination) - FSBC714VMTA (7000TP1000UG10039683)

- 1) ACFSLB20511      2) A P March 5001145294081      3) 120 BOITUMELONG, DITLHAK, KOFFIEFONTEIN, 9986 Sowefla (South West Free State Taxi Association)  
4) not available      1 Minibus Permit to 1 Minibus OL      5) 1 x 15  
6) Sowefla (South West Free State Taxi Association) P.O.Box 248, Koffiefontein, Koffiefontein, 9986  
7.1) Minibus taxi-type service  
7.1.1) De Beer Street taxi rank(Koffiefontein) (Origin), Indian Centre Taxi Rank(Kimberly) (Destination) - FSBC491SOWEFTA (7000UW9000RI10042868)  
7.1.2) De Beer Street taxi rank(Koffiefontein) (Origin), Majakathata Taxi Rank, Peet Avenue(Bloemfontein) (Destination) - FSBC488SOWEFTA (7000UW7000R310042869)  
7.1.3) De Beer Street taxi rank(Koffiefontein) (Origin), Teiseville taxi rank(Luckhof) (Destination) - FSBC487SOWEFTA (7000UW7000WS00042870)  
7.1.4) De Beer Street taxi rank(Koffiefontein) (Origin), Brand Street taxi rank (Jagersfontein) (Destination) - FSBC489SOWEFTA (7000UW7000VW10042871)

- 1) ACFSLB20512      2) N A Ntsoyi 3911140261087      3) 1048 IPOPENG, FAURESMTIH. 9978 Sowefla (South West Free State Taxi Association)  
4) not available      1 Minibus Permit to 1 Minibus OL      5) 1 x 9  
6) Sowefla (South West Free State Taxi Association) P.O.Box 248, Koffiefontein, Koffiefontein, 9986

## 7.1) Minibus taxi-type service

7.1.1) Naledi Street Taxi Rank, Ipopeng(Fauresmith) (Origin), Majakathata Taxi Rank, Peet Avenue(Bloemfontein) (Destination) - FSBC494SOWEFTA (7000WV7000R310042874)

7.1.2) Naledi Street Taxi Rank, Ipopeng(Fauresmith) (Origin), Thandabantu Street Taxi Rank, Relebohile(Luckhoff) (Destination) - FSBC495SOWEFTA (7000WV7000UV10042876)

7.1.3) Naledi Street Taxi Rank, Ipopeng(Fauresmith) (Origin), Indian Centre Taxi Rank(Kimberly) (Destination) - FSBC497SOWEFTA (7000WV9000RI10042886)

- 1) ACFSLB20515      2) T.E. Molefe 8401230401087      3) P.O. BOX 5919, BOTSHABELO, 9781 BOTSHABELO TAXI

## ASSOCIATION

- 4) not available 1 Minibus Permit to 1 Minibus OL 5) 1 x 15  
 6) BOTSHABELO TAXI ASSOCIATION Box 5919, Botshabelo, Botshabelo, 9781  
 7.1) Minibus taxi-type service  
 7.1.1) Blue Taxi Rank (Reahola Complex) (Origin), Johannesburg Taxi Rank (Destination) - FSBC057BTA (7000QC1000Z310039453)  
 7.1.2) Blue Taxi Rank (Reahola Complex) (Origin), Van Riebeeck Taxi Rank (Thaba Nchu) (Destination) - FSBC064BTA (7000QC7000QA00039454)

- 1) ACFSLB20520 2) SP DIHLABI 3707165240083 3) 81 BLOCK 4, KUTLOANONG, ODENDAALSRUS, 9480 MAHANA  
 — PUSO TAXI COMPANY LIMITED  
 4) not available 1 Minibus Permit to 1 Minibus OL 5) 1 x 14  
 6) MAHANA PUSO TAXI COMPANY LIMITED P O BOX 3079, WELKOM, WELKOM, 9460  
 7.1) Minibus taxi-type service  
 7.1.1) Mannys taxi rank cnr. Power Road and Jan. Hofmeyer Street (Welkom) (Origin), Buyafuthi Taxi Rank (Sterkspruit) (Destination) - FSBC160MAHANAPHUSO (7000UC3000VZ10045252)

- 1) ACFSLB20526 2) SJ MAKUME 7308056073083 3) P.O. BOX 6126, PHUTHADITJHABA, 9870 QWA-QWA LONG  
 DISTANCE PASSENGER TAXI TRANSPORT ASSOCIATION  
 4) not available 1 Minibus Permit to 1 Minibus OL 5) 1 x 15  
 6) QWA-QWA LONG DISTANCE PASSENGER TAXI TRANSPORT ASSOCIATION PO BOX 16204, WITSIESHOEK, WITSIESHOEK, 9870  
 7.1) Minibus taxi-type service  
 7.1.1) Qwalpta Taxi Rank, cnr. Mampoi and Motebang Streets, Setsing, Phuthaditjhaba (Origin), Cnr. Osmium Street and Onyx Drive Taxi Rank (Carletonville) (Destination) - FSBC781QWALDPTTA (7001CK1000VN10039619)  
 7.1.2) Qwalpta Taxi Rank, cnr. Mampoi and Motebang Streets, Setsing, Phuthaditjhaba (Origin), Johannesburg Taxi Rank (Destination) - FSBC773QWALDPTTA (7001CK1000Z310039621)  
 7.1.3) Qwalpta Taxi Rank, cnr. Mampoi and Motebang Streets, Setsing, Phuthaditjhaba (Origin), Van Reenen Street Taxi Rank (Frankfort) (Destination) - FSBC780QWALDPTTA (7001CK7000YQ10039624)  
 7.1.4) Qwalpta Taxi Rank, cnr. Mampoi and Motebang Streets, Setsing, Phuthaditjhaba (Origin), Taxido Taxi Rank (Vereeniging) (Destination) - FSBC785QWALDPTTA (7001CK1000TD10039625)

- 1) ACFSLB20527 2) NA MOFOKENG 5901315597082 3) P.O. BOX 8017, WITSIESHOEK, 9868 QWA-QWA LONG DISTANCE  
 PASSENGER TAXI TRANSPORT ASSOCIATION  
 4) not available 1 Minibus Permit to 1 Minibus OL 5) 1 x 15  
 6) QWA-QWA LONG DISTANCE PASSENGER TAXI TRANSPORT ASSOCIATION PO BOX 16204, WITSIESHOEK, WITSIESHOEK, 9870  
 7.1) Minibus taxi-type service  
 7.1.1) Qwalpta Taxi Rank, cnr. Mampoi and Motebang Streets, Setsing, Phuthaditjhaba (Origin), Cnr. Osmium Street and Onyx Drive Taxi Rank (Carletonville) (Destination) - FSBC781QWALDPTTA (7001CK1000VN10039619)  
 7.1.2) Qwalpta Taxi Rank, cnr. Mampoi and Motebang Streets, Setsing, Phuthaditjhaba (Origin), Johannesburg Taxi Rank (Destination) - FSBC773QWALDPTTA (7001CK1000Z310039621)  
 7.1.3) Qwalpta Taxi Rank, cnr. Mampoi and Motebang Streets, Setsing, Phuthaditjhaba (Origin), Van Reenen Street Taxi Rank (Frankfort) (Destination) - FSBC780QWALDPTTA (7001CK7000YQ10039624)  
 7.1.4) Qwalpta Taxi Rank, cnr. Mampoi and Motebang Streets, Setsing, Phuthaditjhaba (Origin), Taxido Taxi Rank (Vereeniging) (Destination) - FSBC785QWALDPTTA (7001CK1000TD10039625)

- 1) ACFSLB20528 2) NE MAFUKAMA 3801015677083 3) P.O. BOX 15681, WITSIESHOEK, 9870 QWA-QWA LONG DISTANCE  
 PASSENGER TAXI TRANSPORT ASSOCIATION  
 4) not available 1 Minibus Permit to 1 Minibus OL 5) 1 x 15  
 6) QWA-QWA LONG DISTANCE PASSENGER TAXI TRANSPORT ASSOCIATION PO BOX 16204, WITSIESHOEK, WITSIESHOEK, 9870  
 7.1) Minibus taxi-type service  
 7.1.1) Qwalpta Taxi Rank, cnr. Mampoi and Motebang Streets, Setsing, Phuthaditjhaba (Origin), Cnr. Osmium Street and Onyx Drive Taxi Rank (Carletonville) (Destination) - FSBC781QWALDPTTA (7001CK1000VN10039619)  
 7.1.2) Qwalpta Taxi Rank, cnr. Mampoi and Motebang Streets, Setsing, Phuthaditjhaba (Origin), Johannesburg Taxi Rank (Destination) - FSBC773QWALDPTTA (7001CK1000Z310039621)  
 7.1.3) Qwalpta Taxi Rank, cnr. Mampoi and Motebang Streets, Setsing, Phuthaditjhaba (Origin), Van Reenen Street Taxi Rank (Frankfort) (Destination) - FSBC780QWALDPTTA (7001CK7000YQ10039624)  
 7.1.4) Qwalpta Taxi Rank, cnr. Mampoi and Motebang Streets, Setsing, Phuthaditjhaba (Origin), Taxido Taxi Rank (Vereeniging) (Destination) - FSBC785QWALDPTTA (7001CK1000TD10039625)

- 1) ACFSLB20530 2) R BROWN 6508295173088 3) P.O. BOX 18517, WITSIESHOEK, 9870 QWA-QWA LONG DISTANCE



## PASSENGER TAXI TRANSPORT ASSOCIATION

- 4) not available 1 Minibus Permit to 1 Minibus OL 5) 1 x 15  
 6) QWA-QWA LONG DISTANCE PASSENGER TAXI TRANSPORT ASSOCIATION PO BOX 16204, WITSIESHOEK, WITSIESHOEK, 9870  
 7.1) Minibus taxi-type service  
 7.1.1) Qwalpta Taxi Rank, cnr. Mampoi and Motebang Streets, Setsing, Phuthaditjhaba (Origin), Cnr.Osmium Street and Onyx Drive Taxi Rank(Carletonville) (Destination) - FSBC781QWALDPTTA (7001CK1000VN10039619)  
 7.1.2) Qwalpta Taxi Rank, cnr. Mampoi and Motebang Streets, Setsing, Phuthaditjhaba (Origin), Johannesburg Taxi Rank (Destination) - FSBC773QWALDPTTA (7001CK1000Z310039621)  
 7.1.3) Qwalpta Taxi Rank, cnr. Mampoi and Motebang Streets, Setsing, Phuthaditjhaba (Origin), Van Reenen Street Taxi Rank(Frankfort) (Destination) - FSBC780QWALDPTTA (7001CK7000YQ10039624)  
 7.1.4) Qwalpta Taxi Rank, cnr. Mampoi and Motebang Streets, Setsing, Phuthaditjhaba (Origin), Taxido Taxi Rank(Vereeniging) (Destination) - FSBC785QWALDPTTA (7001CK1000TD10039625)

- 1) ACFSLB20535 2) SM MAKALE 6501145284080 3) 5257 RAMMOLUTSI, VILJOENSKROON, VILJOENSKROON, 9520 Rammulotsi Taxi Association  
 4) not available 1 Minibus Permit to 1 Minibus OL 5) 1 x 9  
 6) Rammulotsi Taxi Association P O Box 720, Viljoenskroon, Viljoenskroon, 9520  
 7.1) Minibus taxi-type service  
 7.1.1) Ramanamane Street Taxi Rank, Rammulotsi(Viljoenskroon) (Origin), Cnr Kort and Kruis Street taxi rank(Parys) (Destination) - FSBC717RTA (7001CI7000SS10039538)  
 7.1.2) Ramanamane Street Taxi Rank, Rammulotsi(Viljoenskroon) (Origin), Market Street taxi rank(Bothaville) (Destination) - FSBC720RTA (7001CI7000TV10039539)  
 7.1.3) Ramanamane Street Taxi Rank, Rammulotsi(Viljoenskroon) (Origin), Potchefstroom Taxi Rank (Destination) - FSBC719RTA (7001CI60011A10039540)  
 7.1.4) Ramanamane Street Taxi Rank, Rammulotsi(Viljoenskroon) (Origin), Station Street Taxi Rank(Kroonstad) (Destination) - FSBC718RTA (7001CI7000R900039541)

- 1) ACFSLB20536 2) KB MOABI 4506040421085 3) 1144 RAMMULOTSI, VILJOENSKROON, VILJOENSKROON, 9520 Rammulotsi Taxi Association  
 4) not available 1 Minibus Permit to 1 Minibus OL 5) 1 x 12  
 6) Rammulotsi Taxi Association P O Box 720, Viljoenskroon, Viljoenskroon, 9520  
 7.1) Minibus taxi-type service  
 7.1.1) Ramanamane Street Taxi Rank, Rammulotsi(Viljoenskroon) (Origin), Cnr Kort and Kruis Street taxi rank(Parys) (Destination) - FSBC717RTA (7001CI7000SS10039538)  
 7.1.2) Ramanamane Street Taxi Rank, Rammulotsi(Viljoenskroon) (Origin), Market Street taxi rank(Bothaville) (Destination) - FSBC720RTA (7001CI7000TV10039539)  
 7.1.3) Ramanamane Street Taxi Rank, Rammulotsi(Viljoenskroon) (Origin), Potchefstroom Taxi Rank (Destination) - FSBC719RTA (7001CI60011A10039540)  
 7.1.4) Ramanamane Street Taxi Rank, Rammulotsi(Viljoenskroon) (Origin), Station Street Taxi Rank(Kroonstad) (Destination) - FSBC718RTA (7001CI7000R900039541)

- 1) ACFSLB20538 2) GM TOPKIN 6912115220089 3) 709 BONANI STREET, BITLHAKE, KOFFIEFONTEIN, 9986 Sowefla (South West Free State Taxi Association)  
 4) not available 1 Minibus Permit to 1 Minibus OL 5) 1 x 9  
 6) Sowefla (South West Free State Taxi Association) P.O.Box 248, Koffiefontein, Koffiefontein, 9986  
 7.1) Minibus taxi-type service  
 7.1.1) De Beer Street taxi rank(Koffiefontein) (Origin), Indian Centre Taxi Rank(Kimberly) (Destination) - FSBC491SOWEFTA (7000UW9000RI10042868)  
 7.1.2) De Beer Street taxi rank(Koffiefontein) (Origin), Majakathata Taxi Rank, Peet Avenue(Bloemfontein) (Destination) - FSBC488SOWEFTA (7000UW7000R310042869)  
 7.1.3) De Beer Street taxi rank(Koffiefontein) (Origin), Teiseville taxi rank(Luckhof) (Destination) - FSBC487SOWEFTA (7000UW7000WS00042870)  
 7.1.4) De Beer Street taxi rank(Koffiefontein) (Origin), Brand Street taxi rank (Jagersfontein) (Destination) - FSBC489SOWEFTA (7000UW7000VW10042871)

- 1) ACFSLB20541 2) ML MOEKETSI 4203220290080 3) 701 KGOTSONG, BOTHAVILLE, 9660 MAHANA PUSO TAXI COMPANY LIMITED  
 4) not available 1 Minibus Permit to 1 Minibus OL 5) 1 x 15  
 6) MAHANA PUSO TAXI COMPANY LIMITED P O BOX 3079, WELKOM, WELKOM, 9460  
 7.1) Minibus taxi-type service

7.1.1) Mannys taxi rank cnr. Power Road and Jan Hofmeyer Street(Welkom) (Origin), Buyafuthi Taxi Rank(Sterkspruit) (Destination) - FSBC160MAHANAPHUSO (7000UC3000VZ10045252)

- 
- 1) ACFSLB20553      2) PM Radebe 5303075674088      3) 965 KOENA STREET, KGOTSONG, BOTHAVILLE, 9660 KGOTSONG FAIRWAYS TAXI ASSOCIATION  
 4) not available      1 Minibus Permit to 1 Minibus OL      5) 1 x 15  
 6) KGOTSONG FAIRWAYS TAXI ASSOCIATION P.O Box 731, Bothaville, Bothaville, 9660  
 7.1) Minibus taxi-type service  
 7.1.1) Market Street taxi rank(Bothaville) (Origin), Noordkom Noord Street Taxi Rank(Klersdorp) (Destination) - FSBC126KFTA (7000TV6000TU10039561)  
 7.1.2) Market Street taxi rank(Bothaville) (Origin), Station Street Taxi Rank(Kroonstad) (Destination) - FSBC128KFTA (7000TV7000R910039564)
- 

- 1) ACFSLB20554      2) PM Radebe 5303075674088      3) 965 KOENA STREET, KGOTSONG, BOTHAVILLE, 9660 KGOTSONG FAIRWAYS TAXI ASSOCIATION  
 4) not available      1 Minibus Permit to 1 Minibus OL      5) 1 x 15  
 6) KGOTSONG FAIRWAYS TAXI ASSOCIATION P.O Box 731, Bothaville, Bothaville, 9660  
 7.1) Minibus taxi-type service  
 7.1.1) Market Street taxi rank(Bothaville) (Origin), Noordkom Noord Street Taxi Rank(Klersdorp) (Destination) - FSBC126KFTA (7000TV6000TU10039561)  
 7.1.2) Market Street taxi rank(Bothaville) (Origin), Monamane Street taxi rank, Rammulotsi(Viljoenskroon) (Destination) - FSBC232KFTA (7000TV7000TT10039563)  
 7.1.3) Market Street taxi rank(Bothaville) (Origin), Station Street Taxi Rank(Kroonstad) (Destination) - FSBC128KFTA (7000TV7000R910039564)
- 

- 1) ACFSLB20556      2) PM MALINDI 6906215619083      3) 160 POHO STREET, PHIRITONA, HEILBRON, 9650 HEILBRON PHIRITONA TAXI ASSOCIATION  
 4) not available      1 Minibus Permit to 1 Minibus OL      5) 1 x 14  
 6) HEILBRON PHIRITONA TAXI ASSOCIATION P O BOX 353, HEILBRON, HEILBRON, 9650  
 7.1) Minibus taxi-type service  
 7.1.1) Cnr Langmark and D.S Minaar Street(Heilbron) (Origin), Setsing Taxi Rank cnr. Mampoi and Motebang Streets(Phuthaditjhaba) (Destination) - FS304PHIRITONA (7000XG7000RE10039531)  
 7.1.2) Cnr Langmark and D.S Minaar Street(Heilbron) (Origin), Cnr.Union and Stanley Taxi Rank(Vereeniging) (Destination) - FSBC307PHIRITONA (7000XG1000UG10039532)  
 7.1.3) Cnr Langmark and D.S Minaar Street(Heilbron) (Origin), Maphokhose Street Taxi Rank(Frankfort) (Destination) - FSBC308PHIRITONA (7000XG7000XL10039534)  
 7.1.4) Cnr Langmark and D.S Minaar Street(Heilbron) (Origin), Station Street Taxi Rank(Kroonstad) (Destination) - FSBC311PHIRITONA (7000XG7000R910039535)
- 

- 1) ACFSLB20571      2) S.S Mokoena 4910175285085      3) P.O. BOX 13166, WITSIESHOEK, 9870 Qwa-Qwa Taxi Association  
 4) not available      1 Minibus Permit to 1 Minibus OL      5) 1 x 15  
 6) Qwa-Qwa Taxi Association P.O.Box 5623, Phuthaditjhaba, Phuthaditjhaba, 9866  
 7.1) Minibus taxi-type service  
 7.1.1) Qwalpta Taxi Rank, cnr. Mampoi and Motebang Streets, Setsing, Phuthaditjhaba (Origin), Van Reenen Street Taxi Rank(Frankfort) (Destination) - FSBC780QWATA (7001CK7000YQ10039702)  
 7.1.2) Qwata taxi rank, cnr. Mampoi & Motsebang Streets, Setsing(Phuthaditjhaba) (Origin) - FSBC842QWATA (7000X010039715)  
 7.1.3) Qwata taxi rank, cnr. Mampoi & Motsebang Streets, Setsing(Phuthaditjhaba) (Origin), McKecheenie Street taxi rank(Harrismith) (Destination) - FSBC841QWATA (7000X07000XT00039716)  
 7.1.4) Cnr.Mampoi and Motebang Streets taxi rank(Phuthaditjhaba) (Origin), Motala taxi rank(Ladysmith) (Destination) - FSBC777QWATA (7000XC2000Y210042224)
- 

- 1) ACFSLB20572      2) S.S Mokoena 4910175285085      3) P.O. BOX 13166, WITSIESHOEK, 9870 Qwa-Qwa Taxi Association  
 4) not available      1 Minibus Permit to 1 Minibus OL      5) 1 x 15  
 6) Qwa-Qwa Taxi Association P.O.Box 5623, Phuthaditjhaba, Phuthaditjhaba, 9866  
 7.1) Minibus taxi-type service  
 7.1.1) Qwalpta Taxi Rank, cnr. Mampoi and Motebang Streets, Setsing, Phuthaditjhaba (Origin), Van Reenen Street Taxi Rank(Frankfort) (Destination) - FSBC780QWATA (7001CK7000YQ10039702)  
 7.1.2) Qwata taxi rank, cnr. Mampoi & Motsebang Streets, Setsing(Phuthaditjhaba) (Origin) - FSBC842QWATA (7000X010039715)  
 7.1.3) Qwata taxi rank, cnr. Mampoi & Motsebang Streets, Setsing(Phuthaditjhaba) (Origin), McKecheenie Street taxi rank(Harrismith) (Destination) - FSBC841QWATA (7000X07000XT00039716)

7.1.4) Cnr.Mampoi and Motebang Streets taxi rank(Phuthaditjhaba) (Origin), Motala taxi rank(Ladysmith) (Destination) - FSBC777QWATA (7000XC2000Y210042224)

- 1) ACFSLB20601 2) Z J Buxeka 3001019063085 3) 1049 MOKWALLO, VREDEFORT, 9595 Mokwallo Taxi Association  
4) not available 1 Minibus Permit to 1 Minibus OL 5) 1 x 14  
6) Mokwallo Taxi Association P O BOX 1, VREDEFORT, VREDEFORT, 9595

7.1) Minibus taxi-type service

7.1.1) Ramanamane Street taxi rank, Mokwallo(Vredefort) (Origin), Cnr Kort and Kruis Street taxi rank(Parys) (Destination) - FSBC711VMTA (7000TP7000SS00039680)

7.1.2) Ramanamane Street taxi rank, Mokwallo(Vredefort) (Origin), Deneysen Street Taxi Rank(Viljoenskroon) (Destination) - FSBC712VMTA (7000TP7001CM10039681)

7.1.3) Ramanamane Street taxi rank, Mokwallo(Vredefort) (Origin), Station Street Taxi Rank(Kroonstad) (Destination) - FSBC713VMTA (7000TP7000R910039682)

7.1.4) Ramanamane Street taxi rank, Mokwallo(Vredefort) (Origin), Cnr.Union and Stanley Taxi Rank(Vereeniging) (Destination) - FSBC714VMTA (7000TP1000UG10039683)

- 1) ACFSLB20614 2) MS Motihale 4108015478081 3) 4193 THUMAHOLE, Parys, 9585 KUTLWANO TAXI ASSOCIATION  
4) not available 1 Minibus Permit to 1 Minibus OL 5) 1 x 12  
6)

7.1) Minibus taxi-type service

7.1.1) Cnr Kort and Kruis Street taxi rank(Parys) (Origin) - FSBC410KTA (7000SS10039607)

7.1.2) Cnr Kort and Kruis Street taxi rank(Parys) (Origin), Potchefstroom Taxi Rank (Destination) - FSBC409KTA (7000SS60011A10039610)

7.1.3) Cnr Kort and Kruis Street taxi rank(Parys) (Origin), Ramanamane Street Taxi Rank, Rammulotsi(Viljoenskroon) (Destination) - FSBC349KTA (7000SS7001CI10039612)

7.1.4) Cnr Kort and Kruis Street taxi rank(Parys) (Origin), Station Street Taxi Rank(Kroonstad) (Destination) - FSBC348KTA (7000SS7000R910039613)

- 1) ACFSLB20628 2) SZ PITSO 5203225712087 3) 1754/2 LOCATION, FICKSBURG, 9730 MEQHELENG LONG DISTANCE TAXI ASSOCIATION  
4) not available 1 Minibus Permit to 1 Minibus OL 5) 1 x 15  
6) MEQHELENG LONG DISTANCE TAXI ASSOCIATION P O BOX 1214, FICKSBURG, FICKSBURG, 9730  
7.1) Minibus taxi-type service  
7.1.1) Eind Street Taxi Rank(Ficksburg) (Origin), Cnr.Osmium Street and Onyx Drive Taxi Rank(Carlentonville) (Destination) - FSBC479MELODITA (7000WA1000VN10039642)  
7.1.2) Eind Street Taxi Rank(Ficksburg) (Origin), Mannys taxi rank cnr. Power Road and Jan Hofmeyer Street(Welkom) (Destination) - FSBC480MELODITA (7000WA7000UC10045262)  
7.1.3) Eind Street Taxi Rank(Ficksburg) (Origin), Noordkom Noord Street Taxi Rank(Klersdorp) (Destination) - FSBC996MELODITA (7000WA6000TU10045263)

- 1) ACFSLB20629 2) SZ PITSO 5203225712087 3) 1754/2 LOCATION, FICKSBURG, 9730 MEQHELENG LONG DISTANCE TAXI ASSOCIATION  
4) not available 1 Minibus Permit to 1 Minibus OL 5) 1 x 15  
6) MEQHELENG LONG DISTANCE TAXI ASSOCIATION P O BOX 1214, FICKSBURG, FICKSBURG, 9730  
7.1) Minibus taxi-type service  
7.1.1) Eind Street Taxi Rank(Ficksburg) (Origin), Cnr.Osmium Street and Onyx Drive Taxi Rank(Carlentonville) (Destination) - FSBC479MELODITA (7000WA1000VN10039642)  
7.1.2) Eind Street Taxi Rank(Ficksburg) (Origin), Mannys taxi rank cnr. Power Road and Jan Hofmeyer Street(Welkom) (Destination) - FSBC480MELODITA (7000WA7000UC10045262)  
7.1.3) Eind Street Taxi Rank(Ficksburg) (Origin), Noordkom Noord Street Taxi Rank(Klersdorp) (Destination) - FSBC996MELODITA (7000WA6000TU10045263)

- 1) ACFSLB20634 2) S I Moleleki 6603055502087 3) 286 MOKWALLO LOCATION, VREDEFORT, 9595 Mokwallo Taxi Association  
4) not available 1 Minibus Permit to 1 Minibus OL 5) 1 x 14  
6)  
7.1) Minibus taxi-type service  
7.1.1) Ramanamane Street taxi rank, Mokwallo(Vredefort) (Origin), Cnr Kort and Kruis Street taxi rank(Parys) (Destination) - FSBC711VMTA (7000TP7000SS00039680)

- 7.1.2) Ramanamane Street taxi rank, Mokwallo(Vredefort) (Origin), Deneysen Street Taxi Rank(Viljoenskroon) (Destination) - FSBC712VMTA (7000TP7001CM10039681)  
 7.1.3) Ramanamane Street taxi rank, Mokwallo(Vredefort) (Origin), Station Street Taxi Rank(Kroonstad) (Destination) - FSBC713VMTA (7000TP7000R910039682)  
 7.1.4) Ramanamane Street taxi rank, Mokwallo(Vredefort) (Origin), Cnr.Union and Stanley Taxi Rank(Vereeniging) (Destination) - FSBC714VMTA (7000TP1000UG10039683)

- 1) ACFSLB20641      2) MF LEBONA 5405165425089      3) 1753 NUWE LOKASIE, KOPPIES, 9540 KWAKWATSI KOPANO TAXI ASSOCIATION  
 4) not available      1 Minibus Permit to 1 Minibus OL      5) 1 x 15  
 6) KWAKWATSI KOPANO TAXI ASSOCIATION PO BOX 199, KOPPIES, KOPPIES, 9540  
 7.1) Minibus taxi-type service  
 7.1.1) Noord Street Taxi Rank(Koppies) (Origin), cnr. Beckman and Brown Street(Tumahole, Parys) (Destination) - FSBC319KKTA (7000XR7000ST00039525)  
 7.1.2) Noord Street Taxi Rank(Koppies) (Origin), Station Street Taxi Rank(Kroonstad) (Destination) - FSBC315KKTA (7000XR7000R910039527)  
 7.1.3) Noord Street Taxi Rank(Koppies) (Origin), Wessels Street Taxi Rank(Edenville) (Destination) - FSBC318KKTA (7000XR7000XB00039528)  
 7.1.4) Noord Street Taxi Rank(Koppies) (Origin), Taxido Taxi Rank(Vereeniging) (Destination) - FSBC880KKTA (7000XR1000TD10039529)

- 1) ACFSLB20649      2) IL Mokhanya 4608115479087      3) 358 KGOTSONG LOCATION, ZASTRON, 9950 LETLAKA TAXI ASSOCIATION  
 4) not available      1 Minibus Permit to 1 Minibus OL      5) 1 x 15  
 6) LETLAKA TAXI ASSOCIATION P.O Box 298, Zastron, Zastron, 9950  
 7.1) Minibus taxi-type service  
 7.1.1) Mathee Street taxi rank(Zastron) (Origin), Makgaleng Bridge taxi rank(Zastron) (Destination) - FSBC523LETLAKA.T.A. (7000U47000U500042763)  
 7.1.2) Mathee Street taxi rank(Zastron) (Origin), Buyafuthi Taxi Rank(Sterkspruit) (Destination) - FSBC525LETTA (7000U43000VZ10046314)  
 7.1.3) Mathee Street taxi rank(Zastron) (Origin), Mannys taxi rank cnr. Power Road and Jan Hofmeyer Street(Welkom) (Destination) - FSBC710LETTA (7000U47000UC10046316)  
 7.1.4) Mathee Street taxi rank(Zastron) (Origin), Roleleyathunya taxi rank (Rouxville) (Destination) - FSBC524LETTA (7000U47000UA00046319)

- 1) ACFSLB20650      2) IL Mokhanya 4608115479087      3) 358 KGOTSONG LOCATION, ZASTRON, 9950 LETLAKA TAXI ASSOCIATION  
 4) not available      1 Minibus Permit to 1 Minibus OL      5) 1 x 14  
 6) LETLAKA TAXI ASSOCIATION P.O Box 298, Zastron, Zastron, 9950  
 7.1) Minibus taxi-type service  
 7.1.1) Mathee Street taxi rank(Zastron) (Origin), Makgaleng Bridge taxi rank(Zastron) (Destination) - FSBC523LETLAKA.T.A. (7000U47000U500042763)  
 7.1.2) Mathee Street taxi rank(Zastron) (Origin), Buyafuthi Taxi Rank(Sterkspruit) (Destination) - FSBC525LETTA (7000U43000VZ10046314)  
 7.1.3) Mathee Street taxi rank(Zastron) (Origin), Mannys taxi rank cnr. Power Road and Jan Hofmeyer Street(Welkom) (Destination) - FSBC710LETTA (7000U47000UC10046316)  
 7.1.4) Mathee Street taxi rank(Zastron) (Origin), Roleleyathunya taxi rank (Rouxville) (Destination) - FSBC524LETTA (7000U47000UA00046319)

- 1) ACFSLB20658      2) E Nhlapo 4910180365088      3) NO. 1508, PETSANA, REITZ, 9810 Petsana Passenger Taxi Association  
 4) not available      1 Minibus Permit to 1 Minibus OL      5) 1 x 15  
 6) Petsana Passenger Taxi Association P.O.Box 776, REITZ, REITZ, 9810  
 7.1) Minibus taxi-type service  
 7.1.1) Cnr.Voortrekker and Ellenberger Streets taxi rank(Reitz) (Origin), Cnr.Mampoi and Motebang Streets taxi rank(Phuthadijhaba) (Destination) - FSBC822PETSANA (7000XQ7000XC10041969)  
 7.1.2) Cnr.Voortrekker and Ellenberger Streets taxi rank(Reitz) (Origin), Van Reenen Street Taxi Rank(Frankfort) (Destination) - FSBC821PETSANA (7000XQ7000YQ10041970)  
 7.1.3) Cnr.Voortrekker and Ellenberger Streets taxi rank(Reitz) (Origin), High Street taxi rank(Bethlehem) (Destination) - FSBC823PETSANA (7000XQ7000XI10041971)  
 7.1.4) Cnr.Voortrekker and Ellenberger Streets taxi rank(Reitz) (Origin), Noord Street Taxi Rank(Joubertpark) (Destination) - FSBC819PETSANA (7000XQ1000RM10041973)

- 1) ACFSLB20662      2) E TSHOTETSI 5804205659089      3) P.O. BOX 15757, WITSIESHOEK, 9870 QWA-QWA LONG DISTANCE PASSENGER TAXI TRANSPORT ASSOCIATION



- 4) not available 1 Minibus Permit to 1 Minibus OL 5) 1 x 15  
 6) QWA-QWA LONG DISTANCE PASSENGER TAXI TRANSPORT ASSOCIATION PO BOX 16204, WITSIESHOEK, WITSIESHOEK, 9870  
 7.1) Minibus taxi-type service  
 7.1.1) Qwalpta Taxi Rank, cnr. Mampoi and Motebang Streets, Setsing, Phuthaditjhaba (Origin), Noordkom Noord Street Taxi Rank(Klersdorp) (Destination) - FSBC775QWALDPTTA (7001CK6000TU10039617)  
 7.1.2) Qwalpta Taxi Rank, cnr. Mampoi and Motebang Streets, Setsing, Phuthaditjhaba (Origin), Cnr.Osmium Street and Onyx Drive Taxi Rank(Carlentonville) (Destination) - FSBC781QWALDPTTA (7001CK1000VN10039619)  
 7.1.3) Qwalpta Taxi Rank, cnr. Mampoi and Motebang Streets, Setsing, Phuthaditjhaba (Origin), Van Reenen Street Taxi Rank(Frankfort) (Destination) - FSBC780QWALDPTTA (7001CK7000YQ10039624)  
 7.1.4) Qwalpta Taxi Rank, cnr. Mampoi and Motebang Streets, Setsing, Phuthaditjhaba (Origin), Taxido Taxi Rank(Vereeniging) (Destination) - FSBC785QWALDPTTA (7001CK1000TD10039625)

- 1) ACFSLB20665 2) HM Tsaoane 3302260146086 3) P.O. BOX 826, LADYBRAND, 9745 Manyatseng Taxi Association  
 4) not available 1 Minibus Permit to 1 Minibus OL 5) 1 x 13  
 6) Manyatseng Taxi Association P.O. Box 826, Ladybrand, Ladybrand, 9745  
 7.1) Minibus taxi-type service  
 7.1.1) Joubert Street taxi rank (Ladybrand) (Origin), Mejakathata Taxi Rank, Peet Avenue(Bloemfontein) (Destination) - FSBC1009MANYATSENG (7000VK7000R310039646)  
 7.1.2) Joubert Street taxi rank (Ladybrand) (Origin), Mannys taxi rank cnr. Power Road and Jan Hofmeyer Street(Welkom) (Destination) - FSBC1003MANYATSENG (7000VK7000UC10039647)  
 7.1.3) Joubert Street taxi rank (Ladybrand) (Origin), Noordkom Noord Street Taxi Rank(Klersdorp) (Destination) - FSBC1002MANYATSENG (7000VK6000TU10039648)  
 7.1.4) Joubert Street taxi rank (Ladybrand) (Origin), Cnr.Osmium Street and Onyx Drive Taxi Rank(Carlentonville) (Destination) - FSBC1004MANYATSENG (7000VK1000VN10039652)

- 1) ACFSLB20667 2) CJ MBELE 5001115622089 3) 8277, LESIBA STR, PHUTHADITJHABA, 9866 QWA-QWA LONG DISTANCE PASSENGER TAXI TRANSPORT ASSOCIATION  
 4) not available 1 Minibus Permit to 1 Minibus OL 5) 1 x 15  
 6) QWA-QWA LONG DISTANCE PASSENGER TAXI TRANSPORT ASSOCIATION PO BOX 16204, WITSIESHOEK, WITSIESHOEK, 9870  
 7.1) Minibus taxi-type service  
 7.1.1) Qwalpta Taxi Rank, cnr. Mampoi and Motebang Streets, Setsing, Phuthaditjhaba (Origin), Cnr.Osmium Street and Onyx Drive Taxi Rank(Carlentonville) (Destination) - FSBC781QWALDPTTA (7001CK1000VN10039619)  
 7.1.2) Qwalpta Taxi Rank, cnr. Mampoi and Motebang Streets, Setsing, Phuthaditjhaba (Origin), Johannesburg Taxi Rank (Destination) - FSBC773QWALDPTTA (7001CK1000Z310039621)  
 7.1.3) Qwalpta Taxi Rank, cnr. Mampoi and Motebang Streets, Setsing, Phuthaditjhaba (Origin), Van Reenen Street Taxi Rank(Frankfort) (Destination) - FSBC780QWALDPTTA (7001CK7000YQ10039624)  
 7.1.4) Qwalpta Taxi Rank, cnr. Mampoi and Motebang Streets, Setsing, Phuthaditjhaba (Origin), Taxido Taxi Rank(Vereeniging) (Destination) - FSBC785QWALDPTTA (7001CK1000TD10039625)

- 1) ACFSLB20668 2) CJ MBELE 5001115622089 3) 8277, LESIBA STR, PHUTHADITJHABA, 9866 QWA-QWA LONG DISTANCE PASSENGER TAXI TRANSPORT ASSOCIATION  
 4) not available 1 Minibus Permit to 1 Minibus OL 5) 1 x 15  
 6) QWA-QWA LONG DISTANCE PASSENGER TAXI TRANSPORT ASSOCIATION PO BOX 16204, WITSIESHOEK, WITSIESHOEK, 9870  
 7.1) Minibus taxi-type service  
 7.1.1) Qwalpta Taxi Rank, cnr. Mampoi and Motebang Streets, Setsing, Phuthaditjhaba (Origin), Motala taxi rank(Ladysmith) (Destination) - FSBC777QWALDPTTA (7001CK2000Y210039616)  
 7.1.2) Qwalpta Taxi Rank, cnr. Mampoi and Motebang Streets, Setsing, Phuthaditjhaba (Origin), Noordkom Noord Street Taxi Rank(Klersdorp) (Destination) - FSBC775QWALDPTTA (7001CK6000TU10039617)  
 7.1.3) Qwalpta Taxi Rank, cnr. Mampoi and Motebang Streets, Setsing, Phuthaditjhaba (Origin), Bergville taxi rank (Destination) - FSBC779QWALDPTTA (7001CK2000Y410039618)  
 7.1.4) Qwalpta Taxi Rank, cnr. Mampoi and Motebang Streets, Setsing, Phuthaditjhaba (Origin), Umgeni Road Taxi Rank(Durban) (Destination) - FSBC774QWALDPTTA (7001CK2000R410039623)

- 1) ACFSLB20690 2) D GANYA 5001155737086 3) P.O. BOX 15050, MOKODUMELA, 9870 QWA-QWA LONG DISTANCE PASSENGER TAXI TRANSPORT ASSOCIATION  
 4) not available 1 Minibus Permit to 1 Minibus OL 5) 1 x 15  
 6) QWA-QWA LONG DISTANCE PASSENGER TAXI TRANSPORT ASSOCIATION PO BOX 16204, WITSIESHOEK, WITSIESHOEK, 9870  
 7.1) Minibus taxi-type service  
 7.1.1) Qwalpta Taxi Rank, cnr. Mampoi and Motebang Streets, Setsing, Phuthaditjhaba (Origin), Cnr.Osmium Street and Onyx Drive Taxi Rank(Carlentonville) (Destination) - FSBC775QWALDPTTA (7001CK6000TU10039617)

Rank(Carletonville) (Destination) - FSBC781QWALDPTTA (7001CK1000VN10039619)  
 7.1.2) Qwalpta Taxi Rank, cnr. Mampoi and Motebang Streets, Setsing, Phuthadijhaba (Origin), Johannesburg Taxi Rank (Destination) - FSBC773QWALDPTTA (7001CK1000Z310039621)  
 7.1.3) Qwalpta Taxi Rank, cnr. Mampoi and Motebang Streets, Setsing, Phuthadijhaba (Origin), Van Reenen Street Taxi Rank(Frankfort) (Destination) - FSBC780QWALDPTTA (7001CK7000YQ10039624)  
 7.1.4) Qwalpta Taxi Rank, cnr. Mampoi and Motebang Streets, Setsing, Phuthadijhaba (Origin), Taxido Taxi Rank(Vereeniging) (Destination) - FSBC785QWALDPTTA (7001CK1000TD10039625)

- 
- 1) ACFSLB20696      2) TP Thulo 2708115170082      3) 282 MANYATSENG, LADYBRAND, 9745 Manyatseng Taxi Association  
 4) not available      1 Minibus Permit to 1 Minibus OL      5) 1 x 15  
 6) Manyatseng Taxi Association P.O. Box 826, Ladybrand, Ladybrand, 9745  
 7.1) Minibus taxi-type service  
 7.1.1) Joubert Street taxi rank (Ladybrand) (Origin), Majakathata Taxi Rank, Peet Avenue(Bloemfontein) (Destination) - FSBC1009MANYATSENG (7000VK7000R310039646)  
 7.1.2) Joubert Street taxi rank (Ladybrand) (Origin), Noordkom Noord Street Taxi Rank(Klersdorp) (Destination) - FSBC1002MANYATSENG (7000VK6000TU10039648)  
 7.1.3) Joubert Street taxi rank (Ladybrand) (Origin), Malan Street Taxi Rank(Rustenburg) (Destination) - FSBC515MANYATSENG (7000VK6000QZ10039650)  
 7.1.4) Joubert Street taxi rank (Ladybrand) (Origin), Noord Street Taxi Rank(Joubertpark) (Destination) - FSBC514MANYATSENG (7000VK1000RM10039651)

- 
- 1) ACFSLB20712      2) TE Ramokongoane 5902175707084      3) 2182 FLAMINGO PARK, MANYATSENG, 9745 Manyatseng Taxi Association  
 4) not available      1 Minibus Permit to 1 Minibus OL      5) 1 x 15  
 6) Manyatseng Taxi Association P.O. Box 826, Ladybrand, Ladybrand, 9745  
 7.1) Minibus taxi-type service  
 7.1.1) Joubert Street taxi rank (Ladybrand) (Origin), Majakathata Taxi Rank, Peet Avenue(Bloemfontein) (Destination) - FSBC1009MANYATSENG (7000VK7000R310039646)  
 7.1.2) Joubert Street taxi rank (Ladybrand) (Origin), Mannys taxi rank.cnr. Power Road and Jan Hofmeyer Street(Welkom) (Destination) - FSBC1003MANYATSENG (7000VK7000JC10039647)  
 7.1.3) Joubert Street taxi rank (Ladybrand) (Origin), Noord Street Taxi Rank(Joubertpark) (Destination) - FSBC514MANYATSENG (7000VK1000RM10039651)  
 7.1.4) Joubert Street taxi rank (Ladybrand) (Origin), Teachers Taxi Rank(Durban) (Destination) - FSBC1008MANYATSENG (7000VK2000VX10042766)

- 
- 1) ACFSLB20714      2) T A Marumo 5112115572081      3) 296 NTLABA STREET, VILJOENSKROON, 9520 Rammulotsi Taxi Association  
 4) not available      1 Minibus Permit to 1 Minibus OL      5) 1 x 14  
 6) Rammulotsi Taxi Association P O Box 720, Viljoenskroon, Viljoenskroon, 9520  
 7.1) Minibus taxi-type service  
 7.1.1) Ramanamane Street Taxi Rank, Rammulotsi(Viljoenskroon) (Origin), Noordkom Noord Street Taxi Rank(Klersdorp) (Destination) - FSBC716RTA (7001CI6000TU10039537)  
 7.1.2) Ramanamane Street Taxi Rank, Rammulotsi(Viljoenskroon) (Origin), Cnr Kort and Kruis Street taxi rank(Parys) (Destination) - FSBC717RTA (7001CI7000SS10039538)  
 7.1.3) Ramanamane Street Taxi Rank, Rammulotsi(Viljoenskroon) (Origin), Potchefstroom Taxi Rank (Destination) - FSBC719RTA (7001CI60011A10039540)  
 7.1.4) Ramanamane Street Taxi Rank, Rammulotsi(Viljoenskroon) (Origin), Station Street Taxi Rank(Kroonstad) (Destination) - FSBC718RTA (7001CI7000R900039541)

- 
- 1) ACFSLB20732      2) OG SIBEKO 7112275327084      3) P.O. BOX 1537, HARRISMITH, HARRISMITH, 9880 HARRISMITH TAXI ASSOCIATION  
 4) not available      1 Minibus Permit to 1 Minibus OL      5) 1 x 15  
 6) HARRISMITH TAXI ASSOCIATION P.O Box 1537, Harrismith, Harrismith, 9880  
 7.1) Minibus taxi-type service  
 7.1.1) McKecheenie Street taxi rank(Harrismith) (Origin), Cnr.Mampoi and Motebang Streets taxi rank(Phuthadijhaba) (Destination) - FSBC857HTA (7000XT7000XC00042097)  
 7.1.2) McKecheenie Street taxi rank(Harrismith) (Origin), Cnr.Leyl and Queen Streets taxi rank(Ladysmith) (Destination) - FSBC858HTA (7000XT2000XU10042098)  
 7.1.3) McKecheenie Street taxi rank(Harrismith) (Origin), Noord Street Taxi Rank(Joubertpark) (Destination) - FSBC860HTA (7000XT1000RM10042099)

7.1.4 McKechevie Street taxi rank(Harrismith) (Origin), Terminal taxi rank(Newcastle) (Destination) - FSBC859HTA (7000XT2000XW10042100)

- 
- |  |                                  |  |
|--|----------------------------------|--|
| 1) ACFSLB20733   | 2) TJ MATOBAKO 3504305162081     | 3) 40 MANYATSENG, LADYBRAND, LADYBRAND, 9745 Manyatseng Taxi Association |
| 4) not available   | 1 Minibus Permit to 1 Minibus OL | 5) 1 x 15  |
| 6) Manyatseng Taxi Association P.O. Box 826, Ladybrand, Ladybrand, 9745  |                                  |  |
| 7.1) Minibus taxi-type service   |                                  |  |
| 7.1.1) Joubert Street taxi rank (Ladybrand) (Origin), Majakathata Taxi Rank, Peet Avenue(Bloemfontein) (Destination) - FSBC1009MANYATSENG (7000VK7000R310039646)                 |                                  |  |
| 7.1.2) Joubert Street taxi rank (Ladybrand) (Origin), Mannys taxi rank cnr. Power Road and Jan Hofmeyer Street(Welkom) (Destination) - FSBC1003MANYATSENG (7000VK7000UC10039647) |                                  |  |
| 7.1.3) Joubert Street taxi rank (Ladybrand) (Origin), Noordkom Noord Street Taxi Rank(Klersdorp) (Destination) - FSBC1002MANYATSENG (7000VK6000TU10039648)                       |                                  |  |
| 7.1.4) Joubert Street taxi rank (Ladybrand) (Origin), Cnr.Osmium Street and Onyx Drive Taxi Rank(Carlentonville) (Destination) - FSBC1004MANYATSENG (7000VK1000VN10039652)       |                                  |  |
- 

- |  |                                  |  |
|--|----------------------------------|--|
| 1) ACFSLB20739   | 2) TA THWALA 5102175245082       | 3) P.O. BOX 1537, HARRISMITH, HARRISMITH, 9880 HARRISMITH TAXI ASSOCIATION |
| 4) not available   | 1 Minibus Permit to 1 Minibus OL | 5) 1 x 15  |
| 6) HARRISMITH TAXI ASSOCIATION P.O Box 1537 , Harrismith , Harrismith , 9880   |                                  |  |
| 7.1) Minibus taxi-type service   |                                  |  |
| 7.1.1) McKechevie Street taxi rank(Harrismith) (Origin), Cnr.Mampoi and Motebang Streets taxi rank(Phuthaditjhaba) (Destination) - FSBC857HTA (7000XT7000XC00042097) |                                  |  |
| 7.1.2) McKechevie Street taxi rank(Harrismith) (Origin), Cnr.Leylil and Queen Streets taxi rank(Ladysmith) (Destination) - FSBC858HTA (7000XT2000XU10042098)         |                                  |  |
| 7.1.3) McKechevie Street taxi rank(Harrismith) (Origin), Noord Street Taxi Rank(Joubertpark) (Destination) - FSBC860HTA (7000XT1000RM10042099)                       |                                  |  |
| 7.1.4) McKechevie Street taxi rank(Harrismith) (Origin), Terminal taxi rank(Newcastle) (Destination) - FSBC859HTA (7000XT2000XW10042100)                             |                                  |  |
-

- 1) ACFSLB20740      2) TA THWALA 5102175245082      3) P.O. BOX 1537, HARRISMITH, HARRISMITH, 9880 HARRISMITH TAXI ASSOCIATION
- 4) not available      1 Minibus Permit to 1 Minibus OL      5) 1 x 14
- 6) HARRISMITH TAXI ASSOCIATION P.O Box 1537 , Harrismith , Harrismith , 9880
- 7.1) Minibus taxi-type service
- 7.1.1) McKechevie Street taxi rank(Harrismith) (Origin), Cnr.Mampoi and Motebang Streets taxi rank(Phuthadijhaba) (Destination) - FSBC857HTA (7000XT7000XC00042097)
- 7.1.2) McKechevie Street taxi rank(Harrismith) (Origin), Cnr.Leyll and Queen Streets taxi rank(Ladysmith) (Destination) - FSBC858HTA (7000XT2000XU10042098)
- 7.1.3) McKechevie Street taxi rank(Harrismith) (Origin), Noord Street Taxi Rank(Joubertpark) (Destination) - FSBC860HTA (7000XT1000RM10042099)
- 7.1.4) McKechevie Street taxi rank(Harrismith) (Origin), Terminal taxi rank(Newcastle) (Destination) - FSBC859HTA (7000XT2000XW10042100)

from/van : 2005/11/17  
from/van : G452

to/tot : 2005/11/17  
to/tot : G452



OP.1566342. (2) MATONA MH ID NO 5805045853089. (3) DISTRICT: FICKSBURG. POSTAL ADDRESS: 242 NO. 3 LOCATION, MEQHELENG, FICKSBURG, 9730 C/O MELODITA P.O. BOX 176, FICKSBURG, 9730. (4) NEW APPLICATION. (5) 1 X 15 PASSENGERS. (6) THE CONVEYANCE OF TAXI PASSENGERS. (7) AUTHORITY:

(A) ON TRIPS FROM TAXI RANK, EIND STREET, FICKSBURG TO TAXIDO TAXI RANK, CNR STANLEY STREET AND UNION STREET, VEREENIGING VIA TAXI RANK, MAUTSE, ROSENDAL; TAXI RANK, LANDDROS STREET, SENEKAL; TAXI RANK, DE WET STREET, LINDLEY; TAXI RANK, CNR UNION STREET AND VOORTREKKER STREET, PETRUS STEYN; TAXI RANK, D.S. MINNAAR STREET, HEILBRON; TAXI RANK, LEKOA STREET, ZAMDELA, SASOLBURG AND RETURN.

(B) ON TRIPS FROM TAXI RANK, EIND STREET, FICKSBURG TO TAXI RANK, DAWIES STREET, WESTONARIA VIA TAXI RANK, MAUTSE, ROSENDAL; TAXI RANK, LANDDROS STREET, SENEKAL; TAXI RANK, KOLANE STREET, LERATSWANA, ARLINGTON; TAXI RANK, DE WET STREET, LINDLEY; TAXI RANK, VOORTREKKER STREET, PETRUS STEYN; TAXI RANK, D.S. MINNAAR STREET, HEILBRON; TAXI RANK, LEKOA STREET, ZAMDELA, SASOLBURG; TAXI RANK, POORTJIE, BEKKERDAL TOWNSHIP, WESTONARIA; TAXI RANK, MOHLAKENG, RANDFONTEIN AND RETURN.

(C) ON TRIPS FROM TAXI RANK, EIND STREET, FICKSBURG TO TEACHERS TAXI RANK, UMGENTI ROAD, DURBAN VIA TAXI RANK, CNR TRUTER STREET AND REITZ STREET, FOURIESBURG; SETSING TAXI RANK, CNR MAMPOI STREET AND MOTEBANG STREET, PHUTHADITJHABA; TAXI RANK, HIGHWAY STREET, BERGVILLE; TAXI RANK, CHURCH STREET, PIETERMARITZBURG; TAXI RANK, STANFIELD STREET, PINETOWN AND RETURN.

(D) ON TRIPS FROM TAXI RANK, EIND STREET, FICKSBURG TO MAJAKATHATA TAXI RANK, PEET AVENUE, BLOEMFONTEIN VIA GUMTREE STATION, TAXI RANK SHELL GARAGE, FIRST STREET, CLOCOLAN; TAXI RANK, JOUBERT STREET, LADYBRAND; MARSEILLES STATION; TAXI RANK, VAN RIEBEECK STREET, THABA NCHU; TAXI RANK, REAHOLA COMPLEX, BOTSHABELO AND RETURN.

(VEHICLE TO BE STATIONED AT TAXI RANK, EIND STREET, FICKSBURG AND MUST BE OPERATED FROM THERE).

OP.1566737. (2) RASEBOKA DE ID NO 5505110346080. POSADRES: 50 DE WET STREET, REITZPARK, WELKOM, 9460. (4) OORDRAG VAN PERMIT, PERMIT NO. 214611/1 VAN RASEBOKA A (15 X PASSASIER, DISTRIK: WELKOM). (7) MAGTIGING SOOS IN LAASGENOEMDE PERMIT(TE).

OP.1567610. (2) MATSEMELA KS ID NO 6210195402085. POSADRES: P.O. BOX 826, MANYATSENG, LADYBRAND, 9745. (4) OORDRAG VAN PERMIT, PERMIT NO. 552307/0 VAN SIEBERTS C (15 X PASSASIER, DISTRIK: LADYBRAND). (7) MAGTIGING SOOS IN LAASGENOEMDE PERMIT(TE).

OP.1568358. (2) TATA PJ ID NO 6102105435083. (3) DISTRICT: CLOCOLAN. POSTAL ADDRESS: 1249 HLOHLOLOANE, CLOCOLAN, 9735 C/O CLOCOLAN TAXI ASSOCIATION P.O. BOX 16, CLOCOLAN, 9735. (4) NEW APPLICATION (LATE RENEWAL). (5) 1 X 15 PASSENGERS. (6) THE CONVEYANCE OF TAXI PASSENGERS. (7) AUTHORITY:

(A) ON TRIPS FROM TAXI RANK, SHELL GARAGE, FIRST STREET, CLOCOLAN TO SETSING TAXI RANK, CNR MAMPOI STREET AND MOTEBANG STREET, PHUTHADITJHABA VIA TAXI RANK, CNR GOLF STREET AND OXFORD STREET, BETHLEHEM AND RETURN.

(B) ON TRIPS FROM TAXI RANK, SHELL GARAGE, FIRST STREET, CLOCOLAN TO MAJAKATHATA MAIN TAXI RANK, CNR CONSTANTIA ROAD AND MOTHUSI ROAD, THABONG, WELKOM VIA BLUE TAXI RANK, CNR BULLION STREET AND GOLDEN ACRE STREET, VIRGINIA AND RETURN.

(C) ON TRIPS FROM TAXI RANK, SHELL GARAGE, FIRST STREET, CLOCOLAN TO TAXIDO TAXI RANK, CNR UNION STREET AND STANLEY STREET, VEREENIGING AND RETURN.

(VEHICLE TO BE STATIONED AT TAXI RANK, SHELL GARAGE, FIRST STREET, CLOCOLAN AND MUST BE OPERATED FROM THERE).

OP.1568530. (2) MOFOKENG SS ID NO 6701205532085. POSADRES: 2929 PHOMOLONG, KROONSTAD, 9500. (4) OORDRAG VAN PERMIT, PERMIT NO. 208569/3 VAN MKHWANAZI GS (15 X PASSASIER, DISTRIK: VILJOENSKROON). (7) MAGTIGING SOOS IN LAASGENOEMDE PERMIT(TE).

OP.1568531. (2) PETERSON V ID NO 8103285118083. POSADRES: 83 DERDE STRAAT, SCHONKENVILLE, PARYS, 9585. (4) OORDRAG VAN PERMIT, PERMIT NO. 563795/1 VAN PETERSON S (15 X PASSASIER, DISTRIK: KROONSTAD). (7) MAGTIGING SOOS IN LAASGENOEMDE PERMIT(TE).

**GEORGE**

***Address to which representations must be submitted: Provincial Operating Licence Board, Province of the Southern Cape, Rensburghof 42, Courtenay Street, George, 6530.***

**Full particulars in respect of each application are open to inspection at the Local Road Transportation Board's office.**

FROM/VAN: 08 DECEMBER 2005

FROM/VAN: G8

TO/TOT: 08 DECEMBER 2005

TO/TOT: G8

OP.5513399. (2) GUNGU VUSUMZI V ID NO 8011245772081. (3) DISTRICT: KNYSNA. POSTAL ADDRESS: NO 3 DAHLIA STREET, FRAAISIG, KNYSNA, 6570. (4) NEW APPLICATION. (5) 1 X 16 PASSENGERS. (6) THE CONVEYANCE OF TAXI PASSENGERS. (7) AUTHORITY:

996 KNYSNA - HORNLEE

\*\*\*\*\*

VANAF TAXI STAANPLEK IN NELSONSTRAAT KNYSNA, REGS IN ST GEORGESSTRAAT, LINKS IN MARKETSTRAAT, REGS IN HOOFSTRAAT WAT AANSLUIT MET N2, REGS MET AFRIT NA HORNLEE, LINKS IN SUNRIDGESTRAAT, LINKS IN DAVIDSONSTRAAT, HORNLEE EN TERUG OOR DIESELFDE ROETE.

997 KNYSNA - NEKKIES

\*\*\*\*\*

VANAF TAXI STAANPLEK IN NELSONSTRAAT, KNYSNA, REGS IN ST GEORGESSTRAAT, LINKS IN MARKETSTRAAT, REGS IN HOOFSTRAAT WAT AANSLUIT MET N2, LINKS MET N2 LINKS MET AFRIT NA NEKKIES, LINKS IN UNIONWEG, TOT BY AFLAAI PUNT IN NEKKIES EN TERUG OOR DIESELFDE ROETE.

998 KNYSNA - CONCORDIA (KNYSNA)

\*\*\*\*\*

VANAF TAXI STAANPLEK TE NELSONSTRAAT KNYSNA, REGS IN ST GEORGESSTRAAT, REGS IN GREYSTRAAT, REGOP VERBY WITLOKASIE NA CONCORDIA (KNYSNA) EN TERUG OOR DIESELFDE ROETE.

999 KNYSNA - KEURHOEK

\*\*\*\*\*

VANAF TAXI STAANPLEK IN NELSONSTRAAT, KNYSNA REGS IN ST. GEORGESSTRAAT, REGS IN GREYSTRAAT, LINKS IN AANSLUITING MET N2, LANGS N2 VIR 8 KILOMETER TOT AFRIT NA KEURHOEK WOONGEBIED EN TERUG OOR DIESELFDE ROETE.

ABOVE ROUTES SUBJECT TO THE FOLLOWING CONDITIONS:-

\*\*\*\*\*

- (A) THAT NO PASSENGERS ARE PICKED UP AT ANY OTHER TAXI TANK.
- (B) THE VEHICLE MUST BE REGISTERED IN THE NAME OF THE OPERATING LICENCE HOLDER.
- (C) THE HOLDER OF THIS OPERATING LICENCE IS PROHIBITED FROM ENTERING INTO ANY AGREEMENT WHEREBY ANOTHER PARTY IS PERMITTED TO UNDERTAKE ROAD TRANSPORTATION FOR OWN GAIN UNDER AUTHORITY OF THIS LICENCE.
- (D) THE COMPLETE ROUTE MUST BE TRAVERSED AND NOT ONLY A PORTION OF IT.
- (E) THE OPERATING LICENCE IS NOT TRANSFERABLE.
- (F) THE AUTHORITY IS REVIEWABLE AT ANY TIME.

OP.5516752. (2) TELE LUYANDA GEORGE LG ID NO 7003156065085. (3) DISTRICT: GEORGE. POSTAL ADDRESS: P.O. BOX 3320, GEORGE INDUSTRIA, GEORGE, 6530. (4) NEW APPLICATION. (5) 1 X 15 PASSENGERS. (6) THE CONVEYANCE OF TAXI PASSENGERS. (7) AUTHORITY:

880 THEMBALETHU - GEORGE

\*\*\*\*\*

VANAF PUNTE BINNE DIE WOONGEBIED VAN THEMBALETHU, LANGS SANDKRAALWEG, LINKS IN NGAKANISTRAAT, REGS IN SANDKRAALWEG, LINKS NA NUWE BEBIED SONDER STRAATNAME, LINKS IN SANDKRAALWEG, IN ALBERTSTRAAT, REGS IN CRADOCKSTRAAT GEORGE EN TERUG OOR DIESELFDE ROETE OP VOORWAARDE DAT GEEN PASSASIER LANGS SANDKRAALWEG OPGETEL WORD NIE.

188 GEORGE - OUDTSHOORN

\*\*\*\*\*

VANAF CRADOCK STRAAT TAXI STAANPLEK, LINKS IN CRADOCK STRAAT, REGS IN MARK STRAAT, REGS IN YORKSTRAAT, LINKS IN LANGENHOVENWEG, BEWEEG DEUR OUTENIKWAPAS, LINKS NA OUDTSHOORN, VANUIT LANGENHOVENWEG, REGS IN HOOG STRAAT, REGS IN VOORTREKKERWEG, LINKS IN ADDERLEY STRAAT TOT BY TAXI STAANPLEK EN TERUG.

189 GEORGE - MOSSELBAAI

\*\*\*\*\*

VANAF TAXI STAANPLEK GELEE IN CRADOCK STRAAT, LINKS IN CRADOCK STRAAT, REGS IN MARK STRAAT, LINKS IN YORK STRAAT, REGS N2, LINKS IN LINKSWEG, REGS IN LOUIS FOURIEWEG, LINKS IN GOERGEWEG, REGS IN KERK STRAAT, LINKS IN MARSHSTRAAT, REGS IN ZIETSMANSTRAAT TOT BY TAXI STAANPLEK EN TERUG. BOGENOEEMDE ROETES IS ONDERWORPE AAN DIE VOLGENDE VOORWAARDES:

\*\*\*\*\*

- (A) DAT GEEN PASSIERS BY ENIGE ANGER HUURMOTORSTAANPLEK OPGETEL MAG WORD NIE.
- (B) DIE VOERTUIG MOET IN DIE NAAM VAN DIE LISENSIE HOUER SE NAAM GEREGISTREER WEES.
- (C) DIE HOUER VAN DIE LISENSIE WORD BELET ON 'N OOREENKOMS AAN TE GAAN WAARKRAGTENS ENIGE ANDER PARY GEMAGTIG WORD OM VIR EIE GEWIN PADVERVOER TO ONDERNEEM KRAGTEN MAGTIGING VERLEEN DEUR HIERDIE LISENSIE.
- (D) DIE VOLLEDIGE ROETE MOET BEDRYF WORD EN NIE SLEGS 'N GEDEELTE VAN DIE ROETE NIE.
- (E) DIE LISENSIE IS NIE OORDRAGBARE NIE.
- (F) BOGEMELDE MAGTIGING IS HERSIENBAAR TEN ENIGE TYD.

OP.5526509. (2) FORTUIN LIONEL REGINALD LR ID NO 5811265133087. (3) DISTRICT: GEORGE. POSTAL ADDRESS: POSBUS 7168, BLANCO, 6531. (4) NEW APPLICATION. (5) 1 X 15 PASSENGERS. (6) THE CONVEYANCE OF OTHER. (7) AUTHORITY: VEVOER VAN LEERDERS: VANAF GWAINGRIVIERMOND, PROEFPLAAS INDRAAI EN STORTINGSTERREIN INDRAAI NA PRIMERE SKOOL DELLVILLE PARK EN SEKONDERE SKOOL PACALTSBAY EN TERUG.

OP.5526577. (2) BODLA ALFRED MNCEDISI AM ID NO 6401115728085. (3) DISTRICT: GEORGE. POSTAL ADDRESS: C100 NDANDA STREET, JOE SLOVO VILLAGE, MOSSEL BAY, 6506 C/O K ROOILAND P O BOX 11019, HEIDERAND, MOSSELBAY, 6501. (4) NEW APPLICATION. (5) 1 X 16 PASSENGERS. (6) THE CONVEYANCE OF TAXI PASSENGERS. (7) AUTHORITY: I58 - MOSSELBAY - GEORGE

\*\*\*\*\*  
VANAF MARLINSTRAAT, LINKS BILL JEFFREYLAAN, REGS LOUIS FOURIEWEG, REGS N2 NA KLEIN BRAKRIEVER NA GROOT BRAKRIEVER, NA BLANCO, NA GEORGE NA PACALTSBAY EN TERUG NA MOSSELBAY.  
J09 - MOSSELBAY - OUDTSHOORN

\*\*\*\*\*  
VANAF MOSSELBAY TAXI STAANPLEK DRAAI REGS IN MARSHSTRAAT, DRAAI REGS LOUIS FOURIEWEG, OOR ROBINSNPAS, DRAAI REGS IN VOORTREKKERSTRAAT, LINKS IN ADDERLEYSTRAAT, LINKS IN BONDSTRAAT TOT BY UNIEPLEIN TAXI STAANPLEK OUDTSHOORN EN TERUG OOR DIESELFDE ROETE.  
858 MOSSEL BAY - MOSSEL BAY

\*\*\*\*\*  
FROM THE TAXI RANK IN MOSSEL BAY TO POINTS WITHIN THE MUNICIPAL AREA OF MOSSEL BAY AND RETURN.

ABOVE ROUTES SUBJECT TO THE FOLLOWING CONDITIONS:

\*\*\*\*\*  
(A) THAT NO PASSENGERS ARE PICKED UP AT ANY OTHER TAXI RANK. (B) THE VEHICLE MUST BE REGISTERED IN THE NAME OF THE PERMIT HOLDER. (C) THE HOLDER OF THIS PERMIT IS PROHIBITED FROM ENTERING INTO ANY AGREEMENT WHEREBY ANOTHER PARTY IS PERMITTED TO UNDERTAKE ROAD TRANSPORTATION FOR OWN GAIN UNDER AUTHORITY OF THIS PERMIT. (D) THE COMPLETE ROUTE MUST BE TRAVERSED AND NOT ONLY A PORTION OF IT. (E) THE OPERATING LICENCE IS NOT TRANSFERABLE. (F) THE AUTHORITY IS REVIEWABLE AT ANY TIME.

OP.5526886. (2) TWENISI MALIKOLE ALBERT ID NO 7211235318082. (3) DISTRICT: MOSSELBAY. POSTAL ADDRESS: 7NY IBIBA STREET, KWANONQABA, MOSSEL BAY, 6500 C/O UNCEDO TAXI ASSO - MOSSEL BAY P.O. BOX 11019, HEIDERAND, MOSSEL BAY, 6500. (4) NEW APPLICATION. (5) 1 X 16 PASSENGERS. (6) THE CONVEYANCE OF TAXI PASSENGERS. (7) AUTHORITY: MOSSEL BAY - GEORGE

-----  
FROM MOSSEL BAY TAXI RANK TO GEORGE AND OUDTSHOORN.  
J09 MOSSELBAY - OUDTSHOORN

-----  
FROM MOSSELBAY MUNICIPALITY RANK IN TOWN TURN LEFT TO MARCH STREET, RIGHT IN LOUISWAY OVER ROBINSNPASS RIGHT VOORTREKKER STREET, LEFT IN ADDERLEY STREET LEFT BOND STREET, STRAIGHT TO UNIEPLEIN TAXI RANK IN OUDTSHOORN AND BACK WITH THE SAME ROUTE TO MOSSEL BAY.

OP.5526891. (2) DAVIDS JOSEPH J ID NO 6405195180083. (3) DISTRICT: SWELLENDAAM. POSTAL ADDRESS: COOPERSTRAAT 87, SWELLENDAAM, 6740. (4) NEW APPLICATION. (5) 1 X 37 PASSENGERS. (6) THE CONVEYANCE OF OTHER. (7) AUTHORITY: DIE VEVOER VAN LEERDERS: VANAF VAN DER STELSKRAAL, PATRYSKRAAL, SOUTPANSVLAKTE-AFDRAAI, FAIRVIEW, BO-KARSRIEVER I EN BO-KARSRIEVER II NA PRIMERE SKOOL DE HEIDE EN SEKONDERE SKOOL ALBERT MYBURGH EN TERUG.

OP.5526922. (2) SIKHAHLA ANDILE A ID NO 6912275648087. (3) DISTRICT: GEORGE. POSTAL ADDRESS: P.O. BOX 3680, GEORGE INDUSTRIA, GEORGE, 6530 C/O ISAYA STEMELA P O BOX 3680, GEORGE, 6530. (4) NEW APPLICATION. (5) 1 X 16 PASSENGERS. (6) THE CONVEYANCE OF TAXI PASSENGERS. (7) AUTHORITY: 880 THEMBALETHU - GEORGE

\*\*\*\*\*  
VANAF PUNTE GELEE BINNE DIE WOONGBIED VAN THEMBALETHU, LANGS SANDKRAALWEG, LINKS IN NGAKANISTRAAT, REGS IN SANDKRAALWEG, LINKS NA NUWE GEBIED SONDER STRAATNAME, LINKS IN SANDKRAALWEG, IN ALBERTSTRAAT, REGS IN CRADOCKSTRAAT, REGS IN TAXI STAANPLEK TE CRADOCKSTRAAT GEORGE EN TERUG OOR DIESELFDE ROETE OP VOORWAARDE DAT GEEN PASSASIER LANGS SANDKRAALWEG OPGETEL WORD NIE.  
I88 GEORGE - OUDTSHOORN

\*\*\*\*\*  
VANAF CRADOCKSTRAAT TAXI STAANPLEK, LINKS IN CRADOCKSTRAAT, REGS IN MARKSTRAAT, REGS IN YORKSTRAAT, LINKS IN LANGENHOVENWEG, BEWEEG DEUR OUTENIKWAPAS, LINKS NA OUDTSHOORN, VANUIT LANGENHOVENWEG, REGS IN



HOOGSTRAAT, REGS IN VOORTREKKERWEG, LINKS IN ADDERLEYSTRAAT TOT BY TAXI STAANPLEK EN TERUG.

189 GEORGE - MOSSELBAAI

\*\*\*\*\*

VANAF TAXI STAANPLEK GELEE IN CRADOCKSTRAAT, LINKS IN CRADOCKSTRAAT, REGS IN MARKSTRAAT, LINKS YORKSTRAAT, REGS N2, LINKS IN LINKSWEG, REGS IN LOUIS FOURIEWEG, LINKS IN GEORGEWEG, REGS IN KERKSTRAAT, LINKS IN MARSHSTRAAT, REGS IN ZIETSMANSTRAAT TOT BY TAXI STAANPLEK EN TERUG.

190 GEORGE - BEAUFORT WES

\*\*\*\*\*

VANAF CRADOCK TAXI RANK, LINKS IN CRADOCKSTRAAT, REGS IN MARKSTRAAT, REGS IN YORKSTRAAT LINKS IN LANGENHOVENWEG, BEWEEG DEUR OUTENIKWAPAS, LINKS NA OUDTSHOORN, VANUIT LANGENHOVENWEG, REGS IN BARON VAN RHEEDESTRAAT SE ROBOT, REGUIT TOT BY R62, REGS IN N1, BEWEEG DAN IN DONKINSTRAAT, TOT BY DIE TAXISTAANPLEK GELEE TE DONKINSTRAAT, EN TERUG.

191 GEORGE - LADISMITH

\*\*\*\*\*

FROM CRADOCK STREET GEORGE, JOIN WILLINGTON STREET, TURN LEFT TO HIBERNIA STREET, STRAIGHT TO R62 TO LANGHOVEN STREET AND RETURN RIGHT TO HIGH STREET AND TURN RIGHT AGAIN TO REGION STREET TO TAXI RANK AT OUDTSHOORN, JOIN R62 TO CALITZDORP TO RUITERS PADKAFEE IN ZOAR TO TAXI RANK IN KING STREET LADISMITH AND RETURN.

752 THEMBALETHU - GEORGE

\*\*\*\*\*

VANAF SANDKRAALWEG THEMBALETHU, IN SANDKRAALWEG, LINKS IN N2, LINKS BY VURK EN AAN TOT BY PICK 'N PAY, DAN TOT BY CHECKERS COURTNAYSTRAAT, AAN TOT BY FRIENDLY GROCER, REGS IN WELLINGTONSTRAAT TOT BY PALLOT DENNEOORD, TERUG IN COURTNAYSTRAAT, REGS IN YORKSTRAAT, LINKS BY DIE HOF, AAN TOT BY AFLAAI PLEK BY GAME, TERUG IN YORK-STRAAT, REGS IN VICTORIASTRAAT, LINKS IN CRADOCKSYSTRAAT NA GEORGE TAXI RANK GEORGE EN TERUG OOR DIESELFDE ROETE. GEORGE TO GRAAF REINET

\*\*\*\*\*

FROM THEMBALETHU TAXI RANK TURN RIGHT ONTO SANDKRAAL ROAD, VIA UNIONDALE, VIA WILLOWMORE, VIA ABERDEEN PROCEED TO TAXI RANK ON THE CORNER OF NARSING AND SNOW DROP STREET, DROP OFF AND PICK UP, AND RETURN BACK VIA THE SAME ROUTE.

GEORGE TO SADA/WHITTLESEA

\*\*\*\*\*

FROM THEMBALETHU TAXI RANK TURN RIGHT ONTO SANDKRAAL ROAD, TURN RIGHT ON N2 VIA KNYSNA, VIA PLETTENBERG BAY, VIA HUMANSDORP, VIA PORT ELIZABETH, VIA GRAHAMSTOWN, VIA FORT BEAUFORT, VIA SEYMORE. PROCEED TO WHITTLESEA TAXI RANK, DROP OFF AND PICK UP, AT ROSE STREET AND RETURN VIA SAME ROUTE.

GEORGE TO QUEENSTOWN

\*\*\*\*\*

FROM THEMBALETHU TAXI RANK TURN RIGHT ONTO SANDKRAAL ROAD VIA UNIONDALE, VIA WILLOWMORE, VIA GRAAF REINET ONTO N1 TO R61 ROAD VIA BEESSEN STREET TAXI RANK AT CRADOCK, VIA TARKASTAD. PROCEED TO QUEENSTOWN TAXI RANK NEXT TO BOXER WHOLESALE, DROP OFF AND PICK UP, AND RETURN VIA SAME ROUTE.

GEORGE - CAPE TOWN

\*\*\*\*\*

FROM THEMBALETHU TAXI RANK TURN RIGHT ONTO SANDKRAAL ROAD, TURN LEFT ON N2, TURN LEFT, VIA MOSSELBAI, VIA RIVERSDALE, VIA SWELLENDAAM, VIA RIVIERSONDEREND, VIA DASSIEWEG, VIA SOMERSET WEST, PROCEED TO BELLVILLE TAXI RANK, DROP OFF AND PICK UP AND RETURN VIA THE SAME ROUTE.

GEORGE TO PORT ELIZABETH

\*\*\*\*\*

FROM THEMBALETHU TAXI RANK TO SANDKRAAL ROAD ONTO N2 VIA KNYSNA VIA PLETTENBERG BAY VIA HUMANSDORP VIA JEFFREYS BAY ENTER UITENHAGE ROAD TO NTLEKISA TO STRUANDALE ROAD TURN RIGHT TO NJOLI SQUARE TAXI RANK DROP OFF AND PICK UP VIA THE SAME ROUTE.

OP.5528668. (2) WILLIAMS SHIRLEY S ID NO 6307310074086. (3) DISTRICT: OUDTSHOORN. POSTAL ADDRESS: 6 SASSTRAAT, BRIDGTON, OUDTSHOORN, 6620. (4) NEW APPLICATION. (5) 1 X 16 PASSENGERS. (6) THE CONVEYANCE OF TAXI PASSENGERS. (7) AUTHORITY:

695 OUDTSHOORN - OUDTSHOORN NOORD

\*\*\*\*\*

VANAF TAXI STAANPLEK TE UNIEPLEIN OUDTSHOORN, IN BONDSTRAAT, IN ADDERLEY STRAAT, IN ST. SAVIOURSTRAAT, IN BARON VAN THEEDESTRAAT, IN NOORDSTAAT, IN PARKWEG NOORD, OOR VOORTREKKERWEG, IN PARKWEG SUID IN RADEMEYERSTRAAT, OOR LANGENHOVENWEG, IN DASSIEWEG, IN 12DE LAAN, OM SIRKEL IN ZEBRAWEG, IN ARNOLD DE JAGER, RYLAAN OUDTSHOORN NOORD EN TERUG SOOS VOLG: IN PETUNIALAAN, IN ZEBRAWEG, IN DUIFLAAN, OM BRIDGETON SIRKEL, IN IMPALAWEG, IN POPLARSTRAAT, IN JACOBSTRAAT, IN QUARRYSTRAAT, IN JONESSTRAAT, IN MEULSTRAAT, IN ADDERLEYSTRAAT, IN BONDSTRAAT, IN TAXI STAANPLEK TE UNIEPLEIN OUDTSHOORN.

696 OUDTSHOORN - OUDTSHOORN NOORD

\*\*\*\*\*

VANAF TAXI STAANPLEK TE UNIEPLEIN OUDTSHOORN, IN BONDSTRAAT, IN ADDERLEYSTRAAT, IN VOORTREKKERWEG, IN HEUNISSTRAAT, IN 5DE LAAN, IN ARNOLD DE JAGER RYLAAN, IN PETUNIALAAN, IN WEYERSLAAN, IN STUURMANSTRAAT, IN ARNOLD DE JAGER RYLAAN, IN SYABONGASTRAAT, IN NEW LOOK OUDTSHOORN NOORD EN TERUG SOOS VOLG: IN 8STE LAAN, IN 18DE LAAN, IN ZEBRAWEG, IN DUIFLAAN, IN IMPALAWEG, IN POPLARSTRAAT, IN JACOBSONSTRAAT, IN VOORTREKKERWEG, IN ADDERLEYSTRAAT, IN BONDSTRAAT, IN TAXI STAANPLEK TE UNIEPLEIN OUDTSHOORN. 976 OUDTSHOORN - OUDTSHOORN NOORD

\*\*\*\*\*  
VANAF TAXI STAANPLEK TE UNIEPLEIN BONDSTRAAT OUDTSHOORN, IN ADDERLEYSTRAAT, IN VOORTREKKERWEG, IN JACOBSONSTRAAT, IN POPLARSTRAAT, IN IMPALAWEG, IN DUIFLAAN, IN ZEBRAWEG, IN PETUNIALAAN, IN WEYERSLAAN, IN STUURMANSTRAAT, IN ARNOLD DE JAGER RYLAAN, IN 20STE LAAN, IN NEWLOOK OUDTSHOORN NOORD EN TERUG SOOS VOLG: IN DASSIEWEG, IN 17DE LAAN, IN GRYSBOKLAAN, IN ZEBRAWEG, IN SPRINGBOKWEG, IN VOORTREKKERWEG, IN HOOFSTRAAT, IN KERKSTRAAT, IN ADDERLEYSTRAAT, IN BONDSTRAAT, NA TAXI STAANPLEK TE UNIEPLEIN OUDTSHOORN. 781 OUDTSHOORN - OUDTSHOORN NOORD

\*\*\*\*\*  
VANAF TAXI STAANPLEK TE UNIEPLEIN, OUDTSHOORN NA PUNTE GELEE BINNE DIE MUNISIPALE GEBIED VAN OUDTSHOORN EN TERUG OP DIE VOORWAARDE DAT HIERDIE VERVOER OP HIERDIE ROETE SLEGS TUSSEN DIE VOLGENDE TYE MAG PLAASVIND: 1. MAANDAE TOT DONDERDAE TUSSEN 08H30 EN 12H00; 14H00 EN 16H30 EN 17H30 EN 07H30. 2. VRYDAE 08H30 TOT MAANDAE 07H00. 978 OUDTSHOORN - WABOOMSKRAAL - GEORGE

\*\*\*\*\*  
VANAF TAXI STAANPLEK TE UNIEPLEIN BONDSTRAAT OUDTSHOORN REGS IN ADDERLEYSTRAAT, REGS IN VOORTREKKERWEG, LINKS IN HOOFSTRAAT, LINKS IN LANGENHOVENWEG, IN N12, REGS IN ONBEKENDE GRONDPAD NA KLIPDRIF, DORINGRIVIER, PAARDEBOND, TERUG MET DIESELFDE PAD TOT BY R62, LANGS R62 REGS IN ONBEKENDE GRONDPAD TOT BY WABOOMSKRAAL, TERUG OP DIESELFDE PAS NA R62, LANGS R62, LINKS IN LANGENHOVENWEG, REGS IN HIBERNIASTRAAT, REGS IN CRADOCKSTRAAT TOT BY TAXI STAANPLEK TE GEORGE EN TERUG OOR DIESELFDE ROETE. 982 OUDTSHOORN - MOSSELBAAI

\*\*\*\*\*  
VANAF UNIEPLEIN, OUDTSHOORN OOR ROBINSON PAS IN LOUIS FOURIELAAN, LINKS IN GEORGEWEG, REGS IN KERKSTRAAT, LINKS MARSHSTRAAT REGS IN ZIETMANSSTRAAT, REGS IN MATFIELDSTRAAT, IN ERNEST ROBINSONSTRAAT NA TAXI STAANPLEK TE MOSSELBAAI EN TERUG OOR DIESELFDE ROETE. 995 OUDTSHOORN - MOUNT HOPE

\*\*\*\*\*  
VANAF TAXI STAANPLEK TE UNIEPLEIN OUDTSHOORN OOR N12, IN R328 OOR VOLMOED, KANDELAARSRIVIER NA MOUNT HOPE EN TERUG OOR DIESELFDE ROETE. D57 OUDTSHOORN - MATJIESRIVIER

\*\*\*\*\*  
VANAF TAXI STAANPLEK TE UNIEPLEIN OUDTSHOORN, LINKS IN ADDERLEYSTRAAT, LINKS IN KERKSTRAAT, REGS IN BARON VAN RHEEDESTRAAT, LINKS IN R28 OOR BUFFELSDRIFT, SCHOEMANSHOEK EN GROOTKRAAL TOT BY POSKANTOOR MATJIESRIVIER EN TERUG OOR DIESELFDE ROETE. D60 OUDTSHOORN - VLAKTEPLAAS

\*\*\*\*\*  
VANAF TAXI STAANPLEK TE UNIEPLEIN OUDTSHOORN, REGS IN ADDERLEYSTRAAT, LINKS IN VOORTREKKERWEG, IN N12 NA DE RUST, IN BLOMNEKSTRAAT, IN SKOOLSTRAAT, IN RANDSTRAAT, IN SCHOEMANSTRAAT NA STAANPLEK IN SCHOEMANSTRAAT TE DE RUST IN RANDSTRAAT, IN SKOOLSTRAAT, IN BLOMNEKSTRAAT, IN N12, LANGS N12 NA STAANPLEK TE KLAARSTROOM, TERUG NA N12, LANGS N12 TOT BY VLAKTEPLAAS EN TERUG OOR DIESELFDE ROETE. D62 OUDTSHOORN - VOLMOED

\*\*\*\*\*  
VANAF TAXI STAANPLEK TE UNIEPLEIN OUDTSHOORN, REGS IN VOORTREKKERWEG, LINKS IN LANGENHOVENWEG, REGS IN RADEMEYERSTRAAT, OOR WELGELUK, LINKS IN R328, REGS IN ONBEKENDE PAD NA LOKASIE TE VOLMOED EN TERUG OOR DIESELFDE ROETE. D63 OUDTSHOORN - SPITSKOP

\*\*\*\*\*  
VANAF TAXI STAANPLEK TE UNIEPLEIN OUDTSHOORN, REGS IN ADDERLEYSTRAAT, LINKS IN VOORTREKKERWEG, IN R29, LINKS BY OUDEMURAAGIE AFDRAAI NA SPITSKOP WINKEL SPITSKOP EN TERUG OOR DIESELFDE ROETE.

OP.5528895. (2) GOONGO ERIC E ID NO 6006155368088. (3) DISTRICT: KNYSNA. POSTAL ADDRESS: PO BOX 877, PLETTENBERG BAY, 6600 C/O D D NWANA P O BOX 762, PLETTENBERG BAY, 6600. (4) NEW APPLICATION. (5) 1 X 10 PASSENGERS. (6) THE CONVEYANCE OF TAXI PASSENGERS. (7) AUTHORITY: 826 PLETTENBERG BAY TO KNYSNA

\*\*\*\*\*  
DEPART FROM PLETTENBERG BAY TAXI RANK, TURN RIGHT INTO HIGH STREET AT CORNER OF HIGH STREET AND MARINE DRIVE, TURN RIGHT INTO MARINE DRIVE AND PROCEED TOWARDS N2 ROUTE AT CORNER OF MARINE AND N2, TURN LEFT ON N2 AND PROCEED TOWARDS KNYSNA PICKING UP COMMUTERS AT DESIGNATED STOPS. IN KNYSNA AT CORNER OF MAIN ROAD AND GRAY STREET ALONG SAID ROAD. AT CORNER OF GRAY



STREET, TURN LEFT IN NELSON STREET AND PROCEED TOWARDS TAXI RANK, AND TURN LEFT INTO TAXI RANK.

826 KNYSNA RANK TO PLETTENBERG BAY

\*\*\*\*\*

DEPART FROM KNYSNA RANK, TURN LEFT INTO NELSON STREET AND PROCEED ALONG SAID ROAD. AT CORNER OF NELSON STREET AND ST GEORGES ROAD, TURN RIGHT INTO ST GEORGES ROAD AND PROCEED, TURN LEFT AT CORNER OF ST GEORGES AND RAWSON STREET AND PROCEED ALONG SAID ROAD. TURN RIGHT AT CORNER OF LON AND MAIN STREET AND PROCEED ALONG MAIN STREET AND PROCEED ALONG MAIN STREET ON N2 ROUTE TOWARDS PLETTENBERG BAY DROPPING OFF AND PICKING UP COMMUTERS.

777 KWANOKUTHULA TO PLETTENBERG BAY

\*\*\*\*\*

DEPART FROM KWANOKUTHULA RANK (CNR SISHUBA AND SKOSANA STREET), CROSS OVER SKOSANA STREET, PROCEED ALONG SISHUBA STREET, TURN RIGHT AT CNR SISHUBA STREET AND N2 ROUTE. PROCEED ALONG N2 ROUTE TOWARDS PLETTENBERG BAY, TURN RIGHT AT CNR N2 AND MARINE DRIVE. PROCEED ALONG MARINE DRIVE TOWARDS C.B.D. TURN LEFT AT CNR MARINE DRIVE AND SEAWHICH AVENUE, TURN RIGHT AND ENTER TAXI RANK.

777 PLETTENBERG BAY TO KWANOKUTHULA

\*\*\*\*\*

DEPART FROM PLETTENBERG BAY TAXI RANK (CNR MARINE AND HIGH STREET), TURN RIGHT INTO MARINE DRIVE. PROCEED ALONG MARINE DRIVE TOWARDS N2 ROUTE, TURN LEFT AT N2, PROCEED ALONG N2 TOWARDS KWANOKUTHULA TURN LEFT INTO SISHUBA STREET, PROCEED ALONG SISHUBA STREET. CROSS OVER SKOSANA STREET AND ENTER TAXI RANK.

OP.5528897. (2) MBALA JAMES MZWANDILE JM ID NO 5205045666088. (3)

DISTRICT: KNYSNA. POSTAL ADDRESS: PO BOX 1019, PLETTENBERG BAY, PLETTENBERG BAY, 6600 C/O D D NWANA P O BOX 762, PLETTENBERG BAY, 6600.

(4) NEW APPLICATION. (5) 1 X 5 PASSENGERS. (6) THE CONVEYANCE OF OTHER.

(7) AUTHORITY:

777 KWANOKUTHULA TO PLETTENBERG BAY

\*\*\*\*\*

DEPART FROM KWANOKUTHULA RANK (CNR SISHUBA AND SKOSANA STREET), CROSS OVER SKOSANA STREET, PROCEED ALONG SISHUBA STREET, TURN RIGHT AT CNR SISHUBA STREET AND N2 ROUTE. PROCEED ALONG N2 ROUTE TOWARDS PLETTENBERG BAY, TURN RIGHT AT CNR N2 AND MARINE DRIVE. PROCEED ALONG TOWARDS C.B.D. TURN LEFT AT CNR MARINE DRIVE AND SEAWHICH AVENUE, TURN RIGHT AND ENTER TAXI RANK.

777 PLETTENBERG BAY TO KWANOKUTHULA

\*\*\*\*\*

DEPART FROM PLETTENBERG BAY TAXI RANK (CNR MARINE AND HIGH STREET), TURN RIGHT INTO MARINE DRIVE. PROCEED ALONG MARINE DRIVE TOWARDS N2 ROUTE, TURN LEFT AT N2, PROCEED ALONG N2 TOWARDS KWANOKUTHULA TURN LEFT INTO SISHUBA STREET, PROCEED ALONG SISHUBA STREET. CROSS OVER SKOSANA STREET AND ENTER TAXI RANK.

OP.5528900. (2) BEDOSHE NOLANI EDMAN NE ID NO 6702085643083. (3)

DISTRICT: KNYSNA. POSTAL ADDRESS: 6174 NKUMANDA STREET, HILL VIEW, PLETTENBERG BAY, 6600. (4) NEW APPLICATION. (5) 1 X 9 PASSENGERS. (6)

THE CONVEYANCE OF TAXI PASSENGERS. (7) AUTHORITY:

HILLVIEW - MARKETSQUARE

\*\*\*\*\*

VANAF HILLVIEW TAXI RANK PLETTENBERG BAY, REGS IN SISHUBA STRAAT, REGS IN N2, REGS IN BEACON STRAAT EN REGS BY MARKET SQUARE EN TERUG.

PLETTENBERGAAI - KNYSNA

\*\*\*\*\*

VANAF PLETTENBERBAAI TAXI RANK, REGS IN MARINE DRIVE, LINKS IN N2, REGUIT TOT IN KNYSNA LINKS IN NELSON STRAAT IN TAXI RANK EN TERUG.

OP.5528905. (2) MJANYELWA PERCIVAL NYAMEKO PN ID NO 6602015815084. (3)

DISTRICT: KNYSNA. POSTAL ADDRESS: P.O. BOX 1299, PLETTENBERG BAY, PLETTENBERG BAY, 6600. (4) NEW APPLICATION. (5) 1 X 4 PASSENGERS. (6)

THE CONVEYANCE OF TAXI PASSENGERS. (7) AUTHORITY:

777 KWANOKUTHULA TO PLETTENBERG BAY

\*\*\*\*\*

DEPART FORM KWANOKUTHULA RANK (CNR SISHUBA AND SKOSANA STREET), CROSS OVER SKOSANA STREET, PROCEED ALONG SISHUBA STREET, TURN RIGHT AT CNR SISHUBA STREET AND N2 ROUTE. PROCEED ALONG N2 ROUTE TOWARDS PLETTENBERG BAY, TURN RIGHT AT CNR N2 AND MARINE DRIVE. PROCEED ALONG MARINE DRIVE TOWARDS C.B.D. TURN LEFT AT CNR MARINE DRIVE AND SEAWHICH AVENUE, TURN RIGHT AND ENTER TAXI RANK.

777 PLETTENBERG BAY TO KWANOKUTHULA

\*\*\*\*\*

DEPART FROM PLETTENBERG BAY TAXI RANK (CNR MARINE AND HIGH STREET), TURN RIGHT INTO MARINE DRIVE. PROCEED ALONG MARINE DRIVE TOWARDS N2 ROUTE, TURN LEFT AT N2, PROCEED ALONG N2 TOWARDS KWANOKUTHULA TURN LEFT INTO SISHUBA STREET, PROCEED ALONG SISHUBA STREET. CROSS OVER SKOSANA STREET AND ENTER TAXI RANK.

OP.5528906. (2) MJANYELWA PERCIVAL NYAMEKO PN ID NO 6602015815084. (3) DISTRICT: KNYSNA. POSTAL ADDRESS: P.O. BOX 1299, PLETTENBERG BAY, PLETTENBERG BAY, 6600. (4) NEW APPLICATION. (5) 1 X 4 PASSENGERS. (6) THE CONVEYANCE OF TAXI PASSENGERS. (7) AUTHORITY:

777 KWANOKUTHULA TO PLETTENBERG BAY  
\*\*\*\*\*

DEPART FROM KWANOKUTHULA RANK (CNR SISHUBA AND SKOSANA STREET), CROSS OVER SKOSANA STREET, PROCEED ALONG SISHUBA STREET, TURN RIGHT AT CNR SISHUBA STREET AND N2 ROUTE. PROCEED ALONG N2 ROUTE TOWARDS PLETTENBERG BAY, TURN RIGHT AT CNR N2 AND MARINE DRIVE. PROCEED ALONG MARINE DRIVE TOWARDS C.B.D. TURN LEFT AT CNR MARINE DRIVE AND SEAWHICH AVENUE, TURN RIGHT AND ENTER TAXI RANK.

777 PLETTENBERG BAY TO KWANOKUTHULA  
\*\*\*\*\*

DEPART FROM PLETTENBERG BAY TAXI RANK (CNR MARINE AND HIGH STREET), TURN RIGHT INTO MARINE DRIVE. PROCEED ALONG MARINE DRIVE TOWARDS N2 ROUTE, TURN LEFT AT N2, PROCEED ALONG N2 ROUTE, TURN LEFT AT N2, PROCEED ALONG N2 TOWARDS KWANOKUTHULA TURN LEFT INTO SISHUBA STREET, PROCEED ALONG SISHUBA STREET. CROSS OVER SKOSANA STREET AND ENTER TAXI RANK.

OP.5529221. (2) LANDU SIPHIWO AMOS SA ID NO 6502065378183. (3) DISTRICT: KNYSNA. POSTAL ADDRESS: 59 CUBA STREET, HILLVIEW, KWANOKUTULA, 6600. (4) NEW APPLICATION. (5) 1 X 15 PASSENGERS. (6) THE CONVEYANCE OF TAXI PASSENGERS. (7) AUTHORITY:

ROUTE NO.1  
\*\*\*\*\*

FROM PLETTENBERG BAY TAXI RANK, CROSS OVER SKOSANA STREET TO SISHUBA STREET, PROCEED ALONG SISHUBA STREET TURN LEFT AT CNR SISHUBA AND N2 ROUTE VIA KNYSNA NELSON STREET TAXI RANK DROP OFF AND PICK UP VIA GEORGE CRADOCK STREET TAXI RANK DROP OFF AND PICK UP VIA MOSSEL BAY BILL JEFFREY STREET RANK TAXI RANK DROP OFF AND PICK UP VIA RIVERSDALE VIA RIVIERSONDEREND VIA SWELLENDAAM VIA CALEDON VIA GRABOUW VIA SOMERSET WEST PROCEED TO KHAYELITSHA TAXI RANK CAPE TOWN DROP OFF PICK UP, AND RETURN WITH PASSENGERS VIA THE SAME ROUTE.

ROUTE NO.2  
\*\*\*\*\*

DEPART FROM KWANOKUTULA RANK CNR SISHUBA AND SKOSANA STREET CROSS OVER SKOSANA STREET, PROCEED ALONG SISHUBA STREET, TURN RIGHT AT CNR SISHUBA STREET AND N2 ROUTE PROCEED ALONG N2 ROUTE TOWARDS PLETTENBERG BAY VIA HUMANSDORP DROP OFF AND PROCEED ALONG N2 TO PORT ELIZABETH TURN TO NTSHEKISA ROAD TURN RIGHT TO STRUANDALE ROAD INTO NJOLI TAXI RANK. DROP OFF AND PICK UP DOWN KWAZAKHELE DOWN DAKU ROAD THEN INTO M17 ADDO ROAD INTO THE N2 VIA GRAHAMSTOWN REGLAN STREET TAXI RANK DROP OFF AND PICK UP VIA PEDDIE TAXI RANK DROP OFF AND PICK UP VIA KING WILLIAM'S TOWN MARKET SQUARE TAXI RANK DROP OFF PICK UP VIA KOMGA VIA BUTTERWORTH GRUBB STREET RANK DROP OFF, THEN VIA IDUTYWA VIA UMTATA EAGLE STREET TAXI RANK DROP OFF AND PICK UP VIA QUMBU VIA MOUNT FRERE VIA MOUNT AYLIFF VIA KOKSTAD VIA HARDIN VIA PORT SHEPSTONE PROCEED TO THE SWITINI STREET TAXI RANK NEXT TO WALMER HOSTEL DURBAN DROP AND RETURN WITH PASSENGERS VIA THE SAME.

OP.5530047. (2) CAMERON THOMAS IVAN TI ID NO 7410245044080. (3) DISTRICT: OUDTSHOORN. POSTAL ADDRESS: 158 IRVINE STREET, MANENBURG, CAPE TOWN, 7764. (4) NEW APPLICATION. (5) 1 X 15 PASSENGERS. (6) THE CONVEYANCE OF TAXI PASSENGERS. (7) AUTHORITY:

695 OUDTSHOORN - OUDTSHOORN NOORD  
\*\*\*\*\*

VANAF TAXI STAANPLEK TE UNIE PLEIN OUDTSHOORN, IN BONDSTRAAT, IN ADDERLEYSTRAAT, IN ST SAVIOURSTRAAT, IN BARON VAN RHEEDESTRAAT, IN NOORDSTRAAT, IN PARKWEG NOORD, OOR VOORTREKKERWEG, IN PARKWEG SUID, IN RADEMEYERSTRAAT, OOR LANGENHOVENWEG, IN DASSIEWEG, IN 12DE LAAN, OM SIRKEL IN ZEBRAWEG, IN ARNOLD DE JAGER RYLAAN OUDTSHOORN NOORD EN TERUG SOOS VOLG: IN PETUNIALAAN, IN ZEBRAWEG, IN DUIFLAAN, OM BRIDGETON SIRKEL, IN IMPALAWEG, IN POPLARSTRAAT, IN JACOBSONSTRAAT, IN QUARRYSTRAAT, IN JONESSTRAAT, IN MEULSTRAAT, IN ADDERLEYSTRAAT, IN BONDSTRAAT, IN TAXI STAANPLEK TE UNIE PLEIN.

696 OUDTSHOORN - OUDTSHOORN NOORD  
\*\*\*\*\*

VANAF TAXI STAANPLEK TE UNIE PLEIN OUDTSHOORN, IN BONDSTRAAT, IN ADDERLEYSTRAAT, IN VOORTREKKERWEG, IN HEUNISSTRAAT, IN 5DE LAAN, IN ARNOLD DE JAGER RYLAAN, IN SYABONGASTRAAT, IN NEW LOOK OUDTSHOORN NOORD EN TERUG SOOS VOLG: IN 8STE LAAN, IN 18DE LAAN, IN ZEBRAWEG, IN DUIFLAAN, IN IMPALAWEG, IN POPLARSTRAAT, IN JACOBSONSTRAAT, IN VOORTREKKERWEG, IN ADDERLEYSTRAAT, IN BONDSTRAAT, IN TAXI STAANPLEK TE UNIE PLEIN.

976 OUDTSHOORN - OUDTSHOORN NOORD  
\*\*\*\*\*

VANAF TAXI STAANPLEK TE UNIE PLEIN BONDSTRAAT OUDTSHOORN, IN ADDERLEYSTRAAT, IN VOORTREKKERWEG, IN JACOBSONSTRAAT, IN POPLARSTRAAT, IN IMPALAWEG, IN DUIFLAAN, IN ZEBRAWEG, IN PETUNIALAAN, IN WEYERSLAAN, IN



STUURMANSSTRAAT, IN ARNOLD DE JAGER RYLAAN, IN 20STE LAAN, IN NEWLOOK  
 OUDTSHOORN NOORD EN TERUG SOOS VOLG: IN DASSIEWEG, IN 17DE LAAN, IN  
 GRYSBOKLAAN, IN ZEBRAWEG, IN SPRINGBOKWEG, IN VOORTREKKERWEG, IN  
 HOOFSTRAAT, IN KERKSTRAAT, IN ADDERLEYSTRAAT, IN BONDSTRAAT, NA TAXI  
 STAANPLEK TE UNIE PLEIN OUDTSHOORN.

781 OUDTSHOORN - OUDTSHOORN NOORD

\*\*\*\*\*

VANAF TAXI STAANPLEK TE UNIE PLEIN OUDTSHOORN NA PUNTE GELEE BINNE DIE  
 MUNISIPALE GEBIED VAN OUDTSHOORN EN TERUG OP DIE VOORWAARDE DAT HIERDIE  
 VERVOER OP HIERDIE ROETE SLEGS TUSSEN DIE VOLGENDE TYE MAG PLAASVIND: 1.  
 MAANDAE TOT DONDERDAE TUSSEN 1) 08H30 EN 12H00, 2) 14H00 EN 16H30 EN 3)  
 17H30 EN 07H30. 2. VRYDAE 08H30 TOT MAANDAE 07H00.

978 OUDTSHOORN - WABOOMSKRAAL - GEORGE

\*\*\*\*\*

VANAF TAXI STAANPLEK TE UNIE PLEIN BONDSTRAAT OUDTSHOORN, REGS IN  
 ADDERLEYSTRAAT, REGS IN VOORTREKKERWEG, LINKS IN HOOFSTRAAT, LINKS IN  
 LANGENHOVENWEG, IN N12, REGS IN ONBEKENDE GRONDPAD NA KLIPDRIF,  
 DORINGRIVIER, PAARDEBONT, TERUG MET DIESELFDE PAD TOT BY R62, LANGS R62,  
 LINKS IN LANGENHOVENWEG, REGS IN HIBERNIASTRAAT, REGS IN CRADOCKSTRAAT TOT  
 BY TAXI STAANPLEK TE GEORGE EN GEEN PASSASIER OPGETEL WORD BINNE DIE  
 MUNISIPALE GEBIED VAN GEORGE.

982 OUDTSHOORN - MOSSELBAAI

\*\*\*\*\*

VANAF UNIE PLEIN OUDTSHOORN OOR ROBINSON PAS, IN LOUIS FOURIELAAN, LINKS IN  
 GEORGEWEG, REGS IN KERKSTRAAT, LINKS MARSHSTRAAT, REGS IN ZIETSMANSTRAAT,  
 REGS IN MATFIELDSTRAAT, IN ERNEST ROBINSONSTRAAT NA TAXI STAANPLEK TE  
 MOSSELBAAI EN TERUG OOR DIESELFDE ROETE OP VOORWAARDE DAT PASSASIER SLEGS  
 AFGELAAT WORD IN MOSSELBAAI EN GEEN PASSASIER OPGETEL WORD BINNE DIE  
 MUNISIPALE GEBIED VAN MOSSELBAAI.

995 OUDTSHOORN - MOUNT HOPE

\*\*\*\*\*

VANAF TAXI STAANPLEK TE UNIE PLEIN OUDTSHOORN OOR N12, IN R328 OOR VOLMOED,  
 KANDELAARSRIVIER NA MOUNT HOPE EN TERUG OOR DIESELFDE ROETE.

A98 OUDTSHOORN - CALITSDORP

\*\*\*\*\*

VANAF TAXI STAANPLEK TE UNIE PLEIN IN BONDSTRAAT OUDTSHOORN, REGS IN  
 ADDERLEYSTRAAT, REGS IN VOORTREKKERWEG, IN R62 OOR DE HOOP, OOR WELBEDACHT,  
 OOR UITVLUGT, OOR WARMBAD NA TAXI STAANPLEK TE GEMEENSKAPSAAL CALITZDORP EN  
 TERUG OOR DIESELFDE ROETE.

D57 OUDTSHOORN - MATJIESRIVIER

\*\*\*\*\*

VANAF TAXI STAANPLEK TE UNIE PLEIN OUDTSHOORN, LINKS IN ADDERLEYSTRAAT,  
 LINKS IN KERKSTRAAT, REGS IN BARON VAN RHEEDESTRAAT, LINKS IN R28 OOR  
 BUFFELSDRIFT, SCHOEMANSHOEK EN GROOTKRAAL TOT BY POSKANTOOR MATJIESRIVIER  
 EN TERUG OOR DIESELFDE ROETE.

D60 OUDTSHOORN - VLAKTEPLAAS

\*\*\*\*\*

VANAF TAXI STAANPLEK TE UNIE PLEIN OUDTSHOORN, REGS IN ADDERLEYSTRAAT,  
 LINKS IN VOORTREKKERWEG, IN N12 NA DE RUST, IN BLOMNEKSTRAAT, IN  
 SKOOLSTRAAT, IN RANDSTRAAT, IN SCHOEMANSTRAAT NA STAANPLEK IN  
 SCHOEMANSTRAAT TE DE RUST IN RANDSTRAAT, IN SKOOLSTRAAT, IN BLOMNEKSTRAAT,  
 IN N12, LANGS N12 NA STAANPLEK TE KLAARSTROOM, TERUG NA N12, LANGS N12 TOT  
 BY VLAKTEPLAAS EN TERUG OOR DIESELFDE ROETE.

D62 OUDTSHOORN - VOLMOED

\*\*\*\*\*

VANAF TAXI STAANPLEK TE UNIE PLEIN OUDTSHOORN, REGS IN ADDERLEYSTRAAT, REGS  
 IN VOORTREKKERWEG, LINKS IN LANGENHOVENWEG, REGS IN RADEMEYERSTRAAT, OOR  
 WELGELUK, LINKS IN R328, REGS IN ONBEKENDE PAD NA LOKASIE TE VOLMOED EN  
 TERUG OOR DIESELFDE ROETE.

D63 OUDTSHOORN - SPITSKOP

\*\*\*\*\*

VANAF TAXI STAANPLEK TE UNIE PLEIN OUDTSHOORN, REGS IN ADDERLEYSTRAAT,  
 LINKS IN VOORTREKKERWEG, IN R29, LINKS BY OUDEMURAAGIE AFDRAAI NA SPITSKOP  
 WINKEL SPITSKOP EN TERUG OOR DIESELFDE ROETE.

906 DYSELSDORP - OUDTSHOORN

\*\*\*\*\*

VANAF TAXI STAANPLEK TE HOOF POSKANTOOR DYSELSDORP, LINKS IN  
 OUDTSHOORNLAAN, REGS IN ASTERSTRAAT, LINKS IN LEEUBEKKIELAAN, FOUNTAIN  
 VILLAGE VIEW DYSELSDORP, OOR DIE OUDTSHOORNLAAN, TERUG TOT BY DYSELSDORP  
 AANSLUITING, LINKS IN ADONISWEG, REGS IN KAMMANASIE PAD TOT BY N12  
 AANSLUITING, LANGS N12 MET OP- EN AFLAAT BY OUDTSHOORN BEGRAFPLAAS,  
 OUDTSHOORN GHOLFBANE, REGS IN ST SAVIOURSTRAAT, DERICK FISH VOLSTRUIS  
 PRODUKTE FABRIEK, TERUG IN VOORTREKKERWEG, SKOEN FABRIEK VOORTREKKERWEG,  
 RADEMEYERS VOORTREKKERWEG, WESBANK, KKLK PARKWEG, KPA HOSPITAAL PARKWEG,  
 INFANTERIE SKOOL PARKWEG, REGS IN VAN DER RIETSTRAAT, REGS IN KERKSTRAAT NA  
 UNISTRAAT OUDTSHOORN EN TERUG OOR DIESELFDE ROETE.

868 DYSELSDORP - DE RUST

\*\*\*\*\*

VANAF TAXI STAANPLEK TE HOOF POSKANTOOR DYSELSDORP, VIA N12 NA HERRIE SE PLEK TE HOOFSTRAAT DE RUST EN TERUG OOR DIESELFDE ROETE.  
SPECIAL HIRE TRIPS

\*\*\*\*\*

FROM POINTS SITUATED FROM OUDTSHOORN TO POINTS WITHIN A RADIUS OF 500 KILOMETERS FROM OUDTSHOORN AND RETURN SUBJECT TO THE FOLLOWING CONDITIONS:

- (A) THE PERMIT HOLDER OR THE DRIVER RECEIVE INDEIVIDUAL TRIPS
- (B) THE SPECIAL HIRE TRIP ORGANISER HAS THE RIGHT TO DECIDE THE ROUTE, DATE AND TIME OF TRAVEL
- (C) AFTER COMPLETING A SPECIAL HIRE TRIP, THE OPERATOR CONCERNED SHALL SUBMIT TO THE LRTB CAPE TOWN THE FOLLWOING PARTICULARS WITHIN 24HRS OF COMPLETING SUCH A TRIP:
  - (I) THE ITINARY OF THE TRIP UNDERTAKEN
  - (II) LIST OF NAMES MUST BE SIGNED BY THE TRAFFIC DEPARTMENT OR SAPS MUST BE CARRIED ONT EH VEHICLE WHILE UNDERTAKING THE TRIP
- (E) THE AUTHORITY IS REVIEWABLE A ANYTIME IF PERMIT HOLDER HABITUALLY UNDERTAKES SPECIAL HIRE TRIPS WITHOUT COMPLETING THE NECESARY DOCUMENTATION OR HABITUALLY ABUSES SUCH SPECIAL HIRE TRIPS E.G. UNDERTAKING REGULAR SERVICES IN THE USE OF A SPECIAL HIRE TRIP.

OP.5530771. (2) GALADA ALICIA A ID NO 6905051008088. (3) DISTRICT: GEORGE. POSTAL ADDRESS: P.O. BOX 3680, GEORGE INDUSTRIA, GEORGE, 6530 C/O ISAYA STEMELA P O BOX 3680, GEORGE, 6530. (4) NEW APPLICATION. (5) 1 X 14 PASSENGERS. (6) THE CONVEYANCE OF TAXI PASSENGERS. (7) AUTHORITY: 880 THEMBALETHU - GEORGE

\*\*\*\*\*

VANAF PUNTE GELEE BINNE DIE WOONGEBIED VAN THEMBALETHU, LANGS SANDKRAALWEG, LINKS IN NGAKANISTRAAT, REGS IN SANDKRAALWEG, LINKS NA NUWE GEBIED SONDER STRAATNAME, LINKS IN SANDKRAALWEG, IN ALBERTSTRAAT, REGS IN CRADOCKSTRAAT, REGS IN TAXI STAANPLEK TE CRADOCKSTRAAT GEORGE EN TERUG OOR DIESELFDE ROETE OP VOORWAARDE DAT GEEN PASSASIER LANGS SANDKRAALWEG OPGETEL WORD NIE.  
188 GEORGE - OUDTSHOORN

\*\*\*\*\*

VANAF CRADOCKSTRAAT TAXI STAANPLEK, LINKS IN CRADOCKSTRAAT, REGS IN MARKSTRAAT, REGS IN YORKSTRAAT, LINKS IN LANGENHOVENWEG, BEWEEG DEUR OUTENIKWAPAS, LINKS NA OUDTSHOORN, VANUIT LANGENHOVENWEG, REGS IN HOOGSTRAAT, REGS IN VOORTREKKERWEG, LINKS IN ADDERLEYSTRAAT TOT BY TAXI STAANPLEK EN TERUG.

189 GEORGE - MOSSELBAAI

\*\*\*\*\*

VANAF TAXI STAANPLEK GELEE IN CRADOCKSTRAAT, LINKS IN CRADOCKSTRAAT, REGS IN MARKSTRAAT, LINKS YORKSTRAAT, REGS N2, LINKS IN LINKSWEG, REGS IN LOUIS FOURIEWEG, LINKS IN GEORGEWEG, REGS IN KERKSTRAAT, LINKS IN MARSHSTRAAT, REGS IN ZIETSMANSTRAAT TOT BY TAXI STAANPLEK EN TERUG.

190 GEORGE - BEAUFORT WES

\*\*\*\*\*

VANAF CRADOCK TAXI RANK, LINKS IN CRADOCKSTRAAT, REGS IN MARKSTRAAT, REGS IN YORKSTRAAT LINKS IN LANGENHOVENWEG, BEWEEG DEUR OUTENIKWAPAS, LINKS NA OUDTSHOORN, VANUIT LANGENHOVENWEG, REGS IN BARON VAN RHEEDESTRAAT SE ROBOT, REGUIT TOT BY R62, REGS IN N1, BEWEEG DAN IN DONKINSTRAAT, TOT BY DIE TAXISTAANPLEK GELEE TE DONKINSTRAAT, EN TERUG.

191 GEORGE - LADISMITH

\*\*\*\*\*

FROM CRADOCK STREET GEORGE, JOIN WILLINGTON STREET, TURN LEFT TO HIBERNIA STREET, STRAIGHT TO R62 TO LANGHOVEN STREET AND RETURN RIGHT TO HIGH STREET AND TURN RIGHT AGAIN TO REGION STREET TO TAXI RANK AT OUDTSHOORN, JOIN R62 TO CALITZDORP TO RUITERS PADKAFEE IN ZOAR TO TAXI RANK IN KING STREET LADISMITH AND RETURN.

752 THEMBALETHU - GEORGE

\*\*\*\*\*

VANAF SANDKRAALWEG THEMBALETHU, IN SANDKRAALWEG, LINKS IN N2, LINKS BY VURK EN AAN TOT BY PICK 'N PAY, DAN TOT BY CHECKERS COURTNEYSTRAAT, AAN TOT BY FRIENDLY GROCER, REGS IN WELLINGTONSTRAAT TOT BY PALLOT DENNECOORD, TERUG IN COURTNEYSTRAAT, REGS IN YORKSTRAAT, LINKS BY DIE HOF, AAN TOT BY AFLAAI PLEK BY GAME, TERUG IN YORK-STRAAT, REGS IN VICTORIASTRAAT, LINKS IN CRADOCKSYSTRAAT NA GEORGE TAXI RANK GEORGE EN TERUG OOR DIESELFDE ROETE.

971 THEMBALETHU - GEORGE

\*\*\*\*\*

FROM TAXI RANK IN THEMBALETHU VIA SANDKRAAL ROAD, INTO ALBERT STREET, RIGHT INTO CRADOCK STREET TO TAXI RANK IN CRADOCK STREET GEORGE AND RETURN ALONG THE SAME ROUTE.

GEORGE TO GRAAF REINET

\*\*\*\*\*

FROM THEMBALETHU TAXI RANK TURN RIGHT ONTO SANDKRAAL ROAD, VIA UNIONDALE, VIA WILLOWMORE, VIA ABERDEEN PROCEED TO TAXI RANK ON THE CORNER OF NARSING AND SNOW DROP STREET, DROP OFF AND PICK UP, AND RETURN BACK VIA THE SAME ROUTE.

GEORGE TO SADA/WHITTLESEA

\*\*\*\*\*

FROM THEMBALETHU TAXI RANK TURN RIGHT ONTO SANDKRAAL ROAD, TURN RIGHT ON N2 VIA KNYSNA, VIA PLETTENBERG BAY, VIA HUMANSDORP, VIA PORT ELIZABETH, VIA GRAHAMSTOWN, VIA FORT BEAUFORT, VIA SEYMORE. PROCEED TO WHITTLESEA TAXI RANK, DROP OFF AND PICK UP, AT ROSE STREET AND RETURN VIA SAME ROUTE.  
GEORGE TO QUEENSTOWN

\*\*\*\*\*

FROM THEMBALETHU TAXI RANK TURN RIGHT ONTO SANDKRAAL ROAD VIA UNIONDALE, VIA WILLOMORE, VIA GRAAF REINET ONTO N1 TO R61 ROAD VIA BEESEN STREET TAXI RANK AT CRADOCK, VIA TARKASTAD. PROCEED TO QUEENSTOWN TAXI RANK NEXT TO BOXER WHOLESALE, DROP OFF AND PICK UP, AND RETURN VIA SAME ROUTE.  
GEORGE - CAPE TOWN

\*\*\*\*\*

FROM THEMBALETHU TAXI RANK TURN RIGHT ONTO SANDKRAAL ROAD, TURN LEFT ON N2, TURN LEFT, VIA MOSSELBAY, VIA RIVERSDALE, VIA SWELLENDAAM, VIA RIVIERSONDEREND, VIA GRABOUW, VIA SOMERSET WEST, PROCEED TO BELLVILLE TAXI RANK, DROP OFF AND PICK UP AND RETURN VIA THE SAME ROUTE.  
GEORGE TO PORT ELIZABETH

\*\*\*\*\*

FROM THEMBALETHU TAXI RANK TO SANDKRAAL ROAD ONTO N2 VIA KNYSNA VIA PLETTENBERG BAY VIA HUMANSDORP VIA JEFFREYS BAY ENTER UITENHAGE ROAD TO NTLEKISA TO STRUANDALE ROAD TURN RIGHT TO NJOLI SQUARE TAXI RANK DROP OFF AND PICK UP VIA THE SAME ROUTE.

OP.5530941. (2) BHESI MORERO M ID NO 7106245611080. (3) DISTRICT: KNYSNA. POSTAL ADDRESS: PO BOX 10066, KNYSNA, KNYSNA, 6570. (4) NEW APPLICATION. (5) 1 X 10 PASSENGERS. (6) THE CONVEYANCE OF TAXI PASSENGERS. (7) AUTHORITY:  
998 KNYSNA - CONCORDIA (KNYSNA)

\*\*\*\*\*

VANAF TAXI STAANPLEK TE NELSONSTRAAT KNYSNA, REGS IN ST GEORGESSTRAAT, REGS IN GREYSTRAAT, REGOP VERBY WITLOKASIE NA CONCORDIA (KNYSNA) EN TERUG OOR DIESELFDE ROETE.

999 KNYSNA - KEURHOEK

\*\*\*\*\*

VANAF TAXI STAANPLEK IN NELSONSTRAAT KNYSNA, REGS IN ST GEORGESSTRAAT, REGS IN GREYSTRAAT, LINKS IN AANSLUITING MET N2, LANGS N2 VIR 8 KM TOT AFRIT NA KEURHOEK WOONGEBIED EN TERUG OOR DIESELFDE ROETE.

996 KNYSNA - HORNLEE

\*\*\*\*\*

VANAF TAXI STAANPLEK IN NELSONSTRAAT KNYSNA, REGS IN ST GEORGESSTRAAT, LINKS IN MARKETSTRAAT, REGS IN HOOFSTRAAT, WAT AANSLUIT MET N2, REGS MET N2, REGS MET AFRIT NA HORNLEE, LINKS IN SUNRIDGESTRAAT, LINKS IN DAVIDSONSTRAAT HORNLEE EN TERUG OOR DIESELFDE ROETE.

974 KNYSNA - DAMSEBOS

\*\*\*\*\*

FROM TAXI RANK IN NELSON STREET KNYSNA, RIGHT INTO ST GEORGES STREET, LEFT INTO MARKET STREET, RIGHT INTO MAIN ROAD, STRAIGHT INTO N2 TO TURN-OFF FOR DAMSEBOS TO DAMSEBOS AND RETURN ALONG THE SAME ROUTE.

H81 KNYSNA - WITLOKASIE

\*\*\*\*\*

VANAF TAXI STAANPLEK TE NELSONSTRAAT, KNYSNA, REGS IN ST. GEORGESSTRAAT, REGS IN RAWSONSTRAAT, REGS IN GREYSTRAAT WAT LATER CONCORDIAWEG RAAK, TOT BY DIE FINALE AFLAATPUNT, WAT 'N DRAAI-AREA IS REGOOR DIE MUNISPALE SUB-BRANDWEERSTASIE, WITLOKASIE EN TERUG OOR DIESELFDE ROETE.

OP.5533225. (2) STEMELA ISAYA I ID NO 6403015625080. (3) DISTRICT: GEORGE. POSTAL ADDRESS: P O BOX 3680, GEORGE INDUSTRIAL, 6530. (4) NEW APPLICATION (LATE RENEWAL). (5) 1 X 14 PASSENGERS. (6) THE CONVEYANCE OF TAXI PASSENGERS. (7) AUTHORITY:  
880 THEMBALETHU - GEORGE

\*\*\*\*\*

VANAF PUNTE GELEE BINNE DIE WOONGEBIED VAN THEMBALETHU, LANGS SANDKRAALWEG, LINKS IN NGAKANISTRAAT, REGS IN SANDKRAALWEG, LINKS NA NUWE GEBIED SONDER STRAATNAME, LINKS IN SANDKRAALWEG, IN ALBERTSTRAAT, REGS IN CRADOCKSTRAAT, REGS IN TAXI STAANPLEK TE CRADOCKSTRAAT GEORGE EN TERUG OOR DIESELFDE ROETE OP VOORWAARDE DAT GEEN PASSASIER LANGS SANDKRAALWEG OPGETEL WORD NIE.

188 GEORGE - OUDTSHOORN

\*\*\*\*\*

VANAF CRADOCKSTRAAT TAXI STAANPLEK, LINKS IN CRADOCKSTRAAT, REGS IN MARKSTRAAT, REGS IN YORKSTRAAT, LINKS IN LANGENHOVENWEG, BEWEEG DEUR OUTENIKWAPAS, LINKS NA OUDTSHOORN, VANUIT LANGENHOVENWEG, REGS IN HOOGSTRAAT, REGS IN VOORTREKKERWEG, LINKS IN ADDERLEYSTRAAT TOT BY TAXI STAANPLEK EN TERUG.

189 GEORGE MOSSELBAAI

\*\*\*\*\*

VANAF TAXI STAANPLEK GELEE IN CRADOCKSTRAAT, REGS IN MARKSTRAAT, LINKS IN YORKSTRAAT, REGS N2, LINKS IN LINKSWEG, REGS IN LOUIS FOURIEWEG, LINKS IN



GEORGEWEG, REGS IN KERKSTRAAT, LINKS IN MARSHSTRAAT, REGS IN ZIETMANSTRAAT TOT BY TAXI STAANPLEK EN TERUG.

190 GEORGE - BEAUFORT WES

\*\*\*\*\*

VANAF CRADOCK TAXI RANK, LINKS IN CRADOCKSTRAAT, REGS IN MARKSTRAAT, REGS IN YORKSTRAAT LINKS IN LANGENHOVENWEG, BEWEEG DEUR OUTENIKWAPAS, LINKS NA OUDTSHOORN, VANUIT LANGENHOVENWEG, REGS IN BARON VAN RHEEDESTRAAT SE ROBOT, REGUIT TOT BY R62, REGS IN N1, BEWEEG DAN IN DONKINSTRAAT, TOT BY DIE TAXISTAANPLEK GELEE TE DONKINSTRAAT EN TERUG.

191 GEORGE - LADISMITH

\*\*\*\*\*

FROM CRADOCK STREET GEORGE, JOIN WILLINGTON STREET, TURN LEFT TO HIBERNIA STREET, STRAIGHT TO R62 TO LANGHOVEN STREET AND TURN RIGHT AGAIN TO REGION STREET TO TAXI RANK AT OUDTSHOORN, JOIN R62 TO CALITZDORP TO RUITERS PADKAFEE IN ZOAR TO TAXI RANK IN KING STREET LADISMITH AND RETURN.

OP.5533478. (2) FILE MANDISA SYLVIA MS ID NO 6710110710082. (3)

DISTRICT: KNYSNA. POSTAL ADDRESS: 30 CUBA STREET, KWANOKUTHULA, PLETTENBERG BAY, 6600 C/O D D NWANA P O BOX 762, PLETTENBERG BAY, 6600.

(4) NEW APPLICATION. (5) 1 X 5 PASSENGERS. (6) THE CONVEYANCE OF METER TAXI PASSENGERS. (7) AUTHORITY:

SEDAN TAXI:

\*\*\*\*\*

777 KWANOKUTHULA TO PLETTENBERG BAY

\*\*\*\*\*

DEPART FROM KWANOKUTHULA RANK (CNR SISHUBA AND SKOSANA STREET), CROSS OVER SKOSANA STREET, PROCEED ALONG SISHUBA STREET, TURN RIGHT AT CNR SISHUBA STREET AND N2 ROUTE. PROCEED ALONG N2 ROUTE TOWARDS PLETTENBERG BAY, TURN RIGHT AT CNR N2 AND MARINE DRIVE. PROCEED ALONG TOWARDS C.B.D. TURN LEFT AT CNR MARINE DRIVE AND SEAWHICH AVENUE, TURN RIGHT AND ENTER TAXI RANK. 777 PLETTENBERG BAY TO KWANOKUTHULA

\*\*\*\*\*

DEPART FROM PLETTENBERG BAY TAXI RANK (CNR MARINE AND HIGH STREET), TURN RIGHT INTO MARINE DRIVE. PROCEED ALONG MARINE DRIVE TOWARDS N2 ROUTE, TURN LEFT AT N2, PROCEED ALONG N2 TOWARDS KWANOKUTHULA TURN LEFT INTO SISHUBA STREET, PROCEED ALONG SISHUBA STREET. CROSS OVER SKOSANA STREET AND ENTER TAXI RANK.

OP.5533482. (2) KUBULI KUTALA GRACE KG ID NO 5308090544083. (3)

DISTRICT: GEORGE. POSTAL ADDRESS: SORMER HUIS 40, MARKSTRAAT, GEORGE, 6529 C/O ISAYA STEMELA P O BOX 3680, GEORGE, 6530. (4) NEW APPLICATION. (5) 1 X 16 PASSENGERS. (6) THE CONVEYANCE OF TAXI PASSENGERS. (7)

AUTHORITY:

880 THEMBALETHU - GEORGE

\*\*\*\*\*

VANAF PUNTE GELEE BINNE DIE WOONGEBIED VAN THEMBALETHU, LANGS SANDKRAALWEG, LINKS IN NGAKANISTREET, REGS IN SANDKRAALWEG, LINKS NA NUWE GEBIED SONDER STRAATNAME, LINKS IN SANDKRAALWEG, IN ALBERTSTRAAT, REGS IN CRADOCKSTRAAT, REGS IN TAXI STAANPLEK TE CRADOCKSTRAAT GEORGE EN TERUG OOR DIESELFDE ROETE OP VOORWAARDE DAT GEEN PASSASIER LANGS SANDKRAALWEG OPGETEL WORD NIE.

188 GEORGE - OUDTSHOORN

\*\*\*\*\*

VANAF CRADOCKSTRAAT TAXI STAANPLEK, LINKS IN CRADOCKSTRAAT, REGS IN MARKSTRAAT, REGS IN YORKSTRAAT, LINKS IN LANGENHOVENWEG, BEWEEG DEUR OUTENIKWAPAS, LINKS NA OUDTSHOORN, VANUIT LANGENHOVENWEG, REGS IN HOOGSTRAAT, REGS IN VOORTREKKERWEG, LINKS IN ADDERLEYSTRAAT TOT BY TAXI STAANPLEK EN TERUG.

189 GEORGE - MOSSELBAAT

\*\*\*\*\*

VANAF TAXI STAANPLEK GELEE IN CRADOCKSTRAAT, LINKS IN CRADOCKSTRAAT, REGS IN MARKSTRAAT, LINKS IN YORKSTRAAT, REGS N2, LINKS IN LINKSWEG, REGS IN LOUIS FOURIEWEG, LINKS IN GEORGEWEG, REGS IN KERKSTRAAT, LINKS IN MARSHSTRAAT, REGS IN ZIETSMANSTRAAT TOT BY TAXI STAANPLEK EN TERUG.

190 GEORGE - BEAUFORT WES

\*\*\*\*\*

VANAF CRADOCK TAXI RANK, LINKS IN CRADOCKSTRAAT, REGS IN MARKSTRAAT, REGS IN YORKSTRAAT LINKS IN LANGENHOVENWEG, BEWEEG DEUR OUTENIKWAPAS, LINKS NA OUDTSHOORN, VANUIT LANGENHOVENWEG, REGS IN BARON VAN RHEEDESTRAAT SE ROBOT, REGUIT TOT BY R62, REGS IN N1, BEWEEG DAN IN DONKINSTRAAT, TOT BY DIE TAXISTAANPLEK GELEE TE DONKINSTRAAT, EN TERUG.

191 GEORGE - LADISMITH

\*\*\*\*\*

FROM CRADOCK STREET GEORGE, JOIN WILLINGTON STREET, TURN LEFT TO HIBERNIA STREET, STRAIGHT TO R62 TO LANGHOVEN STREET AND RETURN RIGHT TO HIGH STREET AND TURN RIGHT AGAIN TO REGION STREET TO TAXI RANK AT OUDTSHOORN, JOIN R62 TO CALITZDORP TO RUITERS PADKAFEE IN ZOAR TO TAXI RANK IN KING STREET LADISMITH AND RETURN.



OP.5533484. (2) QUEBA TOM AARON TA ID NO 6609135664086. (3) DISTRICT: GEORGE. POSTAL ADDRESS: PO BOX 10431, GEORGE, GEORGE, 6530 C/O GEORGE TAXI OWNERS FRONT POSBUS 4485, GEORGE OOS, 6534. (4) NEW APPLICATION. (5) 1 X 15 PASSENGERS. (6) THE CONVEYANCE OF TAXI PASSENGERS. (7) AUTHORITY:

1. VANAF TAXI STAANPLEKKE IN CRADOCSTRAAT, LINKS IN CRADOCKSTRAAT, REGS IN MARKSTRAAT, LINKS IN MEADESTRAAT, REGS IN VICTORIASTRAAT, LINKS IN YORKSTRAAT, REGS BY DIE VERKEERSIRKEL TE GROENEWEIDE PARK, LANGS DIE R102 ROETE, VERBY DIE GEORGE LUGHAWA, LINKS AFSWAAI NA GLENTANA EN HAROLDSBAAI EN TERUG.
2. VANAF GEORGE NA MOSSELBAAI EN TERUG. (NETWERK)
3. VANAF GEORGE NA KNYSNA EN TERUG. (NETWERK)
4. VANAF GEORGE NA PLETTENBERGBAAI EN TERUG. (NETWERK)
5. VANAF GEORGE NA OUDTSHOORN EN TERUG. (NETWERK)
6. VANAF GEORGE NA BEAUFORT WES EN TERUG. (NETWERK)

OP.5533485. (2) SWARTZ RONNIE R ID NO 6708045624089. (3) DISTRICT: GEORGE. POSTAL ADDRESS: WATERLELIE BLOMSLOT 5000, NEW DAWN PARK, GEORGE, 6529 C/O GEORGE TAXI OWNERS FRONT POSBUS 4485, GEORGE OOS, 6534. (4) NEW APPLICATION. (5) 1 X 15 PASSENGERS. (6) THE CONVEYANCE OF TAXI PASSENGERS. (7) AUTHORITY:

1. VANAF TAXI STAANPLEKKE IN CRADOCSTRAAT, LINKS IN CRADOCKSTRAAT, REGS IN MARKSTRAAT, LINKS IN MEADESTRAAT, REGS IN VICTORIASTRAAT, LINKS IN YORKSTRAAT, REGS BY DIE VERKEERSIRKEL TE GROENEWEIDE PARK, LANGS DIE R102 ROETE, VERBY DIE GEORGE LUGHAWA, LINKS AFSWAAI NA GLENTANA EN HAROLDSBAAI EN TERUG.
2. VANAF GEORGE NA MOSSELBAAI EN TERUG. (NETWERK)
3. VANAF GEORGE NA KNYSNA EN TERUG. (NETWERK)
4. VANAF GEORGE NA PLETTENBERGBAAI EN TERUG. (NETWERK)
5. VANAF GEORGE NA OUDTSHOORN EN TERUG. (NETWERK)
6. VANAF GEORGE NA BEAUFORT WES EN TERUG. (NETWERK)

OP.5533506. (2) PIETERSEN MICHAEL M ID NO 7207165150081. (3) DISTRICT: GEORGE. POSTAL ADDRESS: VOELNESVARINGSLOT 5503, NEW DAWN PARK, GEORGE, 6529 C/O GEORGE TAXI OWNERS FRONT POSBUS 4485, GEORGE OOS, 6534. (4) NEW APPLICATION. (5) 1 X 15 PASSENGERS. (6) THE CONVEYANCE OF TAXI PASSENGERS. (7) AUTHORITY:

1. BEGIN IN PARKSTRAAT, REGS IN KAPOKBLOMSTRAAT, LINKS IN KARMELIASSTRAAT, LINKS IN KAKTUSSTRAAT, REGS IN KAPOKBLOMSTRAAT, LINKS IN PARKSTRAAT, REGS IN WOLHUTERSTRAAT, LINKS IN KNYSNAWEG, OOR NA BOURTENAYSTRAAT, LINKS IN YORKSTRAAT, LINKS IN HIBERNIASTRAAT, REGS IN CRADOCKSTRAAT, REGS IN BY TAXI STAANPLEK GELEE IN CRADOCSTRAAT EN TERUG.
2. VANAF CRADOCKSTRAAT TAXI STAANPLEKKE IN CRADOCSTRAAT, REGS IN HIBERNIASTRAAT, LINKS IN MITCHELLSTRAAT, REGS IN COURTENAYSTRAAT, OOR NA KNYSNAWEG, REGS IN WOLHUTERSTRAAT, LINKS IN PARKSTRAAT, REGS IN KAPOLBLOMSTRAAT, LINKS IN KARMELIASSTRAAT, LINKS IN KATUSSTRAAT, REGS IN KAPOKBLOMSTRAAT, LINKS IN PARKSTRAAT EN TERUG.
3. VANAF GEORGE NA MOSSELBAAI EN TERUG. (NETWERK)
4. VANAF GEORGE NA KNYSNA EN TERUG. (NETWERK)
5. VANAF GEORGE NA PLETTENBERGBAAI EN TERUG. (NETWERK)
6. VANAF GEORGE NA OUDTSHOORN EN TERUG. (NETWERK)
7. VANAF GEORGE NA BEAUFORT WES EN TERUG. (NETWERK)

OP.5533512. (2) MOUERS FESTUS HENDRICHS FH ID NO 7307155907084. (3) DISTRICT: GEORGE. POSTAL ADDRESS: 12 HIBISCUS STRAAT, PACALTSBORG, 6529 C/O GEORGE TAXI OWNERS FRONT POSBUS 4485, GEORGE OOS, 6534. (4) NEW APPLICATION. (5) 1 X 15 PASSENGERS. (6) THE CONVEYANCE OF TAXI PASSENGERS. (7) AUTHORITY:

1. VANAF TAXI STAANPLEKKE IN CRADOCKSTRAAT, LINKS IN CRADOCKSTRAAT, LINKS IN ALBERTSTRAAT, OOR NA SANDKRAALWEG, LINKS IN PIENAARSTRAAT, REGS IN SWAWELSTRAAT, REGS IN STEYNSTRAAT, REGS IN FISKAALSTRAAT, REGS IN KWARTELSTRAAT, LINKS IN SWAWELSTRAAT, OOR NA ALBERTSTRAAT, REGS IN CRADOCKSTRAAT, REGS IN BY TAXI STAANPLEKKE, TOT BY STAANPLEKKE.
2. VANAF GEORGE NA MOSSELBAAI EN TERUG. (NETWERK)
3. VANAF GEORGE NA KNYSNA EN TERUG. (NETWERK)
4. VANAF GEORGE NA PLETTENBERGBAAI EN TERUG. (NETWERK)
5. VANAF GEORGE NA OUDTSHOORN EN TERUG. (NETWERK)
6. VANAF GEORGE NA BEAUFORT WES EN TERUG. (NETWERK)

OP.5533513. (2) KETELO SAMSON S ID NO 6306036073083. (3) DISTRICT: GEORGE. POSTAL ADDRESS: POSBUS 2195, GEORGE, 6530 C/O GEORGE TAXI OWNERS FRONT POSBUS 4485, GEORGE OOS, 6534. (4) NEW APPLICATION. (5) 1 X 15 PASSENGERS. (6) THE CONVEYANCE OF TAXI PASSENGERS. (7) AUTHORITY:

1. VANAF TAXI STAANPLEK IN CRADOCKSTRAAT, LINKS IN CRADOCKSTRAAT, LINKS IN ALBERTSTRAAT, OOR NA SANDKRAALWEG, REGS IN THOMASTRAAT, LINKS IN NOAGSTRAAT, REGS IN VERSVELDSTRAAT, LINKS IN GARCIASTRAAT, LINKS IN SANDKRAALWEG, OOR NA ALBERTSTRAAT, REGS IN CRADOCKSTRAAT, REGS IN BY TAXI STAANPLEK TOT BY TAXI STAANPLEKKE.

2. VANAF TAXI STAANPLEK IN CRADOCKSTRAAT, LINKS IN CRADOCKSTRAAT, LINKS IN ALBERTSTRAAT, OOR NA SANDKRAALWEG, REGS IN THOMASTRAAT, LINKS IN NOAGSTRAAT, REGS IN VERSVELDSTRAAT, LINKS IN GARCIASTRAAT, LINKS IN VUYANI - NCAMAZANASTRAAT, LINKS IN SANDKRAALWEG, OOR NA ALBERTSTRAAT, REGS IN CRADOCKSTRAAT, REGS IN BY TAXI STAANPLEK TOT BY STAANPLEKKE.
3. VANAF GEORGE NA MOSSELBAAI EN TERUG. (NETWERK)
4. VANAF GEORGE NA KNYSNA EN TERUG. (NETWERK)
5. VANAF GEORGE NA PLETTENBERGBAAI EN TERUG. (NETWERK)
6. VANAF GEORGE NA OUDTSHOORN EN TERUG. (NETWERK)
7. VANAF GEORGE NA BEAUFORT WES EN TERUG. (NETWERK)

OP.5533514. (2) MEYER KEITH BRIAN KB ID NO 6008255047083. (3) DISTRICT: GEORGE. POSTAL ADDRESS: POSBUS 9381, GEORGE, 6530 C/O GEORGE TAXI OWNERS FRONT POSBUS 4485, GEORGE OOS, 6534. (4) NEW APPLICATION. (5) 1 X 15 PASSENGERS. (6) THE CONVEYANCE OF TAXI PASSENGERS. (7) AUTHORITY:

1. VANAF CRADOCKSTRAAT TAXI STAANPLEKKE, LINKS IN CRADOCKSTRAAT, LINKS IN ALBERTSTRAAT, OOR NA SANDKRAALWEG, LINKS IN MAINSTRAT, REGS IN GOLFSTRAAT, LINKS IN ORIONSTRAAT, REGS LYRASTRAAT, LINKS IN GOLFSTRAAT, LINKS IN KINGSTRAAT, REGS IN MAINSTRAAT, OOR NA CIRULARLAAN, LINKS IN GOLFSTRAAT, LINKS IN SCORPIOSTRAAT, REGS IN CRANESTRAAT, LINKS IN SCORPIOSTRAAT, REGS IN GOLFSTRAAT, OOR NA BALLOTSTRAAT, LINKS IN MAINSTRAAT, REGS IN SANDKRAALWEG, OOR NA ALBERTSTRAAT, REGS IN CRADOCKSTRAAT, REGS IN BY TAXI STAANPLEKKE TOT BY TAXI STAANPLEKKE.
2. VANAF GEORGE NA MOSSELBAAI EN TERUG. (NETWERK)
3. VANAF GEORGE NA KNYSNA EN TERUG. (NETWERK)
4. VANAF GEORGE NA PLETTENBERGBAAI EN TERUG. (NETWERK)
5. VANAF GEORGE NA OUDTSHOORN EN TERUG. (NETWERK)
6. VANAF GEORGE NA BEAUFORT WES EN TERUG. (NETWERK)

OP.5533521. (2) MEINTJIES FRANCIS CLAUDE FC ID NO 6501075131087. (3) DISTRICT: GEORGE. POSTAL ADDRESS: MISSIONSTRAAT 53, PACALTSORP, GEORGE, 6529 C/O GEORGE TAXI OWNERS FRONT POSBUS 4485, GEORGE OOS, 6534. (4) NEW APPLICATION. (5) 1 X 15 PASSENGERS. (6) THE CONVEYANCE OF TAXI PASSENGERS. (7) AUTHORITY:

1. VANAF TAXI STAANPLEKKE IN CRADOCKSTRAAT, LINKS IN CRADOCKSTRAAT, REGS IN MARKSTRAAT, LINKS IN YORKSTRAAT, OOR NA BEACHWEG, LINKS IN HEATHERWEG, EN WEER LINKS IN HEATHERWEG, OOR NA ROSESTRAAT, LINKS IN SKOOLSTRAAT, REGS IN CYDASTRAAT, LINKS IN HIBUSCUSSTRAAT, REGS IN PROTEASTRAAT, OOR NA NEW DAWN PARK EN SLUIT WEER AAN BY PROTEASTRAAT REGS IN FERNSTRAAT, LINKS MISSIONSTRAAT, REGS IN BEACHWEG, OOR NA YORKSTRAAT, REGS IN MARKSTRAAT, LINKS IN CRADOCKSTRAAT, REGS IN BY STAANPLEKKE TE CRADOCKSTRAAT.
2. VANAF TAXI STAANPLEKKE IN CRADOCKSTRAAT, LINKS IN CRADOCKSTRAAT, REGS IN MARKSTRAAT, LINKS IN YORKSTRAAT, OOR NA BEACHWEG, REGS IN PANTHERRYLAAN, EN DADELIK WEER LINKS IN PANTHERRYLAAN, LINKS IN STAGRYLAAN, REGS IN LYNKSINGEL, LINKS IN SPRINGBOKLAAN, LINKS IN OLYMPICLAAN, REGS IN BEACHWEG, LINKS IN MISSIONSTRAAT, REGS IN PROTEASTRAAT, OOR NA NEW DAWN PARK EN SLUIT WEER AAN BY PROTEASTRAAT, REGS IN FERNSTRAAT, LINKS IN MISSIONSTRAAT, REGS IN BEACHWEG, OOR NA YORKSTRAAT, REGS IN MARKSTRAAT, LINKS IN CRADOCKSTRAAT, REGS IN BY TAXI STAANPLEKKE IN CRADOCKSTRAAT.
3. VANAF GEORGE NA MOSSELBAAI EN TERUG. (NETWERK)
4. VANAF GEORGE NA KNYSNA EN TERUG. (NETWERK)
5. VANAF GEORGE NA PLETTENBERGBAAI EN TERUG. (NETWERK)
6. VANAF GEORGE NA OUDTSHOORN EN TERUG. (NETWERK)
7. VANAF GEORGE NA BEAUFORT WES EN TERUG. (NETWERK)

OP.5533729. (2) MYEKO NELSON MKHUSANE NM ID NO 6401145835082. (3) DISTRICT: MOSSELBAAI. POSTAL ADDRESS: POSBUS 806, DA GAMASKOP, MOSSELBAY, 6501 C/O MOSSEL BAY TAXI ASSOCIATION P O BOX 806, DAGAMASKOP, MOSSEL BAY, 6501. (4) NEW APPLICATION. (5) 1 X 15 PASSENGERS. (6) THE CONVEYANCE OF TAXI PASSENGERS. (7) AUTHORITY:

858 MOSSEL BAY - MOSSEL BAY  
\*\*\*\*\*

FROM THE TAXI RANK IN MOSSEL BAY TO POINTS WITHIN THE MUNICIPAL AREA OF MOSSEL BAY AND RETURN.

751 MOSSELBAAI - CIVIC PARK MOSSELBAAI  
\*\*\*\*\*

VANAF TAXI STAANPLEK TE ERNEST ROBINSONSTRAAT MOSSELBAAI, REGS IN MATFIELDSTRAAT, LINKS IN MARSHSTRAAT, IN LOUIS FOURIEWEG, REGS IN MOSSELSTRAAT, LINKS IN BILL JEFFREY RYLAAN, LINKS IN SADIENSTRAAT, LINKS IN COBSTRAAT, IN BARRACUDASTRAAT, REGS IN GUNTERSTRAAT, REGS IN MARLINSTRAAT, REGS IN SAMPSONSTRAAT, LINKS IN DUTHIESTRAAT, REGS IN BILL JEFFREY RYLAAN, LINKS IN CROTZ RYLAAN, REGS IN CIVIC PARK MOSSELBAAI EN TERUG OOR DIESELFDE ROETE.

ROETES IS ONDERWORPE AAN DIE VOLGENDE VOORWAARDES:

\*\*\*\*\*  
(A) DAT GEEN PASSASIERE BY ENIGE ANDER HUURMOTORSTANPLEK OPGETEL MAG WORD

- NIE.
- (B) DIE VOERTUIG MOET IN DIE NAAM VAN DIE APPLIKANT GEREgistREER WEES.
- (C) DIE HOUER VAN HIERDIE LISENSIE WORD BELET OM 'N OOREENKOMS AAN TE GAAN WAARKRAGTENS ENIGE ANDER PARTY GEMAGITG WORD OM VIR EIE GEWIN PADVERVOER TE ONDERNEEM KRAGTENS MAGTIGING VERLEEN DEUR HIERDIE LISENSIE.
- (D) DIE VOLLEDIGE ROETE MOET BEDRYF WORD EN NIE SLEGS 'N GEDEELTE VAN DIE ROETE NIE.

I58 MOSSELBAAI - GOERGE

\*\*\*\*\*

VANAF MARLINSTRAAT, LINKS BILL JEFFREYLAAN, REGS LOUIS FOURIEWEG, REGS N2 NA KLEIN BRAKRIVIER NA GROOT BRAKRIVIER, NA BLANCO, NA GEORGE NA PACALTSORP EN TERUG NA MOSSELBAAI.

J09 MOSSELBAAI - OUDTSHOORN

\*\*\*\*\*

VANAF MOSSELBAAI TAXI STAANPLEK DRAAI REGS IN MARSHSTRAAT, DRAAI REGS LOUIS FOURIEWEG, OOR ROBINSNPAS, DRAAI REGS IN VOORTKRKERSTRAAT, LINKS IN ADDERLEYSTRAAT, LINKS IN BONDSTRAAT TOT BY UNIEPLEIN TAXI STAANPLEK OUDTSHOORN EN TERUG OOR DIESELFDE ROETE.

ROUTE 3

\*\*\*\*\*

START FROM MOSSEL BAY TAXI RANK JOIN N2 TO GEORGE, KNYSNA, PLETTENBERG BAY, TSITSIKAMA, PORT ELIZABETH, UITENHAGE, COLCHESTER, CRADOCK, PORT ALFRED, FORT BEAUFORT, GRAHAMSTOWN, PEDDIE, KING WILLIAMSTOWN, EAST LONDON, BISHO AND RETURN.

OP.5533730. (2) BOOI MKHUSELI BRAIVIS MB ID NO 6703065727086. (3) DISTRICT: MOSSELBAAI. POSTAL ADDRESS: POSBUS 806, DAGAMASKOP, MOSSELBAY, 6501 C/O MOSSEL BAY TAXI ASSOCIATION P O BOX 806, DAGAMASKOP, MOSSEL BAY, 6501. (4) NEW APPLICATION. (5) 1 X 5 PASSENGERS. (6) THE CONVEYANCE OF METER TAXI PASSENGERS. (7) AUTHORITY: SEDAN METER TAXI

\*\*\*\*\*

MOSSEL BAY - MOSSEL BAY

\*\*\*\*\*

FROM THE TAXI RANK IN MOSSEL BAY TO POINTS WITHIN THE MUNICIPAL AREA OF MOSSEL BAY AND RETURN.

751 MOSSELBAAI - CIVIC PARK MOSSELBAAI

\*\*\*\*\*

VANAF TAXI STAANPLEK TE ERNEST ROBINSONSTRAAT MOSSELBAAI, REGS IN MATFIELDSTRAAT, LINKS IN MARSHSTRAAT, IN LOUIS FOURIEWEG, REGS IN MOSSELSTRAAT, LINKS IN BILL JEFFREY RYLAAN, LINKS IN SADIENSTRAAT, LINKS IN COBSTRAAT, IN BARRACUDASTRAAT, REGS IN GUNTERSTRAAT, REGS IN MARLINSTRAAT, REGS IN SAMPSONSTRAAT, LINKS IN DUTHIESTRAAT, REGS IN BILL JEFFREY RYLAAN, LINKS IN CROTZ RYLAAN, REGS IN CIVIC PARK MOSSELBAAI EN TERUG OOR DIESELFDE ROETE.

ROETES IS ONDERWORPE AAN DIE VOLGENDE VOORWAARDES:

\*\*\*\*\*

- (A) DAT GEEN PASSASIERE BY ENIGE ANDER HUURMOTORSTAAANPLEK OPGETEL MAG WORD NIE.
- (B) DIE VOERTUIG MOET IN DIE NAAM VAN DIE APPLIKANT GEREgistREER WEES.
- (C) DIE HOUER VAN HIERDIE LISENSIE WORD BELET OM 'N OOREENKOMS AAN TE GAAN WAARKRAGTENS ENIGE ANDER PARTY GEMAGITG WORD OM VIR EIE GEWIN PADVERVOER TE ONDERNEEM KRAGTENS MAGTIGING VERLEEN DEUR HIERDIE LISENSIE.
- (D) DIE VOLLEDIGE ROETE MOET BEDRYF WORD EN NIE SLEGS 'N GEDEELTE VAN DIE ROETE NIE.

I58 MOSSELBAAI - GOERGE

\*\*\*\*\*

VANAF MARLINSTRAAT, LINKS BILL JEFFREYLAAN, REGS LOUIS FOURIEWEG, REGS N2 NA KLEIN BRAKRIVIER NA GROOT BRAKRIVIER, NA BLANCO, NA GEORGE NA PACALTSORP EN TERUG NA MOSSELBAAI.

J09 MOSSELBAAI - OUDTSHOORN

\*\*\*\*\*

VANAF MOSSELBAAI TAXI STAANPLEK DRAAI REGS IN MARSHSTRAAT, DRAAI REGS LOUIS FOURIEWEG, OOR ROBINSNPAS, DRAAI REGS IN VOORTKRKERSTRAAT, LINKS IN ADDERLEYSTRAAT, LINKS IN BONDSTRAAT TOT BY UNIEPLEIN TAXI STAANPLEK OUDTSHOORN EN TERUG OOR DIESELFDE ROETE.

ROUTE 3

\*\*\*\*\*

START FORM MOSSEL BAY TAXI RANK JOIN N2 TO GEORGE, KNYSNA, PLETTENBERG BAY, TSITSIKAMA, PORT ELIZABETH, UITENHAGE, COLCHESTER, CRADOCK, PORT ALFRED, FORT BEAUFORT, GRAHAMSTOWN, PEDDIE, KING WILLIAMSTOWN, EAST LONDON, BISHO AND RETURN.

OP.5533731. (2) ISAKS ANDREW FLANCIA AF ID NO 6311125114087. (3) DISTRICT: KNYSNA. POSTAL ADDRESS: 4011 SWARTHOUT WEG, THE CRAGS, PLETTENBERG BAY, 6602. (4) NEW APPLICATION. (5) 1 X 14 PASSENGERS. (6)



THE CONVEYANCE OF TAXI PASSENGERS. (7) AUTHORITY:  
PLETTENBERG BAAI - THE CRAIGS  
\*\*\*\*\*

VANAF TAXI STAANPLEK IN PLETT MARINE WEG, LINKS IN HIGH STREET, LINKS  
BEACON WAY, REGS OP N2 TOT BY THE CRAIGS, REGS BY KURLAND VILLAES EN LINKS  
BY AANBLUMSTRAAT TOT BY TAXI STAANPLEK EN TERUG OP DIE SELFDE ROUTE.

OP.5533732. (2) LOUREWS JOHN EBEN JE ID NO 6403175221084. (3) DISTRICT:  
KNYSNA. POSTAL ADDRESS: 249 KERSHOUT STRAAT, NEW HORIZON, PLETTENBERG  
BAY, 6600. (4) NEW APPLICATION. (5) 1 X 9 PASSENGERS. (6) THE CONVEYANCE  
OF TAXI PASSENGERS. (7) AUTHORITY:  
VANAF KERSHOUT STRAAT OPTEL RADIUS VAN 20 KM NA PUNTE IN WESKAAP EN TERUG.

OP.5533752. (2) CLAASSEN MANUEL SIMON MS ID NO 5008175090081. (3)  
DISTRICT: GEORGE. POSTAL ADDRESS: POSBUS 3566, GEORGE INDUSTRIA, GEORGE,  
6536 C/O KC PLAATJIES 11 HIBUSCUSSTRAAT, PACALTS DORP, GOERGE, 6529. (4)  
NEW APPLICATION. (5) 1 X 5 PASSENGERS. (6) THE CONVEYANCE OF TAXI  
PASSENGERS. (7) AUTHORITY:  
BINNE DIE MUNISIPALE GEBIED VAN GEORGE EN R.S.A RADUIS.

OP.5534027. (2) NTETA KHAYALETHU CHRIS KC ID NO 7210106907080. (3)  
DISTRICT: MOSSELBAAI. POSTAL ADDRESS: 43 QUEEN STREET, KWA NONQABA,  
MOSSEL BAY, 6500 C/O K ROOILAND P O BOX 11019, HEIDERAND, MOSSELBAAI,  
6501. (4) NEW APPLICATION. (5) 1 X 15 PASSENGERS. (6) THE CONVEYANCE OF  
TAXI PASSENGERS. (7) AUTHORITY:  
858 - MOSSEL BAY - MOSSEL BAY

FROM THE TAXI RANK IN MOSSEL BAY TO POINTS WITHIN THE MUNICIPAL AREA OF  
MOSSEL BAY AND RETURN.  
I 58 MOSSELBAAI - GEORGE

VANAF MALINSTRAAT, LINKS BILL JEFFREYLAAN, REGS LOUIS FOURIEWEG, REGS N2 NA  
KLEIN BRAKRIVIER NA GROOT BRAKRIVIER, NA BLANCO, NA PACALTS DORP EN TERUG NA  
MOSSELBAAI.  
J09 MOSSELBAAI - OUDTSHOORN

VANAF MOSSELBAAI TAXI STAANPLEK DRAAI REGS IN MARSHSTRAAT, DRAAI REGS LOUIS  
FOURIEWEG, OOR ROBINSENPAS, DRAAI REGS IN VOORTREKKERSTRAAT, LINKS IN  
ADDERLEYSTRAAT, LINKS IN BONDSTRAAT TOT BY UNIEPLEIN TAXI STAANPLEK  
OUDTSHOORN EN TERUG OOR DIESELFDE ROETE.  
BOGEMELDE ROETES IS ONDERWORPE AAN DIE VOLGENDE VOORWAARDES:-

- (A) DAT GEEN PASSASIERE BY ENIGE ANDER HUURMOTORSTAANPLEK OPGETEL MAG WORD NIE.
- (B) DIE VOERTUIG MOET IN DIE NAAM VAN DIE APPLIKANT GEREJISTREER WEES.
- (C) DIE HOUER VAN HIERDIE OPENBARE LIENSIE WORD BELET OM 'N OOREENKOMS AAN TE GAAN WAARKRAGTENS ENIGE ANDER PARTY GEMAGTIG WORD OM VIR EIE GEWIN PADVERVOER TE ONDERNEEM Kragtens MAGTIGING VERLEEN DEUR HIERDIE LIENSIE.
- (D) DIE VOLLEDIGE ROETE MOET BEDRYF WORD EN NIE SLEGS 'N GEDEELTE VAN DIE ROETE NIE.
- (E) DIE OPENBARE LIENSIE IS NIE OORDRAAGBAAR NIE.
- (F) BOGEMELDE MAGTIGING IS HERSIENBAAR TEN ENIGE TYD.

OP.5534030. (2) CACELA TEMBA T ID NO 6804085438082. (3) DISTRICT:  
MOSSELBAAI. POSTAL ADDRESS: 24 DISA STREET, PROTEA PARK, MOSSELBAAI, 6500  
C/O K ROOILAND P O BOX 11019, HEIDERAND, MOSSELBAAI, 6501. (4) NEW  
APPLICATION. (5) 1 X 16 PASSENGERS. (6) THE CONVEYANCE OF TAXI  
PASSENGERS. (7) AUTHORITY:  
858 - MOSSEL BAY - MOSSEL BAY

FROM THE TAXI RANK IN MOSSEL BAY TO POINTS WITHIN THE MUNICIPAL AREA OF  
MOSSEL BAY AND RETURN.  
I 58 MOSSELBAAI - GEORGE

VANAF MALINSTRAAT, LINKS BILL JEFFREYLAAN, REGS LOUIS FOURIEWEG, REGS N2 NA  
KLEIN BRAKRIVIER NA GROOT BRAKRIVIER, NA BLANCO, NA PACALTS DORP EN TERUG NA  
MOSSELBAAI.  
J09 MOSSELBAAI - OUDTSHOORN

VANAF MOSSELBAAI TAXI STAANPLEK DRAAI REGS IN MARSHSTRAAT, DRAAI REGS LOUIS  
FOURIEWEG, OOR ROBINSENPAS, DRAAI REGS IN VOORTREKKERSTRAAT, LINKS IN  
ADDERLEYSTRAAT, LINKS IN BONDSTRAAT TOT BY UNIEPLEIN TAXI STAANPLEK  
OUDTSHOORN EN TERUG OOR DIESELFDE ROETE.  
BOGEMELDE ROETES IS ONDERWORPE AAN DIE VOLGENDE VOORWAARDES:-

- (A) DAT GEEN PASSASIERE BY ENIGE ANDER HUURMOTORSTAANPLEK OPGETEL MAG WORD NIE.
- (B) DIE VOERTUIG MOET IN DIE NAAM VAN DIE APPLIKANT GEREJISTREER WEES.



- (C) DIE HOUER VAN HIERDIE OPENBARE LISENSIE WORD BELET OM 'N OOREENKOMS AAN TE GAAN WAARKRAGTENS ENIGE ANDER PARTY GEMAGTIG WORD OM VIR EIE GEWIN PADVERVOER TE ONDERNEEM KRAGTENS MAGTIGING VERLEEN DEUR HIERDIE LISENSIE.  
 (D) DIE VOLLEDIGE ROETE MOET BEDRYF WORD EN NIE SLEGS 'N GEDEELTE VAN DIE ROETE NIE.  
 (E) DIE OPENBARE LISENSIE IS NIE OORDRAAGBAAR NIE.  
 (F) BOGEMELDE MAGTIGING IS HERSIENBAAR TEN ENIGE TYD.

OP.5534785. (2) CHABA PF ID NO 5606175348084. (3) DISTRICT: MOSSELBAAI. POSTAL ADDRESS: 138 ROBBEN STREET, DALMEIDA, MOSSEL BAY, 6500 C/O P S LAMANI P O BOX 11019, MOSSELBAY. (4) NEW APPLICATION. (5) 1 X 15 PASSENGERS. (6) THE CONVEYANCE OF TAXI PASSENGERS. (7) AUTHORITY: I58 MOSSEL BAY - GEORGE

\*\*\*\*\*  
 FROM MOSSEL BAY TAXI RANK TURN RIGHT TO MARSH STREET, RIGHT TOT LOUIS FOUR ROAD TURN RIGHT TO N2, TO KLEIN BRAK, TO GROOT BRAK, TO BLANCO, PACALTS DORP, GEORGE TO GEORGE TAXI RANK AND RETURN WITH THE SAME ROUTE.  
 J09 MOSSEL BAY - OUDTSHOORN  
 \*\*\*\*\*  
 FROM MOSSEL BAY TAXI RANK, RIGHT MARSH STREET, LOUIS FOUR ROAD, ROBERTSONPAS, LEFT ADDELEY STREET, LEFT BOND STREET, TO UNIEPLEIN TAXI RANK AND RETURN WITH THE SAME ROUTE.

OP.5534809. (2) FINIZA ZOLEKA Z ID NO 6803030013081. (3) DISTRICT: MOSSELBAAI. POSTAL ADDRESS: 5479 FREEDOM STREET, KWANONQABA, MOSSELBAY, 6500 C/O P S LAMANI P O BOX 11019, MOSSELBAY. (4) NEW APPLICATION. (5) 1 X 15 PASSENGERS. (6) THE CONVEYANCE OF TAXI PASSENGERS. (7) AUTHORITY: I58 MOSSEL BAY - GEORGE

\*\*\*\*\*  
 FROM MNOSSEL BAY TAXI RANK TURN RIGHT TO MARSH STREET, RIGHT TOT LOUIS FOUR ROAD TURN RIGHT TO N2, TO KLEIN BRAK, TO GROOT BRAK, TO BLANCO, PACALTS DORP, GEORGE TO GEORGE TAXI RANK AND RETURN WITH THE SAME ROUTE.  
 J09 MOSSEL BAY - OUDTSHOORN  
 \*\*\*\*\*  
 FROM MOSSEL BAY TAXI RANK, RIGHT MARSH STREET, LOUIS FOUR ROAD, ROBERTSONPAS, LEFT ADDELEY STREET, LEFT BOND STREET, TO UNIEPLEIN TAXI RANK AND RETURN WITH THE SAME ROUTE.

OP.5534811. (2) TWALA NZAMEKO N ID NO 7501125888081. (3) DISTRICT: MOSSELBAAI. POSTAL ADDRESS: 31 MENDI STREET, KWANONQABA, MOSSELBAAI, 6500 C/O P S LAMANI P O BOX 11019, MOSSELBAY. (4) NEW APPLICATION. (5) 1 X 15 PASSENGERS. (6) THE CONVEYANCE OF TAXI PASSENGERS. (7) AUTHORITY: I58 MOSSEL BAY - GEORGE

\*\*\*\*\*  
 FROM MOSSEL BAY TAXI RANK TURN RIGHT TO MARSH STREET, RIGHT TOT LOUIS FOUR ROAD TURN RIGHT TO N2, TO KLEIN BRAK, TO GROOT BRAK, TO BLANCO, PACALTS DORP, GEORGE TO GEORGE TAXI RANK AND RETURN WITH THE SAME ROUTE.  
 J09 MOSSEL BAY - OUDTSHOORN  
 \*\*\*\*\*  
 FROM MOSSEL BAY TAXI RANK, RIGHT MARSH STREET, LOUIS FOUR ROAD, ROBERTSONPAS, LEFT ADDELEY STREET, LEFT BOND STREET, TO UNIEPLEIN TAXI RANK AND RETURN WITH THE SAME ROUTE.

OP.5534816. (2) MATSOKO SIPHO JOSEPH SJ ID NO 6112075750080. (3) DISTRICT: KNYSNA. POSTAL ADDRESS: P O BOX 627, PLETTENBERG BAY, 6600. (4) NEW APPLICATION. (5) 1 X 15 PASSENGERS. (6) THE CONVEYANCE OF TAXI PASSENGERS. (7) AUTHORITY: 826 PLETTENBERG BAY TO KNYSNA

\*\*\*\*\*  
 DEPART FROM PLETTENBERG BAY TAXI RANK, TURN RIGHT INTO HIGH STREET AT CORNER OF HIGH STREET AND MARINE DRIVE, TURN RIGHT INTO MARINE DRIVE AND PROCEED TOWARDS N2 ROUTE AT CORNER OF MARINE AND N2, TURN LEFT ON N2 AND PROCEED TOWARDS KNYSNA PICKING UP COMMUTERS AT DESIGNATED STOPS. IN KNYSNA AT CORNER OF MAIN ROAD AND GRAY STREET ALONG SAID ROAD. AT CORNER OF GRAY STREET, TURN LEFT IN NELSON STREET AND PROCEED TOWARDS TAXI RANK, AND TURN LEFT INTO TAXI RANK.

826 KNYSNA RANK TO PLETTENBERG BAY

\*\*\*\*\*  
 DEPART FROM KNYSNA RANK, TURN LEFT INTO NELSON STREET AND PROCEED ALONG SAID ROAD. AT CORNER OF NELSON STREET AND ST GEORGES ROAD, TURN RIGHT INTO ST GEORGES ROAD AND PROCEED, TURN LEFT AT CORNER OF ST GEORGES AND RAWSON STREET AND PROCEED ALONG SAID ROAD. TURN RIGHT AT CORNER OF LON AND MAIN STREET AND PROCEED ALONG MAIN STREET AND PROCEED ALONG MAIN STREET ON N2 ROUTE TOWARDS PLETTENBERG BAY DROPPING OFF AND PICKING UP COMMUTERS.  
 777 KWANOKUTHULA TO PLETTENBERG BAY

\*\*\*\*\*  
 DEPART FROM KWANOKUTHULA RANK (C/O SISHUBA AND SKOSANA STREET), CROSS OVER SKOSANA STREET, PROCEED ALONG SISHUBA STREET, TURN RIGHT AT C/O SISHUBA

STREET AND N2 ROUTE. PROCEED ALONG N2 ROUTE TOWARDS PLETTENBERG BAY, TURN RIGHT AT C/O N2 AND MARINE DRIVE. PROCEED ALONG MARINE DRIVE TOWARDS C.B.D. TURN LEFT AT C/O MARINE DRIVE AND SEAWHICH AVENUE, TURN RIGHT AND ENTER TAXI RANK.

777 PLETTENBERG BAY TO KWANOKUTHULA

\*\*\*\*\*

DEPART FROM PLETTENBERG BAY TAXI RANK (C/O MARINE AND HIGH STREET), TURN RIGHT INTO MARINE DRIVE. PROCEED ALONG MARINE DRIVE TOWARDS N2 ROUTE, TURN LEFT AT N2, PROCEED ALONG N2 TOWARDS KWANOKUTHULA TURN LEFT INTO SISHUBA STREET, PROCEED ALONG SISHUBA STREET. CROSS OVER SKOSANA STREET AND ENTER TAXI RANK.

OP.5535629. (2) WITBOOI SOLOMON S ID NO 6204105218087. (3) DISTRICT: GEORGE. POSTAL ADDRESS: 7 HAWK STREET, BALLOTS VIEW, PARKDENE, GEORGE, 6529 C/O K C PETERSSEN 11 HIBUSCUSSTRAAT, PACALTS DORP, 6529. (4) NEW APPLICATION. (5) 1 X 15 PASSENGERS. (6) THE CONVEYANCE OF TAXI PASSENGERS. (7) AUTHORITY:

BEGIN VANAF 7 HAWKSTRAAT, DRAAI LINKS IN CIRCULARRYLAAN, BEWEEG TOT OP STOP. DRAAI REGS IN BALLOTSTRAAT BEWEEG TOT OP STOP, DRAAI LINKS IN MAINSTRAAT BEWEEG TOT OP ROBOTS IN SANDKRAALWEG. DRAAI REGS IN SANDKRAALWEG TOT BY DIE VULSTASIE IN SANDKRAALWEG; DRAAI LINKS IN BINNEKANT STRAAT; DRAAI REGS IN RINGROAD; LAAI AF BY DIE VERSKILLENDEN STOPPE IN DIE INDUSTRIELE GEBIED EN TERUG OP DIE OMGEKEERDE ROETE.

OP.5535702. (2) KASAYI JULIUS ID NO 7205255612085. (3) DISTRICT: OUDTSHOORN. POSTAL ADDRESS: 17 2ND AVENUE, BONGOLETU, OUDTSHOORN, 6624 C/O UNCEDO SERV TAXI ASSO- OUDTSHOORN P.O. BOX 3016, OUDTSHOORN, 6620. (4) NEW APPLICATION. (5) 1 X 14 PASSENGERS. (6) THE CONVEYANCE OF TAXI PASSENGERS. (7) AUTHORITY:

994 OUDTSHOORN - TOEKOMSRUS

\*\*\*\*\*

VANAF TAXI STAANPLEK TE NIE PLEIN OUDTSHOORN OOR ADDERLEYSTRAAT, IN VOORTREKKERWEG, IN JACOBSONSTRAAT, IN IMPALAWEG DEUR BONGOLETHU, OOR 8STE LAAN, IN DE JAGER TYLAAN NA TOEKOMSRUS EN TERUG OOR DIESELFDE ROETE. 695 OUDTSHOORN - OUDTSHOORN NOORD

\*\*\*\*\*

VANAF TAXI STAANPLEK TE UNIEPLEIN OUDTSHOORN, IN BONDSTRAAT, IN ADDERLEYSTRAAT, IN ST. SAVIOURSTRAAT, IN BARON VAN THEEDESTRAAT, IN NOORDSTAAT, IN PARKWEG NOORD, OOR VOORTREKKERWEG, IN PARKWEG SUID IN RADEMEYERSTRAAT, OOR LANGENHOVENWEG, IN DASSIEWEG, IN 12DE LAAN, OM SIRKEL IN ZEBRAWEG, IN ARNOLD DE JAGER, RYLAAN OUDTSHOORN NOORD EN TERUG SOOS VOLG: IN PETUNIALAAN, IN ZEBRAWEG, IN DUIFLAAN, OM BRIDGETON SIRKEL, IN IMPALAWEG, IN POPLARSTRAAT, IN JACOBSTRAAT, IN QUARRYSTRAAT, IN JONESSTRAAT, IN MEULSTRAAT, IN ADDERLEYSTRAAT, IN BONDSTRAAT, IN TAXI STAANPLEK TE UNIEPLEIN OUDTSHOORN.

696 OUDTSHOORN - OUDTSHOORN NOORD

\*\*\*\*\*

VANAF TAXI STAANPLEK TE UNIEPLEIN OUDTSHOORN, IN BONDSTRAAT, IN ADDERLEYSTRAAT, IN VOORTREKKERWEG, IN HEUNISSTRAAT, IN 5DE LAAN, IN ARNOLD DE JAGER TYLAAN, IN PETUNIALAAN, IN WEYERSLAAN, IN STUURMANSTRAAT, IN ARNOLD DE JAGER RYLAAN, IN PETUNIALAAN, IN WEYERSLAAN, IN STUURMANSTRAAT, IN ARNOLD DE JAGER RYLAAN, IN SYBONGASTRAAT, IN NEW LOOK OUDTSHOORN NOORD EN TERUG SOOS VOLG: IN 8STE LAAN, IN 18DE LAAN, IN ZEBRAWEG, IN DUIFLAAN, IN IMPALAWEG, IN POPLARSTRAAT, IN JACOBSONSTRAAT, IN VOORTREKKERWEG, IN ADDERLEYSTRAAT, IN BONDSTRAAT, IN TAXI STAANPLEK TE UNIEPLEIN OUDTSHOORN. 976 OUDTSHOORN - OUDTSHOORN NOORD

\*\*\*\*\*

VANAF TAXI STAANPLEK TE NIEPLEIN BONDSTRAAT OUDTSHOORN, IN ADDERLEYSTRAAT, IN VOORTREKKERWEG, IN JACOBSONSTRAAT, IN POPLARSTRAAT, IN IMPALAWEG, IN DUIFLAAN, IN ZEBRAWEG, IN PETUNIALAAN, IN WEYERSLAAN, IN STUURMANSTRAAT, IN ARNOLD DE JAGER RYLAAN, IN 20STE LAAN, IN NEWLOOK OUDTSHOORN NOORD EN TERUG SOOS VOLG: IN DASSIEWEG, IN 17DE LAAN, IN GRYSDOKLAAN, IN ZEBRAWEG, IN SPRINGBOKWEG, IN VOORTREKKERWEG, IN HOOFSTRAAT, IN KERKSTRAAT, IN ADDERLEYSTRAAT, IN BONDSTRAAT, NA TAXI STAANPLEK TE UNIEPLEIN OUDTSHOORN. 781 OUDTSHOORN - OUDTSHOORN NOORD

\*\*\*\*\*

VANAF TAXI STAANPLEK TE NIEPLEIN, OUDTSHOORN NA PUNTE GELEE BINNE DIE MUNISIPALE GEBIED VAN OUDTSHOORN EN TERUG OP DIE VOORWAARDE DAT HIERDIE VERVOER OP HIERDIE ROETE SLEGS TUSSEN DIE VOLGENDE TYE MAG PLAASVIND: 1. MAANDAE TOT DONDERDAE TUSSEN 08H30 EN 12H00; 14H00 EN 16H30 EN 17H30 EN 07H30. 2. VRYDAE 08H30 TOT MAANDAE 07H00. 978 OUDTSHOORN - WABOOMSKRAAL - GEORGE

\*\*\*\*\*

VANAF TAXI STAANPLEK TE UNIEPLEIN BONDSTRAAT OUDTSHOORN REGS IN ADDERLEYSTRAAT, REGS IN VOORTREKKERWEG, LINKS IN HOOFSTRAAT, LINKS IN LANGENHOVENWEG, IN N12, REGS IN ONBEKENDE GRONDPAD NA KLIPDRIF, DORINGRIVIER, PAARDEBOND, TERUG MET DIESELFDE PAD TOT BY R62, LANGS R62 REGS IN ONBEKENDE GRONDPAD TOT BY WABOOMSKRAAL, TERUG OP DIESELFDE PAS NA

R62, LANGS R62, LINKS IN LANGENHOVENWEG, REGS IN HIBERNIASTRAAT, REGS IN CRADOCKSTRAAT TOT BY TAXI STAANPLEK TE GEORGE EN TERUG OOR DIESELFDE ROETE.  
982 OUDTSHOORN - MOSSELBAAI  
\*\*\*\*\*

VANAF NIEPLEIN, OUDTSHOORN OOR ROBINSON PAS IN LOUIS FOURIELAAN, LINKS IN GEORGEWEG, REGS IN KERKSTRAAT, LINKS MARSHSTRAAT REGS IN ZIETMANSSTRAAT, REGS IN MATFIELDSTRAAT, IN ERNEST ROBINSONSTRAAT NA TAXI STAANPLEK TE MOSSELBAAI EN TERUG OOR DIESELFDE ROETE.  
995 OUDTSHOORN - MOUNT HOPE  
\*\*\*\*\*

VANAF TAXI STAANPLEK TE UNIEPLEIN OUDTSHOORN OOR N12, IN R328 OOR VOLMOED, KANDELAARSRIVIER NA MOUNT HOPE EN TERUG OOR DIESELFDE ROETE.  
A98 OUDTSHOORN - CALITSDORP  
\*\*\*\*\*

VANAF TAXI STAANPLEK TE NIEPLEIN IN BONDSTRAAT OUDTSHOORN, REGS IN ADDERLEYSTRAAT, REGS IN VOORTREKKERWEG, IN R62 OOR DE HOOP, OOR WELBEDACHT, OOR UITVLUGT, OORWARMBAD NA TAXI STAANPLEK TE GEMEENSKAPSAAL CALITZDORP EN TERUG OOR DIESELFDE ROETE.  
C37 OUDTSHOORN - KAMANASSIE  
\*\*\*\*\*

VANAF TAXI STAANPLEK TE NIEPLEIN OUDTSHOORN, IN BONDSTRAAT, IN ADDERLEYSTRAAT, DEUR KAMANASSIEPAD, NA PROEFPLAAS, DEUR ROOIHEUWEL, DEUR HOTTOMSKLOOF NA KAMANASSIE DAM EN TERUG OOR DIESELFDE ROETE.  
D57 OUDTSHOORN - MATJIESRIVIER  
\*\*\*\*\*

VANAF TAXI STAANPLEK TE UNIEPLEIN OUDTSHOORN, LINKS IN ADDERLEYSTRAAT, LINKS IN KERKSTRAAT, REGS IN BARON VAN RHEEDSTRAAT, LINKS IN R28 OOR BUFFELSDRIFT, SCHOEMANSHOEK EN GROOTKRAAL TOT BY POSKANTOOR MATJIESRIVIER EN TERUG OOR DIESELFDE ROETE.  
D58 OUDTSHOORN - DYSELSDORP  
\*\*\*\*\*

VANAF TAXI STAANPLEK TE NIEPLEIN OUDTSHOORN, REGS IN ADDERLEYSTRAAT, LINKS IN VOORTREKKERWEG, IN N12 NA DYSELSDORP, REGS IN DYSELSEWEG, LANGS DYSELSEWEG TOT BY GEMEENSKAPSAAL TE DYSELSDORP EN TERUG OOR DIESELFDE ROETE.  
D60 OUDTSHOORN - VLAKEPLAAS  
\*\*\*\*\*

VANAF TAXI STAANPLEK TE NIEPLEIN OUDTSHOORN, REGS IN ADDERLEYSTRAAT, LINKS IN VOORTREKKERWEG, IN N12 NA DE RUST, IN BLOMNEKSTRAAT, IN SKOOLSTRAAT, IN RANDSTRAAT, IN SCHOEMANSTRAAT NA STAANPLEK IN SCHOEMANSTRAAT TE DE RUST IN RANDSTRAAT, IN SKOOLSTRAAT, IN BLOMNEKSTRAAT, IN N12, LANGS N12 NA STAANPLEK TE KLAARSTROOM, TERUG NA N12, LANGS N12 TOT BY VLAKEPLAAS EN TERUG OOR DIESELFDE ROETE.  
D62 OUDTSHOORN - VOLMOED  
\*\*\*\*\*

VANAF TAXI STAANPLEK TE UNIEPLEIN OUDTSHOORN, REGS IN VOORTREKKERWEG, LINKS IN LANGENHOVENWEG, REGS IN RADEMAYERSTRAAT, OOR WELGELUK, LINKS IN R328, REGS IN ONBEKENDE PAD NA LOKASIE TE VOLMOED EN TERUG OOR DIESELFDE ROETE.  
D63 OUDTSHOORN - SPITSKOP  
\*\*\*\*\*

VANAF TAXI STAANPLEK TE UNIEPLEIN OUDTSHOORN, REGS IN ADDERLEYSTRAAT, LINKS IN VOORTREKKERWEG, IN R29, LINKS BY OUDEMURAAGIE AFDRAAI NA SPITSKOP WINKEL SPITSKOP EN TERUG OOR DIESELFDE ROETE.  
ROETES IS ONDERWORPE AAN DIE VOLGENDE VOORWAARDES:  
\*\*\*\*\*

- (A) DAT GEEN PASSASIERE BY ENIGE ANDER HUURMOTORSTANPLEK OPGETEL MAG WORD NIE.
- (B) DIE VOERTUIG MOET IN DIE NAAM VAN DIE APPLIKANT GEREJISTREER WEES.
- (C) DIE HOUER VAN HIERDIE LIENSIE WORD BELET OM 'N OOREENKOMS AAN TE GAAN WAARKRAGTENS ENIGE ANDER PARTY GEMAGTIG WORD OM VIR EIE GEWIN PADVERVOER TE ONDERNEEM KRAGTENS MAGTIGING VERLEEN DEUR HIERDIE LIENSIE.
- (D) DIE VOLLEDIGE ROETE MOET BEDRYF WORD EN NIE SLEGS 'N GEDEELTE VAN DIE ROETE NIE.

OP.5535709. (2) POGGI DANIELE ID NO 8594593. (3) DISTRICT: KNYNSNA.  
POSTAL ADDRESS: P O BOX 2309, PLETTENBERG BAY, PLETTENBERG BAY, 6600. (4)  
NEW APPLICATION. (5) 1 X 12 PASSENGERS. (6) THE CONVEYANCE OF TAXI PASSENGERS. (7) AUTHORITY:  
PLETTENBERG BAY TO KNYNSNA, GEORGE, MOSSEL BAY, CAPE TOWN, PORT ELISABETH, OUDTSH AND RETURN.  
TOURIST  
FROM HOTELS TO AIRPORT AND RETURN.  
STAFF  
FROM WORK TO RESIDENCES AND RETURN

OP.5535711. (2) POGGI DANIELE ID NO 8594593. (3) DISTRICT: KNYNSNA.  
POSTAL ADDRESS: P O BOX 2309, PLETTENBERG BAY, PLETTENBERG BAY, 6600. (4)



NEW APPLICATION. (5) 1 X 12 PASSENGERS. (6) THE CONVEYANCE OF TAXI PASSENGERS. (7) AUTHORITY: PLETTENBERG BAY TO KNYSNA, GEORGE, MOSSEL BAY, CAPE TOWN, PORT ELISABETH, OUDTSHOORN AND RETURN. TOURIST FROM HOTELS TO AIRPORT AND RETURN. STAFF FROM WORK TO RESIDENCES AND RETURN.

OP.5535751. (2) MOLEWITZ NICO N ID NO 6604095127083. (3) DISTRICT: BEAUFORT WEST. POSTAL ADDRESS: P O BOX 134, NELSPOORT, NELSPOORT, 6973. (4) NEW APPLICATION. (5) 1 X 21 PASSENGERS. (6) THE CONVEYANCE OF PERSONS ON A PARTICULAR BUS ROUTE. (7) AUTHORITY:

NELSPOORT

\*\*\*\*\*

FROM NELSPOORT TO PLACES SITUATED WITHIN AN AREA WITH A RADIUS OF 480 KILOMETRES FROM NELSPOORT AND BACK TO THE PLACE WHERE THE PARTY WAS PICKED UP IN THE FIRST INSTANCE.

NELSPOORT

\*\*\*\*\*

FROM NELSPOORT TO BEAUFORT WEST AND BACK. FROM NELSPOORT TO SHELL ULTRA CITY THREE SISTERS AND BACK.

OP.5535845. (2) KUBULI KUTALA GRACE KG ID NO 5308090544083. (3) DISTRICT: GEORGE. POSTAL ADDRESS: SORMER HUIS 40, MARKSTRAAT, GEORGE, 6529. (4) NEW APPLICATION. (5) 1 X 15 PASSENGERS. (6) THE CONVEYANCE OF ORGANISED PARTIES. (7) AUTHORITY: PERSONE WAT HULLESELF EKSKLUSIEF MET BESLISTE VOORKEURE, IN 'N GROEP GEORGANISEER HET, OM 'N REIS TE ONDERNEEM NA 'N SEKERE BESTEMMING MET 'N GEMEENSKAPLIKE DOEL. DIE VERVOER VAN 'N GEORGANISEERDE GROEP PERSONE VANAF 40 SORMER HUIS MARKSTRAAT GEORGE, MET 'N RADIUS VAN 10 KILOMETER VANAF DIE OPTELPUNT OM PERSONE OP TE LAAI WAT UITSLUITLIK SAL REIS BINNE DIE GRENSE VAN DIE REPUBLIEK VAN SUID-AFRIKA NA:

1. DIE BYWONING VAN BEGRAFNISDIENSTE MET FAMILIELEDE
2. DIE BYWONING VAN SPORTBYEENKOMSTE, HETSY AS DEELNEMERS OF TOESKOUERS VAN DIESELFDE KLUB
3. KERKLIKE BYEENKOMSTE EN VERGADERINGS VAN DIESELFDE KERKGENOOTSAP
4. ENIGE VORM VAN VERMAAK OF ONTSPANNING WAARVAN DIE DOEL DIESELFDE IS
5. PERSONE WAT AS 'N GROEP PERIODIEK HUISWAARTS KEER VANAF GEORGE NA HUL ONDERSKEIE WOONPLEKKE VAN DIESELFDE DORP, STAD EN AREA, EN TERUG VAN WAAR HULLE IN DIE EERSTE PLEK OPGELAAI IS.

MET DIE UITSLUITLIKE DOEL DAT AL DIE PERSONE WAT VERVOER WORD NA DIESELFDE BESTEMMING BINNE DIE REPUBLIEK VAN SUID-AFRIKA SAL REIS, MET 'N GEMEENSKAPLIKE DOEL, EN TERUG SAL KEER NA DIE OORSPRONKLIKE OPTELPUNT. DIE DIENS SAL NIE INMENG MET ENIGE ANDER VERVOERDIENSTE IN DIE BETROKKE LANDDROSDISTRIKTE NIE, EN SAL NIE OP ENIGE TAXI STAANPLEK OF BUSHALTE STILHOU OF INMENG OP DERGELIKE ROETES VIR DIE DUUR VAN DIE REIS NIE. DIE DIENS WORD SLEGS GELEWER MET DEEGLIKE VOORAFBEPLANNING VIR 'N BEPAALDE GROEP MENSE MET INAGNEMING EN NAKOMING VAN ALLE VERVOER REGULASIES WAT VAN TOEPASSING MAG WEES OP DIE BETROKKE REIS.

OP.5535847. (2) KUBULI KUTALA GRACE KG ID NO 5308090544083. (3) DISTRICT: GEORGE. POSTAL ADDRESS: SORMER HUIS 40, MARKSTRAAT, GEORGE, 6529. (4) NEW APPLICATION. (5) 1 X 15 PASSENGERS. (6) THE CONVEYANCE OF ORGANISED PARTIES. (7) AUTHORITY:

PERSONE WAT HULLESELF EKSKLUSIEF MET BESLISTE VOORKEURE, IN 'N GROEP GEORGANISEER HET, OM 'N REIS TE ONDERNEEM NA 'N SEKERE BESTEMMING MET 'N GEMEENSKAPLIKE DOEL.

DIE VERVOER VAN 'N GEORGANISEERDE GROEP PERSONE VANAF 40 SORMER HUIS MARKSTRAAT GEORGE, MET 'N RADIUS VAN 10 KILOMETER VANAF DIE OPTELPUNT OM PERSONE OP TE LAAI WAT UITSLUITLIK SAL REIS BINNE DIE GRENSE VAN DIE REPUBLIEK VAN SUID-AFRIKA NA:

1. DIE BYWONING VAN BEGRAFNISDIENSTE MET FAMILIELEDE
2. DIE BYWONING VAN SPORTBYEENKOMSTE, HETSY AS DEELNEMERS OF TOESKOUERS VAN DIESELFDE KLUB
3. KERKLIKE BYEENKOMSTE EN VERGADERINGS VAN DIESELFDE KERKGENOOTSAP
4. ENIGE VORM VAN VERMAAK OF ONTSPANNING WAARVAN DIE DOEL DIESELFDE IS
5. PERSONE WAT AS 'N GROEP PERIODIEK HUISWAARTS KEER VANAF GEORGE NA HUL ONDERSKEIE WOONPLEKKE VAN DIESELFDE DORP, STAD EN AREA, EN TERUG VAN WAAR HULLE IN DIE EERSTE PLEK OPGELAAI IS.

MET DIE UITSLUITLIKE DOEL DAT AL DIE PERSONE WAT VERVOER WORD NA DIESELFDE BESTEMMING BINNE DIE REPUBLIEK VAN SUID-AFRIKA SAL REIS, MET 'N GEMEENSKAPLIKE DOEL, EN TERUG SAL KEER NA DIE OORSPRONKLIKE OPTELPUNT. DIE DIENS SAL NIE INMENG MET ENIGE ANDER VERVOERDIENSTE IN DIE BETROKKE LANDDROSDISTRIKTE NIE, EN SAL NIE OP ENIGE TAXI STAANPLEK OF BUSHALTE STILHOU OF INMENG OP DERGELIKE ROETES VIR DIE DUUR VAN DIE REIS NIE. DIE DIENS WORD SLEGS GELEWER MET DEEGLIKE VOORAFBEPLANNING VIR 'N BEPAALDE



GROEP MENSE MET INAGNEMING EN NAKOMING VAN ALLE VERVOER REGULASIES WAT VAN TOEPASSING MAG WEES OP DIE BETROKKE REIS.

OP.5536096. (2) SPOGTER JOHANNES MSUTU JM ID NO 5901156025086. (3) DISTRICT: GEORGE. POSTAL ADDRESS: P.O. BOX 3680, GEORGE INDUSTRIAL, GEORGE, 6530 C/O ISAYA STEMELA P O BOX 3680, GEORGE, 6530. (4) NEW APPLICATION. (5) 1 X 15 PASSENGERS. (6) THE CONVEYANCE OF TAXI PASSENGERS. (7) AUTHORITY: 880 THEMBALETHU - GEORGE

VANAF PUNTE GELEE BINNE DIE WOONGEBIED VAN THEMBALETHU, LANGS SANDKRAALWEG, LINKS IN NGAKANISTREET, REGS IN SANDKRAALWEG, LINKS NA NUWE, GEBIED SONDER STRAATNAME, LINKS IN SANDKRAALWEG, IN ALBERTSTRAAT, REGS IN CRADOCKSTRAAT, REGS IN TAXI STAANPLEK TE CRADOCKSTRAAT GEORGE EN TERUG OOR DIESELFDE ROETE OP VOORWAARDE DAT GEEN PASSASIER LANGS SANDKRAALWEG OPGETEL WORD NIE.

188 GEORGE - OUDTSHOORN

VANAF CRADOCKSTRAAT TAXI STAANPLEK, LINKS IN CRADOCKSTRAAT, REGS IN MARKSTRAAT, REGS IN YORKSTRAAT, LINKS IN LANGENHOVENWEG, BEWEEG DEUR OUTENIKWAPAS, LINKS NA OUDTSHOORN, VANUIT LANGENHOVENWEG, REGS IN HOOGSTRAAT, REGS IN VOORTREKKERWEG, LINKS IN ADDERLEYSTRAAT TOT BY TAXI STAANPLEK EN TERUG.

189 GEORGE - MOSSELBAAI

VANAF TAXI STAANPLEK GELEE IN CRADOCKSTRAAT, LINKS IN CRADOCKSTRAAT, REGS IN MARKSTRAAT, LINKS IN YORKSTRAAT, REGS N2, LINKS IN LINKSWEG, REGS IN LOUIS FOURIEWEG, LINKS IN GEORGEWEG, REGS IN KERKSTRAAT, LINKS IN MARSHSTRAAT, REGS IN ZIETSMANSTRAAT TOT BY TAXI STAANPLEK EN TERUG.

190 GEORGE - BEAUFORT WES

VANAF CRADOCK TAXI RANK, LINKS IN CRADOCKSTRAAT, REGS IN MARKSTRAAT, REGS IN YORKSTRAAT LINKS IN LANGENHOVENWEG, BEWEEG DEUR OUTENIKWAPAS, LINKS NA OUDTSHOORN, VANUIT LANGENHOVENWEG, REGS IN BARON VAN RHEEDESTRAAT SE ROBOT, REGUIT TOT BY R62, REGS IN N1, BEWEEG DAN IN DONKINSTRAAT, TOT BY DIE TAXISTAANPLEK GELEE TE DONKINSTRAAT, EN TERUG.

191 GEORGE - LADISMITH

FROM CRADOCK STREET GEORGE, JOIN WILLINGTON STREET, TURN LEFT TO HIBERNIA STREET, STRAIGHT TO R62 TO LANGHOVEN STREET AND RETURN RIGHT TO HIGH STREET AND TURN RIGHT AGAIN TO REGION STREET TO TAXI RANK AT OUDTSHOORN, JOIN R300 TO CALITZDORP TO RUITERS PADKAFEE IN ZOAR TO TAXI RANK IN KING STREET LADISMITH AND RETURN.

OP.5536344. (2) WITBOOI JAKOBUS J ID NO 6411225163081. (3) DISTRICT: OUDTSHOORN. POSTAL ADDRESS: PK VOLMOED POSBUS 408, KLIPLOKASIE, OUDTSHOORN, 6620 C/O J C JONES. (4) NEW APPLICATION. (5) 1 X 15 PASSENGERS. (6) THE CONVEYANCE OF TAXI PASSENGERS. (7) AUTHORITY: 695 OUDTSHOORN - OUDTSHOORN NOORD

VANAF TAXI STAANPLEK TE UNIEPLEIN OUDTSHOORN, IN BONDSTRAAT, IN ADDERLEYSTRAAT, IN ST. SAVIOURSTRAAT, IN BARON VAN THEEDESTRAAT, IN NOORDSTAAT, IN PARKWEG NOORD, OOR VOORTREKKERWEG, IN PARKWEG SUID IN RADEMEYERSTRAAT, OOR LANGENHOVENWEG, IN DASSIEWEG, IN 12DE LAAN, OM SIRKEL IN ZEBRAWEG, IN ARNOLD DE JAGER, RYLAAN OUDTSHOORN NOORD EN TERUG SOOS VOLG: IN PETUNIALAAN, IN ZEBRAWEG, IN DUIFLAAN, OM BRIDGETON SIRKEL, IN IMPALAWEG, IN POPLARSTRAAT, IN JACOBSTRAAT, IN QUARRYSTRAAT, IN JONESSTRAAT, IN MEULSTRAAT, IN ADDERLEYSTRAAT, IN BONDSTRAAT, IN TAXI STAANPLEK TE UNIEPLEIN OUDTSHOORN.

696 OUDTSHOORN - OUDTSHOORN NOORD

VANAF TAXI STAANPLEK TE UNIEPLEIN OUDTSHOORN, IN BONDSTRAAT, IN ADDERLEYSTRAAT, IN VOORTREKKERWEG, IN HEUNISSTRAAT, IN 5DE LAAN, IN ARNOLD DE JAGER TYLAAN, IN PETUNIALAAN, IN WEYERSLAAN, IN STUURMANSTRAAT, IN ARNOLD DE JAGER RYLAAN, IN PETUNIALAAN, IN WEYERSLAAN, IN STUURMANSTRAAT, IN ARNOLD DE JAGER RYLAAN, IN SYABONGASTRAAT, IN NEW LOOK OUDTSHOORN NOORD EN TERUG SOOS VOLG: IN 8STE LAAN, IN 18DE LAAN, IN ZEBRAWEG, IN DUIFLAAN, IN IMPALAWEG, IN POPLARSTRAAT, IN JACOBSONSTRAAT, IN VOORTREKKERWEG, IN ADDERLEYSTRAAT, IN BONDSTRAAT, IN TAXI STAANPLEK TE UNIEPLEIN OUDTSHOORN.

976 OUDTSHOORN - OUDTSHOORN NOORD

VANAF TAXI STAANPLEK TE NIEPLEIN BONDSTRAAT OUDTSHOORN, IN ADDERLEYSTRAAT, IN VOORTREKKERWEG, IN JACOBSONSTRAAT, IN POPLARSTRAAT, IN IMPALAWEG, IN DUIFLAAN, IN ZEBRAWEG, IN PETUNIALAAN, IN WEYERSLAAN, IN STUURMANSTRAAT, IN ARNOLD DE JAGER RYLAAN, IN 20STE LAAN, IN NEWLOOK OUDTSHOORN NOORD EN TERUG SOOS VOLG: IN DASSIEWEG, IN 17DE LAAN, IN GRYSDOKLAAN, IN ZEBRAWEG, IN SPRINGBOKWEG, IN VOORTREKKERWEG, IN HOOFSTRAAT, IN KERKSTRAAT, IN ADDERLEYSTRAAT, IN BONDSTRAAT, NA TAXI STAANPLEK TE UNIEPLEIN OUDTSHOORN.

781 OUDTSHOORN - OUDTSHOORN NOORD

\*\*\*\*\*

VANAF TAXI STAANPLEK TE NIEPLEIN, OUDTSHOORN NA PUNTE GELEE BINNE DIE MUNISIPALE GEBIED VAN OUDTSHOORN EN TERUG OP DIE VOORWAARDE DAT HIERDIE VERVOER OP HIERDIE ROETE SLEGS TUSSEN DIE VOLGENDE TYE MAG PLAASVIND: 1. MAANDAE TOT DONDERDAE TUSSEN 08H30 EN 12H00; 14H00 EN 16H30 EN 17H30 EN 07H30. 2. VRYDAE 08H30 TOT MAANDAE 07H00.  
978 OUDTSHOORN - WABOOMSKRAAL - GEORGE

\*\*\*\*\*

VANAF TAXI STAANPLEK TE UNIEPLEIN BONDSTRAAT OUDTSHOORN REGS IN ADDERLEYSTRAAT, REGS IN VOORTREKKERWEG, LINKS IN HOOFSTRAAT, LINKS IN LANGENHOVENWEG, IN N12, REGS IN ONBEKENDE GRONDPAD NA KLIPDRIF, DORINGRIVIER, PAARDEBOND, TERUG MET DIESELFDE PAD TOT BY R62, LANGS R62 REGS IN ONBEKENDE GRONDPAD TOT BY WABOOMSKRAAL, TERUG OP DIESELFDE PAS NA R62, LANGS R62, LINKS IN LANGENHOVENWEG, REGS IN HIBERNIASTRAAT, REGS IN CRADOCKSTRAAT TOT BY TAXI STAANPLEK TE GEORGE EN TERUG OOR DIESELFDE ROETE.  
982 OUDTSHOORN - MOSSELBAAI

\*\*\*\*\*

VANAF NIEPLEIN, OUDTSHOORN OOR ROBINSON PAS IN LOUIS FOURIELAAN, LINKS IN GEORGEWEG, REGS IN KERKSTRAAT, LINKS MARSHSTRAAT REGS IN ZIETMANSSTRAAT, REGS IN MATFIELDSTRAAT, IN ERNEST ROBINSONSTRAAT NA TAXI STAANPLEK TE MOSSELBAAI EN TERUG OOR DIESELFDE ROETE.  
D57 OUDTSHOORN - MATJIESRIVIER

\*\*\*\*\*

VANAF TAXI STAANPLEK TE UNIEPLEIN OUDTSHOORN, LINKS IN ADDERLEYSTRAAT, LINKS IN KERKSTRAAT, REGS IN BARON VAN RHEEDSTRAAT, LINKS IN R28 OOR BUFFELSDRIFT, SCHOEMANSHOEK EN GROOTKRAAL TOT BY POSKANTOOR MATJIESRIVIER EN TERUG OOR DIESELFDE ROETE.  
D60 OUDTSHOORN - VLAKTEPLAAS

\*\*\*\*\*

VANAF TAXI STAANPLEK TE NIEPLEIN OUDTSHOORN, REGS IN ADDERLEYSTRAAT, LINKS IN VOORTREKKERWEG, IN N12 NA DE RUST, IN BLOMNEKSTRAAT, IN SKOOLSTRAAT, IN RANDSTRAAT, IN SCHOEMANSTRAAT NA STAANPLEK IN SCHOEMANSTRAAT TE DE RUST IN RANDSTRAAT, IN SKOOLSTRAAT, IN BLOMNEKSTRAAT, IN N12, LANGS N12 NA STAANPLEK TE KLAARSTROOM, TERUG NA N12, LANGS N12 TOT BY VLAKTEPLAAS EN TERUG OOR DIESELFDE ROETE.  
D62 OUDTSHOORN - VOLMOED

\*\*\*\*\*

VANAF TAXI STAANPLEK TE UNIEPLEIN OUDTSHOORN, REGS IN VOORTREKKERWEG, LINKS IN LANGENHOVENWEG, REGS IN RADEMEYERSTRAAT, OOR WELGELUK, LINKS IN R328, REGS IN ONBEKENDE PAD NA LOKASIE TE VOLMOED EN TERUG OOR DIESELFDE ROETE.  
D58 OUDTSHOORN - DYSELSDORP

\*\*\*\*\*

VANAF TAXI STAANPLEK TE NUIE PLEIN OUDTSHOORN, REGS IN ADDERLEYSTRAAT, LINKS IN VOORTREKKERWEG, IN N12 NA DYSELSDORP, REGS IN DYSELSDORP, LANGS DYSELSDORP TOT BY GEMEENSKAPSAAL TE DYSELSDORP EN TERUG OOR DIESELFDE ROETE.

A98 OUDTSHOORN - CALITZDORP

\*\*\*\*\*

VANAF TAXI STAANPLEK TE UNIE PLEIN IN BONDSTRAAT OUDTSHOORN, REGS IN ADDERLEYSTRAAT, REGS IN VOORTREKKERWEG, IN R62 OOR DE HOOP, OOR WELBEDACT, OOR UITVLUGT, OOR WARMBAD NA TAXI STAANPLEK TE GEMEENSKAPSAAL CALITZDORP EN TERUG OOR DIESELFDE ROETE.

OP.5537479. (2) BOTHA BEN B ID NO 7008135261085. (3) DISTRICT: OUDTSHOORN. POSTAL ADDRESS: SWEATZSTRAAT 1129, DYSELSDORP, 6628. (4) NEW APPLICATION. (5) 1 X 30 PASSENGERS. (6) THE CONVEYANCE OF OTHER. (7) AUTHORITY:

VERVOER VAN LEERDERS OOR 'N RETOERAFSTAND VAN 53.4 KILOMETERS: TUSSEN HERMAN HUMAN PLAAS, BUFFELSKLIP, G.T. FERREIRA PLAAS, JAGERSRIVIER PLAAS, SNYBERG, SCHOLTZ STASIE, ROOILoop STASIE, LOPENDE RIVIER EN SMITH PLAAS ALFAFA) NA PRIMERE SKOOL VLAKTEPLAAS.

OP.5537480. (2) BOTHA BEN B ID NO 7008135261085. (3) DISTRICT: OUDTSHOORN. POSTAL ADDRESS: SWEATZSTRAAT 1129, DYSELSDORP, 6628. (4) NEW APPLICATION. (5) 1 X 31 PASSENGERS. (6) THE CONVEYANCE OF ORGANISED PARTIES. (7) AUTHORITY:

1. GEORGANISEERDE GROEPE EN HUL PERSOONLIKE BESITTINGS - VANAF DYSELSDORP NA PLEKKE GELEE BINNE 'N GEBIED MET 'N STRAAL VAN 480 KM VANAF HOOFPOSKANTOOR, DYSELSDORP EN TERUG NA DIE PLEK WAAR DIE GROEP IN DIE EERSTE INSTANSIE OPGELOOPE IS: ONDERWORPE AAN DIE UITDRUKLIKE VOORWAARDE DAT DIE VERVOER VAN SO 'N GROEP SLEGS ONDERNEEM MAG WORD INDIEN DIESELFDE GROEP AS 'N EENHEID DIE HEEN- EN TERUGREIS ONDERNEEM MET DIE UITSLUITLIKE GEMEENSKAPLIKE DOEL OM EEN OF MEER VAN DIE VOLGENDE BY TE WOON:

- (I) 'N TROUE;
- (II) 'N BEGRAFNIS;
- (III) 'N GODSDIENSTIGE BYEENKOMS;
- (IV) 'N SPORTBYEENKOMS, HETSY AS DEELNEMERS OF AS

TOESKOUERS;

- (V) 'N PIEKNIK OF ENIGE ANDER SOORTGELYKE VORM VAN GEORGANISEERDE VERMAAK OF ONTSPANNING.

## 2. SKOLIERE -

VANAF WITTRIVIER, BEAUFORT WEST OP DIE R29, KOUEVELD, AVONDRUS EN KLUESPLAAS EN MORESON NA PRIMERE SKOOL, KLAARSTROOM EN TERUG. HIERDIE MAGTIGING IS SLEGS GELDIG TERWYL DIE KONTRAK GELDIG IS.

OP.5537481. (2) BOTHA BEN B ID NO 7008135261085. (3) DISTRICT: OUDTSHOORN. POSTAL ADDRESS: SWEATZSTRAAT 1129, DYSELSDORP, 6628 C/O M.O.B.T.A. POSBUS 806, DAGAMASKOP, MOSSELBAAI, 6501. (4) NEW APPLICATION. (5) 1 X 15 PASSENGERS. (6) THE CONVEYANCE OF OTHER. (7) AUTHORITY: VERVOER VAN LEERDERS OR 'N TOTALE AFSTAND VAN 21 KILOMETRES: TUSSEN KLEINGELUK (C. DU PLESSIS) EN DIEPKLOOF NA PRIMERE SKOOL ROOIRIVIER.

OP.5537482. (2) SIHLOBO SITILANGA S ID NO 7102205830083. (3) DISTRICT: MOSSELBAAI. POSTAL ADDRESS: POSBUS 806, DAGAMASKOP, MOSSELBAY, 6501 C/O MOSSEL BAY TAXI ASSOCIATION P O BOX 806, DAGAMASKOP, MOSSEL BAY, 6501. (4) NEW APPLICATION. (5) 1 X 15 PASSENGERS. (6) THE CONVEYANCE OF TAXI PASSENGERS. (7) AUTHORITY:

858 MOSSEL BAY - MOSSEL BAY

\*\*\*\*\*

FROM THE TAXI RANK IN MOSSEL BAY TO POINTS WITHIN THE MUNICIPAL AREA OF MOSSEL BAY AND RETURN.

751 MOSSELBAAI - CIVIC PARK MOSSELBAAI

\*\*\*\*\*

VANAF TAXI STAANPLEK TE ERNEST ROBINSONSTRAAT MOSSELBAAI, REGS IN MATFIELDSTRAAT, LINKS IN MARSHSTRAAT, IN LOUIS FOURIEWEG, REGS IN MOSSELSTRAAT, LINKS IN BILL JEFFREY RYLAAN, REGS IN GUNTERSTRAAT, REGS IN ROMANSTRAAT, REGS IN SALERYLAAN, LINKS IN SADIENSTRAAT, LINKS IN COBSTRAT, IN BARRACUDA STRAAT, REGS IN GUNTERSTRAAT, REGS IN MARLINSTRAAT, REGS IN SAMPSONSTRAAT, LINKS IN DUTHIESTRAAT, REGS IN BILL JEFFREY RYLAAN, LINKS IN CROTZ RYLAAN, REGS IN CIVIC PARK MOSSELBAAI EN TERUG OOR DIESELFDE ROETE.

ROETES IS ONDERWORPE AAN DIE VOLGENDE VOORWAARDES:

\*\*\*\*\*

(A) DAT GEEN PASSASIERE BY ENIGE ANDER HUURMOTORSTAANPLEK OPGETEL MAG WORD NIE.

(B) DIE VOERTUIG MOET IN DIE NAAM VAN DIE APPLIKANT GEREKISTREET WEES.

(C) DIE HOUER VAN HIERDIE LISENSIE WORD BELET OM 'N OOREENKOMS AAN TE GAAN WAARKRAGTENS ENIGE ANDER PARTY GEMAGTIG WORD MAGTIGING VERLEEN DEUR HIERDIE LISENSIE.

(D) DIE VOLLEDIGE ROEE MOET BEDRYF WORD EN NIE SLEGS 'N GEDEELTE VAN DIE ROETE NIE.

I58 MOSSELBAAI - GEORGE

\*\*\*\*\*

VANAF MARLINSTRAAT, LINKS BILL JEFFREYLAAN, REGS LOUIS FOURIEWEG, REGS N2 NA KLEIN BRAKRIVIER NA GROOT BRAKRIVIER, NA BLANCO, NA GEORGE NA PACALTS DORP EN TERUG NA MOSSELBAAI.

J09 MOSSELBAAI - OUDTSHOORN

\*\*\*\*\*

VANAF MOSSELBAAI TAXI STAANPLEK DRAAI REGS IN MARSHSTRAAT, DRAAI REGS LOUIS FOURIEWEG, OOR ROBINSNPAS, DRAAI REGS IN VOORTREKKERSTRAAT, LINKS IN ADDERLEYSTRAAT, LINKS IN BONDSTRAAT TOT BY UNIEPLEIN TAXI STAANPLEK OUDTSHOORN EN TERUG OOR DIESELFDE ROETE.

OP.5537483. (2) SIHLOBO SITILANGA S ID NO 7102205830083. (3) DISTRICT: MOSSELBAAI. POSTAL ADDRESS: POSBUS 806, DAGAMASKOP, MOSSELBAY, 6501 C/O M.O.B.T.A. POSBUS 806, DAGAMASKOP, MOSSELBAAI, 6501. (4) NEW APPLICATION. (5) 1 X 15 PASSENGERS. (6) THE CONVEYANCE OF TAXI PASSENGERS. (7) AUTHORITY:

858 MOSSEL BAY - MOSSEL BAY

\*\*\*\*\*

FROM THE TAXI RANK IN MOSSEL BAY TO POINTS WITHIN THE MUNICIPAL AREA OF MOSSEL BAY AND RETURN.

751 MOSSELBAAI - CIVIC PARK MOSSELBAAI

\*\*\*\*\*

VANAF TAXI STAANPLEK TE ERNEST ROBINSONSTRAAT MOSSELBAAI, REGS IN MATFIELDSTRAAT, LINKS IN MARSHSTRAAT, IN LOUIS FOURIEWEG, REGS IN MOSSELSTRAAT, LINKS IN BILL JEFFREY RYLAAN, REGS IN GUNTERSTRAAT, REGS IN ROMANSTRAAT, REGS IN SALERYLAAN, LINKS IN SADIENSTRAAT, LINKS IN COBSTRAT, IN BARRACUDA STRAAT, REGS IN GUNTERSTRAAT, REGS IN MARLINSTRAAT, REGS IN SAMPSONSTRAAT, LINKS IN DUTHIESTRAAT, REGS IN BILL JEFFREY RYLAAN, LINKS IN CROTZ RYLAAN, REGS IN CIVIC PARK MOSSELBAAI EN TERUG OOR DIESELFDE ROETE.

ROETES IS ONDERWORPE AAN DIE VOLGENDE VOORWAARDES:

\*\*\*\*\*

(A) DAT GEEN PASSASIERE BY ENIGE ANDER HUURMOTORSTAANPLEK OPGETEL MAG WORD



- NIE.
- (B) DIE VOERTUIG MOET IN DIE NAAM VAN DIE APPLIKANT GEREKISTREET WEES.
- (C) DIE HOUER VAN HIERDIE LISENSIE WORD BELET OM 'N OOREENKOMS AAN TE GAAN WAARKRAGTENS ENIGE ANDER PARTY GEMAGTIG WORD MAGTIGING VERLEEN DEUR HIERDIE LISENSIE.
- (D) DIE VOLLEDIGE ROEE MOET BEDRYF WORD EN NIE SLEGS 'N GEDEELTE VAN DIE ROETE NIE.

I58 MOSSELBAAI - GEORGE

\*\*\*\*\*

VANAF MARLINSTRAAT, LINKS BILL JEFFREYLAAN, REGS LOUIS FOURIEWEG, REGS N2 NA KLEIN BRAKRIVIER NA GROOT BRAKRIVIER, NA BLANCO, NA GEORGE NA PACALTS DORP EN TERUG NA MOSSELBAAI.

J09 MOSSELBAAI - OUDTSHOORN

\*\*\*\*\*

VANAF MOSSELBAAI TAXI STAANPLEK DRAAI REGS IN MARSHSTRAAT, DRAAI REGS LOUIS FOURIEWEG, OOR ROBINSNPAS, DRAAI REGS IN VOORTREKKERSTRAAT, LINKS IN ADDERLEYSTRAAT, LINKS IN BONDSTRAAT TOT BY UNIEPLEIN TAXI STAANPLEK OUDTSHOORN EN TERUG OOR DIESELFDE ROETE.



**GOODWOOD**

***Address to which representations must be submitted: The Secretary, Local Road Transportation Board, Private Bag X8, Goodwood, 7460, and the respective applicant.***

***Adres waarheen vertoë gerig moet word: Die Sekretaris, Plaaslike Padvervoerraad, Privaat Sak X8, Goodwood, 7460, en die betrokke applikant.***

**Full particulars in respect of each application are open to inspection at the Local Road Transportation Board's Office, 5 Magnolia, Valencia Park, 1201.**

**Volle besonderhede ten opsigte van elke aansoek lê ter insae by die Plaaslike Padvervoerraad se Kantoor, Magnolia 5, Valencia Park, 1201.**

FROM/VAN: 2005-12-09  
FROM/VAN: N241

TO/TOT: 2005-12-09  
TO/TOT: N241

OP.2188244. (2) SWARTZ CHARLES JOSEPH CJ ID NO 4403235107085. (3) DISTRICT: GANYESA. POSTAL ADDRESS: 7 FAIRMEAD STREET, MATROOSFONTEIN, ELSIES RIVER, 7460 C/O MR B I MISKEY P.O. BOX 5577, TYGERVALLEY, 7530. (4) ADDITIONAL AUTHORITY, PERMIT NO. 1515921/3 FROM SWARTZ CHARLES JOSEPH CJ (15 X PASSENGERS, DISTRICT: GANYESA). (5) 1 X 15 PASSENGERS. (6) THE CONVEYANCE OF TAXI PASSENGERS. (7) AUTHORITY:

Permit No. 1515921/3

590 - ELSIES RIVER - MATROOSFONTEIN

\*\*\*\*\*

FROM TAXI RANK AT ELSIES RIVER TAXI TERMINUS ELSIES RIVER, RIGHT INTO CONSANI ROAD, LEFT INTO HALT ROAD, RIGHT INTO GRANDVIEW AVE, LEFT INTO NEPTUNE STREET, INTO FOREST DRIVE ACROSS OWEN ROAD INTO CIVIC WAY TO MATROOSFONTEIN TAXI RANK MATROOSFONTEIN AND RETURN AS FOLLOWS: INTO EMMS WAY, LEFT INTO FOUNTAIN WAY, RIGHT INTO OWEN ROAD, LEFT HALT ROAD TO ELSIES RIVER TERMINUS SUBJECT TO THE FOLLOWING CONDITIONS: (A) THAT NO PASSENGERS ARE PICKED UP AT ANY OTHER TAXI RANK. (B) THE VEHICLE MUST BE REGISTERED IN THE NAME OF THE LICENCE HOLDER. (C) THE HOLDER OF THIS LICENCE IS PROHIBITED FROM ENTERING INTO ANY AGREEMENT WHEREBY ANOTHER PARTY IS PERMITTED TO UNDERTAKE ROAD TRANSPORTATION FOR OWN GAIN UNDER AUTHORITY OF THIS LICENCE. (D) THE COMPLETE ROUTE MUST BE TRAVERSED AND NOT ONLY A PORTION OF IT. (E) THE LICENCE IS NOT TRANSFERABLE. (F) THE AUTHORITY IF REVIEWABLE AT ANY TIME.

ADDITIONAL AUTHORITY

-----  
CHARTER SERVICES:

-----  
FROM POINTS SITUATED WITHIN A RADIUS OF 20 KM FROM HOLDERS PLACE OF BUSINESS SITUATED AT 7 FAIRMEAD STREET, ELSIES RIVER TO POINTS SITUATED WITHIN THE BOUNDARIES OF THE REPUBLIC OF SOUTH AFRICA AND RETURN.

OP.2197471. (2) MAKELENI RICHARD R ID NO 5201016329087. (3) DISTRICT: WYNBERG. POSTAL ADDRESS: 8 NOQAWUDULA STREET, LITHA PARK, KHAYELITSHA, 7784. (4) NEW APPLICATION. (5) 1 X 23 PASSENGERS. (6) THE CONVEYANCE OF OTHER. (7) AUTHORITY: FROM PICK UP POINTS WITHIN A RADIUS OF 25KM FROM PLACE OF BUSINESS SITUATED AT 8 NOQAWUDULA STREET, LITHA PARK, KHAYELITSHA TO POINTS WITHIN THE RSA AND RETURN TO THE PLACE WHERE THE PARTY WAS PICKED UP IN THE FIRST INSTANCE.

OP.5511916. (2) SWARTZ CHARLES JOSEPH CJ ID NO 4403235107085. (3) DISTRICT: GANYESA. POSTAL ADDRESS: 7 FAIRMEAD STREET, MATROOSFONTEIN, ELSIES RIVER, 7460 C/O MR G J SPEELMAN P O BOX 328, ELSIES RIVER, 7490. (4) ADDITIONAL AUTHORITY, PERMIT NO. 1515921/3 FROM SWARTZ CHARLES JOSEPH CJ (15 X PASSENGERS, DISTRICT: GANYESA). (5) 1 X 15 PASSENGERS. (6) THE CONVEYANCE OF TAXI PASSENGERS. (7) AUTHORITY:

Permit No. 1515921/3

590 - ELSIES RIVER - MATROOSFONTEIN

\*\*\*\*\*

FROM TAXI RANK AT ELSIES RIVER TAXI TERMINUS ELSIES RIVER, RIGHT INTO CONSANI ROAD, LEFT INTO HALT ROAD, RIGHT INTO GRANDVIEW AVE, LEFT INTO NEPTUNE STREET, INTO FOREST DRIVE ACROSS OWEN ROAD INTO CIVIC WAY TO MATROOSFONTEIN TAXI RANK MATROOSFONTEIN AND RETURN AS FOLLOWS: INTO EMMS WAY, LEFT INTO FOUNTAIN WAY, RIGHT INTO OWEN ROAD, LEFT HALT ROAD TO ELSIES RIVER TERMINUS SUBJECT TO THE FOLLOWING CONDITIONS: (A) THAT NO PASSENGERS ARE PICKED UP AT ANY OTHER TAXI RANK. (B) THE VEHICLE MUST BE REGISTERED IN THE NAME OF THE LICENCE HOLDER. (C) THE HOLDER OF THIS LICENCE IS PROHIBITED FROM ENTERING INTO ANY AGREEMENT WHEREBY ANOTHER PARTY IS PERMITTED TO UNDERTAKE ROAD TRANSPORTATION FOR OWN GAIN UNDER AUTHORITY OF THIS LICENCE. (D) THE COMPLETE ROUTE MUST BE TRAVERSED AND NOT ONLY A PORTION OF IT. (E) THE LICENCE IS NOT TRANSFERABLE. (F) THE AUTHORITY IF REVIEWABLE AT ANY TIME.

366 ELSIES RIVER - PAROW

-----  
FROM TAXI RANK AT ELSIES RIVER TERMINUS ELSIES RIVER, RIGHT INTO CONSANI ROAD, RIGHT INTO HALT ROAD, RIGHT INTO VOORTREKKER ROAD, RIGHT INTO WEST ROAD TO HYPERAMA PAROW AND RETURN ALONG THE SAME ROUTE.

475 ELSIES RIVER - PAROW

-----  
FROM TAXI RANK AT TERMINUS ELSIESRIVER, RIGHT INTO CONSANI ROAD, LEFT INTO HALT ROAD, LEFT INTO OWEN ROAD, CROSS 35TH AVE, LEFT INTO DONEGAL AVE, RIGHT INTO BALVENIE AVE, LEFT INTO CONNAUGHT ROAD TO TAXI RANK AT

PAROW STATION SUBJECT TO THE CONDITION THAT NO PASSENGERS ARE PICKED UP AFTER LEAVING DONEGAL AVE.

OP.5513225. (2) MPHALO PATRICK LAMLA PL ID NO 6307165743082. (3) DISTRICT: CAPE TOWN. POSTAL ADDRESS: 26 TUGELA STREET, BONGWENI, KHAYELITSHA, 7785. (4) NEW APPLICATION. (5) 1 X 60 PASSENGERS. (6) THE CONVEYANCE OF PERSONS ON A PARTICULAR BUS ROUTE. (7) AUTHORITY: FROM STOCK ROAD, LANGA, GUGULETHU, NYANGA, BORCHARDS QUARRY ROAD, TURN INTO N2 ON ROUTE TO STRAND VIA PAARL, WORCESTER, BEAUFORT WEST VIA ABERDEEN, GRAAFF REINET, SOMERSET EAST, COOK HOUSE, BEDFORD, ADELAIDE, FORT BEAUFORT, KING WILLIAMS TOWN, EAST LONDON, QUEENSTOWN AND BACK VIA THE SAME ROUTE.

ROUTE 1:

FROM	10H00	12H00	14H00	16H00	18H00	20H00	22H00
PAARL	11H00	13H00	15H00	17H00	19H00	21H00	23H00
WORCESTER	12H30	14H30	16H30	18H30	20H30	22H30	24H30
LAINGSBURG	14H30	16H30	18H30	20H30	22H30	24H30	26H30
BEAUFORT WEST	16H30	18H30	20H30	22H30	24H30	26H30	28H30
ABERDEEN	18H00	20H00	22H00	24H00	26H00	28H00	30H00
GRAAF REINET	19H00	21H00	23H00	01H00	03H00	05H00	07H00
CRADOCK	21H00	23H00	01H00	03H00	05H00	07H00	09H00
TAKARSTAD	23H00	01H00	03H00	05H00	07H00	09H00	11H00
QUEENSTOWN	00H00	02H00	04H00	06H00	08H00	10H00	12H00

ROUTE 2:

BEAUFORT WEST	16H30	18H30	20H30	22H30	00H30	02H30	04H30
ABERDEEN	18H30	20H30	22H30	00H30	02H30	04H30	06H30
GRAAF REINET	19H30	21H30	23H30	01H30	03H30	05H30	07H30
MIDDELBURG	20H30	22H30	00H30	02H30	04H30	06H30	08H30
STEYNSBURG	22H30	00H30	02H30	04H30	06H30	08H30	10H30
MOLTENO	23H00	01H00	03H00	05H00	07H00	09H00	11H00
DORDRECHT	00H00	02H00	04H00	06H00	08H00	10H00	12H00
INDWE	01H00	02H00	05H00	07H00	09H00	11H00	13H00

ROUTE 3:

BEAUFORT WEST	16H30	18H30	20H30	22H30	00H30	02H30	04H30
THREE SISTERS	18H00	20H00	22H00	00H00	02H00	04H00	06H00
RICHMOND	19H00	21H00	23H00	01H00	03H00	05H00	07H00
HANOVER	21H00	23H00	01H00	03H00	05H00	07H00	09H00
COLESBERG	23H00	01H00	03H00	05H00	07H00	09H00	11H00
NOVELS POINT	00H00	02H00	04H00	07H00	08H00	10H00	12H00

ROUTE 4:

\*\*\*\*\*  
FROM BEAUFORT WEST TO KING WILLIAMS TOWN, IN KING WILLIAMS TOWN, LEFT INTO TCARTH CART ROAD, TURN LEFT INTO WALKER STREET, RIGHT INTO MARKET SQUARE BUS RANK BRIDGE STREET TO TAXI RANK TERMINUS OUT, TURN LEFT TO WALKER STREET, LEFT TO CART CART ROAD, TURN RIGHT TO N2 ON ROUTE TO EAST LONDON, TURN LEFT INTO VILLAGE PAST RSA BORDER ON ROUTE TO EAST LONDON, LEFT INTO AMALINDE DRIVE, MAIN ROAD, RIGHT INTO LEMON ROAD, TURN RIGHT OVER THE BRIDGE ON AZZALIA ROAD AND DRIVE PAST PARIMORE STATION, RIGHT TO DOUGLAS STREET HIGHWAY AND TURN LEFT TO THE TAXI RANK, OFF LOADED AT DUNCAN VILLAGE, AND PEPPER VILLE, TURN LEFT BACK TO , OFF LOAD AT DUNCAN VILLAGE, AND PEPPER VILLE, TURN LEFT BACK TO DOUGLAS SMITH HIGH WAY, LEFT INTO WINDRIDGE ROAD, PROCEED WITH WINDRIDGE ROAD AND OFF LOAD OPPOSITE NOBLES BUS SERVICE DEPOT BACK BY SAME ROUTE IN AN OPPOSITE DIRECTION.

ROUTE V:

\*\*\*\*\*  
FROM QUEENSTOWN TO BUTTERWORTH AND IDUTYWA TO UMTATA AND RETURN.

ROUTE 1:

FOLLOW THE SAME ROUTE TO BEAUFORT WEST THEN VIA ABERDEEN, GRAAF REINET, CRADOCK, TAKARSTAD, WHITTLESEA AND SADA TO HEWU AND RETURN VIA THE SAME ROUTE.

ROUTE 2:

FOLLOW THE SAME ROUTE TO BEAUFORT WEST THEN ALONG N1 TO COLESBERG, TURN RIGHT INTO R58 THE VIA ALI WAL NORTH TO HERSHEL / STERKS PRUIT AND RETURN.

ROUTE 1 - 2 ARE SUBJECT TO THE FOLLOWING CONDITIONS

\*\*\*\*\*  
I THAT THE HOLDER MAY DEVIATE FROM THE SPECIFIED ROUTE BY UP TO 75 KM TO ENABLE THE HOLDER TO DROP OFF AND PICK UP PASSENGERS CLOSER TO THEIR RESIDENCE IF AGREED APON  
II THAT ROUTES THROUGH TOWN AND CITIES WILL BE AS AGREED APON WITH THE RELAVANT AUTHORITIES.  
III SUBJECT TO THE CONDITION THAT THE TRIPS ALONG ALL OR PART OF THE ROUTE MAY BE UNDERTAKEN AS REQUIRED.  
TIME TABLE AS AND WHEN REQUIRED  
TARRIFS AS PER AGREEMENT  
PASSENGERS AND THEIR PERSONAL EFFECTS FREE OF CHARGE FROM POINTD SITUATED

WITHIN THE MAGISTREIAL DISTRICTS OF THE CAPE GOODWOOD, MITHELLS PLAIN, WYNBERG, SIMONSTOWN, STRAND, SOMERSET WEST, KUILSRIVER, STELENBOSCH, PAARL, BELLVILLE, WORCSTER, MALMESBURY, TULBAGH, CERES, WELLINGTON, GRABOUW

OP.5517163. (2) THOMAS DIRK D ID NO 5905205146082. (3) DISTRICT: PAARL. POSTAL ADDRESS: BEGONIASTRAAT 27, GROENHEUWEL, PAARL, 7646. (4) NEW APPLICATION. (5) 1 X 14 PASSENGERS. (6) THE CONVEYANCE OF TAXI PASSENGERS. (7) AUTHORITY:

SPILO PLATEX ROETES  
\*\*\*\*\*

ROETE 1:-  
\*\*\*\*\*

VANAF DROMMEDARISSTRAAT SPILO LINKS OOR JAN VAN RIEBEECKWEG IN MEAKERSTRAAT, REGS VAN DER STELSTRAAT, LINKS GEMSBOKSTRAAT, LINKS SPRINGBOKSTRAAT, REGS KUDUSTRAAT, LINKS KLIPBOKSTRAAT, REGS SPRINGBOKSTRAAT, REGS RIBBOKSTRAAT, LINKS VAN DER STELSTRAAT, LINKS MAGNOLIASTRAAT, REGS PONSETASTRAAT, LINKS DISASTRAAT, REGS ARUNSTRAAT, REGS LANTANASTRAAT, LINKS SOLOMONSTRAAT, LINKS HOOFMEISTESTRAAT, LINKS KLEIN DRAGENSTEINWEG, REGS GOETHAMSTRAAT, LINKS DESMORESTRAAT, LINKS AMSTELHOFBLAAN, REGS JAN GROETJESTRAAT, LINKS JAN FISKAALSTRAAT, LINKS BOKMAKIERIESTRAAT, REGS LINKS SUIKERBEKKIESTRAAT, LINKS KLEIN DRAGENSTEINWEG, REGS LLOYDSTRAAT, REGS SPESBONASTRAAT TERUG OP DIESELFDE ROETE.

ROETE 2:-  
\*\*\*\*\*

SPRINGBOKSTRAAT, REGS RIBBOKSTRAAT, LINKS VAN DER STELSTRAAT, LINKS MAGNOLIASTRAAT, LINKS STERELIZENSTRAAT, REGS ANDRERAASSTRAAT, REGS MAGNOLIASTRAAT, LINKS MAGNOLIASTRAAT, REGS HIBUSKUSSTRAAT, LINKS LANTANASTRAAT, REGS SOLOMONSTRAAT, LINKS KLEIN DRAGENSTEINWEG, LINKS LLOYDSTRAAT, REGS STEENKAMPSTRAAT, LINKS NIKKELSENSTRAAT, REGS STEENKAMPSTRAAT, LINKS LLOYDSTRAAT, LINKS KLEIN DRAGENSTEINWEG, REGS SUIKERBEKKIESTRAAT, REGS PIET MY VROU STRAAT, REGS OGIESSTRAAT, LINKS PIET MY VROU STRAAT, REGS AMSTELHOFBLAAN, REGS JAN FISKAALSTRAAT, LINKS JAN GROETJESTRAAT, REGS AMSTELHOFBLAAN, LINKS KLEIN DRAGENSTEINWEG, REGS SOLOMONSTRAAT, LINKS MAKIERSTRAAT, LINKS PAULUSSTRAAT, REGS FILDO MACKRIELSTRAAT, REGS KOLBESTRAAT, LINKS GERT THOMASSTRAAT, LINKS ANNA BENJAMINSTRAAT, REGS KLEIN DRAGENSTEINWEG, REGS JAN VAN RIEBEECKWEG, LINKS MEAKERSTRAAT, REGS DROMMEDARISSTRAAT TOT BY SPILO TERUG OP DIESELFDE ROETE.

ROETE 3:-  
\*\*\*\*\*

LANTANASTRAAT, REGS BOUGAARDTSTRAAT, LINKS SIEBRITSSTRAAT, REGS DOMPASTRAAT, REGS KEARNSSTRAAT, REGS BOUGAARDTSTRAAT, LINKS KLEIN DRAGENSTEINWEG, REGS MAASDORPSTRAAT, LINKS DESMORESTRAAT, REGS KANNARIESTRAAT, REGS DESMORESTRAAT, REGS AMSTELHOFBLAAN, REGS JAN FISKAALSTRAAT, REGS BOKMAKIERIESTRAAT, REGS SUIKERBEKKIESTRAAT, REGS PIET MY VROU STRAAT, REGS AMSTELHOFBLAAN, REGS KLEIN DRAGENSTEINWEG, LINKS LLOYDSTRAAT, LINKS SHIRASSTRAAT, REGS CLARESSTRAAT, REGS SHIRASSTRAAT, LINKS MAGNOLIASTRAAT, REGS VAN DER STELSTRAAT, REGS RIBBOKSTRAAT, LINKS SPRINGBOKSTRAAT, REGS GEMSBOKSTRAAT, REGS VAN DER STELSTRAAT, LINKS MEAKERSTRAAT OOR JAN VAN RIEBEECKWEG, REGS DROMMEDARISSTRAAT TOT BY SPILO TERUG OP DIESELFDE ROETE.

TYDTAFEL TOT VRYDAE  
\*\*\*\*\*

OGGEND OPTEL SKOFTE:	05H00	AFLAAI	06H00
	06H00		07H00
MIDDAG	13H00		14H00
	14H00		15H00
AAND	21H00		22H00
	22H00		23H00

SATERDAE TOT SONDAE  
\*\*\*\*\*

SATERDAE			
OGGEND OPTEL SKOFTE:	05H00	AFLAAI	06H00
AAND:	18H00		19H00
SONDAE			
OGGEND OPTEL SKOFTE	05H00	AFLAAI	06H00
MIDDAG:	14H00		15H00

OP.5522146. (2) NONGCAWULA DALIBUNGA ALFRED DA ID NO 6410185813081. (3) DISTRICT: WYNBERG. POSTAL ADDRESS: 14 ERICA AVENUE, WESTLAKE, 7945 C/O S A MASETI LOWER CROSS ROADS, PHILLIPI, 7110. (4) NEW APPLICATION. (5) 1 X 15 PASSENGERS. (6) THE CONVEYANCE OF TAXI PASSENGERS. (7) AUTHORITY: FROM WESTLAKE DRIVE, TURN LEFT TO JOIN M42 STRAIGHT TO M42 MAIN ROAD, TURN LEFT TO MAIN ROAD STRAIGHT TO RETREAT STATION AND RETURN. SAME ROUTES. FROM WESTLAKE DRIVE JOIN M42, TURN RIGHT VIA POLSMOORE PRISON JOIN TOKAI ROAD TURN LEFT VIA ZWAANSWYK TURN BACK TO TOKAI ROAD VIA BLUE ROUTE JOIN M42 MAIN ROAD TURN LEFT TO RETREAT AND TURN RIGHT TO RETREAT STATION AND RETURN THE SAME ROUTE.



FROM WESTLAKE DRIVE JOIN M42 TURN RIGHT VIA POLSMOORE PRISON CROSS TOKAI ROAD CONTINUE WITH M42 ROAD PASS LADIES MILE ROAD VIA PICK 'N PAY JOIN CONSTANTIA ROAD TURN LEFT TO WYNBERG TURN RIGHT TO STATION RETURN THE SAME ROUTE.

OP.5522449. (2) LUCAS WILLEM W ID NO 3512315072018. (3) DISTRICT: WORCESTER. POSTAL ADDRESS: 103 DURBAN STRAAT, WORCESTER, WORCESTER, 6850. (4) ADDITIONAL AUTHORITY, PERMIT NO. 509838/0 FROM LUCAS WILLEM W (11 X PASSENGERS, DISTRICT: WORCESTER). (5) 1 X 11 PASSENGERS. (6) THE CONVEYANCE OF TAXI PASSENGERS. (7) AUTHORITY:

Permit No. 509838/0

(I) BINNE 'N GEBIED MET 'N STRAAL VAN 50 KM VANAF MUNNIK SENTRUM, GREYSTRAAT, WORCESTER EN TERUG.

(II) TOEVALLIGE RITTE: VANAF MUNNIK ENJINSENTRUM, GREYSTRAAT WORCESTER NA PUNTE GELEE BINNE 'N GEBIED MET 'N STRAAL VAN 240 KM VANAF WORCESTER EN TERUG OP VOORWAARDE DAT OP DIE HEENREIS GEEN PASSASIER OPGELAAT WORD NADAT WORCESTER VERLAAT IS NIE EN OP DIE TERUGREIS GEEN PASSASIER AFGELAAT WORD VOORDAT WORCESTER BEREIK WORD NIE.

PUNTE (I) EN (II) ONDERWORPE AAN DIE VOLGENDE VOORWAARDE:

(A) GEEN PASSASIER BY ENIGE ANDER HUURMOTORSTAANPLEK OPGETEL MAG WORD NIE. (B) DIE VOERTUIG MOET IN DIE NAAM VAN DIE APPLIKANT GEREgistreer WEES. (C) DIE HOER VAN HIERDIE PERMIT WORD BELET OM 'N OOREENKOMS AAN TE GAAN WAARKRAGTENS ENIGE ANDER PARTY GEMAGTIG WORD OM VIR EIE GEWIN PADVERVOER TE ONDERNEEM KRAGTENS MAGTIGING VERLEEN DEUR HIERDIE PERMIT. BYKOMENDE MAGTIGING

#### ROETE 2

GEORGANISEERDE GESELSKAPPE SOOS RUGBY TOESKOUERS, BEGRAFNISSE, EN OF UITSTAPPIES VANAF DURBAN STRAAT 103 WORCESTER MET 'N RADIUS VAN 20KM NA PUNTE GELEE BINNE DIE PROVINSIE VAN DIE WES KAAP EN TERUG GEEN ANDER RANKS OF OPLAAT PUNTE SAL GEBRUIK WORD NIE.

#### ROETE 3

VANAF HOU AREA TULBAGH STRAAT WORCESTER, LINKS IN ADDERLEY STRAAT OOR HOOGSTRAAT TOT BY DURBAN STRAAT, REGS IN DURBAN STRAAT TOT IN RAWSONVILLE BY N1 AANSLUITING, LINKS IN N1 VIA DIE TONNEL, VIA PAARL VOORT MET N1, LINKS BY AFDRAAI DURBANVILLE/BELLVILLE OOR VOORTREKKER ROAD TOT BY STATION ROAD, LINKS IN STATION ROAD TOT ONDER DIE BRUG AFLAAT PUNT BELLVILLE NA WORCESTER.

OP DIESELFDE ROETE WEER TERUG NA HOU-AREA TULBAGH STRAAT, WORCESTER.

OP.5522735. (2) OPPERMAN MARLENE ANNE MA ID NO 6411010172081. POSTAL ADDRESS: P.O. BOX 22381, FISH HOEK, FISH HOEK, 7975 (4) REPLACEMENT( INC PASS 13-15), PERMIT NO. 1543024/0 FROM OPPERMAN MARLENE ANNE MA (13 X PASSENGERS, DISTRICT: SIMONSTAD).

Permit No. 1543024/0

533 - OCEAN VIEW - SUN VALLEY

\*\*\*\*\*

FROM TAXI RANK AT THE CORNER OF ALPHA ROAD AND ARRIES LANE OCEAN VIEW, RIGHT IN POLLUX WAY, LEFT INTO DRACO ROAD, RIGHT INTO GEMINI ROAD, LEFT INTO MILKY WAY, RIGHT INTO KOMMETJIE ROAD, LEFT INTO NOORDHOEK MAIN ROAD, LEFT INTO BULLER LOUW DRIVE, RIGHT INTO PICK 'N PAY CENTRE SUN VALLEY AND RETURN ALONG THE SAME ROUTE.

E66 - OCEAN VIEW - KOMMETJIE

\*\*\*\*\*

FROM TAXI RANK AT ARRIES AVE OCEAN VIEW, INTO VEGA CLOSE, INTO POLLUX WAY, LEFT INTO DRACO ROAD, RIGHT INTO GEMINI ROAD, LEFT INTO MILKY WAY, LEFT INTO KOMMETJIES ROAD, LEFT INTO TEUBES ROAD, LEFT INTO KIRSTEN ROAD KOMMETJIES AND RETURN ALONG THE SAME ROUTE.

E90 - OCEAN VIEW - NOORDHOEK

\*\*\*\*\*

FROM TAXI RANK IN ARRIE AVE OCEAN VIEW, INTO VEGA CLOSE, RIGHT IN POLLUX WAY, LEFT INTO DRACO ROAD, RIGHT INTO GEMINI WAY, LEFT INTO MILKY WAY, RIGHT INTO KOMMETJIE ROAD, ALONG KOMMETJIE ROAD, LEFT ONTO M64, LEFT AT ROBOT TO SUN VALLEY MALL, INTO SEBASTIAN ROAD, INTO HOUMOED ROAD, LEFT INTO NOORDHOEK ROAD, LEFT INTO AVONDHURST CRESCENT, RIGHT INTO BEACH ROAD, TO CUL DE SAC IN BEACH ROAD, NOORDHOEK AND RETURN ALONG THE SAME ROUTE.

E91 - OCEAN VIEW - MURDOCK VALLEY

\*\*\*\*\*

FROM TAXI RANK IN ARRIE AVE OCEAN VIEW, INTO VEGA CLOSE, RIGHT INTO POLLUX WAY, LEFT INTO DRACO ROAD, RIGHT INTO GEMINI WAY, LEFT INTO MILKY WAY, RIGHT INTO KOMMETJIE ROAD, ALONG KOMMETJIE ROAD, TO CIRCLE IN FISH HOEK, LEFT INTO MAIN ROAD, ALONG MAIN ROAD THROUGH IMONSTOWN TO LAXA ROAD MURDOCK VALLEY AND RETURN ALONG THE SAME ROUTE SUBJECT TO THE CONDITION THAT NO PASSENGERS ARE PICKED UP OR SET DOWN IN FISH HOEK.

ABOVE ROUTES SUBJECT TO THE FOLLOWING CONDITIONS:-  
\*\*\*\*\*

(A) THAT NO PASSENGERS ARE PICKED UP AT ANY OTHER TAXI RANK. (B) THE VEHICLE MUST BE REGISTERED IN THE NAME OF THE LICENCE HOLDER. (C) THE HOLDER OF THIS LICENCE IS PROHIBITED FROM ENTERING INTO ANY AGREEMENT WHEREBY ANOTHER PARTY IS PERMITTED TO UNDERTAKE ROAD TRANSPORTATION FOR OWN GAIN UNDER AUTHORITY OF THIS LICENCE. (D) THE COMPLETE ROUTE MUST BE TRAVERSED AND NOT ONLY A PORTION OF IT. (E) THE LICENCE IS NOT TRANSFERABLE. (F) THE AUTHORITY IS RIEVIEWABLE AT ANY TIME.

OP.5523801. (2) SAFIEDIEN JASMIENA J ID NO 5506270065080. (3) DISTRICT: CAPE TOWN. POSTAL ADDRESS: 11 DAGRAAD STRAAT, STRANDFONTEIN, MITCHELL'S PLAIN, 7789. (4) NEW APPLICATION. (5) 1 X 16 PASSENGERS. (6) THE CONVEYANCE OF TAXI PASSENGERS. (7) AUTHORITY:

A. TAXI PASSENGERS -  
C63 CAPE TOWN - HEIDEVELD

FROM TAXI RANK AT TOP DECK CAPE TOWN RAILWAY STATION CAPE TOWN, LEFT INTO OSWALD PIROW STREET, RIGHT INTO EASTERN BOULEVARD, INTO SETTLERS WAY, LEFT AT ATHLONE POWER STATION OFF-RAMP, INTO JAN SMUTS DRIVE, LEFT INTO KLIPFONTEIN ROAD, LEFT INTO CALENDULA STREET, RIGHT INTO DR ABDURAGHMAN AVENUE, INTO CORNFLOWER STREET, INTO BLOSSOM STREET, LEFT INTO KLIPFONTEIN ROAD, ALONG KLIPFONTEIN ROAD, LEFT INTO 5TH AVENUE, RIGHT INTO HEIDEVELD ROAD, RIGHT INTO ASCENSION ROAD, ACROSS DUINEFONTEIN ROAD, INTO BAMBOES STREET, RIGHT INTO LAINGSBURG ROAD, LEFT INTO JONKERSHOEK ROAD HEIDEVELD AND RETURN ALONG THE SAME ROUTE SUBJECT TO THE CONDITION THAT NO PASSENGERS ARE PICKED UP AT ANY RANK IN BRIDGETOWN. NO PICKING UP OF PASSENGERS WITHIN A 400 METRE RADIUS FROM ANY TAXI RANK IN HEIDEVELD.

C64 CAPE TOWN - BRIDGETOWN

FROM TAXI RANK AT TOP DECK CAPE TOWN RAILWAY STATION CAPE TOWN, LEFT INTO OSWALD PIROW STREET, RIGHT INTO EASTERN BOULEVARD, INTO SETTLERS WAY, LEFT AT ATHLONE POWER STATION OFF-RAMP, INTO JAN SMUTS DRIVE, LEFT INTO ELAND STREET, RIGHT INTO PROTEA STREET, LEFT INTO DR ABDURAGHMAN AVENUE, RIGHT INTO CROSS STREET, LEFT INTO SPRINGBOK STREET, LEFT INTO HICKORY STREET, RIGHT INTO DR ABDURAGHMAN AVENUE, BECOMING CORNFLOWER STREET, INTO BLOSSOM STREET, TILL KLIPFONTEIN ROAD AND RETURN TO CAPE TOWN TOP DECK AS FOLLOWS: LEFT INTO KLIPFONTEIN ROAD, LEFT INTO VANGUARD DRIVE, LEFT ONTO N2, DE WAAL DRIVE, EASTERN BOULEVARD LEFT INTO OSWALD PIROW STREET, RIGHT INTO TOP DECK, CAPE TOWN RAILWAY STATION. SUBJECT TO THAT NO PASSENGERS ARE PICKED UP ON ANY RANK IN BRIDGETOWN.

C65 CAPE TOWN - BRIDGETOWN

FROM TAXI RANK AT TOP DECK CAPE TOWN RAILWAY STATION CAPE TOWN, LEFT INTO OSWALD PIROW STREET, RIGHT INTO EASTERN BOULEVARD, INTO SETTLERS WAY, LEFT AT ATHLONE POWER STATION OFF-RAMP, INTO JAN SMUTS DRIVE, LEFT INTO ELAND STREET, RIGHT INTO PROTEA STREET, LEFT INTO DR ABDURAGHMAN AVENUE, RIGHT INTO CROSS STREET, LEFT INTO SPRINGBOK STREET, LEFT INTO HICKORY STREET, RIGHT INTO DR ABDURAGHMAN AVENUE, INTO CORNFLOWER STREET, INTO BLOSSOM STREET, INTO KLIPFONTEIN STREET TO BRIDGETOWN AND RETURN AS FOLLOWS: LEFT INTO KLIPFONTEIN ROAD, LEFT INTO VANGUARD DRIVE, LEFT ONTO N2, INTO DE WALL DRIVE, INTO EASTERN BOULEVARD, LEFT INTO OSWALD PIROW STREET, RIGHT INTO TOP DECK CAPE TOWN RAILWAY STATION CAPE TOWN SUBJECT TO THE CONDITION THAT NO PASSENGERS ARE PICKED UP AT ANY RANK IN BRIDGETOWN. NO PICKING UP OF PASSENGERS WITHIN A 400 METRE RADIUS FROM ANY TAXI RANK IN BRIDGETOWN.

36 CAPE TOWN - HEIDEVELD

FROM TAXI RANK AT TOP DECK CAPE TOWN RAILWAY STATION, LEFT INTO OSWALD PIROW ROAD, RIGHT INTO EASTERN BOULEVARD, INTO SETTLERS WAY TO HEIDEVELD TURN OFF, RIGHT INTO MODDERDAM ROAD, ALONG MODDERDAM ROAD, RIGHT INTO ASCENTION ROAD, INTO HEIDEVELD ROAD TO TAXI RANK AT HEIDEVELD AND RETURN.

211 CAPE TOWN - HEIDEVELD

FROM TAXI RANK AT TOP DECK, CAPE TOWN RAILWAY STATION, CAPE TOWN, RIGHT INTO OSWALD PIROW ROAD, LEFT INTO EASTERN BOULEVARD, ALONG EASTERN BOULEVARD TO SETTLERS WAY, ALONG SETTLERS WAY TO THE MODDERDAM ROAD OFF RAMP, PROCEED ALONG MODDERDAM ROAD WHICH BECOMES DUINEFONTEIN ROAD, RIGHT INTO ASCENSION ROAD, RIGHT INTO HEIDEVELD ROAD HEIDEVELD AND

RETURN AS FOLLOWS: LEFT INTO VANGUARD DRIVE, RIGHT INTO KLIPFONTEIN ROAD WHICH BECOMES DURBAN ROAD, RIGHT INTO MAIN ROAD MOWBRAY, ALONG MAIN ROAD WHICH BECOMES VICTORIA ROAD, BECOMING SIR LOWRY ROAD RIGHT INTO OSWALD PIROW ROAD, LEFT INTO TOP DECK, CAPE TOWN RAILWAY STATION, CAPE TOWN.  
448 CAPE TOWN STATION DECK - MANENBERG

FROM TOP DECK, RAILWAY STATION CAPE TOWN, LEFT INTO OSWALD PIROW, RIGHT INTO SETTLERS WAY, LEFT INTO MODDERDAM ROAD, RIGHT INTO DUINEFONTEIN ROAD, RIGHT INTO JORDAAN STREET, LEFT INTO RUIMTE ROAD, RIGHT INTO MANENBERG AVENUE, INTO GEORGE STREET, MANENBERG AND RETURN AS FOLLOWS: GEORGE STREET INTO MANENBERG AVENUE, LEFT INTO RUIMTE ROAD, RIGHT INTO JORDAAN STREET, LEFT INTO DUINEFONTEIN ROAD THROUGH OBSERVATORY, SALT RIVER, WOODSTOCK, INTO SIR LOWRY ROAD, RIGHT INTO OSWALD PIROW, LEFT INTO TOP DECK, CAPE TOWN RAILWAY STATION, CAPE TOWN.  
449 CAPE TOWN STATION DECK - MANENBERG

FROM TOP DECK RAILWAY STATION, CAPE TOWN, LEFT INTO OSWALD PIROW, RIGHT INTO EASTERN BOULEVARD, INTO SETTLERS WAY, LEFT INTO M5 FREEWAY, LEFT INTO RONDEBOSCH/RED CROSS TURN OFF WHICH BECOMES KLIPFONTEIN ROAD, ALONG KLIPFONTEIN ROAD THROUGH ATHLONE, GATESVILLE, RIGHT INTO DUINEFONTEIN ROAD, RIGHT INTO JORDAAN STREET, LEFT INTO RUIMTE ROAD, RIGHT INTO MANENBERG AVENUE, INTO GEORGE STREET, MANENBERG AND RETURN AS FOLLOWS: GEORGE STREET INTO MANENBERG AVENUE, LEFT INTO RUIMTE ROAD, RIGHT INTO JORDAAN STREET, LEFT INTO DUINEFONTEIN ROAD, LEFT INTO KLIPFONTEIN ROAD, ALONG KLIPFONTEIN ROAD WHICH BECOMES DURBAN ROAD, MOWBRAY, RIGHT INTO MAIN ROAD M4, ALONG MAIN ROAD THROUGH OBSERVATORY, SALT RIVER, WOODSTOCK, INTO SIR LOWRY ROAD, RIGHT INTO OSWALD PIROW, LEFT INTO TOP DECK, CAPE TOWN RAILWAY STATION, CAPE TOWN.  
298 CAPE TOWN - WALMER ESTATE

FROM TAXI RANK IN CORPORATION STREET, CAPE TOWN, RIGHT INTO DARLING STREET, INTO KEIZEGRACHT STREET, INTO CHESTER STREET, INTO CORPORATION ROAD INTO MOUNTAIN ROAD, WALMER ESTATE AND RETURN AS FOLLOWS: RIGHT INTO UPPER CAMBRIDGE STREET, RIGHT INTO MELBOURNE STREET, LEFT INTO DARLING STREET, RIGHT INTO CORPORATION STREET.  
343 CAPE TOWN - ORANJEZICHT

FROM TAXI RANK IN CORPORATION STREET, CAPE TOWN, RIGHT INTO DARLING STREET, RIGHT INTO BUITENKANT STREET, RIGHT INTO MYRTLES STREET, LEFT INTO BREDE STREET, RIGHT INTO PRINCE STREET, LEFT INTO UPPER ORANGE STREET, RIGHT INTO MONTROSE STREET, LEFT INTO MARMON STREET TO TERMINUS IN ORANJEZICHT AND RETURN AS FOLLOWS: LEFT INTO BREDA STREET, LEFT INTO SIDMOUTH STREET, RIGHT INTO GORGE ROAD, LEFT INTO BUITENKANT STREET, INTO CORPORATION STREET, CAPE TOWN.  
603 CAPE TOWN - BONTEHEUWEL

FROM TAXI RANK AT TOP DECK, CAPE TOWN RAILWAY STATION, LEFT INTO OSWALD PIROW ROAD, RIGHT INTO HERTZOG BOULEVARD EASTERN BOULEVARD, INTO N2 ALONG N2, INTO VANGUARD DRIVE, RIGHT INTO BLUEGUM STREET, RIGHT INTO BONTEHEUWEL AVENUE, ALONG BONTEHEUWEL AVENUE, RIGHT INTO JAKKALSVLEI AVENUE, BONTEHEUWEL AND RETURN.  
A01 CAPE TOWN - BONTEHEUWEL

FROM TAXI RANK AT TOP DECK, CAPE TOWN RAILWAY STATION, CAPE TOWN, LEFT INTO OSWALD PIROW ROAD, RIGHT INTO EASTERN BOULEVARD INTO SETTLERS WAY WHICH BECOMES N2, ALONG N2, LEFT AT VANGUARD DRIVE, RIGHT INTO BLUEGUM STREET, RIGHT INTO KIAAT ROAD, LEFT INTO BONTEHEUWEL AVENUE, LEFT INTO JAKKALSVLEI ROAD BONTEHEUWEL AND RETURN AS FOLLOWS: RIGHT INTO HONEYSUCKLE ROAD, RIGHT INTO BLUEGUM STREET, LEFT INTO VANGUARD DRIVE, RIGHT INTO KLIPFONTEIN ROAD, ALONG KLIPFONTEIN ROAD WHICH BECOMES DURBAN ROAD, RIGHT INTO MAIN ROAD MOWBRAY, ALONG MAIN ROAD WHICH BECOMES VICTORIA ROAD, INTO SIR LOWRY ROAD, RIGHT INTO OSWALD PIROW STREET, LEFT INTO TOP DECK, CAPE TOWN RAILWAY STATION, CAPE TOWN.  
A02 CAPE TOWN - BONTEHEUWEL

FROM TAXI RANK AT TOP DECK, CAPE TOWN RAILWAY STATION, CAPE TOWN, RIGHT INTO OSWALD PIROW STREET, LEFT INTO SIR LOWRY ROAD, INTO VICTORIA ROAD WHICH BECOMES MAIN ROAD, LEFT INTO SETTLERS WAY, LEFT ONTO BLACK RIVER PARK WAY, LEFT INTO KLIPFONTEIN ROAD, ALONG KLIPFONTEIN ROAD, LEFT INTO VANGUARD DRIVE, RIGHT INTO BLUEGUM STREET, RIGHT INTO BONTEHEUWEL AVENUE, RIGHT INTO JAKKALSVLEI ROAD BONTEHEUWEL AND RETURN AS FOLLOWS: LEFT INTO VANGUARD DRIVE, RIGHT INTO KLIPFONTEIN ROAD, RIGHT INTO BLACK RIVER PARK WAY, ONTO M5, LEFT ONTO N2, LEFT ONTO MOWBRAY OFF RAMP, RIGHT INTO MAIN ROAD WHICH BECOMES VICTORIA ROAD, INTO SIR LOWRY ROAD, RIGHT INTO OSWALD PIROW STREET, LEFT INTO TOP DECK, CAPE TOWN RAILWAY STATION CAPE TOWN.  
CAPE TOWN - ORANJEZICHT



FROM LOWER PLEIN STREET TAXI RANK INTO DARLING STREET, LEFT INTO ADDERLEY STREET LEFT INTO BUREAU STREET, RIGHT INTO PLEIN STREET WHICH BECOMES HATFIELD STREET, ALONG UPPER ORANGE, RIGHT INTO MONTROSE STREET, LEFT INTO MARMION STREET TO TERMINUS STREET, IN ORANJEZICHT AND RETURN AS FOLLOWS: DOWN MARMION STREET, RIGHT INTO MOLTENO STREET, LEFT INTO RAYDEN STREET, LEFT INTO HOFF STREET, LEFT INTO BUITENSINGEL, RIGHT INTO LOOP STREET, RIGHT INTO RIEBEECK STREET, INTO ADDERLEY STREET, LEFT INTO STRAND STREET AND RIGHT INTO LOWER PLEIN STREET.  
CAPE TOWN/CABLE WAY STATION

DEPART FROM TAXI RANK AT LOWER PLEIN STREET, TURN RIGHT INTO DARLING STREET, LEFT INTO ADDERLEY STREET WHICH RUNS INTO WALE STREET, LEFT INTO BUITENGRACHT STREET, ALONG BUITENGRACHT STREET WHICH BECOMES NEW CHURCH STREET, CONTINUE ALONG NEW CHURCH STREET WHICH BECOMES KLOOF NEK, LEFT INTO TAFELBERG ROAD TO LOWER TAFELBERG ROAD TO LOWER CABLE WAY AND RETURN.

OR  
DEPART FROM TAXI RANK AT LOWER PLEIN STREET, TURN RIGHT INTO BUREAU STREET, LEFT INTO ADDERLEY STREET WHICH BECOMES WALE STREET, LEFT INTO BUITENGRACHT STREET WHICH BECOMES NEW CHURCH STREET, CONTINUE ALONG NEW CHURCH STREET WHICH BECOMES KLOOF NEK, LEFT INTO TAFELBERG ROAD TO LOWER CABLE WAY AND RETURN DOWN TAFELBERG ROAD INTO KLOOF NEK ROAD WHICH BECOMES NEW CHURCH STREET WHICH BECOMES BUITENGRACHT STREET, CONTINUE TILL WALE STREET INTERSECTION, TURN RIGHT INTO WALE STREET THEN LEFT INTO KLOOF STREET TILL THE STRAND STREET INTERSECTION TURN RIGHT INTO STRAND STREET AND CONTINUE TILL LOWER PLEIN STREET, TURN RIGHT AND STOP AT THE TAXI RANK.  
CAPE TOWN - GARDENS

FROM TAXI RANK AT LOWER PLEIN STREET, RIGHT INTO DARLING STREET, LEFT INTO ADDERLEY STREET

OR  
CONTINUE UP PLEIN STREET, TURN RIGHT INTO BUREAU STREET, LEFT INTO ADDERLEY STREET, RIGHT INTO WALE STREET, LEFT INTO LONG STREET, ALONG LONG STREET WHICH BECOMES KLOOF STREET, RIGHT INTO BELLEVUE STREET, RIGHT INTO KEW STREET GARDENS, LEFT AND RETURN AS FOLLOWS: RIGHT INTO CONTANTIA STREET WHICH BECOMES FIRDALE STREET, RIGHT INTO RIEBEECK STREET, INTO ADDERLEY STREET, LEFT INTO STRAND STREET AND RIGHT INTO LOWER PLEIN STREET. MONTAGUE DRIVE, ALONG MONTAGUE DRIVE INTO SUMMER GREENS MAIN ROAD TO THE STATION AND RETURN INTO BOSMANSDAM ROAD, LEFT INTO KOEBERG ROAD, RIGHT INTO SECTION ROAD, LEFT INTO PAARDEN EILAND ROAD TO PAARDEN EILAND AND RETURN INTO SECTION ROAD, RIGHT INTO KOEBERG ROAD, RIGHT INTO VOORTREKKER ROAD, ALONG VOORTREKKER ROAD, INTO ALBERT STREET, LEFT INTO RUSSEL STREET, RIGHT INTO SIR LOWRY ROAD, RIGHT INTO OSWALD PIROW ROAD, LEFT TOP DECK, CAPE TOWN RAILWAY STATION.

CAPE TOWN STATION TOP DECK - FRANKDALE

FROM TOP DECK INTERCHANGE LEFT INTO OSWALD PIROW ROAD, AT LAST ROBOT TURN RIGHT INTO THE N1 FREEWAY CONTINUE TILL BROOKLYN TURN-OFF, TURN RIGHT INTO SECTION STREET AND THEN LEFT INTO KOEBERG ROAD, RIGHT INTO BOSMANSDAM ROAD, RIGHT INTO SUMMER GREENS MAIN ROAD TOWARDS CENTURY CITY AND RETURN ALONG MAIN ROAD, INTO RAILWAY ROAD, MONTAGUE GARDENS, LEFT INTO LINK ROAD, LEFT INTO MONTAGUE DRIVE, RIGHT INTO MARCONI ROAD, LEFT INTO MONTAGUE DRIVE, RIGHT INTO KOEBERG ROAD, ALONG KOEBERG ROAD, INTO POTSDAM ROAD, THROUGH KILLARNEY GARDENS, DU NOON, LEFT INTO N7, ALONG N7 PAST FRANKDALE AND MORNINGSTAR, RETURN AS FOLLOWS: LEFT INTO M19, ALONG M19 LEFT INTO WEST COAST ROAD, RIGHT INTO SANDOWN ROAD, TURN BACK INTO WEST COAST ROAD, RIGHT INTO OTTO DU PLESSIS DRIVE, LEFT INTO ZASTRON ROAD, RIGHT INTO ASCOT ROAD, INTO UNION ROAD, LEFT INTO BOUNDARY ROAD, RIGHT KOEBERG ROAD, RIGHT INTO VOORTREKKER ROAD, CONTINUE INTO ALBERT ROAD, LEFT INTO RUSSEL STREET RIGHT INTO SIR LOWRY ROAD, RIGHT INTO OSWALD PIROW LEFT ONTO TOP DECK, CAPE TOWN STATION.

L25 CAPE TOWN - SANDDRIFT - MONTAGUE GARDENS

DEPART CAPE TOWN STATION TOP DECK, TURN LEFT INTO OSWALD PIROW ROAD, PROCEED TILL THE LAST SET OF ROBOTS THEN TURN RIGHT TO PROCEED ALONG THE N1 UNTIL THE KOEBERG ROAD TURN OFF AT BROOKLYN, PROCEED ALONG KOEBERG ROAD, TURN RIGHT INTO BOSMANSDAM ROAD VIA SANDDRIFT, LEFT INTO MONTAGUE DRIVE, MONTAGUE GARDENS AND RETURN AS FOLLOWS: LEFT INTO FREEDOM ROAD OR RACE COURSE ROAD, LEFT INTO KOEBERG ROAD VIA CAMBRIDGE TAXI RANK, PROCEED ALONG KOEBERG ROAD TO CAPE TOWN AND TURN LEFT ONTO N1 AND PROCEED UNTIL OSWALD PIROW ROAD TURN OFF AND TURN ONTO THE TOP DECK, CAPE TOWN STATION.

OR  
PROCEED ALONG KOEBERG ROAD AND TURN RIGHT INTO VOORTREKKER ROAD CONTINUE INTO ALBERT ROAD, LEFT INTO RUSSEL STREET, RIGHT INTO SIR LOWRY ROAD RIGHT INTO OSWALD PIROW ROAD, LEFT INTO TOP DECK, CAPE TOWN STATION.  
L26 CAPE TOWN - MILNERTON

FROM TOP DECK TAXI RANK, LEFT INTO OSWALD PIROW AT ROBOT TURN RIGHT INTO THE N1 CONTINUE ALONG THE N1 UNTIL EXIT R27 ONTO MARINE DRIVE CONTINUE



THROUGH PAARDEN EILAND TURN RIGHT INTO SECTION STREET, THEN LEFT INTO KOEBERG ROAD

OR

TURN LEFT INTO KING STREET, RIGHT INTO VAN RIEBEECK STREET, LEFT INTO KOEBERG ROAD

OR

CONTINUE ALONG KINGS STREET, TURN RIGHT INTO JUSTIN ROAD, LEFT INTO KOEBERG ROAD AND PROCEED ALONG AS FOLLOWS: TURN LEFT INTO ZASTRON ROAD, LEFT INTO ASCOT ROAD, LEFT INTO LOXTON ROAD, RIGHT INTO KOEBERG ROAD VIA CAMBRIDGE TAXI RANK, PROCEED ALONG KOEBERG ROAD UNTIL VOORTREKKER ROAD TO MAITLAND STATION DROP OFF PASSENGERS AND RETURN TO CAPE TOWN VIA VOORTREKKER ROAD INTO ALBERT ROAD, LEFT INTO RUSSEL STREET, RIGHT INTO SIR LOWRY ROAD RIGHT INTO OSWALD PIROW ROAD, LEFT INTO TOP DECK, CAPE TOWN STATION TAXI INTERCHANGE.

OR

AT THE BROOKLYN OFF-RAMP TURN ONTO THE N1 AND PROCEED TO OSWALD PIROW STREET AND ONTO THE CAPE TOWN STATION TOP DECK TAXI INTERCHANGE.  
L27 CAPE TOWN TO TABLE VIEW

FROM CAPE TOWN STATION TOP DECK, LEFT AT OSWALD PIROW DRIVE INTO DOCK ROAD TO PAARDEN EILAND THEN INTO MARINE DRIVE RIGHT INTO BOUNDARY ROAD, LEFT INTO KOEBERG ROAD, LEFT INTO BLAAUWBERG ROAD TO PARKLANDS ESTATE, SUNNYDALE, TABLE VIEW LEFT OTTO DU PLESSIS DRIVE INTO MARINE DRIVE TO CAPE TOWN STATION TOP DECK.  
L28 CAPE TOWN TO KOEBERG POWER STATION

FROM CAPE TOWN STATION DECK, LEFT INTO OSWALD PIROW DRIVE, INTO DOCK ROAD AND OVER MARINE DRIVE, THROUGH PAARDEN EILAND RIGHT AT SECTION STREET, LEFT INTO KOEBERG ROAD, RIGHT AT BLAAUWBERG ROAD INTO TABLE VIEW BAYSIDE, CONTINUE TO OTTO DU PLESSIS DRIVE TO KOEBERG POWER STATION AND RETURN AS FOLLOWS: ONTO WEST COAST ROAD, LEFT INTO BLAAUWBERG ROAD, RIGHT KOEBERG ROAD, LEFT CORONATION ROAD, ROYAL OR VOORTREKKER ROAD, RIGHT STATION ROAD, VIA MAITLAND STATION THEN ONTO VOORTREKKER ROAD TOWARDS SALT RIVER ROAD TRAFFIC CIRCLE INTO ALBERT ROAD, LEFT INTO RUSSEL STREET, RIGHT INTO SIR LOWRY ROAD, RIGHT OSWALD PIROW DRIVE, LEFT INTO THE CAPE TOWN STATION DECK AND RETURN.  
CAPE TOWN TO SUMMER GREENS AND RETURN

FROM CAPE TOWN STATION TOP DECK, TURN LEFT INTO OSWALD PIROW STREET, AT OFF RAMP TO N1 TURN RIGHT AND PROCEED ALONG THE N1 TILL THE EXIT 10 FOR THE N7 CONTINUE ALONG N7 AND TURN LEFT INTO BOSMANS DAM ROAD AND LEFT INTO SUMMER GREENS DRIVE AND TERMINATE JOURNEY AT THE TAXI DROP OFF POINT AT 7 ELEVEN. RETURN TO CAPE TOWN AS FOLLOWS, PROCEED ALONG SUMMER GREENS DRIVE TURN RIGHT INTO MONTAGUE DRIVE LEFT INTO FREEDOM WAY, LEFT INTO KOEBERG ROAD, LEFT INTO VOORTREKKER ROAD, RIGHT INTO STATION ROAD DROP OFF PASSENGERS AT MAITLAND STATION AND RETURN TO VOORTREKKER ROAD INTO ALBERT ROAD, LEFT INTO RUSSEL STREET RIGHT INTO OSWALD PIROW STREET, TURN LEFT ONTO TOP DECK TAXI INTERCHANGE CAPE TOWN STATION.  
CAPE TOWN TO PHOENIX, JOE SLOVO, SUMMER GREENS CENTURY CITY SHUTTLE STOP AND RETURN

DEPART CAPE TOWN STATION TOP DECK, LEFT INTO OSWALD PIROW RIGHT ONTO THE N1, LEFT ONTO MARINE DRIVE AT EXIT R27 CONTINUE ALONG MARINE DRIVE THROUGH PAARDEN EILAND INTO OTTO DU PLESSIS DRIVE THEN TURN RIGHT INTO BORDER ROAD WHICH BECOMES ZASTRON STREET

OR

TURN RIGHT INTO LOXTON ROAD, LEFT INTO ASCOT ROAD INTO BORDER ROAD INTO ZASTRON STREET THEN LEFT INTO KOEBERG ROAD THEN RIGHT INTO SCHOOL STREET WHICH BECOMES MILKY WAY RIGHT INTO FREEDOM WAY RIGHT INTO MONTAGUE DRIVE INTO SUMMER GREENS DRIVE DROPPING PASSENGERS OFF ALONG THE WAY WITH THE JOURNEY TERMINATING AT 7 ELEVEN TAXI DROP OFF POIN IN SUMMER GREENS THE RETURN JOURNEY IS AS FOLLOWS: DEPART SUMMER GREENS INTO MONTAGUE DRIVE LEFT INTO FREEDOM WAY LEFT INTO KOEBERG ROAD TO N1 TURN-OFF TO CAPE TOWN STATION TAXI INTERCHANGE.  
CAPE TOWN - TABLE VIEW - MELKBOSSTRAND

DEPART CAPE TOWN STATION DECK LEFT INTO OSWALD PIROW, RIGHT ONTO THE N1, LEFT INTO SECTION STREET, LEFT INTO KINGS ROAD ALONG KINGS ROAD, RIGHT INTO WEMYSS STREET, LEFT INTO KOEBERG ROAD, LEFT INTO BOUNDARY ROAD OR LOXTON ROAD OR RACE COURSE ROAD, RIGHT INTO OTTO DU PLESSIS ROAD, RIGHT INTO BLAAUWBERG ROAD INTO SERVICE ROAD INTO MARINE CIRCLE, RIGHT INTO BEACH ROAD INTO PERLEMOEN STREET, LEFT INTO WAVE STREET, INTO OTTO DU PLESSIS DRIVE, ALONG OTTO DU PLESSIS DRIVE, TO MELKBOSSTRAND AND RETURN AS FOLLOWS: OTTO DU PLESSIS DRIVE, LEFT INTO BLAAUWBERG BOULEVARD, BAYSIDE CENTRE TABLE VIEW PICK-UP. POINT LEFT INTO RAATZ DRIVE INTO JANSEN AVENUE, LEFT INTO BLAAUWBERG ROAD, ALONG BLAAUWBERG ROAD, RIGHT KOEBERG ROAD, LEFT INTO FREEDOM ROAD, RETURN INTO KOEBERG ROAD, LEFT INTO TYGERHOF ROAD, RIGHT INTO DANIEL ROAD, INTO CHEPTOWE ROAD, RIGHT INTO GANNET ROAD, LEFT INTO

CLUCKMANN ROAD, LEFT INTO NAHUM ROAD, INTO WILLIAM MASON ROAD, LEFT INTO KOEBERG ROAD, ALONG KOEBERG ROAD, LEFT INTO PIET GROBELER ROAD, RIGHT INTO PRINCESS VOORTREKKER ROAD TO SALT RIVER CIRCLE INTO ALBERT ROAD, LEFT INTO RUSSEL STREET, RIGHT INTO SIR LOWRY ROAD RIGHT INTO OSWALD PIROW, LEFT INTO TOP DECK TAXI INTERCHANGE.  
CAPE TOWN - BROOKLYN, RUGB, CAMBRIDGE AND RETURN

DEPART CAPE TOWN STATION DECK, LEFT INTO OSWALD PIROW, RIGHT ONTO N1, LEFT INTO SECTION STREET, LEFT INTO KINGS ROAD, RIGHT INTO VAN RIEBEECK ROAD LEFT INTO KOEBERG ROAD,  
OR

CONTINUE ALONG KINGS ROAD, TURN INTO JUSTIN STREET, LEFT INTO KOEBERG ROAD, CONTINUE ALONG KOEBERG ROAD TILL CAMBRIDGE CENTRE POINT AND RETURN ALONG KOEBERG ROAD TO MAITLAND STATION TURN LEFT INTO CORONATION ROAD OR ROYAL ROAD OR VOORTREKKER ROAD, TURN RIGHT INTO STATION ROAD DROP OFF PASSENGERS AND RETURN EITHER VIA VOORTREKKER ROAD INTO ALBERT ROAD AT SALT RIVER TRAFFIC CIRCLE INTO ALBERT ROAD, LEFT INTO RUSSEL STREET, RIGHT INTO OSWALD PIROW STREET LEFT INTO CAPE TOWN STATION DECK TAXI INTERCHANGE.  
CAPE TOWN STATION DECK - MELKBOSSTRAND AND RETURN

FROM CAPE TOWN STATION TOP DECK LEFT INTO OSWALD PIROW AT ROBOTS TURN RIGHT INTO N1, LEFT INTO KOEBERG ROAD ALONG KOEBERG ROAD TOWARDS KILLARNEY, LEFT INTO BLAAUWBERG ROAD, ALONG BLAAUWBERG ROAD UNTIL OTTO DU PLESSIS TURN-OFF, RIGHT INTO OTTO DU PLESSIS ROAD, ALONG OTTO DU PLESSIS DRIVE, LEFT INTO SIR DAVID BAIRD DRIVE, CONTINUE TO OTTO DU PLESSIS DRIVE, CONTINUE ALONG OTTO DU PLESSIS DRIVE TOWARD MELKBOSSTRAND, ONTO M14, LEFT INTO MONTAGUE DRIVE, ALONG MONTAGUE DRIVE INTO SUMMER GREENS MAIN ROAD, TO THE STATION AND RETURN INTO BOSMANS DAM ROAD, LEFT INTO KOEBERG ROAD RIGHT INTO SECTION ROAD, LEFT INTO PAARDEN EILAND AND INTO SECTION ROAD, RIGHT INTO KOEBERG ROAD, RIGHT INTO VOORTREKKER ROAD, ALONG VOORTREKKER ROAD, INTO ALBERT STREET, LEFT INTO RUSSEL STREET, RIGHT INTO SIR LOWRY ROAD, RIGHT INTO OSWALD PIROW ROAD, LEFT INTO TOP DECK CAPE RAILWAY STATION.

OP.5523814. (2) ALEXANDER ADAM A ID NO 6104175102080. (3) DISTRICT: SIMONSTAD. POSTAL ADDRESS: 69 JUSTIN STREET, BROOKLYN, MAITLAND, 7405 C/O P.E.T.A. 62A SECOND AVENUE, RAVENSMEAD, 7490. (4) NEW APPLICATION. (5) 1 X 16 PASSENGERS. (6) THE CONVEYANCE OF TAXI PASSENGERS. (7) AUTHORITY: A. TAXI PASSENGERS -  
215: CAPE TOWN MAIN ROAD - CAMPS BAY

FROM TAXI RANK AT TOP DECK CAPE TOWN RAILWAY STATION, LEFT INTO OSWALD PIROW ROAD, LEFT INTO HERTZOG BOULEVARD, LEFT INTO HEERENGRACHT, RIGHT INTO HANS STRYDOM, LEFT INTO BUITENGRACHT STREET, RIGHT INTO SOMERSET ROAD WHICH BECOMES MAIN ROAD GREEN POINT, THROUGH SEA POINT TAKING RIGHT HAND FORK WHICH BECOMES REGENT STREET, LEFT INTO QUEENS ROAD, RIGHT INTO VICTORIA ROAD BANTRY BAY, CONTINUE ALONG VICTORIA ROAD THROUGH CLIFTON TO CAMPS BAY AND RETURN ALONG THE SAME ROUTE.

C63 CAPE TOWN - HEIDEVELD

FROM TAXI RANK AT TOP DECK CAPE TOWN RAILWAY STATION CAPE TOWN, LEFT INTO OSWALD PIROW STREET, RIGHT INTO EASTERN BOULEVARD, INTO SETTLERS WAY, LEFT AT ATHLONE POWER STATION OFF-RAMP, INTO JAN SMUTS DRIVE, LEFT INTO KLIPFONTEIN ROAD, LEFT INTO CALENDULA STREET, RIGHT INTO DR ABDURAGHMAN AVENUE, INTO CORNFLOWER STREET, INTO BLOSSOM STREET, LEFT INTO KLIPFONTEIN ROAD, ALONG KLIPFONTEIN ROAD, LEFT INTO 5TH AVENUE, RIGHT INTO HEIDEVELD ROAD, RIGHT INTO ASCENSION ROAD, ACROSS DUINEFONTEIN ROAD, INTO BAMBOES STREET, RIGHT INTO LAINGSBURG ROAD, LEFT INTO JONKERSHOEK ROAD HEIDEVELD AND RETURN ALONG THE SAME ROUTE SUBJECT TO THE CONDITION THAT NO PASSENGERS ARE PICKED UP AT ANY RANK IN BRIDGETOWN. NO PICKING UP OF PASSENGERS WITHIN A 400 METRE RADIUS FROM ANY TAXI RANK IN HEIDEVELD.

C64 CAPE TOWN - BRIDGETOWN

FROM TAXI RANK AT TOP DECK CAPE TOWN RAILWAY STATION CAPE TOWN, LEFT INTO OSWALD PIROW STREET, RIGHT INTO EASTERN BOULEVARD, INTO SETTLERS WAY, LEFT AT ATHLONE POWER STATION OFF-RAMP, INTO JAN SMUTS DRIVE, LEFT INTO ELAND STREET, RIGHT INTO PROTEA STREET, LEFT INTO DR ABDURAGHMAN AVENUE, RIGHT INTO CROSS STREET, LEFT INTO SPRINGBOK STREET, LEFT INTO HICKORY STREET, RIGHT INTO DR ABDURAGHMAN AVENUE, BECOMING CORNFLOWER STREET, INTO BLOSSOM STREET, TILL KLIPFONTEIN ROAD AND RETURN TO CAPE TOWN TOP DECK AS FOLLOWS:  
LEFT INTO KLIPFONTEIN ROAD, LEFT INTO VANGUARD DRIVE, LEFT ONTO N2, DE WAAL DRIVE, EASTERN BOULEVARD LEFT INTO OSWALD PIROW STREET, RIGHT INTO TOP

DECK, CAPE TOWN RAILWAY STATION.  
SUBJECT TO THAT NO PASSENGERS ARE PICKED UP ON ANY RANK IN BRIDGETOWN.  
C65 CAPE TOWN - BRIDGETOWN

FROM TAXI RANK AT TOP DECK CAPE TOWN RAILWAY STATION CAPE TOWN, LEFT INTO OSWALD PIROW STREET, RIGHT INTO EASTERN BOULEVARD, INTO SETTLERS WAY, LEFT AT ATHLONE POWER STATION OFF-RAMP, INTO JAN SMUTS DRIVE, LEFT INTO ELAND STREET, RIGHT INTO PROTEA STREET, LEFT INTO DR ABDURAGHMAN AVENUE, RIGHT INTO CROSS STREET, LEFT INTO SPRINGBOK STREET, LEFT INTO HICKORY STREET, RIGHT INTO DR ABDURAGHMAN AVENUE, INTO CORNFLOWER STREET, INTO BLOSSOM STREET, INTO KLIFONTEIN STREET TO BRIDGETOWN AND RETURN AS FOLLOWS: LEFT INTO KLIFONTEIN ROAD, LEFT INTO VANGUARD DRIVE, LEFT ONTO N2, INTO DE WALL DRIVE, INTO EASTERN BOULEVARD, LEFT INTO OSWALD PIROW STREET, RIGHT INTO TOP DECK CAPE TOWN RAILWAY STATION CAPE TOWN SUBJECT TO THE CONDITION THAT NO PASSENGERS ARE PICKED UP AT ANY RANK IN BRIDGETOWN. NO PICKING UP OF PASSENGERS WITHIN A 400 METRE RADIUS FROM ANY TAXI RANK IN BRIDGETOWN.  
36 CAPE TOWN - HEIDEVELD

FROM TAXI RANK AT TOP DECK CAPE TOWN RAILWAY STATION, LEFT INTO OSWALD PIROW ROAD, RIGHT INTO EASTERN BOULEVARD, INTO SETTLERS WAY TO HEIDEVELD TURN OFF, RIGHT INTO MODDERDAM ROAD, ALONG MODDERDAM ROAD, RIGHT INTO ASCENTION ROAD, INTO HEIDEVELD ROAD TO TAXI RANK AT HEIDEVELD AND RETURN.  
214 CAPE TOWN HIGH LEVEL ROAD - CAMPS BAY

FROM TAXI RANK AT TOP DECK CAPE TOWN RAILWAY STATION, LEFT INTO OSWALD PIROW ROAD, LEFT INTO HERTZOG BOULEVARD, LEFT INTO HEERENGRACHT, RIGHT INTO HANS STRYDOM, LEFT INTO BUITENGRACHT STREET, RIGHT INTO STRAND STREET, THROUGH DE WATERKANT, CONTINUE ALONG HIGH LEVEL ROAD, RIGHT INTO DE AVE, LEFT INTO KLOOF ROAD, RIGHT INTO FIR ROAD, LEFT INTO BROMPTON ROAD WHICH BECOMES RAVINE ROAD, RIGHT INTO VICTORIA ROAD, CONTINUE ALONG VICTORIA ROAD THROUGH BANTRY BAY, CLIFTON TO CAMPS BAY AND RETURN.  
216 CAPE TOWN KLOOF ROAD - CAMPS BAY

FROM TAXI RANK AT TOP DECK CAPE TOWN RAILWAY STATION, LEFT INTO OSWALD PIROW ROAD, LEFT INTO HERTZOG BOULEVARD, LEFT INTO HEERENGRACHT, RIGHT INTO HANS STRYDOM, LEFT INTO BUITENGRACHT STREET, NEW CHURCH STREET, OVER KLOOF NEK TO CAMPS BAY DRIVE, ALONG CAMPS BAY DRIVE TO VICTORIA ROAD THROUGH BANTRY BAY, CLIFTON TO CAMPS BAY AND RETURN.  
217 CAPE TOWN WESTERN BOULEVARD - CAMPS BAY

FROM TAXI RANK AT TOP DECK CAPE TOWN RAILWAY STATION, LEFT INTO OSWALD PIROW ROAD, LEFT INTO HERTZOG BOULEVARD, LEFT INTO HEERENGRACHT, RIGHT INTO HANS STRYDOM, ALONG PORT ROAD, WHICH BECOMES WESTERN BOULEVARD, WHICH BECOMES BEACH ROAD, THROUGH THREE ANCHOR BAY, CONTINUE ALONG BEACH ROAD, LEFT INTO QUEENS ROAD, RIGHT INTO VICTORIA ROAD, THROUGH BANTRY BAY, CLIFTON TO CAMPS BAY AND RETURN.  
D48 CAPE TOWN - SEA POINT

FROM TAXI RANK AT TOP DECK, CAPE TOWN RAILWAY STATION, CAPE TOWN, RIGHT INTO OSWALD PIROW STREET, RIGHT INTO SIR LOWRY ROAD, INTO DARLING STREET, RIGHT INTO BUITENKANT STREET, LEFT INTO STRAND STREET, RIGHT INTO ROSE STREET, WATERKANT STREET, RIGHT INTO CHIAPPINI STREET, LEFT INTO SOMERSET ROAD, INTO MAIN ROAD, GREEN POINT ALONG MAIN ROAD, INTO REGENT STREET, SEA POINT TO THE CIRCLE IN SEA POINT AND RETURN TO STATION TOP DECK ALONG THE SAME FORWARD JOURNEY ROUTE.  
625 CAPE TOWN - CAMPS BAY

FROM TAXI RANK AT TOP DECK, CAPE TOWN RAILWAY STATION, CAPE TOWN RIGHT INTO OSWALD PIROW STREET, RIGHT INTO SIR LOWRY ROAD, INTO DARLING STREET, RIGHT INTO ADDERLEY STREET, PICK UP AT WOOLWORTHS ONLY, LEFT INTO STRAND STREET, RIGHT INTO CHIAPPINI STREET, LEFT INTO WATERKANT STREET, RIGHT INTO HUDSON STREET, LEFT INTO SOMERSET ROAD, INTO MAIN ROAD, ALONG MAIN ROAD LEFT INTO QUEENS ROAD, RIGHT INTO VICTORIA ROAD, ALONG VICTORIA ROAD TO TAXI RANK IN MAIN ROAD CAMPS BAY AND RETURN.  
211 CAPE TOWN - HEIDEVELD

FROM TAXI RANK AT TOP DECK, CAPE TOWN RAILWAY STATION,



CAPE TOWN, RIGHT INTO OSWALD PIROW ROAD, LEFT INTO EASTERN BOULEVARD, ALONG EASTERN BOULEVARD TO SETTLERS WAY, ALONG SETTLERS WAY TO THE MODDERDAM ROAD OFF RAMP, PROCEED ALONG MODDERDAM ROAD WHICH BECOMES DUINEFONTEIN ROAD, RIGHT INTO ASCENSION ROAD, RIGHT INTO HEIDEVELD ROAD HEIDEVELD AND RETURN AS FOLLOWS: LEFT INTO VANGUARD DRIVE, RIGHT INTO KLIPFONTEIN ROAD WHICH BECOMES DURBAN ROAD, RIGHT INTO MAIN ROAD MOWBRAY, ALONG MAIN ROAD WHICH BECOMES VICTORIA ROAD, BECOMING SIR LOWRY ROAD RIGHT INTO OSWALD PIROW ROAD, LEFT INTO TOP DECK, CAPE TOWN RAILWAY STATION, CAPE TOWN.  
101 CAPE TOWN - WYNBERG

FROM TAXI RANK AT TOP DECK, CAPE TOWN RAILWAY STATION, RIGHT INTO OSWALD PIROW ROAD, LEFT INTO SIR LOWRY ROAD, ALONG SIR LOWRY ROAD WHICH BECOMES VICTORIA ROAD, WHICH BECOMES MAIN ROAD AND RETURN.  
102 CAPE TOWN - HIGH LEVEL ROAD - HOUT BAY

FROM TAXI RANK AT TOP DECK, CAPE TOWN RAILWAY STATION, LEFT INTO OSWALD PIROW ROAD, LEFT INTO HERTZOG BOULEVARD, LEFT INTO HEERENGRACHT, RIGHT INTO HANS STRYDOM, LEFT INTO BUITENKANT STREET, RIGHT INTO STRAND STREET, THROUGH DE WATERKANT, CONTINUE ALONG HIGH LEVEL ROAD, RIGHT INTO DE AVENUE, LEFT INTO FIR ROAD, LEFT INTO BROMPTON ROAD, WHICH BECOMES RAVINE ROAD, RIGHT INTO VICTORIA ROAD, CONTINUE ALONG VICTORIA ROAD THROUGH BANTRY BAY, CLIFTON, CAMPS BAY, BAKOVEN, PASSING LLANDUDNO, CONTINUE ALONG M6 TO HOUT BAY AND RETURN.  
103 CAPE TOWN - MAIN ROAD - HOUT BAY

FROM TAXI RANK AT TOP DECK, CAPE TOWN RAILWAY STATION, LEFT INTO OSWALD PIROW ROAD, LEFT INTO HERTZOG BOULEVARD, LEFT INTO HEERENGRACHT, RIGHT INTO HANS STRYDOM, LEFT INTO BUITENKANT STREET, RIGHT INTO SOMERSET ROAD, WHICH BECOMES MAIN ROAD, GREEN POINT, THROUGH SEA POINT, TAKING RIGHT HAND FORK WHICH IS REGENT STREET, LEFT INTO QUEENS ROAD, RIGHT INTO VICTORIA ROAD BANTRY BAY, CONTINUE ALONG VICTORIA ROAD THROUGH CLIFTON, CAMPS BAY, BAKOVEN, PASSING LLANDUDNO CONTINUE ALONG M6 TO HOUT BAY HARBOUR AND RETURN.  
104 CAPE TOWN - KLOOF ROAD - HOUT BAY

FROM TAXI RANK AT TOP DECK, CAPE TOWN RAILWAY STATION, LEFT INTO OSWALD PIROW ROAD, LEFT INTO HERTZOG BOULEVARD, LEFT INTO HEERENGRACHT, RIGHT INTO HANS STRYDOM, LEFT INTO BUITENKANT STREET, CONTINUE ALONG NEW CHURCH STREET, OVER KLOOF NECK TO CAMPS BAY DRIVE, ALONG CAMPS BAY DRIVE TO VICTORIA DRIVE THROUGH BANTRY BAY, CLIFTON, CAMPS BAY, BAKOVEN, PASSING LLANDUDNO, CONTINUE ALONG M6 TO HOUT BAY HARBOUR AND RETURN.  
105 CAPE TOWN - WESTERN BOULEVARD - HOUT BAY

FROM TAXI RANK AT TOP DECK, CAPE TOWN RAILWAY STATION, LEFT INTO OSWALD PIROW ROAD, LEFT INTO HERTZOG BOULEVARD, LEFT INTO HEERENGRACHT, RIGHT INTO HANS STRYDOM, ALONG PORT ROAD WHICH BECOMES WESTERN BOULEVARD, WHICH BECOMES BEACH ROAD THROUGH THREE ANCHOR BAY, CONTINUE ALONG BEACH ROAD, LEFT INTO QUEENS ROAD, RIGHT INTO VICTORIA ROAD, THROUGH BANTRY BAY, CLIFTON, CAMPS BAY, BAKOVEN, PASSING LLANDUDNO CONTINUE ALONG M6 TO HOUT BAY HARBOUR AND RETURN.  
448 CAPE TOWN STATION DECK - MANENBERG

FROM TOP DECK, RAILWAY STATION CAPE TOWN, LEFT INTO OSWALD PIROW, RIGHT INTO SETTLERS WAY, LEFT INTO MODDERDAM ROAD, RIGHT INTO DUINEFONTEIN ROAD, RIGHT INTO JORDAAN STREET, LEFT INTO RUIMTE ROAD, RIGHT INTO MANENBERG AVENUE, INTO GEORGE STREET, MANENBERG AND RETURN AS FOLLOWS: GEORGE STREET INTO MANENBERG AVENUE, LEFT INTO RUIMTE ROAD, RIGHT INTO JORDAAN STREET, LEFT INTO DUINEFONTEIN ROAD THROUGH OBSERVATORY, SALT RIVER, WOODSTOCK, INTO SIR LOWRY ROAD, RIGHT INTO OSWALD PIROW, LEFT INTO TOP DECK, CAPE TOWN RAILWAY STATION, CAPE TOWN.  
449 CAPE TOWN STATION DECK - MANENBERG

FROM TOP DECK RAILWAY STATION, CAPE TOWN, LEFT INTO OSWALD PIROW, RIGHT INTO EASTERN BOULEVARD, INTO SETTLERS WAY, LEFT INTO M5 FREEWAY, LEFT INTO RONDEBOSCH/RED CROSS TURN OFF WHICH BECOMES KLIPFONTEIN ROAD, ALONG KLIPFONTEIN ROAD THROUGH ATHLONE, GATESVILLE, RIGHT INTO DUINEFONTEIN ROAD, RIGHT INTO JORDAAN STREET, LEFT INTO RUIMTE ROAD, RIGHT INTO MANENBERG AVENUE, INTO GEORGE STREET, MANENBERG AND RETURN AS FOLLOWS: GEORGE STREET INTO MANENBERG AVENUE, LEFT INTO RUIMTE ROAD, RIGHT INTO JORDAAN STREET, LEFT INTO DUINEFONTEIN ROAD, LEFT INTO KLIPFONTEIN ROAD, ALONG KLIPFONTEIN ROAD WHICH BECOMES DURBAN ROAD, MOWBRAY, RIGHT INTO MAIN ROAD M4, ALONG MAIN ROAD THROUGH OBSERVATORY, SALT RIVER, WOODSTOCK, INTO SIR LOWRY ROAD, RIGHT INTO OSWALD PIROW, LEFT INTO TOP DECK, CAPE TOWN RAILWAY STATION, CAPE TOWN.  
624 CAPE TOWN - WYNBERG

FROM TAXI RANK AT TOP DECK, CAPE TOWN RAILWAY STATION, CAPE TOWN, LEFT INTO OSWALD PIROW STREET, RIGHT INTO EASTERN BOULEVARD, ONTO M3, ALONG M3, LEFT INTO KLIPPER ROAD, RIGHT INTO NEWLANDS AVENUE, LEFT INTO DEAN STREET, RIGHT INTO MAIN ROAD, ALONG MAIN ROAD THROUGH NEWLANDS, CLAREMONT, KENILWORTH ROAD, RIGHT INTO THOMAS ROAD, RIGHT INTO TAXI RANK AT WYNBERG RAILWAY STATION, WYNBERG AND RETURN.  
22 CAPE TOWN - HOUT BAY

FROM CAPE TOWN STATION TOP DECK, LEFT INTO OSWALD PIROW ROAD, LEFT INTO HERTZOG BOULEVARD, LEFT INTO ADDERLEY STREET, LEFT INTO HANS STRYDOM, LEFT INTO BUITENGRACHT STREET, RIGHT INTO SOMERSET ROAD, WHICH BECOMES MAIN ROAD, ALONG MAIN ROAD THROUGH GREEN POINT, SEA POINT, BANTRY BAY, CLIFTON, VICTORIA ROAD, CAMPS BAY, BAKOVEN TO HOUT BAY AND RETURN.  
243 CAPE TOWN VIA M3 - WYNBERG

FROM TAXI RANK AT TOP DECK, CAPE TOWN RAILWAY STATION, LEFT INTO OSWALD PIROW ROAD, RIGHT INTO EASTERN BOULEVARD, ALONG EASTERN BOULEVARD TAKING THE M3, LEFT AT WOLSAC DRIVE RONDEBOSCH, RIGHT INTO MAIN ROAD RONDEBOSCH, ALONG MAIN ROAD THROUGH RONDEBOSCH, NEWLANDS, CLAREMONT, HARFIELD, KENILWORTH TO WYNBERG, LEFT AT CHURCH STREET WYNBERG TO TAXI RANK AT WYNBERG RAILWAY STATION AND RETURN.  
297 CAPE TOWN - VREDEHOEK

FROM TAXI RANK AT CORPORATION STREET, CAPE TOWN, RIGHT INTO BUITENKANT STREET, LEFT INTO DAVENPORT ROAD, LEFT ST JAMES STREET, RIGHT CHELMSFORD STREET, DISA PARK, VREDEHOEK AND RETURN AS FOLLOWS: INTO DEER PARK DRIVE, INTO HIGHLANDS AVENUE, INTO BUITENKANT STREET, LEFT INTO ALBERTUS STREET, RIGHT INTO CORPORATION STREET.  
298 CAPE TOWN - WALMER ESTATE

FROM TAXI RANK IN CORPORATION STREET, CAPE TOWN, RIGHT INTO DARLING STREET, INTO KEIZEGRACHT STREET, INTO CHESTER STREET, INTO CORPORATION ROAD INTO MOUNTAIN ROAD, WALMER ESTATE AND RETURN AS FOLLOWS: RIGHT INTO UPPER CAMBRIDGE STREET, RIGHT INTO MELBOURNE STREET, LEFT INTO DARLING STREET, RIGHT INTO CORPORATION STREET.  
343 CAPE TOWN - ORANJEZICHT

FROM TAXI RANK IN CORPORATION STREET, CAPE TOWN, RIGHT INTO DARLING STREET, RIGHT INTO BUITENKANT STREET, RIGHT INTO MYRTLES STREET, LEFT INTO BREDE STREET, RIGHT INTO PRINCE STREET, LEFT INTO UPPER ORANGE STREET, RIGHT INTO MONTROSE STREET, LEFT INTO MARMON STREET TO TERMINUS IN ORANJEZICHT AND RETURN AS FOLLOWS: LEFT INTO BREDAS STREET, LEFT INTO SIDMOUTH STREET, RIGHT INTO GORGE ROAD, LEFT INTO BUITENKANT STREET, INTO CORPORATION STREET, CAPE TOWN.  
603 CAPE TOWN - BONTEHEUWEL

FROM TAXI RANK AT TOP DECK, CAPE TOWN RAILWAY STATION, LEFT INTO OSWALD PIROW ROAD, RIGHT INTO HERTZOG BOULEVARD EASTERN BOULEVARD, INTO N2 ALONG N2, INTO VANGUARD DRIVE, RIGHT INTO BLUEGUM STREET, RIGHT INTO BONTEHEUWEL AVENUE, ALONG BONTEHEUWEL AVENUE, RIGHT INTO JAKKALSVLEI AVENUE, BONTEHEUWEL AND RETURN.  
618 CAPE TOWN - DOCK ROAD CAPE TOWN

FROM OLD MARINE DRIVE, CAPE TOWN, INTO ADDERLEY STREET, AROUND FOUNTAIN CIRCLE, LEFT INTO HANS STRYDOM ROAD, WESTERN BOULEVARD, ALONG WESTERN BOULEVARD, RIGHT INTO PORTSWOOD ROAD, LEFT INTO DOCK ROAD GREEN POINT AND RETURN.  
619 CAPE TOWN - GREEN POINT

FROM OLD MARINE DRIVE, CAPE TOWN INTO ADDERLEY STREET, AROUND FOUNTAIN CIRCLE, LEFT INTO LOWER BUITENGRACHT STREET, RIGHT INTO COEN STEYTLER ROAD, INTO DOCK ROAD, INTO BREAKWATER BOULEVARD GREEN POINT AND RETURN.  
A01 CAPE TOWN - BONTEHEUWEL

FROM TAXI RANK AT TOP DECK, CAPE TOWN RAILWAY STATION, CAPE TOWN, LEFT INTO OSWALD PIROW ROAD, RIGHT INTO EASTERN BOULEVARD INTO SETTLERS WAY WHICH BECOMES N2, ALONG N2, LEFT AT VANGUARD DRIVE, RIGHT INTO BLUEGUM STREET, RIGHT INTO KIAAT ROAD, LEFT INTO BONTEHEUWEL AVENUE, LEFT INTO JAKKALSVLEI ROAD BONTEHEUWEL AND RETURN AS FOLLOWS: RIGHT INTO HONEYSUCKLE ROAD, RIGHT INTO BLUEGUM STREET, LEFT INTO VANGUARD DRIVE, RIGHT INTO KLIPFONTEIN ROAD, ALONG KLIPFONTEIN ROAD WHICH BECOMES DURBAN ROAD, RIGHT INTO MAIN ROAD MOWBRAY, ALONG MAIN ROAD WHICH BECOMES VICTORIA ROAD, INTO SIR LOWRY ROAD, RIGHT INTO OSWALD PIROW STREET, LEFT INTO TOP DECK, CAPE TOWN RAILWAY STATION, CAPE TOWN.  
A02 CAPE TOWN - BONTEHEUWEL

FROM TAXI RANK AT TOP DECK, CAPE TOWN RAILWAY STATION, CAPE TOWN, RIGHT INTO OSWALD PIROW STREET, LEFT INTO SIR LOWRY ROAD, INTO VICTORIA ROAD



WHICH BECOMES MAIN ROAD, LEFT INTO SETTLERS WAY, LEFT ONTO BLACK RIVER PARK WAY, LEFT INTO KLIPFONTEIN ROAD, ALONG KLIPFONTEIN ROAD, LEFT INTO VANGUARD DRIVE, RIGHT INTO BLUEGUM STREET, RIGHT INTO BONTEHEUWEL AVENUE, RIGHT INTO JAKKALSVELD ROAD BONTEHEUWEL AND RETURN AS FOLLOWS: LEFT INTO VANGUARD DRIVE, RIGHT INTO KLIPFONTEIN ROAD, RIGHT INTO BLACK RIVER PARK WAY, ONTO M5, LEFT ONTO N2, LEFT ONTO MOWBRAY OFF RAMP, RIGHT INTO MAIN ROAD WHICH BECOMES VICTORIA ROAD, INTO SIR LOWRY ROAD, RIGHT INTO OSWALD PIROW STREET, LEFT INTO TOP DECK, CAPE TOWN RAILWAY STATION CAPE TOWN.  
K62 CAPE TOWN - GARDENS

FROM TAXI RANK AT LOWER PLEIN STREET, RIGHT INTO DARLING STREET, LEFT INTO ADDERLEY STREET

OR

CONTINUE UP PLEIN STREET, TURN RIGHT INTO BUREAU STREET, LEFT INTO ADDERLEY STREET, RIGHT INTO WALE STREET, LEFT INTO LONG STREET, ALONG LONG STREET WHICH BECOMES KLOOF STREET, RIGHT INTO BELLEVUE STREET, RIGHT INTO KEW STREET GARDENS LEFT AND RETURN AS FOLLOWS: RIGHT INTO CONTANTIA STREET WHICH BECOMES FIRDALE STREET, RIGHT INTO RIEBEECK STREET, INTO ADDERLEY STREET, LEFT INTO STRAND STREET AND RIGHT INTO LOWER PLEIN STREET.

K63 CAPE TOWN - ORANJEZICHT

FROM LOWER PLEIN STREET TAXI RANK INTO DARLING STREET, LEFT INTO ADDERLEY STREET LEFT INTO BUREAU STREET, RIGHT INTO PLEIN STREET WHICH BECOMES HATFIELD STREET, ALONG UPPER ORANGE, RIGHT INTO MONTROSE STREET, LEFT INTO MARMION STREET TO TERMINUS STREET, IN ORANJEZICHT AND RETURN AS FOLLOWS: DOWN MARMION STREET, RIGHT INTO MOLTENO STREET, LEFT INTO RAYDEN STREET, LEFT INTO HOFF STREET, LEFT INTO BUITENSINGEL, RIGHT INTO LOOP STREET, RIGHT INTO RIEBEECK STREET, INTO ADDERLEY STREET, LEFT INTO STRAND STREET AND RIGHT INTO LOWER PLEIN STREET.

K64 CAPE TOWN/CABLE WAY STATION

DEPART FROM TAXI RANK AT LOWER PLEIN STREET, TURN RIGHT INTO DARLING STREET, LEFT INTO ADDERLEY STREET WHICH RUNS INTO WALE STREET, LEFT INTO BUITENGRACHT STREET, ALONG BUITENGRACHT STREET WHICH BECOMES NEW CHURCH STREET, CONTINUE ALONG NEW CHURCH STREET WHICH BECOMES KLOOF NEK, LEFT INTO TAFLEBERG ROAD TO LOWER CABLE WAY AND RETURN. OR

DEPART FROM TAXI RANK AT LOWER PLEIN STREET, TURN RIGHT INTO BUREAU STREET, LEFT INTO ADDERLEY STREET WHICH BECOMES WALE STREET, LEFT INTO BUITENGRACHT STREET WHICH BECOMES NEW CHURCH STREET, CONTINUE ALONG NEW CHURCH STREET WHICH BECOMES KLOOF NEK, LEFT INTO TAFELBERG ROAD TO LOWER CABLE WAY AND RETURN DOWN TAFELBERG ROAD INTO KLOOF NEK ROAD WHICH BECOMES NEW CHURCH STREET WHICH BECOMES BUITENGRACHT STREET, CONTINUE TILL WALE STREET INTERSECTION, TURN RIGHT INTO WALE STREET THEN LEFT INTO KLOOF STREET TILL THE STRAND STREET INTERSECTION TURN RIGHT INTO STRAND STREET AND CONTINUE TILL LOWER PLEIN STREET, TURN RIGHT AND STOP AT THE TAXI RANK.

OP.5523818. (2) HENDRICKS MOGAMAT SALIEGH MS ID NO 7402095077088. (3) DISTRICT: CAPE TOWN. POSTAL ADDRESS: 46 DUKE STREET, WALMER ESTATE, 7925. (4) NEW APPLICATION. (5) 1 X 15 PASSENGERS. (6) THE CONVEYANCE OF TAXI PASSENGERS. (7) AUTHORITY:  
A. TAXI PASSENGERS -  
C63 CAPE TOWN - HEIDEVELD

FROM TAXI RANK AT TOP DECK CAPE TOWN RAILWAY STATION CAPE TOWN, LEFT INTO OSWALD PIROW STREET, RIGHT INTO EASTERN BOULEVARD, INTO SETTLERS WAY, LEFT AT ATHLONE POWER STATION OFF-RAMP, INTO JAN SMUTS DRIVE, LEFT INTO KLIPFONTEIN ROAD, LEFT INTO CALENDULA STREET, RIGHT INTO DR ABDURAGHMAN AVENUE, INTO CORNFLOWER STREET, INTO BLOSSOM STREET, LEFT INTO KLIPFONTEIN ROAD, ALONG KLIPFONTEIN ROAD, LEFT INTO 5TH AVENUE, RIGHT INTO HEIDEVELD ROAD, RIGHT INTO ASCENSION ROAD, ACROSS DUINEFONTEIN ROAD, INTO BAMBOES STREET, RIGHT INTO LAINGSBURG ROAD, LEFT INTO JONKERSHOEK ROAD HEIDEVELD AND RETURN ALONG THE SAME ROUTE SUBJECT TO THE CONDITION THAT NO PASSENGERS ARE PICKED UP AT ANY RANK IN BRIDGETOWN. NO PICKING UP OF PASSENGERS WITHIN A 400 METRE RADIUS FROM ANY TAXI RANK IN HEIDEVELD.

C64 CAPE TOWN - BRIDGETOWN

FROM TAXI RANK AT TOP DECK CAPE TOWN RAILWAY STATION CAPE TOWN, LEFT INTO OSWALD PIROW STREET, RIGHT INTO EASTERN BOULEVARD, INTO SETTLERS WAY, LEFT AT ATHLONE POWER STATION OFF-RAMP, INTO JAN SMUTS DRIVE, LEFT INTO ELAND STREET, RIGHT INTO PROTEA STREET, LEFT INTO DR ABDURAGHMAN AVENUE, RIGHT INTO CROSS STREET, LEFT INTO SPRINGBOK STREET, LEFT INTO HICKORY STREET, RIGHT INTO DR ABDURAGHMAN AVENUE, BECOMING CORNFLOWER STREET, INTO BLOSSOM STREET, TILL KLIPFONTEIN ROAD AND RETURN TO CAPE TOWN TOP DECK AS FOLLOWS:



LEFT INTO KLIPFONTEIN ROAD, LEFT INTO VANGUARD DRIVE, LEFT ONTO N2, DE WAAL DRIVE, EASTERN BOULEVARD LEFT INTO OSWALD PIROW STREET, RIGHT INTO TOP DECK, CAPE TOWN RAILWAY STATION.

SUBJECT TO THAT NO PASSENGERS ARE PICKED UP ON ANY RANK IN BRIDGETOWN.  
C65 CAPE TOWN - BRIDGETOWN

-----  
FROM TAXI RANK AT TOP DECK CAPE TOWN RAILWAY STATION CAPE TOWN, LEFT INTO OSWALD PIROW STREET, RIGHT INTO EASTERN BOULEVARD, INTO SETTLERS WAY, LEFT AT ATHLONE POWER STATION OFF-RAMP, INTO JAN SMUTS DRIVE, LEFT INTO ELAND STREET, RIGHT INTO PROTEA STREET, LEFT INTO DR ABDURAGHMAN AVENUE, RIGHT INTO CROSS STREET, LEFT INTO SPRINGBOK STREET, LEFT INTO HICKORY STREET, RIGHT INTO DR ABDURAGHMAN AVENUE, INTO CORNFLOWER STREET, INTO BLOSSOM STREET, INTO KLIFONTEIN STREET TO BRIDGETOWN AND RETURN AS FOLLOWS: LEFT INTO KLIPFONTEIN ROAD, LEFT INTO VANGUARD DRIVE, LEFT ONTO N2, INTO DE WALL DRIVE, INTO EASTERN BOULEVARD, LEFT INTO OSWALD PIROW STREET, RIGHT INTO TOP DECK CAPE TOWN RAILWAY STATION CAPE TOWN SUBJECT TO THE CONDITION THAT NO PASSENGERS ARE PICKED UP AT ANY RANK IN BRIDGETOWN. NO PICKING UP OF PASSENGERS WITHIN A 400 METRE RADIUS FROM ANY TAXI RANK IN BRIDGETOWN.  
36 CAPE TOWN - HEIDEVELD

-----  
FROM TAXI RANK AT TOP DECK CAPE TOWN RAILWAY STATION, LEFT INTO OSWALD PIROW ROAD, RIGHT INTO EASTERN BOULEVARD, INTO SETTLERS WAY TO HEIDEVELD TURN OFF, RIGHT INTO MODDERDAM ROAD, ALONG MODDERDAM ROAD, RIGHT INTO ASCENTION ROAD, INTO HEIDEVELD ROAD TO TAXI RANK AT HEIDEVELD AND RETURN.  
211 CAPE TOWN - HEIDEVELD

-----  
FROM TAXI RANK AT TOP DECK, CAPE TOWN RAILWAY STATION, CAPE TOWN, RIGHT INTO OSWALD PIROW ROAD, LEFT INTO EASTERN BOULEVARD, ALONG EASTERN BOULEVARD TO SETTLERS WAY, ALONG SETTLERS WAY TO THE MODDERDAM ROAD OFF RAMP, PROCEED ALONG MODDERDAM ROAD WHICH BECOMES DUINEFONTEIN ROAD, RIGHT INTO ASCENSION ROAD, RIGHT INTO HEIDEVELD ROAD HEIDEVELD AND RETURN AS FOLLOWS: LEFT INTO VANGUARD DRIVE, RIGHT INTO KLIPFONTEIN ROAD WHICH BECOMES DURBAN ROAD, RIGHT INTO MAIN ROAD MOWBRAY, ALONG MAIN ROAD WHICH BECOMES VICTORIA ROAD, BECOMING SIR LOWRY ROAD RIGHT INTO OSWALD PIROW ROAD, LEFT INTO TOP DECK, CAPE TOWN RAILWAY STATION, CAPE TOWN.  
448 CAPE TOWN STATION DECK - MANENBERG

-----  
FROM TOP DECK, RAILWAY STATION CAPE TOWN, LEFT INTO OSWALD PIROW, RIGHT INTO SETTLERS WAY, LEFT INTO MODDERDAM ROAD, RIGHT INTO DUINEFONTEIN ROAD, RIGHT INTO JORDAAN STREET, LEFT INTO RUIMTE ROAD, RIGHT INTO MANENBERG AVENUE, INTO GEORGE STREET, MANENBERG AND RETURN AS FOLLOWS: GEORGE STREET INTO MANENBERG AVENUE, LEFT INTO RUIMTE ROAD, RIGHT INTO JORDAAN STREET, LEFT INTO DUINEFONTEIN ROAD THROUGH OBSERVATORY, SALT RIVER, WOODSTOCK, INTO SIR LOWRY ROAD, RIGHT INTO OSWALD PIROW, LEFT INTO TOP DECK, CAPE TOWN RAILWAY STATION, CAPE TOWN.  
449 CAPE TOWN STATION DECK - MANENBERG

-----  
FROM TOP DECK RAILWAY STATION, CAPE TOWN, LEFT INTO OSWALD PIROW, RIGHT INTO EASTERN BOULEVARD, INTO SETTLERS WAY, LEFT INTO M5 FREEWAY, LEFT INTO RONDEBOSCH/RED CROSS TURN OFF WHICH BECOMES KLIPFONTEIN ROAD, ALONG KLIPFONTEIN ROAD THROUGH ATHLONE, GATESVILLE, RIGHT INTO DUINEFONTEIN ROAD, RIGHT INTO JORDAAN STREET, LEFT INTO RUIMTE ROAD, RIGHT INTO MANENBERG AVENUE, INTO GEORGE STREET, MANENBERG AND RETURN AS FOLLOWS: GEORGE STREET INTO MANENBERG AVENUE, LEFT INTO RUIMTE ROAD, RIGHT INTO JORDAAN STREET, LEFT INTO DUINEFONTEIN ROAD, LEFT INTO KLIPFONTEIN ROAD, ALONG KLIPFONTEIN ROAD WHICH BECOMES DURBAN ROAD, MOWBRAY, RIGHT INTO MAIN ROAD M4, ALONG MAIN ROAD THROUGH OBSERVATORY, SALT RIVER, WOODSTOCK, INTO SIR LOWRY ROAD, RIGHT INTO OSWALD PIROW, LEFT INTO TOP DECK, CAPE TOWN RAILWAY STATION, CAPE TOWN.  
603 CAPE TOWN - BONTEHEUWEL

-----  
FROM TAXI RANK AT TOP DECK, CAPE TOWN RAILWAY STATION, LEFT INTO OSWALD PIROW ROAD, RIGHT INTO HERTZOG BOULEVARD EASTERN BOULEVARD, INTO N2 ALONG N2, INTO VANGUARD DRIVE, RIGHT INTO BLUEGUM STREET, RIGHT INTO BONTEHEUWEL AVENUE, ALONG BONTEHEUWEL AVENUE, RIGHT INTO JAKKALSVLEI AVENUE, BONTEHEUWEL AND RETURN.  
A01 CAPE TOWN - BONTEHEUWEL

-----  
FROM TAXI RANK AT TOP DECK, CAPE TOWN RAILWAY STATION, CAPE TOWN, LEFT INTO OSWALD PIROW ROAD, RIGHT INTO EASTERN BOULEVARD INTO SETTLERS WAY WHICH BECOMES N2, ALONG N2, LEFT AT VANGUARD DRIVE, RIGHT INTO BLUEGUM STREET, RIGHT INTO KIAAT ROAD, LEFT INTO BONTEHEUWEL AVENUE, LEFT INTO JAKKALSVLEI

ROAD BONTEHEUWEL AND RETURN AS FOLLOWS: RIGHT INTO HONEYSUCKLE ROAD, RIGHT INTO BLUEGUM STREET, LEFT INTO VANGUARD DRIVE, RIGHT INTO KLIPFONTEIN ROAD, ALONG KLIPFONTEIN ROAD WHICH BECOMES DURBAN ROAD, RIGHT INTO MAIN ROAD MOWBRAY, ALONG MAIN ROAD WHICH BECOMES VICTORIA ROAD, INTO SIR LOWRY ROAD, RIGHT INTO OSWALD PIROW STREET, LEFT INTO TOP DECK, CAPE TOWN RAILWAY STATION, CAPE TOWN.

A02 CAPE TOWN - BONTEHEUWEL

FROM TAXI RANK AT TOP DECK, CAPE TOWN RAILWAY STATION, CAPE TOWN, RIGHT INTO OSWALD PIROW STREET, LEFT INTO SIR LOWRY ROAD, INTO VICTORIA ROAD WHICH BECOMES MAIN ROAD, LEFT INTO SETTLERS WAY, LEFT ONTO BLACK RIVER PARK WAY, LEFT INTO KLIPFONTEIN ROAD, ALONG KLIPFONTEIN ROAD, LEFT INTO VANGUARD DRIVE, RIGHT INTO BLUEGUM STREET, RIGHT INTO BONTEHEUWEL AVENUE, RIGHT INTO JAKKALSVLEI ROAD BONTEHEUWEL AND RETURN AS FOLLOWS: LEFT INTO VANGUARD DRIVE, RIGHT INTO KLIPFONTEIN ROAD, RIGHT INTO BLACK RIVER PARK WAY, ONTO M5, LEFT ONTO N2, LEFT ONTO MOWBRAY OFF RAMP, RIGHT INTO MAIN ROAD WHICH BECOMES VICTORIA ROAD, INTO SIR LOWRY ROAD, RIGHT INTO OSWALD PIROW STREET, LEFT INTO TOP DECK, CAPE TOWN RAILWAY STATION CAPE TOWN.

BUITENGRACHT STREET WHICH BECOMES NEW CHURCH STREET, CONTINUE ALONG NEW CHURCH STREET WHICH BECOMES KLOOF NEK, LEFT INTO TAFELBERG ROAD TO LOWER CABLE WAY AND RETURN DOWN TAFELBERG ROAD INTO KLOOF NEK ROAD WHICH BECOMES NEW CHURCH STREET WHICH BECOMES BUITENGRACHT STREET, CONTINUE TILL WALE STREET INTERSECTION, TURN RIGHT INTO WALE STREET THEN LEFT INTO KLOOF STREET TILL THE STRAND STREET INTERSECTION TURN RIGHT INTO STRAND STREET AND CONTINUE TILL LOWER PLEIN STREET, TURN RIGHT AND STOP AT THE TAXI RANK. STREET, LEFT INTO STRAND STREET AND RIGHT INTO LOWER PLEIN STREET.

MONTAGUE DRIVE, ALONG MONTAGUE DRIVE INTO SUMMER GREENS MAIN ROAD TO THE STATION AND RETURN INTO BOSMANSDAM ROAD, LEFT INTO KOEBERG ROAD, RIGHT INTO SECTION ROAD, LEFT INTO PAARDEN EILAND ROAD TO PAARDEN EILAND AND RETURN INTO SECTION ROAD, RIGHT INTO KOEBERG ROAD, RIGHT INTO VOORTREKKER ROAD, ALONG VOORTREKKER ROAD, INTO ALBERT STREET, LEFT INTO RUSSEL STREET, RIGHT INTO SIR LOWRY ROAD, RIGHT INTO OSWALD PIROW ROAD, LEFT TOP DECK, CAPE TOWN RAILWAY STATION.

CAPE TOWN STATION TOP DECK - FRANKDALE

FROM TOP DECK INTERCHANGE LEFT INTO OSWALD PIROW ROAD, AT LAST ROBOT TURN RIGHT INTO THE N1 FREEWAY CONTINUE TILL BROOKLYN TURN-OFF, TURN RIGHT INTO SECTION STREET AND THEN LEFT INTO KOEBERG ROAD, RIGHT INTO BOSMANSDAM ROAD, RIGHT INTO SUMMER GREENS MAIN ROAD TOWARDS CENTURY CITY AND RETURN ALONG MAIN ROAD, INTO RAILWAY ROAD, MONTAGUE GARDENS, LEFT INTO LINK ROAD, LEFT INTO MONTAGUE DRIVE, RIGHT INTO MARCONI ROAD, LEFT INTO MONTAGUE DRIVE, RIGHT INTO KOEBERG ROAD, ALONG KOEBERG ROAD, INTO POTSDAM ROAD, THROUGH KILLARNEY GARDENS, DU NOON, LEFT INTO N7, ALONG N7 PAST FRANKDALE AND MORNINGSTAR, RETURN AS FOLLOWS: LEFT INTO M19, ALONG M19 LEFT INTO WEST COAST ROAD, RIGHT INTO SANDOWN ROAD, TURN BACK INTO WEST COAST ROAD, RIGHT INTO OTTO DU PLESSIS DRIVE, LEFT INTO ZASTRON ROAD, RIGHT INTO ASCOT ROAD, INTO UNION ROAD, LEFT INTO BOUNDARY ROAD, RIGHT KOEBERG ROAD, RIGHT INTO VOORTREKKER ROAD, CONTINUE INTO ALBERT ROAD, LEFT INTO RUSSEL STREET RIGHT INTO SIR LOWRY ROAD, RIGHT INTO OSWALD PIROW LEFT ONTO TOP DECK, CAPE TOWN STATION.

L25 CAPE TOWN - SANDDRIF - MONTAGUE GARDENS

DEPART CAPE TOWN STATION TOP DECK, TURN LEFT INTO OSWALD PIROW ROAD, PROCEED TILL THE LAST SET OF ROBOTS THEN TURN RIGHT TO PROCEED ALONG THE N1 UNTIL THE KOEBERG ROAD TURN OFF AT BROOKLYN, PROCEED ALONG KOEBERG ROAD, TURN RIGHT INTO BOSMANSDAM ROAD VIA SANDDRIFT, LEFT INTO MONTAGUE DRIVE MONTAGUE GARDENS AND RETURN AS FOLLOWS: LEFT INTO FREEDOM ROAD OR RACE COURSE ROAD, LEFT INTO KOEBERG ROAD VIA CAMBRIDGE TAXI RANK, PROCEED ALONG KOEBERG ROAD TO CAPE TOWN AND TURN LEFT ONTO N1 AND PROCEED UNTIL OSWALD PIROW ROAD TURN OFF AND TURN ONTO THE TOP DECK, CAPE TOWN STATION.

OR

PROCEED ALONG KOEBERG ROAD AND TURN RIGHT INTO VOORTREKKER ROAD CONTINUE INTO ALBERT ROAD, LEFT INTO RUSSEL STREET, RIGHT INTO SIR LOWRY ROAD RIGHT INTO OSWALD PIROW ROAD, LEFT INTO TOP DECK, CAPE TOWN STATION.

L26 CAPE TOWN - MILNERTON

FROM TOP DECK TAXI RANK, LEFT INTO OSWALD PIROW AT ROBOT TURN RIGHT INTO THE N1 CONTINUE ALONG THE N1 UNTIL EXIT R27 ONTO MARINE DRIVE CONTINUE THROUGH PAARDEN EILAND TURN RIGHT INTO SECTION STREET, THEN LEFT INTO KOEBERG ROAD

OR

TURN LEFT INTO KING STREET, RIGHT INTO VAN RIEBEECK STREET, LEFT INTO KOEBERG ROAD

OR

CONTINUE ALONG KINGS STREET, TURN RIGHT INTO JUSTIN ROAD, LEFT INTO KOEBERG ROAD AND PROCEED ALONG AS FOLLOWS: TURN LEFT INTO ZASTRON ROAD, LEFT INTO ASCOT ROAD, LEFT INTO LOXTON ROAD, RIGHT INTO KOEBERG ROAD VIA CAMBRIDGE TAXI RANK, PROCEED ALONG KOEBERG ROAD UNTIL VOORTREKKER ROAD TO MAITLAND



STATION DROP OFF PASSENGERS AND RETURN TO CAPE TOWN VIA VOORTREKKER ROAD INTO ALBERT ROAD, LEFT INTO RUSSEL STREET, RIGHT INTO SIR LOWRY ROAD RIGHT INTO OSWALD PIROW ROAD, LEFT INTO TOP DECK, CAPE TOWN STATION TAXI INTERCHANGE.

OR

AT THE BROOKLYN OFF-RAMP TURN ONTO THE N1 AND PROCEED TO OSWALD PIROW STREET AND ONTO THE CAPE TOWN STATION TOP DECK TAXI INTERCHANGE.

L27 CAPE TOWN TO TABLE VIEW

FROM CAPE TOWN STATION TOP DECK, LEFT AT OSWALD PIROW DRIVE INTO DOCK ROAD TO PAARDEN EILAND THEN INTO MARINE DRIVE RIGHT INTO BOUNDARY ROAD, LEFT INTO KOEBERG ROAD, LEFT INTO BLAAUWBERG ROAD TO PARKLANDS ESTATE, SUNNYDALE, TABLE VIEW LEFT OTTO DU PLESSIS DRIVE INTO MARINE DRIVE TO CAPE TOWN STATION TOP DECK.

L28 CAPE TOWN TO KOEBERG POWER STATION

FROM CAPE TOWN STATION DECK, LEFT INTO OSWALD PIROW DRIVE, INTO DOCK ROAD AND OVER MARINE DRIVE, THROUGH PAARDEN EILAND RIGHT AT SECTION STREET, LEFT INTO KOEBERG ROAD, RIGHT AT BLAAUWBERG ROAD INTO TABLE VIEW BAYSIDE, CONTINUE TO OTTO DU PLESSIS DRIVE TO KOEBERG POWER STATION AND RETURN AS FOLLOWS: ONTO WEST COAST ROAD, LEFT INTO BLAAUWBERG ROAD, RIGHT KOEBERG ROAD, LEFT CORONATION ROAD, ROYAL OR VOORTREKKER ROAD, RIGHT STATION ROAD, VIA MAITLAND STATION THEN ONTO VOORTREKKER ROAD TOWARDS SALT RIVER ROAD TRAFFIC CIRCLE INTO ALBERT ROAD, LEFT INTO RUSSEL STREET, RIGHT INTO SIR LOWRY ROAD, RIGHT OSWALD PIROW DRIVE, LEFT INTO THE CAPE TOWN STATION DECK AND RETURN.

CAPE TOWN TO SUMMER GREENS AND RETURN

FROM CAPE TOWN STATION TOP DECK, TURN LEFT INTO OSWALD PIROW STREET, AT OFF RAMP TO N1 TURN RIGHT AND PROCEED ALONG THE N1 TILL THE EXIT 10 FOR THE N7 CONTINUE ALONG N7 AND TURN LEFT INTO BOSMANS DAM ROAD AND LEFT INTO SUMMER GREENS DRIVE AND TERMINATE JOURNEY AT THE TAXI DROP OFF POINT AT 7 ELEVEN. RETURN TO CAPE TOWN AS FOLLOWS, PROCEED ALONG SUMMER GREENS DRIVE TURN RIGHT INTO MONTAGUE DRIVE LEFT INTO FREEDOM WAY, LEFT INTO KOEBERG ROAD, LEFT INTO VOORTREKKER ROAD, RIGHT INTO STATION ROAD DROP OFF PASSENGERS AT MAITLAND STATION AND RETURN TO VOORTREKKER ROAD INTO ALBERT ROAD, LEFT INTO RUSSEL STREET RIGHT INTO OSWALD PIROW STREET, TURN LEFT ONTO TOP DECK TAXI INTERCHANGE CAPE TOWN STATION.

CAPE TOWN TO PHOENIX, JOE SLOVO, SUMMER GREENS CENTURY CITY SHUTTLE STOP AND RETURN

DEPART CAPE TOWN STATION TOP DECK, LEFT INTO OSWALD PIROW RIGHT ONTO THE N1, LEFT ONTO MARINE DRIVE AT EXIT R27 CONTINUE ALONG MARINE DRIVE THROUGH PAARDEN EILAND INTO OTTO DU PLESSIS DRIVE THEN TURN RIGHT INTO BORDER ROAD WHICH BECOMES ZASTRON STREET

OR

TURN RIGHT INTO LOXTON ROAD, LEFT INTO ASCOT ROAD INTO BORDER ROAD INTO ZASTRON STREET THEN LEFT INTO KOEBERG ROAD THEN RIGHT INTO SCHOOL STREET WHICH BECOMES MILKY WAY RIGHT INTO FREEDOM WAY RIGHT INTO MONTAGUE DRIVE INTO SUMMER GREENS DRIVE DROPPING PASSENGERS OFF ALONG THE WAY WITH THE JOURNEY TERMINATING AT 7 ELEVEN TAXI DROP OFF POIN IN SUMMER GREENS THE RETURN JOURNEY IS AS FOLLOWS: DEPART SUMMER GREENS INTO MONTAGUE DRIVE LEFT INTO FREEDOM WAY LEFT INTO KOEBERG ROAD TO N1 TURN-OFF TO CAPE TOWN STATION TAXI INTERCHANGE.

CAPE TOWN - TABLE VIEW - MELKBOSSTRAND

DEPART CAPE TOWN STATION DECK LEFT INTO OSWALD PIROW, RIGHT ONTO THE N1, LEFT INTO SECTION STREET, LEFT INTO KINGS ROAD ALONG KINGS ROAD, RIGHT INTO WEMYSS STREET, LEFT INTO KOEBERG ROAD, LEFT INTO BOUNDARY ROAD OR LOXTON ROAD OR RACE COURSE ROAD, RIGHT INTO OTTO DU PLESSIS ROAD, RIGHT INTO BLAAUWBERG ROAD INTO SERVICE ROAD INTO MARINE CIRCLE, RIGHT INTO BEACH ROAD INTO PERLEMOEN STREET, LEFT INTO WAVE STREET, INTO OTTO DU PLESSIS DRIVE, ALONG OTTO DU PLESSIS DRIVE, TO MELKBOSSTRAND AND RETURN AS FOLLOWS: OTTO DU PLESSIS DRIVE, LEFT INTO BLAAUWBERG BOULEVARD, BAYSIDE CENTRE TABLE VIEW PICK-UP. POINT LEFT INTO RAATZ DRIVE INTO JANSSEN AVENUE, LEFT INTO BLAAUWBERG ROAD, ALONG BLAAUWBERG ROAD, RIGHT KOEBERG ROAD, LEFT INTO FREEDOM ROAD, RETURN INTO KOEBERG ROAD, LEFT INTO TYGERHOF ROAD, RIGHT INTO DANIEL ROAD, INTO CHEPTOWE ROAD, RIGHT INTO GANNET ROAD, LEFT INTO CLUCKMANN ROAD, LEFT INTO NAHUM ROAD, INTO WILLIAM MASON ROAD, LEFT INTO KOEBERG ROAD, ALONG KOEBERG ROAD, LEFT INTO PIET GROBELER ROAD, RIGHT INTO PRINCESS VOORTREKKER ROAD TO SALT RIVER CIRCLE INTO ALBERT ROAD, LEFT INTO RUSSEL STREET, RIGHT INTO SIR LOWRY ROAD RIGHT INTO OSWALD PIROW, LEFT INTO TOP DECK TAXI INTERCHANGE.

CAPE TOWN - BROOKLYN, RUGE, CAMBRIDGE AND RETURN

DEPART CAPE TOWN STATION DECK, LEFT INTO OSWALD PIROW, RIGHT ONTO N1, LEFT INTO SECTION STREET, LEFT INTO KINGS ROAD, RIGHT INTO VAN RIEBEECK ROAD LEFT INTO KOEBERG ROAD,



OR

CONTINUE ALONG KINGS ROAD, TURN INTO JUSTIN STREET, LEFT INTO KOEBERG ROAD, CONTINUE ALONG KOEBERG ROAD TILL CAMBRIDGE CENTRE POINT AND RETURN ALONG KOEBERG ROAD TO MAITLAND STATION TURN LEFT INTO CORONATION ROAD OR ROYAL ROAD OR VOORTREKKER ROAD, TURN RIGHT INTO STATION ROAD DROP OFF PASSENGERS AND RETURN EITHER VIA VOORTREKKER ROAD INTO ALBERT ROAD AT SALT RIVER TRAFFIC CIRCLE INTO ALBERT ROAD, LEFT INTO RUSSEL STREET, RIGHT INTO OSWALD PIROW STREET LEFT INTO CAPE TOWN STATION DECK TAXI INTERCHANGE. CAPE TOWN STATION DECK - MELKBOSSTRAND AND RETURN

FROM CAPE TOWN STATION TOP DECK LEFT INTO OSWALD PIROW AT ROBOTS TURN RIGHT INTO N1, LEFT INTO KOEBERG ROAD ALONG KOEBERG ROAD TOWARDS KILLARNEY, LEFT INTO BLAAUWBERG ROAD, ALONG BLAAUWBERG ROAD UNTIL OTTO DU PLESSIS TURN-OFF, RIGHT INTO OTTO DU PLESSIS ROAD, ALONG OTTO DU PLESSIS DRIVE, LEFT INTO SIR DAVID BAIRD DRIVE, CONTINUE TO OTTO DU PLESSIS DRIVE, CONTINUE ALONG OTTO DU PLESSIS DRIVE TOWARD MELKBOSSTRAND, ONTO M14, LEFT INTO MONTAGUE DRIVE, ALONG MONTAGUE DRIVE INTO SUMMER GREENS MAIN ROAD, TO THE STATION AND RETURN INTO BOSMANS DAM ROAD, LEFT INTO KOEBERG ROAD RIGHT INTO SECTION ROAD, LEFT INTO PAARDEN EILAND AND INTO SECTION ROAD, RIGHT INTO KOEBERG ROAD, RIGHT INTO VOORTREKKER ROAD, ALONG VOORTREKKER ROAD, INTO ALBERT STREET, LEFT INTO RUSSEL STREET, RIGHT INTO SIR LOWRY ROAD, RIGHT INTO

OP.5526621. (2) MLONYENI Z ID NO 6706155847086. (3) DISTRICT: VREDENBURG. POSTAL ADDRESS: 76 ERICA STREET, LAINGVILLE, ST HELENA BAAI, 7390. (4) ADDITIONAL AUTHORITY, PERMIT NO. 1584525/0 FROM MLONYENI Z (15 X PASSENGERS, DISTRICT: VREDENBURG). (5) 1 X 15 PASSENGERS. (6) THE CONVEYANCE OF TAXI PASSENGERS. (7) AUTHORITY:

Permit No. 1584525/0

BESTAANDE MAGTIGING:

791 LAINGVILLE - VREDENBURG

VANAF HOOFSTRAAT LAINGVILLE, LINKS IN ST HELENAWEG, REGS BY VELDRIF KRUISSING OP VELDRIFWEG OP PAD NA VREDENBURG, REGS IN HILLSTRAAT, LINKS IN MARKSTRAAT NA TAXI STAANPLEK IN MARKSTRAAT VREDENBURG EN TERUG OOR DIESELFDE ROETE.

BOGENOEMDE ROETES ONDERWORPE AAN DIE VOLGENDE VOORWAARDES:

A. DAT GEEN PASSASIERE BY ENIGE ANDER HUURMOTORSTAANPLEK OPGETEL MAG WORD NIE.

B. DIE VOERTUIG MOET IN DIE NAAM VAN DIE APPLIKANT GEREGISTREER WEES.

C. DIE HOUER VAN HIERDIE LISENSIE WORD BELET OM 'N OOREENKOMS AAN TE GAAN WAARKRAGTENS ENIGE ANDER PARTY GEMAGTIG WORD OM VIR EIE GEWIN PADVERVOER TE ONDERNEEM KRAGTENS MAGTIGING VERLEEN DEUR HIERDIE LISENSIE.

D. DIE VOLLEDIGE ROETE MOET BEDRYF WORD EN NIE SLEGS 'N GEDEELTE VAN DIE ROETE NIE.

E. DIE LISENSIE IS NIE OORDRAAGBAAR NIE.

F. BOGEMELDE MAGTIGING IS HERSIENBAAR TEN ENIGE TYD.

BYKOMENDE MAGTIGING:

LAINGVILLE NA ENGCOCO

VANAF HOOFSTRAAT, LAINGVILLE, LINKS IN ST HELENAWEG, REGS BY VELDRIF KRUISSING, OP VELDRIFWEG OP PAD NA VREDENBURG, REGS IN HILLSTRAAT, LINKS IN MARKSTRAAT NA TAXI STAANPLEK IN VREDENBURG REGS IN MARKSTRAAT, REGS, IN HOOFSTRAAT VREDENBURG TOT BY DIE R27 KRUISSING NA LANGEBAANWEG, HOPEFIELD, MOOREESBURG, RIEBEECK-WES, WOLSLEY OP N1 NA TOUWSRIVIER, LAINGSBURG, LEEU GAMKA NA BEAUFORT WEST, ABERDEEN, GRAAF REINETT, CRADOCK, TARKASTAD, QUEENSTOWN REGS NA COFIMVABA NA ENGCOCO TAXI STAANPLEK EN TERUG OOR DIESELFDE ROETE.

LAINGVILLE NA MOUNT FLETCHER

VANAF HOOFSTRAAT, LAINGVILLE, LINKS IN ST HELENAWEG, REGS BY VELDRIF VELDRIF KRUISSING OP VELDRIFWEG OP PAD NA VREDENBURG, REGS IN HILLSTRAAT, LINKS IN MARKSTRAAT NA TAXI STAANPLEK IN VREDENBURG REGS IN MARKSTRAAT, REGS IN HOOFSTRAAT VREDENBURG TOT BY DIE R27 KRUISSING NA LANGEBAANWEG, HOPEFIELD, MOOREESBURG, RIEBEECK-WES, WOLSLEY OP N1 NA TOUWSRIVIER, LAINGSBURG, LEEU GAMKA NA BEAUFORT WEST, ABERDEEN, GRAAF REINETT, MIDDELBURG, STEYNBURG, MOLTELO, DORDRECHT, INDWE, ELLIOTDALE, UGIE, MACLEAR, NA MOUNT FLETCHER TAXI STAANPLEK EN TERUG OOR DIESELFDE ROETE.

LAINGVILLE NA KAAPSTAD

VANAF HOOFSTRAAT LAINGVILLE, LINKS IN ST HELENAWEG, REGS BY VELDRIF KRUISSING OP VELDRIFWEG OP PAD NA VREDENBURG, REGS IN HILLSTRAAT, LINKS IN MARKSTRAAT NA TAXI STAANPLEK TE VREDENBURG, TOT BY DIE R27 KRUISSING, LANGS DIE R27 OP DIE WESKUSPAD, WAT OTTO DU PLESSIS LAAN WORD, MARINE DRIVE, LINKS IN TAFELBERG BOULEVARD, LINKS IN OSWALD PIROW STRAAT, REGS IN TOP DECK KAAPSTAD STASIE EN TERUG OOR DIESELFDE ROETE.

**LAINGVILLE NA STOMPNEUSBAAI**

VANAF HOOFSTRAAT LAINGVILLE, REGS IN ST HELENAWEG, OOR WESTPOINT, OOR STEENBERG'S COVE, NA SANDY POINT, VERBY COLUMBINE, NA STOMPNEUSBAAI EN TERUG OOR DIESELFDE ROETE.  
LAINGVILLE NA LANGEBAAN

VANAF HOOFSTRAAT LAINGVILLE, LINKS IN ST HELENAWEG, REGS BY VELDRIFF KRUISING OP VELDRIFFWEG OP PAD NA VREDENBURG, LINKS IN HOOFSTRAAT VREDENBURG, LINKS IN HOOFSTRAAT VREDENBURG, TOT BY DIE R45, REGS NA SPOOR-NET HOOFKWARTIERE, LINKS IN R27, VERBY NAMAKWASANDS, VERBY SALDANHA STAAL, VERBY CLUB MYKONOS NA LANGEBAAN MUNISIPALE WOONGEBIED EN TERUG OOR DIESELFDE ROETE.

OP.5527678. (2) MGOPE MILTON MNIKELI MM ID NO 6402075851081. (3) DISTRICT: KUILSRIVIER. POSTAL ADDRESS: P.O. BOX 18141, WYNBERG, 7824 C/O CATA WYNBERG/CLAREMONT BRANCH NYANGA TERMINUS, 06 SITHANDATHU AVENUE, NYANGA EAST, 7755. (4) NEW APPLICATION. (5) 1 X 15 PASSENGERS. (6) THE CONVEYANCE OF TAXI PASSENGERS. (7) AUTHORITY: DELFT TO WYNBERG AND RETURN.

FROM THE TAXI RANK BETWEEN MANGO ROAD AND DELFT MAIN ROAD, LEFT INTO DELFT MAIN ROAD, TURN LEFT INTO SHEFFIELD ROAD, TURN RIGHT INTO LANSDOWNE ROAD TO WETTON CIRCLE INTO WETTON ROAD, LEFT INTO MORON ROAD TO TAXI RANK AT WYNBERG AND RETURN AS FOLLOWS: TURN RIGHT INTO MONWOOD ROAD, TURN RIGHT INTO RUTH FIRST ROAD, TURN RIGHT TO NGWEBEBA STREET, LEFT TO NGULUBE ROAD, TURN RIGHT INTO SHEFFIELD, INTO DELFT MAIN ROAD TO THE TAXI RANK IN DELFT. DELFT VIA CLAREMONT - WYNBERG

FROM TAXI RANK BETWEEN MANGO ROAD AND DELFT MAIN ROAD, TURN LEFT INTO SHEFFIELD ROAD, TURN RIGHT INTO LANSDOWNE ROAD, RIGHT INTO JAN SMUTS DRIVE LEFT INTO TURFHALL ROAD, RIGHT INTO PRINCE ARTHUR ROAD RIGHT INTO LANSDOWNE ROAD WHICH BECOMES STANHOPE ROAD, RIGHT INTO STATION ROAD TO TAXI RANK AT CLAREMONT RAILWAY STATION, FROM TAXI RANK IN CLAREMONT INTO NEWRY ROAD, LEFT INTO MAIN ROAD, ALONG MAIN ROAD, LEFT INTO WETTON ROAD WYNBERG, ALONG WETTON ROAD, INTO OLD WETTON ROAD WYNBERG, ALONG WETTON ROAD, INTO OLD WETTON ROAD, RIGHT INTO THOMAS ROAD TO TAXI RANK IN MOROM ROAD WYNBERG.

OP.5527683. (2) QUBAYO NTSIKELELO N ID NO 7803125536086. (3) DISTRICT: KUILSRIVIER. POSTAL ADDRESS: NO 31 LUSAKA, NTLANGANO STREET, NYANGA EAST, 7755 C/O CATA WYNBERG/CLAREMONT BRANCH NYANGA TERMINUS, 06 SITHANDATHU AVENUE, NYANGA EAST, 7755. (4) NEW APPLICATION. (5) 1 X 15 PASSENGERS. (6) THE CONVEYANCE OF TAXI PASSENGERS. (7) AUTHORITY: SAMORA MACHEL TO WYNBERG

FROM SAMORA MACHEL INTO CHRIS HANI CRESCENT, RIGHT INTO OLIVER THAMBO DRIVE, RIGHT INTO VANGUARD DRIVE, TURN LEFT INTO WELTEVREDEN ROAD, TURN LEFT INTO LANSDOWNE ROAD TO WETTON CIRCLE, ALONG WETTON ROAD, LEFT INTO MORON ROAD TO THE TAXI RANK AT WYNBERG AND RETURN AS FOLLOWS: RIGHT INTO CHURCH STREET, RIGHT INTO EGHAM STREET, RIGHT INTO DUINEFONTEIN ROAD, TURN LEFT INTO VANGUARD DRIVE M7, TURN LEFT INTO OLIVER THAMBO, INTO THE TAXI RANK AT SAMORA. DELFT TO WYNBERG AND RETURN.

FROM THE TAXI RANK BETWEEN MANGO ROAD AND DELFT MAIN ROAD, LEFT INTO DELFT MAIN ROAD, TURN LEFT INTO SHEFFIELD ROAD, TURN RIGHT INTO LANSDOWNE ROAD TO WETTON CIRCLE INTO WETTON ROAD, LEFT INTO MORON ROAD TO TAXI RANK AT WYNBERG AND RETURN AS FOLLOWS: TURN RIGHT INTO MONWOOD ROAD, TURN RIGHT INTO RUTH FIRST ROAD, TURN RIGHT TO NGWEBEBA STREET, LEFT TO NGULUBE ROAD, TURN RIGHT INTO SHEFFIELD, INTO DELFT MAIN ROAD TO THE TAXI RANK IN DELFT. DELFT VIA CLAREMONT - WYNBERG

FROM TAXI RANK BETWEEN MANGO ROAD AND DELFT MAIN ROAD, TURN LEFT INTO SHEFFIELD ROAD, TURN RIGHT INTO LANSDOWNE ROAD, RIGHT INTO JAN SMUTS DRIVE LEFT INTO TURFHALL ROAD, RIGHT INTO PRINCE ARTHUR ROAD RIGHT INTO LANSDOWNE ROAD WHICH BECOMES STANHOPE ROAD, RIGHT INTO STATION ROAD TO TAXI RANK AT CLAREMONT RAILWAY STATION. FROM TAXI RANK IN CLAREMONT INTO NEWRY ROAD, LEFT INTO MAIN ROAD, ALONG MAIN ROAD, LEFT INTO WETTON ROAD WYNBERG, ALONG WETTON ROAD, INTO OLD WETTON ROAD WYNBERG, ALONG WETTON ROAD, INTO OLD WETTON ROAD, RIGHT INTO THOMAS ROAD TO TAXI RANK IN MOROM ROAD WYNBERG.

OP.5528004. (2) LANGA TEMBINKOSI TEMPLETON TT ID NO 5505085662081. (3) DISTRICT: WYNBERG. POSTAL ADDRESS: PO BOX 18732, WYNBERG, WYNBERG, 7824. (4) ADDITIONAL AUTHORITY, PERMIT NO. 520714/2 FROM LANGA TEMBINKOSI TEMPLETON TT (14 X PASSENGERS, DISTRICT: WYNBERG). (5) 1 X 14 PASSENGERS. (6) THE CONVEYANCE OF TAXI PASSENGERS. (7) AUTHORITY: Permit No. 520714/2  
EXISTING AUTHORITY:



-----  
563 WYNBERG - CONSTANTIA

FROM TAXI RANK AT WYNBERG RAILWAY STATION WYNBERG, INTO STATION ROAD, INTO MAYNARD ROAD, LEFT INTO MAIN ROAD, RIGHT INTO DESSIE ROAD, INTO GABRIEL ROAD, RIGHT INTO DOORDRIFT ROAD, INTO SPAANSCHMAT RIVER ROAD, LEFT INTO KENDAL ROAD, RIGHT INTO EDISON ROAD, INTO HUXLEY ROAD, RIGHT INTO LADIES MILE ROAD, LEFT INTO SPAANSCHMAT RIVER ROAD CONSTANTIA AND RETURN AS FOLLOWS: RIGHT INTO NOVA CONSTANTIA ROAD, INTO NOVA KLEIN, INTO CRAFT ROAD, INTO PAGGELSVLEI ROAD, INTO CONSTANTIA MAIN ROAD TO CONSTANTIA NECK, INTO CONSTANTIA MAIN ROAD TO WYNBERG RAILWAY STATION WYNBERG SUBJECT TO THE CONDITION THAT NO PASSENGERS ARE PICKED UP AT CONSTANTIA NECK AND THAT VEHICLES MAY NOT ENTER CONSTANTIA VILLAGE CENTRE SUBJECT TO THE FOLLOWING CONDITIONS: (A) THAT NO PASSENGERS ARE PICKED UP AT ANY OTHER TAXI RANK. (B) THE VEHICLE MUST BE REGISTERED IN THE NAME OF THE APPLICANT. (C) THE HOLDER OF THIS LICENCE IS PROHIBITED FROM ENTERING INTO ANY AGREEMENT WHEREBY ANOTHER PARTY IS PERMITTED TO UNDERTAKE ROAD TRANSPORTATION FOR OWN GAIN UNDER AUTHORITY OF THIS LICENCE. (D) THE COMPLETE ROUTE MUST BE TRAVERSED AND NOT ONLY A PORTION OF IT.

ADDITIONAL AUTHORITY:

FROM STATION ROAD WYNBERG TAXI RANK, LEFT INTO MAYNARD ROAD, RIGHT INTO DESSIE ROAD, LEFT INTO GABRIEL ROAD, RIGHT INTO DOODRIFT ROAD, LEFT INTO VAN RHYN ROAD, RIGHT INTO WALLOON ROAD, LEFT INTO KENDAL ROAD, RIGHT INTO EDISON DRIVE, RIGHT INTO HUXLEY DRIVE, LEFT INTO LADIES MILE AND AT TRAFFIC CIRCLE PROCEED LEFT INTO FIRGROVE ROAD AND DROP OFF, THEN PROCEED ON FIRGROVE STRAIGHT INTO HEERENGRACHT ROAD, RIGHT INTO LADIES MILE AND DROP OFF ONLY, THEN PROCEED LEFT INTO FIRGROVE ROAD AT TRAFFIC CIRCLE, LEFT INTO SPAANSCHMAT RIVER ROAD, WHICH BECOMES ORPEN, DROP OFF ONLY BEFORE TOKAI ROAD, CONTINUE AROUND TRAFFIC CIRCLE AND STEENBERG ROAD TO NEXT CIRCLE DROP OFF BEFORE CIRCLE AND RETURN VIA THE SAME ROUTE TO WYNBERG TAXI RANK.

19 WYNBERG - CONSTANTIA

FROM TAXI RANK IN STATION ROAD WYNBERG, INTO MAYNARD ROAD, LEFT INTO MAIN ROAD, RIGHT INTO CONSTANTIA ROAD, RIGHT INTO ALPHEN ROAD, LEFT INTO BROMMERSVLEI ROAD, LEFT INTO MAIN ROAD INTO CONSTANTIA AND RETURN ALONG THE SAME ROUTE.

295 WYNBERG - RETREAT

FROM TAXI RANK AT WYNBERG RAILWAY STATION, INTO MAYNARD ROAD, LEFT INTO MAIN ROAD, STRAIGHT DOWN MAIN ROAD, LEFT INTO ZWAANS ROAD, LEFT INTO RETREAT RAILWAY STATION AND RETURN ALONG THE SAME ROUTE SUBJECT TO THE CONDITION THAT ON THE FORWARD JOURNEY NO PASSENGERS WILL BE PICKED UP AFTER LEAVING WYNBERG AND FURTHER THAT THE PASSENGERS ARE ONLY DROPPED OFF AT RETREAT RAILWAY STATION.

## H70 WYNBERG - CONSTANTIA: SWEETVALLEY

FROM STATION ROAD WYNBERG TAXI RANK, LEFT INTO MAYNARD ROAD, RIGHT INTO DESSIE ROA, LEFT INTO GABRIEL ROAD, RIGHT INTO DOORDRIFT ROAD, LEFT INTO VAN RHYN ROAD, LEFT INTO WALLOON ROAD, LEFT INTO KENDAL ROAD, RIGHT INTO EDISON DRIVE, RIGHT INTO HUXLEY DRIVE, LEFT INTO LADIES MILE AND AT TRAFFIC CIRCLE PROCEED LEFT INTO FIRGROVE ROAD AND DROP-OFF, THEN PROCEED ON FIRGROVE STRAIGHT INTO HEERENGRACHT ROAD, RIGHT INTO LADIES MILE AND DROP-OFF ONLY, THEN PROCEED LEFT INTO FIRGROVE ROAD AT TRAFFIC CIRCLE, LEFT INTO SPAANSCHMAT RIVER ROAD, WHICH BECOMES ORPEN ROAD, DROP-OFF ONLY BEFORE TOKAI ROAD, CONTINUE AROUND TRAFFIC CIRCLE AND RETURN VIA THE SAME ROUTE TO WYNBERG TAXI RANK.

OP.5531455. (2) SKIPPERS MARGARET EDWINA ME ID NO 7407120042080. (3) DISTRICT: VREDENBURG. POSTAL ADDRESS: PO BOX 510, SALDANHA, 7395. (4) NEW APPLICATION. (5) 1 X 10 PASSENGERS. (6) THE CONVEYANCE OF OTHER. (7) AUTHORITY:

DIAZVILLE SALDANHA - STUDENTS HANSING ENGINEERING CC SALDANHA

-----  
MONDAYS TO FRIDAYS

07H30 - 08H15

14H00 - 15H00

OP.5531473. (2) JONES TAVIS OWEN BATCHELOR TOB ID NO 7408295406084. (3) DISTRICT: SOMERSET WEST. POSTAL ADDRESS: PO BOX 219, SOMERSET MALL, 7137. (4) NEW APPLICATION. (5) 1 X 35 PASSENGERS. (6) THE CONVEYANCE OF OTHER. (7) AUTHORITY:

TIMETABLE

-----  
MONDAY - FRIDAY

\*\*\*\*\*

TIMES PICK UP POINTS

06.40 STRAND SPAR

STREET NAME

BROADWAY BOULEVARD



6.50 LIONS SQAURE SPAR  
 06.55 STEYNRUST BRIDGE PARKING AREA  
 07.15 STEYNRUST BRIDGE PARKING AREA  
 14.00 RHENISH GIRLS HIGH SCHOOL  
 BLOOMHOF GIRL HIGH SCHOOL  
 PAUL ROOS BOYS HIGH SCHOOL  
 17.00 SAME AS ABOVE SCHOOLS

MAIN ROAD, SOMERSET WEST  
 STEYNRUST ROAD, SOMERSET WEST  
 STEYNRUST ROAD, SOMERSET WEST  
 KOSCH STREET STELLENBOSCH

KOCH STREET STELLENBOSCH

**\*TOURISM\***

PICK UP POINTS FROM PLACE OF BUSINESS SITUATED AT 5 DISA AVE SOMERSET WEST TO POINTS WITHIN WESTERN CAPE AND RETURN.

OP.5531834. (2) SWARTZ CHARLES JOSEPH CJ ID NO 4403235107085. POSTAL ADDRESS: 7 FAIRMEAD STREET, MATROOSFONTEIN, ELSIES RIVER, 7460 (4) RENEWAL OF PERMIT, PERMIT NO. 1515921/3 FROM SWARTZ CHARLES JOSEPH CJ (15 X PASSENGERS, DISTRICT: GANYESA). (7) AUTHORITY AS IN LAST MENTIONED PERMIT(S).

OP.5531860. (2) EKIPIA TRADING 107CC ID NO 200402979623. (3) DISTRICT: WYNBERG. POSTAL ADDRESS: 40 REUTER STREET, KUILSRIVER, KUILSRIVER, 7580. (4) NEW APPLICATION. (5) 1 X 23 PASSENGERS. (6) THE CONVEYANCE OF PERSONS ON A PARTICULAR BUS ROUTE. (7) AUTHORITY:  
 1. JOE GQABI, PHILLIPI - UMTATA

FROM JOE GQABI, PHILLIPI VIA R300, N1, BEAUFORT WEST (TOTAL GARAGE, DONKIN STREET) GRAAF REINET, CRADOCK, QUEENSTOWN (BP GARAGE, CATHCART RD), COFIMVABA TO UMTATA AND RETURN VIA THE SAME ROUTE.

2. JOE GQABI, PHILLIPI - BUTTERWORTH

FROM JOE GQABI, PHILLIPI VIA R300, N1, BEAUFORT WEST (TOTAL GARAGE, DONKIN STREET), GRAAF REINET, CRADOCK, QUEENSTOWN (BP GARAGE CATHCART ROAD), COFIMVABA, TSOMO, NGQAMAKWA TO BUTTERWORTH AND RETURN VIA THE SAME ROUTE.

**TIME TABLE**

DEPART THE FOLLOWING POINTS (SUNDAY)  
 JOE GQABI RANK  
 BEAUFORT WEST (TOTAL - DONKIN STREET)  
 QUEENSTOWN (BP GARAGE, CATHCART ROAD)  
 COFIMVABA (RANK)  
 BUTTERWORTH (BUS RANK, DESTINATION)  
 ARRIVE IN UMTATA (BUS RANK)  
 RETURN JOURNEY (THURSDAY)

ARRIVE	DEPART
11H00	12H30
18H30	19H00
00H45	01H00
02H15	02H30
04H15	04H30
06H00	(DESTINATION)

UMTATA (BUS RANK)  
 BUTTERWORTH (BUS RANK)  
 COFIMVABA (BUS RANK)  
 QUEENSTOWN (BP GARAGE, CATHCART ROAD)  
 BEAUFORT WEST (TOTAL GARAGE)  
 JOE GQABI (BUS RANK, CAPE TOWN)  
 TARIFFS PER TRIP

ARRIVE	DEPART
09H00	10H00
11H45	12H00
14H15	14H30
15H45	16H15
10H00	10H30
04H00	(DESTINATION)

**CHILDREN OVER 14 YRS AND ADULTS**

1. CAPE TOWN (JOE GQABI) TO BEAUFORT WEST (TOTAL GARAGE, DONKIN STREET R150)

2. CAPE TOWN (JOE GQABI) TO QUEENSTOWN (BP GARAGE, CATHCART ROAD) R220

3. CAPE TOWN (JOE GQABI) TO COFIMVABA, BUTTERWORTH AND UMTATA R220

**CHILDREN UNDER 10 YRS OF AGE**

**CHILDREN FROM 10 - 14 YRS OF AGE**

1. CAPE TOWN (JOE GQABI) TO BEAUFORT WEST R110

2. CAPE TOWN (JOE GQABI) TO QUEENSTOWN R190

3. CAPE TOWN (JOE GQABI) TO COFIMVABA, BUTTERWORTH AND UMTATA R220

N.B: TARIFFS ABOVE APPLY TO RETURN JOURNEYS.

FROM JOE GQABI LONG BUS INTERCHANGE (STOCK ROAD) INTO VANGUARD DRIVE, VIA PAARL, WORCESTER, VIA LAINGSBURG, BEAUFORT WEST, GRAAFF REINET, TURN R75 VIA PEARSTON, SOMERSET EAST, COOKHOUSE, ADELAIDE, BEDFORD, FORT BEAUFORT, VIA ALICE, KIESKAMA HOEK, DIMBAZA, KING WILLIAMS TOWN, IN KING WILLIAMS TOWN TURN INTO CATHCART ROAD, TURN LEFT INTO WALKER STREET AND RIGHT INTO MARKET SQUARE BUS RANK OFF-LOAD AND LOAD TO KING WILLIAMS TOWN. (BUS RANK)

AS AND WHEN REQUIRED:-  
 TIME TABLE AS FOLLOW:

JOE GQABI LONG DISTANCE BUS  
 INTERCHANGE (STOCK ROAD)  
 FRIDAY DEPART (08H00 - 19H00)  
 DEPART KING WILLIAMS TOWN  
 (SUNDAY 08H00 - 19H00)  
 JOE GQABI DEPART  
 (MONDAY 08H00 - 19H00)  
 DEPART KING WILLIAMS TOWN

= KING WILLIAMS TOWN

= ARRIVE SATURDAY (07H00)

= ARRIVE JOE GQABI (MONDAY 06H00)

= ARRIVE KING WILLIAMS TOWN

= (TUESDAY 07H00)

= ARRIVE JOE GQABI

(TUESDAY 08H00 - 16H00)  
 DEPART JOE GOABI (STOCK ROAD)  
 (WEDNESDAY 08H00 - 19H00)  
 DEPART KING WILLIAMS TOWN  
 (THURSDAY 08H00 - 16H30)  
 DEPART JOE GOABI (STOCK ROAD)  
 (FRIDAY 08H00 - 19H00)  
 DEPART KING WILLIAMS TOWN  
 (SATURDAY 08H00 - 16H30)

(WEDNESDAY 06H00)  
 = ARRIVE KING WILLIAMS TOWN  
 (THURSDAY 06H00)  
 = ARRIVE JOE GOABI (STOCK ROAD)  
 (FRIDAY 07H00)  
 = ARRIVE KING WILLIAMS TOWN  
 (SATURDAY 06H00)  
 = ARRIVE JOE GOABI  
 (SUNDAY 06H00)

5532046. (2) DLANGEZWE KEKE JOSEPH KJ ID NO 5003095493085. (3)  
 DISTRICT: WORCESTER. POSTAL ADDRESS: 941 NYIBIBALAN, ZWELETEMBA,  
 WORCESTER, 6850. (4) ADDITIONAL AUTHORITY, PERMIT NO. 512797/1 FROM  
 DLANGEZWE KEKE JOSEPH KJ (15 X PASSENGERS, DISTRICT: WORCESTER). (5) 1 X  
 15 PASSENGERS. (6) THE CONVEYANCE OF TAXI PASSENGERS. (7) AUTHORITY:  
 Permit No. 512797/1  
 629 WORCESTER - WORCESTER

-----  
 VANAF TAXI HOU AREA GELEë TE MUNNIKS ENGINE SENTRUM TE  
 GREYSTRAAT WORCESTER NA PUNTE GELEë BINNE DIE MUNISIPALE  
 GEBIED VAN WORCESTER EN TERUG NA MUNNIKS ENGINE SENTRUM  
 WORCESTER.

ROETE IS ONDERWORPE AAN DIE VOLGENDE VOORWAARDES:

- (A) DAT GEEN PASSASIERE BY ENIGE ANDER HUURMOTORSTAANPLEK  
 OPGETAL MAG WORD NIE.  
 (B) DIE VOERTUIG MOET IN DIE NAAM VAN DIE APPLIKANT  
 GEREKISTREER WEES.  
 (C) DIE HOUER VAN HIERDIE PERMIT WORD BELET OM 'N OOREENKOMS  
 AAN TE GAAN WAARKRAGTENS ENIGE ANDER PARTY GEMAGTIG WORD  
 OM VIR EIE GEWIN PADVERVOER TE ONDERNEEM Kragtens  
 MAGTIGING VERLEEN DEUR HIERDIE PERMIT.  
 (D) DIE VOLLEDIGE ROETE MOET BEDRYF WORD EN NIE SLEGS 'N  
 GEDEELTE VAN DIE ROETE NIE.  
 ADDITIONAL AUTHORITY:

-----  
 LANGAFSTAND ROETE

C39 WORCESTER - QUEENSTOWN

\*\*\*\*\*

VANAF TULBAGHSTRAAT RANK LINKS IN TULBAGHSTRAAT, REGS IN BARINSTRAAT, LINKS  
 IN KERKSTRAAT, LINKS IN RIEBEECKSTRAAT, REGS IN N1, LANGS N1 TOT IN  
 BEAUFORT WES DONKIN STRAAT, REGS IN VOORTREKKER STRAAT, IN R61, LANGS  
 ABERDEEN, LINKS IN R57 TOT GRAAFF REINET, IN KOLLEGE STRAAT TOT CHURCH  
 STRAAT GRAAFF REINET, REGS TOT CALEDON STRAAT, LANGS R57, DAN LANG R57, DAN  
 LANGS DIE R61 TOT CRADOCK, TOT IN MOTIMER STRAAT CRADOCK, LANGS R32 TOT  
 COOKHOUSE, TERUG LANGS R32 TOT CRADOCK DAN TERUG R61 TOT NA QUEENSTOWN,  
 REGS TOT IN ROBERTSON ROAD, REGS TOT IN CALDERWOOD STRAAT TOT BY TAXI RAK  
 IN CALDERWOOD STRAAT QUEENSTOWN TOT BY WHITTLE SEA SADA EN TERUG LANGS DIE  
 ROETE.

WORCESTER - STREKSPRUITLAND

-----  
 VANAF TULBAGHSTRAAT RANK LINKS IN TULBAGHSTRAAT, REGS IN BARINGSTRAAT,  
 LINKS IN KERKSTRAAT, LINKS IN RIEBEECKSTRAAT, REGS IN N1, OOR DE DOORNS,  
 TOWNSRIVIER, LAINGSBURG, BEAUFORT WES, RICHMOND, COLESBURG, VERANDER NA  
 P58, VENTERSTAD, BURGERSDORP, ALIWAAL NOORD, LADY GREY, VERANDER NA R605,  
 HERSCHEL VIA STERKSPRUIT VIA TELEBRIDGE VIA ZASTRON VIA ROUXVAL TOT BARKLEY  
 OOS. OP DIESELFDE ROETE WEER TERUG.

WORCESTER NA STERKSPRUIT

\*\*\*\*\*

VANAF WORCESTER VIA MONTAGU, ZOAR, OUDSHOORN, MOSSELBAAI, WILLOWMORE,  
 FABERDEEN, GRAAFF REINET, MIDDELBURG KAAP, STEYNSBURG, BURGERSDORP, ALIWAAL  
 NOORD, LADY GREY, VERANDER NA R605 NA HERSCHEL VIA STERKSPRUIT VIA  
 TELEBRIDGE VIA ZASTRON VIA ROUXVALE TOT BARKLEY OOS EN OPDIESELFDE ROETE  
 WEER TERUG.

WORCESTER UMTATA

\*\*\*\*\*

VANAF MUNNIK HOU AREA WORCESTER, REGS IN DURBAN STRAAT OOR BARING STRAAT  
 OOR STOCKENSTROOM STRAAT OOR RIEBEECK STRAAT TOT IN ROBERTSON RYLAAN LINKS  
 IN ROBERTSON RYLAAN TOT BY ROBOT IN HOOGSTRAAT, REGS IN HOOGSTRAAT TOT BY  
 ROBOT N1 AANSLUITINGSDRAAI REGS IN N1 VIA DE DOORNS, TOWNSRIVIER,  
 LAINGSBURG, BEAUFORT WES, VOLG DIE N9, NEEM DIE R61 NA ABERDEEN MET DIE N9  
 NA GRAAFF REINET, VOLG DIE N9, NEEM DIE R61 NA ABERDEEN MET DIE N9 NA  
 GRAAFF REINET, VOLG DIE N9, NEEM DIE R61 AFRIK NA CRADOCK, TARKASTAD,  
 QUEENSTOWN OP N6 EN R61 NA ENCOBO, UMTATA HOU AREA EN TERUG OP DIESELFDE  
 ROETE.

WORCESTER NA LADY FRERE

\*\*\*\*\*

VANAF MUNNIK HOU AREA WORCESTER REGS IN DURBAN STRAAT OOR BARINGSTRAAT OOR STOCKENSTROOM STRAAT OOR RIEBEECK STRAAT TOT IN ROBERTSON RYLAAN, LINKS IN ROBERTSON RYLAAN TOT BY ROBOT IN HOOGSTRAAT, DRAAI REGS IN HOOGSTRAAT TOT BY N1 AANSLUITING, REGS IN N1 VERBY DE DOORNS, TOUWSRIVIER, LAINSBURG, BEAUFORT WES, MET N1 VIA COLESBERG, MIDDELBURG KAAP, STEYNBURD, DOTRECT. INDWE NA LADY FRERE OPDIESELFDE ROETE WEER TERUG.

WORCESTER NA MDANTSANE

\*\*\*\*\*

VANAF MUNNIK HOU AREA WORCESTER DRAAI REGS IN DURBAN STRAAT OOR BARING STRAAT OOR STOCKENSTROOM STRAAT OOR RIEBEECK STRAAT TOT IN ROBERTSON RYLAAN, DRAAI LINKS IN ROBERTSON RYLAAN TOT BY HOOGSTRAAT ROBOTS, DRAAI REGS BY ROBOT TOT BY N1 AANSLUITING VERBY DE DOORNS, TOUWSRIVIER, LAINSBURG, BEAUFORT WES VOORTREKKER STRAAT REGS BY ROBOT IN R61 TOT ABERDEEN VOORT TOT GRAAFF REINET TOT SOMERSET OOS TOT ADELAIDE, FORT BEAUFORT, ALICE, KING WILLIAMSTOWN, OOS LONDON NA MDANTSANE EN TERUG OP DIE -HEENREIS GEEN PASSASIERE BY ENIGE ANDER PUNTE OP OF AFELAAR ALVORENS BESTEMMING BEREIK VOORDAT MUNNIKS HOU AREA GREY STRAAT WORCESTER BEREIK WORD NIE.

SPECIAL HIRE

VANAF MUNNIK HOU AREA GELEE TE GREY STRAAT WORCESTER BINNE 'N RADIUS VAN 20KM NA PUNTE GELEE BINNE 'N RADIUS MET 'N 500KM EN TERUG. HETSY BEGRAFNISSE, SPORT, ONTSPANNING, KERK BYEENKOMSTE, PIEKNIK. GEEN PERSONE OP ENIGE ANDER PUNTE OP OF AFELAAR ALVORENS BESTEMMING BEREIK IS. GEEN ANDER HOU AREA TE GEBRUIK VIR DIE OP OF AFLAAR VAN PASSASIERE.

OP.5532258. (2) GODONGWANA NKOSAYITHETHI N ID NO 7403125658087. (3) DISTRICT: WYNBERG. POSTAL ADDRESS: 8947 VILLAGE THIRTY VIETNAM, PHILLIPI EAST, 7785 C/O CATA WYNBERG/CLAREMONT BRANCH NYANGA TERMINUS, 06 SITHANDATHU AVENUE, NYANGA EAST, 7755. (4) ADDITIONAL AUTHORITY, PERMIT NO. 1586760/0 FROM GODONGWANA NKOSAYITHETHI N (15 X PASSENGERS, DISTRICT: WYNBERG). (5) 1 X 15 PASSENGERS. (6) THE CONVEYANCE OF TAXI PASSENGERS.

(7) AUTHORITY:

Permit No. 1586760/0

EXISTING AUTHORITY

J15 - SAMORA MACHEL - CLAREMONT

\*\*\*\*\*

FROM SAMORA MACHEL INTO OLIVER TAMBO DRIVE, RIGHT INTO VANGUARD DRIVE, LEFT INTO LANSLOWNE ROAD, RIGHT INTO JAN SMUTS DRIVE, LEFT INTO TURFHALL ROAD, RIGHT INTO PRINCE ARTHUR ROAD, LEFT INTO LANSLOWNE ROAD, RIGHT INTO FIR STREET TO TAXI RANK IN CLAREMONT AND RETURN.

ABOVE ROUTE ARE SUBJECT TO THE FOLLOWING CONDITIONS:-

- \*\*\*\*\*
- (A) THAT NO PASSENGERS ARE PICKED UP AT ANY OTHER TAXI RANK.
  - (B) THE VEHICLE MUST BE REGISTERED IN THE NAME OF THE LICENCE HOLDER.
  - (C) THE HOLDER OF THIS LICENCE IS PROHIBITED FROM ENTERING INTO ANY AGREEMENT WHEREBY ANOTHER PARTY IS PERMITTED TO UNDERTAKE ROAD TRANSPORTATION FOR OWN GAIN UNDER AUTHORITY OF THIS LICENCE.
  - (D) THE COMPLETE ROUTE MUST BE TRAVERSED AND NOT ONLY A PORTION OF IT.
  - (E) THE LICENCE IS NOT TRANSFERABLE.
  - (F) THE AUTHORITY IS REVIEWABLE AT ANY TIME.

ADDITIONAL AUTHORITY

-----

F51-NYANGA VIA CLAREMONT-WYNBERG

-----

FROM TAXI RANK AT NYANGA, ALONG EMMS DRIVE, RIGHT INTO LANSLOWNE ROAD, RIGHT INTO JAN SMUTS DRIVE, LEFT INTO TURFHALL ROAD, RIGHT INTO PRINCE ARTHUR ROAD, LEFT INTO LANSLOWNE ROAD WHICH BECOMES STANHOPE ROAD, RIGHT INTO STATION ROAD TO TAXI RANK AT CLAREMONT RAILWAY STATION, FROM TAXI RANK IN CLAREMONT, INTO NEWRY ROAD, LEFT INTO MAIN ROAD, ALONG MAIN ROAD, LEFT INTO WETTON ROAD WYNBERG, ALONG WETTON ROAD WYNBERG, ALONG WETTON ROAD, INTO OLD WETTON ROAD, RIGHT INTO THOMAS ROAD TO TAXI RANK IN MOROM ROAD WYNBERG SUBJECT TO THE CONDITION THAT NO PASSENGERS ARE PICKED-UP IN MAIN ROAD BETWEEN CLAREMONT AND WYNBERG AND FURTHER THAT PASSENGERS ARE ONLY DROPPED-OFF IN CLAREMONT AND NOT PICKED-UP.

12-NYANGA-WYNBERG

-----

FROM TAXI RANK AT NYANGA, ALONG EMMS DRIVE, RIGHT INTO LANSLOWNE ROAD TO WETTON CIRCLE, ALONG WETTON ROAD, LEFT INTO MOROM ROAD TO TAXI RANK AT WYNBERG AND RETURN AS FOLLOWS: RIGHT INTO CHURCH STREET, RIGHT INTO EGHAM STREET, RIGHT INTO WETTON ROAD, ALONG WETTON ROAD TO WETTON CIRCLE, INTO LANSLOWNE ROAD, INTO EMMS DRIVE TO NYANGA TAXI RANK NYANGA.

13-NYANGA-CLAREMONT

-----

FROM TAXI RANK AT NYANGA, ALONG EMMS DRIVE, RIGHT INTO LANSLOWNE ROAD, RIGHT INTO JAN SMUTS DRIVE, LEFT INTO TURFHALL ROAD, RIGHT INTO PRINCE ARTHUR ROAD, LEFT INTO LANSLOWNE ROAD WHICH BECOMES STANHOPE ROAD, RIGHT INTO STATION ROAD TO TAXI RANK AT CLAREMONT RAILWAY STATION AND RETURN ALONG THE SAME ROUTE.



## G55-NYANGA VIA WYNBERG-CLAREMONT

FROM TAXI RANK AT NYANGA, ALONG EMMS DRIVE, RIGHT INTO LANSDOWNE ROAD TO WETTON CIRCLE, ALONG WETTON ROAD, LEFT INTO MOROM ROAD TO TAXI RANK AT WYNBERG, FROM TAXI RANK IN MOROM ROAD WYNBERG, RIGHT INTO CHURCH STREET, RIGHT INTO EGHAM ROAD, LEFT INTO WETTON ROAD, RIGHT INTO MAIN ROAD, ALONG MAIN ROAD, RIGHT INTO RALPH STREET, CLAREMONT, LEFT INTO FIR STREET TO TAXI RANK IN CLAREMONT SUBJECT TO THE CONDITION THAT NO PASSENGERS ARE PICKED UP IN MAIN ROAD BETWEEN WYNBERG AND CLAREMONT AND FURTHER THAT PASSENGERS ARE ONLY DROPPED OFF IN CLAREMONT AND NOT PICKED UP.

## 176-NYANGA VIA GUGULETU-CLAREMONT

FROM NYANGA TAXI RANK INTO EMMS DRIVE, LEFT INTO NY 73, RIGHT INTO NY 1, INTO EYONA TAXI RANK, INTO NY 1, INTO KLIPFONTEIN ROAD INTO GUGULETU, RIGHT INTO NY 75, RIGHT INTO NY 72, RIGHT INTO LANSDOWNE ROAD, RIGHT INTO JAN SMUTS THEN THE SAME AS THE FORWARD JOURNEY.

## 181-NYANGA VIA PHILLIPPI-WYNBERG

FROM NYANGA TAXI RANK, LEFT INTO EMMS DRIVE WHICH BECOMES INGULUBE ROAD, INTO PHILLIPI TAXI RANK INTO INGULUBE ROAD, LEFT INTO LANSDOWNE ROAD, AROUND WETTON CIRCLE INTO WETTON ROAD, ALONG WETTON ROAD OVER ROSMEAD AVENUE, LEFT INTO MOROM ROAD, INTO TAXI RANK IN WYNBERG AND RETURN AS FOLLOWS: INTO CHURCH STREET, INTO EGHAM STREET, RIGHT INTO WETTON ROAD REST OF ROUTE IS THE SAME AS THE FORWARD JOURNEY.

## 182-NYANGA VIA CROSS ROADS-WYNBERG

FROM NYANGA TAXI RANK, LEFT INTO EMMS DRIVE, RIGHT INTO SITHANDATHU ROAD, LEFT INTO CROSS ROAD INFORMAL TAXI RANK, INTO STOCK ROAD, RIGHT INTO LANSDOWNE ROAD, TO WETTON CIRCLE, INTO WETTON ROAD, LEFT INTO MOROM ROAD TO TAXI RANK AT WYNBERG AND RETURN AS FOLLOWS: INTO CHURCH STREET INTO EGHAM STREET, RIGHT INTO WETTON ROAD, REST OF ROUTE IS THEN THE SAME AS THE FORWARD JOURNEY.

## 177-NYANGA VIA GUGULETHU-CLAREMONT

FROM NYANGA TAXI RANK, RIGHT INTO EMMS DRIVE, LEFT INTO TERMINUS ROAD, RIGHT INTO NY 78, LEFT INTO NY 5, RIGHT INTO NY 6, LEFT INTO NY 108 BECOMES KLIPFONTEIN ROAD, INTO TAXI RANK INTO KLIPFONTEIN ROAD, LEFT INTO DUINEFONTEIN ROAD, RIGHT INTO TURFHALL ROAD, RIGHT INTO PRINCE ARTHUR ROAD, LEFT INTO LANSDOWNE ROAD, ALONG LANSDOWNE ROAD WHICH BECOMES STANHOPE STREET, RIGHT INTO STATION ROAD, CLAREMONT AT RAILWAY STATION, CLAREMONT AND RETURN ALONG THE SAME ROUTE.

## 178-NYANGA VIA PHILLIPPI-CLAREMONT

FROM TAXI RANK IN NYANGA, LEFT INTO EMMS DRIVE, WHICH BECOMES INGULUBE ROAD, INTO PHILLIPPI TAXI RANK INTO INGULUBE ROAD, LEFT INTO LANSDOWNE ROAD, RIGHT INTO JAN SMUTS DRIVE, LEFT INTO TURFHALL ROAD, RIGHT INTO PRINCE ARTHUR ROAD, LEFT INTO LANSDOWNE ROAD, INTO STANHOPE ROAD, RIGHT INTO STATION ROAD, TO TAXI RANK AT CLAREMONT RAILWAY STATION CLAREMONT AND RETURN ALONG THE SAME ROUTE.

## 179-NYANGA VIA CROSS ROADS-CLAREMONT

FROM NYANGA TAXI RANK, LEFT INTO EMMS DRIVE, RIGHT INTO SITHANDATHU ROAD, INTO CROSS ROADS INFORMAL TAXI RANK INTO STOCK ROAD, RIGHT INTO LANSDOWNE ROAD, RIGHT INTO JAN SMUTS DRIVE, LEFT INTO TURFHALL ROAD, RIGHT INTO PRINCE ARTHUR STREET, LEFT INTO LANSDOWNE ROAD, ALONG LANSDOWNE ROAD, LEFT INTO STANHOPE ROAD, RIGHT INTO STATION ROAD TO TAXI RANK IN STATION ROAD CLAREMONT AND RETURN ALONG THE SAME ROUTE.

## 160-NYANGA-GUGULETHU

FROM NYANGA INTO EMMS DRIVE, LEFT INTO TERMINUS ROAD, RIGHT INTO NY 78, LEFT INTO NY 5, RIGHT INTO NY 6, LEFT INTO NY 108, LEFT INTO NY 3 WHICH BECOMES TERMINUS ROAD, RIGHT INTO TERMINUS ROAD TO NYANGA TAXI RANK.

## 161-NYANGA-PHILLIPI-LOWER CROSS ROADS

FROM NYANGA TAXI RANK, LEFT INTO EMMS DRIVE, WHICH BECOMES NQWEBEBE ROAD, RIGHT INTO INGULUBE ROAD, RIGHT INTO SHELUIT ROAD, LEFT INTO GUNFLOWER ROAD, TO THE TEMPORAL TAXI RANK NEXT TO THE POLICE STATION AND RETURN.

## 173-NYANGA VIA GUGULEU VIA CLAREMONT-WYNBERG

FROM NYANGA INTO EMMS DRIVE, LEFT INTO TERMINUS ROAD, RIGHT NY 78, LEFT INTO NY 5 RIGHT INTO NY 6, LEFT INTO NY 108, LEFT INTO NY1, RIGHT INTO LANSDOWNE, RIGHT INTO JAN SMUTS DRIVE, LEFT INTO TURFHALL ROAD, RIGHT INTO PRINCE ARTHUR ROAD, LEFT INTO LANSDOWNE ROAD, INTO STANHOPE ROAD, RIGHT INTO STATION ROAD TO TAXI RANK AT CLAREMONT DROPP-OFF INTO FIR ROAD, RIGHT INTO STATION ROAD, LEFT INTO MAIN ROAD, LEFT INTO WETTON ROAD, ALONG THE BRIDGE, RIGHT INTO THOMAS ROAD TO WYNBERG TAXI RANK AND RETURN.

## 174-NYANGA VIA GUGULETU VIA CLAREMONT-WYNBERG

FROM NYANGA INTO EMMS DRIVE, LEFT INTO TERMINUS ROAD, RIGHT INTO NY 78, LEFT INTO NY 5, RIGHT INTO NY 6, LEFT INTO NY 108, LEFT INTO DUINEFONTEIN ROAD, RIGHT INTO TURFHALL ROAD, RIGHT INTO PRINCE ARTHUR ROAD, LEFT INTO LANSDOWNE ROAD, INTO STANHOPE ROAD, RIGHT INTO STATION ROAD TO THE CLAREMONT TAXI RANK, DROPP-OFF INTO FIR ROAD, RIGHT INTO STATION ROAD, LEFT INTO THE MAIN ROAD, LEFT INTO WETTON ROAD ALONG THE BRIDGE RIGHT INTO THOMAS ROAD TO THE WYNBERG TAXI RANK AND RETURN.  
175-NYANGA VIA LOWER CROSS ROAD VIA PHILLIPI-WYNBERG

FROM NYANGA TAXI RANK, LEFT INTO EMMS DRIVE, LEFT INTO LANSDOWNE ROAD, RIGHT INTO STOCK ROAD, RIGHT INTO GUN FLOWER ROAD, LEFT INTO SHELUIT ROAD, LEFT INTO INGULUBE ROAD, RIGHT INTO NGWEBEBA ROAD, LEFT INTO RUTH FIRST, RIGHT INTO MONWOOD ROAD, LEFT INTO LANSDOWNE ROAD AROUND WETTON CIRCLE, INTO THOMAS ROAD TO THE WYNBERG TAXI RANK AND RETURN.  
180-NYANGA VIA GUGULTU-WYNBERG

FROM NYANGA TAXI RANK RIGHT INTO EMMS DRIVE, LEFT INTO TERMINUS ROAD, INTO NY 3, RIGHT INTO NY 1, RIGHT INTO EYONA RANK, LEFT INTO NY 1, INTO LANSDOWNE ROAD, AROUND WETTON CIRCLE, ALONG WETTON ROAD, OVER ROSMEAD AVE, LEFT INTO MOROM ROAD TO TAXI RANK IN WYNBERG AND RETURN AS FOLLOWS: INTO CHURCH STREET, RIGHT INTO EGHAM STREET, RIGHT INTO WETTON ROAD, REST OF ROUTE IS THEN THE SAME AS THE FORWARD JOURNEY.  
THE ABOVE ROUTES SUBJECT TO THE FOLLOWING CONDITIONS:

- A-THAT NO PASSENGERS ARE PICKED UP AT ANY OTHER RANK.
- B-THE VEHICLE MUST BE REGISTERED IN THE NAME OF THE LICENCE HOLDER.
- C-THE HOLDER OF THIS LICENCE IS PROHIBITED FROM ENTERING INTO ANY AGREEMENT WHEREBY ANOTHER PARTY IS PERMITTED TO UNDERTAKE ROAD TRANSPORTATION FOR OWN GAIN UNDER AUTHORITY OF THIS LICENCE.
- D-THE COMPLETE ROUTE MUST BE TRAVERSED AND NOT ONLY A PORTION OF IT.
- E-THE LICENCE IS NOT TRANSFERABLE.
- F-THE AUTHORITY IS REVIEWABLE AT ANY TIME.

OP.5533034. (2) KIMBER GLENDA PATRICIA GP ID NO 6209100114082. (3) DISTRICT: PAARL. POSTAL ADDRESS: 68 DE BUSSY STREET, DALVALE, PAARL, 7646. (4) NEW APPLICATION. (5) 1 X 15 PASSENGERS. (6) THE CONVEYANCE OF TAXI PASSENGERS. (7) AUTHORITY: 963 CHICAGO PAARL - SHOPRITE PAARL  
\*\*\*\*\*

VANAF TAXI STAANPLEK TE VAN DER STELSTRAAT, CHICAGO, LINKS MET MAGNOLIASTRAAT, REGS MET BOUGAINVILLE STRAAT, REGS MET LANTANASTRAAT, LINKS MET ABATTOIRWEG, LINKS MET JAN VAN RIEBEECKWEG, REGS MET LADY GREYSTRAAT, LINKS MET WATERKANT STRAAT TOT BY SHOPRITE OPTEL PUNT, PAARL, REGS MET NUWESTRAAT, REGS MET BREDASTRAAT, LINKS MET HOOFSTRAAT, LINKS MET MARKSTRAAT, LINKS MET BERGRIVIER BOULEVARD, LINKS MET VAN DER LINGENSTRAAT, REGS NA SHOPRITE OPTEL PUNT, PAARL EN TERUG SOOS VOLG: LINKS MET VAN DER LINGENSTRAAT, LINKS MET BERGRIVIER BOULEVARD, REGS MET LADY GREYSTRAAT, LINKS MET HUGUENOT VERBY PAD, LINKS MET KLEIN DRAKENSTEINWEG TOT BY HUGUENOT SPOORWEGSTASIE, LINKS MET KLEIN DRAKENSTEINWEG, LINKS MET HUGUENOT VERBY PAD, LINKS MET JAN VAN RIEBEECK WEG, REGS MET ORLEANSLAAN, LINKS MET VAN DER STELSTRAAT, REGS MET GEMSBOKSTRAAT, LINKS MET SPRINGBOKSTRAAT, REGS MET RIBBOKSTRAAT TOT BY VAN DER STEL TAXI STAANPLEK, CHICAGO ONDERWORPE AAN DIE VOLGENDE VOORWAARDES:-

- A) DAT GEEN PASSASIERE BY ENIGE ANDER HUURMOTORSTAANPLEK OPGETEL MAG WORD NIE.
- B) DIE VOERTUIG MOET IN DIE NAAM VAN DIE LISENSIEHOUER GEREgistreer wees.
- C) DIE HOUER VAN HIERDIE LISENSIE WORD BELET OM 'N OOREENKOMS AAN TE GAAN WAARKRAGTENS ENIGE ANDER PARTY GEMAGTIG WORD OM VIR EIE GEWIN PADVERVOER TE ONDERNEEM KRAGTENS MAGTIGING VERLEEN DEUR HIERDIE LISENSIE.
- D) DIE VOLLEDIGE ROETE MOET BEDRYF WORD EN NIE SLEGS 'N GEDEELTE VAN DIE ROETE NIE.
- E) DIE LISENSIE IS NIE OORDRAAGBAAR NIE.
- F) BOGEMELDE MAGTIGING IS HERSIENBAAR TEN ENIGE TYD.

OP.5533134. (2) DIBELA MZOXOLO CECIL MC ID NO 7108235566084. (3) DISTRICT: WYNBERG. POSTAL ADDRESS: 40596 TUTU AVENUE, MAKHAZA, KHAYELITSHA, 7784. (4) NEW APPLICATION. (5) 1 X 15 PASSENGERS. (6) THE CONVEYANCE OF TAXI PASSENGERS. (7) AUTHORITY: 611 KHAYELITSHA - SOMERSET WEST

FROM THE TAXI RANK IN KHAYELITSHA, LEFT INTO BADEN POWELL DRIVE, ALONG BADEN POWELL DRIVE, RIGHT INTO N2, ALONG N2, LEFT INTO VICTORIA ROAD

SOMERSET WEST, RIGHT INTO ANDRIES PRETORIUS STREET TO TAXI RANK AT OK BAZAARS IN SOMERSET WEST AND RETURN ALONG THE SAME ROUTE.  
FROM THE TAXI RANK IN KHAYELITSHA LEFT INTO BADEN POWELL DRIVE ACROSS BADEN POWELL ONTO MACASSAR ROAD RIGHT TO N2 LEFT INTO BOULEVARD RIGHT INTO MAIN ROAD ALONG PASS VAN DER STELL RIGHT TO SHORT STREET LEFT INTO N2 AND RETURN THE SAME ROUTE.

D98 KHAYELITSHA - GRABOUW

FROM TAXI RANK IN SITE C KHAYELITSHA, INTO HOZA STREET, LEFT INTO LANSDOWNE ROAD EXT, LEFT INTO BADEN POWELL DRIVE, RIGHT ONTO N2, ALONG N2, LEFT INTO OU KAAPSE ROAD GRABOUW AND RETURN ALONG THE SAME ROUTE.  
KHAYELITSHA - STELLENBOSCH

FROM KHAYELITSHA TAXI RANK LEFT INTO BADEN POWELL DRIVE ALONG BADEN POWELL DRIVE RIGHT ONTO ANNANDALE ROAD LEFT ONTO BOULEVARD ROAD R44 ALONG BOULEVARD R44 RIGHT INTO DORP STREET ALONG DORP STREET TO TAXI RANK AND RETURN ALONG THE SAME ROUTE.  
FROM KHAYELITSHA TAXI RANK LEFT INTO BADEN POWELL DRIVE ALONG BADEN POWELL DRIVE RIGHT INTO ADAM TAS ROAD ALONG ADAM TAS ROAD RIGHT INTO DORP STREET TO TAXI RANK IN STELLENBOSCH AND RETURN ALONG THE SAME ROUTE.

OP.5533496. (2) MTI MABHUTI MATHEWS MM ID NO 6608285720086. (3) DISTRICT: WYNBERG. POSTAL ADDRESS: 32165 MAKHULU CRESCENT, MACASSAR, KHAYELITSHA, 7784 C/O CODETA - KHAYELITSHA CODETA KUWAIT RANK; SOLOMON, TSHUKU AVE; TRUST FUND OFFICE, SITE C; KHAYELITSHA, 7784. (4) ADDITIONAL AUTHORITY, PERMIT NO. 1579259/0 FROM MTI MABHUTI MATHEWS MM (15 X PASSENGERS, DISTRICT: WYNBERG). (5) 1 X 15 PASSENGERS. (6) THE CONVEYANCE OF TAXI PASSENGERS. (7) AUTHORITY:  
Permit No. 1579259/0

D29 - KHAYELITSHA - MOWBRAY

FROM TAXI RANK IN SITE C, KHAYELITSHA, RIGHT INTO HOZA STREET, LEFT INTO LANSDOWNE EXTENSION, LEFT ONTO N2, LEFT INTO RAPENBERG/FOREST DRIVE, RIGHT INTO KLIPFONTEIN ROAD, KLIPFONTEIN ROAD BECOMES DURBAN ROAD, ALONG DURBAN ROAD INTO TAXI RANK AT MOWBRAY AND RETURN ALONG THE SAME ROUTE.  
977 KHAYELITSHA - GATESVILLE

FROM TAXI RANK AT SITE C, KHAYELITSHA, RIGHT INTO HOZA STREET, LEFT INTO LANSDOWNE EXT, LEFT INTO MEW WAY, LEFT ONTO N2, LEFT INTO VANGUARD DRIVE, RIGHT INTO KLIPFONTEIN ROAD, LEFT INTO OLD KLIPFONTEIN ROAD, LEFT INTO TAXI RANK AT GATESVILLE AND RETURN ALONG THE SAME ROUTE.  
979 KHAYELITSHA - ATHLONE

FROM TAXI RANK AT SITE C, KHAYELITSHA RIGHT INTO HOZA STREET, LEFT INTO LANSDOWNE EXT, LEFT INTO MEW WAY, LEFT ONTO N2, LEFT INTO VANGUARD DRIVE, RIGHT INTO KLIPFONTEIN ROAD LEFT INTO OLD KLIPFONTEIN ROAD, RIGHT INTO DOBSON STREET TO TAXI RANK AT ATHLONE AND RETURN ALONG THE SAME ROUTE.  
E79-KUWAIT - HARARE

FROM SITE C, KUWAIT RANK LEFT INTO SOLOMON TSHUKU LEFT INTO MAPHONGWANA AVENUE, RIGHT INTO LANSDOWNE ROAD VIA LUZUKO AND DRIFTSAND OLD FAURE ROAD BACK INTO LANSDOWNE ROAD, RIGHT INTO MEW WAY, LEFT INTO PAMA ROAD RIGHT INTO KUSASA ROAD, RIGHT INTO MAKABENI ROAD LEFT INTO SPINE ROAD, LEFT INTO NTLAZANE ROAD, RIGHT INTO STEVE BIKO ROAD LEFT INTO BUKWAYO ROAD, RIGHT INTO NCUMO ROAD, RIGHT INTO FUNZA STREET VIA KUYASA INTO WALTER SISULU ROAD VIA MAKAYA OSCAR MPETHA INTO TAMBO ROAD INTO BATANDWA NDONDO ROAD TO HARARE AND RETURN VIA THE SAME ROUTE.  
E80-KUWAIT - MAKAYA

FROM SITE C KUWAIT RANK, LEFT INTO SOLOMON TSHUKU LEFT INTO MAPHONGWANA AVENUE, RIGHT INTO LANSDOWNE ROAD VIA LUZUKO AND DRIFTSAND OLD FAURE ROAD BACK INTO LANSDOWNE ROAD RIGHT INTO MEW WAY, LEFT INTO PAMA ROAD, RIGHT INTO KUSASA ROAD, RIGHT INTO MAKABENI ROAD LEFT INTO LANSDOWNE ROAD INTO TUTU AVENUE, RIGHT INTO LANSDOWNE ROAD INTO LINDELA ROAD TO MACASSAR AND RETURN VIA THE SAME ROUTE.  
E81-KUWAIT - MACASSAR

FROM SITE C, KUWAIT RANK RIGHT INTO SOLOMON TSHUKU LEFT INTO LANSDOWNE ROAD, RIGHT INTO MEW WAY, LEFT INTO PAMA ROAD, LEFT INTO BONGA DRIVE, (M45), INTO SULANI DRIVE INTO NYATHI AVENUE INTO LANSDOWNE ROAD RIGHT INTO FUKUTHA ROAD INTO CEKETHA ROAD TO MACASSAR AND RETURN VIA THE SAME ROUTE.  
THE ABOVE ROUTES SUBJECT TO THE FOLLOWING CONDITIONS:

- A-THAT NO PASSENGERS ARE PICKED UP AT ANY OTHER RANK.
- B-THE VEHICLE MUST BE REGISTERED IN THE NAME OF THE LICENCE HOLDER.
- C-THE HOLDER OF THIS LICENCE IS PROHIBITED FROM ENTERING INTO ANY AGREEMENT WHEREBY ANOTHER PARTY IS PERMITTED TO UNDERTAKE ROAD



TRANSPORTATION FOR OWN GAIN UNDER AUTHORITY OF THIS LICENCE.  
 D-THE COMPLETE ROUTE MUST BE TRAVERSED AND NOT ONLY A PORTION OF IT.  
 E-THE LICENCE IS NOT TRANSFERABLE.  
 F-THE AUTHORITY IS REVIEWABLE AT ANY TIME.  
 ADDITIONAL AUTHORITY:

-----  
 CODETA - KHAYELITSHA - LONG DISTANCE  
 -----

E08 KHAYELITSHA - EAST LONDON  
 \*\*\*\*\*

FROM TAXI RANK AT THE TREK GARAGE IN KHAYELITSHA, INTO LANSDOWNE ROAD, LEFT INTO MEW WAY, RIGHT ONTO N2, ALONG TO PORT ELIZABETH, INTO R72, ALONG R72 TO TAXI RANK IN EAST LONDON AND RETURN ALONG THE SAME ROUTE.

C38 KHAYELITSHA - UMTATA  
 \*\*\*\*\*

FROM THE TREK GARAGE IN LANSDOWNE ROAD KHAYELITSHA, LEFT INTO MEW WAY, LEFT ONTO R300, ONTO N1, ALONG N1 TO BEAUFORT WEST, INTO DONKIN STREET, RIGHT INTO VOORTREKKER STREET, INTO R61 TO ABERDEEN, LEFT ONTO R57 TO GRAAFF REINET, THEN ALONG THE R61, ALONG R61 TO ABERDEEN, LEFT ONTO R57 TO GRAAFF REINET, THEN ALONG THE R61 TO QUEENSTOWN, RIGHT INTO ROBERTSON ROAD, RIGHT INTO CALDERWOOD STREET TO TAXI RANK IN CALDERWOOD STREET UMTATA AND RETURN ALONG THE SAME ROUTE.

E20 KHAYELITSHA - TSOLO  
 \*\*\*\*\*

FROM TAXI RANK AT THE TREK GARAGE KHAYELITSHA, INTO LANSDOWNE ROAD, LEFT INTO MEW WAY, LEFT ONTO N2, ALONG LEFT ONTO R300 TOWARDS N1, ALONG N1 TO RICHMOND, RIGHT ONTO R398, ALONG R398 TO MIDDLEBURG, ONTO R56, ALONG R56 TO INDWE, RIGHT ONTO R396, ALONG R396 TO TAXI RANK TSOLO AND RETURN ALONG THE SAME ROUTE.

F44 KHAYELITSHA - INDUTYWA  
 \*\*\*\*\*

FROM TAXI RANK AT TREK GARAGE IN LANSDOWNE ROAD KHAYELITSHA LEFT INTO MEW WAY, LEFT ONTO N2, ALONG N2 TO R300, ONTO N1 ONTO N1 TO WORCESTER, RIGHT ONTO R60 THROUGH ROBERTSON AND ASHTON, RIGHT TO SWELLENDAM, LEFT ONTO N2, ALONG N2 TO COLCHESTER, RIGHT INTO R72 TO EAST LONDON, ONTO N2 TO IDUTYWA AND RETURN ALONG THE SAME ROUTE.

F61 KHAYELITSHA - TELLE BRIDGE  
 \*\*\*\*\*

FROM TAXI RANK AT TREK GARAGE IN LANSDOWNE ROAD KHAYELITSHA LEFT INTO MEW WAY, LEFT ONTO N2, TO R300, ONTO N1 TO COLESBERG, RIGHT ONTO R58 TO LADY GREY, RIGHT ONTO R393 TO STERKSPRUIT ONTO PALMIET AT TELLE BRIDGE AND RETURN ALONG THE SAME ROUTE.

E99 KHAYELITSHA - MDANTSANE  
 \*\*\*\*\*

FROM TAXI RANK SITE C IN KHAYELITSHA LEFT INTO MEW WAY, LEFT ONTO N2, LEFT ONTO R300, ONTO N1 ALONG N1 TO BEAUFORT WEST, RIGHT INTO R61 ALONG R61 TOWARDS GRAAFF REINET, TURN RIGHT TO PORT ELIZABETH, THROUGH JANSENVILLE, SOMERSET EAST, ADELAIDE, FORT BEAUFORT, MADALA, ALICE, KING WILLIAM'S TOWN TO MDANTSANE AND RETURN THE SAME ROUTE.

537 KHAYELITSHA - EAST LONDON  
 \*\*\*\*\*

FROM THE TAXI GARAGE IN LANSDOWNE ROAD KHAYELITSHA, LEFT INTO MEW WAY, LEFT ONTO R300, ONTO N1, ALONG N1 UNTIL BEAUFORT WEST, RIGHT INTO R61, ALONG R61 TOWARDS GRAAFF REINET, TURN RIGHT TO PORT ELIZABETH, THROUGH JANSENVILLE, SOMERSET EAST, ADELAIDE, FORT BEAUFORT, MADALA, ALICE, KING WILLIAM'S TOWN TO EAST LONDON AND RETURN THE SAME ROUTE.

5533553. (2) KANYI ANDILE CROMWELL AC ID NO 6806175625080. (3) DISTRICT: WYNBERG. POSTAL ADDRESS: KWANOBUHLE HOSTEL, ROOM C 12 NY121, GUGULETU, 7750 C/O CODETA - KHAYELITSHA CODETA KUWAIT RANK; SOLOMON, TSHUKU AVE; TRUST FUND OFFICE, SITE C; KHAYELITSHA, 7784. (4) ADDITIONAL AUTHORITY, PERMIT NO. 1508206/6 FROM KANYI ANDILE CROMWELL AC (15 X PASSENGERS, DISTRICT: WYNBERG). (5) 1 X 15 PASSENGERS. (6) THE CONVEYANCE OF TAXI PASSENGERS. (7) AUTHORITY:

Permit No. 1508206/6

E79 - KUWAIT - HARARE  
 \*\*\*\*\*

FROM TAXI RANK IN SITE C KUWAIT, LEFT INTO SOLOMON TSHUKU STREET, LEFT INTO MAPHONGWANA AVE, RIGHT INTO LANSDOWNE ROAD, INTO LUZUKO AND DRIFTSAND, INTO OLD FAURE ROAD, BACK INTO LANSDOWNE ROAD, RIGHT INTO MEW WAY, LEFT INTO PAMA ROAD, RIGHT INTO KUSANA ROAD, RIGHT INTO MAKABENI ROAD, LEFT INTO SPINE ROAD, LEFT INTO NTLAZANE ROAD, RIGHT INTO STEVE BIKO ROAD, LEFT INTO BUKWAYO ROAD, RIGHT INTO NCUMO ROAD, RIGHT INTO FUNZA STREET, INTO KUYASA, INTO WALTER SISULU ROAD, INTO MAKAYA OSCAR MPETHA, INTO TAMBO ROAD, INTO BATANDWA NDOONDO ROAD TO HARARE AND RETURN ALONG THE SAME ROUTE.

E80 - KUWAIT - MAKAZA  
 \*\*\*\*\*

FROM TAXI RANK IN SITE C KUWAIT, LEFT INTO SOLOMON TSHUKU STREET, LEFT INTO

MAPHONGWANA AVE, RIGHT INTO LANSDOWNE ROAD, INTO LUZUKO AND DRIFTSAND, INTO OLD FAURE ROAD, BACK INTO LANSDOWNE ROAD, RIGHT INTO MEW WAY, LEFT INTO PAMA ROAD, RIGHT INTO KUSANA ROAD, RIGHT INTO MAKABENI ROAD, LEFT INTO SPINE ROAD, INTO LWANDLE DRIVE, INTO ALBERTINA SISULU, INTO MONGEZI ROAD, INTO LAWULO, RIGHT INTO LANSDOWNE ROAD, INTO TUTU AVE, RIGHT INTO LINDELA ROAD TO MAKAZA AND RETURN ALONG THE SAME ROUTE.

E81 KUWAIT - MACASSAR

\*\*\*\*\*

FROM TAXI RANK IN SITE C, KHAYELITSHA, RIGHT INTO SOLOMON TSHUKU STREET, LEFT INTO LANSDOWNE ROAD, RIGHT INTO MEW WAY, LEFT INTO PAMA ROAD, LEFT INTO BONGA DRIVE (M45), INTO SULANI DRIVE, INTO NYATHI AVENUE, INTO LANSDOWNE ROAD, RIGHT INTO FUKUTHA ROAD, INTO CEKECHA ROAD TO MACASSAR AND RETURN ALONG THE SAME ROUTE.

E10 KHAYELITSHA - ELSIES RIVER

IFROM TAXI RANK IN KHAYELITSHA, INTO HOZA AVENUE, INTO LANSDOWNE ROAD, INTO TUNGWANE ROAD, LEFT ONTO N2, ALONG N2, ONTO BORCHARDS QUARRY OFF-RAMP, RIGHT INTO MODDERDAM ROAD, LEFT INTO 35TH STREET WHICH BECOMES VAN RIEBEECK ROAD, LEFT INTO EPPING AVE, OVER 21ST AVE, INTO CONSANI ROAD TO TAXI RANK AT ELSIES RIVER TERMINUS AND RETURN ALONG THE SAME ROUTE.

E11 KHAYELITSHA - PAROW RAILWAY STATION PAROW

FROM TAXI RANK IN KHAYELITSHA, INTO HOZA AVENUE, INTO LANSDOWNE ROAD, LEFT INTO TUNGWANE ROAD, LEFT ONTO N2, ALONG N2, ONTO BORCHARDS QUARRY OFF-RAMP, INTO MODDERDAM ROAD, LEFT INTO 35TH STREET WHICH BECOMES VAN RIEBEECK ROAD, LEFT INTO EPPING AVENUE, OVER 21ST AVENUE, INTO CONSANI ROAD TO TAXI RANK AT ELSIES RIVER TERMINUS, RIGHT INTO HALT ROAD, RIGHT INTO VOORTREKKER ROAD, RIGHT INTO JAN VAN RIEBEECK ROAD, LEFT INTO ALEXANDER ROAD, RIGHT INTO STEENBRAS STREET, LEFT INTO CLOETE STREET TO PAROW RAILWAY STATION PAROW AND RETURN AS FOLLOWS: INTO CLOETE STREET, RIGHT INTO STEENBRAS STREET, LEFT INTO ALEXANDER ROAD, LEFT INTO JAN VAN RIEBEECK ROAD WHICH BECOMES 35TH STREET, RIGHT INTO MODDERDAM ROAD, LEFT INTO BORCHARDS QUARRY ROAD, LEFT ONTO N2, ALONG N2, LEFT AT MEW WAY OFF-RAMP, RIGHT INTO MEW WAY, RIGHT INTO LANSDOWNE ROAD, RIGHT INTO HOZA AVENUE TO TAXI RANK IN KHAYELITSHA.

E12 KHAYELITSHA - TYGERBERG RAILWAY STATION PAROW

FROM TAXI RANK IN KHAYELITSHA, INTO HOZA AVENUE, INTO LANSDOWNE ROAD, LEFT INTO TUNGWANE ROAD, LEFT ONTO N2, ALONG N2, ONTO BORCHARDS QUARRY OFF-RAMP, RIGHT INTO MODDERDAM ROAD, LEFT INTO 35TH STREET WHICH BECOMES VAN RIEBEECK ROAD, LEFT INTO EPPING AVENUE, OVER 21ST AVENUE, INTO CONSANI ROAD TO TAXI RANK AT ELSIES RIVER TERMINUS, RIGHT INTO HALT ROAD, RIGHT INTO VOORTREKKER ROAD, RIGHT INTO JAN VAN RIEBEECK ROAD, LEFT INTO ALEXANDER ROAD, RIGHT INTO STEENBRAS STREET, LEFT INTO CLOETE STREET TO PAROW RAILWAY STATION PAROW, LEFT INTO PICTON STREET, INTO PAROW STREET, RIGHT INTO JEAN SIMONS STREET TOWARDS SANLAM CENTRE, LINK UP WITH RAILWAY STREET TO DROP-OFF ONLY, THROUGH SANLAM CENTRE PARKING AREA, LEFT INTO DE LA REY STREET, LEFT INTO FRANSIE VAN ZYL DRIVE, LEFT INTO TYGERBERG HOSPITAL TO DROP-OFF ONLY, LEFT INTO FRANSIE VAN ZYL DRIVE, LEFT INTO INDUSTRIAL RING ROAD, LEFT INTO STELLENBERG ROAD, RIGHT INTO RADNOR STREET TO PEP STORES HEAD OFFICE, LEFT INTO DE LA REY ROAD, RIGHT INTO MODDERDAM ROAD, LEFT INTO BORCHARDS QUARRY ROAD, LEFT ONTO N2, ALONG N2, LEFT AT MEW WAY OFF-RAMP, RIGHT INTO MEW WAY, RIGHT INTO LANSDOWNE ROAD, RIGHT INTO HOZA AVENUE TO TAXI RANK IN KHAYELITSHA.

E13 TYGERBERG RAILWAY STATION PAROW - KHAYELITSHA

FROM TYGERBERG RAILWAY STATION PAROW, ALONG RAILWAY STREET TO, THROUGH SANLAM CENTRE PARKING AREA, LEFT INTO DE LA REY ROAD, RIGHT INTO MODDERDAM ROAD, LEFT INTO BORCHARDS QUARRY ROAD, LEFT ONTO N2, ALONG N2, LEFT AT MEW WAY OFF-RAMP, RIGHT INTO MEW WAY, RIGHT INTO LANSDOWNE ROAD, RIGHT INTO HOZA AVENUE TO TAXI RANK IN KHAYELITSHA.

ABOVE ROUTES SUBJECT TO THE FOLLOWING CONDITIONS:

\*\*\*\*\*

- A) THAT NO PASSENGERS ARE PICKED UP AT ANY OTHER RANK.
- B) THE VEHICLE MUST BE REGISTERED IN THE NAME OF THE OPERATING LICENCE HOLDER.
- C) THE HOLDER OF THIS OPERATING LICENCE IS PROHIBITED FROM ENTERING INTO ANY AGREEMENT WHEREBY ANOTHER PARTY IS PERMITTED TO UNDERTAKE ROAD TRANSPORTATION FOR OWN GAIN UNDER AUTHORITY OF THIS LICENCE.
- D) THE COMPLETE ROUTE MUST BE TRAVERSED AND NOT ONLY A PORTION OF IT.

E) THE OPERATING LICENCE IS NOT TRANSFERABLE.

F) THE AUTHORITY IS REVIEWABLE AT ANY TIME.

ADDITIONAL AUTHORITY:

-----  
MONTE VISTA AND EDGEMEAD

\*\*\*\*\*

FROM SITE C TAXI RANK INTO SOLOMON TSHUKU AVENUE TURN LEFT INTO LANSDOWNE ROAD, LEFT INTO TUNGWANE ROAD LEFT INTO N2 ALONG N2 ONTO BORCHARD QUARRY OFF-RAMP INTO MODDERDAM ROAD LEFT INTO 35TH ROAD WHICH BECOMES VAN RIEBEECK BECOMES GIEL BASSON TURN LEFT TO FRANCE CONRADIE TURN RIGHT TO MONTE VISTA BOULEVARD TURN LEFT YOU GET TO GLENNKUILLELAAN TURN RIGHT TO DELMEIDE TURN RIGHT INTO LETCHWORTH DRIVE TURN LEFT TO KASTEEL STREET, VRYBURGER AVENUE DE GRANDEL TURN RIGHT INTO CIRCLE LEFT INTO VRYBURGER TURN RIGHT INTO WYLAND ROAD TURN RIGHT ONTO SPILBERGEN STREET TURN LEFT TO COORNHOP STREET TURN LEFT TO DE ALMEIDA THEN TURN LEFT TO GET MONTELGUE LAAN TURN RIGHT TO MONTE VISTA BOULEVARD AND RETURN VIA THE SAME ROUTE.

PANORAMA

\*\*\*\*\*

FROM SITE C TAXI RANK INTO SOLOMON TSHUKU AVENUE TURN LEFT INTO LANSDOWNE ROAD LEFT INTO TUNGWANE ROAD LEFT N2 ALONG N2 ONTO BORCHARDS QUARRY OFF-RAMP INTO MODDERDAM ROAD LEFT INTO 35TH STREET WHICH BECOMES VAN RIEBEECK ROAD BECOMES GIEL BASSON TURN RIGHT TO FRANCE CONRADIE LEFT TO MC INTYRE ROAD BECOMES PLATTEKLOOF ROAD TURN LEFT INTO HENDRICK VERWOERD TURN RIGHT TO HENNIE WINTERBACH.

GOODWOOD/CASINO

\*\*\*\*\*

FROM SITE C TAXI RANK INTO SOLOMON TSHUKU AVENUE TURN LEFT TO LANSDOWNE ROAD, LEFT INTO TUNGWANE ROAD LEFT INTO N2, ALONG N2, ONTO BORCHARDS QUARRY OFF-RAMP INTO MODDERDAM ROAD, ONTO 35TH STREET WHICH BECOMES VAN RIEBEECK ROAD, LEFT INTO EPPING AVENUE, OVER 21ST AVENUE INTO CONSAL ROAD TO TAXI RANK AT ELSIES RIVIER TERMINUS RIGHT INTO HALT ROAD AND TURN LEFT TO VOORTREKKER ROAD, FROM VOORTREKKER ROAD TURN LEFT TO ADERSON ROAD TO GOODWOOD STATION AND TURN RIGHT FITZROY, TURN LEFT TO VOORTREKKER AND TURN LEFT INTO VANGUARD DRIVE ONTO N7 ONTO N2 TURN RIGHT INTO MEW WAY AND TURN RIGHT TO LANSDOWNE ROAD ONTO SOLOMON TSHUKU TO SITE C RANK RETURN VIA THE SAME ROUTE.

OP.5534531. (2) DOYI MNCEDISI MATHEWS MM ID NO 4705155387087. (3) DISTRICT: WYNBERG. POSTAL ADDRESS: 3689 NGESI CRESCENT, OLD CROSSROADS, NYANGA, 7755 C/O BELLVILLE TAXI ASSO-CATA 22 VOLKSENTRUM, CROSS STR, BELLVILLE, 7530. (4) NEW APPLICATION. (5) 1 X 16 PASSENGERS. (6) THE CONVEYANCE OF TAXI PASSENGERS. (7) AUTHORITY:  
2 BELLVILLE - NYANGA

-----  
FROM TAXI RANK AT BELLVILLE, RIGHT INTO CHARL MALAN STREET, RIGHT INTO BELRAIL ROAD, RIGHT INTO MODDERDAM ROAD, LEFT INTO BORCHARD QUARRY ROAD, RIGHT INTO NY108, LEFT INTO OWEN ROAD, LEFT INTO MILLERS ROAD, RIGHT INTO ZWELITSHA DRIVE, RIGHT INTO SITHANDATHU ROAD TO NYANGA TAXI RANK AND RETURN ALONG THE SAME ROUTE.

BELLVILLE - SAMORA  
BELLVILLE - LANGA  
BELLVILLE - PHILLIPI  
BELLVILLE - CROSSROADS  
BELLVILLE - GUGULETU  
BELLVILLE - MITCHELLS PLAIN

OP.5534752. (2) NDONGENI BAMBISANI B ID NO 7301015725083. (3) DISTRICT: WYNBERG. POSTAL ADDRESS: ZONE 26, ROOM 49, LANGA, 7456 C/O CATA WYNBERG/CLAREMONT BRANCH NYANGA TERMINUS, 06 SITHANDATHU AVENUE, NYANGA EAST, 7755. (4) NEW APPLICATION. (5) 1 X 15 PASSENGERS. (6) THE CONVEYANCE OF TAXI PASSENGERS. (7) AUTHORITY:  
17 NYANGA - CAPE TOWN

-----  
FROM TAXI RANK AT NYANGA, RIGHT INTO EMMS DRIVE, RIGHT INTO SITHANDATHU STREET, LEFT INTO NTLANGANO STREET, INTO BORCHARDS QUARRY ROAD, LEFT ONTO N2, WHICH BECOMES SETTLERS WAY, EASTERN BOULEVARD, LEFT INTO OSWALD PIROW ROAD, RIGHT INTO TOP DECK CAPE TOWN STATION AND RETURN ALONG THE SAME ROUTE  
171 NYANGA - SEA POINT

-----  
FROM TAXI RANK AT NYANGA, RIGHT INTO EMMS DRIVE, RIGHT INTO SITHANDATHU STREET, LEFT INTO NTLANGANO STREET, LEFT INTO TERMINUS ROAD, INTO BORCHARDS QUARRY ROAD, LEFT ONTO N2, ALONG N2 WHICH BECOMES SETTLERS WAY, EASTERN BOULEVARD, LEFT ONTO OSWALD PIROW ROAD, RIGHT INTO TOP DECK CAPE TOWN RAILWAY STATION OFF LOADING ONLY, LEFT INTO OSWALD PIROW ROAD, LEFT INTO HERTZOG BOULEVARD, LEFT INTO HEERENGRACHT, RIGHT INTO HANS STRYDOM STREET, LEFT INTO BUITENKANT STREET, RIGHT INTO STRAND STREET, RIGHT INTO CHIAPPINI STREET, LEFT INTO SOMERSET ROAD, ALONG SOMERSET ROAD WHICH BECOMES MAIN ROAD SEA POINT TO REGENT STREET SEA POINT AROUND CIRCLE IN QUEENS ROAD SEA



POINT AND RETURN ALONG THE SAME ROUTE  
ABOVE ROUTES SUBJECT TO THE FOLLOWING CONDITIONS:

- \*\*\*\*\*  
A) THAT NO PASSENGERS ARE PICKED UP AT ANY OTHER TAXI RANK  
B) THE VEHICLE MUST BE REGISTERED IN THE NAME OF THE OPERATING LICENCE HOLDER  
C) THE HOLDER OF THIS OPERATING LICENCE IS PROHIBITED FROM ENTERING INTO ANY AGREEMENT WHEREBY ANOTHER PARTY IS PERMITTED TO UNDERTAKE ROAD TRANSPORTATION FOR OWN GAIN UNDER AUTHORITY OF THIS LICENCE  
D) THE COMPLETE ROUTE MUST BE TRAVERSED AND NOT ONLY A PORTION OF IT  
E) THE OPERATING LICENCE IS NOT TRANSFERABLE  
F) THE AUTHORITY IS REVIEWABLE AT ANY TIME

OP.5534887. (2) PIENAAR ADRIAAN A. ID NO 3607185066080. (3) DISTRICT: BREDASDORP. POSTAL ADDRESS: POSBUS 102, L'AGULHAS, 7287. (4) NEW APPLICATION. (5) 1 X 6 PASSENGERS. (6) THE CONVEYANCE OF TOURISTS. (7) AUTHORITY:

1. DEPART FROM L'AGULHAS, STRUISBAAI OR ARNISTON AND PROCEED THROUGH BREDASDORP AND FROM THERE ON THE GRAVEL ROAD FOR ANOTHER 60 KM TO MALGAS ON THE BREEDE RIVER AND RETURN.
2. FROM L'AGULHAS, STRUISBAAI AND ARNISTON TO ELIM, GENADENDAL AND SUURBRAAK AND RETURN.

OP.5535029. (2) STEVENS JACOBUS J ID NO 5402275034083. POSTAL ADDRESS: 10 DOMINGOSTRAAT, RETREAT, 7945. (4) TRANSFER OF PERMIT, PERMIT NO. 504117/1 FROM HIGGINS CECILIA C (14 X PASSENGERS, DISTRICT: WYNBERG). (7) AUTHORITY AS IN LAST MENTIONED PERMIT(S).

OP.5535113. (2) NGQWALA LINDIWE CYNTHIA LC ID NO 6003120707086. (3) DISTRICT: WYNBERG. POSTAL ADDRESS: H 475, MATETA STREET, KHAYELITSHA, 7784. (4) NEW APPLICATION. (5) 1 X 16 PASSENGERS. (6) THE CONVEYANCE OF TAXI PASSENGERS. (7) AUTHORITY: C94 KHAYELITSHA - MITCHELL'S PLAIN

-----  
FROM TAXI RANK IN KHAYELITSHA, LEFT INTO SPINE ROAD, RIGHT INTO SWARTKLIP ROAD, INTO LUZUKO AND DRIFTSAND INTO SWARTKLIP ROAD, RIGHT INTO IMPERIAL ROAD TO TOWN CENTRE MITCHELL'S PLAIN AND RETURN ALONG THE SAME ROUTE SUBJECT TO THE FOLLOWING CONDITIONS: (A) THAT NO PASSENGERS ARE PICKED UP AT ANY OTHER TAXI RANK. (B) THE VEHICLE MUST BE REGISTERED IN THE NAME OF THE PERMIT HOLDER. (C) THE HOLDER OF THIS PERMIT IS PROHIBITED FROM ENTERING INTO ANY AGREEMENT WHEREBY ANOTHER PARTY IS PERMITTED TO UNDERTAKE ROAD TRANSPORTATION FOR OWN GAIN UNDER AUTHORITY OF THIS PERMIT. (D) THE COMPLETE ROUTE MUST BE TRAVERSED AND NOT ONLY A PORTION OF IT. (E) THE PERMIT IS NOT TRANSFERABLE. (F) THE AUTHORITY IS REVIEWABLE AT ANY TIME.  
E47 KUWAIT KHAYELITSHA - MITCHELLS PLAIN

-----  
FROM THE TAXI RANK IN KUWAIT KHAYELITSHA, RIGHT INTO SOLOMON TSHUKU DRIVE, RIGHT INTO LANSDOWNE ROAD, RIGHT INTO MEW WAY, RIGHT INTO SPINE ROAD, RIGHT INTO AZ BERMAN ROAD, LEFT INTO IMPERIAL ROAD, LEFT INTO 1ST AVE, LEFT INTO TAXI RANK AT MITCHELLS PLAIN AND RETURN ALONG THE SAME ROUTE.  
E48 KUWAIT KHAYELITSHA - MITCHELLS PLAIN

-----  
FROM THE TAXI RANK IN KUWAIT KHAYELITSHA, RIGHT INTO SOLOMON TSHUKU DRIVE, LEFT INTO LANSDOWNE ROAD, RIGHT INTO SWARTKLIP ROAD, RIGHT INTO HIGHLANDS ROAD, LEFT INTO AZ BERMAN ROAD, LEFT INTO IMPERIAL ROAD, LEFT INTO 1ST AVE, LEFT INTO TAXI RANK AT MITCHELLS PLAIN AND RETURN ALONG THE SAME ROUTE.  
E49 SITE B KHAYELITSHA - MITCHELLS PLAIN

-----  
FROM TAXI RANK AT SANLAM CENTRE SITE B KHAYELITSHA, LEFT INTO SULANI DRIVE, RIGHT INTO BONGA DRIVE, LEFT INTO PAMA ROAD, LEFT INTO MONGEZI STREET, LEFT INTO BONGA DRIVE, RIGHT INTO SPINE ROAD, RIGHT INTO SWARTKLIP ROAD, LEFT INTO IMPERIAL ROAD, LEFT INTO 1ST AVE, RIGHT INTO 4TH AVE, LEFT INTO TAXI RANK AT MITCHELLS PLAIN AND RETURN ALONG THE SAME ROUTE.  
E50 MACASSAR KHAYELITSHA - MITCHELLS PLAIN

-----  
FROM TAXI RANK AT NUWAYS MACASSAR KHAYELITSHA, RIGHT INTO FUKUTHA STREET, RIGHT INTO WALTER SISULU ROAD, LEFT INTO STEVE BIKO ROAD, RIGHT INTO SWARTKLIP ROAD, LEFT INTO KATDORING STREET, INTO 1ST AVE, LEFT INTO 4TH AVE, LEFT INTO TAXI RANK AT MITCHELLS PLAIN AND RETURN ALONG THE SAME ROUTE.  
E51 TOWN TWO KHAYELITSHA - MITCHELLS PLAIN

-----  
FROM TAXI RANK IN TOWN TWO KHAYELITSHA, RIGHT INTO LANSDOWNE ROAD, LEFT INTO SPINE ROAD, RIGHT INTO 1ST AVE, LEFT INTO NABOOM ROAD MITCHELLS PLAIN AND RETURN ALONG THE SAME ROUTE.  
E52 LUZUKO RANK KHAYELITSHA - MITCHELLS PLAIN

-----  
FROM THE LUZUKO TAXI RANK KHAYELITSHA, RIGHT INTO SWARTKLIP ROAD, LEFT INTO

SHERFIELD ROAD, INTO AZ BERMAN ROAD, RIGHT INTO 8TH AVE, LEFT INTO 1ST AVE, RIGHT INTO NABOOM ROAD MITCHELLS PLAIN AND RETURN ALONG THE SAME ROUTE.  
E53 HARARE KHAYELITSHA - MITCHELLS PLAIN

FROM TAXI RANK AT HARARE KHAYELITSHA, LEFT INTO NCUMO ROAD, LEFT INTO NTLAZANE ROAD, LEFT INTO NCUMO ROAD, RIGHT INTO BUKWAYO STREET, LEFT INTO STEVE BIKO ROAD, RIGHT INTO MEW WAY, LEFT INTO SPINE ROAD, RIGHT INTO 1ST AVE, LEFT INTO NABOOM ROAD MITCHELLS PLAIN AND RETURN ALONG THE SAME ROUTE.  
E54 MAKAYA KHAYELITSHA - MITCHELLS PLAIN

FROM TAXI RANK AT MAKAYA KHAYELITSHA, RIGHT INTO OSCAR MPETHA ROAD, RIGHT INTO JOE GOABI STREET, RIGHT INTO GOVAN MBEKI STREET, LEFT INTO OSCAR MPETHA ROAD, RIGHT INTO TAMBO ROAD, LEFT INTO BATANDWA NDONDO ROAD, RIGHT INTO WALTER SISULU ROAD, LEFT INTO SPINE ROAD, RIGHT INTO 1ST AVE, LEFT INTO NABOOM ROAD MITCHELLS PLAIN AND RETURN ALONG THE SAME ROUTE.

OP.5535186. (2) BEUKES GRAHAM LENNET GL ID NO 6903245207088. (3) DISTRICT: KUILSRIVIER. POSTAL ADDRESS: 6 BIRCH COURT, BELHAR, 7490. (4) NEW APPLICATION. (5) 1 X 15 PASSENGERS. (6) THE CONVEYANCE OF TAXI PASSENGERS. (7) AUTHORITY: 410 SILVERSAND - KUILSRIVER

FROM TAXI RANK IN SILVERSANDS, INTO HINDLEBERG ROAD, LEFT INTO HOCKENHEIM DRIVE, RIGHT INTO BUCHAL ROAD, LEFT INTO NOOIENSFONTEIN ROAD, ACROSS HINDLE ROAD, INTO TOURMALINE ROAD, LEFT INTO RUBY CRESCENT, RIGHT INTO TOPAZ ROAD, LEFT INTO PEARL CRESCENT, LEFT INTO HINDLE ROAD, RIGHT INTO WESBANK, LEFT INTO HINDLE ROAD, RIGHT INTO KLIPFONTEIN ROAD, LEFT INTO NILE STREET, RIGHT INTO ANTARES LANE, LEFT INTO REGULAS ROAD, RIGHT INTO HINDLE ROAD, LEFT INTO FAURE STREET, LEFT INTO BARDALE DRIVE, LEFT INTO JOAN STREET, LEFT INTO FIONA STREET, LEFT INTO SHIREEN STREET, ACROSS BARDALE DRIVE INTO SHARON STREET, LEFT INTO DESIREE STREET, RIGHT INTO DAPHANNIE STREET, LEFT INTO PLANE CIRCLE, RIGHT INTO PEPPER TREE STREET, LEFT INTO NOOIENSFONTEIN ROAD, LEFT INTO FIELDGATE STREET, LEFT INTO NOOIENSFONTEIN ROAD, RIGHT INTO SUNBIRD DRIVE, LEFT INTO WOODPECKER ROAD, LEFT INTO SUNBIRD NORTH, LEFT INTO PHEASANT ROAD, RIGHT INTO SUNBIRD DRIVE, RIGHT INTO NOOIENSFONTEIN ROAD, LEFT INTO EXCALIBUR STREET, RIGHT INTO SIR BEDEVERE STREET, RIGHT INTO PENDRAGON STREET, LEFT INTO KING ARTHUR STREET, RIGHT INTO CORMAC DRIVE, LEFT INTO QUEEN QUINEVERE STREET, LEFT INTO SIR PERCIVAL STREET, LEFT INTO NOOIENSFONTEIN ROAD, RIGHT INTO WEMBLY ROAD, RIGHT INTO BRADFORD ROAD, LEFT INTO WEMBLY ROAD, LEFT INTO NOOIENSFONTEIN ROAD, RIGHT INTO KUILSRIVER RAILWAY STATION TAXI RANK, RIGHT INTO NOOIENSFONTEIN ROAD TO SHOPRITE AND FRIENDLY STORE TAXI RANK KUILSRIVER AND RETURN ALONG THE SAME ROUTE.

OP.5535371. (2) KHALATA SYDWELL MOKOALELI SM ID NO 5005175626088. (3) DISTRICT: WYNBERG. POSTAL ADDRESS: T53, LUSAKA, NYANGA, 7750 C/O CATA - LONG DISTANCE 241 VOORTREKKER ROAD, PROTEA TOYOTA BUILDING, BELLVILLE, 7530. (4) NEW APPLICATION. (5) 1 X 16 PASSENGERS. (6) THE CONVEYANCE OF TAXI PASSENGERS. (7) AUTHORITY: LOWER CROSSROADS - BELLVILLE

FROM LOWER CROSSROADS STOCK ROAD, AZ BERMAN DRIVE, TURN LEFT INTO SYMPHONY ROAD, RIGHT INTO EISLEBEN ROAD TURN RIGHT INTO BORCHARDS QUARRY ROAD, TURN RIGHT INTO MODDERDAM ROAD, ALONG MODDERDAM ROAD TURN TO BELLRAIL ROAD INTO BELLVILLE TAXI INTERCHANGE AND RETURN ALONG THE SAME ROUTE.  
LOWER CROSSROADS - BELLVILLE

FROM LOWER CROSSROADS STOCK ROAD, AZ BERMAN DRIVE, RIGHT SYMPHONY ROAD, LUZUKO, ACROSS LANSDOWNE ROAD DELFT MAIN ROAD, LEIDEN TO BELLVILLE TAXI INTERCHANGE AND RETURN ALONG THE SAME ROUTE.

OP.5535373. (2) DYONTA WELLINGTON W ID NO 6106015827081. (3) DISTRICT: WYNBERG. POSTAL ADDRESS: 696 YANTA STREET, NEW CROSS ROADS, NYANGA, 7784 C/O CATA - LONG DISTANCE 241 VOORTREKKER ROAD, PROTEA TOYOTA BUILDING, BELLVILLE, 7530. (4) NEW APPLICATION. (5) 1 X 16 PASSENGERS. (6) THE CONVEYANCE OF TAXI PASSENGERS. (7) AUTHORITY: SAMORA MACHEL - BELLVILLE

FROM SAMORA MACHEL RANK TURN RIGHT INTO VANGUARD DRIVE ALONG VANGUARD DRIVE JOIN MODDERDAM ROAD BELLRAIL ROAD INTO BELLVILLE TAXI INTERCHANGE AND RETURN ALONG THE SAME ROUTE.

OP.5535374. (2) SKISAZANA THOBANI LUCAS TL ID NO 6802135782087. (3) DISTRICT: BELLVILLE. POSTAL ADDRESS: 35135 HARARE, KHAYELITSHA, 7784 C/O CATA - LONG DISTANCE 241 VOORTREKKER ROAD, PROTEA TOYOTA BUILDING, BELLVILLE, 7530. (4) NEW APPLICATION. (5) 1 X 16 PASSENGERS. (6) THE CONVEYANCE OF TAXI PASSENGERS. (7) AUTHORITY: 2 BELLVILLE - NYANGA

-----  
 FROM TAXI RANK AT BELLVILLE, RIGHT INTO CHARL MALAN STREET, RIGHT INTO BELRAIL ROAD, RIGHT INTO MODDERDAM ROAD, LEFT INTO BORCHARDS QUARRY ROAD, RIGHT INTO NY 108, LEFT INTO OWEN ROAD, LEFT INTO MILLERS ROAD, RIGHT INTO ZWELITSHA DRIVE, RIGHT INTO SITHANDATHU ROAD TO NYANGA TAXI RANK AND RETURN ALONG THE SAME ROUTE.

K57 BELLVILLE - LOWER CROSS ROADS

-----  
 FROM TAXI RANK AT BELLVILLE, RIGHT INTO CHARL MALAN STREET, RIGHT INTO BELRAIL ROAD RIGHT INTO MODDERDAM ROAD, LEFT INTO BORCHARDS QUARRY ROAD, RIGHT INTO NY 108, LEFT INTO OWEN ROAD, LEFT INTO M5 DRIVE PROCEED TO PHILLIP NGULUBE ROAD, LEFT SYMPHONY ROAD, PROCEED RIGHT STOCK ROAD, LEFT NGWEBEBA ROAD AND RETURN THE SAME ROUTE.

H56 BELLVILLE - HERMANUS

-----  
 VANAF HUURMOTORSTAANPLEK TE BELLVILLE, CHARL MALANSTRAAT REGS IN VOORTREKKERSTRAAT, REGS IN R300 LINKS N2, GAAN VOORT OP N2 NA SOMERSET WEST, GRABOUW, BOTRIVIER LINKS IN HAWSTON, ZWELIHLE NA HERMANUS HUURMOTORSTAANPLEK EN TERUG.

H57 BELLVILLE - WORCESTER

-----  
 VANAF HUURMOTORSTAANPLEK TE BELLVILLE, LINKS IN CHARL MALANSTRAAT REGS IN VOORTREKKERSTRAAT, LINKS IN R300, KUILSRIVIER SNELWEG REGS N1 VERBY PAARL TOT BY EERSTE ROBOT BY WORCESTER WAAR REGS GEDRAAI WORD BRANDWAGHTWET, LANGS RABIELAAB, LINKS IN TULBAGHSTRAAT TOT BY HUURMOTORSTAANPLEK TE HOEK VAN BARING & TULBAGHSTRATE TE WORCESTER EN TERUG.

BELLVILLE - GUGULETHU

-----  
 BELLVILLE - SAMORA MACHEL

-----  
 BELLVILLE - CAPE GATE

-----  
 BELLVILLE - DURBANVILLE

-----  
 BELLVILLE - MITCHELLS PLAIN

-----  
 BELLVILLE - GEORGE

-----  
 G30 BELLVILLE - UMTATA

-----  
 VANAF TAXI STAANPLEK TE BELLVILLE, IN CHARL MALANSTRAAT, REGS IN VOORTREKKERSTRAAT, LINKS IN R300, REGS IN N1, LANGS N1 TOT BY BEAUFORT WES, REGS IN R61, LANGS R61 TOT BY ABERDEEN, LINKS IN R57 TOT BY GRAAF REINET, REGS IN R62, IN R61 TOT BY TAXI STAANPLEK TE UMTATA EN TERUG OOR DIESELFDE ROETE.

J23 BELLVILLE - EAST LONDON

-----  
 FROM BELLVILLE TAXI RANK INTO CHARL MALAN, RIGHT VOORTREKKER ROAD, RIGHT R300, LEFT N2, PROCEED ON N2 PAST SOMERSET WEST, GRABOUW, CALEDON, RIVIERSONDEREND, RIVERSDAL, MOSSEL BAY, GEORGE, KNYSNA, PLETTENBERG BAY, HUMANSDORP, PORT ELIZABETH, GRAHAMSTOWN INTO R72, ALONG R72 TO TAXI RANK IN EAST LONDON AND RETURN ALONG THE SAME ROUTE.

BELLVILLE - MOUNT FLETCHER

-----  
 OP.5535400. (2) BOTHA GERHARDUS JOHANNES GJ ID NO 4104245058082. (3) DISTRICT: RADIUS. POSTAL ADDRESS: P O BOX 219, PRINCE ALFRED HAMLET, 6840. (4) NEW APPLICATION. (5) 1 X 60 PASSENGERS. (6) THE CONVEYANCE OF ORGANISED PARTIES. (7) AUTHORITY:  
 VANAF OPTELPUNTE GELEE BINNE 'N GEBIED MET 'N STRAAL VAN 35 KM VANAF HOOFPOSKANTOOR, KOUE BOKKEVELD NA PLEKKE GELE BINNE DIE RSA EN TERUG NA DIE PLEK WAAR DIE GROEP IN DIE EERSTE INSTANSIE OPGELAAT IS: ONDERWORPE AAN DIE UITDRUKLIKE VOORWAARDE DAT DIE VERVOER VAN SO 'N GROEP SLEGS ONDERNEEM MAG WORD INDIEN DIESELFDE GROEP AS 'N EENHEID DIE HEEN-EN TERUGREIS ONDERNEEM MET DIE UITSLUITLIKE GEMEENSKAPLIKE DOEL OM EEN OF MEER VAN DIE VOLGENDE BY TE WOON:  
 (I) 'N TROUE;  
 (II) 'N BEGRAFNIS;  
 (III) 'N GODSDIENSTIGE BYEENKOMS;  
 (IV) 'N SPORTBYEENKOMS, HETSY AS DEELNEMERS OF AS TOESKOUERS;  
 (V) 'N PIEKNIK OF ENIGE ANDER SOORTGELYKE VORM VAN GEORGANISEERDE VERMAAK OF ONTSPANNING.

SKOLIERE:

-----  
 ROETE 1:

-----  
 VERVOER VAN SKOOLLEERDERS VANAF OPTELPUNTE GELEE BINNE DIE VOLGENDE PLASE IN DIE DISTRIK CERES; (OP DIE BERG, KOUE BOKKEVELD) PARYS PLAAS, EBENEZER



KRUIS, DRAAI REGS IN MR310, ROCKLANDS, DE HOEK, DRAAI REGS IN OG189, WADRIF, WELGEDAG, ROTSTUIN, OU MUUR, WESLAND EN TERUG EN DRAAI WEER REGS IN MR310 TOT BY SKURWEBERG SEKONDERE SKOOL, GELEE LANGS DIE MR310 EN TERUG NA OPTELPUNTE.

ROETE 2A

VERVOER VAN SKOOLLEERDERS VANAF OPTELPUNTE GELEE BINNE DIE VOLGENDE PLASE IN DIE DISTRIK CERES: (OP DIE BERG, KOUE BOKKEVELD) SNEEUKOP, (DR 1487) NA PRIMERE SKOOL ROSENDAL GELEE OP DIE PLAAS ROSENDAL EN VANAF ROSENDAL, SNEEUKOP, CERES KAROO AANSLUITING, SANDRIVIER, MORESTER, BOPLAAS, BRONAAR, KLEINFONTEIN EN REMHOOGTE, DRAAI LINKS IN MR310, TOT BY SKURWEBERG SEKONDERE SKOOL GELEE LANGS DIE MR310 EN TERUG NA OPTELPUNTE.

ROETE 2B

ROSENDAL (DR1487), SNEEUKOP, CERES KAROO AANSLUITING, SANDRIVIER, DRAAI LINKS IN OG112, VOLG TOT BY WINKELHAAK EN TERUG TOT BY DR 1487, DRAAI LINKS MORESTER NA PRIMERE SKOOL BOPLAAS, GELEE OP DIE PLAAS, BOPLAAS EN TERUG NA OPTELPUNTE.

ROETE 3

VERVOER SKOOLLEERDERS VANAF OPTELPUNTE GELEE BINNE DIE VOLGENDE PLASE IN DIE DISTRIK CERES: (OP DIE BERG, KOUE BOKKEVELD), HELPMKAAR (OG 115), RIETFONTEIN, DONKERBOS, DRAAI REGS IN MR310, DISSELFONTEIN, VOORSORG, FONTEINTJIES, DRAAI REGS IN OG 2241, DE KEUR, KROMFONTEIN, LINDESHOF EN TERUG TOT BY MR 310, DRAAI REGS TOT BY SKURWEBERG SEKONDERE SKOOL GELEE LANGS DIE MR 310 EN TERUG NA OPTELPUNTE.

ROETE 4

VERVOER SKOOLLEERDERS VANAF OPTELPUNTE GELEE BINNE DIE VOLGENDE PLASE IN DIE DISTRIK CERES: (OP DIE BERG, KOUE BOKKEVELD), WAKKERSTROOM NA PRIMERE SKOOL PAARDEKLOOF, GELEE OP DIE PLAAS PAARDEKLOOF, VANAF PAARDEKLOOF DRAAI LINKS IN DR 1468, VASTRAP, DORINGKRAAL EN TERUG, DRAAI LINKS IN DR 1472, DE EIKE, DENNEKRUIJN, DRAAI REGS IN DR 1473, WELGEMEEN, DE VLAKTE, STERKWATER, SLAGBOOM, DRAAI LINKS IN DR 1468 EN VOLG TOT MR 310, DRAAI LINKS, NOOITGEDAGHT, BOKVELDSKLOOF, ELANDSFONTEIN, ESPERANTO, MOLENSRIVIER NA SKURWEBERG SEKONDERE SKOOL GELEE LANGS DIE MR 310 EN TERUG NA OPTELPUNTE.

ROETE 5

VERVOER VAN SKOOLLEERDERS VANAF OPTELPUNTE GELEE BINNE DIE VOLGENDE PLASE IN DIE DISTRIK CERES: SKAAPRIVIER, VOLG PAD TOT BY KRUIS, DRAAI LINKS IN R46, DE RUST, LANGFONTEIN, DAYTONA DRAAI LINKS IN DR 1449, NDULI PLAKKERSKAMP, DAYTONA, UITSIG, DE HOOP, AGTERFONTEIN, POFADDERFONTEIN, CHEVELEY, WANGANILLA EN TERUG TOT BY R46, DRAAI LINKS VOLG PAD TOT BY CERES VOLG VOORTREKKERWEG TOT BY ROBOT, DRAAI LINKS IN VOSSTRAAT, DRAAI REGS IN PRETORIUS STRAAT, STOP BY MORRISDALE PRIMERE SKOOL, VOLG PAD TOT BY DIE KRUIS, DRAAI LINKS IN LYELL STRAAT STOP BY CERES PRIMERE SKOOL, VOLG PAD TOT BY GARDENIA LAAN, DRAAI LINKS EN RY TOT BY CERES SEKONDERE SKOOL EN TERUG NA OPTELPUNTE.

TYD ROOSTER:

OGGENDE: 06H00 TOT 10H00

MIDDAG: 12H00 TOT 17H00

HIERDIE MAGTIGING VIR SKOLIERE IS SLEGS GELDIG TERWYL KONTRAK GELDIG IS.

PERSONE EN HUL PERSOONLIKE BESITTINGS -

VANAF PLASE GELEE IN DIE OMLIGGENDE GEBIED VAN OP DIE BERG GELEE BINNE DIE LANDDROSDISTRIK VAN CERES NA KERK EN SUPERMARK TE OP DIE BERG EN TERUG.

OP.5535401. (2) BOTHA GERHARDUS JOHANNES GJ ID NO 4104245058082. (3)

DISTRICT: RADIUS. POSTAL ADDRESS: P O BOX 219, PRINCE ALFRED HAMLET, 6840. (4) NEW APPLICATION. (5) 1 X 70 PASSENGERS. (6) THE CONVEYANCE OF

ORGANISED PARTIES. (7) AUTHORITY:

VANAF OPTELPUNTE GELEE BINNE 'N GEBIED MET 'N STRAAL VAN 35 KM VANAF HOOFPOSKANTOOR, KOUE BOKKEVELD NA PLEKKE GELE BINNE DIE RSA EN TERUG NA DIE PLEK WAAR DIE GROEP IN DIE EERSTE INSTANSIE OPGELAAI IS: ONDERWORPE AAN DIE UITDRUKLIKE VOORWAARDE DAT DIE VERVOER VAN SO 'N GROEP SLEGS ONDERNEEM MAG WORD INDIEN DIESELFDE GROEP AS 'N EENHEID DIE HEEN-EN TERUGREIS ONDERNEEM MET DIE UITSLUITLIKE GEMEENSKAPLIKE DOEL OM EEN OF MEER VAN DIE VOLGENDE BY TE WOON:

(I) 'N TROUE;

(II) 'N BEGRAFNIS;

(III) 'N GODSDIENSTIGE BYEENKOMS;

(IV) 'N SPORTBYEENKOMS, HETSY AS DEELNEMERS OF AS TOESKOUERS;

(V) 'N PIEKNIEK OF ENIGE ANDER SOORTGELYKE VORM VAN GEORGANISEERDE VERMAAK OF ONTSPANNING.

SKOLIERE:

ROETE 1:

VERVOER VAN SKOOLLEERDERS VANAF OPTELPUNTE GELEE BINNE DIE VOLGENDE PLASE IN DIE DISTRIK CERES; (OP DIE BERG, KOUÉ BOKKEVELD) PARYS PLAAS, EBENEZER KRUIS, DRAAI REGS IN MR310, ROCKLANDS, DE HOEK, DRAAI REGS IN OG189, WADRIF, WELGEDAG, ROTSTUIN, OU MUUR, WESLAND EN TERUG EN DRAAI WEER REGS IN MR310 TOT BY SKURWEBERG SEKONDERE SKOOL, GELEE LANGS DIE MR310 EN TERUG NA OPTELPUNT.

ROETE 2A

VERVOER VAN SKOOLLEERDERS VANAF OPTELPUNTE GELEE BINNE DIE VOLGENDE PLASE IN DIE DISTRIK CERES: (OP DIE BERG, KOUÉ BOKKEVELD) SNEEKOP, (DR 1487) NA PRIMERE SKOOL ROSENDAL GELEE OP DIE PLAAS ROSENDAL EN VANAF ROSENDAL, SNEEKOP, CERES KAROO AANSLUITING, SANDRIVIER, MORESTER, BOPLAAS, BRONAAR, KLEINFONTEIN EN REMHOOGTE, DRAAI LINKS IN MR310, TOT BY SKURWEBERG SEKONDERE SKOOL GELEE LANGS DIE MR310 EN TERUG NA OPTELPUNTE.

ROETE 2B

ROSENDAL (DR1487), SNEEKOP, CERES KAROO AANSLUITING, SANDRIVIER, DRAAI LINKS IN OG112, VOLG TOT BY WINKELHAAK EN TERUG TOT BY DR 1487, DRAAI LINKS MORESTER NA PRIMERE SKOOL BOPLAAS, GELEE OP DIE PLAAS, BOPLAAS EN TERUG NA OPTELPUNTE.

ROETE 3

VERVOER SKOOLLEERDERS VANAF OPTELPUNTE GELEE BINNE DIE VOLGENDE PLASE IN DIE DISTRIK CERES, (OP DIE BERG, KOUÉ BOKKEVELD), HELPMEEKAAR (OG 115), RIETfontein, DONKERBOS, DRAAI REGS IN MR310, DISSELFONTEIN, VOORSORG, FONTEINTJIES, DRAAI REGS IN OG 2241, DE KEUR, KROMfontein, LINDESHOF EN TERUG TOT BY MR 310, DRAAI REGS TOT BY SKURWEBERG SEKONDERE SKOOL GELEE LANGS DIE MR 310 EN TERUG NA OPTELPUNTE.

ROETE 4

VERVOER SKOOLLEERDERS VANAF OPTELPUNTE GELEE BINNE DIE VOLGENDE PLASE IN DIE DISTRIK, CERES: (OP DIE BERG, KOUÉ BOKKEVELD), WAKKERSTROOM NA PRIMERE SKOOL PAARDEKLOOF, GELEE OP DIE PLAAS PAARDEKLOOF, VANAF PAARDEKLOOF DRAAI LINKS IN DR 1468, VASTRAP, DORINGKRAAL EN TERUG, DRAAI LINKS IN DR 1472, DE EIKE, DENNEKRUIN, DRAAI REGS IN DR 1473, WELGEMEEN, DE VLAKTE, STERKWATER, SLAGBOOM, DRAAI LINKS IN DR 1468 EN VOLG TOT MR 310, DRAAI LINKS, NOOITGEDAGHT, BOKVELDSKLOOF, ELANDSFONTEIN, ESPERANTO, MOLENSRIVIER NA SKURWEBERG SEKONDERE SKOOL GELEE LANGS DIE MR 310 EN TERUG NA OPTELPUNTE.

ROETE 5

VERVOER VAN SKOOLLEERDERS VANAF OPTELPUNTE GELEE BINNE DIE VOLGENDE PLASE IN DIE DISTRIK CERES: SKAAPRIVIER, VOLG PAD TOT BY KRUIS, DRAAI LINKS IN R46, DE RUST, LANGfontein, DAYTONA DRAAI LINKS IN DR 1449, NDULI PLAKKERSKAMP, DAYTONA, UITSIG, DE HOOP, AGTERfontein, POFADDERfontein, CHEVELEY, WANGANELLA EN TERUG TOT BY R46, DRAAI LINKS VOLG PAD TOT BY CERES VOLG VOORTREKKERWEG TOT BY ROBOT, DRAAI LINKS IN VOSSTRAAT, DRAAI REGS IN PRETORIUS STRAAT, STOP BY MORRISDALE PRIMERE SKOOL, VOLG PAD TOT BY DIE KRUIS, DRAAI LINKS IN LYELL STRAAT STOP BY CERES PRIMERE SKOOL, VOLG PAD TOT BY GARDENIA LAAN, DRAAI LINKS EN RY TOT BY CERES SEKONDERE SKOOL EN TERUG NA OPTELPUNTE.

TYD ROOSTER:

OGGENDE: 06H00 TOT 10H00

MIDDAE: 12H00 TOT 17H00

HIERDIE MAGTIGING VIR SKOLIERE IS SLEGS GELDIG TERWYL KONTRAK GELDIG IS.

PERSONE EN HUL PERSOONLIKE BESITTINGS -

VANAF PLASE GELEE IN DIE OMLIGGENDE GEBIED VAN OP DIE BERG GELEE BINNE DIE LANDDROSDISTRIK VAN CERES NA KERK EN SUPERMARK TE OP DIE BERG EN TERUG.

OP.5535406. (2) BOTHA GERHARDUS JOHANNES GJ ID NO 4104245058082. (3) DISTRICT: RADIUS. POSTAL ADDRESS: P O BOX 219, PRINCE ALFRED HAMLET, 6840. (4) NEW APPLICATION. (5) 1 X 60 PASSENGERS. (6) THE CONVEYANCE OF ORGANISED PARTIES. (7) AUTHORITY: VANAF OPTELPUNTE GELEE BINNE 'N GEBIED MET 'N STRAAL VAN 35 KM VANAF HOOFPOSKANTOOR, KOUÉ BOKKEVELD NA PLEKKE GELE BINNE DIE RSA EN TERUG NA DIE PLEK WAAR DIE GROEP IN DIE EERSTE INSTANSIE OPGELAAI IS: ONDERWORPE AAN DIE UITDRUKLIKE VOORWAARDE DAT DIE VERVOER VAN SO 'N GROEP SLEGS ONDERNEEM MAG WORD INDIEN DIESELFDE GROEP AS 'N EENHEID DIE HEEN-EN TERUGREIS ONDERNEEM MET DIE UITSLUITLIKE GEMEENSKAPLIKE DOEL OM EEN OF MEER VAN DIE VOLGENDE BY TE WOON:

(I) 'N TROU;

(II) 'N BEGRAFNIS;

(III) 'N GODSDIENSTIGE BYEENKOMS;

(IV) 'N SPORTBYEENKOMS, HETSY AS DEELNEMERS OF AS TOESKOUERS;

(V) 'N PIEKNIK OF ENIGE ANDER SOORTGELYKE VORM VAN GEORGANISEERDE VERMAAK OF ONTSPANNING.

SKOLIERE:

## ROETE 1:

VERVOER VAN SKOOLLEERDERS VANAF OPTELPUNTE GELEE BINNE DIE VOLGENDE PLASE IN DIE DISTRIK CERES; (OP DIE BERG, KOUE BOKKEVELD) PARYS PLAAS, EBENEZER KRUIS, DRAAI REGS IN MR310, ROCKLANDS, DE HOEK, DRAAI REGS IN OG189, WADRIF, WELGEDAG, ROTSTUIN, OU MUUR, WESLAND EN TERUG EN DRAAI WEER REGS IN MR310 TOT BY SKURWEBERG SEKONDERE SKOOL, GELEE LANGS DIE MR310 EN TERUG NA OPTELPUNTE.

## ROETE 2A

VERVOER VAN SKOOLLEERDERS VANAF OPTELPUNTE GELEE BINNE DIE VOLGENDE PLASE IN DIE DISTRIK CERES: (OP DIE BERG, KOUE BOKKEVELD) SNEEUKOP, (DR 1487) NA PRIMERE SKOOL ROSENDAL GELEE OP DIE PLAAS ROSENDAL EN VANAF ROSENDAL, SNEEUKOP, CERES KAROO AANSLUITING, SANDRIVIER, MORESTER, BOPLAAS, BRONAAR, KLEINFONTEIN EN REMHOOGTE, DRAAI LINKS IN MR310, TOT BY SKURWEBERG SEKONDERE SKOOL GELEE LANGS DIE MR310 EN TERUG NA OPTELPUNTE.

## ROETE 2B

ROSENDAL (DR1487), SNEEUKOP, CERES KAROO AANSLUITING, SANDRIVIER, DRAAI LINKS IN OG112, VOLG TOT BY WINKELHAAK EN TERUG TOT BY DR 1487, DRAAI LINKS MORESTER NA PRIMERE SKOOL BOPLAAS, GELEE OP DIE PLAAS, BOPLAAS EN TERUG NA OPTELPUNTE.

## ROETE 3

VERVOER SKOOLLEERDERS VANAF OPTELPUNTE GELEE BINNE DIE VOLGENDE PLASE IN DIE DISTRIK CERES, (OP DIE BERG, KOUE BOKKEVELD), HELPMEEKAAR (OG 115), RIETFontein, DONKERBOS, DRAAI REGS IN MR310, DISSELFONTEIN, VOORSORG, FONTEINTJIES, DRAAI REGS IN OG 2241, DE KEUR, KROMFontein, LINDESHOF EN TERUG TOT BY MR 310, DRAAI REGS TOT BY SKURWEBERG SEKONDERE SKOOL GELEE LANGS DIE MR 310 EN TERUG NA OPTELPUNTE.

## ROETE 4

VERVOER SKOOLLEERDERS VANAF OPTELPUNTE GELEE BINNE DIE VOLGENDE PLASE IN DIE DISTRIK, CERES: (OP DIE BERG, KOUE BOKKEVELD), WAKKERSTROOM NA PRIMERE SKOOL PAARDEKLOOF, GELEE OP DIE PLAAS PAARDEKLOOF, VANAF PAARDEKLOOF DRAAI LINKS IN DR 1468, VASTRAP, DORINGKRAAL EN TERUG, DRAAI LINKS IN DR 1472, DE EIKE, DENNEKRUIN, DRAAI REGS IN DR 1473, WELGEMEEN, DE VLAKE, STERKWATER, SLAGBOOM, DRAAI LINKS IN DR 1468 EN VOLG TOT MR 310, DRAAI LINKS, NOOITGEDAGHT, BOKVELDSKLOOF, ELANDSFONTEIN, ESPERANTO, MOLENSRIVIER NA SKURWEBERG SEKONDERE SKOOL GELEE LANGS DIE MR 310 EN TERUG NA OPTELPUNTE.

## ROETE 5

VERVOER VAN SKOOLLEERDERS VANAF OPTELPUNTE GELEE BINNE DIE VOLGENDE PLASE IN DIE DISTRIK CERES: SKAAPRIVIER, VOLG PAD TOT BY KRUIS, DRAAI LINKS IN R46, DE RUST, LANGFontein, DAYTONA DRAAI LINKS IN DR 1449, NDULI PLAKKERSKAMP, DAYTONA, UITSIG, DE HOOP, AGTERFontein, POFADDERFontein, CHEVELEY, WANGANILLA EN TERUG TOT BY R46, DRAAI LINKS VOLG PAD TOT BY CERES VOLG VOORTREKKERWEG TOT BY ROBOT, DRAAI LINKS IN VOSSTRAAT, DRAAI REGS IN PRETORIUS STRAAT, STOP BY MORRISDALE PRIMERE SKOOL, VOLG PAD TOT BY DIE KRUIS, DRAAI LINKS IN LYELL STRAAT STOP BY CERES PRIMERE SKOOL, VOLG PAD TOT BY GARDENIA LAAN, DRAAI LINKS EN RY TOT BY CERES SEKONDERE SKOOL EN TERUG NA OPTELPUNTE.

## TYD ROOSTER:

OGGENDE: 06H00 TOT 10H00

MIDDAG: 12H00 TOT 17H00

HIERDIE MAGTIGING VIR SKOLIERE IS SLEGS GELDIG TERWYL KONTRAK GELDIG IS.

PERSONE EN HUL PERSOONLIKE BESITTINGS -  
VANAF PLASE GELEE IN DIE OMLIGGENDE GEBIED VAN OP DIE BERG GELEE BINNE DIE LANDDROSDISTRIK VAN CERES NA KERK EN SUPERMARK TE OP DIE BERG EN TERUG.

OP.5535484. (2) DIBELA MZOXOLO CECIL MC ID NO 7108235566084. POSTAL ADDRESS: 40596 TUTU AVENUE, MAKHAZA, KHAYELITSHA, 7784

OP.5535623. (2) ADONISI NOMTHANDAZO GLADYS NG ID NO 6905290516081. (3) DISTRICT: BELLVILLE. POSTAL ADDRESS: 22 HUDSON STREET, MELTONROSE, EERSTERIVER, 7100 C/O CODETA - KHAYELITSHA CODETA KUWAIT RANK; SOLOMON, TSHUKU AVE; TRUST FUND OFFICE, SITE C; KHAYELITSHA, 7784. (4) NEW APPLICATION. (5) 1 X 15 PASSENGERS. (6) THE CONVEYANCE OF TAXI PASSENGERS. (7) AUTHORITY: 601 BELLVILLE - WELGEMOED

FROM TAXI RANK AT BELLVILLE, INTO STATION ROAD, RIGHT INTO DURBAN ROAD, LEFT INTO A J WEST ROAD, LEFT INTO MARKET STREET, RIGHT INTO LANDROS STREET, LEFT INTO VOORTREKKER ROAD, RIGHT INTO LINCOLN AVE, LEFT INTO FRANS CONRADIE DRIVE, RIGHT INTO MIKE PIENAAR DRIVE, LEFT INTO KARL BREMER TO DROP-OFF AND PICK-UP. LEFT INTO MIKE PIENAAR, INTO JIP DE JAGER DRIVE, RIGHT INTO VAN RIEBEECK ROAD TO WELGEDAGHT WELGEMOED TO DROP-OFF AND



PICK-UP ONLY AND RETURN ALONG THE SAME ROUTE.  
602 BELLVILLE - WELGEMOED

FROM TAXI RANK AT BELLVILLE, INTO STATION ROAD, RIGHT INTO DURBAN ROAD, LEFT INTO A J WEST ROAD, LEFT INTO MARKET STREET, RIGHT INTO LANDROS STREET, LEFT INTO VOORTREKKER ROAD, RIGHT INTO LINCOLN AVE, LEFT INTO HENDRIK VERWOERD ROAD, RIGHT INTO JIP DE JAGER DRIVE, RIGHT INTO VAN RIEBEECKHOF ROAD TO WELGEDACHT WELGEMOED TO DROP-OFF AND PICK-UP ONLY AND RETURN ALONG THE SAME ROUTE.

OP.5535649. (2) DYALVANE SIMISELO S ID NO 6203255827085. (3) DISTRICT: WYNBERG. POSTAL ADDRESS: 19 NGXATHA STREET, KTC, NYANGA, 7755 C/O CATA - LONG DISTANCE 241 VOORTREKKER ROAD, PROTEA TOYOTA BUILDING, BELLVILLE, 7530. (4) NEW APPLICATION. (5) 1 X 28 PASSENGERS. (6) THE CONVEYANCE OF ORGANISED PARTIES. (7) AUTHORITY: FROM PICK UP POINTS WITHIN A RADIUS OF 25KM FROM THE PLACE OF BUSINESS, 19NGXATHA STREET, K.T.C., NYANGA TO POINTS WITHIN THE RSA AND RETURN ALONG THE SAME ROUTE.

OP.5535682. (2) VELEM MONWABISI JOSEPH MJ ID NO 6906035496084. (3) DISTRICT: WYNBERG. POSTAL ADDRESS: X149 SITE B, KHAYELITSHA, 7784. (4) NEW APPLICATION. (5) 1 X 15 PASSENGERS. (6) THE CONVEYANCE OF TAXI PASSENGERS. (7) AUTHORITY: LOWER CROSSROADS - BELLVILLE

FROM LOWER CROSSROADS, STOCK ROAD SYMPHONY RD, TURN RIGHT INTO EISLEBEN ROAD, TURN RIGHT INTO BORCHARDS QUARRY, MODDERDAM ROAD BELLRAIL RD INTO BELLVILLE INTERCHANGE AND RETURN ALONG THE SAME ROUTE.

OP.5535713. (2) NGCANTSI TEMBILE BRYSON TB ID NO 5304305647183. (3) DISTRICT: BELLVILLE. POSTAL ADDRESS: P O BOX 33052, NYANGA, 7755 C/O BELLVILLE TAXI ASSOCIATION P O BOX 22, BONTEHEUWEL, 7490. (4) ADDITIONAL AUTHORITY, PERMIT NO. 1503074/0 FROM NGCANTSI TEMBILE BRYSON TB (15 X PASSENGERS, DISTRICT: BELLVILLE). (5) 1 X 15 PASSENGERS. (6) THE CONVEYANCE OF TAXI PASSENGERS. (7) AUTHORITY:

Permit No. 1503074/0  
EXISTING AUTHORITY  
BELLVILLE - NYANGA

FROM TAXI RANK AT BELLVILLE, RIGHT INTO CHARL MALAN STREET, RIGHT INTO BELRAIL ROAD, RIGHT INTO MODDERDAM ROAD, LEFT INTO BORCHARDS QUARRY ROAD, LEFT INTO NY 108, LEFT INTO OWEN ROAD, LEFT INTO MILLERS ROAD, RIGHT INTO ZWELITSHA DRIVE, RIGHT INTO SITHANDATU ROAD TO NYANGA TAXI RANK AND RETURN SUBJECT TO THE FOLLOWING CONDITIONS: (A) THAT NO PASSENGERS BE PICKED UP AT ANY OTHER TAXI RANK. (B) THE VEHICLE MUST BE REGISTERED IN THE NAME OF THE PERMIT HOLER. (C) THE HOLDER OF THIS PERMIT IS PROHIBITED FROM ENTERING INTO ANY AGREEMENT WHEREBY ANOTHER PARTY IS PERMITTED TO UNDERTAKE ROAD TRANSPORTATION FOR OWN GAIN UNDER AUTHORITY OF THIS PERMIT. (D) THE COMPLETE ROUTE MUST BE TRAVERSED AND NOT ONLY A PORTION OF IT.  
ADDITIONAL AUTHORITY

4-BELLVILLE-MOWBRAY

FROM THE TAXI RANK AT BELLVILLE, RIGHT INTO CHARL MALAN STREET, RIGHT INTO BELRAIL ROAD, RIGHT INTO MODDERDAM ROAD WHICH BECOMES DUINEFONTEIN ROAD, RIGHT INTO KLIPFONTEIN ROAD, ALONG KLIPFONTEIN ROAD WHICH BECOMES DURBAN ROAD TO TAXI RANK AT MOWBRAY RAILWAY STATION AND RETURN ALONG THE SAME ROUTE.

K57-BELLVILLE-LOWER CROSS ROADS

FROM TAXI RANK AT BELLVILLE, RIGHT INTO CHARL MALAN STREET, RIGHT INTO BELRAIL ROAD RIGHT INTO MODDERDAM ROAD, LEFT INTO BORCHARDS QUARRY ROAD, RIGHT INTO NY 108, LEFT INTO OWEN ROAD, LEFT INTO M5 DRIVE PROCEED TO PHILLIP NGULUBE ROAD LEFT SYMPHONY ROAD, PROCEED RIGHT STOCK ROAD LEFT NGWEBEBA ROAD AND RETURN THE SAME ROUTE.

F77-BELLVILLE-MITCHELLS PLAIN

FROM TAXI RANK IN BELLVILLE, INTO CHARL MALAN STREET, RIGHT INTO VOORTREKKER ROAD, RIGHT INTO R300, ALONG R300, LEFT INTO AZ BERMAN ROAD, RIGHT INTO IMPERIAL ROAD, RIGHT INTO FIRST AVENUE TO MITCHELLS PLAIN TAXI RANK MITCHELLS PLAIN AND RETURN ALONG THE SAME ROUTE.

BELLVILLE-PHILLIPI

BELLVILLE-GUGULETHU

BELLVILLE-LANGA

-----  
BELLVILLE-SAMORA-----  
H56-BELLVILLE-HERMANUS

VANAF HUURMOTORSTAANPLEK TE BELLVILLE, CHARL MALANSTRAAT REGS IN VOORTREKKERSTRAAT, REGS IN R300 LINKS N2, GAAN VOORT OP N2 NA SOMERSET WES, GRABOUW, BOTRIVIER LINKS IN HAWSTON, ZWELIHLE NA HERMANUS HUURMOTORSTAANPLEK EN TERUG.  
H57-BELLVILLE-WORCESTER

VANAF HUURMOTORSTAANPLEK TE BELLVILLE, LINKS IN CHARL MALANSTRAAT REGS IN VOORTREKKERSTRAAT, LINKS IN R300, KUILSRIVIER SNELWEG REGS N1 VERBY PAARL TOT BY EERSTE ROBOT BY WORCESTER WAAR REGS GEDRAAI WORD IN BRANDWAGHTWEG, LANGS RABIELAAN, LINKS IN TULBAGHSTRAAT TOT BY HUURMOTORSTAANPLEK TE HOEK VAN BARING & TULBAGHSTRATE TE WORCESTER EN TERUG.  
G30-BELLVILLE-UMTATA

VANAF TAXI STAANPLEK TE BELLVILLE, IN CHARL MALANSTRAAT, REGS IN VOORTREKKERSTRAAT, LINKS IN R300, REGS IN N1, LANGS N1 TOT BY BEAUFORT WES, REGS IN R61, LANGS R61 TOT BY ABERDEEN, LINKS IN R57 TOT BY GRAAF REINET, REGS IN R62, IN R61 TOT BY TAXI STAANPLEK TE UMTATA EN TERUG OOR DIESELFDE ROETE.

## J23-BELLVILLE-EAST LONDON

FROM BELLVILLE TAXI RANK INTO CHARL MALAN, RIGHT VOORTREKKER ROAD, RIGHT R300, LEFT N2, PROCEED ON N2 PAST SOMERSET WEST, GRABOUW, CALEDON, RIVIERSONDEREND, RIVERSDAL, MOSSEL BAY, GEORGE, KNYSNA, PLETTERBERG BAY, HUMANSDORP, PORT ELIZABETH, GRAHAMSTOWN INTO R72, ALONG R72 TO TAXI RANK IN EAST LONDON AND RETURN ALONG THE SAME ROUTE.  
BELLVILLE INTERCHANGE

FROM BELLVILLE INTERCHANGE VIA N1 BEAUFORT WES, GRAAF REINET, PEARSTON, BEDFORD, ALICE, KING WILLIAMS TOWN TO EAST LONDON AND RETURN ALONG THE SAME ROUTE.

OP.5535715. (2) YABO ELLIOT E ID NO 6306165802088. (3) DISTRICT: BELLVILLE. POSTAL ADDRESS: M851 SITE B, KHAYELITSHA, 7784. (4) ADDITIONAL AUTHORITY, PERMIT NO. 1533113/1 FROM YABO ELLIOT E (15 X PASSENGERS, DISTRICT: BELLVILLE). (5) 1 X 15 PASSENGERS. (6) THE CONVEYANCE OF TAXI PASSENGERS. (7) AUTHORITY:

Permit No. 1533113/1

EXISTING AUTHORITY

4 - BELLVILLE - MOWBRAY

\*\*\*\*\*

FROM THE TAXI RANK AT BELLVILLE, RIGHT INTO CHARL MALAN STREET, RIGHT INTO BELRAIL ROAD, RIGHT INTO MODDERDAM ROAD WHICH BECOMES DUINEFONTEIN ROAD, RIGHT INTO KLIPFONTEIN ROAD, ALONG KLIPFONTEIN ROAD WHICH BECOMES DURBAN ROAD TO TAXI RANK AT MOWBRAY RAILWAY STATION AND RETURN ALONG THE SAME ROUTE SUBJECT TO THE FOLLOWING CONDITIONS: (A) THAT NO PASSENGERS ARE PICKED UP AT ANY OTHER TAXI RANK. (B) THE VEHICLE MUST BE REGISTERED IN THE NAME OF THE LICENCE HOLDER. (C) THE HOLDER OF THIS OPERATING LICENCE IS PROHIBITED FROM ENTERING INTO ANY AGREEMENT WHEREBY ANOTHER PARTY IS PERMITTED TO UNDERTAKE ROAD TRANSPORTATION FOR OWN GAIN UNDER AUTHORITY OF THIS LICENCE. (D) THE COMPLETE ROUTE MUST BE TRAVERSED. (E) THE LICENCE IS NOT TRANSFERABLE. (F) THE AUTHORITY IS REVIEWABLE AT ANY TIME.  
ADDITIONAL AUTHORITY:

## G30-BELLVILLE-UMTATA

VANAF TAXI STAANPLEK TE BELLVILLE, IN CHARL MALANSTRAAT, REGS IN VOORTREKKERSTRAAT, LINKS IN R300, REGS IN N1, LANGS N1 TOT BY BEAUFORT WEST, REGS IN R61, LANGS R61 TOT BY ABERDEEN, LINKS IN R57 TOT BY GRAAF-REINET, REGS IN R62, IN R61 TOT BY TAXI STAANPLEK TE UMTATA EN TERUG OOR DIESELFDE ROETE.  
J23-BELLVILLE-EAST LONDON

FROM BELLVILLE TAXI RANK INTO CHARL MALAN, RIGHT VOORTREKKER ROAD, RIGHT R300, LEFT N2, PROCEED ON N2 PAST SOMERSET WEST, GRABOUW, CALEDON, RIVIERSONDEREND, RIVERSDAL, MOSSEL BAY, GEORGE, KNYSNA, PLETTERBERG BAY, HUMANSDORP, PORT ELIZABETH, GRAHAMSTOWN INTO R72, ALONG R72 TO TAXI RANK IN EAST LONDON AND RETURN ALONG THE SAME ROUTE.  
FROM BELLVILLE VIA N1 TO BEAUFORT WEST, GRAAF REINET TURN RIGHT INTO PEARSTON, BEDFORD, ADELAIDE, ALICE, KING WILLIAMS TOWN TO EAST LONDON AND RETURN ALONG THE SAME ROUTE.  
K57-BELLVILLE-LOWER CROSS ROADS

FROM TAXI RANK AT BELLVILLE, RIGHT INTO CHARL MALAN STREET, RIGHT INTO

BELRAIL ROAD RIGHT INTO MODDERDAM ROAD, LEFT INTO BORCHARDS QUARRY ROAD, RIGHT INTO NY 108, LEFT INTO OWEN ROAD, LEFT INTO M5 DRIVE PROCEED TO PHILLIP NGULUBE ROAD LEFT SYMPHONY ROAD, PROCEED RIGHT STOCK ROAD LEFT NGWEBEBA ROAD AND RETURN THE SAME ROUTE.  
H56-BELLVILLE-HERMANUS

-----  
VANAF HUURMOTORSTAANPLEK TE BELLVILLE, CHARL MALANSTRAAT REGS IN VOORTREKKERSTRAAT, REGS IN R300 LINKS N2, GAAN VOORT OP N2 NA SOMERSET WES, GRABOUW, BOTRIVIER LINKS IN HAWSTON, ZWELIHLE NA HERMANUS  
HUURMOTORSTAANPLEK EN TERUG.  
H57-BELLVILLE-WORCESTER

-----  
VANAF HUURMOTORSTAANPLEK TE BELLVILLE, LINKS IN CHARL MALANSTRAAT REGS IN VOORTREKKERSTRAAT, LINKS IN R300, KUILSRIVIER SNEEWEG REGS N1 VERBY PAARL TOT BY EERSTE ROBOT BY WORCESTER WAAR REGS GEDRAAI WORD IN BRANDWAGHTWEG, LANGS RABIELAAN, LINKS IN TULBAGHSTRAAT TOT BY HUURMOTORSTAANPLEK TE HOEK VAN BARING & TULBAGHSTRATE TE WORCESTER EN TERUG.  
BELLVILLE-GUGULETHU

-----  
BELLVILLE-LANGA

-----  
BELLVILLE-SAMORA

-----  
AND RETURN ALONG THE SAME ROUTE.

OP.5535720. (2) YABO ELLIOT E ID NO 6306165802088. (3) DISTRICT: BELLVILLE. POSTAL ADDRESS: M851 SITE B, KHAYELITSHA, 7784 C/O BELLVILLE TAXI ASSOCIATION P O BOX 22, BONTEHEUWEL, 7490. (4) ADDITIONAL AUTHORITY, PERMIT NO. 1527385/2 FROM YABO ELLIOT E (15 X PASSENGERS, DISTRICT: BELLVILLE). (5) 1 X 15 PASSENGERS. (6) THE CONVEYANCE OF TAXI PASSENGERS. (7) AUTHORITY:

Permit No. 1527385/2

EXISTING AUTHORITY

1 - BELLVILLE - DURBANVILLE

\*\*\*\*\*

FROM TAXI RANK AT BELLVILLE, LEFT INTO STATION ROAD, RIGHT INTO DURBAN ROAD WHICH BECOMES WILLIE VAN SCHOOR ROAD, LEFT INTO BILL BEZUIDENHOUT ROAD, RIGHT INTO TYGER VALLEY CENTRE, RIGHT INTO OLD OAK ROAD, LEFT INTO DURBANVILLE ROAD, RIGHT INTO WELLINGTON ROAD, LEFT INTO NEW STREET, RIGHT INTO DURBANVILLE TAXI RANK AND RETURN ALONG THE SAME ROUTE.

2 - BELLVILLE - NYANGA

\*\*\*\*\*

FROM TAXI RANK AT BELLVILLE, RIGHT INTO BELRAIL ROAD, RIGHT INTO MODDERDAM ROAD, LEFT INTO BORCHARDS QUARRY ROAD, RIGHT INTO NY108, LEFT INTO OWEN ROAD, LEFT INTO MILLERS ROAD, RIGHT INTO ZWELITSHA DRIVE, RIGHT INTO SITHADANTU ROAD TO NYANGA TAXI RANK AND RETURN ALONG THE SAME ROUTE.

4 - BELLVILLE - MOWBRAY

\*\*\*\*\*

FROM THE TAXI RANK AT BELLVILLE, RIGHT INTO CHARL MALAN STREET, RIGHT INTO BELRAIL ROAD, RIGHT INTO MODDERDAM ROAD WHICH BECOMES DUINEFONTEIN ROAD, RIGHT INTO KLIPFONTEIN ROAD, ALONG KLIPFONTEIN ROAD WHICH BECOMES DURBAN ROAD TO TAXI RANK AT MOWBRAY RAILWAY STATION AND RETURN ALONG THE SAME ROUTE.

40 - BELLVILLE - WALLACEDENE

\*\*\*\*\*

FROM TAXI RANK AT BELLVILLE RAILWAY STATION, RIGHT INTO CHARL MALAN STREET, RIGHT INTO VOORTREKKER ROAD, LEFT INTO OLD PAARL ROAD PAST BRACKENFELL, NORTHPIKE, SCOTSDENE TO WALLACEDENE TURN-OFF TO TAXI RANK WALLACEDENE AND RETURN ALONG THE SAME ROUTE.

175 - BELLVILLE - EVERS DAL

\*\*\*\*\*

VANAF TAXI STAANPLEK TE BELLVILLE, IN CHARL MALANSTRAAT, REGS IN VOORTREKKERWEG, LINKS MET OU PAARLWEG, LINKS IN BILL BEZUIDENHOUT RYLAAN, REGS IN SUIKERBOSSIESTRAAT, LINKS IN OLD OAKWEG, REGS IN PANORAMAWEG, LINKS IN MOUNTAINVIEW, REGS IN EDELWEISSTRAAT, REGS IN KENDALWEG, REGS IN SONDAL OOR EVERS DALWEG IN MOPANIESTRAAT, LINKS IN BETHANIESTRAAT, REGS IN VYEBOOMSTRAAT EVERS DAL EN TERUG SOOS VOLG: REGS IN HEBRONSTRAAT, OOR EVERS DALWEG, IN CHANTELEUR OOR MOUNTAINVIEW IN PANORAMAWEG, OOR OLD OAKWEG IN SONNEBLUMSTRAAT, LINKS IN BIL BEZUIDENHOUT RYLAAN, REGS IN OU PAARLWEG, REGS IN VOORTREKKERWEG, LINKS IN CHARL MALANSTRAAT NA STAANPLEK TE BELLVILLE SPOORWEGSTASIE.

405 - BELLVILLE - BLOEKOMBOS

\*\*\*\*\*

FROM BELLVILLE TAXI RANK BELLVILLE, INTO CHARL MALAN STREET, RIGHT INTO VOORTREKKER ROAD, LEFT INTO OLD PAARL ROAD, RIGHT INTO BOTFONTEIN ROAD, LEFT INTO BOESAK STREET, RIGHT INTO FIRST GATE AT WALLACEDENE, INTO SECOND GATE AT BLOEKOMBOS AND RETURN ALONG THE SAME ROUTE.

602 - BELLVILLE - WELGEMOED



\*\*\*\*\*

FROM TAXI RANK AT BELLVILLE, INTO STATION ROAD, RIGHT INTO DURBAN ROAD, LEFT INTO A J WEST ROAD, LEFT INTO MARKET STREET, RIGHT INTO LANDROS STREET, LEFT INTO VOORTREKKER ROAD, RIGHT INTO LINCOLN AVE, LEFT INTO HENDRIK VERWOERD ROAD, RIGHT INTO JIP DE JAGER DRIVE, RIGHT INTO VAN RIEBEECKHOF ROAD TO WELGEDACHT WELGEMOED TO DROP-OFF AND PICK-UP ONLY AND RETURN ALONG THE SAME ROUTE.

ABOVE ROUTES SUBJECT TO THE FOLLOWING CONDITIONS:-  
\*\*\*\*\*

- (A) THAT NO PASSENGERS ARE PICKED UP AT ANY OTHER TAXI RANK.
- (B) THE VEHICLE MUST BE REGISTERED IN THE NAME OF THE LICENCE HOLDER.
- (C) THE HOLDER OF THIS OPERATING LICENCE IS PROHIBITED FROM ENTERING INTO ANY AGREEMENT WHEREBY ANOTHER PARTY IS PERMITTED TO UNDERTAKE ROAD TRANSPORTATION FOR OWN GAIN UNDER AUTHORITY OF THIS LICENCE.
- (D) THE COMPLETE ROUTE MUST BE TRAVERSED AND NOT ONLY A PORTION OF IT.
- (E) THE OPERATING LICENCE IS NOT TRANSFERABLE. (F) THE AUTHORITY IS REVIEWABLE AT ANY TIME.

ADDITIONAL AUTHORITY:

-----  
K57-BELLVILLE-LOWER CROSS ROADS

-----  
FROM TAXI RANK AT BELLVILLE RIGHT INTO CHARL MALAN STREET, RIGHT INTO BELRAIL ROAD RIGHT INTO MODDERDAM ROAD, LEFT INTO BORCHARDS QUARRY ROAD, RIGHT INTO NY 108, LEFT INTO OWEN ROAD, LEFT INTO M5 DRIVE PROCEED TO PHILLIPI NGULUBE ROAD, LEFT SYMPHONY ROAD, PROCEED RIGHT STOCK ROAD LEFT NGWEBEBA ROAD AND RETURN THE SAME ROUTE.

H56-BELLVILLE-HERMANUS

-----  
VANAF HUURMOTORSTAANPLEK TE BELLVILLE, CHARL MALANSTRAAT REGS IN VOORTREKKERSTRAAT, REGS IN R300 LINKS N2, GAAN VOORT OP N2 NA SOMERSET WES, GRABOUW, BOTRIVIER LINKS IN HAWSTON, ZWELIHLE NA HERMANUS  
HUURMOTORSTAANPLEK EN TERUG.  
H57-BELLVILLE-WORCESTER

-----  
VANAF HUURMOTORSTAANPLEK TE BELLVILLE, LINKS IN CHARL MALANSTRAAT REGS IN VOORTREKKERSTRAAT, LINKS IN R300, KUILSRIVIER SNELWEG REGS N1 VERBY PAARL TOT BY EERSTE ROBOT BY WORCESTER WAAR REGS GEDRAAI WORD IN BRANDWAGHTWEG, LANGS RABIELAAN, LINKS IN TULBAGHSTRAAT TOT BY HUURMOTORSTAANPLEK TE HOEK VAN BARING & TULBAGHSTRATE TE WORCESTER EN TERUG.  
J23-BELLVILLE-EAST LONDON

-----  
FROM BELLVILLE TAXI RANK INTO CHARL MALAN, RIGHT VOORTREKKER ROAD, RIGHT R300, LEFT N2, PROCEED ON N2 PAST SOMERSET WEST, GRABOUW, CALEDON, RIVIERSONDEREND, RIVERSDAL, MOSSEL BAY, GEORGE, KNYSNA, PLETTENBERG BAY, HUMANSDORP, PORT ELIZABETH, GRAHAMSTOWN INTO R72, ALONG R72 TO TAXI RANK IN EAST LONDON AND RETURN ALONG THE SAME ROUTE.  
G30-BELLVILLE-UMTATA

-----  
VANAF TAXI STAANPLEK TE BELLVILLE, IN CHARL MALANSTRAAT, REGS IN VOORTREKKERSTRAAT, LINKS IN R300, REGS IN N1, LANGS N1 TOT BY BEAUFORT-WES, REGS IN R61, LANGS R61 TOT BY ABERDEEN, LINKS IN R57 TOT BY GRAAF-REINET, REGS IN R62, IN R61 TOT BY TAXI STAANPLEK TE UMTATA EN TERUG OOR DIESELFDE ROUTE.

BELLVILLE-GUGULETHU

-----  
BELLVILLE-LANGA

-----  
BELLVILLE-SAMORA

-----  
BELLVILLE-ROBERTSON

-----  
AND RETURN ALONG THE SAME ROUTE.

OP.5535725. (2) FUNISELO MTHANDABUZI M ID NO 4707125549085. (3) DISTRICT: MALMESBURY. POSTAL ADDRESS: 2064 BROWNS FARM, PHILLIPI, PHILLIPI, 7750. (4) NEW APPLICATION. (5) 1 X 15 PASSENGERS. (6) THE CONVEYANCE OF TAXI PASSENGERS. (7) AUTHORITY:  
J81 LOWER CROSS ROADS - TOP DECK CAPE TOWN RAILWAY STATION, CAPE TOWN

-----  
FROM LOWER CROSS ROAD, LUZUKO DRIVE INTO MGXWANGI DRIVE, TURN RIGHT INTO NO NAME ROAD, TURN LEFT INTO SYMPHONY WAY, TURN RIGHT INTO HAZELDENE ROAD, TURN LEFT INTO LANSDOWNE ROAD, TURN RIGHT INTO DUINEFONTEIN ROAD, TURN LEFT INTO KLIPFONTEIN ROAD, TURN RIGHT INTO MAIN ROAD MOWBRAY, OBSERVATORY, SALT RIVER, TURN RIGHT INTO OSWALD PIROW, TURN LEFT INTO TOP DECK TAXI RANK, CAPE TOWN RAILWAY STATION, CAPE TOWN AND RETURN ALONG THE SAME ROUTE  
SUBJECT TO THE FOLLOWING CONDITIONS: (A) THAT NO PASSENGERS ARE PICKED UP AT ANY OTHER TAXI RANK. (B) THE VEHICLE MUST BE REGISTERED IN THE NAME OF THE APPLICANT. (C) THE HOLDER OF THIS LICENCE IS PROHIBITED FROM ENTERING

INTO ANY AGREEMENT WHEREBY ANOTHER PARTY IS PERMITTED TO UNDERTAKE ROAD TRANSPORTATION FOR OWN GAIN UNDER AUTHORITY OF THIS LICENCE. (D) THE COMPLETE ROUTE MUST BE TRAVERSED AND NOT ONLY A PORTION OF IT. (E) THE LICENCE IS NOT TRANSFERABLE. (F) THE AUTHORITY IS REVIEWABLE AT ANY TIME.

L69 SUBURBAN BLISS TO MOWBRAY

FROM TAXI RANK SITUATED AT SUBURBAN BLISS, LEFT INTO SYMPHONY ROAD, RIGHT INTO HINDLE ROAD, RIGHT ONTO R300, RIGHT ONTO N2, ALONG N2, LEFT INTO BORCHARDS QUARRY ROAD, RIGHT INTO NY108, INTO KLIPFONTEIN ROAD, ALONG KLIPFONTEIN ROAD WHICH BECOMES DURBAN ROAD, INTO PETERS ROAD, MOWBRAY AND RETURN ALONG THE SAME ROUTE SUBJECT TO THE CONDITION THAT NO PASSENGERS ARE LOADED IN DELFT AND MAIN ROAD AFTER THE VEHICLE LEAVES SUBURBAN BLISS RANK.

L70 SUBURBAN BLISS TO CAPE TOWN

FROM TAXI RANK SITUATED AT SUBURBAN BLISS, LEFT INTO SYMPHONY ROAD, RIGHT INTO HINDLE ROAD, RIGHT ONTO R300, RIGHT ONTO N2 ALL ALONG N2, LEFT INTO BORCHARDS QUARRY ROAD, RIGHT INTO NY108, INTO KLIPFONTEIN ROAD ALONG KLIPFONTEIN ROAD WHICH BECOMES DURBAN ROAD, MOWBRAY, RIGHT INTO MAIN ROAD WHICH BECOMES VICTORIA ROAD, ALONG VICTORIA ROAD WHICH BECOMES SIR LOWRY ROAD, RIGHT INTO OSWALD PIROW ROAD, LEFT ONTO THE CAPE TOWN STATION DECK DROP OFF AND RETURN ALONG THE SAME ROUTE SUBJECT TO THE CONDITION THAT NO PASSENGERS ARE LOADED IN DELFT AND MAIN ROAD AFTER THE VEHICLE LEAVES SUBURBAN BLISS RANK.

L71 SUBURBAN BLISS TO CAPE TOWN

FROM TAXI RANK SITUATED AT SUBURBAN BLISS, LEFT INTO SYMPHONY ROAD, RIGHT INTO HINDLE ROAD, RIGHT INTO R300, RIGHT ONTO N2 WHICH BECOMES SETTLERS WAY, EASTERN BOULEVARD, LEFT INTO OSWALD PIROW ROAD, RIGHT ONTO THE CAPE TOWN STATION DECK AND RETURN ALONG THE SAME ROUTE SUBJECT TO THE CONDITION THAT NO PASSENGERS ARE LOADED IN DELFT AND MAIN ROAD AFTER THE VEHICLE LEAVE SUBURBAN BLISS RANK.

L72 SUBURBAN BLISS TO SEA POINT

KFROM TAXI RANK AT SUBURBAN BLISS, LEFT INTO SYMPHONY ROAD, RIGHT INTO HINDLE ROAD, RIGHT INTO R300, RIGHT ONTO N2 ALL ALONG THE N2 WHICH BECOMES SETTLERS WAY, EASTERN BOULEVARD, LEFT INTO OSWALD PIROW ROAD, RIGHT ONTO CAPE TOWN STATION DECK, DROP OFF ONLY, THEN LEFT INTO OSWALD PIROW, LEFT INTO HERTZOG BOULEVARD, LEFT INTO HEERENGRACHT, RIGHT INTO HANS STRYDOM STREET, LEFT INTO HEERENGRACHT, RIGHT INTO STRAND STREET, RIGHT INTO CHIAPPINI STREET, LEFT INTO SOMERSET ROAD, ALONG SOMERSET ROAD WHICH BECOMES MAIN ROAD, SEA POINT TO REGENT STREET AROUND CIRCLE IN QUEENS ROAD, SEA POINT AND RETURN ALONG THE SAME ROUTE SUBJECT TO THE CONDITION THAT NO PASSENGERS ARE LOADED IN DELFT AND MAIN ROAD AFTER THE VEHICLE LEAVES SUBURBAN BLISS RANK.

K76 SUBURBAN BLISS TO KILLARNEY

FROM TAXI RANK AT SUBURBAN BLISS, LEFT INTO SYMPHONY ROAD, RIGHT INTO HINDLE ROAD, RIGHT INTO R300, RIGHT INTO N2, RIGHT INTO VANGUARD DRIVE, LEFT AT OFF RAMP INTO BOSMANS DAM ROAD, PROCEED ALONG BOSMANDAM ROAD, RIGHT INTO MARINE TO BLUE PETER HOTEL, BLAAUWBERG, PROCEED ALONG MARINE DRIVE TO MELKBOSSTRAND, PROCEED OVER R27, WEST COAST ROAD TO N7, RIGHT INTO N7 TO THE POTSDAM ROAD TO TAXI RANK AT KILLARNEY AND RETURN ALONG THE SAME ROUTE SUBJECT TO THE CONDITION THAT NO PASSENGERS ARE LOADED IN DELFT AND MAIN ROAD AFTER THE VEHICLE LEAVES SUBURBAN BLISS RANK.

ROUTES ARE SUBJECT TO THE FOLLOWING CONDITIONS:

- (A) THAT NO PASSENGERS ARE PICKED UP AT ANY OTHER TAXI RANK.
- (B) THE VEHICLE MUST BE REGISTERED IN THE NAME OF THE APPLICANT.
- (C) THE HOLDER OF THIS LICENCE IS PROHIBITED FROM ENTERING INTO ANY AGREEMENT WHEREBY ANOTHER PARTY IS PERMITTED TO UNDERTAKE ROAD TRANSPORTATION FOR OWN GAIN UNDER AUTHORITY OF THIS LICENCE.
- (D) THE COMPLETE ROUTE MUST BE TRAVERSED AND NOT ONLY A PORTION OF IT.
- (E) THE LICENCE IS NOT TRANSFERABLE.
- (F) THE AUTHORITY IS REVIEWABLE AT ANY TIME.

OP.5535764. (2) LEO DAVID GREGORY DG ID NO 5710245144083. (3) DISTRICT: STELLENBOSCH. POSTAL ADDRESS: P.O. BOX 3093, MATIELAND, STELLENBOSCH, 7602. (4) NEW APPLICATION. (5) 1 X 3 PASSENGERS. (6) THE CONVEYANCE OF TOURISTS. (7) AUTHORITY: FROM PICK UP POINTS SITUATED WITHIN A RADIUS OF 50KM FROM BUSINESS SITUATED AT 24 LELIE STREET STELLENBOSCH. TO POINTS SITUATED WITHIN THE WESTERN CAPE PROVINCE AND RETURN.

OP.5535769. (2) MNYAMENI THEMBILE T ID NO 7205057198085. (3) DISTRICT: CERES. POSTAL ADDRESS: POLLO CROSS G17, ZIBONELE STREET, NDULI, CERES, 6835. (4) NEW APPLICATION. (5) 1 X 10 PASSENGERS. (6) THE CONVEYANCE OF ORGANISED PARTIES. (7) AUTHORITY: CERES - STERKSPRUIT

VOORTREKKER STREET VIA NDULU, TOUWSRIVER, LAINGSBURG, BEAUFORT WEST, THREE SISTERS, RICHMOND, HANOVER, COLESBERG, VENTERSTAD, BURGERSDORP, ALIWAL NORTH, LADY GREY, STERKSPRUIT AND RETURN TO THE PLACE WHERE THE PARTY WAS PICKED UP IN THE FIRST PLACE.  
CERES - TANDFONTEIN

VOS STREET, VIA HAMLET TO NOOITGEDACHT VIA ESPERANTO TO ROCKLANDS VIA NUWEDORP TO REITFONTEIN, DONKERBOS, TO TANDFONTEIN AND RETURN.

OP.5535770. (2) YILIWE JONGANI J ID NO 6201056222084. (3) DISTRICT: CERES. POSTAL ADDRESS: 26 ZIBONELE AVENUE, NDULI, CERES, 6835. (4) NEW APPLICATION. (5) 1 X 10 PASSENGERS. (6) THE CONVEYANCE OF ORGANISED PARTIES. (7) AUTHORITY: FROM POINTS WITHIN CERES TO POINTS SITUATED WITHIN THE REPUBLIC OF SOUTH AFRICA AND RETURN.  
CERES - TANDFONTEIN

FROM VOS STREET VIA HAMLET TO BOKKEVELDSKLOOF, ESPERANTO AND ROCKLAND VIA NUWEDORP TO RIETFONTEIN VIA DONKERBOS TO TANDFONTEIN AND RETURN TO THE SAME PLACE.  
CERES - STERKSPRUIT

VOORTREKKER STREET VIA NDULI TOUWSRIVER, LAINGSBURG, BEAUFORT WEST, THREE SISTERS, RICHMOND, HANOVER, COLESBURG, VENTERSTAD, BURGERSDORP, ALIWAL NORTH, LADY GREY TO STERKSPRUIT AND RETURN TO THE SAME ROUTE.

OP.5535771. (2) JAFITA NTOBITSHILO N ID NO 7111295854085. (3) DISTRICT: CERES. POSTAL ADDRESS: 70 ELUXOLWENI AVENUE, NDULI, CERES, 6835. (4) NEW APPLICATION. (5) 1 X 10 PASSENGERS. (6) THE CONVEYANCE OF ORGANISED PARTIES. (7) AUTHORITY: CERES - STERKSPRUIT

FROM VOORTREKKER STREET TO NDULI TOUWSRIVIER, LAINGSBURG, BEAUFORT WEST, THREE SISTERS, RICHMOND, HANOVER, COLESBERG, VENTERSTAD, BURGERSDORP, ALIWAL NORTH, LADY GREY TO STERKSPRUIT AND RETURN TO THE SAME PLACE.  
CERES - CITRUSDAL

VOS STREET VIA HAMLET TO BOKKEVELDSKLOOF, ESPERANTO AND ROCKLAND VIA NUWEDORP TO REITFONTEIN VIA DONKERBOS TO TANDFONTEIN AND RETURN TO THE PLACE WHERE THE PARTY WAS PICKED UP IN THE FIRST INSTANCE.  
FROM POINTS WITHIN CERES TO POINTS SITUATED WITHIN THE RSA AND RETURN.

OP.5535774. (2) GOEZENGEL ZANDISILE Z ID NO 7303056792089. (3) DISTRICT: CERES. POSTAL ADDRESS: 70 ELUXOLWENI AVENUE, NDULI, CERES, 6835. (4) NEW APPLICATION. (5) 1 X 10 PASSENGERS. (6) THE CONVEYANCE OF ORGANISED PARTIES. (7) AUTHORITY: CERES TO VOSSTREET VIA HAMLET TO GOUDA VIA ESPERANTO, ROCKLANDS VIA NUWEDORP TO REITFONTEIN VIA DONKER BOS TO TANDFONTEIN AND RETURN TO THE PLACE WHERE THE PARTY WAS PICKED UP IN THE FIRST INSTANCE.  
FROM POINTS WITHIN CERES TO POINTS SITUATED WITHIN THE RSA AND RETURN.  
CERES VOORTREKKER - STERKSPRUIT

FROM CERES VOORTREKKER STREET VIA NDULI TOUWSRIVIER LAINGSBURG, BEAUFORT WEST, THREE SISTERS, RICHMOND, HANOVER, COLESBERG, VENTERSTAD, BURGERSDORP, ALIWAL NORTH, LADY GREY AND STERKSPRUIT AND RETURN TO THE PLACE WHERE THE PARTY WAS PICKED UP IN THE FIRST PLACE.

OP.5535776. (2) MAHLATSI PHETETSO P ID NO 7201019202081. (3) DISTRICT: CERES. POSTAL ADDRESS: 7184 POLO CROSS, NDULI LOCATION, CERES, 6835. (4) NEW APPLICATION. (5) 1 X 10 PASSENGERS. (6) THE CONVEYANCE OF ORGANISED PARTIES. (7) AUTHORITY: CERES - STERKSPRUIT

VOORTREKKER STREET VIA NDULI, TOUWSRIVIER, LAINGSBURG, BEAUFORT WEST, THREE SISTERS, RICHMOND, HANOVER, COLESBERG, VENTERSTAD, BURGERSDORP, ALIWAL NORTH, LADY GREY, STERKSPRUIT AND RETURN TO THE PLACE WHERE THE PARTY WAS PICKED UP IN THE FIRST PLACE.  
FROM POINTS WITHIN CERES TO POINTS SITUATED WITHIN THE RSA AND RETURN.  
CERES - TANDFONTEIN

VOS STREET VIA HAMLET TO NOOITGEDACHT, ESPERANTO, ROCKLAND, VIA NUWEDORP TO REITFONTEIN, DONKERBOS TO TANDFONTEIN AND RETURN TO THE PLACE WHERE THE PARTY WAS PICKED UP IN THE FIRST INSTANCE.

OP.5535778. (2) KLAAS FLOWER ALFRED FA ID NO 6111115773086. (3) DISTRICT: WYNBERG. POSTAL ADDRESS: R468 SITE B, DYALVANE STREET, KHAYELITSHA, 7784 C/O CODETA - KHAYELITSHA CODETA KUWAIT RANK; SOLOMON,



TSHUKU AVE; TRUST FUND OFFICE, SITE C; KHAYELITSHA, 7784. (4) NEW APPLICATION. (5) 1 X 16 PASSENGERS. (6) THE CONVEYANCE OF TAXI PASSENGERS. (7) AUTHORITY:  
C94 KHAYELITSHA - MITCHELLS PLAIN

FROM TAXI RANK IN KHAYELITSHA, LEFT INTO SPINE ROAD, RIGHT INTO SWARTKLIP ROAD, INTO LUZUKO AND DRIFTSAND, INTO SWARTKLIP ROAD, RIGHT INTO IMPERIAL ROAD TO TOWN CENTRE MITCHELLS PLAIN AND RETURN ALONG THE SAME ROUTE SUBJECT TO THE FOLLOWING CONDITIONS: (A) THAT NO PASSENGERS ARE PICKED UP AT ANY OTHER TAXI RANK. (B) THE VEHICLE MUST BE REGISTERED IN THE NAME OF THE LICENCE HOLDER. (C) THE HOLDER OF THIS LICENCE IS PROHIBITED FROM ENTERING INTO ANY AGREEMENT WHEREBY ANOTHER PARTY IS PERMITTED TO UNDERTAKE ROAD TRANSPORTATION FOR OWN GAIN UNDER AUTHORITY OF THIS LICENCE. (D) THE COMPLETE ROUTE MUST BE TRAVERSED AND NOT ONLY A PORTION OF IT. (E) THE LICENCE IS NOT TRANSFERABLE. (F) THE AUTHORITY IS REVIEWABLE AT ANY TIME.  
E47 KUWAIT KHAYELITSHA - MITCHELLS PLAIN

FROM THE TAXI RANK IN KUWAIT KHAYELITSHA, RIGHT INTO SOLOMON TSHUKU DRIVE, RIGHT INTO LANSDOWNE ROAD, RIGHT INTO MEW WAY, RIGHT INTO SPINE ROAD, RIGHT INTO AZ BERMAN ROAD, LEFT INTO IMPERIAL ROAD, LEFT INTO 1ST AVENUE, LEFT INTO TAXI RANK AT MITCHELLS PLAIN AND RETURN ALONG THE SAME ROUTE.  
E48 KUWAIT KHAYELITSHA - MITCHELLS PLAIN

FROM THE TAXI RANK IN KUWAIT KHAYELITSHA, RIGHT INTO SOLOMON TSHUKU DRIVE, LEFT INTO LANSDOWNE ROAD, LEFT INTO SWARTKLIP ROAD, RIGHT INTO HIGHLANDS DRIVE, LEFT INTO AZ BERMAN ROAD, RIGHT INTO IMPERIAL ROAD, LEFT INTO 1ST AVENUE, LEFT INTO TAXI RANK IN MITCHELLS PLAIN AND RETURN ALONG THE SAME ROUTE.

E49 SITE B KHAYELITSHA - MITCHELLS PLAIN

FROM TAXI RANK AT SANLAM CENTRE SITE B KHAYELITSHA, LEFT INTO SULANI DRIVE, RIGHT INTO BONGA DRIVE, LEFT INTO PAMA ROAD, LEFT INTO MONGEZI STREET, LEFT INTO BONGA DRIVE, RIGHT INTO SPINE ROAD, RIGHT INTO SWARTKLIP ROAD, LEFT INTO IMPERIAL ROAD, LEFT INTO 1ST AVENUE, RIGHT INTO 4TH AVENUE, LEFT INTO TAXI RANK AT MITCHELLS PLAIN AND RETURN ALONG THE SAME ROUTE.  
E50 MACASSAR KHAYELITSHA - MITCHELLS PLAIN

FROM TAXI RANK AT NUWAYS MACASSAR KHAYELITSHA, RIGHT INTO FAKUTHA STREET, RIGHT INTO WALTER SISULU ROAD, LEFT INTO STEVE BIKO ROAD, RIGHT INTO SWARTKLIP ROAD, LEFT INTO KATDORING STREET, INTO 1ST AVENUE, LEFT INTO 4TH AVENUE, LEFT INTO TAXI RANK IN MITCHELLS PLAIN AND RETURN ALONG THE SAME ROUTE.

E51 TOWN TWO KHAYELITSHA - MITCHELLS PLAIN

FROM TAXI RANK IN TOWN TWO KHAYELITSHA, RIGHT INTO LANSDOWNE ROAD, LEFT INTO SPINE ROAD, RIGHT INTO 1ST AVENUE, LEFT INTO NABOOM ROAD MITCHELLS PLAIN AND RETURN ALONG THE SAME ROUTE.

E52 LUZUKO RANK KHAYELITSHA - MITCHELLS PLAIN

FROM THE LUZUKO TAXI RANK KHAYELITSHA, RIGHT INTO SWARTKLIP ROAD, LEFT INTO SHERFIELD ROAD, INTO AZ BERMAN ROAD, RIGHT INTO 8TH AVENUE, LEFT INTO 1ST AVENUE, RIGHT INTO NABOOM ROAD MITCHELLS PLAIN AND RETURN ALONG THE SAME ROUTE.

E53 HARARE KHAYELITSHA - MITCHELLS PLAIN

FROM TAXI RANK IN HARARE KHAYELITSHA, LEFT INTO NCUMO ROAD, LEFT INTO NTLAZANE ROAD, LEFT INTO NCUMO ROAD, RIGHT INTO BUKWAYO STREET, LEFT INTO STEVE BIKO ROAD, RIGHT INTO MEW WAY, LEFT INTO SPINE ROAD, RIGHT INTO 1ST AVENUE, LEFT INTO NABOOM ROAD MITCHELLS PLAIN AND RETURN ALONG THE SAME ROUTE.

E54 MAKAYA KHAYELITSHA - MITCHELLS PLAIN

FROM TAXI RANK AT MAKAYA KHAYELITSHA, RIGHT INTO OSCAR MPETA ROAD, RIGHT INTO GOABI STREET, RIGHT INTO GOVAN MBEKI STREET, LEFT INTO OSCAR MPETHA ROAD, RIGHT INTO THAMBO ROAD, LEFT INTO BATANDWA NDOONDO ROAD, RIGHT INTO WALTER SISULU ROAD, LEFT INTO SPINE ROAD, RIGHT INTO 1ST AVENUE, LEFT INTO NABOOM ROAD MITCHELLS PLAIN AND RETURN ALONG THE SAME ROUTE.

OP.5535779. (2) FIHLANI TEMBINKOSI T ID NO 5908145799085. (3) DISTRICT: WYNBERG. POSTAL ADDRESS: E511 PHAKAMANI STREET, KHAYELITSHA, 7785 C/O CODETA - KHAYELITSHA CODETA KUWAIT RANK; SOLOMON, TSHUKU AVE; TRUST FUND OFFICE, SITE C; KHAYELITSHA, 7784. (4) NEW APPLICATION. (5) 1 X 15 PASSENGERS. (6) THE CONVEYANCE OF TAXI PASSENGERS. (7) AUTHORITY:  
607 KHAYELITSHA - CAPE TOWN

FROM TAXI RANK AT SITE C KHAYELITSHA, RIGHT INTO HOZA STREET, LEFT INTO LANSDOWNE ROAD TOWARDS MEW WAY, LEFT AT TRAFFIC SIGNAL AT MEW WAY, LEFT ONTO N2, PROCEED ALONG N2 WHICH BECOMES SETTLERS WAY, ALONG SETTLERS WAY,

INTO EASTERN BOULEVARD, LEFT INTO OSWALD PIROW STREET, RIGHT INTO TOP DECK CAPE TOWN RAILWAY STATION CAPE TOWN AND RETURN ALONG THE SAME ROUTE.  
D27 KHAYELITSHA - SEA POINT

FROM TAXI RANK AT SITE C KHAYELITSHA, LEFT INTO LANSDOWNE ROAD, LEFT INTO MEW WAY, LEFT ONTO N2, PROCEED ALONG N2 WHICH BECOMES SETTLERS WAY, ALONG SETTLERS WAY, INTO EASTERN BOULEVARD, INTO TABLE BAY BOULEVARD, INTO BUITENGRACHT STREET, RIGHT INTO SOMERSET ROAD, ALONG MAIN ROAD, INTO REGENT STREET SEA POINT AND RETURN AS FOLLOWS: INTO REGENT STREET, INTO MAIN ROAD, INTO SOMERSET ROAD, LEFT INTO BUITENGRACHT STREET, RIGHT INTO HANS STRIJDOM AVE, LEFT INTO HEERENGRACHT ROAD, RIGHT INTO HERTZOG BOULEVARD, RIGHT INTO OSWALD PIROW STREET, RIGHT INTO TOP DECK CAPE TOWN RAILWAY STATION, CAPE TOWN, LEFT INTO OSWALD PIROW STREET, RIGHT INTO EASTERN BOULEVARD, INTO SETTLERS WAY, INTO MEW WAY, INTO LANSDOWNE ROAD TO TAXI RANK AT SITE C KHAYELITSHA SUBJECT TO THE FOLLOWING CONDITIONS:

- (1) THAT PASSENGERS ARE NOT PICKED UP IN SEA POINT;
- (2) SUBJECT TO THE CONDITION THAT PASSENGERS ARE ONLY PICKED UP AT TOP DECK CAPE TOWN RAILWAY STATION ON THE RETURN JOURNEY AND
- (3) SUBJECT TO THE CONDITION THAT NO PASSENGERS ARE SET DOWN OR PICKED-UP ON WESTERN BOULEVARD.

E98 KHAYELITSHA - UMTATA

FROM THE TAXI RANK AT THE TREK GARAGE IN LANSDOWNE ROAD KHAYELITSHA, LEFT INTO MEW WAY, LEFT ONTO R300, ONTO N1, ALONG N1 TO BEAUFORT WEST, INTO DONKIN STREET, RIGHT INTO VOORTREKKER STREET, INTO R61, ALONG R61 TO ABERDEEN, LEFT ONTO R57 TO GRAAFF-REINET, THEN ALONG THE R61 TO QUEENSTOWN, RIGHT INTO ROBERTSON ROAD, RIGHT INTO CALDERWOOD STREET TO TAXI RANK IN CALDERWOOD STREET QUEENSTOWN, INTO R61 TO TAXI RANK IN UMTATA AND RETURN ALONG THE SAME ROUTE.

E09 KHAYELITSHA - EAST LONDON

FROM TAXI RANK AT THE TREK GARAGE IN KHAYELITSHA, INTO LANSDOWNE ROAD, LEFT INTO MEW WAY, RIGHT ONTO N2, ALONG N2 TO KING WILLIAMS' TOWN, ALONG N2 TO EAST LONDON TO TAXI RANK IN EAST LONDON AND RETURN ALONG THE SAME ROUTE.

537 KHAYELITSHA - EAST LONDON

FROM THE TREK GARAGE IN LANSDOWNE ROAD KHAYELITSHA, LEFT INTO MEW WAY, LEFT ONTO N2, LEFT ONTO R300, ONTO N1, ALONG N1 UNTIL BEAUFORT WEST, RIGHT INTO R61, ALONG R61 TOWARDS GRAAFF-REINET, TURN RIGHT TO PORT ELIZABETH, THROUGH JANSENVILLE, SOMERSET EAST, ADELAIDE, FORT BEAUFORT, MADALA, ALICE, KING WILLIAM'S TOWN TO EAST LONDON AND RETURN ALONG THE SAME ROUTE.

E20 KHAYELITSHA - TSOLO

FROM TAXI RANK AT THE TREK GARAGE KHAYELITSHA, INTO LANSDOWNE ROAD, LEFT INTO MEW WAY, LEFT ONTO N2, ALONG N2, LEFT ONTO R300 TOWARDS N1, ONTO N1, ALONG N1 TO RICHMOND, RIGHT ONTO R398, ALONG R398 TO MIDDELBURG, ONTO R56, ALONG R56 TO INDWE, RIGHT ONTO R396, ALONG 396 TO TAXI RANK AT TSOLO AND RETURN ALONG THE SAME ROUTE.

F44 KHAYELITSHA - INDUTYWA

FROM TAXI RANK AT TREK GARAGE IN LANSDOWNE ROAD KHAYELITSHA, LEFT INTO MEW WAY, LEFT ONTO N2, ALONG N2 TO R300, ONTO R300 TO N1, ONTO N1 TO WORCESTER, RIGHT ONTO R60 THROUGH ROBERTSON AND ASHTON, RIGHT TO SWELLENDAAM, LEFT ONTO N2, ALONG N2 TO COLCHESTER, RIGHT INTO R72 TO EAST LONDON, LEFT ONTO N2 TO IDUTYWA AND RETURN ALONG THE SAME ROUTE.

F61 KHAYELITSHA - TELLE BRIDGE

FROM TAXI RANK AT TREK GARAGE IN LANSDOWNE ROAD KHAYELITSHA, LEFT INTO MEW WAY, LEFT ONTO N2, ALONG N2 TO R300, ONTO R300 TO N1, ONTO N1 TO COLESBERG, RIGHT ONTO R58 TO LADY GREY, RIGHT ONTO R393 TO STERKSPRUIT ONTO PALMIET AT TELLE BRIDGE AND RETURN ALONG THE SAME ROUTE.

ABOVE ROUTES ARE SUBJECT TO THE FOLLOWING CONDITIONS:

- (A) THAT NO PASSENGERS BE PICKED UP AT ANY OTHER TAXI RANK.
- (B) THE VEHICLE MUST BE REGISTERED IN THE NAME OF THE LICENCE HOLDER.
- (C) THE HOLDER OF THIS LICENCE IS PROHIBITED FROM ENTERING INTO ANY AGREEMENT WHEREBY ANOTHER PARTY IS PERMITTED TO UNDERTAKE ROAD TRANSPORTATION FOR OWN GAIN UNDER AUTHORITY OF THIS LICENCE.
- (D) THE COMPLETE ROUTE MUST BE TRAVERSED AND NOT ONLY A PORTION OF IT.
- (E) THE LICENCE IS NOT TRANSFERABLE.
- (F) THE AUTHORITY IS REVIEWABLE AT ANY TIME.

OP.5535780. (2) QETE AUSTIN BANTU AB ID NO 5702125735080. (3) DISTRICT: WYNBERG. POSTAL ADDRESS: B304A, SITE C, KHAYELITSHA, 7784 C/O CODETA - KHAYELITSHA CODETA KUWAIT RANK; SOLOMON, TSHUKU AVE; TRUST FUND OFFICE, SITE C; KHAYELITSHA, 7784. (4) NEW APPLICATION. (5) 1 X 16 PASSENGERS. (6) THE CONVEYANCE OF TAXI PASSENGERS. (7) AUTHORITY:



## 7 KHAYELITSHA - WYNBERG

FROM SITE C KHAYELITSHA VIA LANSDOWNE ROAD, INTO WETTON ROAD, LEFT INTO MOROM ROAD TO TAXI RANK AT WYNBERG RAILWAY STATION AND RETURN AS FOLLOWS: INTO CHURCH STREET, RIGHT INTO EGHAM ROAD, RIGHT INTO WETTON ROAD, INTO LANSDOWNE ROAD TO SITE C KHAYELITSHA.

## 131 KHAYELITSHA - CLAREMONT

FROM TAXI RANK AT KHAYELITSHA, LEFT INTO LANSDOWNE ROAD, ALONG LANSDOWNE ROAD, RIGHT INTO JAN SMUTS DRIVE, LEFT INTO TURFHALL ROAD, RIGHT INTO PRINCE ARTHUR ROAD, LEFT INTO LANSDOWNE ROAD WHICH BECOMES STANHOPE ROAD, RIGHT INTO STATION ROAD TO TAXI RANK AT CLAREMONT RAILWAY STATION AND RETURN ALONG THE SAME ROUTE.

## G27 KHAYELITSHA VIA CLAREMONT - WYNBERG

FROM TAXI RANK AT SITE C KHAYELITSHA LEFT INTO LANSDOWNE ROAD, ALONG LANSDOWNE ROAD, RIGHT INTO JAN SMUTS DRIVE, LEFT INTO TURFHALL ROAD, RIGHT INTO PRINCE ARTHUR ROAD, LEFT INTO LANSDOWNE ROAD WHICH BECOMES STANHOPE ROAD, RIGHT INTO STATION ROAD TO TAXI RANK AT CLAREMONT RAILWAY STATION, FROM TAXI RANK IN CLAREMONT, INTO NEWRY ROAD, LEFT INTO MAIN ROAD, ALONG MAIN ROAD, LEFT INTO WETTON ROAD WYNBERG, ALONG WETTON ROAD, RIGHT INTO THOMAS ROAD TO TAXI RANK IN MOROM ROAD WYNBERG SUBJECT TO THE CONDITION THAT NO PASSENGERS ARE PICKED-UP IN MAIN ROAD BETWEEN CLAREMONT AND WYNBERG AND FURTHER THAT PASSENGERS ARE ONLY DROPPED-OFF IN CLAREMONT AND NOT PICKED-UP.

## G28 KHAYELITSHA VIA WYNBERG - CLAREMONT

FROM TAXI RANK AT SITE C KHAYELITSHA, LEFT INTO LANSDOWNE ROAD, INTO WETTON ROAD, LEFT INTO MOROM ROAD TO TAXI RANK AT WYNBERG RAILWAY STATION, FROM TAXI RANK IN MOROM ROAD WYNBERG, INTO CHURCH STREET, RIGHT INTO EGHAM ROAD, LEFT INTO WETTON ROAD, RIGHT INTO MAIN ROAD, ALONG MAIN ROAD, RIGHT INTO RALPH STREET CLAREMONT, LEFT INTO FIR STREET TO TAXI RANK IN CLAREMONT SUBJECT TO THE CONDITION THAT NO PASSENGERS ARE PICKED-UP IN MAIN ROAD BETWEEN WYNBERG AND CLAREMONT AND FURTHER THAT PASSENGERS ARE ONLY DROPPED-OFF IN WYNBERG AND NOT PICKED-UP.

## E79 KUWAIT - HARARE

FROM SITE C, KUWAIT RANK LEFT INTO SOLOMON TSHUKU LEFT INTO MAPHONGWANA AVENUE RIGHT INTO LANSDOWNE ROAD VIA LUZUKO AND DRIFTSAND OLD FAURE BACK INTO LANSDOWNE ROAD RIGHT INTO MEW WAY LEFT INTO PAMA ROAD RIGHT INTO KUSASA ROAD RIGHT INTO MAKABENI ROAD LEFT INTO SPINE ROAD LEFT INTO NTLAZANE ROAD RIGHT INTO STEVE BIKO ROAD LEFT INTO BUKWAYO ROAD RIGHT INTO NCUMO ROAD RIGHT INTO FUNZA STREET VIA KUYASA INTO SISULU ROAD VIA MAKAYA OSCAR MPETHA INTO TAMBO ROAD INTO BATANDWA NDONDO ROAD TO HARARE AND RETURN VIA THE SAME ROUTE.

## E80 KUWAIT - MAKAYA

FROM SITE C, KUWAIT RANK LEFT INTO SOLOMON TSHUKU LEFT INTO MAPHONGWANA AVENUE RIGHT INTO LANSDOWNE ROAD VIA LUZUKO AND DRIFTSAND OLD FAURE ROAD BACK INTO LANSDOWNE ROAD RIGHT INTO MEW WAY LEFT INTO PAMA ROAD, RIGHT INTO KUSASA ROAD RIGHT INTO MAKABENI ROAD LEFT INTO SPINE ROAD INTO LWANDLE DRIVE INTO ALBERTINA SISULU INTO MONGEZI ROAD INTO LAWULO RIGHT INTO LANSDOWNE INTO TUTU AVENUE RIGHT INTO LANSDOWNE ROAD LEFT INTO LINDELA ROAD TO MACASSAR AND RETURN VIA THE SAME ROUTE.

## E81 KUWAIT - MACASSAR

FROM SITE C, KUWAIT RANK RIGHT INTO SOLOMON TSHUKU LEFT INTO LANSDOWNE ROAD RIGHT INTO MEW WAY LEFT INTO PAMA ROAD LEFT INTO BONGA DRIVE (M45) INTO SULANI DRIVE INTO NYATHI AVENUE INTO LANSDOWNE ROAD RIGHT INTO FUKUTHA ROAD INTO CEKETHA ROAD TO MACASSAR AND RETURN VIA THE SAME ROUTE.

OP.5535781. (2) DUPANE NNONILE TEKS NT ID NO 5505155884086. (3) DISTRICT: WYNBERG. POSTAL ADDRESS: 1 OSWELL ROAD, MANDALAY, MITCHELLS PLAIN, 7785 C/O CODETA - KHAYELITSHA CODETA KUWAIT RANK; SOLOMON, TSHUKU AVE; TRUST FUND OFFICE, SITE C; KHAYELITSHA, 7784. (4) NEW APPLICATION. (5) 1 X 16 PASSENGERS. (6) THE CONVEYANCE OF TAXI PASSENGERS. (7)

AUTHORITY:

## 473 KHAYELITSHA - SEA POINT

FROM TAXI RANK AT SITE C KHAYELITSHA, LEFT INTO LANSDOWNE ROAD TOWARDS MEW WAY, LEFT AT TRAFFIC SIGNAL AT MEW WAY, LEFT ONTO N2, PROCEED ALONG N2 WHICH BECOMES SETTLERS WAY, ALONG SETTLERS WAY, EASTERN BOULEVARD, INTO TABLE BAY BOULEVARD, RIGHT INTO WESTERN BOULEVARD, ALONG WESTERN BOULEVARD, LEFT INTO ASHTEAD ROAD, RIGHT INTO MAIN ROAD TO REGENT STREET, RIGHT INTO QUEENS ROAD SEA POINT AND RETURN.

AS FOLLOWS: INTO REGENT STREET, INTO MAIN ROAD, ALONG MAIN ROAD WHICH BECOMES SOMERSET ROAD, LEFT INTO BUITENGRACHT STREET, RIGHT INTO HANS STRYDOM AVE, LEFT INTO HEERENGRACHT, RIGHT INTO HERTZOG BOULEVARD, RIGHT



INTO OSWALD PIROW STREET, RIGHT INTO TOP DECK CAPE TOWN RAILWAY STATION, LEFT INTO OSWALD PIROW STREET, RIGHT INTO EASTERN BOULEVARD, SETTLERS WAY N2, MEW WAY, LANSDOWNE ROAD TO SITE C, KHAYELITSHA, SUBJECT TO THE CONDITION THAT PASSENGERS ARE NOT PICKED UP IN THE SEA POINT AND SUBJECT TO THE CONDITION THAT PASSENGERS ARE ONLY PICKED UP AT TOP DECK CAPE TOWN RAILWAY STATION ON THE RETURN JOURNEY.

607 KHAYELITSHA - CAPE TOWN

FROM TAXI RANK AT SITE C KHAYELITSHA, RIGHT INTO HOZA STREET, LEFT INTO LANSDOWNE ROAD TOWARDS MEW WAY, LEFT AT TRAFFIC SIGNAL AT MEW WAY, LEFT ONTO N2, PROCEED ALONG N2 WHICH BECOMES SETTLERS WAY, ALONG SETTLERS WAY, INTO EASTERN BOULEVARD, LEFT INTO OSWALD PIROW STREET, RIGHT INTO TOP DECK CAPE TOWN RAILWAY STATION, CAPE TOWN AND RETURN ALONG THE SAME ROUTE.

D27 KHAYELITSHA - SEA POINT

FROM TAXI RANK AT SITE C, KHAYELITSHA, LEFT INTO LANSDOWNE ROAD, LEFT INTO MEW WAY, LEFT ONTO N2 WHICH BECOMES SETTLERS WAY, ALONG SETTLERS WAY, INTO EASTERN BOULEVARD, INTO TABLE BAY BOULEVARD, INTO BUITENGRACHT STREET, RIGHT INTO SOMERSET ROAD, ALONG MAIN ROAD, AND REGENT STREET SEA POINT AND RETURN AS FOLLOWS: INTO REGENT STREET, INTO MAIN ROAD, INTO SOMERSET ROAD, LEFT INTO BUITENGRACHT STREET, RIGHT INTO HERTZOG BOULEVARD, RIGHT INTO OSWALD PIROW STREET, RIGHT INTO TOP DECK CAPE TOWN RAILWAY STATION, CAPE TOWN, LEFT INTO OSWALD PIROW STREET, RIGHT INTO EASTERN BOULEVARD, INTO SETTLERS WAY, MEW WAY INTO LANSDOWNE ROAD TO TAXI RANK AT SITE C KHAYELITSHA SUBJECT TO THE FOLLOWING CONDITIONS (1) THAT PASSENGERS ARE NOT PICKED UP IN SEA POINT (2) SUBJECT TO THE CONDITION THAT PASSENGERS ARE ONLY PICKED UP AT TOP DECK CAPE TOWN CONDITION THAT NO PASSENGERS ARE SET DOWN OR PICKED UP ON WESTERN BOULEVARD AND RETURN THE SAME ROUTE.

KHAYELITSHA - WATERFRONT

FROM TAXI RANK AT SITE C KHAYELITSHA, LEFT INTO LANSDOWNE ROAD TOWARDS MEW WAY, LEFT AT TRAFFIC SIGNAL AT MEW WAY, LEFT ONTO N2, PROCEED ALONG N2 WHICH BECOMES SETTLERS WAY, ALONG SETTLERS WAY, EASTERN BOULEVARD, TURN RIGHT INTO DOCK ROAD TURN LEFT INTO LOWER POTS ROAD, TURN RIGHT INTO BEACH ROAD STRAIGHT INTO MUILLEPOINT ROAD AND JOIN WESTERN BOULEVARD INTO WATERFRONT AND RETURN THE SAME ROUTE.

KUWAIT - HARARE

FROM SITE C KUWAIT RANK LEFT INTO SOLOMON TSHUKU LEFT INTO MAPHONGWANA AVENUE RIGHT INTO LANSDOWNE ROAD VIA LUZUKO AND DRIFTSAND OLD FAURE ROAD BACK INTO LANSDOWNE ROAD RIGHT INTO SPINE ROAD LEFT INTO NTLAZANE ROAD RIGHT INTO STEVE BIKO ROAD LEFT INTO BUKWAYO ROAD RIGHT INTO NCUMO ROAD RIGHT INTO FUNZA STREET VIA KUYASA INTO WALTER SISULU ROAD VIA MAKAYA OSCAR MPETHA INTO TAMBO ROAD INTO BATANDWA NDONDO ROAD TO HARARE AND RETURN VIA THE SAME ROUTE.

KUWAIT - MAKAYA

FROM SITE C KUWAIT RANK LEFT INTO SOLOMON TSHUKU LEFT INTO MAPHONGWANA AVENUE RIGHT INTO LANSDOWNE ROAD VIA LUZUKO AND DRIFTSAND OLD FAURE ROAD BACK INTO LANSDOWNE ROAD RIGHT INTO MEW WAY LEFT INTO PAMA ROAD RIGHT INTO KUSASA ROAD RIGHT INTO MAKABENI ROAD LEFT INTO SPINE ROAD INTO LWANDLE DRIVE INTO ALBERTINA SISULU INTO MONGEZI ROAD INTO LAWULO RIGHT INTO LANSDOWNE INTO TUTU AVENUE RIGHT INTO LANSDOWNE ROAD LEFT INTO LINDELA ROAD TO MAKAZA AND RETURN VIA THE SAME ROUTE.

KUWAIT - MACASSAR

FROM SITE C KUWAIT RANK RIGHT INTO SOLOMON TSHUKU LEFT INTO LANSDOWNE ROAD RIGHT INTO MEW WAY LEFT INTO PAMA ROAD LEFT INTO BONGA DRIVE (M45) INTO SULANI DRIVE INTO NYATHI AVENUE INTO LANSDOWNE ROAD RIGHT INTO FUKUTHA ROAD INTO CEKETHA ROAD TO MACASSAR AND RETURN VIA THE SAME ROUTE.

OP.5535784. (2) MAKABA VICTOR MPUTUMI VM ID NO 6803225739086. (3) DISTRICT: CERES. POSTAL ADDRESS: 628 NDULI, NDULI, CERES, 6835. (4) NEW APPLICATION. (5) 1 X 10 PASSENGERS. (6) THE CONVEYANCE OF ORGANISED PARTIES. (7) AUTHORITY: CERES - TANDFONTEIN

FROM VOS STREET VIA HAMLET TO BOKKVELDSKLOOF, ESPERANTO AND ROCKLANDS VIA NUWEDORP TO RIETFONTEIN VIA DONKERBOS TO TANDFONTEIN AND RETURN TO THE PLACE WHERE THE PARTY WAS PICKED UP IN THE FIRST INSTANCE.

CERES - STERKSPRUIT

VOORTREKKER STREET VIA NDULI TO N1 TOUWSRIVER, LAINGSBURG, BEAUFORT WEST, THREE SISTERS, RICHMOND, HANOVER, COLESBURG, VENTERSTAD, BURGERSDORP, ALIWAAL NORTH, LADY GREY TO STERKSPRUIT AND RETURN TO THE PLACE WHERE THE PARTY WAS PICKED UP IN THE FIRST INSTANCE.

OP.5535789. (2) NGQEBE ERIC E ID NO 6610175675081. (3) DISTRICT: CERES. POSTAL ADDRESS: 50 ELUXOLWENI POLLO CROSS, NDULI, CERES, 6835. (4) NEW APPLICATION. (5) 1 X 10 PASSENGERS. (6) THE CONVEYANCE OF ORGANISED PARTIES. (7) AUTHORITY: CERES - STERKSPRUIT

CERES VOORTREKKER STREET, VIA NDULI, TOUWSRIVER, LAINGSBURG, BEAUFORT WEST, THREE SISTERS, RICHMOND, HANOVER, COLESBURG, VENTERSTAD, BURGERSDORP, ALIWAL NORTH, LADY GREY, STERKSPRUIT AND RETURN.  
CERES - TANDFONTEIN

CERES VOS STREET VIA HAMLET, BOKKVELDSKLOOF, ESPERANTO TO ROCKLANDS VIA NUWEDORP TO RIETFONTEIN VIA DONKERBOS TO TANDFONTEIN AND RETURN.

OP.5535803. (2) MATWALA PHUMZILE FINEAS PF ID NO 6908126077088. (3) DISTRICT: CERES. POSTAL ADDRESS: DE KEUR LANDGOED, POSBUS 23, CERES, 6835. (4) NEW APPLICATION. (5) 1 X 10 PASSENGERS. (6) THE CONVEYANCE OF ORGANISED PARTIES. (7) AUTHORITY: CERES - TANDFONTEIN

FROM CERES TO VOS STREET VIA HAMLET TO GOUDA VIA ESPERANTO, ROCKLANDS VIA NUWEDORP TO RIETFONTEIN VIA DONKERBOS TO TANDFONTEIN AND RETURN.  
CERES - STERKSPRUIT

VOORTREKKER STREET VIA NDULI, TOUWSRIVER, LAINGSBURG, BEAUFORT WEST, THREE SISTERS, RICHMOND, HANOVER, COLESBURG, VENTERSTAD, BURGERSDORP, ALIWAL NORTH, LADY GREY, STERKSPRUIT AND RETURN TO THE PLACE WHERE THE PARTY WAS PICKED UP IN THE FIRST INSTANCE.

OP.5535804. (2) MAHLATSI PALAM P ID NO 7309246056087. (3) DISTRICT: CERES. POSTAL ADDRESS: 35 SLOVO STREET, NDULI, CERES, 6835. (4) NEW APPLICATION. (5) 1 X 10 PASSENGERS. (6) THE CONVEYANCE OF ORGANISED PARTIES. (7) AUTHORITY: CERES - TANDFONTEIN

CERES, VOS STREET VIA HAMLET TO BOKKVELDSKLOOF ESPERANTO ROCKLANDS VIA NUWEDORP TO RIETFONTEIN VIA DONKERBOS TO TANDFONTEIN AND RETURN.  
CERES - STERKSPRUIT

FROM VOORTREKKER STREET VIA NDULI, TOUWSRIVER, LAINGSBURG, BEAUFORT WEST, THREE SISTERS, RICHMOND, HANOVER, COLESBURG, VENTERSTAD, BURGERSDORP, ALIWAL NORTH, LADY GREY AND STERKSPRUIT AND RETURN.

OP.5535885. (2) ABRAHAMS SADIA S ID NO 5204020292085. POSTAL ADDRESS: 6 KWEKSTRAAT, WELLINGTON, WELLINGTON, 7000. (4) TRANSFER OF PERMIT, PERMIT NO. 501792/1 FROM ABRAHAMS MOOSA M (15 X PASSENGERS, DISTRICT: WELLINGTON). (7) AUTHORITY AS IN LAST MENTIONED PERMIT(S).

OP.5535895. (2) YABO ELLIOT E ID NO 6306165802088. (3) DISTRICT: WYNBERG. POSTAL ADDRESS: M851 SITE B, KHAYELITSHA, 7784 C/O CATA - LONG DISTANCE 241 VOORTREKKER ROAD, PROTEA TOYOTA BUILDING, BELLVILLE, 7530. (4) NEW APPLICATION. (5) 1 X 28 PASSENGERS. (6) THE CONVEYANCE OF PERSONS ON A PARTICULAR BUS ROUTE. (7) AUTHORITY: ROUTE 1

FROM JOE GOABI LONG DISTANCE BUS INTERCHANGE (STOCK ROAD), TURN INTO LANGA VIA VANGUARD DRIVE VIA N1, PAARL, WORCESTER, TOUWSRIVER, VIA LAINGSBURG, KEEP ON N1 VIA LEEU GAMKA, VIA BEAUFORT WEST, INTO DONKIN ROAD, TURN RIGHT INTO R61, VIA ABERDEEN, GRAAFF REINET, INTO N9, TURN RIGHT TO R61, VIA CRADOCK, TARKASTAD VIA QUEENSTOWN, BEAUFORT WEST, INTO DONKIN ROAD, TURN RIGHT INTO R61, VIA ABERDEEN, GRAAFF REINET INTO N9, TURN RIGHT TO R61, VIA CRADOCK, TARKASTAD, VIA QUEENSTOWN, QAMATA, COFIMVABA, TSOMO, NQAMAKWE, BUTTERWORTH VIA IDUTYWA, KEEP ON N2 VIA UMTATA, TSOLO, QUMBU, MOUNT FRERE, MOUNT AYLIFF, NTABANKULU, FLAGSTAFF, LUSIKISIKI AND RETURN ALONG THE SAME ROUTE IN THE REVERSE DIRECTION.  
ROUTE 2

FROM JOE GOABI LONG DISTANCE BUS INTERCHANGE (STOCK ROAD), INTO VANGUARD DRIVE, VIA PAARL, WORCESTER, VIA LAINGSBURG, BEAUFORT WEST, GRAAFF REINET, TURN R75 VIA PEARSTON, SOMERSET EAST, COOKHOUSE, ADELAIDE, BEDFORD, FORT BEAUFORT, VIA ALICE, KING WILLIAMS TOWN, BISHO VIA KEI ROAD, KOMGA TO BUTTERWORTH AND RETURN. THE HOLDER IS PERMITTED TO DEPART OR ARRIVE 3 HOURS EARLIER OR LATER THAN THE SCHEDULED TIME IN THE ABOVE TIME TABLE.  
DEPART JOE GOABI LONG DISTANCE BUS INTERCHANGE (STOCK ROAD) ARRIVE UMTATA

SUNDAY 10H00  
FRIDAY 19H00

MONDAY 06H00  
SATURDAY 07H00

## DEPART UMTATA

-----  
 THURSDAY 13H00  
 SUNDAY 13H00  
 DEPART JOE GQABI LONG DISTANCE BUS  
 INTERCHANGE (STOCK ROAD)  
 -----

SUNDAY 10H00  
 FRIDAY 19H00  
 DEPART BUTTERWORTH  
 -----

THURSDAY 13H00  
 SATURDAY 19H00  
 DEPART JOE GQABI LONG DISTANCE BUS  
 INTERCHANGE (STOCK ROAD)  
 -----

SUNDAY 10H00  
 DEPART TSOLO  
 -----

THURSDAY 13H00  
 DEPART JOE GQABI LONG DISTANCE BUS  
 INTERCHANGE (STOCK ROAD)  
 -----

SUNDAY 10H00  
 ARRIVE LUSIKISIKI  
 -----

MONDAY 09H00  
 DEPART TSOLO  
 -----

THURSDAY 10H00  
 DEPART BUTTERWORTH  
 -----

THURSDAY 13H00  
 TARIFFS:  
 -----

AS AGREED BETWEEN THE PARTIES AND AS ADVERTISED.

OP.5535901. (2) ABRAHAMS SHAHIEDA S ID NO 5412120128089. POSTAL ADDRESS: 8 ESSENHOUT STREET, TYGERDAL, GOODWOOD, 7460. (4) TRANSFER OF PERMIT, PERMIT NO. 508309/0 FROM ARIEFDIEN MOGAMAD YUSUF MY (14 X PASSENGERS, DISTRICT: HANOVER PARK). (7) AUTHORITY AS IN LAST MENTIONED PERMIT(S).

OP.5535902. (2) ABRAHAMS SHAHIEDA S ID NO 5412120128089. POSTAL ADDRESS: 8 ESSENHOUT STREET, TYGERDAL, GOODWOOD, 7460. (4) TRANSFER OF PERMIT, PERMIT NO. 504598/1 FROM ARIEFDIEN MOGAMAD YUSUF MY (15 X PASSENGERS, DISTRICT: HANOVER PARK). (7) AUTHORITY AS IN LAST MENTIONED PERMIT(S).

OP.5535911. (2) KHUMBUZA MTHETHU JOHN MJ ID NO 6602035310081. (3) DISTRICT: CAPE TOWN. POSTAL ADDRESS: 1207 DAVID STREET, NEW CROSS ROADS, NYANGA, 7755 C/O BELLVILLE TAXI ASSO-CATA 22 VOLKSENTRUM, CROSS STR, BELLVILLE, 7530. (4) NEW APPLICATION. (5) 1 X 15 PASSENGERS. (6) THE CONVEYANCE OF TAXI PASSENGERS. (7) AUTHORITY: DELFT TAXI RANK - BELLVILLE

FROM DELFT TAXI RANK, JOIN DELFT MAIN ROAD LEIDEN, MODDERDAM ROAD, BELRAIL ROAD, INTO BELLVILLE INTERCHANGE, AND RETURN ALONG THE SAME ROUTE.

OP.5535921. (2) MAYEKE TUTU ALFRED TA ID NO 4810255515080. (3) DISTRICT: RADIUS. POSTAL ADDRESS: D 540 QUMBU STREET, NYANGA EAST, NYANGA, 7755 C/O BELLVILLE TAXI ASSO-CATA 22 VOLKSENTRUM, CROSS STR, BELLVILLE, 7530. (4) NEW APPLICATION. (5) 1 X 16 PASSENGERS. (6) THE CONVEYANCE OF ORGANISED PARTIES. (7) AUTHORITY: FROM PICK UP POINTS WITHIN THE RADIUS OF 25 KM FROM THE PLACE OF BUSINESS D 540 QUMBU ROAD MAU-MAU NYANGA EAST TO THE RSA AND RETURN ALONG THE SAME ROUTE.

OP.5535922. (2) KHUMBUZA MTHETHU JOHN MJ ID NO 6602035310081. (3) DISTRICT: WYNBERG. POSTAL ADDRESS: 1207 DAVID STREET, NEW CROSS ROADS, NYANGA, 7755 C/O BELLVILLE TAXI ASSO-CATA 22 VOLKSENTRUM, CROSS STR, BELLVILLE, 7530. (4) NEW APPLICATION. (5) 1 X 16 PASSENGERS. (6) THE CONVEYANCE OF TAXI PASSENGERS. (7) AUTHORITY:

## ARRIVE JOE GQABI LONG DISTANCE BUS INTERCHANGE (STOCK ROAD)

-----  
 FRIDAY 07H00  
 MONDAY 07H00  
 ARRIVE BUTTERWORTH  
 -----

MONDAY 06H00  
 SATURDAY 07H00  
 ARRIVE JOE GQABI LONG DISTANCE BUS INTERCHANGE (STOCK ROAD)  
 -----

FRIDAY 07H00  
 SUNDAY 07H00  
 ARRIVE TSOLO  
 -----

MONDAY 06H00  
 ARRIVE JOE GQABI LONG DISTANCE BUS INTERCHANGE (STOCK ROAD)  
 -----

FRIDAY 07H00  
 ARRIVE BUTTERWORTH  
 -----

MONDAY 05H00  
 ARRIVE TSOLO  
 -----

MONDAY 10H00  
 DEPART LUSIKISIKI  
 -----

11H00  
 ARRIVE JOE GQABI LONG DISTANCE BUS INTERCHANGE (STOCK ROAD)  
 -----

FRIDAY 07H00  
 -----



FROM GUGULETHU EYONA TAXI RANK JOIN NY 1, ALONG NY1 TURN RIGHT IN MODDERDAM ROAD, ALONG MODDERDAM ROAD BELLRAIL ROAD INTO BELLVILLE TAXI INTERCHANGE AND RETURN ALONG THE SAME ROUTE.

OP.5535923. (2) KOTI MK MK ID NO 7602026890083. (3) DISTRICT: KUILSRIVIER. POSTAL ADDRESS: DAMBANANI STREET, LWR CROSSROADS, PHILLIPI, 5644 C/O BELLVILLE TAXI ASSO-CATA 22 VOLKSENTRUM, CROSS STR, BELLVILLE, 7530. (4) NEW APPLICATION. (5) 1 X 16 PASSENGERS. (6) THE CONVEYANCE OF TAXI PASSENGERS. (7) AUTHORITY: FROM DELFT TAXI RANK, JOIN DELFT MAIN ROAD, SUPREME LEIDEN, MODDERDAM ROAD, BELLRAIL INTO BELLVILLE TAXI RANK AND RETURN ALONG THE SAME ROUTE.

OP.5535924. (2) MAYEKE TUTU ALFRED TA ID NO 4810255515080. (3) DISTRICT: WYNBERG. POSTAL ADDRESS: D 540 QUMBU STREET, NYANGA EAST, NYANGA, 7755 C/O BELLVILLE TAXI ASSO-CATA 22 VOLKSENTRUM, CROSS STR, BELLVILLE, 7530. (4) NEW APPLICATION. (5) 1 X 16 PASSENGERS. (6) THE CONVEYANCE OF TAXI PASSENGERS. (7) AUTHORITY: FROM NYANGA TAXI RANK, TURN LEFT INTO EMMS DRIVE, LEFT INTO LANSDOWNE ROAD, SYMPHONY ROAD, ACROSS A.Z BERMAN DRIVE, LOWER CROSSROADS, LUZUKO, DELFT TAXI RANK, DELFT MAIN ROAD, SUBURBAN BLISS, SUPREME, LEIDEN, MODDERDAM, BELLRAIL INTO BELLVILLE TAXI INTERCHANGE AND RETURN ALONG THE SAME ROUTE. FROM NYANGA TAXI RANK, TURN RIGHT INTO EMMS DRIVE, LEFT INTO SITANDATU AVENUE, LEFT INTO NY78, ALONG NY78, TURN RIGHT INTO NY3(A), NY1, EYONA TAXI RANK, ALONG NY1, ACROSS NY108, TURN RIGHT INTO MODDERDAM ROAD, BELLRAIL ROAD INTO BELLVILLE TAXI RANK AND RETURN ALONG THE SAME ROUTE.

OP.5535927. (2) MEMKE BUNGALIPALI B ID NO 6012235772083. (3) DISTRICT: WYNBERG. POSTAL ADDRESS: U188 SITE B, KHAYELITSHA, 7784. (4) NEW APPLICATION. (5) 1 X 21 PASSENGERS. (6) THE CONVEYANCE OF PERSONS ON A PARTICULAR BUS ROUTE. (7) AUTHORITY: JOE GQABI INTERCHANGE - UMTATA

JOE GQABI, R300, ONTO N1 ON ROUTE TO PAARL, WORCESTER, DE DOORNS, TOUWSRIVER, LAINGSBURG, ALONG N1 TO BEAUFORT WEST, FROM BEAUFORT ALONG VIA ABERDEEN, GRAAF REINET, CRADOCK, TARKASTAD, WHITTLESEA, QUEENSTOWN, COFIMVABA, QHUMANCO, ENGCOBO, UMTATA AND BACK THE SAME ROUTE.  
JOE GQABI - UMTATA

FOLLOW ROUTE 1 TO COFIMVABA THEN TOWARDS TWENTY, TURN RIGHT TO TSOMO, NGQAMAKHWE, NDABAKAZI, THEN TURN LEFT TO GCUWA AND SURROUNDING ARREARS.

OP.5535953. (2) KAMMIES MARK DENVOR MD ID NO 6604235229088. (3) DISTRICT: CAPE TOWN. POSTAL ADDRESS: 5 SKIP ROAD, GREENHAVEN, ATHLONE, 7764. (4) NEW APPLICATION. (5) 1 X 15 PASSENGERS. (6) THE CONVEYANCE OF TAXI PASSENGERS. (7) AUTHORITY:

99 TOWN CENTRE CALYPSO SQUARE - MITCHELL'S PLAIN - CAPE TOWN

\*\*\*\*\*  
FROM TAXI RANK AT TOWN CENTRAL SQUARE CALYPSO SUARE, MITCHELL'S PLAIN, LEFT INTO 3RD AVENUE, RUGHT INTO 7TH AVENUE, INTO ALPHA STREET, LEFT INTO 10TH AVENUE, RIGHT INTO CHARLIE STREET, LEFT INTO AZ BERMAN DRIVE, LEFT INTO R300, RIGHT INTO VANGUARD DRIVE, LEFT INTO SETTLERS WAY, WHICH BECOMES HOSPITAL BEND, WHICH BECOMES EASTERN BOULEVARD, LEFT INTO OSWALD PIROW ROAD, RIGHT INTO TOP DECK CAPE TOWN RAILWAY STATION CAPE TOWN AND RETURN ALONG THE SAME ROUTE.

116 TOWN CENTRE CALYPSO SQUARE MITCHELL'S PLAIN - MOWBRAY - CAPE TOWN

\*\*\*\*\*  
FROM TAXI RANK AT TOWN CENTRE CALYPSO SQUARE MITCHELL'S PLAIN, LEFT INTO 3RD AVENUE, RIGHT INTO 7TH AVENUE, INTO ALPHA STREET, LEFT INTO 10TH AVENUE, RIGHT INTO CHARLIE STREET, LEFT INTO AZ BERMAN AVENUE, LEFT ONTO R300, RIGHT INTO VANGUARD DRIVE, LEFT ONTO N2, LEFT AT MOWBRAY OFF RAMP, RIGHT INTO MAIN ROAD MOWBRAY, ALONG MAIN ROAD WHICH BECOMES VITORIA ROAD, INTO SIR LOWRY ROAD, RIGHT INTO OSWALD PIROW ROAD, LEFT INTO TOP DECK CAPE TOWN RAILWAY STATION CAPE TOWN, AND RETURN ALONG THE SAME ROUTE.

117 TOWN CENTRE CAPIPSSO SQUARE MITCHELL'S PLAIN-MERRYDALE ROAD-CAPE TOWN

\*\*\*\*\*  
FROM TAXI RANK AT TOWN CENTRE CALYPSO SQUARE MITCHELL'S PLAIN, RIGHT INTO 3RD AVENUE, RIGHT INTO 1ST AVENUE, INTO KATDORING STREET, RIGHT INTO SPINE ROAD, RIGHT INTO MERRYDALE ROAD, LEFT INTO LAVENDER ROAD, RIGHT INTO EISLEBEN ROAD, TO M22 CROSSROADS, LEFT INTO KLIPFONTEIN ROAD, RIGHT INTO BORCHARDS QUARRY ROAD, LEFT ONTO N2, LEFT AT JAN SMUTS OFF RAMP, ALONG JAN SMUTS DRIVE, RIGHT INTO KLIPFONTEIN ROAD, WHICH BECOMES DURBAN ROAD, TO MOWBRAY INTERCHANGE, INTO DURBAN ROAD, RIGHT INTO MAIN ROAD, ALONG MAIN ROAD, WHICH BECOMES VICTORIA ROAD, INTO SIR LOWRY ROAD, RIGHT AT OSWALD PIROWR ROAD, LEFT INTO TOP DECK CAPE TOWN RAILWAY STATION, AND RETURN ALONG THE SAME ROUTE.

259 MITCHELLS PLAIN - CAPE TOWN

\*\*\*\*\*  
FROM TAXI RANK AT TOWN CENTRE CALYPSO SQUARE MITCHELLS PLAIN, LEFT INTO 3RD

AVE, RIGHT INTO ALPHA STREET, RIGHT INTO CHARLIE ROAD, LEFT INTO A Z BERMAN DRIVE, LEFT INTO WESPOORT AVE, RIGHT INTO MERRYDALE ROAD, LEFT INTO LAVENDER ROAD, RIGHT INTO EISLEBEN ROAD, LEFT INTO HIGHLANDS DRIVE, RIGHT INTO VANGUARD FREEWAY, LEFT INTO KLIPFONTEIN ROAD, ALONG KLIPFONTEIN ROAD WHICH BECOMES DURBAN ROAD MOWBRAY, RIGHT INTO MAIN ROAD, ALONG MAIN ROAD WHICH BECOMES VICTORIA ROAD, INTO SIR LOWRY ROAD, RIGHT INTO OSWALD PIROW ROAD, LEFT INTO TOP DECK CAPE TOWN RAILWAY STATION CAPE TOWN AND RETURN ALONG THE SAME ROUTE.

261 MITCHELLS PLAIN - CAPE TOWN

FROM TAXI RANK AT TOWN CENTRE CALYPSO SQUARE MITCHELLS PLAIN, LEFT INTO 3RD AVE, RIGHT INTO ALPHA ROAD, RIGHT INTO CHARLIE ROAD, LEFT INTO A Z BERMAN DRIVE, LEFT INTO WESPOORT AVE, RIGHT INTO MERRYDALE ROAD, LEFT INTO LAVENDER ROAD, RIGHT INTO EISLEBEN ROAD TO CROSS ROADS, LEFT ONTO N2, ALONG N2 WHICH BECOMES SETTLERS WAY, EASTERN BOULEVARD, LEFT INTO OSWALD PIROW ROAD, RIGHT INTO TOP DECK CAPE TOWN RAILWAY STATION CAPE TOWN AND RETURN ALONG THE SAME ROUTE SUBJECT TO THE CONDITION THAT NO PASSENGERS ARE PICKED UP IN MERRYDALE ROAD AND LAVENDER ROAD.

OP.5535994. (2) DAVIDS MOGAMAT PHALDIE MP ID NO 5608125146089. (3) DISTRICT: WYNBERG. POSTAL ADDRESS: 37 OSTERLY ROAD, CRAWFORD, ATHLONE, 7764. (4) NEW APPLICATION. (5) 1 X 14 PASSENGERS. (6) THE CONVEYANCE OF TOURISTS. (7) AUTHORITY: FROM PICKUP POINTS SITUATED WITHIN A RADIUS OF 50 KM FROM PLACE OF BUSINESS AT 52 AMAZON ROAD, PRIMROSE PARK TO PLACES WITHIN THE WESTERN CAPE AND RETURN.

OP.5535996. (2) DAVIDS MOGAMAT PHALDIE MP ID NO 5608125146089. (3) DISTRICT: WYNBERG. POSTAL ADDRESS: 37 OSTERLY ROAD, CRAWFORD, ATHLONE, 7764. (4) NEW APPLICATION. (5) 1 X 10 PASSENGERS. (6) THE CONVEYANCE OF TOURISTS. (7) AUTHORITY: FROM PICKUP POINTS SITUATED WITHIN A RADIUS OF 50KM FROM PLACE OF BUSINESS AT 52 AMAZON ROAD, PRIMROSE PARK TO PLACES WITHIN THE WESTERN CAPE AND RETURN.

OP.5536000. (2) SOMBETYE WILLIAM DECEMBER WD ID NO 5009175500087. (3) DISTRICT: WYNBERG. POSTAL ADDRESS: ZONE 18 ROOM 41, LANGA, 7455 C/O NOMALA MN NY99-18, GUGULETU, 7750. (4) ADDITIONAL AUTHORITY, PERMIT NO. 1527644/1 FROM SOMBETYE WILLIAM DECEMBER WD (15 X PASSENGERS, DISTRICT: WYNBERG). (5) 1 X 15 PASSENGERS. (6) THE CONVEYANCE OF TAXI PASSENGERS. (7) AUTHORITY: Permit No. 1527644/1  
420 LANGA - KHAYELITSHA

FROM TAXI RANK IN LANGA, RIGHT INTO WASHINGTON ROAD, RIGHT INTO VANGUARD DRIVE, LEFT INTO SETTLERS WAY FREE WAY, LEFT INTO BORCHARDS QUARRY ROAD, LEFT INTO NY108, LEFT INTO LANSDOWNE ROAD TO TAXI RANK AT KHAYELITSHA AND RETURN ALONG THE SAME ROUTE.  
F19 LANGA - GUGULETU

FROM TAXI RANK IN WASHINGTON STREET, LANGA, LEFT INTO VANGUARD DRIVE, LEFT ONTO N2, ALONG N2, LEFT INTO MODDERDAM ROAD, RIGHT INTO VALHALLA DRIVE, INTO NY1, LEFT INTO NY3A, INTO KOORHOF ROAD, LEFT INTO EMMS DRIVE TO TAXI RANK IN NYANGA AND RETURN ALONG THE SAME ROUTE.  
ABOVE ROUTES ARE SUBJECT TO THE FOLLOWING CONDITIONS:-

- A) THAT NO PASSENGERS ARE PICKED UP AT ANY OTHER RANK.
- B) THE VEHICLE MUST BE REGISTERED IN THE NAME OF THE OPERATING LICENCE HOLDER.
- C) THE HOLDER OF THIS OPERATING LICENCE IS PERMITTED TO UNDERTAKE ROAD TRANSPORTATION FOR OWN GAIN UNDER AUTHORITY OF THIS LICENCE.
- D) THE COMPLETE ROUTE MUST BE TRAVERSED AND NOT ONLY A PORTION OF IT.
- E) THE OPERATING LICENCE IS NOT TRANSFERABLE.
- F) THE AUTHORITY IS REVIEWABLE AT ANY TIME.

ADDITIONAL AUTHORITY:

-----  
LANGA-DELFT

FROM LANGA, WASHINGTON, VANGUARD DRIVE TO SETTLERS WAY, BORCHARDS QUARRY TO KLIPFONTEIN ROAD TO SYMPHONY WAY OVER THE BRIDGE JOIN DELFT HOOF STREET TO THE RANK AND RETURN.

OP.5536002. (2) MARTHINUS FREDY HENDRY FH ID NO 6504125174081. (3) DISTRICT: CAPE TOWN. POSTAL ADDRESS: POSBUS 7280, BREDASDORP, BREDASDORP, 7280. (4) NEW APPLICATION. (5) 1 X 15 PASSENGERS. (6) THE CONVEYANCE OF TAXI PASSENGERS. (7) AUTHORITY: ARNISTON - BRADASDORP

GEORGANISEERDE GESELSKAPPE, VANAF PUNTE GELEE BINNE ARNISTON, GELEE BINNE DIE GRENSE VAN DIE RSA EN TERUG, NA DIE PLEK WAAR DIE GROEP IN DIE EERSTE PLEK OP GELAAI WAS ONDERWORPE AAN DIE UITDRUKLIKE VOORWAARDE DAT DIE VERVOER VAN SO 'N GROEP SLEGS ONDERNEEM MAG WORD, INDIEN DIESELFDE GROEP AS 'N EENHEID DIE HEEN EN WEER TERUGREIS ONDERNEEM MET DIE UITSLUITLIKE DOEL OM EEN OF MEER VAN DIE VOLGENDE BY TE WOON.

- A) 'N TROUE
- B) 'N BEGRAFNIS
- C) 'N GODSDIENSTIGE BYEENKOMS
- D) 'N SPORT BYEENKOMS HETSY AS DEELNEMERS OF AS TOESKOUERS.
- E) 'N PIEKNIK

OF ENIGE ANDER VORM VAN GEORGANISEERDE VERMAAK OF ONTSPANNING.

OP.5536028. (2) STEMELA SIBEKO S ID NO 6206155964080. (3) DISTRICT: WYNBERG. POSTAL ADDRESS: 10024 NONDIDWA STREET, LOWER CROSS ROADS, PHILLIPI EAST, 7754. (4) NEW APPLICATION. (5) 1 X 8 PASSENGERS. (6) THE CONVEYANCE OF TAXI PASSENGERS. (7) AUTHORITY: SAMORA MACHEL - MITCHELLS PLAIN

FROM SAMORA MACHEL TAXI RANK TURN LEFT INTO OLIVER TAMBO DRIVE, TURN LEFT INTO HIGHLANDS DRIVE, TURN RIGHT INTO EISLEBEN ROAD, TURN LEFT INTO WESTPOORT ROAD, TURN RIGHT INTO 1ST AVENUE TAXI RANK. RETURN BACK ON THE SAME ROUTE.

NYANGA TAXI RANK - MTCHHELLS PLAIN

FROM NYANGA RANK, TURN RIGHT INTO EMMS DRIVE, TURN LEFT INTO LANSDOWNE ROAD, TURN RIGHT INTO NEW EISLEBEN ROAD, TURN LEFT ITNO WESTPOORT ROAD, TURN RIGHT INTO 1ST AVENUE TAXI RANK. RETURN BACK ON THE SAME ROUTE.

OP.5536029. (2) MASOKA MLUNGISI M ID NO 6301016471084. (3) DISTRICT: WYNBERG. POSTAL ADDRESS: ZONE 2 NO.100, LANGA, 7755. (4) ADDITIONAL AUTHORITY, PERMIT NO. 1583101/0 FROM MASOKA MLUNGISI M (15 X PASSENGERS, DISTRICT: WYNBERG). (5) 1 X 15 PASSENGERS. (6) THE CONVEYANCE OF TAXI PASSENGERS. (7) AUTHORITY:

Permit No. 1583101/0

EXISTING AUTHORITY

G38: LANGA - WYNBERG

FROM TAXI RANK IN LANGA, INTO WASHINGTON DRIVE, LEFT INTO BUNGA AVENUE, RIGHT ONTO N2, LEFT INTO JAN SMUTS DRIVE, RIGHT INTO KLIPFONTEIN ROAD, LEFT ONTO M5, ALONG M5 LEFT AT OFF-RAMP TO WYNBERG, INTO CHICHESTER ROAD, LEFT INTO ROSMEAD AVENUE, RIGHT INTO WETTON ROAD, LEFT INTO MOROM ROAD TO TAXI RANK IN WYNBERG.

ABOVE ROUTES SUBJECT TO THE FOLLOWING CONDITIONS:

- A) THAT NO PASSENGERS ARE PICKED UP AT ANY OTHER RANK; B) THE VEHICLE MUST BE REGISTERED IN THE NAME OF THE OPERATING LICENCE HOLDER; C) THE HOLDER OF THIS OPERATING LICENCE IS PROHIBITED FROM ENTERING INTO ANY AGREEMENT WHEREBY ANOTHER PARTY IS PERMITTED TO UNDERTAKE ROAD TRANSPORTATION FOR OWN GAIN UNDER AUTHORITY OF THIS LICENCE; D) THE COMPLETE ROUTE MUST BE TRAVERSED AND NOT ONLY A PORTION OF IT; E) THE OPERATING LICENCE IS NOT TRANSFERABLE; F) THE AUTHORITY IS REVIEWABLE AT ANY TIME.

5536142. (2) JULIUS GAVIN JEROME GJ ID NO 7509135036088. (3) DISTRICT: GANYESA. POSTAL ADDRESS: 21 - 16TH AVENUE, FACTRETON, 7405. (4) ADDITIONAL AUTHORITY, PERMIT NO. 506334/8 FROM JULIUS GAVIN JEROME GJ (13 X PASSENGERS, DISTRICT: GANYESA). (5) 1 X 13 PASSENGERS. (6) THE CONVEYANCE OF TAXI PASSENGERS. (7) AUTHORITY:

Permit No. 506334/8

100 ELSIES RIVER - NETREG

FROM TAXI RANK AT ELSIES RIVER TERMINUS, LEFT INTO HALT ROAD, LEFT INTO OWEN ROAD, RIGHT INTO 35TH STREET, RIGHT INTO LAVIS DRIVE, LEFT INTO HELDERBERG ROAD, RIGHT INTO TAFELBERG ROAD, LEFT INTO MYRTLE ROAD, LEFT INTO VALHALLA DRIVE, RIGHT INTO TAXI RANK AT PLAKKIES STREET NETREG AND RETURN AS FOLLOWS: INTO VALHALLA DRIVE, RIGHT INTO MYRTLE ROAD, RIGHT INTO TAFELBERG ROAD, LEFT INTO HELDERBERG WAY, RIGHT INTO LAVIS DRIVE, LEFT INTO 35TH STREET, STRAIGHT INTO RIEBEECK STREET, LEFT INTO EPPING AVENUE, RIGHT INTO 16TH STREET TO ELSIES RIVER TERMINUS.

368 NETREG - ELSIES RIVER

FROM TAXI RANK AT NETREG RAILWAY STATION NETREG, INTO PLAKKIES STREET, LEFT INTO VALHALLA DRIVE, RIGHT INTO MYRTLE WAY, RIGHT INTO TAFELBERG WAY, LEFT INTO HELDERBERG WAY,



RIGHT INTO LAVIS DRIVE, LEFT INTO 35TH STREET, LEFT INTO OWEN ROAD, RIGHT INTO HALT ROAD, LEFT INTO OASIS STREET TO ELSIES RIVER RAILWAY STATION ELSIES RIVER AND RETURN.  
369 NETREG - ELSIES RIVER

FROM TAXI RANK AT NETREG RAILWAY STATION NETREG, INTO PLAKKIES STREET, LEFT INTO VALHALLA DRIVE, RIGHT INTO VIKING ROAD, INTO AVONWOOD ROAD, LEFT INTO VAN RIEBEECK DRIVE, LEFT INTO EPPING AVENUE, RIGHT INTO 16TH STREET TO ELSIES RIVER RAILWAY STATION ELSIES RIVER AND RETURN.

ROUTES ARE SUBJECT TO THE FOLLOWING CONDITIONS:

- (A) THAT NO PASSENGERS ARE PICKED UP AT ANY OTHER TAXI RANK.
  - (B) THE VEHICLE MUST BE REGISTERED IN THE NAME OF THE LICENCE HOLDER.
  - (C) THE HOLDER OF THIS LICENCE IS PROHIBITED FROM ENTERING INTO ANY AGREEMENT WHEREBY ANOTHER PARTY IS PERMITTED TO UNDERTAKE ROAD TRANSPORTATION FOR OWN GAIN UNDER AUTHORITY OF THIS LICENCE.
  - (D) THE COMPLETE ROUTE MUST BE TRAVERSED AND NOT ONLY A PORTION OF IT.
- SPECIAL HIRE TRIPS

FROM POINTS SITUATED IN ELSIES RIVER TO POINTS WITHIN A RADIUS OF 250 KILOMETRES FROM ELSIES RIVER AND RETURN SUBJECT TO THE FOLLOWING CONDITIONS:

- A. NEITHER THE PERMIT HOLDER OR THE DRIVER RECEIVE INDIVIDUAL FARES;
  - B. THE SPECIAL HIRE TRIP ORGANISER HAS THE RIGHT TO DECIDE THE ROUTE, DATE AND TIME OF TRAVEL;
  - C. AFTER COMPLETING A SPECIAL HIRE TRIP, THE OPERATOR CONCERNED SHALL SUBMIT TO THE LRTB CAPE TOWN THE FOLLOWING PARTICULARS WITHIN 24 HOURS OF COMPLETING SUCH A TRIP: (I) THE NAME, IDENTITY NUMBER AND ADDRESS OF EACH PASSENGER BEING CONVEYED; (II) THE ITINERARY OF THE TRIP UNDERTAKEN; AND
  - D. LIST OF NAMES MUST BE SIGNED BY THE LOCAL TRAFFIC DEPARTMENT OR SAPS MUST BE CARRIED ON THE VEHICLE WHILE UNDERTAKING THE TRIP.
  - E. THE AUTHORITY IS REVIEWABLE AT ANY TIME IF THE PERMIT HOLDER HABITUALLY UNDERTAKES SPECIAL HIRE TRIPS WITHOUT COMPLETING THE NECESSARY DOCUMENTS OR HABITUALLY ABUSES SUCH SPECIAL HIRE TRIPS EG. UNDERTAKING REGULAR SERVICES IN THE GUISE OF A SPECIAL HIRE TRIP.
- ADDITIONAL AUTHORITY:

366-ELSIES RIVER-PAROW

FROM TAXI RANK AT ELSIES RIVER TERMINUS ELSIES RIVER, RIGHT INTO CONSANI ROAD, RIGHT INTO HALT ROAD, RIGHT INTO VOORTREKKER ROAD, RIGHT INTO WEST ROAD TO HYPERAMA PAROW AND RETURN ALONG THE SAME ROUTE.  
328-BISHOP LAVIS-ELSIES RIVER

FROM TAXI RANK AT LAVIS DRIVE BISHOP LAVIS, INTO LAVIS DRIVE, LEFT INTO 35TH STREET, INTO VAN RIEBEECK DRIVE, LEFT INTO EPPING AVE, RIGHT INTO 16TH AVE, RIGHT INTO ELSIES RIVER TERMINUS ELSIES RIVER.

5536143. (2) JULIUS GAVIN JEROME GJ ID NO 7509135036088. (3) DISTRICT: GANYESA. POSTAL ADDRESS: 21 - 16TH AVENUE, FACTRETON, 7405. (4) ADDITIONAL AUTHORITY, PERMIT NO. 502863/5 FROM JULIUS GAVIN JEROME GJ (14 X PASSENGERS, DISTRICT: GANYESA). (5) 1 X 14 PASSENGERS. (6) THE CONVEYANCE OF TAXI PASSENGERS. (7) AUTHORITY:

Permit No. 502863/5

EXISTING AUTHORITY

100 ELSIES RIVER - NETREG

FROM TAXI RANK AT ELSIES RIVER TERMINUS, LEFT INTO HALT ROAD, LEFT INTO OWEN ROAD, RIGHT INTO 35TH STREET, RIGHT INTO LAVIS DRIVE, LEFT INTO HELDERBERG ROAD, RIGHT INTO TAFELBERG ROAD, LEFT INTO MYRTLE ROAD, LEFT INTO VALHALLA DRIVE, RIGHT INTO TAXI RANK AT PLAKKIES STREET NETREG AND RETURN AS FOLLOWS: INTO VALHALLA DRIVE, RIGHT INTO MYRTLE ROAD, RIGHT INTO TAFELBERG ROAD, LEFT INTO HELDERBERG WAY, RIGHT INTO LAVIS DRIVE, LEFT INTO 35TH STREET STRAIGHT INTO RIEBEECK STREET, LEFT INTO EPPING AVENUE, RIGHT INTO 16TH STREET TO ELSIES RIVER TERMINUS.

ROUTE ARE SUBJECT TO THE FOLLOWING CONDITIONS:

- (A) THAT NO PASSENGERS BE PICKED UP AT ANY OTHER TAXI RANK.

(B) THE VEHICLE MUST BE REGISTERED IN THE NAME OF THE LICENCE HOLDER.

(C) THE HOLDER OF THIS LICENCE IS PROHIBITED FROM ENTERING INTO ANY AGREEMENT WHEREBY ANOTHER PARTY IS PERMITTED TO UNDERTAKE ROAD TRANSPORTATION FOR OWN GAIN UNDER AUTHORITY OF THIS LICENCE.

(D) THE COMPLETE ROUTE MUST BE TRAVERSED AND NOT ONLY A PORTION OF IT. ADDITIONAL AUTHORITY

366-ELSIES RIVER-PAROW

FROM TAXI RANK AT ELSIES RIVER TERMINUS ELSIES RIVER, RIGHT INTO CONSANI ROAD, RIGHT INTO HALT ROAD, RIGHT INTO VOORTREKKER ROAD, RIGHT INTO WEST ROAD TO HYPERAMA PAROW AND RETURN ALONG THE SAME ROUTE.

328-BISHOP LAVIS-ELSIES RIVER

FROM TAXI RANK AT LAVIS DRIVE BISHOP LAVIS, INTO LAVIS DRIVE, LEFT INTO 35TH STREET, INTO VAN RIEBEECK DRIVE, LEFT INTO EPPING AVE, RIGHT INTO 16TH AVE, RIGHT INTO ELSIES RIVER TERMINUS ELSIES RIVER.

OP.5536176. (2) JEBESE COLEMAN C ID NO 7006156231086. (3) DISTRICT: CAPE TOWN. POSTAL ADDRESS: 5550 SAMORA VILLAGE, ADAM MNTWANA STREET, MITCHELL'S PLAIN, 7785. (4) NEW APPLICATION. (5) 1 X 15 PASSENGERS. (6) THE CONVEYANCE OF TAXI PASSENGERS. (7) AUTHORITY: E43 SAMORA MACHEL - CAPE TOWN

FROM SAMORA MACHEL, INTO CHRIS HANI CRESCENT, RIGHT INTO OLIVER TAMBO DRIVE, RIGHT INTO VANGUARD DRIVE, LEFT ONTO N2, ALONG N2 WHICH BECOMES SETTLERS WAY, WHICH BECOMES EASTERN BOULEVARD, LEFT INTO OSWALD PIROW STREET, RIGHT ONTO TOP DECK CAPE TOWN RAILWAY STATION CAPE TOWN AND RETURN ALONG THE SAME ROUTE SUBJECT TO THE CONDITION THAT THE FORWARD JOURNEY NO PASSENGERS ARE PICKED - UP AFTER LEAVING SAMORA MACHEL AND ON THE RETURN JOURNEY NO PASSENGERS ARE DROPPED - OFF BEFORE REACHING SAMORA MACHEL. 15 NYANGA - ATHLONE

FROM TAXI RANK AT NYANGA, RIGHT INTO EMMS DRIVE, LEFT INTO TERMINUS ROAD, RIGHT INTO NY78, LEFT INTO NY5, RIGHT INTO NY6, LEFT INTO NY108, INTO KLIPFONTEIN ROAD, LEFT INTO OLD KLIPFONTEIN ROAD TO TAXI RANK AT ATHLONE RAILWAY STATION ATHLONE AND RETURN ALONG THE SAME ROUTE. 16 NYANGA - MOWBRAY

FROM TAXI RANK AT NYANGA, RIGHT INTO EMMS DRIVE, LEFT INTO TERMINUS ROAD, RIGHT INTO NY78, LEFT INTO NY5, RIGHT INTO NY6, LEFT INTO NY108, INTO KLIPFONTEIN ROAD WHICH BECOMES DURBAN ROAD TO TAXI RANK AT THE EASTERN SIDE OF MOWBRAY AND RETURN ALONG THE SAME ROUTE. 17 NYANGA - CAPE TOWN

FROM TAXI RANK AT NYANGA, RIGHT INTO EMMS DRIVE, RIGHT INTO SITHANDATU STREET, LEFT INTO NTLANGANO STREET, INTO BORCHARDS QUARRY ROAD, LEFT ONTO N2, WHICH BECOMES SETTLERS WAY, EASTERN BOULEVARD, LEFT INTO OSWALD PIROW ROAD, RIGHT INTO TOP DECK CAPE TOWN RAILWAY STATION AND RETURN ALONG SAME ROUTE. 14 NYANGA - KILLARNEY

FROM TAXI RANK AT NYANGA, RIGHT INTO EMMS DRIVE, RIGHT INTO SITHANDATU STREET, LEFT INTO NTLANGANO STREET, INTO BORCHARDS QUARRY ROAD, LEFT ONTO N2, RIGHT INTO VANGUARD DRIVE, LEFT AT OFF-RAMP TO BOSMANS DAM ROAD, PROCEED ALONG BOSMANS DAM ROAD, RIGHT INTO MONTAGU DRIVE, RIGHT AT KOEBERG ROAD, LEFT INTO BLAAUWBERG ROAD, RIGHT INTO MARINE DRIVE TO BLUE PETER HOTEL, BLAAUWBERG, PROCEED ALONG MARINE DRIVE TO MELKBOSSTRAND, PROCEED OVER THE R27, WEST COAST ROAD TO N7, RIGHT INTO N7, ALONG N7 TO POTSDAM ROAD, RIGHT INTO POTSDAM ROAD, ALONG POTSDAM ROAD TO TAXI RANK AT KILLARNEY AND RETURN ALONG THE SAME ROUTE. 171 NYANGA - SEA POINT

FROM TAXI RANK AT NYANGA, RIGHT INTO EMMS DRIVE, RIGHT INTO SITHANDATU STREET, LEFT INTO NTLANGANO STREET, LEFT INTO TERMINUS ROAD, INTO BORCHARDS QUARRY ROAD, LEFT INTO N2, ALONG N2 WHICH BECOMES SETTLERS WAY, EASTERN BOULEVARD, LEFT INTO OSWALD PIROW ROAD, RIGHT INTO TOP DECK CAPE TOWN RAILWAY STATION OFF-LOADING ONLY, LEFT INTO OSWALD PIROW ROAD, LEFT INTO HERTZOG BOULEVARD, LEFT INTO HEERENGCRACHT, RIGHT INTO HANS STRYDOM STREET, LEFT INTO BUITENKANT STREET, RIGHT INTO STRAND STREET, RIGHT INTO CHIAPPINI STREET, LEFT INTO SOMERSET ROAD, ALONG SOMERSET ROAD WHICH BECOMES MAIN ROAD SEA POINT TO REGENT STREET SEA POINT AROUND CIRCLE IN QUEENS ROAD SEA POINT AND RETURN ALONG THE SAME ROUTE. 608 NYANGA - MOWBRAY

FROM TAXI RANK AT NYANGA, RIGHT INTO EMMS DRIVE, RIGHT INTO TERMINUS ROAD,

LEFT INTO NTLANGAMISO STREET, LEFT INTO NY 5, RIGHT INTO NY 6, LEFT INTO NY 108, INTO KLIPFONTEIN ROAD, ALONG KLIPFONTEIN ROAD WHICH BECOMES DURBAN ROAD, INTO PETERS ROAD, RIGHT INTO MAIN ROAD, ALONG MAIN ROAD WHICH BECOMES VICTORIA ROAD ALONG VICTORIA ROAD WHICH BECOMES SIR LOWRY ROAD TO DROPP-OFF OPPOSITE GOOD HOPE CENTRE AND RETURN ALONG THE SAME ROUTE.

OP.5536236. (2) MATYENI FIKILE F ID NO 5705015927089. (3) DISTRICT: STRAND. POSTAL ADDRESS: 19708 RICHMOND STREET, NOMZAMO, STRAND, 7140. (4) NEW APPLICATION. (5) 1 X 15 PASSENGERS. (6) THE CONVEYANCE OF TAXI PASSENGERS. (7) AUTHORITY:

41 LWANDLE - SOMERSET WEST

FROM LWANDLE LEFT INTO N2, ALONG N2, RIGHT INTO VICTORIA ROAD, RIGHT INTO ANDRIES PRETORIUS STREET, LEFT INTO CHURCH STREET TO TAXI RANK AT OK BAZAARS SOMERSET WEST AND RETURN ALONG THE SAME ROUTE.

42. LWANDLE - GRABOUW

FROM LWANDLE RIGHT ONTO N2, ALONG N2 TO GRABOUW, LEFT INTO OU KAAPSEWEG, INTO MAIN ROAD, LEFT INTO TAXI RANK AT THE PLAIN GRABOUW AND RETURN ALONG THE SAME ROUTE SUBJECT TO THE CONDITION THAT PASSENGERS ARE ONLY DROPPED-OFF IN GRABOUW.

43 LWANDLE - KHAYELITSHA

FROM LWANDLE LEFT INTO N2, ALONG N2, RIGHT INTO VICTORIA STREET, RIGHT INTO ANDRIES PRETORIUS STREET, LEFT INTO CHURCH STREET TO O K BAZAARS SOMERSET WEST AND RETURN VIA THE SAME ROUTE TO THE N2, RIGHT INTO N2, LEFT INTO BADEN POWELL DRIVE, RIGHT INTO BONGO DRIVE TO KHAYELITSHA AND RETURN SUBJECT TO THE CONDITION THAT NO PASSENGERS ARE DROPPED-OFF IN BADEN POWELL DRIVE.

340 LWANDLE - GORDONS BAY

FROM TAXI RANK IN LWANDLE, LEFT INTO VULINDLELA STREET, RIGHT INTO BROADLANDS ROAD, LEFT INTO GORDONS BAY ROAD, ALONG GORDONS BAY ROAD TO FISHERIES GORDONS BAY AND RETURN AS FOLLOWS: LEFT INTO SIR LOWRY'S PASS ROAD, LEFT INTO N2, LEFT INTO VULINDLELA STREET TO LWANDLE TAXI RANK.

480 LWANDLE - STRAND

VANAF TAXI STAANPLEK TE LWANDLE, REGS IN BROADLANDSWEG, REGS IN ELFDISTRAAT, LINKS IN ONVERWAGHTSTRAAT, REGS IN GORDANSBAAIWEG, REGS IN HOOFWEG STRAND TOT BY STRAND SPOORWEGSTASIE STRAND EN TERUG OOR DIESELFDE ROETE.

D23 LWANDLE - GORDANSBAAI

VANAF TAXI STAANPLEK TE LWANDLE, REGS IN BROADLANDSWEG, LINKS IN GORDONSBAAIWEG, LANGS GORDONSBAAIWEG TOT BY SPAR SUPERMARK GORDONSBAAI EN TERUG OOR DIESELFDE ROETE.

F47 LWANDLE - LOURENSFORD PLAAS SOMERSET WEST

VANAF TAXI STAANPLEK TE LWANDLE, LINKS OP N2, LINKS BY AFRIT BY TOYOTA GARAGE, LINKS IN HOOFWEG STRAND, VERBY MEDI CITY, REGS IN GORDONSTRAAT SOMERSET-WES, LINKS IN HILLCRESTSTRAAT, REGS IN LOURENSWEG TOT BY LOURENSFORD PLAAS SOMERSET-WES EN TERUG OOR DIESELFDE ROETE.

OP.5536237. (2) JC8 TRANSPORT SOLUTIONS ID NO 200512945823. (3) DISTRICT: GANYESA. POSTAL ADDRESS: 7 MILNER STREET, RUYTERWACHT, GOODWOOD, 7460. (4) NEW APPLICATION. (5) 1 X 9 PASSENGERS. (6) THE CONVEYANCE OF OTHER. (7) AUTHORITY:

TOURISTS

FROM PICK UP POINTS WITHIN A RADIUS OF 100 KM FROM PLACE OF BUSINESS SITUATED AT 7 MILNER STREET RYNERWACHT GOODWOOD TO PLACES WITHIN RSA AND RETURN.

OP.5536252. (2) SIBIZO MZIWENKOSI M ID NO 6907245723085. (3) DISTRICT: WYNBERG. POSTAL ADDRESS: 3011 MASONWABE STREET, MASI PHUMELELE, FISH HOEK, 0000. (4) NEW APPLICATION. (5) 1 X 25 PASSENGERS. (6) THE CONVEYANCE OF PERSONS ON A PARTICULAR BUS ROUTE. (7) AUTHORITY:

FROM STOCK ROAD, R300, NI, WORCESTER, PAARL, DE DOORNS, TOUWSRIVER, LAINGSBURG, BEAUFORT WEST, VIA ABERDEEN, GRAAFF - REINET, ALONG NI VIA THREE SISTERS AND RICHMOND, RIGHT ALONG N10 AT HANOVER TO MIDDLEBURG; ALONG MEINTJIES STREET, LEFT LOOP, LEFT VAN REENEN, RIGHT CHURCH, LEFT JUBILEE, THEN ALONG R56 VIA STEYNBURG, MOLTEÑO, DORDRECHT, INDWE, ELLIOT, UGIE, MACLEAR, ALONG R396 VIA TSOLO, QUMBU, MT FRERE, MT AYLIFF, KOKSTAD, UMTATA, UMZIMKHULU DURBAN, JOHANNESBURG AND BACK THE SAME ROUTE.

FOLLOW ROUTE 1 TO BEAUFORT WEST VIA ABERDEEN, GRAAFF - REINET, CRADOCK, TARKASTAD, QUEENSTOWN, COFIMVABA, TSOMO, NGQAMAKHWE, TURN LEFT AT NDABAKAZI TOWARDS BUTTERWORTH & RETURN SAME ROUTE TO TSOMO. TURN RIGHT AT TWENTY TOWARDS QHUMANCO, ENGCOCO TO UMTATA RETURN THE SAME ROUTE IN REVERSE TO THE



## POINT OF DEPARTURE.

THE BUS MAY DEVIATE FOR A RADIUS OF 25KM FROM THE NATIONAL ROAD FOR THE PURPOSE OF DROPPING OFF & PICK UP OF PASSENGERS.

OP.5536347. (2) MBEDE MNCEDISI M ID NO 7406125829087. (3) DISTRICT: SIMONSTAD. POSTAL ADDRESS: 3167 MBEKWENI STREET, MASIPHUMELELE, FISH HOEK, 7975. (4) NEW APPLICATION. (5) 1 X 16 PASSENGERS. (6) THE CONVEYANCE OF TAXI PASSENGERS. (7) AUTHORITY: MASIPHUMELELE - ENGCOCO - FORT BEAUFORT

MASIPHUMELELE TO ENGCOCO. MASIPHUMELELE N1, LAINGSBURG, BEAUFORT WEST TO N9, ABERDEEN, R61 GRAAF REINET TO R61 CRADOCK TO QUEENSTOWN TO ENGCOCO TO TAXI RANK AND RETURN.

J75 - MASIPHUMELELE - COFIMVABA

FROM MASIPHUMELELE TAXI RANK IN POKELA ROAD, LEFT INTO KOMMETJIE ROAD, LEFT INTO MAIN ROAD, FISHHOEK TO MUIZENBERG MAIN ROAD, RIGHT INTO R310, MUIZENBERG, LEFT INTO PRINCE GEORGE DRIVE INTO M5, RIGHT INTO N1 TO BEAUFORT WEST, RIGHT INTO R61 TO ABERDEEN TO N9 TO GRAAFF REINET, RIGHT INTO R61 TO CRADOCK TO COFIMVABA, LEFT INTO TAXI RANK COFIMVABA AND RETURN ALONG THE SAME ROUTE.

F98 MASIPHUMELELE - FORT BEAUFORT

FROM TAXI RANK IN MASIPHUMELELE, INTO POKELA ROAD, LEFT INTO KOMMETJIE ROAD, LEFT INTO MAIN ROAD, FISHHOEK, ALONG MAIN ROAD TO MUIZENBERG, RIGHT INTO R310, LEFT INTO PRINCE GEORGE DRIVE, ONTO M5, RIGHT ONTO N1, ALONG N1 TO BEAUFORT WEST, RIGHT ONTO R61 TO ABERDEEN, ONTO N9 TO GRAAFF-REINET, RIGHT ONTO R63 TO MAIN ROAD FORT BEAUFORT, LEFT INTO TAXI RANK AT FORT BEAUFORT AND RETURN ALONG THE SAME ROUTE.

THE ABOVE ROUTES ARE SUBJECT TO THE FOLLOWING CONDITIONS:

- (A) THAT NO PASSENGERS ARE PICKED UP AT ANY OTHER TAXI RANK.
- (B) THE VEHICLE MUST BE REGISTERED IN THE NAME OF THE LICENCE HOLDER.
- (C) THE HOLDER OF THIS LICENCE IS PROHIBITED FROM ENTERING INTO ANY AGREEMENT WHEREBY ANOTHER PARTY IS PERMITTED TO UNDERTAKE ROAD TRANSPORTATION FOR OWN GAIN UNDER AUTHORITY OF THIS LICENCE.
- (D) THE COMPLETE ROUTE MUST BE TRAVERSED AND NOT ONLY A PORTION OF IT.
- (E) THE LICENCE IS NOT TRANSFERABLE.
- (F) THE AUTHORITY IS REVIEWABLE AT ANY TIME.

OP.5536361. (2) SALIE MOGAMMAT ARMEN MA ID NO 6902255356082. (3) DISTRICT: SIMONSTAD. POSTAL ADDRESS: UNIT D2, EBRAHIM STREET, ATHLONE INDUSTRIAL 2, 7764. (4) NEW APPLICATION. (5) 1 X 16 PASSENGERS. (6) THE CONVEYANCE OF OTHER. (7) AUTHORITY: VISSERHOK LANDFILL SITE - ROUTE 1

PICKUP POINTS ALL AREAS IN MITCHELLS PLAIN FROM 5.45 A.M. PROCEED VIA VANGUARD DRIVE TO OFFLOAD PASSENGERS AT VISSERHOK LANDFILL SITE AT 7.45 A.M.

LOAD PAX 16.30 P.M. AT VISSERHOK LANDFILL SITE PROCEED VIA VANGUARD DRIVE TO OFFLOAD ALL AREAS IN MITCHELLS PLAIN.

VISSERHOK LANDFILL SITE - ROUTE 2

PICK UP POINTS FROM 6 A.M. IN RETREAT, STEENBERG, AND GRASSY PARK TO OFFLOAD PAX AT VISSERHOK LANDFILL SITE AT 7.30 A.M.

LOAD PAX VISSERHOK LANDFILL SITE AT 16.30 P.M. PROCEED TO GRASSY PARK, STEENBERG AND RETREAT.

VISSERHOK LANDFILL SITE - ROUTE 3

PICK UP POINTS FROM 6.00 A.M. IN MANDALAY, PHILLIPI, GUGULETHU, MANENBERG, HEIDEVELD, LANGA AND ATHLONE TO OFFLOAD PAX AT VISSERHOK LANDFILL SITE AT 7.30 A.M.

LOAD PAX VISSERHOK LANDFILL SITE AT 16.30 P.M. PROCEED TO LANGA, ATHLONE, HEIDEVELD, MANENBERG, GUGULETHU, PHILLIPI AND MANDALAY.

COASTAL PARK LANDFILL SITE - ROUTE 1

PICK UP POINTS FROM 6.20 A.M. IN BONTEHEUWEL, MANENBERG, HANOVER PARK, OTTERY, LOTUS RIVER, RETREAT AND LAVENDER HILL TO OFFLOAD PAX AT 7.35 A.M. AT COASTAL PARK LANDFILL SITE.

LOAD PAX COASTAL PARK LANDFILL SITE 16.30 P.M. AND PROCEED TO OFFLOAD IN LAVENDER HILL, RETREAT, LOTUS RIVER, OTTERY, HANOVER PARK, MANENBERG AND BONTEHEUWEL.

COASTAL PARK LANDFILL SITE - ROUTE 2

PICK UP POINTS FROM 7 A.M. ALL AREAS IN MITCHELLS PLAIN PROCEED VIA BADEN POWELL DRIVE TO OFFLOAD PAX AT COASTAL PARK LANDFILL SITE AT 7.50 A.M.

LOAD PAX COASTAL PARK LANDFILL SITE AT 16.30 P.M. PROCEED VIA BADEN POWELL DRIVE TO OFFLOAD ALL AREAS IN MITCHELLS PLAIN.

## ATHLONE LANDFILL SITE - ROUTE 1

PICK UP POINTS FROM 5.40 A.M. IN STRANDFONTEIN, MITCHELLS PLAIN (VARIOUS AREAS), MANENBERG, GUGULETHU AND BONTEHEUWEL TO OFFLOAD PAX AT ATHLONE LANDFILL SITE AT 7.00 A.M.  
LOAD PAX 16.00 P.M. AND PROCEED TO DROP OFF VIA LANGA, BONTEHEUWEL, MANENBERG, GUGULETHU, MITCHELLS PLAIN AND STRANDFONTEIN.  
ATHLONE LANDFILL SITE - ROUTE 2

PICK UP POINTS FROM 5.40 A.M. IN PARKWOOD, KENWYN, MAITLAND, ATHLONE, BRIDGETOWN AND KEWTOWN TO OFFLOAD PAX AT ATHLONE LANDFILL SITE AT 7.00 A.M.  
LOAD PAX 16.00 P.M. AND PROCEED TO DROP OFF VIA ATHLONE, BRIDGETOWN, KEWTOWN, MAITLAND, KENWYN AND PARKWOOD.  
SWARTKLIP LANDFILL SITE - ROUTE 1

PICK UP POINTS FROM 6.46 A.M. IN LANGA AND BONTEHEUWEL PROCEED VIA VANGUARD DRIVE TO ALL AREAS IN MITCHELLS PLAIN TO OFFLOAD PAX AT SWARTKLIP LANDFILL SITE AT 7.45 A.M. LOAD PAX 16:30 PM AT SWARTKLIP LANDFILL SITE AND PROCEED TO OFFLOAD ALL AREAS IN MITCHELLS PLAIN, BONTEHEUWEL AND LANGA.  
SWARTKLIP LANDFILL SITE - ROUTE 2

PICK UP POINTS FROM 6.45 A.M. IN BELHAR, DELFT, KLEINVLEI, KUILS RIVER AND KHAYELITSHA TO OFFLOAD PAX AT SWARTKLIP LANDFILL SITE AT 7.45 A.M.  
LOAD PAX 16.30 P.M. AT SWARTKLIP LANDFILL SITE AND PROCEED TO OFFLOAD KHAYELITSHA, DELFT, BELHAR, KUILS RIVER AND KLEINVLEI.  
SWARTKLIP LANDFILL SITE - ROUTE 3

PICK UP POINTS AT 6.45 A.M. IN OTTERY, GRASSY PARK, HANOVER PARK, MANENBERG AND PHILLIPI TO OFFLOAD PAX AT SWARTKLIP LANDFILL SITE AT 7.45 A.M.  
LOAD PAX 16.30 P.M. SWARTKLIP LANDFILL SITE PROCEED TO PHILLIPI, MANENBERG, HANOVER PARK, GRASSY PARK AND OTTERY.  
FAURE LANDFILL SITE

PICK UP POINTS FROM 6.30 A.M. IN MANENBERG, HANOVER PARK AND MITCHELLS PLAIN (VARIOUS AREAS) TO OFFLOAD PAX AT FAURE LANDFILL SITE AT 7.45 A.M.  
LOAD PAX FAURE LANDFILL SITE AT 16.30 P.M. PROCEED TO MITCHELLS PLAIN (VARIOUS AREAS) HANOVER PARK AND MANENBERG.

OP.5536408. (2) ATLANTIC CAR HIRE ID NO 199502054123. (3) DISTRICT: RADIUS. POSTAL ADDRESS: BAHRAIN DRIVE, AIRPORT INDUSTRIA NORTH, AIRPORT INDUSTRIA NORTH, 7490. (4) NEW APPLICATION. (5) 1 X 8 PASSENGERS. (6) THE CONVEYANCE OF OTHER. (7) AUTHORITY: FROM PICK UP POINTS WITHIN A RADIUS OF 100 KILOMETRES FROM PLACE OF BUSINESS SITUATED AT CAPE TOWN AIRPORT TO POINTS WITHIN THE WESTERN CAPE AND RETURN.

OP.5536409. (2) ATLANTIC CAR HIRE ID NO 199502054123. (3) DISTRICT: RADIUS. POSTAL ADDRESS: BAHRAIN DRIVE, AIRPORT INDUSTRIA NORTH, AIRPORT INDUSTRIA NORTH, 7490. (4) NEW APPLICATION. (5) 1 X 4 PASSENGERS. (6) THE CONVEYANCE OF OTHER. (7) AUTHORITY: FROM PICK UP POINTS WITHIN A RADIUS OF 100 KM FROM PLACE OF BUSINESS SITUATED OF CAPE TOWN AIRPORT TO POINTS WITHIN THE WESTERN CAPE PROVINCE AND RETURN.

OP.5536476. (2) GOLD STAR TRAVEL CC ID NO 199501477123. (3) DISTRICT: CAPE TOWN. POSTAL ADDRESS: P.O. BOX 1979, CAPE TOWN, 8001 C/O MR B I MISKEY P.O. BOX 5577, TYGERVALLEY, 7530. (4) NEW APPLICATION. (5) 1 X 8 PASSENGERS. (6) THE CONVEYANCE OF TOURISTS. (7) AUTHORITY: FROM POINTS SITUATED WITHIN A RADIUS OF 100KM FROM PLACE OF BUSINESS SITUATED AT SHOP 6, PEARL HOUSE, HEERENGRACHT, CAPE TOWN TO POINTS SITUATED WITHIN THE BOUNDARIES OF THE REPUBLIC OF SOUTH AFRICA AND RETURN.

OP.5536478. (2) ROBERTS FADIA F ID NO 6201230181081. (3) DISTRICT: RADIUS. POSTAL ADDRESS: 73 TAURUS ROAD, SURREY ESTATE, ATHLONE, 7764 C/O MR B I MISKEY P.O. BOX 5577, TYGERVALLEY, 7530. (4) NEW APPLICATION. (5) 1 X 7 PASSENGERS. (6) THE CONVEYANCE OF OTHER. (7) AUTHORITY: FROM POINTS SITUATED WITHIN A RADIUS OF 40 KM FROM HOLDERS PLACE OF BUSINESS SITUATED AT 73 TAURUS ROAD, SURREY ESTATE, ATHLONE TO POINTS SITUATED WITHIN THE BOUNDARIES OF THE REPUBLIC OF SOUTH AFRICA AND RETURN.

OP.5536479. (2) DAVIDS MOGAMAT ESA ME ID NO 7208105293080. (3) DISTRICT: GOODWOOD. POSTAL ADDRESS: 132 BROMWELL STREET, MAITLAND, 7925. (4) NEW APPLICATION. (5) 1 X 16 PASSENGERS. (6) THE CONVEYANCE OF TAXI PASSENGERS. (7) AUTHORITY: 72 MAITLAND - KOEBERG POWER STATION

FROM TAXI RANK AT MAITLAND RAILWAY STATION, RIGHT INTO STATION ROAD, LEFT AT CORONATION ROAD, RIGHT AT KOEBERG ROAD, PASSING BROOKLYN, RUGBY, LEFT

INTO BOUNDARY ROAD, RIGHT INTO OTTO DU PLESSIS DRIVE, LEFT INTO OCEAN WAY DRIVE SUNSET BEACH, RIGHT AT BAY BEACH AVE, LEFT INTO OTTO DU PLESSIS DRIVE, LEFT AT MARINE DRIVE, PASSING DOLPHIN BEACH HOTEL, LEFT AT SIR DAVID BAIRD DRIVE BLOEBERGSTRAND, LEFT AT MARINE DRIVE, LEFT INTO OTTO DU PLESSIS DRIVE MELKBOSSTRAND TO KOEBERG POWER STATION AND RETURN AS FOLLOWS: INTO OTTO DU PLESSIS DRIVE, RIGHT INTO MARINE DRIVE, LEFT INTO BLAAUWBERG ROAD, PASSING BAYSIDE CENTRE TABLE VIEW, RIGHT INTO KOEBERG ROAD, PASSING KILLARNEY, MONTAGUE GARDENS, MARCONI BEAM, RIGHT INTO RACE COURSE ROAD, RETURN IN KOEBERG ROAD, RIGHT INTO KOEBERG ROAD, LEFT INTO FREEDOM WAY TO JOE SLOVO PARK, RETURN INTO FREEDOM WAY, RIGHT INTO MILKY WAY DRIVE PHOENIX, LEFT AT KOEBERG ROAD PASSING CAMBRIDGE CENTRE POINT, RUGBY, BROOKLYN, LEFT INTO CORONATION ROAD, RIGHT INTO STATION ROAD, LEFT TO TAXI TERMINUS AT MAITLAND RAILWAY STATION.  
137 MAITLAND - BLOEBERGSTRAND

FROM TAXI RANK AT MAITLAND RAILWAY STATION, RIGHT AT STATION ROAD, LEFT AT CORONATION ROAD, RIGHT AT KOEBERG ROAD, ALONG KOEBERG ROAD, LEFT INTO BOUNDARY ROAD AT THE START OF MILNERTON, RIGHT INTO OTTO DU PLESSIS DRIVE, LEFT AT OCEAN WAY DRIVE SUNSET BEACH, RIGHT AT BAY BEACH AVE, LEFT AT OTTO DU PLESSIS DRIVE, LEFT AT MARINE DRIVE PASSING DOLPHIN BEACH HOTEL, LEFT INTO SIR DAVID BAIRD DRIVE BLOEBERGSTRAND AND RETURN ALONG THE SAME ROUTE.  
355 MAITLAND - MITCHELLS PLAIN

FROM TAXI RANK AT MAITLAND RAILWAY STATION, RIGHT INTO STATION ROAD, LEFT INTO VOORTREKKER ROAD, LEFT INTO KOEBERG ROAD (M15), PROCEED ALONG M15, LEFT ONTO N2, ALONG N2, LEFT AT R300/ MITCHELLS PLAIN TURN-OFF, ALONG R300 TOWARDS MITCHELLS PLAIN, LEFT INTO AZ BERMAN AVE, RIGHT INTO 8TH AVE TO TOWN CENTRE MITCHELLS PLAIN AND RETURN ALONG THE SAME ROUTE.  
357 MAITLAND - MONTAGUE GARDENS

FROM TAXI RANK AT MAITLAND RAILWAY STATION, RIGHT INTO STATION ROAD, LEFT INTO CORONATION ROAD, RIGHT INTO KOEBERG ROAD, ALONG KOEBERG ROAD, RIGHT ONTO N1, LEFT AT N7 TURN-OFF, LEFT INTO BOSMANS DAM ROAD, RIGHT INTO MONTAGUE DRIVE MONTAGUE GARDENS AND RETURN AS FOLLOWS: LEFT INTO FREEDOM ROAD OR RACE COURSE ROAD, LEFT INTO KOEBERG ROAD, VIA CAMBRIDGE TAXI RANK, PROCEED ALONG KOEBERG ROAD, LEFT INTO CORONATION ROAD, RIGHT INTO STATION ROAD, TO MAITLAND RAILWAY STATION.  
358 MAITLAND - KILLARNEY

FROM TAXI RANK MAITLAND RAILWAY STATION, RIGHT INTO STATION ROAD, LEFT INTO CORONATION ROAD, RIGHT INTO KOEBERG ROAD, ALONG KOEBERG ROAD TO KILLARNEY AND RETURN ALONG THE SAME ROUTE.  
414 MAITLAND - CAPE TOWN

FROM TAXI RANK IN MAITLAND, RIGHT INTO STATION ROAD, LEFT INTO VOORTREKKER ROAD, ALONG VOORTREKKER ROAD, AROUND CIRCLE, RIGHT INTO ALBERT ROAD, ALONG ALBERT ROAD, INTO NEW MARKET STREET, LEFT INTO RUSSELL ROAD, RIGHT INTO SIR LOWRY ROAD, RIGHT INTO OSWALD PIROW ROAD, LEFT INTO TOP DECK CAPE TOWN RAILWAY STATION CAPE TOWN AND RETURN ALONG THE SAME ROUTE.  
415 MAITLAND - KILLARNEY GARDENS

FROM TAXI RANK IN MAITLAND, RIGHT INTO STATION ROAD, LEFT INTO CORONATION ROAD, RIGHT INTO KOEBERG ROAD, ALONG KOEBERG ROAD, INTO POTSDAM ROAD, RIGHT INTO KILLARNEY AVE KILLARNEY AND RETURN ALONG THE SAME ROUTE.

OP.5536482. (2) SIBIZO MZIWENKOSI M ID NO 6907245723085. (3) DISTRICT: SIMONSTAD. POSTAL ADDRESS: 3011 MASONWABE STREET, MASI PHUMELELE, FISH HOEK, 0000 C/O MASITA P O BOX 43756, FISH HOEK, 7974. (4) NEW APPLICATION. (5) 1 X 16 PASSENGERS. (6) THE CONVEYANCE OF TAXI PASSENGERS. (7) AUTHORITY:  
MASIPHUMELELE TAXI RANK - JOHANNESBURG

FROM POLEKA ROAD LEFT INTO KOMMETJIE ROAD LEFT INTO MAIN ROAD FISH HOEK TO MUIZENBERG MAIN ROAD RIGHT INTO R310, MUIZENBERG LEFT PRINCE GEORGE DRIVE ONTO M5 RIGHT INTO N1 TO BEAUFORT WEST RIGHT INTO R61 TO ABERDEEN INTO N9 TO GRAAFF REINET TO R56 FROM R56 INTO N2 TOWARDS TO DURBAN, PIETERMARITZBURG BACK TO THE SAME ROUTE MASIPHUMELELE.  
MASIPHUMELELE TAXI RANK - JOHANNESBURG

FROM POLEKA ROAD LEFT INTO KOMMETJIE ROAD LEFT INTO MAIN ROAD FISH HOEK TO MUIZENBERG MAIN ROAD RIGHT INTO R310, MUIZENBERG LEFT PRINCE GEORGE DRIVE ONTO M5 RIGHT INTO N1 TO BEAUFORT WEST RIGHT INTO R61 TO ABERDEEN INTO N9 TO GRAAFF REINET TO CRADOCK, COOKHOUSE, ALICE, P.E, FORT BEAUFORT, UMTATA, IDUTYWA, CALA, ENGCOCO, NQAMAKWE, BUTTERWORTH, TSOLO, MT FRERE, MOUNT AYLIF BACK TO THE SAME ROUTE MASIPHUMELELE.  
DEPARTURE POINT: MASIPHUMELELE TAXI RANK  
DESTINATION: JOHANNESBURG



FROM POKELA ROAD LEFT IN KOMMETJIE ROAD, LEFT INTO MAIN ROAD FISH HOEK MAIN, LEFT INTO PRINCE GEORGE DRIVE ONTO M5, RIGHT INTO N1 TO BEAUFORT WEST TO THREE SISTERS, RICHMOND, HANOVER, COLESBERG, ALI WAL NORTH, BLOEMFONTEIN, KLERKSDORP, BURGERSDORP, KIMBERLEY, STERKSPRUIT, HERSHELL, LADY GREY, WELKOM, LADYSMITH, MAFIKENG, KING WILLIAMSTOWN, MATATIELE, MT FLETCHER, LADY FRERE, COFIMVABA, QUEENSTOWN, TARKASTAD, CRADOCK, KWAZULU-NATAL, BENONI, UMANZI, MTOTI, SHARPSTEN, MZIMKHULU, ULUNDI, N10 PORT SHEPSTONE, UMTATA, TSOLO, QUMBU, MIDDLEBURG, STEYNSBURG, MOLTEENO, DORDRECHT, INDWE, ELLIOT, UGIE, MACLEAR, KNYSNA, GEORGE, SWELLEN DAM, OUDTSHOORN, RIVERSDAL, CALEDON. BACK TO THE SAME ROUTE MASIPHUMELELE.

OP.5536528. (2) VARA BRIAN SAKHIWO BS ID NO 7102285833080. (3) DISTRICT: RADIUS. POSTAL ADDRESS: I 315, DIKINYEKA SQUARE, KHAYELITSHA, 7784 C/O CODETA - KHAYELITSHA CODETA KUWAIT RANK, SOLOMON, TSHUKU AVE; TRUST FUND OFFICE, SITE C; KHAYELITSHA, 7784. (4) NEW APPLICATION. (5) 1 X 18 PASSENGERS. (6) THE CONVEYANCE OF OTHER. (7) AUTHORITY: ORGANISED PARTIES

FROM PICKUP POINTS WITHIN 30 KM RADIUS FROM THE PLACE OF BUSINESS TO THE POINTS WITHIN THE REPUBLIC OF SOUTH AFRICA AND RETURN.

OP.5536626. (2) SUNLINER TOURS CC ID NO 963351823. POSTAL ADDRESS: P O BOX 24653, LANSLOWNE, CAPE TOWN, 7779. (4) TRANSFER OF PERMIT, PERMIT NO. 516642/2 FROM FIRFIREY MOHAMED SALIE ADAM MSA (10 X PASSENGERS, DISTRICT: GANYESA). (7) AUTHORITY AS IN LAST MENTIONED PERMIT(S).

OP.5536634. (2) BOUNDLESS JOURNEY CC ID NO 200305673123. (3) DISTRICT: RADIUS. POSTAL ADDRESS: PO BOX 3618, SOMERSET WEST, SOMERSET WEST, 7129 C/O G C MALUKA & ASSOCIATES POSBUS 839, BELLVILLE, 7530. (4) NEW APPLICATION. (5) 1 X 8 PASSENGERS. (6) THE CONVEYANCE OF TOURISTS. (7) AUTHORITY:

1. FROM PICK UP POINTS SITUATED WITHIN A RADIUS OF 100 KM FROM PLACE OF BUSINESS AT 18 LOURENSFORD ROAD SOMERSET WEST TO POINTS SITUATED WITHIN THE WESTERN CAPE PROVINCE AND EASTERN CAPE PROVINCE AND RETURN.
2. FROM CAPE TOWN INTERNATIONAL AIRPORT TO PLACES OF ACCOMODATION SITUATED WITHIN A RADIUS OF 100 KM FROM PLACE OF BUSINESS AT 18 LOURENSFORD ROAD SOMERSET WEST, AND TO PLACES WITHIN THE WESTERN CAPE PROVINCE AND EASTERN CAPE PROVINCE AND RETURN..

OP.5536724. (2) ARENSE RIDIWAAN ID NO 6804175097087. (3) DISTRICT: WYNBERG. POSTAL ADDRESS: 28 HYDRANGEA STREET, KALKSTEENFONTEIN, KALKSTEENFONTEIN, 7764. (4) NEW APPLICATION. (5) 1 X 16 PASSENGERS. (6) THE CONVEYANCE OF TAXI PASSENGERS. (7) AUTHORITY: 21 BONTEHEUWEL - MOWBRAY

FROM TAXI RANK AT BONTEHEUWEL CIVIC CENTRE IN BLUEGUM STREET BONTEHEUWEL, RIGHT INTO JAKKALSVLEI ROAD, RIGHT INTO BONTEHEUWEL AVE, ALONG BONTEHEUWEL AVE, LEFT INTO BLUEGUM STREET, RIGHT INTO VANGUARD DRIVE, ALONG VANGUARD DRIVE, RIGHT INTO KLIPFONTEIN ROAD, WHICH BECOMES DURBAN ROAD TO TAXI RANK AT MOWBRAY AND RETURN ALONG THE SAME ROUTE.

OP.5536726. (2) NYWEBENI KHAYELETHU K ID NO 6806175601081. (3) DISTRICT: HERMANUS. POSTAL ADDRESS: NO 756 1 LISA STREET, ZWELIHLE, HERMANUS, 7200. (4) NEW APPLICATION. (5) 1 X 16 PASSENGERS. (6) THE CONVEYANCE OF ORGANISED PARTIES. (7) AUTHORITY: HERMANUS - WESTERN CAPE

FROM WITHIN HERMANUS TO POINTS SITUATED WITHIN THE WESTERN CAPE AND RETURN THE SAME ROUTE.  
HERMANUS - EASTERN CAPE

FROM HERMANUS TO WITHIN THE POINTS SITUATED IN THE EASTERN CAPE AND RETURN WITH THE SAME ROUTE.

OP.5536732. (2) RAHN HELGA MARGARETE SABINE T/A MOSAIC T HMS ID NO 5808110159184. (3) DISTRICT: BELLVILLE. POSTAL ADDRESS: PO BOX 15239, PANORAMA, PANORAMA, 7506. (4) NEW APPLICATION. (5) 1 X 7 PASSENGERS. (6) THE CONVEYANCE OF TOURISTS. (7) AUTHORITY: PICK UP POINTS WITHIN A RADIUS OF 100KM FROM PLACE OF OFFICE (5 CERES ROAD, PANORAMA) TO VARIOUS POINTS IN THE WESTERN AND EASTERN CAPE AND RETURN.

OP.5536823. (2) NOTSHE TRANSPORT SERVICES D ID NO 200406683023. (3) DISTRICT: WYNBERG. POSTAL ADDRESS: 11 SINAGOGO CRESCENT, ILITHA PARK, KHAYELITSHA, 7784. (4) NEW APPLICATION. (5) 1 X 23 PASSENGERS. (6) THE CONVEYANCE OF PERSONS ON A PARTICULAR BUS ROUTE. (7) AUTHORITY: JOE GOABI - IDUTYWA

DEPORT JOE GQABI VIA LANGA VIA PAARL VIA WORCESTER VIA BEAUFORT WEST VIA GRAAFF REINET VIA QUEENSTOWN VIA COFIMBABA VIA TSOMO VIA NGQAMAKHWE VIA BUTTERWORTH INTO IDUTYWA AND RETURN SAME ROUTE.  
ALTERNATIVELY FROM GRAAF VIA PEARSTON, BEDFORD, ADELAIDE, FORT BEAUFORT, ALICE, KEISKAMMAHOEK, KING WILLIAM'S TOWN, EAST LONDON AND RETURN.  
JOE GQABI - UMTATA

DEPORT JOE GQABI VIA LANGA VIA PAARL VIA WORCESTER VIA BEAUFORT VIA GRAAF REINET VIA QUEENSTOWN VIA COFIMVABA VIA NGCOBO VIA BAZIYA INTO UMTATA AND RETURN SAME ROUTE.

OP.5536828. (2) MDODA HITLER M ID NO 4207215340081. (3) DISTRICT: WYNBERG. POSTAL ADDRESS: A76 ZODIAC STREET, KHAYELITSHA, KHAYELITSHA, 7764. (4) NEW APPLICATION. (5) 1 X 22 PASSENGERS. (6) THE CONVEYANCE OF PERSONS ON A PARTICULAR BUS ROUTE. (7) AUTHORITY:  
JOE GQABI - UMTATA

FROM JOE GQABI, R300, N1 TOWARDS WORCESTER, PAARL, DEDOORNS, TOUWSRIVER, LAINGSBURG, BEAUFORT WEST VIA ABERDEEN, GRAAF REINET, CRADOCK, TARKASTAD, QUEENSTOWN, COFIMVABA, TSOMO, ENGCOCO, UMTATA AND BACK SAME ROUTE IN REVERSE DIRECTION.  
JOE GQABI - DURBAN

FOLLOW ROUTE 1 FROM BEAUFORT WEST ALONG THE N1 VIA THREE SISTERS, RICHMOND, RIGHT ALONG THE N10 AT HANOVER TO MIDDELBURG, ALONG MEINTJIES STR, LEFT LOOP, LEFT VAN REENEN, RIGHT CHURCH, LEFT JUBILEE, THEN ALONG THE R56 VIA STEYNSBURG, MOLTEÑO, DORDRECHT, INDWE, ELLIOT, UGIE, MACLEAR, RIGHT ALONG THE R396 VIA TSOLO, THEN LEFT ALONG THE R56 TO KOKSTAD, UMTATA, UMZIMKULU, DURBAN AND THEN BACK THE SAME ROUTE IN REVERSE.

OP.5536830. (2) MAJALI AUBREY MKHULULI AM ID NO 6801055972082. (3) DISTRICT: WYNBERG. POSTAL ADDRESS: B 61 B SITE C, KHAYELITSHA, 7784, 7784. (4) NEW APPLICATION. (5) 1 X 10 PASSENGERS. (6) THE CONVEYANCE OF ORGANISED PARTIES. (7) AUTHORITY:  
SITE C, TURN INTO N2 ON ROUTE TO JOIN R300 PROCEED TO N1 VIA WORCESTER, DE DOORNS, TOUWSRIVER INTO BEAUFORT WEST, LAINGSBURG VIA ABERDEEN, GRAAFF REINET, CRADOCK, QUEENSTOWN, COFIMVABA, ENGCOCO, UMTATA & SURROUNDING AREAS WITHIN THE RADIUS OF 25KM FROM MAIN ROAD. THIS IS FOR THE PURPOSE OF REACHING THE HOMESTEAD AND PICKING UP. IT WILL RETURN ON THE SAME ROUTE TO CAPE TOWN.  
FROM PINELANDS VIA N2 SOMERSET WEST, GRABOUW, CALEDON, RIVERSONDEREND, HEIDELBERG, RIVERSDALE, ALBERTINIA, MOSSELBAY, GEORGE, KNYSNA, PLETTENBERG BAY, TSITSIKAMA, HUMANSDORP, PORT ELIZABETH & BACK THE SAME ROUTE ON REVERSE DIRECTION.

OP.5536840. (2) ANDERSON AJ AJ ID NO 6609135115089. (3) DISTRICT: SIMONSTAD. POSTAL ADDRESS: 3 NEPTUNE STREET, HOUT BAY, HOUTBAY, 7806 C/O MISS D MILLER SUITE 156, PRIVATE BAG X 103, NI CITY, 7460. (4) NEW APPLICATION. (5) 2 X 18 PASSENGERS. (6) THE CONVEYANCE OF OTHER. (7) AUTHORITY:  
FROM PLACE BUSINESS SITUATED AT 3 NEPTUNE WAY HOUT BAY TO PICK UP POINT WITHIN THE WESTERN CAPE TO PLACES WITHIN THE WESTERN CAPE AND RETURN.  
FROM PICK UP POINTS WITHIN A RADIUS OF 50KMS FROM PLACE OF BUSINESS SITUATED AT 3 NEPTUNE STREET HOUT BAY TO POINTS WITHIN THE RSA AND RETURN.

OP.5536852. (2) KHETELO E N EN ID NO 6002245773080. (3) DISTRICT: BELLVILLE. POSTAL ADDRESS: 4166 SONTSEWU STREET, OLD CROSS ROADS, NYANGA, 7750 C/O CATA - LONG DISTANCE 241 VOORTREKKER ROAD, PROTEA TOYOTA BUILDING, BELLVILLE, 7530. (4) NEW APPLICATION. (5) 1 X 16 PASSENGERS. (6) THE CONVEYANCE OF TAXI PASSENGERS. (7) AUTHORITY:  
2. BELLVILLE - NYANGA

FROM TAXI RANK AT BELLVILLE, RIGHT INTO CHARL MALAN STREET, RIGHT INTO BELRAIL ROAD, RIGHT INTO MODDERDAM ROAD, LEFT INTO BORCHARDS QUARRY ROAD, RIGHT INTO NY 108, LEFT INTO OWEN ROAD, LEFT INTO MILLERS ROAD, RIGHT INTO ZWELITSHA DRIVE, RIGHT INTO SITHANDATHU ROAD TO NYANGA TAXI RANK AND RETURN ALONG THE SAME ROUTE.  
4. BELLVILLE - MOWBRAY

FROM THE TAXI RANK AT BELLVILLE, RIGHT INTO CHARL MALAN STREET, RIGHT INTO BELRAIL ROAD, RIGHT INTO MODDERDAM ROAD WHICH BECOMES DUINEFONTEIN ROAD, RIGHT INTO KLIPFONTEIN ROAD, ALONG KLIPFONTEIN ROAD WHICH BECOMES DURBAN ROAD TO TAXI RANK AT MOWBRAY RAILWAY STATION AND RETURN ALONG THE SAME ROUTE.  
F77 BELLVILLE - MITCHELLS PLAIN

FROM TAXI RANK IN BELLVILLE, INTO CHARL MALAN STREET, RIGHT INTO VOORTREKKER ROAD, RIGHT INTO R300, ALONG R300, LEFT INTO AZ BERMAN ROAD,

RIGHT INTO IMPERIAL ROAD, RIGHT INTO FIRST AVENUE TO MITCHELLS PLAIN TAXI RANK MITCHELLS PLAIN AND RETURN ALONG THE SAME ROUTE.  
H56 BELLVILLE - HERMANUS

VANAF HUURMOTORSTAANPLEK TE BELLVILLE, CHARL MALANSTRAAT REGS IN VOORTREKKERSTRAAT, REGS IN R300 LINKS N2, GAAN VOORT OP N2 NA SOMERSET WES, GRABOUW, BOTRIVIER LINKS IN HAWSTON, ZWELIHLE NA HERMANUS  
HUURMOTORSTAANPLEK EN TERUG.  
H57 BELLVILLE - WORCESTER

VANAF HUURMOTORSTAANPLEK TE BELLVILLE, LINKS IN CHARL MALANSTRAAT REGS IN VOORTREKKERSTRAAT, LINKS IN R300, KUILSRIVIER SNELWEG REGS N1 VERBY PAARL TOT BY EERSTE ROBOT BY WORCESTER WAAR REGS GEDRAAI WORD IN BRANDWAGHTWEG, LANGS RABIELAAN, LINKS IN TULBAGHSTRAAT TOT BY HUURMOTORSTAANPLEK TE HOEK VAN BARING EN TULBAGHSTRATE TE WORCESTER EN TERUG.  
BELLVILLE - GUGULETU  
BELLVILLE - LANGA  
BELLVILLE - SAMORA  
BELLVILLE - DELFT

OP.5536855. (2) YABO GABY G ID NO 6607045599087. (3) DISTRICT: BELLVILLE. POSTAL ADDRESS: 22 5TH AVENUE, FISANTEKRAAL, DURBANVILLE, 7550 C/O CATA - LONG DISTANCE 241 VOORTREKKER ROAD, PROTEA TOYOTA BUILDING, BELLVILLE, 7530. (4) NEW APPLICATION. (5) 1 X 16 PASSENGERS. (6) THE CONVEYANCE OF TAXI PASSENGERS. (7) AUTHORITY:  
BELLVILLE - MOWBRAY

FROM BELLVILLE TAXI INTERCHANGE TURN RIGHT INTO BELLRAIL ROAD, RIGHT INTO MODDERDAM ROAD, ALONG MODDERDAM ROAD, TURN RIGHT INTO KLIPFONTEIN ROAD, ATHLONE, REDCROSS HOSP, INTO MOWBRAY TAXI RANK AND RETURN ALONG THE SAME ROUTE.

OP.5536862. (2) CLOETE THEODORE FRANKLIN GEORGE TFG ID NO 6103285101081. (3) DISTRICT: RADIUS. POSTAL ADDRESS: 2 DE LA HAYE AVE, DE LA HAYE ESTATE, BELLVILLE, 7530 C/O MR B I MISKEY P.O. BOX 5577, TYGERVALLEY, 7530. (4) NEW APPLICATION. (5) 1 X 15 PASSENGERS. (6) THE CONVEYANCE OF TAXI PASSENGERS. (7) AUTHORITY:  
1. CHARTER SERVICE:

FROM POINTS SITUATED WITHIN A RADIUS OF 60 KM FROM HOLDERS PLACE OF BUSINESS SITUATED AT 2 DE LA HAYE AVENUE, DE LA HAYE ESTATE, BELLVILLE TO POINTS SITUATED WITHIN THE BOUNDARIES OF THE REPUBLIC OF SOUTH AFRICA AND RETURN.

## 2. SCHOLARS:

FROM THEIR RESIDENCES SITUATED WITHIN A RADIUS OF 60 KM FROM HOLDERS PLACE OF BUSINESS SITUATED AT 2 DE LA HAYE AVENUE, DE LA HAYE ESTATE, BELLVILLE TO THE SCHOOLS THAT THEY ATTEND SITUATED WITHIN A RADIUS OF 60 KM FROM HOLDERS PLACE OF BUSINESS SITUATED AT 2 DE LA HAYE AVENUE, DE LA HAYE ESTATE BELLVILLE AND RETURN.

## 3. STAFF IN THE EMPLOYMENT OF INDIGO COSMETICS:

FROM THEIR RESIDENCES SITUATED WITHIN A RADIUS OF 50 KM FROM HOLDERS PLACE OF BUSINESS SITUATED AT 2 DE LA HAYE AVENUE, DE LA HAYE ESTATE, BELLVILLE TO THE PREMISES OF INDIGO COSMETICS SITUATED AT EVANS AVENUE, EPPING AND RETURN.

TIMETABLE:	DEPART RESIDENCES	DEPART FACTORY
	4:30	6:05
	12:00	14:00
	18:00	20:00
	21:00	23:00

## ADDITIONAL TRIPS IN THE CASE OF EMERGENCIES.

OP.5536874. (2) YASO MKULULI COLWARD MC ID NO 6204065661086. (3) DISTRICT: PAARL. POSTAL ADDRESS: T97, MBEKWENI, PAARL, 7626. (4) NEW APPLICATION. (5) 1 X 14 PASSENGERS. (6) THE CONVEYANCE OF TAXI PASSENGERS. (7) AUTHORITY:  
MBEKWENI - PAARL MALL

FROM RANK LEFT WITH MOHAJANI STREET, LEFT WITH MADIKANE STREET, RIGHT WITH SAND STREET, RIGHT WITH JAN VAN RIEBEECK DRIVE, PROCEED TO TRAFFIC CIRCLE WITH PARYS ROAD, RIGHT WITH ABORETUM AVENUE AT CIRCLE, LEFT TO ENTRANCE OF MALL TO PARKING LOT ON EASTLY SIDE OF MALL BULDING AND RETURN VIA THE SAME ROUTE.

MBEKWENI - PAARL MALL

FROM RANK, LEFT WITH MOHAJANI STREET, LEFT WITH MADIKANE STREET, RIGHT WITH



SAND STREET, RIGHT TO JAN VAN RIEBEECK DRIVE, RIGHT WITH JAN VAN RIEBEECK DRIVE, RIGHT WITH OOSBOSCH STREET, LEFT WITH BERGRIVER BOULEVARD, LEFT WITH CECILIA STREET TO TRAFFIC CIRCLE, LEFT TO MALL ENTRANCE TO PARKING LOT ON EASTLY SIDE OF MALL BUILDING AND RETURN VIA SAME ROUTE.

OP.5536877. (2) SKOTHA ZUKILE LEONARD ZL ID NO 6407065525082. (3) DISTRICT: PAARL. POSTAL ADDRESS: D215 MPHAKALA STREET, MBEKWENI TOWNSHIP, P O MBEKWENI, 7626. (4) NEW APPLICATION. (5) 1 X 16 PASSENGERS. (6) THE CONVEYANCE OF TAXI PASSENGERS. (7) AUTHORITY: MBEKWENI - MALL

FROM RANK LEFT WITH MOHAJANI STREET, LEFT WITH MADIKANI STREET, RIGHT WITH SAND STREET, RIGHT WITH JAN VAN RIEBEECK DRIVE PROCEED TO TRAFFIC CIRCLE LEFT WITH PARYS ROAD, RIGHT WITH ABORETUM AVENUE AT CIRCLE, LEFT TO ENTRANCE OF MALL TO PARKING LOT ON EASTLY SIDE OF MALL BUILDING AND RETURN VIA THE SAME ROUTE.  
MBEKWENI - MALL

FROM RANK LEFT WITH MOHAJANI STREET, LEFT WITH MADIKANI STREET, RIGHT WITH SAND STREET, RIGHT TO JAN VAN RIEBEECK DRIVE, RIGHT WITH JAN VAN RIEBEECK DRIVE, RIGHT WITH OOSBOSCH STREET, LEFT WITH BERGRIVER BOULEVARD, LEFT WITH CECILIA STREET TO TRAFFIC CIRCLE, LEFT TO MALL ENTRANCE TO PARKING LOT ON EASTLY SIDE OF MALL BUILDING AND RETURN VIA SAME ROUTE.

OP.5536883. (2) TAKATAYO NKOSI PHENDULE MANKOSI NPM ID NO 6501045805083. (3) DISTRICT: PAARL. POSTAL ADDRESS: 36 FREEDOM STREET, WELLINGTON, PAARL, 7655. (4) NEW APPLICATION. (5) 1 X 15 PASSENGERS. (6) THE CONVEYANCE OF TAXI PASSENGERS. (7) AUTHORITY: 1. MBEKWENI - MALL

FROM RANK LEFT WITH MOHAJANI STREET, LEFT WITH MADIKANI STREET, RIGHT WITH SAND STREET, RIGHT WITH JAN VAN RIEBEECK DRIVE PROCEED TO TRAFFIC CIRCLE LEFT WITH PARYS ROAD, RIGHT WITH ABORETUM AVENUE AT CIRCLE, LEFT TO ENTRANCE OF MALL TO PARKING LOT ON EASTLY SIDE OF MALL BUILDING AND RETURN VIA THE SAME ROUTE.  
2. MBEKWENI - MALL

FROM RANK LEFT WITH MOHAJANI STREET, LEFT WITH MADIKANI STREET, RIGHT WITH SAND STREET, RIGHT TO JAN VAN RIEBEECK DRIVE, RIGHT WITH JAN VAN RIEBEECK DRIVE, RIGHT WITH OOSBOSCH STREET, LEFT WITH BERGRIVER BOULEVARD, LEFT WITH CECILIA STREET TO TRAFFIC CIRCLE, LEFT TO MALL ENTRANCE TO PARKING LOT ON EASTLY SIDE OF MALL BUILDING AND RETURN VIA THE SAME ROUTE.

OP.5536910. (2) THEART THEO T ID NO 5810245037087. (3) DISTRICT: RADIUS. POSTAL ADDRESS: PO BOX 4235, TYGERVALE, TYGERVALE, 7536. (4) NEW APPLICATION. (5) 1 X 10 PASSENGERS. (6) THE CONVEYANCE OF TOURISTS. (7) AUTHORITY: FROM PICK UP POINTS WITHIN A RADIUS OF 100 KM FROM PLACE OF BUSINESS SITUATED AT 39 GLADSTONE AVENUE BOSTON, BELLVILLE TO POINTS WITHIN THE WESTERN CAPE AND RETURN.

OP.5536914. (2) QUICKELBERGE ANTONY CHARLES AC ID NO 6105315047085. (3) DISTRICT: RADIUS. POSTAL ADDRESS: 37 TRUTER STREET, ROBERTSON, ROBERTSON, 6735. (4) NEW APPLICATION. (5) 1 X 50 PASSENGERS. (6) THE CONVEYANCE OF TOURISTS. (7) AUTHORITY: FROM PICK UP POINTS WITHIN A RADIUS OF 500 KM FROM PLACE OF BUSINESS SITUATED AT 37 TRUTER STREET ROBERTSON TO POINTS WITHIN THE RSA AND RETURN. ROBERTSON - ROBERTSON

FROM INFORMATION CENTRE IN ROBERTSON TO WINE FARMS SEVERAL WINE FARMS WILL BE VISITED AND THEN TO BONNIEVALE - FROM THERE TO MONTAGUE TO VISIT WINE FARMS AND HISTORICAL BUILDINGS THEN AFTER THAT TO ASHTON AND BACK TO ROBERTSON ALSO VISITING WINE FARMS AND HISTORICAL BUILDINGS.  
ROBERTSON - ROBERTSON

VISIT ALL THE TOURISTS SITES ON THE ROUTE 62 CREATING JOBS FOR FARM WORKERS AND BUSINESSES ON THE WAY ROBERTSON, BONNIEVALE, MONTAGUE AND ASHTON BACK TO ROBERTSON.

OP.5536923. (2) TWALINGA ISHMAIL I ID NO 7401035838088. (3) DISTRICT: KUILSRIVIER. POSTAL ADDRESS: 69 IVOOR HOUT STREET, DELFT SOUTH, 7100. (4) NEW APPLICATION. (5) 1 X 16 PASSENGERS. (6) THE CONVEYANCE OF TAXI PASSENGERS. (7) AUTHORITY: FROM DELFT SOUTH THE FIRST MENO IN DELFT MAIN ROAD PROCEED STRAIGHT THEN TURN IN LAIDEN MAIN ROAD TO SEVEN ELEVEN AT THE TRAFFIC CIRCLE TURN LEFT TO JOIN DELFT MAIN ROAD PROCEED WITH DELFT MAIN ROAD TO STELLENBOSCH ROAD AT THE ROBOTS TURN LEFT TO JOIN MODDERDAM ROAD, PROCEED STRAIGHT INTO MODDERDAM THEN TURN RIGHT AT THE ROBOTS TO JOIN VALHALLA DRIVE PROCEED

STRAIGHT TO EPPING 2 AND TURN LEFT INTO CARVIAR STREET DOWN TO BONTEHEUWEL RAILWAY STATION PROCEED STRAIGHT TO EPPING 1 BACK WITH THE SAME ROUTE.

OP.5536924. (2) NTABENI MZUKISI M ID NO 7012295652083. (3) DISTRICT: KUILSRIVIER. POSTAL ADDRESS: HOUSE 43206, MACASSAR, KHAYELITSHA, 7784. (4) NEW APPLICATION. (5) 1 X 15 PASSENGERS. (6) THE CONVEYANCE OF TAXI PASSENGERS. (7) AUTHORITY: FROM DELFT SOUTH, THE FIRST MANGO PROCEED STRAIGHT INTO DELFT MAIN ROAD, AT THE POLICE STATION TURN LEFT IN LAIDEN ROAD TURN LEFT INTO DELFT MAIN ROAD PROCEED STRAIGHT AT THE ROBOTS TURN LEFT TO JOIN STELLENBOSCH ROAD AT THE ROBOTS TURN LEFT TO JOIN MODDERDAM ROAD PROCEED STRAIGHT INTO MODDERDAM ROAD THEN TURN RIGHT AT THE ROBOTS TO JOIN VALHALLA DRIVE PROCEED STRAIGHT TO EPPING 2 AND TURN LEFT INTO CARVIAR STREET DOWN TO BONTEHEUWEL RAILWAY STATION PROCEED STRAIGHT TO EPPING 1. BACK WITH THE SAME ROUTE.

OP.5536925. (2) NTWANAMBI MKHUSELI M ID NO 7304045710083. (3) DISTRICT: KUILSRIVIER. POSTAL ADDRESS: 9253 OUHOUT, DELFT SOUTH, DELFT SOUTH, 7100. (4) NEW APPLICATION. (5) 1 X 15 PASSENGERS. (6) THE CONVEYANCE OF TAXI PASSENGERS. (7) AUTHORITY: FROM SUBURBAN DOWN TO DELFT MAIN ROAD, LEFT INTO LAIDEN PARK INTO A TRAFFIC CIRCLE TURN LEFT INTO SEVEN ELEVEN TO JOIN DELFT MAIN ROAD, PROCEED STRAIGHT TO JOIN STELLENBOSCH ROAD. AT THE ROBOTS TURN LEFT TO JOIN MODDERDAM ROAD PROCEED STRAIGHT INTO MODDERDAM ROAD THEN TURN RIGHT AT THE ROBOTS TO JOIN VALHALLA DRIVE, PROCEED STRAIGHT TO EPPING 2 AND TURN LEFT INTO CARVIAR STREET DOWN TO BONTEHEUWEL RAILWAY STATION, PROCEED STRAIGHT TO EPPING 1 BACK WITH THE SAME ROUTE.

OP.5536937. (2) KLAASEN BOOI B ID NO 7605165196089. (3) DISTRICT: WORCESTER. POSTAL ADDRESS: POSBUS 290, DE DOORNS, 6875. (4) NEW APPLICATION. (5) 1 X 8 PASSENGERS. (6) THE CONVEYANCE OF TAXI PASSENGERS. (7) AUTHORITY: VANAF PUNTE GELEE BINNE DE DOORNS NA PUNTE BINNE 'N RADIUS VAN 20 KILOMETER BINNE DIE MUNISIPALITEIT GEBIED VAN DE DOORNS EN TERUG. VANAF STAANPLEK BY ONE PRICE STORE, RETIEFSTRAAT, DE DOORNS, DRAAI REGS IN STASIEWEG, DRAAI REGS IN VOORTREKKERWEG, RY REGUIT AAN NA PLASE GELEE IN VOORTREKKERWEG TOT WAAR VOORTREKKERWEG AANSLUIT BY M.R.303 PAD REGUIT AAN TOT IN DIE BO- VALLEI EN TERUG TOT BY STAANPLEK. VANAF STAANPLEK BY ONE PRICE STORE, RETIEFSTRAAT, DE DOORNS, DRAAI REGS IN STASIEWEG, DRAAI REGS IN VOORTREKKERWEG, DRAAI LINKS BY MALHERBESTRAAT IN DIE (D.R. 1438) ORCHARDPAD, DRAAI REGS BY DIE (D.R. 1435) ORCHARD / SANDHILLSPAD NA PLASE NABY GELE DAARDIE TWEË PAAIE EN TERUG TOT BY STAANPLEK BY ONE PRICE STORE, DE DOORNS.

OP.5536946. (2) ADAMS MARTHINUS DANIEL MD ID NO 4602085084084. (3) DISTRICT: RADIUS. POSTAL ADDRESS: 14 RUIMTE ROAD, MANENBERG, 7764. (4) NEW APPLICATION. (5) 1 X 5 PASSENGERS. (6) THE CONVEYANCE OF OTHER. (7) AUTHORITY: CENTRAL 35 RADIUS CENTRAL AREA 35 KM RADIUS AND BACK.

OP.5536947. (2) MAVANGWANA ZINCAMILE Z ID NO 6211045872089. (3) DISTRICT: WYNBERG. POSTAL ADDRESS: 19484 LONJA STREET, NOMZAMO, STRAND, 7140 C/O H.M. MBEWU 35312 LUMA STREET, HARARE, KHAYELITSHA, 7784. (4) NEW APPLICATION. (5) 1 X 26 PASSENGERS. (6) THE CONVEYANCE OF PERSONS ON A PARTICULAR BUS ROUTE. (7) AUTHORITY: JOE GQABI - UMTATA

FROM JOE GQABI, R300, N1 TOWARDS WORCESTER, PAARL, DE DOORNS, TOUWSRIVER, LEEUGAMKA, LAINGSBURG, ALONG N1 TO BEAUFORT WEST INTO DONKIN STR, TURN RIGHT INTO VOORTREKKER RD WHICH BECOMES R61 TO GRAAFF REINET, CRADOCK, TARKASTAD, ALONG R61 TO UMTATA, UMZIMKHULU AND BACK THE SAME ROUTE. JOE GQABI - UMTATA

FOLLOW ROUTE 1 TO BEAUFORT WEST FROM BEAUFORT WEST ALONG N1 VIA THREE SISTERS AND RICHMOND, RIGHT ALONG THE N10 AT HANOVER TO MIDDLEBURG, THEN ALONG THE R56 VIA STEYNSBURG, MOLTEÑO, DORDRECHT, INDWE, ELLIOT UGIE, MACLEAR, RIGHT ALONG R396 VIA TSOLO, QAMATA, QUMBU, MT FRERE, MT AYLIFF TO UMTATA, KOKSTAD, DURBAN AND RETURN SAME ROUTE BACK.

OP.5536948. (2) MAVANGWANA ZINCAMILE Z ID NO 6211045872089. (3) DISTRICT: WYNBERG. POSTAL ADDRESS: 19484 LONJA STREET, NOMZAMO, STRAND, 7140. (4) NEW APPLICATION. (5) 1 X 26 PASSENGERS. (6) THE CONVEYANCE OF OTHER. (7) AUTHORITY: JOE GQABI - UMTATA

FROM JOE GQABI, R300, N1 TOWARDS WORCESTER PAARL, DE DOORNS, TOUWSRIVER, LEEU GAMKA, LAINGSBURG, ALONG N1 TO BEAUFORT WEST INTO DONKIN STR, TURN RIGHT INTO VOORTREKKER RD, WHICH BECOMES R61 TO GRAAFF REINET, CRADOCK,

TARKASTAD, ALONG R61 TO QUEENSTOWN, COFIMVABA, TSOMO, ENGCOCO, UMTATA, UMZIMKHULU AND BACK THE SAME ROUTE.  
JOE GQABI - DURBAN

EFOLLOW ROUTE 1 TO BEAUFORT WEST. FROM BEAUFORT WEST ALONG N1 VIA THREE SISTERS AND RICHMOND, RIGHT ALONG THE N10 AT HANOVER TO MIDDELBURG, THEN ALONG THE R56 VIA STEYNSBURG, MOLTEÑO, DORDRECHT, INDWE, ELLIOT, UGIE, MACLEAR, RIGHT ALONG R396 VIA TSOLO, QAMATA, QUMBU, MT FRERE, MT AYLIFF TO UMTATA, KOKSTAD, UMZIMKHULU, DURBAN AND RETURN BACK THE SAME ROUTE.

OP.5536951. (2) MADLEBE SOBANTU SELBY SS ID NO 6504285628082. (3) DISTRICT: WYNBERG. POSTAL ADDRESS: NY 61 NO 98, GUGULETHU, GUGULETHU, 7750. (4) NEW APPLICATION. (5) 1 X 22 PASSENGERS. (6) THE CONVEYANCE OF PERSONS ON A PARTICULAR BUS ROUTE. (7) AUTHORITY:  
JOE GQABI UMTATA

FROM JOE GQABI INTERCHANGE, R300 INTO N1 TOWARDS WORCESTER, PAARL, DE DOORNS, TOUWSRIVER, LAINGSBURG VIA ABERDEEN, GRAAFF REINET, CRADOCK, TARKASTAD, WHITTLESEA, QUEENSTOWN, COFIMVABA, TSOMO, NGOAMAKWE, NDABAKAZI, GCUIWA, IDUTYWA, UMTATA AND BACK THE SAME ROUTE ON RETURN JOURNEY.  
JOE GQABI - UMTATA

FOLLOW ROUTE 1 TO COFIMVABA, QHUMANCO, ENGCOCO, UMTATA AND RETURN.  
FOLLOW ROUTE 2 TO BUTTERWORTH, IDUTYWA, WILLOWVALE, ELLIOTDALE, MQANDULI, VIA DGESVILLE, UMTATA AND BACK THE SAME ROUTE.

OP.5536974. (2) KENNAWAY HOTEL PTY LTD ID NO 580411807. (3) DISTRICT: SIMONSTAD. POSTAL ADDRESS: P.O. BOX 43764, FISHOEK, 7974 C/O MARAIS MULLER+YEKISO ATTORNEYS:MR G REED P O BOX 212, MITCHELL'S PLAIN, 7785.

(4) NEW APPLICATION. (5) 1 X 5 PASSENGERS. (6) THE CONVEYANCE OF TOURISTS. (7) AUTHORITY:  
GUESTS OF THE AVENUE HOTEL -

FROM THE AVENUE HOTEL SITUATED AT NO 7, FIRST AVENUE, FISH HOEK TO POINTS SITUATED WITHIN A RADIUS OF 400 KM FROM AVENUE HOTEL AND RETURN SUBJECT TO THE CONDITION THAT:

(A) NO COMMUTER SERVICES, INTERCITY SERVICES AND INTERTOWN SERVICES OPERATED IN ACCORDANCE WITH A TIME TABLE WILL BE UNDERTAKEN BY THE HOLDER OF THIS LICENCE IN TERMS OF THIS AUTHORITY FROM ANY POINTS REFERRED TO IN THE SAID AUTHORITY TO ANY OTHER POINT REFERRED TO THEREIN.

(B) THE TOURISTS TRAVEL IN A GROUP AND THAT ALL TOURISTS COMPRISING SUCH A GROUP SHALL EMBARK AND DISEMBARK AS A GROUP AT THE SAME POINT NOTWITHSTANDING THE FACT THAT THE POINT OF EMBARKATION MAY DIFFER FROM THE POINT OF DISEMBARKATION.

(C) WHENEVER THE TOURIST ACT REQUIRES A GUIDE TO ACCOMPANY A GROUP OF TOURISTS, SUCH GUIDE BE REGISTERED AS A TOURIST GUIDE FOR THE RELEVANT GEOGRAPHICAL AREA IN WHICH THE CONVEYANCE TAKES PLACE OR BE REGISTERED AS A SPECIALIST TOURIST GUIDE APPROPRIATE TO THAT AREA; AND

(D) THE PASSENGERS MUST BE PROTECTED BY A VALID PASSENGER LIABILITY INSURANCE COVER.

(E) THE VEHICLE MUST BE FITTED WITH AIRCONDITIONING.

(F) NO SHUTTLE SERVICE TO BE OPERATED IN TERMS OF THIS AUTHORITY.

(G) THE OPERATOR CONCERNED SHALL SUBMIT TO THE OLB, CAPE TOWN THE FOLLOWING PARTICULARS EVERY 3 MONTHS GIVING THE TOTAL NUMBER OF PASSENGERS PER TRIP TO A DESTINATION.

OP.5536975. (2) KENNAWAY HOTEL PTY LTD ID NO 580411807. (3) DISTRICT: SIMONSTAD. POSTAL ADDRESS: P.O. BOX 43764, FISHOEK, 7974 C/O MARAIS MULLER+YEKISO ATTORNEYS:MR G REED P O BOX 212, MITCHELL'S PLAIN, 7785.

(4) NEW APPLICATION. (5) 1 X 8 PASSENGERS. (6) THE CONVEYANCE OF TOURISTS. (7) AUTHORITY:  
GUESTS OF THE AVENUE HOTEL -

FROM THE AVENUE HOTEL SITUATED AT NO 7, FIRST AVENUE, FISH HOEK TO POINTS SITUATED WITHIN A RADIUS OF 400 KM FROM AVENUE HOTEL AND RETURN SUBJECT TO THE CONDITION THAT:

(A) NO COMMUTER SERVICES, INTERCITY SERVICES AND INTERTOWN SERVICES OPERATED IN ACCORDANCE WITH A TIME TABLE WILL BE UNDERTAKEN BY THE HOLDER OF THIS LICENCE IN TERMS OF THIS AUTHORITY FROM ANY POINTS REFERRED TO IN THE SAID AUTHORITY TO ANY OTHER POINT REFERRED TO THEREIN.

(B) THE TOURISTS TRAVEL IN A GROUP AND THAT ALL TOURISTS COMPRISING SUCH A GROUP SHALL EMBARK AND DISEMBARK AS A GROUP AT THE SAME POINT NOTWITHSTANDING THE FACT THAT THE POINT OF EMBARKATION MAY DIFFER FROM THE POINT OF DISEMBARKATION.



(C) WHENEVER THE TOURIST ACT REQUIRES A GUIDE TO ACCOMPANY A GROUP OF TOURISTS, SUCH GUIDE BE REGISTERED AS A TOURIST GUIDE FOR THE RELEVANT GEOGRAPHICAL AREA IN WHICH THE CONVEYANCE TAKES PLACE OR BE REGISTERED AS A SPECIALIST TOURIST GUIDE APPROPRIATE TO THAT AREA; AND

(D) THE PASSENGERS MUST BE PROTECTED BY A VALID PASSENGER LIABILITY INSURANCE COVER.

(E) THE VEHICLE MUST BE FITTED WITH AIRCONDITIONING.

(F) NO SHUTTLE SERVICE TO BE OPERATED IN TERMS OF THIS AUTHORITY.

(G) THE OPERATOR CONCERNED SHALL SUBMIT TO THE OLB, CAPE TOWN THE FOLLOWING PARTICULARS EVERY 3 MONTHS GIVING THE TOTAL NUMBER OF PASSENGERS PER TRIP TO A DESTINATION.

OP.5536987. (2) ALLIE YUSUF Y ID NO 5609125206089. (3) DISTRICT: WYNBERG. POSTAL ADDRESS: 15 CORIDOR STREET, HEIDEVELD, ATHLONE, 7764. (4) NEW APPLICATION. (5) 1 X 15 PASSENGERS. (6) THE CONVEYANCE OF TAXI PASSENGERS. (7) AUTHORITY: HEIDEVELD - CAPE TOWN

HEIDEVELD ROAD KLIPFONTEIN ROAD GATESVILLE CORN FLOWER STREET BRIDGE TOWN CORN FLOWER STREET BRIDGE TOWN DR ABDURRAGHMAN STREET KEWTON ATHLONE TERMINUS MOWBRAY SALT RIVER WOODSTOCK CAPE TOWN CAPE TOWN - HEIDEVELD

CAPE TOWN WOOD STOCK MAIN ROAD SALT RIVER MOWBRAY ATHLONE TERMINUS DR ABDURRAGHMAN STREET BRIDGE TOWN CORN FLOWER STREET BRIDGE TOWN KLIPFONTEIN ROAD GATESVILLE HEIDEVELD ROAD.

OP.5536992. (2) DREAMCATCHER 28 (PTY) LTD XK ID NO 200101371007. (3) DISTRICT: WYNBERG. POSTAL ADDRESS: NY57 NO 45, GUGULETU, GUGULETU, 7750. (4) NEW APPLICATION. (5) 1 X 22 PASSENGERS. (6) THE CONVEYANCE OF PERSONS ON A PARTICULAR BUS ROUTE. (7) AUTHORITY: ROUTE 1

FROM JOE GOABI INTERCHANGE TURN RIGHT INTO EISLEBEN ROAD CONTINUE OVER THE BRIDGE AND TURN LEFT TO ONTO R300, WHICH JOINS N1. PROCEED ALONG N1 TO WORCESTER, DE DOORNS, TOWNSRIVER, LAINGSBURG, ALONG N1 TO BEAUFORT WEST. VIA ABERDEEN, GRAAFF REINET, PEARSTON, SOMERSET EAST, COOKHOUSE, BEDFORD, ADELAIDE, FORT BEAUFORT, ALICE, KEISKAMMAHOEK, DIMBAZA, KING WILLIAM'S TOWN, ZWELITSHA, MDANTSANE TO EAST LONDON AND RETURN.

ROUTE 2

FOLLOW THE SAME ROUTE AS ROUTE 1 VIA KING WILLIAMSTOWN, BISHO, KOMGA, KEI BRIDGE, NDABAKAZI, BUTTERWORTH, IDUTYWA TO MTHATHA AND RETURN.

ROUTE 3

FOLLOW ROUTE 1 TO BEAUFORT WEST ALONG N1 INTO DONKIN STREET, TURN RIGHT INTO VOORTREKKER ROAD TO R61 TO GRAAF REINET, CRADOCK, QUEENSTOWN, COFIMVABA, TSOMO, NGCOBO TO MTHATHA AND BACK THE SAME ROUTE.

TIMETABLE FOR THE ROUTES

AS AND WHEN REQUIRED  
FARES:

-----

AS AGREED UPON THAT SET PERIOD.

OP.5536996. (2) MARCUS MOEGAMAT SEDICK MS ID NO 6306115763083. POSTAL ADDRESS: 8 REPULSE ROAD, CRAWFORD, 7764. (4) TRANSFER OF PERMIT, PERMIT NO. 507218/3 FROM MARCUS GAMAT CASSIEM GC (15 X PASSENGERS, DISTRICT: HANOVER PARK). (7) AUTHORITY AS IN LAST MENTIONED PERMIT(S).

OP.5537004. (2) ALLIE ISMAIL I ID NO 7601295049082. (3) DISTRICT: CAPE TOWN. POSTAL ADDRESS: 61 BOMARS PLACE 4TH, STREET WELCOME ESTATE, ATHLONE, 7784. (4) NEW APPLICATION. (5) 1 X 10 PASSENGERS. (6) THE CONVEYANCE OF TAXI PASSENGERS. (7) AUTHORITY: CAPE TOWN - PORT ELIZABETH

-----

THE N2 TO SWELLENDAAM LINKING UP WITH THE R323, ONTO N12 TO GEORGE FOLLOW N2 AGAIN TO KNYSNA STOPPING OF AT TSITSIKAMMA THEN STILL USING N2 TO PORT ELIZABETH ENROUTE TO ADDO ELEPHANT PARK ON RETURN WILL ALSO DO MOSSELBAY AS WELL AS HERMANUS 4 DAY TOUR.

CAPE TOWN - KOUE BOKKEVELD REGION

CAPE TOWN TO WORCESTER - HERMANUS TO KOUE BOKKEVELD REGION. ALSO DOING THE NORMAL ONE DAY ROUTES TO CAPE POINT HERMANUS, WINELANDS CITRUSDAL.

OP.5537005. (2) MANUS MERKA M ID NO 5103125117082. (3) DISTRICT:

BELLVILLE. POSTAL ADDRESS: 1 BOLIVIA WAY, MALIBU VILLAGE, BLUE DOWNS, 7100. (4) NEW APPLICATION. (5) 1 X 16 PASSENGERS. (6) THE CONVEYANCE OF TAXI PASSENGERS. (7) AUTHORITY: DELFT TO BELLVILLE

LEIDEN/DELT - BELLVILLE

\*\*\*\*\*

FROM THE TAXI-RANK IN LEIDEN-C/O LEIDEN AVE & BARKA STREET VIA LEIDEN AVE, LEFT INTO DELFT MAIN ROAD, LEFT AT STELLENBOSCH ARTERIAL ROAD, RIGHT INTO SYMPHONY WAY, VIA MODDERDAM ROAD, LEFT AT BELRAIL ROAD, LEFT INTO TRAFFIC CIRCLE INTO TAXI INTERCHANGE AND BACK VIA THE SAME ROUTE IN THE OPPOSITE DIRECTION.

MANGA STREET TAXI-RANK TO BELLVILLE: A97

\*\*\*\*\*

FROM TAXI-RANK AT 2ND MANGO STREET VIA DELFT MAIN ROAD PICKING-UP PASSENGERS ALONG THE ROUTE TRAVELLING TO BELLVILLE, PROCEED VIA DELFT MAIN-ROAD, LEFT INTO STELLENBOSCH ARTERIAL-ROAD, LEFT INTO SYMPHONY WAY, VIA MODDERDAM ROAD, LEFT AT BELRAIL ROAD, LEFT INTO TRAFFIC CIRCLE, INTO TAXI-INTERCHANGE WHERE PASSENGERS ARE OFF-LOADED AND LOADED AND TRAVEL BACK TO MANGO-STREET VIA THE SAME ROUTE.

VOORBRUG TO BELLVILLE -115

\*\*\*\*\*

FROM VOORBRUG TAXI-RANK LEFT INTO VOORBRUG ROAD AND PROCEED TILL AT TRAFFIC CIRCLE AT POLICE-STATION AND DAY-HOSPITAL, AROUND THE CIRCLE AND TURN LEFT INTO DELF-MAIN ROAD IN THE NORTH DIRECTION, LEFT AT STELLENBOSCH ARTERIAL ROAD, RIGHT INTO SYMPHONY WAY, VIA MODDERDAM ROAD, LEFT AT BELRAIL ROAD, LEFT INTO TRAFFIC CIRCLE INTO TAXI INTERCHANGE AT BELLVILLE WHERE PASSENGERS ARE OFF-LOADED AND LOADED AND RETURN VIA THE SAME ROUTE TO VOORBRUG TAXI-RANK.

THE HAGUE/ROOSENDAAL TO BELLVILLE 520

\*\*\*\*\*

FROM THE HAGUE TAXI RANK, VIA ROOSENDAAL AVE, AROUND CIRCLE AT SCORE SUPERMARKET, TURN LEFT INTO DELFT MAIN ROAD TO THE NORTHERN DIRECTION LEFT INTO STELLENBOSCH ARTERIAL, RIGHT INTO SYMPHONY WAY, VIA MODDERDAM WAY, LEFT INTO BELRAILROAD, LEFT IN TRAFFIC CIRCLE INTO TAXI INTERCHANGE AT BELLVILLE AND RETURN VIA SAME ROUTE.

OP.5537074. (2) MABANDLA LINDILE L ID NO 6302035917081. (3) DISTRICT: WYNBERG. POSTAL ADDRESS: 49 LIESBEEK CRESCENT, LEIDEN, DELFT, 7100. (4) NEW APPLICATION. (5) 1 X 16 PASSENGERS. (6) THE CONVEYANCE OF TAXI PASSENGERS. (7) AUTHORITY: NYANGA TERMINUS - MITCHELLS PLAIN

FROM NYANGA TURN LEFT INTO EMMS DRIVE TURN LEFT INTO LANSDOWNE RD TURN RIGHT INTO EISLEBEN RD ALONG EISLEBEN RD TURN LEFT INTO SYMPHONY RD TURN RIGHT INTO AZ BERMAN DR ALONG AZ BERMAN DR PROMENADE MALL TURN RIGHT INTO TOWN CENTRE AND RETURN ALONG THE SAME ROUTE.

NYANGA TERMINUS - DELFT

FROM NYANGA TURN LEFT INTO EMMS DRIVE TURN LEFT INTO LANSDOWNE RD TURN RIGHT INTO EISLEBEN LEFT INTO SYMPHONY RD RIGHT INTO STOCK ROAD SYMPHONY RD LUZUKO DELFT MAIN ROAD INTO DELFT TAXI RANK AND ALONG THE SAME ROUTE.

OP.5537085. (2) DUMILE COLLIN C ID NO 7002165467084. (3) DISTRICT: WYNBERG. POSTAL ADDRESS: P O BOX 58, GATESVILLE, 7766. (4) NEW APPLICATION. (5) 1 X 14 PASSENGERS. (6) THE CONVEYANCE OF TAXI PASSENGERS. (7) AUTHORITY: K36 GUGULETU - KILLARNEY

FROM EYONA TAXI RANK, RIGHT INTO NY1, LEFT INTO KLIPFONTEIN ROAD, RIGHT INTO DUINEFONTEIN ROD, LEFT INTO N2, RIGHT INTO VANGUARD DRIVE, RIGHT INTO VIKING WAY, LEFT INTO SHOWGROUND AVENUE AND DROP-OFF, BACK TO SHOWGROUND AVENUE, RIGHT INTO VIKING WAY, RIGHT INTO VANGUARD DRIVE, JOIN AND CONTINUE WITH N7, LEFT BOSMANS DAMWEG, LEFT INTO CENTURY AVENUE AND DROP-OFF AT RATANGA JUNCTION RETURN BACK TO CENTURY AVENUE JOIN AND PROCEED WITH MONTAGUE DRIVE, RIGHT AT KOEBERG ROAD, LEFT INTO BLAAUWBERG, PROCEED ALONG MARINE DRIVE TO MELKBOSSTRAND, PROCEED OVER THE R27, WEST COAST ROAD TO N7, RIGHT INTO N7, ALONG N7 TO POTSDAM ROAD, RIGHT INTO POTSDAM ROAD, ALONG POTSDAM ROAD TO TAXI RANK AT KILLARNEY AND RETURN FROM KILLARNEY RIGHT KOEBERG ROAD, LEFT PLATTEKLOOF ROAD, RIGHT N7 CONTINUE AND JOIN VANGUARD DRIVE, LEFT N2, LEFT DUINEFONTEIN, RIGHT NY1 LEFT NY108, RIGHT NY6, LEFT NY5, RIGHT NY78 RIGHT INTO NY3A RIGHT INTO NY1 RIGHT INTO EYONA RANK.

D16 GUGULETU - CAPE TOWN

FROM TAXI RANK AT EYONA GUGULETU, RIGHT INTO NY LEFT INTO KLIPFONTEIN ROAD, INTO DURBAN ROAD, INTO ST PETERS ROAD RIGHT INTO MAIN ROAD MOWBRAY, ALONG MAIN ROAD WHICH BECOMES VICTORIA ROAD, WHICH BECOMES SIR LOWRY ROAD RIGHT INTO OSWALD PIROW STREET, LEFT INTO TOP DECK CAPE TOWN RAILWAY STATION CAPE

## TOWN AND RETURN ALONG THE SAME ROUTE.

OP.5537086. (2) DUMILE COLLIN C ID NO 7002165467084. (3) DISTRICT: WYNBERG. POSTAL ADDRESS: P O BOX 58, GATESVILLE, 7766. (4) NEW APPLICATION. (5) 1 X 16 PASSENGERS. (6) THE CONVEYANCE OF TAXI PASSENGERS. (7) AUTHORITY: J80 GUGULETU VIA MELKBOSSTRAND - KILLARNEY

FROM EYONA RANK GUGULETU, RIGHT INTO NY1, LEFT INTO DUINEFONTEIN, LEFT INTO N2, RIGHT INTO VANGUARD DRIVE, LEFT INTO BOSMANS DAM ROAD, RIGHT INTO MONTAGUE DRIVE, RIGHT INTO KOEBERG ROAD, LEFT INTO BLAAUWBERG ROAD, RIGHT INTO MARINE DRIVE TO BLUE PETER HOTEL, BLAAUWBERG PROCEED ALONG MARINE DRIVE WHICH BECOMES OTTO DU PLESSIS DRIVE TO MELKBOSSTRAND, PROCEED OVER THE R27 WEST COST ROAD TO N7, TURN RIGHT AT N7 ALONG N7 TO POTSDAM ROAD, RIGHT INTO POTSDAM ROAD TO TAXI RANK AT KILLARNEY AND RETURN ALONG THE SAME ROUTE.

OP.5537160. (2) JAMJAM ZILINDILE Z ID NO 7001106821086. (3) DISTRICT: KUILSRIVIER. POSTAL ADDRESS: 82 ELIZABETH STREET, KALKFONTEIN, KUILSRIVER, 7580 C/O G C MALUKA & ASSOCIATES POSBUS 839, BELLVILLE, 7530. (4) NEW APPLICATION. (5) 1 X 16 PASSENGERS. (6) THE CONVEYANCE OF TAXI PASSENGERS. (7) AUTHORITY: HIGHBURY - CAPE TOWN

FROM HIGHBURY AREA TO THE BUS STOP WHERE THE TAXI AREA LOADING, RIGHT TO NOOIENSFONTEIN ROAD, RIGHT ALONG STATIN ROAD INTO THE TAXI RANK AT KUILSRIVER RAILWAY STATION.

RETURN ALONG STATION ROAD IN THE REVERSE DIRECTION RIGHT INTO NOOIENSFONTEIN ROAD, RIGHT INTO CARINUS STREET LEFT INTO TAXI RANK AT SHOPRITE KUILSRIVER. RETURN OPPOSITE DIRECTION RIGHT INTO NOOIENSFONTEIN ROAD, LEFT STRAND ROAD JOIN VOORTREKKER ROAD, RIGHT AT THE CIRCLE INTO ALBERT ROAD, RIGHT INTO SIR LOWRY ROAD RIGHT INTO OSWALD PIROW ROAD, RIGHT INTO TOP DECK CAPE TOWN RAILWAY STATION RETURN BACK THE SAME ROUTE.

OP.5537161. (2) MOSHWESHWE KGAKOLOLO MEYER KM ID NO 5805195893083. (3) DISTRICT: KUILSRIVIER. POSTAL ADDRESS: 62 ELIZABETH STREET, KALKFONTEIN, 7580. (4) NEW APPLICATION. (5) 1 X 16 PASSENGERS. (6) THE CONVEYANCE OF TAXI PASSENGERS. (7) AUTHORITY: HIGHBURY - CAPE TOWN

FROM HIGHBURY AREA TO THE BUS STOP WHERE THE TAXI ARE LOADING RIGHT TO NOOIENSFONTEIN ROAD, RIGHT ALONG STATION ROAD INTO THE TAXI RANK AT KUILSRIVER RAILWAY STATION.

RETURN ALONG STATION ROAD IN THE REVERSE DIRECTION RIGHT INTO NOOIENSFONTEIN ROAD RIGHT INTO CARINUS STREET LEFT INTO TAXI RANK AT SHOPRITE KUILSRIVER. RETURN OPPOSITE DIRECTION RIGHT INTO NOOIENSFONTEIN ROAD, LEFT STRAND ROAD JOIN VOORTREKKER ROAD, RIGHT AT THE CIRCLE INTO ALBERT ROAD, RIGHT INTO SIR LOWRY ROAD RIGHT INTO OSWALD PIROW ROAD, RIGHT INTO TOP DECK CAPE TOWN RAILWAY STATION RETURN BACK THE SAME ROUTE OPPOSITE DIRECTION

OP.5537162. (2) MOSHWESHWE KGAKOLOLO MEYER KM ID NO 5805195893083. (3) DISTRICT: KUILSRIVIER. POSTAL ADDRESS: 62 ELIZABETH STREET, KALKFONTEIN, 7580 C/O G C MALUKA & ASSOCIATES POSBUS 839, BELLVILLE, 7530. (4) NEW APPLICATION. (5) 1 X 16 PASSENGERS. (6) THE CONVEYANCE OF TAXI PASSENGERS. (7) AUTHORITY: KALKFONTEIN - BELLVILLE

FROM THE TAXI RANK AT MAUNTFLECHER STREET KALKFONTEIN LEFT REUTERS STREET RIGHT INTO BELHAR DRIVE LEFT NOOIENSFONTEIN ROAD RIGHT ALONG STATION ROAD INTO TAXI RANK AT KUILS RIVER RAILWAY STATION RETURN ALONG STATION ROAD IN THE REVERSE DIRECTION RIGHT INTO NOOIENSFONTEIN ROAD RIGHT INTO CARINUS STREET LEFT INTO TAXI RANK AT SHOPRITE KUILSRIVER RETURN ALONG THE SAME ROUTE.

OP.5537439. (2) NOLIKOTO LAWRENCE MXOLISI LW ID NO 6211205751081. (3) DISTRICT: PAARL. POSTAL ADDRESS: 1940 TEMBANI, MBEKWENI, MBEKWENI, 7626. (4) NEW APPLICATION. (5) 1 X 14 PASSENGERS. (6) THE CONVEYANCE OF TAXI PASSENGERS. (7) AUTHORITY: 1. MBEKWENI - MALL

FROM RANK LEFT WITH MOHAJANI STREET, LEFT WITH MADIKANI STREET, RIGHT WITH SAND STREET, RIGHT WITH JAN VAN RIEBEECK DRIVE PROCEED TO TRAFFIC CIRCLE LEFT WITH PARYS ROAD, RIGHTS WITH ABORETUM AVENUE AT CIRCLE, LEFT TO ENTRANCE OF MALL TO PARKING LOT ON EASTLY SIDE OF MALL BUILDING AND RETURN VIA THE SAME ROUTE.



2. FROM RANK LEFT WITH MOHAJNI STREET, LEFT WITH MADIKANI STREET, RIGHT WITH SAND STREET, RIGHT TO JAN VAN RIEBEECK DRIVE, RIGHT WITH JAN VAN RIEBEECK DRIVE, RIGHT WITH OOSBOSCH STREET, LEFT WITH BERGRIVER BOULEVARD, LEFT WITH CECILIA STREET TO TRAFFIC CIRCLE, LEFT TO MALL ENTRANCE TO PARKING LOT ON EASTLY SIDE OF MALL BUILDING AND RETURN VIA SAME ROUTE.

OP.5537487. (2) TOPLESS TOURS (PTY) LTD ID NO 200201312307. (3) DISTRICT: XALANGA. POSTAL ADDRESS: P.O. BOX 287, PAARDEN EILAND, 7420.

(4) NEW APPLICATION. (5) 1 X 90 PASSENGERS. (6) THE CONVEYANCE OF TOURISTS. (7) AUTHORITY:

PASSENGERS WITHIN THE MAGISTERIAL DISTRICTS OF BEAUFORT WEST, BELLVILLE, BREDASDORP, CALEDON, CALITZDORP, CERES, CLANWILLIAM, GEORGE, GOODWOOD, HEIDELBERG (C.P.), HERMANUS, HOPEFIELD, CAPE TOWN, KUILS RIVER, LADISMITH, LAINGSBURG, MALMESBURY, MONTAGU, MOSSEL BAY, OUDTSHOORN, PAARL, PIKETBERG, PRINCE ALBERT, RIVERSDALE, ROBERTSON, SIMON'S TOWN, SOMERSET WEST, STELLENBOSCH, STRAND, SWELLENDAAM, TULBAGH, VANRHYNSDORP, VREDENBURG, VREDENDAL, WELLINGTON, WORCESTER, WYNBERG.

SUBJECT TO THE CONDITIONS THAT:

(A) NO COMMUTER SERVICES, INTERCITY SERVICES OR INTERTOWN SERVICES ARE OPERATED.

(B) NO TIMETABLED OR SCHEDULED SERVICES ARE OPERATED EXCEPTING:

1. SCHEDULED & TIMETABLED TOURISM SERVICES WHICH EMBARK AND DISEMBARK TOURISTS AT SPECIFIC TIMES FROM HOTELS AND OTHER TOURISM COLLECTION POINTS FOR THE PURPOSE OF TAKING A TOUR.

2. TOURISTS MAY BE EMBARKED AND DISEMBARKED AS GROUPS OR INDIVIDUALS ON A SCHEDULED BASIS FROM HOTELS AND TOURISM COLLECTION POINTS (NOTWITHSTANDING THE FACT THAT THE POINT OF EMBARKATION MAY DIFFER FROM THE POINT OF DISEMBARKATION) FOR THE SOLE PURPOSE OF JOINING OR LEAVING A SCHEDULED OR CHARTERED ROUTE.

3. AS PART OF AT TOUR PACKAGE TOURISTS AND PERSONS ATTENDING A SPECIFIC PRE-ORGANISED EVENT MAY BE TRANSPORTED ON A SCHEDULED BASIS TO OR FROM RESTAURANTS AND/OR OTHER VENUES, OR TRANSFERRED TO OR FROM THE AIRPORT, RAILWAY STATION, BUS DEPOT AND ANY HARBOUR AS PART OF THEIR TOTAL TOUR PACKAGE. PASSENGERS ATTENDING A SPECIFIC PRE-ORGANISED EVENT MAY ALSO BE TRANSPORTED ON A SCHEDULED BASIS.

(C) WHENEVER THE TOURIST ACT REQUIRES A GUIDE TO ACCOMPANY A GROUP OF TOURISTS, SUCH GUIDE MUST BE REGISTERED AS A TOURIST GUIDE BY THE SATOUR REGISTER OF GUIDES AND HAVE THE RELEVANT CATEGORY OF GUIDE QUALIFICATION (LOCAL, REGIONAL, NATIONAL, SPECIALIST, OR COMMUNITY) FOR THE GEOGRAPHICAL AREA, LOCATION OR ATTRACTION IN WHICH THE TOUR TAKES PLACE.

OP.5537494. (2) MENGCAINE MLAMU M ID NO 5110055463089. POSTAL ADDRESS: CODETA SOLOMAN TSHUKU AVE, KUWAIT TAXI RANK, SITE C, KHAYELITSHA, 7784

(4) OPERATING LICENCE CONVERSION, PERMIT NO. 520887/1 FROM MENGCAINE MLAMU M (15 X PASSENGERS, DISTRICT: WYNBERG). (7) AUTHORITY AS IN LAST MENTIONED PERMIT(S).

Permit No. 520887/1  
KHAYELITSHA - MOWBRAY

FROM TAXI RANK AT SITE C, LEFT INTO LANSDOWNE ROAD TOWARDS MEW WAY, LEFT AT TRAFFIC SIGNALS AT MEW WAY, LEFT ONTO N2, PROCEED ALONG N2, LEFT INTO BORCHARDS QUARRY ROAD, INTO KLIPFONTEIN ROAD WHICH BECOMES DURBAN ROAD, TO TAXI RANK AT EASTERN SIDE OF MOWBRAY RAILWAY STATION MOWBRAY AND RETURN SUBJECT TO THE FOLLOWING CONDITIONS: (A) THAT NO PASSENGERS ARE PICKED UP AT ANY OTHER TAXI RANK. (B) THE VEHICLE MUST BE REGISTERED IN THE NAME OF THE APPLICANT. (C) THE HOLDER OF THIS PERMIT IS PROHIBITED FROM ENTERING INTO ANY AGREEMENT WHEREBY ANOTHER PARTY IS PERMITTED TO UNDERTAKE ROAD TRANSPORTATION FOR OWN GAIN UNDER AUTHORITY OF THIS PERMIT. (D) THE COMPLETE ROUTE MUST BE TRAVERSED AND NOT ONLY A PORTION OF IT.

OP.5537496. (2) MKUNYANA WISEMAN MZWAMAMPONDO WM ID NO 5308135651083. POSTAL ADDRESS: P.O. BOX 2982, CAPE TOWN, 8000 (4) OPERATING LICENCE CONVERSION, PERMIT NO. 520520/0 FROM MKUNYANA WISEMAN MZWAMAMPONDO WM (12 X PASSENGERS, DISTRICT: WYNBERG). (7) AUTHORITY AS IN LAST MENTIONED PERMIT(S).

Permit No. 520520/0  
NYANGA - MOWBRAY

FROM TAXI RANK AT NYANGA, RIGHT INTO EMMS DRIVE, LEFT INTO TERMINUS ROAD, RIGHT INTO NY 78, LEFT INTO NY 5, RIGHT INTO NY 6, LEFT INTO NY 108, ALONG KLIPFONTEIN ROAD WHICH BECOMES DURBAN ROAD TO TAXI RANK AT THE EASTERN SIDE OF MOWBRAY RAILWAY STATION MOWBRAY AND RETURN SUBJECT TO THE FOLLOWING CONDITIONS: (A) THAT NO PASSENGERS BE PICKED UP AT ANY OTHER

TAXI RANK. (B) THE VEHICLE MUST BE REGISTERED IN THE NAME OF THE PERMIT HOLDER. (C) THE HOLDER OF THIS PERMIT IS PROHIBITED FROM ENTERING INTO ANY AGREEMENT WHEREBY ANOTHER PARTY IS PERMITTED TO UNDERTAKE ROAD TRANSPORTATION FOR OWN GAIN UNDER AUTHORITY OF THIS PERMIT. (D) THE COMPLETE ROUTE MUST BE TRAVERSED AND NOT ONLY A PORTION OF IT.

OP.5537541. (2) DURBANVILLE SCHOOL TRANSPORT ID NO 200405714923. (3) DISTRICT: BELLVILLE. POSTAL ADDRESS: 32 VERDI BOULEVARD, SONSTRAAL HEIGHTS, DURBANVILLE, 7550. (4) NEW APPLICATION. (5) 1 X 13 PASSENGERS. (6) THE CONVEYANCE OF OTHER. (7) AUTHORITY: GOEDGEMOED - DURBANVILLE HIGH SCHOOL

THIS IS TO BE A CONTRACTED SCHOOL TRANSPORT FROM PERMANENT PASSENGERS. SAME PASSENGERS EACH DAY PICKED UP AT INDIVIDUAL HOMES. FROM GOEDGEMOED TO CREST TO PINEHAUST TO SONSTRAAL HEIGHTS TO CURRO SCHOOLS TO VALMARY PARK TO DURBANVILLE HIGH SCHOOL ROUTE COMMENCES 06H15 ENDS 07H45  
GENE LOUW PRIMARY SCHOOL - UITSICHT

COMMENCES 12H30 GENE LOUW PRIMARY TO CURRO SCHOOL TO DURBANVILLE PREP VIA SONSTRAAL HEIGHTS TO UITSICHT TO PINEHURST TO DURBANVILLE PREP TO DURBANVILLE PRIMARY TO VIERLANDEN TO FAIRMONT HIGH TO UITSICHT. BACK TO ALL MAJOR SCHOOLS IN DURBANVILLE (CURRO, GENE LOUW, STELLENBERG, EVERS DAL, FAIRMONT, KENRIDGE, DURBANVILLE PRIMARY HIGH SCHOOL) TAKING THE LEARNERS FROM SPORT AT THE SCHOOLS TO HOMES IN DURBANVILLE AREA.  
TOTAL AM & PM SERVICE WILL REDUCE CARS AT PEAK TIMES

OP.5537542. (2) DURBANVILLE SCHOOL TRANSPORT ID NO 200405714923. (3) DISTRICT: BELLVILLE. POSTAL ADDRESS: 32 VERDI BOULEVARD, SONSTRAAL HEIGHTS, DURBANVILLE, 7550. (4) NEW APPLICATION. (5) 1 X 13 PASSENGERS. (6) THE CONVEYANCE OF OTHER. (7) AUTHORITY: AURORA, DURBANVILLE - GENE LOUW PRIMARY SCHOOL

THIS IS TO BE A CONTRACTED SCHOOL TRANSPORT FOR PERMANENT PASSENGERS I.E SAME PASSENGERS EACH DAY PICKED UP AT INDIVIDUAL HOMES FROM AURORA TO DURBANVILLE TO SKOONGESIG TO VIERLAANDEN TO DURBANVILLE CENTRAL TO CURRO SCHOOL TO GENE LOUW PRIMARY SCHOOL.  
ROUTE COMMENCES 06H15 ENDS 07H45  
DURBANVILLE PREP SCHOOL - SONSTRAAL HEIGHTS

COMMENCES 12H30 AT DURBANVILLE PREP TO WELLWAY PARK TO GOEDGEMOED TO STELLENBERG TO KENRIDGE PRIMARY SCHOOL TO FAIRMONT HIGH SCHOOL TO TYGERVALLEY TO PROTEA VALLEY TO WELGEMOED TO LOEVENSTEIN TO BOSTON TO BLOMMENDALE TO VREDENBERG, TO BOSTON PRIVATE SCHOOL TO DURBANVILLE HILLS TO SONSTRAAL HEIGHTS ROUTE ENDS APPROX 16H00. VEHICLE NOT USED AT ANY OTHER TIMES ONLY FOR THE TRANSPORT OF SCHOOL CHILDREN  
TOTAL AM & PM SERVICE WILL REDUCE CARS AT SCHOOL PEAK TIME.

OP.5537543. (2) DURBANVILLE SCHOOL TRANSPORT ID NO 200405714923. (3) DISTRICT: BELLVILLE. POSTAL ADDRESS: 32 VERDI BOULEVARD, SONSTRAAL HEIGHTS, DURBANVILLE, 7550. (4) NEW APPLICATION. (5) 1 X 13 PASSENGERS. (6) THE CONVEYANCE OF OTHER. (7) AUTHORITY: BRACKENFELL-STELLENBERG HIGH SCHOOL

THIS IS TO BE A CONTRACTED SCHOOL TRANSPORT FOR PERMANENT PASSENGERS. SAME PASSENGERS EACH DAY PICKED UP AT INDIVIDUAL HOMES. FROM LESLIE CRESCENT TO VREDEKLOOF ST TO TINKTINKIE ST IN GOEDGEMOED TO HARTEBEES RD TO SONSTRAAL HEIGHTS TO CURRO PRIVATE SCHOOL TO EVERS DAL PRIMARY SCHOOL TO STELLENBERG HIGH SCHOOL.  
ROUTE COMMENCES 06H15 ENDS 07H45  
DURBANVILLE PREPARATORY SCHOOL - BRACKENFELL

COMMENCES 13H00 TO D/VILLE PREP SCHOOL TO MORNING STAR TO VIERLANDEN TO DURMANTE DROPPING OFF CHILDREN AT INDIVIDUAL HOMES: TO CURRO PRE SCHOOL TO FAIRMONT HIGH SCHOOL TO VIERLANDEN, DURMONTE, SONSTRAAL HEIGHTS, GOEDGEMOED ENDING IN LESLIE CRESCENT IN BRACKENFELL DROPPING OFF CHILDREN AT INDIVIDUAL HOMES IN THESE AREAS. ROUTE ENDS 15H45  
VEHICLE NOT USED AT ANY OTHER TIMES. ONLY FOR TRANSPORT OF SCHOOL CHILDREN  
TOTAL AM & PM SERVICE WILL REDUCE CARS AT SCHOOL PEAK TIMES.

OP.5537544. (2) DURBANVILLE SCHOOL TRANSPORT ID NO 200405714923. (3) DISTRICT: BELLVILLE. POSTAL ADDRESS: 32 VERDI BOULEVARD, SONSTRAAL HEIGHTS, DURBANVILLE, 7550. (4) NEW APPLICATION. (5) 1 X 13 PASSENGERS. (6) THE CONVEYANCE OF OTHER. (7) AUTHORITY: BRACKENFELL - KERIDGE PRIMARY SCHOOL

THIS IS TO BE A CONTRACTED SCHOOL TRANSPORT FOR PERMANENT PASSENGERS I.E SAME PASSENGERS EACH DAY PICKED UP AT INDIVIDUAL HOMES FROM OAKDALE TO

BLOMTUIN TO RIDGEWORTH TO STELLENBERG HIGH SCHOOL TO EVERS DAL TO DURBAN ROAD TO CENTRAL DURBANVILLE TO CURRO SCHOOL TO FAIRMONT HIGH SCHOOL TO KENRIDGE PRIMARY SCHOOL TO BOSTON PRIVATE SCHOOL.  
ROUTE COMMENCES 06H15 ENDS 08H00  
STELLENBERG HIGH SCHOOL - BRACKENFELL

COMMENCES 13H45 AT STELLENBERG HIGH SCHOOL TO EVERS DAL PRIMARY SCHOOL TO FAIRMONT HIGH SCHOOL VIA DURBAN RD TO STELLENBERG TO SONSTRAAL HEIGHTS TO GOEDEMOED TO RIDGEWORTH TO STELLENBERG TO OAKDALE TO BLOMTUIN TO VREDENBERG TO OAKGLEN TO BRACKENFELL. ROUTE ENDS APPROX 15H45  
VEHICLE NOT USED AT ANY OTHER TIMES ONLY FOR TRANSPORT OF SCHOOL CHILDREN  
TOTAL AM & PM SERVICE WILL REDUCE CARS AT SCHOOL PEAK TIMES.

OP.5537551. (2) YUNDU SIMTEMBILE S ID NO 6606295074080. (3) DISTRICT: BELLVILLE. POSTAL ADDRESS: 3980, OLD CROSS ROAD, NYANGA, 7755 C/O CATA - LONG DISTANCE 241 VOORTREKKER ROAD, PROTEA TOYOTA BUILDING, BELLVILLE, 7530. (4) NEW APPLICATION. (5) 1 X 16 PASSENGERS. (6) THE CONVEYANCE OF TAXI PASSENGERS. (7) AUTHORITY:  
BELLVILLE - LANGA  
BELLVILLE - GUGULETHU  
BELLVILLE - SAMORA  
BELLVILLE - GUGULETHU  
AND RETURN ALONG SAME ROUTE  
2 BELLVILLE - NYANGA

FROM TAXI RANK AT BELLVILLE, RIGHT INTO CHARL MALAN STREET, RIGHT INTO BELRAIL ROAD, RIGHT INTO MODDERDAM ROAD, LEFT INTO BORCHARDS QUARRY ROAD, RIGHT INTO NY108, LEFT INTO OWEN ROAD, LEFT INTO MILLERS ROAD, RIGHT INTO ZWELITSHA DRIVE, RIGHT INTO SITHANDATHU ROAD TO NYANGA TAXI RANK AND RETURN ALONG SAME ROUTE.  
F77 BELLVILLE - MITCHELL'S PLAIN

FROM TAXI RANK IN BELLVILLE, INTO CHARL MALAN STREET, RIGHT INTO VOORTREKKER ROAD, RIGHT INTO R300, ALONG R300, LEFT INTO AZ BERMAN ROAD, RIGHT INTO IMPERIAL ROAD, RIGHT INTO FIRST AVENUE TO MITCHELLS PLAIN TAXI RANK  
MITCHELLS PLAIN AND RETURN ALONG THE SAME ROUTE.  
K57 BELLVILLE - LOWER CROSS ROADS

FROM TAXI RANK AT BELLVILLE, RIGHT INTO CHARL MALAN STREET, RIGHT INTO BELRAIL ROAD RIGHT INTO MODDERDAM ROAD, LEFT INTO BORCHARDS QUARRY ROAD, RIGHT INTO NY108, LEFT INTO OWEN ROAD, LEFT INTO M5 DRIVE PROCEED TO PHILLIPI NGULUBE ROAD, LEFT SYMPHONY ROAD, PROCEED RIGHT STOCK ROAD, LEFT NGWEBEBA ROAD AND RETURN THE SAME ROUTE.

OP.5537569. (2) TABANE MVULENI ALBART MA ID NO 6801045935082. (3) DISTRICT: RADIUS. POSTAL ADDRESS: A20 MDALA STREET, KAYAMANDI, STELLENBOSCH, 7600 C/O CODETA - KHAYELITSHA CODETA KUWAIT RANK, SOLOMON, TSHUKU AVE; TRUST FUND OFFICE, SITE C; KHAYELITSHA, 7784. (4) NEW APPLICATION. (5) 1 X 27 PASSENGERS. (6) THE CONVEYANCE OF PERSONS ON A PARTICULAR BUS ROUTE. (7) AUTHORITY:  
ORGANISED PARTIES

FROM PICK UP POINTS WITHIN A RADIUS OF 50KM RADIUS FROM THE PLACE OF BUSINESS C145 KYAMANDI STELLENBOSCH TO THE POINTS SITUATED WITHIN THE RSA AND RETURN.

OP.5537621. (2) MANDOLL ABDURAGIEM A ID NO 6808045915089. (3) DISTRICT: WYNBERG. POSTAL ADDRESS: 40 UPPER 5TH AVENUE, SHERWOOD PARK, MANENBERG, 7764. (4) NEW APPLICATION. (5) 1 X 16 PASSENGERS. (6) THE CONVEYANCE OF TAXI PASSENGERS. (7) AUTHORITY:  
223 MANENBERG - MOWBRAY

FROM THE TAXI RANK AT THE DOWNS MANENBERG, INTO THE DOWNS ROAD, INTO MANENBERG AVENUE, LEFT INTO RUIJME AVENUE, RIGHT INTO JORDAN STREET, LEFT INTO DUINEFONTEIN ROAD, ALONG DUINEFONTEIN ROAD, LEFT INTO KLIPFONTEIN ROAD ALONG KLIPFONTEIN ROAD, WHICH BECOMES DURBAN ROAD TO MOWBRAY TAXI RANK  
MOWBRAY AND RETURN ALONG THE SAME ROUTE.

OP.5537622. (2) GCALEKA SHUTTLE AND TOURS ID NO 2005121223. (3) DISTRICT: CAPE TOWN. POSTAL ADDRESS: PO BOX 478, GRABOUW, GRABOUW, 7160. (4) NEW APPLICATION. (5) 1 X 10 PASSENGERS. (6) THE CONVEYANCE OF TOURISTS. (7) AUTHORITY:  
ENVISAGED ROUTES ARE FROM THE AIRPORT TO POINTS OF INTEREST TO TOURIST, TOWNSHIPS, TOURISM INTEREST, DESTINATION, HISTORICK SITE, COASTAL AREAS, RESORT, HOTELS, MOTELS AND HISTORIC DISADVANTAGED AREAS. IN THE HOLE OF WESTERN CAPE PROVINCE FOR SOME REASON SOME TOURISTS WOULD WANT N2 TO TSITSI KAMA WHERE SOME WOULD CHOOSE N1 TO BEAUFORT WEST.  
FROM MY DEPOT TO POINTS WHERE GROUP MUST BE PICKED UP AT SINGLE GROUP WITH



COMMON DESTINATION IN THE EVENT OF TOURISTS. WILL BE FROM AIRPORT TO EITHER RESTURANT, GUEST HOUSE, HOTEL, MOTEL, SELF CATERING, AND FROM THE ABOVE AREAS TO POINTS WHERE THEY SHOW INTEREST EG. HOSTEL, HISTORIC DAISADVANTAGED AREAS, SCURATE CAMPS TOURISTS SITES, COASTAL AREAS.

OP.5537630. (2) ABRAHAMS LYNNE VALENCIA LV ID NO 6704060187086. (3) DISTRICT: CAPE TOWN. POSTAL ADDRESS: 39 CLANWILLIAM WAY, PORTLAND, MITCHELLS PLAIN, 7785. (4) NEW APPLICATION. (5) 1 X 8 PASSENGERS. (6) THE CONVEYANCE OF TOURISTS. (7) AUTHORITY: COLLECTION FROM TOURISTS EITHER AT HOTELS OR FROM CT AIRPORT WITHIN 30KM RADIUS FROM MY HOME ADDRESS THEREAFTER ONTO VARIOUS CAPE AND GARDEN ROUTE TOURS. ATLANTIC SEABOARD TO HOUT BAY. CHAPMANS PEAK DRIVE ONTO NOORDHOEK, OCEAN VIEW COASTAL DRIVE VIA SCARBOROUGH. ENTER NATIONAL PARK AT GAMES AND PROCEED TO CAPE POINT. RETURN JOURNEY VIA MILLERS POINT, SIMONS TOWN, KALKBAY OVER BOYES DRIVE AND BACK TO CAPE TOWN. ANY CT HOTEL/ACCOMMODATION WINELANDS

LEAVE CT VIA N1 TO PAARL WINE REGION. JOIN R303 TO FRANSCHOEK. AFTER FRANSCHOEK VIA PNIEL DRIVE ALONG R310 TO STELLENBOSCH WINE REGION.

OP.5537631. (2) ZIMBA LESLEY L ID NO 8006035165082. (3) DISTRICT: PAARL. POSTAL ADDRESS: PO BOX 219, GROOT DRAKENSTEIN, P-O GROOT DRAKENSTEIN, 7680. (4) NEW APPLICATION. (5) 1 X 14 PASSENGERS. (6) THE CONVEYANCE OF TAXI PASSENGERS. (7) AUTHORITY: KLAPMUTS - PAARL MALL

FROM TAXI RANK AT KLAPMUTS, LEFT WITH MAJEN STR, RIGHT WITH R101 OLD PAARL RD, RIGHT WITH N1 ON RAMP, LEFT WITH N1 OFF RAMP, LEFT WITH ABORETUM AVE TO TRAFFIC CIRCLE, LEFT TO MALL ENTRANCE TO PICK UP POINT. FROM PICK UP POINTS STRAIGHT TO WESTERLY ENTRANCE, RIGHT TO HOLDING AREAS AT JONES STR. FROM PICK UP POINT, LEFT WITH JONES STR, RIGHT WITH NUWE VLEI STR, LEFT WITH PINE STR, LEFT WITH MAIN ROAD FOLLOW R101 TO 4-WAY STOP, LEFT WITH R44, RIGHT WITH MAJEN STR TO TAXI RANK KLAPMUTS.

OP.5537632. (2) ZIMBA LESLEY L ID NO 8006035165082. (3) DISTRICT: PAARL. POSTAL ADDRESS: PO BOX 219, GROOT DRAKENSTEIN, P-O GROOT DRAKENSTEIN, 7680. (4) NEW APPLICATION. (5) 1 X 14 PASSENGERS. (6) THE CONVEYANCE OF ORGANISED PARTIES. (7) AUTHORITY: WITHIN 20KM RADIUS OF RESIDENTIAL ADDRESS LELIE STR 621, LANQUEDOC, GROOT DRAKENSTEIN, 7680 TO ANY POINTS WITHIN THE RSA AND RETURN.

OP.5537633. (2) XAKAZA ZANEMVULA Z ID NO 6012305840083. (3) DISTRICT: PAARL. POSTAL ADDRESS: 60 OLIENHOUT AVENUE, NEW ORLEANS, PAARL, 7646. (4) ADDITIONAL AUTHORITY: PERMIT NO. 1527637/2 FROM XAKAZA ZANEMVULA Z (15 X PASSENGERS, DISTRICT: PAARL). (5) 1 X 15 PASSENGERS. (6) THE CONVEYANCE OF TAXI PASSENGERS. (7) AUTHORITY: Permit No. 1527637/2  
G15 KLAPMUTS - PAARL

VANAF TAXI STAANPLEK TE KLAPMUTS SPOORWEGSTASIE, KLAPMUTS, REGS IN STASIEWEG, REGS IN MERCHANTSTRAAT, LINKS IN ADAMSTRAAT, IN CALENISSTRAAT, REGS IN JACOBSONSTRAAT, REGS IN MERCHANTSTRAAT, LINKS IN R44, REGS IN R101, IN HOOFSTRAAT, PAARL REGS IN BOULEVARDWEG, LINKS IN VAN DER LINGENSTRAAT, LANGS VAN DER LINGENSTRAAT TOT BY TAXI STAANPLEK TE SHOPRITE, PAARL EN TERUG OOR DIESELFDE ROETE.  
L67 KLAPMUTS - CALA

FROM KLAPMUTS TAXI RANK LEFT INTO MERCHANT STREET, LEFT INTO R44, RIGHT INTO R101 ALONG R101 INTO MAIN STREET, PAARL RIGHT INTO OOSBOSCH STREET, JOINING OPTENHORST STREET, RIGHT INTO R303, LEFT INTO KLEIN DRAKENSTEIN ROAD, RIGHT INTO N1, ALONG N1 TO BEAUFORT WEST, INTO DONKIN STREET, RIGHT INTO VOORTREKKER ROAD, INTO R61, ALONG R61 TO GRAAFF-REINET, ALONG R63 TO DIMBAZA, ONTO N2 TO KING WILLIAM'S TOWN, ALONG R30 TO QUEENSTOWN ALONG R93 TO CALA AND RETURN ALONG THE SAME ROUTE.  
L61 KLAPMUTS - IDUTYWA

FROM TAXI RANK IN KLAPMUTS LEFT INTO MERCHANT STREET, LEFT INTO R44 JOINING R321 RIGHT INTO R43, ONTO N1 TO WORCESTER, RIGHT ONTO R60 THROUGH ASHTON, RIGHT TO SWELLENDAAM, LEFT ONTO N2, ALONG N2 TO COLCHESTER, RIGHT INTO R72 TO EAST LONDON, LEFT ONTO N2 TO IDUTYWA AND RETURN ALONG THE SAME ROUTE.  
L62 KLAPMUTS - LUSIKISIKI

FROM KLAPMUTS TAXI RANK LEFT INTO MERCHANT STREET, LEFT INTO R44, RIGHT INTO R301 NATIONAL ROAD, LEFT INTO N1 ALONG N1 TO BEAUFORT WEST INTO DONKIN STREET, TURN RIGHT INTO VOORTREKKER ROAD INTO R61 TO ABERDEEN, TURN LEFT INTO R57 TO GRAAFF-REINET INTO KOLLEGE STREET, THROUGH TO CHURCH STREET

GRAAFF-REINET TURN RIGHT INTO CALEDON STREET, JOINING R57 TURN RIGHT TO R61 TO CRADOCK THROUGH MORTIMER STREET, INTO CRADOCK ALONG R32 TO COOKHOUSE TURN LEFT TO R61 TO TARKASTAD VIA QUEENSTOWN THROUGH ROBERTSON ROAD, RIGHT INTO CALDERWOOD STREET, TURN RIGHT INTO CATHCART ROAD ALONG R61 TO LUSIKISIKI, LEFT INTO MAIN STREET AT LUSIKISIKI TAXI RANK AND RETURN WITH THE SAME ROUTE.

L63 KLAPMUTS - WILLOWVALE

FROM KLAPMUTS LEFT INTO MERCHANT STREET, LEFT INTO R44, LEFT INTO R101 OLD PAARL ROAD AT OFF-RAMP AT STELLENBOSCH JOINING R304 TURN LEFT INTO N2 NATIONAL ROAD VIA GEORGE, PORT ELIZABETH, KING WILLIAM'S TOWN, BUTTERWORTH, AT INDUTYWA TURN LEFT WITH R34 TO WILLOWVALE TURN LEFT INTO MAIN STREET IN WILLOWVALE TAXI RANK AND RETURN WITH THE SAME ROUTE.

ROUTES ARE SUBJECT TO THE FOLLOWING CONDITIONS:

- (A) THAT NO PASSENGERS ARE PICKED UP AT ANY OTHER TAXI RANK.
- (B) THE VEHICLE MUST BE REGISTERED IN THE NAME OF THE APPLICANT.
- (C) THE HOLDER OF THIS LICENCE IS PROHIBITED FROM ENTERING INTO ANY AGREEMENT WHEREBY ANOTHER PARTY IS PERMITTED TO UNDERTAKE ROAD TRANSPORTATION FOR OWN GAIN UNDER AUTHORITY IS THIS LICENCE.
- (D) THE COMPLETE ROUTE MUST BE TRAVERSED AND NOT ONLY A PORTION OF IT.
- (E) THE LICENCE IS NOT TRANSFERABLE.
- (F) THE AUTHORITY IS REVIEWABLE AT ANY TIME.

KLAPMUTS - PAARL MALL

FROM TAXI RANK AT KLAPMUTS, LEFT WITH MAJIEEN STR, RIGHT WITH R101 OLD PAARL RD, RIGHT WITH N1 ON RAMP, LEFT WITH N1 OFF RAMP, LEFT WITH ABORETUM AVE TO TRAFFIC CIRCLE, LEFT TO MALL ENTRANCE TO PICK UP POINT.

FROM PICK UP POINT, LEFT WITH JONES STR, RIGHT WITH NUWE VLEI STR, LEFT WITH PINE STR, LEFT WITH MAIN ROAD FOLLOW R101 TO 4-WAY STOP, LEFT WITH R44, RIGHT WITH MAJIEEN STR TO TAXI RANK IN KLAPMUTS.

OP.5537634. (2) NTANTISO DANILE D ID NO 6312205893087. (3) DISTRICT: PAARL. POSTAL ADDRESS: P.O. BOX 142, KLAPMUTS, KLAPMUTS, 7625. (4) ADDITIONAL AUTHORITY, PERMIT NO. 1528463/2 FROM NTANTISO DANILE D (9 X PASSENGERS, DISTRICT: PAARL). (5) 1 X 9 PASSENGERS. (6) THE CONVEYANCE OF TAXI PASSENGERS. (7) AUTHORITY:

Permit No. 1528463/2  
G15 KLAPMUTS - PAARL

VANAF TAXI STAANPLEK TE KLAPMUTS SPOORWEGSTASIE, KLAPMUTS, REGS IN STASIEWEG, REGS IN MERCHANTSTRAAT, LINKS IN ADAMSTRAAT, IN CALENISSTRAAT, REGS IN JACOBSONSTRAAT, REGS IN MERCHANTSTRAAT, LINKS N R44, REGS IN R101, IN HOOFSTRAAT, PAARL REGS IN BOULEVARDWEG, LINKS IN VAN DER LINGENSTRAAT, LANGS VAN DER LINGENSTRAAT TOT BY TAXI STAANPLEK TE SHOPRITE, PAARL EN TERUG OOR DIESELFDE ROETE.

L63 KLAPMUTS - WILLOWVALE

FROM KLAPMUTS LEFT INTO MERCHANT STREET, LEFT ONTO R44, LEFT INTO R101 OLD PAARL ROAD AT OFF RAMP AT STELLENBOSCH JOINING R304 TURN LEFT INTO N2 VIA GEORGE, PORT ELIZABETH, KING WILLIAMSTOWN, BUTTERWORTH, AT INDUTYWA TURN LEFT WITH R34 TO WILLOWVALE TURN LEFT INTO MAIN STREET IN WILLOWVALE TAXI RANK AND RETURN WITH THE SAME ROUTE.

L67 KLAPMUTS - CALA

FROM KLAPMUTS TAXI RANK LEFT INTO MERCHANT STREET, LEFT INTO R44, RIGHT INTO R101 ALONG R101 INTO MAIN STREET, PAARL RIGHT INTO OOSBOS STREET, JOINING OPTENHORST STREET. RIGHT INTO R303, LEFT INTO KLEIN DRAKENSTEIN ROAD, RIGHT INTO N1, ALONG N1 TO BEAUFORT WEST, INTO DONKIN STREET, RIGHT INTO VOORTREKKER ROAD, INTO R61, ALONG R61 TO GRAAFF REINET, ALONG R63 TO DIMBAZA, ONTO N2 TO KING WILLIAMS TOWN, ALONG R30 TO QUEENSTOWN ALONG R93 TO CALA AND RETURN ALONG THE SAME ROUTE.

THE ABOVE ROUTES ARE SUBJECT TO THE FOLLOWING CONDITIONS:

- A. THAT NO PASSENGERS IS PICKED UP AT ANY OTHER TAXI RANK.
- B. THE VEHICLE MUST BE REGISTERED IN THE NAME OF THE APPLICANT.
- C. THE HOLDER OF THIS LICENCE IS PROHIBITED FROM ENTERING INTO ANY AGREEMENT WHEREBY ANOTHER PARTY IS PERMITTED TO UNDERTAKE ROAD TRANSPORTATION FOR OWN GAIN UNDER AUTHORITY OF THIS LICENCE.
- D. THE COMPLETE ROUTE MUST BE TRAVERSED AND NOT ONLY A PORTION OF IT.
- E. THE OPERATING LICENCE IS NOT TRANSFERABLE.
- F. THE AUTHORITY IS REVIEWABLE AT ANY TIME.

KLAPMUTS - PAARL MALL

FROM TAXI RANK AT KLAPMUTS, LEFT WITH MAJIEEN STR, RIGHT WITH R101 OLD PAARL ROAD, RIGHT WITH N1 ON RAMP, LEFT WITH N1 OFF RAMP, LEFT WITH ABORETUM AVE TO TRAFFIC CIRCLE, LEFT TO MALL ENTRANCE TO PICK UP POINT. FROM PICK UP POINT STRAIGHT TO WESTLY ENTRANCE, RIGHT TO HOLDING AREA AT JONES STR.

FROM PICK UP POINT, LEFT WITH JONES STR, RIGHT WITH NUWE VLEI STR, LEFT WITH PINE STR, LEFT WITH MAIN ROAD FOLLOW R101 TO 4-WAY STOP, LEFT WITH R44, RIGHT WITH MAJTIEN STR TO TAXI RANK KLAPMUTS.

5537638. (2) KLEINSCHMIDT KEVIN ANGUS KA ID NO 6702265186085. (3) DISTRICT: RADIUS. POSTAL ADDRESS: POSBUS 37, GROOT DRAKENSTEIN, 7680. (4) ADDITIONAL AUTHORITY, PERMIT NO. 508992/4 FROM KLEINSCHMIDT KEVIN ANGUS KA (15 X PASSENGERS, DISTRICT: RADIUS). (5) 1 X 15 PASSENGERS. (6) THE CONVEYANCE OF TAXI PASSENGERS. (7) AUTHORITY:

Permit No. 508992/4

754 - PNIEL - PAARL

\*\*\*\*\*

VANAF PNIEL SENDINGSGROND, REGS IN R310 TOT BY PNIEL LAERSKOOL, REGS IN LANQUEDOC HOOFWEG TOT BY WINKELSENTRUM, WEER IN R310, LINKS IN R45, REGS IN KLAPMUTS PAD (R101), IN HOOFWEG TOT BY LABORIE INKOPIESENTRUM, REGS IN STASIESTRAAT, LINKS IN HARTFORDSTRAAT, REGS IN HOOFSTRAAT, REGS IN VAN DER LINGENSTRAAT TOT BY TAXI STAANPLEK TE SHOPRITE PAARL EN TERUG.

DIE BOGENOEMDE ROETES IS ONDERWORPE AAN DIE VOORWAARDES DAT:

A) GEEN PASSASIERE BY ENIGE ANDER HUURMOTORSTAANPLEK OPGETEL MAG WORD NIE.

B) DIE VOERTUIG MOET IN DIE NAAM VAN DIE APPLIKANT GEREGISTREER WEES.

C) DIE HOUER VAN HIERDIE PERMIT WORD BELET OM 'N OOREENKOMS AAN TE GAAN WAARKRAGTENS ENIGE ANDER PARTY GEMAGTIG WORD OM VIR EIE GEWIN PADVERVOER TE ONDERNEEM KRAGTENS MAGTIGING VERLEEN DEUR HIERDIE PERMIT.

D) DIE VOLLEDIGE ROETE MOET BEDRYF WORD EN NIE SLEGS 'N GEDEELTE VAN DIE ROETE NIE.

PNIEL - PAARL MALL

-----

VANAF PNIEL SENDING GROND, LINKS MET R310, LINKS MET R45 TOT BY T-AANSLUITING, REGS MET R101, REGS MET N1 OPRIT VOLG N1, LINKS MET N1 AFRIT, LINKS MET ABORETUM TOT BY VERKEERSSIRKEL, LINKS NA MALL INGANAG NA OPTEL PUNT, VERDER MET DIE MALL TOEGANG PAD NA WESTELIKE UITGANG, LINKS MET JONESSTRAAT, REGS MET NUWE VLEISTRAAT, LINKS MET PINESTRAAT, LINKS MET HOOFWEG, LINKS MET R45, REGS MET R310 NA TAXI RANK.

OP.5537640. (2) JAFTHAS TREVOR ARTHUR TA ID NO 7110295479083. (3) DISTRICT: PAARL. POSTAL ADDRESS: 43 SANTA ROSA STREET, GROENDAL, FRANSCHOEK, 7690. (4) ADDITIONAL AUTHORITY, PERMIT NO. 506209/6 FROM JAFTHAS TREVOR ARTHUR TA (15 X PASSENGERS, DISTRICT: PAARL). (5) 1 X 15 PASSENGERS. (6) THE CONVEYANCE OF TAXI PASSENGERS. (7) AUTHORITY:

Permit No. 506209/6

755 - FRANSCHHOEK - PAARL

\*\*\*\*\*

VANAF WINKELSENTRUM FRANSCHHOEK, IN R45 TOT BY WEMMERSHOEK SKOOL, REGS IN R303 VIA VICTOR VERSTER TOT BY SIRKEL, LINKS IN MARKSTRAAT WEER TOT BY SIRKEL, REGS IN BERGRIVIER BOULEVARD, LINKS IN VAN DER LINGENSTRAAT TOT BY SHOPRITE PAARL EN TERUG.

873 - FRANSCHHOEK - PAARL

\*\*\*\*\*

VANAF STAANPLEK TE SPAR FRANSCHHOEK, IN RESERVOIRSTRAAT, LINKS IN HOOFWEG, REGS IN LA PROVINCEWEG, LINKS IN SKOOLSTRAAT, REGS IN BOONZAARWEG TOT BY PLAKKERKAMP, TERUG IN LE ROUXWEG, REGS IN R45, LINKS NA SAFCOL EN TERUG, DRAAI BY WINKEL EN TERUG, LINKS OP R45, LANGS R45 TOT BY BERGRIVIER BOULEVARD, REGS IN BERGRIVIER BOULEVARD, LINKS BY SIRKEL TOT BY MOSKEE, LINKS IN VAN DEN LINGENSTRAAT TOT BY TAXI STAANPLEK TE SHOPRITE PAARL EN TERUG.

BOGENOEMDE ROETES ONDERWORPE AAN DIE VOLGENDE VOORWAARDES:

\*\*\*\*\*

(A) GEEN PASSASIERE BY ENIGE ANDER HUURMOTORSTAANPLEK OPGETEL MAG WORD NIE.

(B) DIE VOERTUIG MOET IN DIE NAAM VAN DIE APPLIKANT

GEREGISTREER WEES.

(C) DIE HOUER VAN HIERDIE LISENSIE WORD BELET OM 'N OOREENKOMS

AAN TE GAAN WAARKRAGTENS ENIGE ANDER PARTY GEMAGTIG

WORD OM VIR EIE GEWIN PADVERVOER TE ONDERNEEM KRAGTENS MAGTIGING VERLEEN

DEUR HIERDIE LISENSIE. (D) DIE VOLLEDIGE ROETE MOET BEDRYF WORD EN NIE

SLEGS 'N GEDEELTE VAN DIE ROETE NIE.

SPECIAL HIRE TRIPS

\*\*\*\*\*

FROM POINTS SITUATED IN FRANSCHHOEK TO POINTS SITUATED WITHIN A RADIUS OF 80 KILOMETRES FROM FRANSCHHOEK AND RETURN SUBJECT TO THE FOLLOWING CONDITIONS:-

A. NEITHER THE LICENCE HOLDER OR THE DRIVER RECEIVE



## INDIVIDUAL FARES;

B. THE SPECIAL HIRE TRIP ORGANISER HAS THE RIGHT TO DECIDE THE ROUTE, DATE AND TIME OF TRAVEL;

C. AFTER COMPLETING A SPECIAL HIRE TRIP, THE OPERATOR CONCERNED SHALL SUBMIT TO THE OLB CAPE TOWN THE FOLLOWING PARTICULARS WITHIN 24 HOURS OF COMPLETING SUCH A TRIP: (I) THE NAME, IDENTITY NUMBER AND ADDRESS OF EACH PASSENGER BEING CONVEYED; (II) THE ITINERARY OF THE TRIP UNDERTAKEN; AND

D. LIST OF NAMES MUST BE SIGNED BY THE LOCAL TRAFFIC DEPARTMENT OR SAPS MUST BE CARRIED ON VEHICLE WHILE UNDERTAKING THE TRIP.

E. THE AUTHORITY IS REVIEWABLE AT ANY TIME IF THE PERMIT HOLDER HABITUALLY UNDERTAKES SPECIAL HIRE TRIPS WITHOUT COMPLETING THE NECESSARY DOCUMENTS OR HABITUALLY ABUSES SUCH SPECIAL HIRE TRIPS EG. UNDERTAKING REGULAR SERVICES IN THE GUISE OF A SPECIAL HIRE TRIP.

FRANSCHOEK - PAARL MALL

VANAF TAXI RANK TE SPAR, LINKS MET R45 HOOFWEG TOT BY T-AANSLUITING, REGS MET R101, REGS MET N1 OPRIT, LINKS MET N1 AFRIT, LINKS MET ABORETUM LAAN TOT BY VERKEERSSIRKEL, LINKS NA INGANG VAN MALL NA OPTEL PUNT. VANAF OPTEL PUNT, LINKS MET JONESSTRAAT, REGS MET NUWE VLEISSTRAAT, LINKS MET PINESSTRAAT, LINKS MET HOOFWEG, LINKS MET R45 NA TAI RANK IN FRANSCHOEK.

OP.5537641. (2) JAFTHAS TREVOR ARTHUR TA ID NO 7110295479083. (3) DISTRICT: PAARL. POSTAL ADDRESS: 43 SANTA ROSA STREET, GROENDAL, FRANSCHOEK, 7690. (4) ADDITIONAL AUTHORITY, PERMIT NO. 501367/5 FROM JAFTHAS TREVOR ARTHUR TA (15 X PASSENGERS, DISTRICT: PAARL). (5) 1 X 15 PASSENGERS. (6) THE CONVEYANCE OF TAXI PASSENGERS. (7) AUTHORITY: Permit No. 501367/5  
755 FRANSCHHOEK - PAARL

VANAF WINKELSENTRUM FRANSCHHOEK, IN R45 TOT BY WEMMERSHOEK SKOOL, REGS IN R303 VIA VICTOR VERSTER TOT BY SIRKEL, LINKS IN MARKSTRAAT WEER TOT BY SIRKEL, REGS IN BERGRIVIER BOULEVARD, LINKS IN VAN DER LINGENSTRAAT TOT BY SHOPRITE PAARL EN TERUG.  
873 FRANSCHHOEK - PAARL

VANAF STAANPLEK TE SPAR FRANSCHHOEK, IN RESERVOIRSTRAAT, LINKS IN HOOFWEG, REGS IN LA PROVINCEWEG, LINKS IN SKOOLSTRAAT, REGS IN BOONZAAIERWEG TOT BY PLAKKERSKAMP, TERUG IN LE ROUXWEG, REGS IN R45, LINKS NA SAFCOL EN TERUG, DRAAI BY WINKEL EN TERUG, LINKS OP R45, LANGS R45 TOT BY BERGRIVIER BOULEVARD, REGS IN BERGRIVIER BOULEVARD, LINKS BY SIRKEL TOT BY MOSKEE, LINKS IN VAN DEN LINGENSTRAAT TOT BY TAXI STAANPLEK BY SHOPRITE PAARL EN TERUG.  
ROETES IS ONDERWORPE AAN DIE VOLGENDE VOORWAARDES:

(A) DAT GEEN PASSASIERE BY ENIGE ANDER HUURMOTORSTAANPLEK OPGETEL MAG WORD NIE.

(B) DIE VOERTUIG MOET IN DIE NAAM VAN DIE APPLIKANT GEREGISTREER WEES.

(C) DIE HOUER VAN HIERDIE LISENSIE WORD BELET OM 'N OOREENKOMS AAN TE GAAN WAARKRAGTENS ENIGE ANDER PARTY GEMAGTIG WORD OM VIR EIE GEWIN PADVERVOER TE ONDERNEEM Kragtens MAGTIGING VERLEEN DEUR HIERDIE LISENSIE.

(D) DIE VOLLEDIGE ROETE MOET BEDRYF WORD EN NIE SLEGS 'N GEDEELTE VAN DIE ROETE NIE.  
FRANSCHOEK - PAARL MALL

VANAF TAXI RANK TE SPAR, LINKS MET R45 HOOFWEG TOT BY T-AANSLUITING, REGS MET R101, REGS MET N1 OPRIT, LINKS MET N1 AFRIT, LINKS MET ABORETUM LAAN TOT BY VERKEERSSIRKEL, LINKS NA INGANG VAN MALL NA OPTEL PUNT. VANAF OPTEL PUNT, LINKS MET JONNESTRAAT, REGS MET NUWE VLEISSTRAAT, LINKS MET PINESTRAAT, LINKS MET HOOFWEG, LINKS MET R45 NA TAXI RANK TE FRANSCHOEK

OP.5537642. (2) HENDRICKS NICOLAAS N ID NO 5904255190082. (3) DISTRICT: PAARL. POSTAL ADDRESS: 26 HERMITAGE STREET, GROENDAL, FRANSCHOEK NOORD, 7690. (4) ADDITIONAL AUTHORITY, PERMIT NO. 503548/4 FROM HENDRICKS NICOLAAS N (14 X PASSENGERS, DISTRICT: PAARL). (5) 1 X 14 PASSENGERS. (6) THE CONVEYANCE OF TAXI PASSENGERS. (7) AUTHORITY: Permit No. 503548/4  
755 FRANSCHHOEK - PAARL

VANAF WINKELSENTRUM FRANSCHHOEK, IN R45 TOT BY WEMMERSHOEK

SKOOL, REGS IN R303 VIA VICTOR VERSTER TOT BY SIRKEL, LINKS IN MARKSTRAAT WEER TOT BY SIRKEL, REGS IN BERGRIVIER BOULEVARD, LINKS IN VAN DER LINGENSTRAAT TOT BY SHOPRITE PAARL EN TERUG.  
873 FRANSCHHOEK - PAARL

VANAF STAANPLEK TE SPAR FRANSCHHOEK, IN RESERVOIRSTRAAT, LINKS IN HOOFWEG, REGS IN LA PROVINCEWEG, LINKS IN SKOOLSTRAAT, REGS IN BOONZAAIERWEG TOT BY PLAKKERSKAMP, TERUG IN LE ROUXWEG, REGS IN R45, LINKS NA SAFCOL EN TERUG, DRAAI BY WINKEL EN TERUG, LINKS OP R45, LANGS R45 TOT BY BERGRIVIER BOULEVARD, REGS IN BERGRIVIER BOULEVARD, LINKS BY SIRKEL TOT BY MOSKEE, LINKS IN VAN DEN LINGENSTRAAT TOT BY TAXI STAANPLEK BY SHOPRITE PAARL EN TERUG.  
ROETES ONDERWORPE AAN DIE VOLGENDE VOORWAARDES:

- (A) DAT GEEN PASSASIERE BY ENIGE ANDER HUURMOTORSTAANPLEK OPGETEL MAG WORD NIE.
  - (B) DIE VOERTUIG MOET IN DIE NAAM VAN DIE APPLIKANT GEREKISTREER WEES.
  - (C) DIE HOUER VAN HIERDIE PERMIT WORD BELET OM 'N OOREENKOMS AAN TE GAAN WAARKRAGTENS ENIGE ANDER PARTY GEMAGTIG WORD OM VIR EIE GEWIN PADVERVOER TE ONDERNEEM KRAGTENS MAGTIGING VERLEEN DEUR HIERDIE PERMIT.
  - (D) DIE VOLLEDIGE ROETE MOET BEDRYF WORD EN NIE SLEGS 'N GEDEELTE VAN DIE ROETE NIE.
- FRANSCHHOEK - PAARL MALL

VANAF TAXI RANK TE SPAR, LINKS MET R45 HOOFWEG TOT BY T-AANSLUITING, REGS MET R101, REGS MET N1 OPRIT, LINKS MET N1 AFRIT, LINKS MET ABORETUM LAAN TOT BY VERKEERSSIRKEL, LINKS NA INGANAG VAN MALL NA OPTEL PUNT.  
VANAF OPTEL PUNT, LINKS MET JONESSTRAAT, REGS MET NUWE VLEISSTRAAT, LINKS MET HOOFWEG, LINKS MET R45 NA TAXI STAANPLEK TE FRANSCHHOEK.

OP.5537643. (2) HENDRICKS NICOLAAS N ID NO 5904255190082. (3) DISTRICT: PAARL. POSTAL ADDRESS: 26 HERMITAGE STREET, GROENDAL, FRANSCHHOEK NOORD, 7690. (4) ADDITIONAL AUTHORITY, PERMIT NO. 505399/4 FROM HENDRICKS NICOLAAS N (13 X PASSENGERS, DISTRICT: PAARL). (5) 1 X 13 PASSENGERS. (6) THE CONVEYANCE OF TAXI PASSENGERS. (7) AUTHORITY:  
Permit No. 505399/4  
755 FRANSCHHOEK - PAARL

VANAF WINKELSENTRUM FRANSCHHOEK, IN R45 TOT BY WEMMERSHOEK SKOOL, REGS IN R303 VIA VICTOR VERSTER TOT BY SIRKEL, LINKS IN MARKSTRAAT WEER TOT BY SIRKEL, REGS IN BERGRIVIER BOULEVARD, LINKS IN VAN DER LINGENSTRAAT TOT BY SHOPRITE PAARL EN TERUG.  
873 FRANSCHHOEK - PAARL

VANAF STAANPLEK TE SPAR FRANSCHHOEK, IN RESERVOIRSTRAAT, LINKS IN HOOFWEG, REGS IN LA PROVINCEWEG, LINKS IN SKOOLSTRAAT, REGS IN BOONZAAIERWEG TOT BY PLAKKERSKAMP, TERUG IN LE ROUXWEG, REGS IN R45, LINKS NA SAFCOL EN TERUG, DRAAI BY WINKEL EN TERUG, LINKS OP R45, LANGS R45 TOT BY BERGRIVIER BOULEVARD, REGS IN BERGRIVIER BOULEVARD, LINKS BY SIRKEL TOT BY MOSKEE, LINKS IN VAN DEN LINGENSTRAAT TOT BY TAXI STAANPLEK BY SHOPRITE PAARL EN TERUG.  
ROETES IS ONDERWORPE AAN DIE VOLGENDE VOORWAARDES:

- (A) DAT GEEN PASSASIERE BY ENIGE ANDER HUURMOTORSTAANPLEK OPGETEL MAG WORD NIE.
  - (B) DIE VOERTUIG MOET IN DIE NAAM VAN DIE APPLIKANT GEREKISTREER WEES.
  - (C) DIE HOUER VAN HIERDIE LISENSIE WORD BELET OM 'N OOREENKOMS AAN TE GAAN WAARKRAGTENS ENIGE ANDER PARTY GEMAGTIG WORD OM VIR EIE GEWIN PADVERVOER TE ONDERNEEM KRAGTENS MAGTIGING VERLEEN DEUR HIERDIE LISENSIE.
  - (D) DIE VOLLEDIGE ROETE MOET BEDRYF WORD EN NIE SLEGS 'N GEDEELTE VAN DIE ROETE NIE.
- FRANSCHHOEK - PAARL MALL

VANAF TAXI RANK TE SPAR, LINKS MET R45 HOOFWEG TOT BY T-AANSLUITING, REGS MET R101, REGS MET N1 OPRIT, LINKS MET N1 AFRIT, LINKS MET ABORETUM LAAN TOT BY VERKEERSSIRKEL, LINKS NA INGANAG VAN MALL NA OPTEL PUNT.  
VANAF OPTEL PUNT, LINKS MET JONESSTRAAT, REGS MET NUWE VLEISSTRAAT, LINKS MET HOOFWEG, LINKS MET R45 NA TAXI RANK TE FRANSCHHOEK.

OP.5537645. (2) DAVIDS VIVIAN OSCAR, JOHN DANIEL & W J VOJ ID NO

4412245107019. (3) DISTRICT: PAARL. POSTAL ADDRESS: POSBUS 430, FRANSCHHOEK, 7690. (4) ADDITIONAL AUTHORITY, PERMIT NO. 510448/4 FROM DAVIDS VIVIAN OSCAR, JOHN DANIEL & W J VOJ (15 X PASSENGERS, DISTRICT: PAARL). (5) 1 X 15 PASSENGERS. (6) THE CONVEYANCE OF TAXI PASSENGERS. (7) AUTHORITY:

Permit No. 510448/4  
755 FRANSCHHOEK - PAARL

VANAF WINKELSENTRUM FRANSCHHOEK, IN R45 TOT BY WEMMERSHOEK SKOOL, REGS IN R303 VIA VICTOR VERSTER TOT BY SIRKEL, LINKS IN MARKSTRAAT WEER TOT BY SIRKEL, REGS IN BERGRIVIER BOULEVARD, LINKS IN VAN DER LINGENSTRAAT TOT BY SHOPRITE PAARL EN TERUG.  
873 FRANSCHHOEK - PAARL

VANAF FRANSCHHOEK TAXI STAANPLEK TE RESERVOIRSTRAAT BY STOP; LINKS IN HOOFWEG MET R45 TOT BY FRANSCHHOEK NOORD, REGS VANAF R45 IN LA PROVENCESTRAAT; LINKS MET SKOOLSTRAAT TOT BY 3-RIGTING STOP; REGS IN BOONZAAIERWEG TOT BY OMDRAAIPUNT IN LANGRUG PLAKKERSKAMP EN TERUG MET BOONZAAIERWEG IN MET LE ROUXWEG; REGS MET R45 TOT LINKS IN WATERWESEPAD IN GRUISPAD NA SAFCOL-HUISE OMDRAAIPUNT EN TERUG IN R45 MET OMLIGGENDE PLASE VIA LUBECK, GROOT DRAGENSTEIN, SIMONDIUM, COROBRICK (R45) TOT BY T-AANSLUITING; REGS IN OU PAARL PAD R45. REGS IN STASIESTRAAT; LINKS IN HARTFORDSTRAAT; REGS IN HOOFSTRAAT; REGS IN VAN DER LINGENSTRAAT BY TORGKERK TOT BY SHOPRITE OPTELPUNT. VANAF SHOPRITE OPTELPUNT; LINKS IN VAN DER LINGENSTRAAT; REGS MET BERGRIVIER BOULEVARD TOT BY ROBOT AANSLUITING; LINKS IN HOOFWEG; LINKS IN HARTFORDSTRAAT; REGS MET STASIESTRAAT; LINKS MET HOOFWEG R45 TOT BY FRANSCHHOEK/GROOT DRAGENSTEIN PAD, VIA COROBRICK, SIMONDIUM, GROOT DRAGENSTEIN EN OMLIGGENDE PLASE (R45) REGS MET ROBERTSVLEIPAD, REGS MET GRUISPAD TOT BY SAFCOL HUISE OMDRAAIPUNT EN TERUG; REGS IN R45 TOT IN FRANSCHHOEK NOORD; LINKS IN LE ROUXWEG IN BOONZAAIERWEG TOT BY LANGRUG PLAKKERSKAMP EN TERUG MET SKOOLSTRAAT, REGS MET LA PROVENCESTRAAT TOT BY R45, REGS MET R45 TOT BY FRANSCHHOEK TAXI STAANPLEK TE RESERVOIRSTRAAT. BOGENOEEMDE ROETES IS ONDERWORPE AAN DIE VOLGENDE

VOORWAARDES:

- (A) DAT GEEN PASSASIERE BY ENIGE ANDER HUURMOTORSTAANPLEK OPGETEL MAG WORD NIE.
- (B) DIE VOERTUIG MOET IN DIE NAAM VAN DIE APPLIKANT GEREGISTREER WEES.
- (C) DIE HOUER VAN HIERDIE PERMIT WORD BELET OM 'N OOREENKOMS AAN TE GAAN WAARKRAGTENS ENIGE ANDER PARTY GEMAGTIG WORD OM VIR EIE GEWIN PADVERVOER TE ONDERNEEM KRAGTENS MAGTIGING VERLEEN DEUR HIERDIE PERMIT.
- (D) DIE VOLLEDIGE ROETE MOET BEDRYF WORD EN NIE SLEGS 'N GEDEELTE VAN DIE ROETE NIE.

SPECIAL HIRE TRIPS

FROM POINTS SITUATED IN FRANSCHHOEK TO POINTS SITUATED WITHIN THE REPUBLIC OF SOUTH AFRICA AND RETURN SUBJECT TO THE FOLLOWING CONDITIONS:

- A. NEITHER THE PERMIT HOLDER OR THE DRIVER RECEIVE INDIVIDUAL FARES;
- B. THE SPECIAL HIRE TRIP ORGANISER HAS THE RIGHT TO DECIDE THE ROUTE, DATE AND TIME OF TRAVEL;
- C. AFTER COMPLETING A SPECIAL HIRE TRIP, THE OPERATOR CONCERNED SHALL SUBMIT TO THE LRTB CAPE TOWN THE FOLLOWING PARTICULARS WITHIN 24 HOURS OF COMPLETING SUCH A TRIP: (i) THE NAME, IDENTITY NUMBER AND ADDRESS OF EACH PASSENGER BEING CONVEYED; (ii) THE ITINERARY OF THE TRIP UNDERTAKEN; AND
- D. LIST OF NAMES MUST BE SIGNED BY THE LOCAL TRAFFIC DEPARTMENT OR SAPS MUST BE CARRIED ON THE VEHICLE WHILE UNDERTAKING THE TRIP.
- E. THE AUTHORITY IS REVIEWABLE AT ANY TIME IF THE PERMIT HOLDER HABITUALLY UNDERTAKES SPECIAL HIRE TRIPS WITHOUT COMPLETING THE NECESSARY DOCUMENTS OR HABITUALLY ABUSES SUCH SPECIAL HIRE TRIPS EG. UNDERTAKING REGULAR SERVICES IN THE GUISE OF A SPECIAL HIRE TRIP.

FRANSCHHOEK - PAARL MALL

VANAF TAXI RANK TE SPAR, LINKS MET R45 HOOFWEG TOT BY T-AANSLUITING, REGS MET R101, REGS MET N1 OPRIT, LINKS MET N1 AFRIT, LINKS MET ABORETUM LAAN TOT BY VERKEERSSIRKEL, LINKS NA INGANG VAN MALL NA OPTEL PUNT



VANAF OPTEL PUNT, LINKS MET JONESSTRAAT, REGS MET NUWE VLEISTRAAT, LINKS MET PINESTRAAT, LINKS MET HOOFWEG, LINKS MET R45 NA TAXI RANK TE FRANSCHOEK.

OP.5537646. (2) DAVIDS WILLEM JOHANNES WJ ID NO 3507025115081. (3) DISTRICT: PAARL. POSTAL ADDRESS: POSBUS 1, FRANSCHHOEK, 7690. (4) ADDITIONAL AUTHORITY, PERMIT NO. 510447/5 FROM DAVIDS WILLEM JOHANNES WJ (15 X PASSENGERS, DISTRICT: PAARL). (5) 1 X 15 PASSENGERS. (6) THE CONVEYANCE OF TAXI PASSENGERS. (7) AUTHORITY:

Permit No. 510447/5  
755 - FRANSCHHOEK - PAARL  
\*\*\*\*\*

VANAF WINKELSENTRUM FRANSCHHOEK, IN R45 TOT BY WEMMERSHOEK SKOOL, REGS IN R303 VIA VICTOR VERSTER TOT BY SIRKEL, LINKS IN MARKSTRAAT WEER TOT BY SIRKEL, REGS IN BERGRIVIER BOULEVARD, LINKS IN VAN DER LINGENSTRAAT TOT BY SHOPRITE PAARL EN TERUG.

873 - FRANSCHHOEK - PAARL  
\*\*\*\*\*

VANAF STAANPLEK TE SPAR FRANSCHHOEK, IN RESERVOIRSTRAAT, LINKS IN HOOFWEG, REGS IN LA PROVINCEWEG, LINKS IN SKOOLSTRAAT, REGS IN BOONZAAIERWEG TOT BY PLAKKERKAMP, TERUG IN LE ROUXWEG, REGS IN R45, LINKS NA SAFCOL EN TERUG, DRAAI BY WINKEL EN TERUG, LINKS OP R45, LANGS R45 TOT BY BERGRIVIER BOULEVARD, REGS IN BERGRIVIER BOULEVARD, LINKS BY SIRKEL TOT BY MOSKEE, LINKS IN VAN DEN LINGENSTRAAT TOT BY TAXI STAANPLEK TE SHOPRITE PAARL EN TERUG.

BOGENENOEMDE ROETES ONDERWORPE AAN DIE VOLGENDE VOORWAARDES:  
\*\*\*\*\*

(A) GEEN PASSASIERE BY ENIGE ANDER HUURMOTORSTAANPLEK OPGETEL MAG WORD NIE.

(B) DIE VOERTUIG MOET IN DIE NAAM VAN DIE APPLIKANT GEREGISTREER WEES.

(C) DIE HOUER VAN HIERDIE PERMIT WORD BELET OM 'N OOREENKOMS AAN TE GAAN WAARKRAGTENS ENIGE ANDER PARTY GEMAGTIG WORD OM VIR EIE GEWIN PADVERVOER TE ONDERNEEM KRAGTENS MAGTIGING VERLEEN DEUR HIERDIE PERMIT.

(D) DIE VOLLEDIGE ROETE MOET BEDRYF WORD EN NIE SLEGS 'N GEDEELTE VAN DIE ROETE NIE.

FRANSCHHOEK - PAARL MALL  
-----

VANAF TAXI RANK TE SPAR, LINKS MET R45 HOOFWEG TOT BY T-AANSLUITING, REGS MET R101, REGS MET N1 OPRIT, LINKS MET N1 AFRIT, LINKS MET ABORETUM LAAN TOT BY VERKEERSSIRKEL, LINKS NA INGANG VAN MALL NA OPTEL. VANAF OPTEL PUNT, LINKS MET JONESSTRAAT, REG SMET NUWE VLEISSTRAAT, LINKS MET PINESSTRAAT, LINKS MET HOOFWEG, LINKS MET R45 NA TAXI RANK TE FRANSCHHOEK.

OP.5537668. (2) RUSTICANA INVESTMENTS 133 CC ID NO 200509001223. POSTAL ADDRESS: PO BOX 558, MAITLAND, MAITLAND, 7405. (4) TRANSFER OF PERMIT, PERMIT NO. 506512/6 FROM KAMMIES MARK DENVOR MD (15 X PASSENGERS, DISTRICT: CAPE TOWN). (7) AUTHORITY AS IN LAST MENTIONED PERMIT(S).

OP.5537669. (2) RUSTICANA INVESTMENTS 133 CC ID NO 200509001223. POSTAL ADDRESS: PO BOX 558, MAITLAND, MAITLAND, 7405. (4) TRANSFER OF PERMIT, PERMIT NO. 504504/4 FROM KAMMIES MARK DENVOR MD (15 X PASSENGERS, DISTRICT: GOODWOOD). (7) AUTHORITY AS IN LAST MENTIONED PERMIT(S).

OP.5537670. (2) RUSTICANA INVESTMENTS 133 CC ID NO 200509001223. POSTAL ADDRESS: PO BOX 558, MAITLAND, MAITLAND, 7405. (4) TRANSFER OF PERMIT, PERMIT NO. 505068/6 FROM KAMMIES MARK DENVOR MD (15 X PASSENGERS, DISTRICT: CAPE TOWN). (7) AUTHORITY AS IN LAST MENTIONED PERMIT(S).

OP.5537671. (2) RUSTICANA INVESTMENTS 133 CC ID NO 200509001223. POSTAL ADDRESS: PO BOX 558, MAITLAND, MAITLAND, 7405. (4) TRANSFER OF PERMIT, PERMIT NO. 509763/6 FROM KAMMIES MARK DENVOR MD (15 X PASSENGERS, DISTRICT: GOODWOOD). (7) AUTHORITY AS IN LAST MENTIONED PERMIT(S).

OP.5537672. (2) RUSTICANA INVESTMENTS 133 CC ID NO 200509001223. POSTAL ADDRESS: PO BOX 558, MAITLAND, MAITLAND, 7405. (4) TRANSFER OF PERMIT, PERMIT NO. 506600/4 FROM KAMMIES MARK DENVOR MD (12 X PASSENGERS, DISTRICT: GOODWOOD). (7) AUTHORITY AS IN LAST MENTIONED PERMIT(S).

OP.5537673. (2) RUSTICANA INVESTMENTS 133 CC ID NO 200509001223. POSTAL ADDRESS: PO BOX 558, MAITLAND, MAITLAND, 7405. (4) TRANSFER OF PERMIT, PERMIT NO. 503119/5 FROM KAMMIES MARK DENVOR MD (15 X PASSENGERS, DISTRICT: HANOVER PARK). (7) AUTHORITY AS IN LAST MENTIONED PERMIT(S).

OP.5537679. (2) JAMES EDWARD JOHN EJ ID NO 6702125166087. POSTAL ADDRESS: 37 LISBOA STREET, RUYTERWACHT, 7460. (4) TRANSFER OF PERMIT, PERMIT NO. 505453/6 FROM KAMMIES MARK DENVOR MD (15 X PASSENGERS, DISTRICT: CAPE TOWN). (7) AUTHORITY AS IN LAST MENTIONED PERMIT(S).

OP.5537680. (2) JAMES EDWARD JOHN EJ ID NO 6702125166087. POSTAL ADDRESS: 37 LISBOA STREET, RUYTERWACHT, 7460. (4) TRANSFER OF PERMIT, PERMIT NO. 509786/3 FROM KAMMIES MARK DENVOR MD (15 X PASSENGERS, DISTRICT: CAPE TOWN). (7) AUTHORITY AS IN LAST MENTIONED PERMIT(S).

OP.5537681. (2) JAMES EDWARD JOHN EJ ID NO 6702125166087. POSTAL ADDRESS: 37 LISBOA STREET, RUYTERWACHT, 7460. (4) TRANSFER OF PERMIT, PERMIT NO. 505780/3 FROM KAMMIES MARK DENVOR MD (15 X PASSENGERS, DISTRICT: GOODWOOD). (7) AUTHORITY AS IN LAST MENTIONED PERMIT(S).

OP.5537682. (2) JAMES EDWARD JOHN EJ ID NO 6702125166087. POSTAL ADDRESS: 37 LISBOA STREET, RUYTERWACHT, 7460. (4) TRANSFER OF PERMIT, PERMIT NO. 505716/7 FROM KAMMIES MARK DENVOR MD (15 X PASSENGERS, DISTRICT: GOODWOOD). (7) AUTHORITY AS IN LAST MENTIONED PERMIT(S).

OP.5537721. (2) TSHUMA SIMISANI ARMSTRONG SA ID NO 7007135839080. (3) DISTRICT: CAPE TOWN. POSTAL ADDRESS: PO BOX 33, GOODWOOD, GOODWOOD, 7459. (4) NEW APPLICATION. (5) 1 X 10 PASSENGERS. (6) THE CONVEYANCE OF OTHER. (7) AUTHORITY: CAPE TOWN CBD TO AIRPORT; AIRPORT TRANSFERS; CAPE TOWN CBD TO CAPE FLATS; ALL SUBURBS SOUTH AND NORTHERN SUBURBS.

OP.5537761. (2) SCHIPPERS ADONIS NICOLAAS AN ID NO 5111215126087. (3) DISTRICT: PAARL. POSTAL ADDRESS: DAHLIASTRAAT 22, GROENDAL, FRANSCHHOEK, 7690. (4) ADDITIONAL AUTHORITY, PERMIT NO. 1527966/2 FROM SCHIPPERS ADONIS NICOLAAS AN (15 X PASSENGERS, DISTRICT: PAARL). (5) 1 X 15 PASSENGERS. (6) THE CONVEYANCE OF TAXI PASSENGERS. (7) AUTHORITY: Permit No. 1527966/2  
755 FRANSCHHOEK - PAARL

VANAF WINKELSENTRUM FRANSCHHOEK, IN R45 TOT BY WEMMERSHOEK SKOOL, REGS IN R303 VIA VICTOR VERSTER TOT BY SIRKEL, LINKS IN MARKSTRAAT WEER TOT BY SIRKEL, REGS IN BERGRIVIER BOULEVARD, LINKS IN VAN DER LINGENSTRAAT TOT BY SHOPRITE PAARL (SLEGS AFLAAI) EN TERUG.  
873 FRANSCHHOEK - PAARL

VANAF FRANSCHHOEK TAXI STAANPLEK TE RESERVOIRSTRAAT BY STOP; LINKS IN HOOFWEG MET R45 TOT BY FRANSCHHOEK NOORD, REGS VANAF R45 IN LA PROVENCESTRAAT; LINKS MET SKOOLSTRAAT TOT BY 3-RIGTING STOP; REGS IN BOONZAAIERWEG TOT BY OMDRAAIPUNT IN LANGRUG PLAKKERSKAMP EN TERUG MET BOONZAAIERWEG IN MET LE ROUXWEG; REGS MET R45 TOT LINKS IN WATERWESPAD IN GRUISPAD NA SAFCOL-HUISE OMDRAAIPUNT EN TERUG IN R45 MET OMLIGGENDE PLASE VIA LUBECK, GROOT DRAKENSTEIN, SIMONDIUM, COROBRICK (R45) TOT BY T-AANSLUITING; REGS IN OU PAARL PAD R45. REGS IN STASIESTRAAT; LINKS IN HARTFORDSTRAAT; REGS IN HOOFSTRAAT; REGS IN VAN DER LINGENSTRAAT BY TORINGKERK TOT BY SHOPRITE (SLEGS AFLAAI).

VANAF SHOPRITE AFLAAIPUNT; LINKS IN VAN DER LINGENSTRAAT; REGS MET BERGRIVIER BOULEVARD TOT BY ROBOT AANSLUITING; LINKS IN HOOFWEG; LINKS IN HARTFORDSTRAAT; REGS MET STASIESTRAAT; LINKS MET HOOFWEG R45 TOT BY FRANSCHHOEK/GROOT DRAKENSTEIN PAD, VIA COROBRICK, SIMONDIUM, GROOT DRAKENSTEIN EN OMLIGGENDE PLASE (R45) REGS MET ROBERTSVLEIPAD, REGS MET GRUISPAD TOT BY SAFCOL HUISE OMDRAAIPUNT EN TERUG; REGS IN R45 TOT IN FRANSCHHOEK NOORD; LINKS IN LE ROUXWEG IN BOONZAAIERSWEG TOT BY LANGRUG PLAKKERSKAMP EN TERUG MET SKOOLSTRAAT, REGS MET LA PROVENCESTRAAT TOT BY R45, REGS MET R45 TOT BY FRANSCHHOEK TAXI STAANPLEK TE RESERVOIRSTRAAT. BOGENOEKTE ROETES ONDERWORPE AAN DIE VOLGENDE VOORWAARDES:-

\*\*\*\*\*  
(A) DAT GEEN PASSASIERE BY ENIGE ANDER HUURMOTORSTAANPLEK OPGETEL MAG WORD NIE.

(B) DIE VOERTUIG MOET IN DIE NAAM VAN DIE APPLIKANT GEREGISTREER WEES.

(C) DIE HOUER VAN HIERDIE LISENSIE WORD BELET OM 'N OOREENKOMS AAN TE GAAN WAARKRAGTENS ENIGE ANDER PARTY GEMAGTIG WORD OM VIR EIE GEWIN PADVERVOER TE ONDERNEEM Kragtens MAGTIGING VERLEEN DEUR HIERDIE LISENSIE.

(D) DIE VOLLEDIGE ROETE MOET BEDRYF WORD EN NIE SLEGS 'N GEDEELTE VAN DIE ROETE NIE.

(E) DIE OPENBARE LISENSIE IS NIE OORDRAAGBAAR NIE. (F) BOGEMELDE MAGTIGING

IS HERSIENBAAR TEN ENIGE TYD.

**SPECIAL HIRE TRIPS**

\*\*\*\*\*

FROM POINTS SITUATED IN FRANSCHHOEK TO POINTS SITUATED WITHIN A RADIUS OF 100 KILOMETRES FROM FRANSCHHOEK AND RETURN SUBJECT TO THE FOLLOWING CONDITIONS:

- A. NEITHER THE LICENCE HOLDER OR THE DRIVER RECEIVE INDIVIDUAL FARES;
- B. THE SPECIAL HIRE TRIP ORGANISER HAS THE RIGHT TO DECIDE THE ROUTE, DATE AND TIME OF TRAVEL;
- C. AFTER COMPLETING A SPECIAL HIRE TRIP, THE OPERATOR CONCERNED SHALL SUBMIT TO THE OLB CAPE TOWN THE FOLLOWING PARTICULARS WITHIN 24 HOURS OF COMPLETING SUCH A TRIP: (I) THE NAME, IDENTITY NUMBER AND ADDRESS OF EACH PASSENGER BEING CONVEYED; (II) THE ITINERARY OF THE TRIP UNDERTAKEN; AND
- D. LIST OF NAMES MUST BE SIGNED BY THE LOCAL TRAFFIC DEPARTMENT OR SAPS MUST BE CARRIED ON THE VEHICLE WHILE UNDERTAKING THE TRIP.
- E. THE AUTHORITY IS REVIEWABLE AT ANY TIME IF THE LICENCE HOLDER HABITUALLY UNDERTAKES SPECIAL HIRE TRIPS WITHOUT COMPLETING THE NECESSARY DOCUMENTS OR HABITUALLY ABUSES SUCH SPECIAL HIRE TRIPS EG. UNDERTAKING REGULAR SERVICES IN THE GUISE OF A SPECIAL HIRE TRIP.

FRANSCHHOEK - PAARL MALL

VANAF TAXI RANK TE SPAR, LINKS MET R45 HOOFWEG TOT BY T-AANSLUITING, REGS MET R101, REGS MET N1 OPRIT, LINKS MET N1 AFRIT, LINKS MET ABORETUM LAAN TOT BY VERKEERSSIRKEL LINKS NA INGANG VAN MALL NA OPTEL PUNT. VANAF OPTEL PUNT, LIKS MET JONESSTRAAT, REGS MET NUWE VLEISSTRAAT, LINKS MET PINESTRAAT, LINKS MET HOOFWEG, LINKS MET R45 NA TAXI RANK TE FRANSCHHOEK.

OP.5537866. (2) WELLS C C ID NO 5805230098086. (3) DISTRICT: CALEDON. POSTAL ADDRESS: WATSONIA STRAAT, VILLIERSDORP, VILLIERSDORP, 6848. (4) NEW APPLICATION. (5) 1 X 15 PASSENGERS. (6) THE CONVEYANCE OF TAXI PASSENGERS. (7) AUTHORITY: VILLIERSDORP - NOORDKAAP

DIE VERVOER VAN GEORGANISEERDE GESELSKAPPE VAN VILLIERSDORP NA PUNTE GELEE BINNE DIE NOORDKAAP EN TERUG. VILLIERSDORP

DIE VERVOER VAN WERKERS VANAF HUL WONINGS GELEE TE HIGH WOON TOT BY VILLIERSDORP BETKO FABRIEK EN TERUG.

TYDTAFEL. SOGGENS 06:00 - 08:00  
SAANS 18:00 - 20:00

DIE VERVOER VAN WERKERS VANAF HUL WONINGS GELEE TE NUWE DORP VILLIERSDORP TOT BY ARBEIDSVREUG FABRIEK (VILLIERSDORP) EN TERUG.

TYDTAFEL SOGGENS 10:00 - 12:00  
SAANS 16:00 - 18:00

OP.5538171. (2) AFRIKA DINO FRANCISCO ID NO 7403045258083. POSTAL ADDRESS: 16 PALM COURT, JACARANDA AVENUE, UITSIG, 7490. (4) TRANSFER OF PERMIT, PERMIT NO. 513924/4 FROM JOSEPH WILLIAM DANIEL NIKLAAS WDN (14 X PASSENGERS, DISTRICT: BELLVILLE). (7) AUTHORITY AS IN LAST MENTIONED PERMIT(S).

OP.5538182. (2) VUBA MANELISI M ID NO 6307155410080. (3) DISTRICT: WYNBERG. POSTAL ADDRESS: CODETA SOLOMON TSHUKU AVENUE, KUWAIT TAX RANK SITE C, KHAYELITSHA, 7784. (4) NEW APPLICATION. (5) 1 X 16 PASSENGERS. (6) THE CONVEYANCE OF TAXI PASSENGERS. (7) AUTHORITY: Z08 KHAYELITSHA - FISH HOEK

FROM SITE C TAXI RANK TURN LEFT INTO LANSDOWNE ROAD RIGHT ITNO STEVE BIKO ROAD LEFT INTO SWARTKLIP ROAD RIGHT INTO BADEN POWELL DRIVE AROUND TRAFFIC CIRCLE AT PRINCE GEORGE DRIVE INTO ROYAL ROAD INTO BEACH ROAD INTO ATLANTIC ROAD MUIZENBERG LEFT INTO MAIN ROAD TO FISH HOEK MAIN ROAD LEFT INTO SUNRAY INTO BEACH ROAD LEFT INTO TAXI RANK AT FISH HOEK STATION AND RETURN FRO THE TAXI RANK FISH HOEK SATION AND RIGHT INTO MAIN ROAD TO KHAYELITSHA TRANSVERSING THE SAME ROUTE ON THE RETURN JOURNEY. NO PICKING UP OF PASSENGERS AFTER LEAVING THE TAXI RANK ON THE FORWARD AND RETURN JOURNEY AND NO RANKING.

7 KHAYELITSHA - WYNBERG

FROM SITE C KHAYELITSHA VIA LANSDOWNE ROAD, INTO WETTON ROAD, LEFT INTO MORON ROAD TO TAXI RANK AT WYNBERG RAILWAY STATION AND RETURN AS FOLLOWS: INTO CHURCH STREET, RIGHT INTO EGHAM ROAD, RIGHT INTO WETTON ROAD, INTO LANSDOWNE ROAD TO SITE C KHAYELITSHA.

131 KHAYELITSHA - CLAREMONT



-----  
 FROM TAXI RANK AT KHAYELITSHA, LEFT INTO LANSDOWNE ROAD, ALONG LANSDOWNE ROAD, RIGHT INTO JAN SMUTS DRIVE, LEFT INTO TURFHALL ROAD, RIGHT INTO PRINCE ARTHUR ROAD, LEFT INTO LANSDOWNE ROAD WHICH BECOMES STANHOPE ROAD, RIGHT INTO STATION ROAD TO TAXI RANK AT CLAREMONT RAILWAY STATION AND RETURN ALONG THE SAME ROUTE.  
 G27 KHAYELITSHA VIA CLAREMONT - WYNBERG  
 -----

FROM TAXI RANK AT SITE C KHAYELITSHA LEFT INTO LANSDOWNE ROAD, ALONG LANSDOWNE ROAD, RIGHT INTO JAN SMUTS, LEFT INTO TURFHALL ROAD, RIGHT INTO PRINCE ARTHUR ROAD, LEFT INTO LANSDOWNE ROAD WHICH BECOMES STANHOPE ROAD, RIGHT INTO STATION ROAD TO TAXI RANK AT CLAREMONT RAILWAY STATION, FROM TAXI RANK IN CLAREMONT, INTO NEWRY ROAD, LEFT INTO MAIN ROAD, ALONG MAIN ROAD, LEFT INTO WETTON ROAD WYNBERG, ALONG WETTON ROAD, RIGHT INTO THOMAS ROAD TO TAXI RANK IN MOROM ROAD WYNBERG SUBJECT TO THE CONDITION THAT NO PASSENGERS ARE PICKED-UP IN MAIN ROAD BETWEEN CLAREMONT AND WYNBERG AND FURTHER THAT PASSENGERS ARE ONLY DROPPED-OFF IN CLAREMONT AND NOT PICKED-UP.

G28 KHAYELITSHA VIA WYNBERG - CLAREMONT  
 -----

FROM TAXI RANK AT SITE C KHAYELITSHA, LEFT INTO LANSDOWNE ROAD, INTO WETTON ROAD, LEFT INTO MOROM ROAD TO TAXI RANK AT WYNBERG RAILWAY STATION, FROM TAXI RANK IN MOROM ROAD WYNBERG, RIGHT INTO CHURCH STREET, RIGHT INTO EGHAM ROAD, LEFT INTO WETTON ROAD, RIGHT INTO MAIN ROAD, ALONG MAIN ROAD, RIGHT INTO RALPH STREET CLAREMONT, LEFT INTO FIR STREET TO TAXI RANK IN CLAREMONT SUBJECT TO THE FOLLOWING CONDITION THAT NO PASSENGERS ARE PICKED UP IN MAIN ROAD BETWEEN WYNBERG AND CLAREMONT AND FURTHER THAT PASSENGERS ARE ONLY DROPPED-OFF IN WYNBERG AND NOT PICKED UP.  
 E79 KUWAIT - HARARE  
 -----

FROM SITE C, KUWAIT RANK LEFT INTO SOLOMON TSHUKU LEFT INTO MAPHONGWANA AVENUE, RIGHT INTO LANSDOWNE ROAD VIA LUZUKO AND DRIFTSAND OLD FAURE BACK INTO LANSDOWNE ROAD RIGHT INTO MEW WAY LEFT INTO PAMA ROAD RIGHT INTO KUSASA ROAD RIGHT INTO MAKABENI ROAD LEFT INTO SPINE ROAD LEFT INTO NTLAZANE ROAD RIGHT INTO STEVE BIKO ROAD LEFT INTO BUKWAYO ROAD RIGHT INTO NCUMO ROAD RIGHT INTO FUNZA STREET VIA KUYASA INTO WALTER SISULU ROAD VIA MAKAYA OSCAR MPETHA INTO TAMBO ROAD INTO BATANDWA NDONDO ROAD TO HARARE AND RETURN VIA THE SAME ROUTE.  
 E80 KUWAIT - MAKAYA  
 -----

FROM SITE C, KUWAIT RANK LEFT INTO SOLOMON TSHUKU LEFT INTO MAPHONGWANA AVENUE RIGHT INTO LANSDOWNE ROAD VIA LUZUKO AND DRIFTSAND OLD FAURE ROAD BACK INTO LANSDOWNE ROAD RIGHT INTO MEW WAY LEFT INTO PAMA ROAD, RIGHT INTO KUSASA ROAD RIGHT INTO MAKABENI ROAD LEFT INTO SPINE ROAD INTO LWANDLE DRIVE INTO ALBERTINIA SISULO INTO MONGEZI ROAD INTO LAWULO RIGHT INTO LANSDOWNE INTO TUTU AVENUE RIGHT INTO LANSDOWNE ROAD LEFT INTO LINDELA ROAD TO MACASSAR AND RETURN VIA THE SAME ROUTE.  
 E81 KUWAIT - MACASSAR  
 -----

FROM SITE C, KUWAIT RANK RIGHT INTO SOLOMON TSHUKU LEFT INTO LANSDOWNE ROAD RIGHT INTO MEW WAY LEFT INTO PAMA ROAD LEFT INTO BONGA DRIVE (M45) INTO SULANI DRIVE INTO NYATHI AVENUE INTO LANSDOWNE ROAD RIGHT INTO FAKUTHA ROAD INTO CEKETHA ROAD TO MACASSAR AND RETURN VIA THE SAME ROUTE.

OP.5538216. (2) BOKBUS ID NO 19991625923. (3) DISTRICT: CAPE TOWN. POSTAL ADDRESS: 20 HOUGHTON ROAD, CAMPS BAY, 8005. (4) NEW APPLICATION. (5) 1 X 10 PASSENGERS. (6) THE CONVEYANCE OF TOURISTS. (7) AUTHORITY: FROM PICK UP POINTS WITHIN A RADIUS OF 20 KILOMETRES FROM PLACE OF BUSINESS SITUATED AT 20 HOUGHTON ROAD, CAMPS BAY TO POINTS WITHIN THE WESTERN CAPE PROVINCE AND RETURN.

SUBJECT TO THE CONDITION THAT:

\*\*\*\*\*

(A) NO COMMUTER SERVICES, INTERCITY SERVICES AND INTERTOWN SERVICES OPERATED IN ACCORDANCE WITH A TIME TABLE WILL BE UNDERTAKEN BY THE HOLDER OF THIS LICENCE IN TERMS OF THIS AUTHORITY FROM ANY POINTS REFERRED TO IN THE SAID AUTHORITY TO ANY OTHER POINT REFERRED TO THEREIN.

(B) THE TOURISTS TRAVEL IN A GROUP AND THAT ALL TOURISTS COMPRISING SUCH A GROUP SHALL EMBARK AND DISEMBARK AS A GROUP AT THE SAME POINT NOTWITHSTANDING THE FACT THAT THE POINT OF EMBARKATION MAY DIFFER FROM THE POINT OF DISEMBARKATION.

(C) WHENEVER THE TOURIST ACT REQUIRES A GUIDE TO ACCOMPANY A GROUP OF TOURISTS, SUCH GUIDE BE REGISTERED AS A TOURIST GUIDE FOR THE RELEVANT GEOGRAPHICAL AREA IN WHICH THE CONVEYANCE TAKES PLACE OR BE REGISTERED AS A SPECIALIST TOURIST GUIDE APPROPRIATE TO THAT AREA; AND

(D) THE PASSENGERS MUST BE PROTECTED BY A VALID

PASSENGER LIABILITY INSURANCE COVER.

(E) THE VEHICLE MUST BE FITTED WITH AIRCONDITIONING.

(F) NO SHUTTLE SERVICE TO BE OPERATED IN TERMS OF THIS AUTHORITY.

(G) THE OPERATOR CONCERNED SHALL SUBMIT TO THE PROVINCIAL OPERATING LICENCE BOARD, CAPE TOWN THE FOLLOWING PARTICULARS EVERY 3 (THREE) MONTHS GIVING THE TOTAL NUMBER OF PASSENGERS PER TRIP TO A DESTINATION.

OP.5538217. (2) GRAHAM RICHARD R ID NO 013957765. (3) DISTRICT: RADIUS. POSTAL ADDRESS: 17 SARENA COURT, UPPER PORTSWOOD ROAD, GREEN POINT, 8005.

(4) NEW APPLICATION. (5) 1 X 7 PASSENGERS. (6) THE CONVEYANCE OF

TOURISTS. (7) AUTHORITY:

FROM PICK UP POINTS SITUATED WITHIN A RADIUS OF 30 KILOMETRES FROM PLACE OF BUSINESS SITUATED AT 17 SARENO COURT, UPPER PORTSWOOD ROAD, GREEN POINT TO POINTS WITHIN THE WESTERN CAPE PROVINCE AND RETURN SUBJECT TO THE CONDITION THAT:

(A) NO COMMUTER SERVICES, INTERCITY SERVICES AND INTERTOWN SERVICES OPERATED IN ACCORDANCE WITH A TIME TABLE WILL BE UNDERTAKEN BY THE HOLDER OF THIS LICENCE IN TERMS OF THIS AUTHORITY FROM ANY POINTS REFERRED TO IN THE SAID AUTHORITY TO ANY OTHER POINT REFERRED TO THEREIN.

(B) THE TOURISTS TRAVEL IN A GROUP AND THAT ALL TOURISTS COMPRISING SUCH A GROUP SHALL EMBARK AND DISEMBARK AS A GROUP AT THE SAME POINT NOTWITHSTANDING THE FACT THAT THE POINT OF EMBARKATION MAY DIFFER FROM THE POINT OF DISEMBARKATION.

(C) WHENEVER THE TOURIST ACT REQUIRES A GUIDE TO ACCOMPANY A GROUP OF TOURISTS, SUCH GUIDE BE REGISTERED AS A TOURIST GUIDE FOR THE RELEVANT GEOGRAPHICAL AREA IN WHICH THE CONVEYANCE TAKES PLACE OR BE REGISTERED AS A SPECIALIST TOURIST GUIDE APPROPRIATE TO THAT AREA; AND

(D) THE PASSENGERS MUST BE PROTECTED BY A VALID PASSENGER LIABILITY INSURANCE COVER.

(E) THE VEHICLE MUST BE FITTED WITH AIRCONDITIONING.

(F) NO SHUTTLE SERVICE TO BE OPERATED IN TERMS OF THIS AUTHORITY.

(G) THE OPERATOR CONCERNED SHALL SUBMIT TO THE PROVINCIAL OPERATING LICENCE BOARD, CAPE TOWN THE FOLLOWING PARTICULARS EVERY 3 (THREE) MONTHS GIVING THE TOTAL NUMBER OF PASSENGERS PER TRIP TO A DESTINATION.

OP.5538225. (2) GERTSE JACOBUS JOHANNES JJ ID NO 5204295013083. POSTAL ADDRESS: ALMERIALAAN, BONNIEVALE, BONNIEVALE, 6730. (4) TRANSFER OF PERMIT , PERMIT NO. 501824/1 FROM WIESE STEFANUS S (15 X PASSENGERS, DISTRICT: SWELLENDAM). (7) AUTHORITY AS IN LAST MENTIONED PERMIT(S).

OP.5538229. (2) MURRAY-JOSEPH BARBARA FLORENCE BF ID NO 6110110069086. POSTAL ADDRESS: 370 FOURTH AVENUE, LOTUS RIVER, LOTUS RIVER, 7945. (4) TRANSFER OF PERMIT , PERMIT NO. 1507812/3 FROM JACOBS MARIAM M (12 X PASSENGERS, DISTRICT: WYNBERG). (7) AUTHORITY AS IN LAST MENTIONED PERMIT(S).

OP.5538231. (2) ARNOLDS ANZIO CHARLES AC ID NO 7611015072082. POSTAL ADDRESS: 19 LYDIA STREET, VALHALLA PARK, 7490. (4) TRANSFER OF PERMIT , PERMIT NO. 504925/6 FROM PETERSEN MARTIN JOSEPH JOHN MJJ (15 X PASSENGERS, DISTRICT: BELLVILLE). (7) AUTHORITY AS IN LAST MENTIONED PERMIT(S).

OP.5538446. (2) MARINE CAR HOLDINGS CC ID NO CK881556423. (3) DISTRICT: STRAND. POSTAL ADDRESS: P.O. BOX 247, GREEN POINT, 8051. (4) NEW APPLICATION. (5) 1 X 4 PASSENGERS. (6) THE CONVEYANCE OF TOURISTS. (7) AUTHORITY: FROM THE PRESIDENT HOTEL IN BANTY BAY TO POINTS WITHIN THE WHOLE OF THE WESTERN CAPE AND RETURN.

OP.5538447. (2) MARINE CAR HOLDINGS CC ID NO CK881556423. (3) DISTRICT: STRAND. POSTAL ADDRESS: P.O. BOX 247, GREEN POINT, 8051. (4) NEW APPLICATION. (5) 1 X 4 PASSENGERS. (6) THE CONVEYANCE OF TOURISTS. (7) AUTHORITY: FROM THE PRESIDENT HOTEL IN BANTRY BAY TO POINTS WITHIN THE WHOLE OF THE WESTERN CAPE AND RETURN.

OP.5538458. (2) HARRISON JONATHAN J ID NO 7211095037087. POSTAL ADDRESS: 4D MOOSA WALK, PARKWOOD, ESTATE, 7800. (4) TRANSFER OF PERMIT , PERMIT NO. 506299/3 FROM TAPE MOGAMAT SHABIEN MS (9 X PASSENGERS, DISTRICT: HANOVER PARK). (7) AUTHORITY AS IN LAST MENTIONED PERMIT(S).

OP.5538461. (2) NKOPPO WISEMAN MZIWAMADODA WM ID NO 6504115761087. (3) DISTRICT: CAPE TOWN. POSTAL ADDRESS: NO 111 MEMANI ROAD, KTC, GUGULETHU,

7750. (4) NEW APPLICATION. (5) 1 X 5 PASSENGERS. (6) THE CONVEYANCE OF OTHER. (7) AUTHORITY:  
FROM AIRPORT VIA CORCHETS QUARY ROAD TURN RIGHT INTO N2 DEWAL DRIVE STRAND STREET TURN RIGHT INTO SOMERSET ROAD INTO SEAPOINT TURN RIGHT INTO WATERFRONT AND RETURN.

---



# Looking for out of print issues of Government and Provincial Gazettes

We can provide photocopies

## **Contact**

The National Library of South Africa,  
Pretoria Campus  
PO Box 397  
0001 PRETORIA

## **Physical address**

C/o Andries and Vermeulen Streets  
Entrance in Andries Street

## **Contact details**

Tel: (012) 321-8931


Fax: (012) 325-5984

E-mail: [infodesk@nlsa.ac.za](mailto:infodesk@nlsa.ac.za)



Sabinet Online Ltd has established itself, for more than a decade, as a leader in facilitating electronic access to gazetted information.

Are you looking for information published in Gazettes such as changes to Acts, Regulations of Acts, Notices, Liquidation & distribution accounts on deceased estates?



**Search no more.**

**Sabinet Online's SA Gazettes provides immediate access to full-text databases of Government and Provincial Gazettes, the Government Gazette Index and Parliamentary Bills. Updated daily.**

The SA Gazettes is considered in all industry sectors as the most comprehensive collection of searchable gazette data on the Internet. With SA Gazettes you have access to the electronic full-text of the Government Gazette and all Provincial Gazettes.


- The Government Gazette - from January 1994
- All Provincial Gazettes - from September 1995
- Indexes pertaining to the past week's Government and all Provincial Gazettes.
- Parliamentary Bills - from January 1999

**We facilitate access to information**  
**[www.sabinet.co.za](http://www.sabinet.co.za)**

Tel: +27 12 643 9500; Fax: +27 12 663 3543; E-mail: [info@sabinet.co.za](mailto:info@sabinet.co.za)



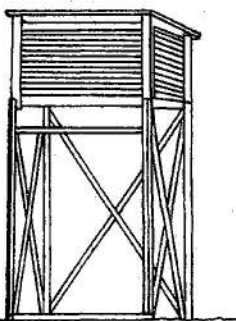
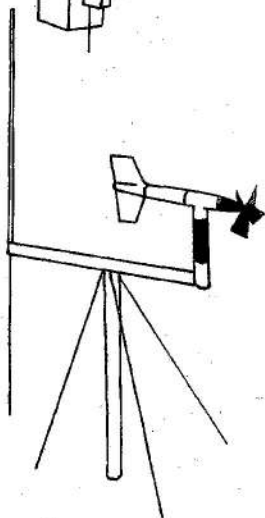
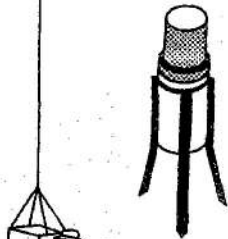
# Wetlands are wonderlands!







Department of Environmental Affairs and Tourism



# SA WEATHER BUREAU SA WEERBURO



**W  
E  
A  
T  
H  
E  
R  
·  
S  
E  
R  
V  
I  
C  
E  
S  
·  
W  
E  
E  
R  
D  
I  
E  
N  
S  
T  
E**




DEPT. OF ENVIRONMENTAL AFFAIRS AND TOURISM • DEPT. VAN OMGEWINGSAKE EN TOERISME

# THE WEATHER BUREAU HELPS FARMERS TO PLAN THEIR CROP



THE WEATHER BUREAU: DEPARTMENT OF ENVIRONMENTAL AFFAIRS & TOURISM  
DIE WEERBURO: DEPARTEMENT VAN OMGEWINGSAKE EN TOERISME





Printed by and obtainable from the Government Printer, Bosman Street, Private Bag X85, Pretoria, 0001  
Publications: Tel: (012) 334-4508, 334-4509, 334-4510  
Advertisements: Tel: (012) 334-4673, 334-4674, 334-4504  
Subscriptions: Tel: (012) 334-4735, 334-4736, 334-4737  
Cape Town Branch: Tel: (021) 465-7531

Gedruk deur en verkrygbaar by die Staatsdrukker, Bosmanstraat, Privaatsak X85, Pretoria, 0001  
Publikasies: Tel: (012) 334-4508, 334-4509, 334-4510  
Advertensies: Tel: (012) 334-4673, 334-4674, 334-4504  
Subskripsies: Tel: (012) 334-4735, 334-4736, 334-4737  
Kaapstad-tak: Tel: (021) 465-7531