



KWAZULU-NATAL PROVINCE
KWAZULU-NATAL PROVINSIE
ISIFUNDAZWE SA KWAZULU-NATALI

Provincial Gazette • Provinsiale Koerant • Igazethi Yesifundazwe

(Registered at the post office as a newspaper) • (As 'n nuusblad by die poskantoor geregistreer)
(Irejistiwee njengephephandaba eposihhovisi)

PIETERMARITZBURG

Vol. 12

14 JUNE 2018
14 JUNIE 2018
14 KUNHLANGULANA 2018

No. 1964

PART 1 OF 2

We all have the power to prevent AIDS



**AIDS
HELPLINE**

0800 012 322

DEPARTMENT OF HEALTH

Prevention is the cure

N.B. The Government Printing Works will not be held responsible for the quality of "Hard Copies" or "Electronic Files" submitted for publication purposes

ISSN 1994-4558



9 771994 455008



01964

IMPORTANT NOTICE:

THE GOVERNMENT PRINTING WORKS WILL NOT BE HELD RESPONSIBLE FOR ANY ERRORS THAT MIGHT OCCUR DUE TO THE SUBMISSION OF INCOMPLETE / INCORRECT / ILLEGIBLE COPY.

No FUTURE QUERIES WILL BE HANDLED IN CONNECTION WITH THE ABOVE.

CONTENTS

		<i>Gazette No.</i>	<i>Page No.</i>
GENERAL NOTICES • ALGEMENE KENNISGEWINGS			
23	KwaZulu-Natal Gaming and Betting Act, 2010 (Act No. 08 of 2010): Star Bingo KZN (Pty) Ltd	1964	11
23	KwaZulu-Natal Wet op Dobbelaar en Weddery, 2010 (Wet No. 08 van 2010): Star Bingo KZN (Edms) Bpk....	1964	12
PROVINCIAL NOTICES • PROVINSIALE KENNISGEWINGS			
54	Local Government: Municipal Property Rates Act, 2004: Ubuhlebezwe Municipality: Property By-Laws 2018/2019.....	1964	14
55	KwaZulu-Natal Land Administration and Immovable Asset Management Act (2/2014): Portion 246 of the Farm Zeekoegat No. 937, KwaZulu-Natal	1964	30
56	Local Government: Municipal Demarcation Act (27/1998): Notice in terms of section 21 of the Act: (KwaZulu-Natal): Schedule	1964	31
23	Road Carrier Permits: KwaZulu-Natal	1964	67
MUNICIPAL NOTICES • MUNISIPALE KENNISGEWINGS			
56	Municipal Property Rates Act (6/2004): Public notice to all property owners calling for inspection of new supplementary roll and lodging of objections	1964	247
57	Local Government: Municipal Property Rates Amendments Act (29/2014): Notice that the the supplementary valuation roll number 4 for the financial years 2017/18 is open for public inspection at the Msunduzi Municipality municipal offices	1964	248
58	Spatial Planning and Land Use Management Act (16/2013): Appointment of members to the Zululand Joint Municipal Planning Tribunal	1964	250
59	Municipal Property Rates Act (6/2004): Public Notice to All Property Owners Calling for Inspection of New Supplementary Roll 1 and Lodging of Objections	1964	252

Closing times for **ORDINARY WEEKLY** 2018

KWAZULU-NATAL PROVINCIAL GAZETTE

*The closing time is **15:00** sharp on the following days:*

- **28 December 2017**, Thursday for the issue of Thursday **04 January 2018**
- **04 January**, Thursday for the issue of Thursday **11 January 2018**
- **11 January**, Thursday for the issue of Thursday **18 January 2018**
- **18 January**, Thursday for the issue of Thursday **25 January 2018**
- **25 January**, Thursday for the issue of Thursday **01 February 2018**
- **01 February**, Thursday for the issue of Thursday **08 February 2018**
- **08 February**, Thursday for the issue of Thursday **15 February 2018**
- **15 February**, Thursday for the issue of Thursday **22 February 2018**
- **22 February**, Thursday for the issue of Thursday **01 March 2018**
- **01 March**, Thursday for the issue of Thursday **08 March 2018**
- **08 March**, Thursday for the issue of Thursday **15 March 2018**
- **14 March**, Wednesday for the issue of Thursday **22 March 2018**
- **22 March**, Thursday for the issue of Thursday **29 March 2018**
- **27 March**, Tuesday for the issue of Thursday **05 April 2018**
- **05 April**, Thursday for the issue of Thursday **12 April 2018**
- **12 April**, Thursday for the issue of Thursday **19 April 2018**
- **19 April**, Thursday for the issue of Thursday **26 April 2018**
- **24 April**, Tuesday for the issue of Thursday **03 May 2018**
- **03 May**, Thursday for the issue of Thursday **10 May 2018**
- **10 May**, Thursday for the issue of Thursday **17 May 2018**
- **17 May**, Thursday for the issue of Thursday **24 May 2018**
- **24 May**, Thursday for the issue of Thursday **31 May 2018**
- **31 May**, Thursday for the issue of Thursday **07 June 2018**
- **07 June**, Wednesday for the issue of Thursday **14 June 2018**
- **14 June**, Thursday for the issue of Thursday **21 June 2018**
- **21 June**, Thursday for the issue of Thursday **28 June 2018**
- **28 June**, Thursday for the issue of Thursday **05 July 2018**
- **05 July**, Thursday for the issue of Thursday **12 July 2018**
- **12 July**, Thursday for the issue of Thursday **19 July 2018**
- **19 July**, Thursday, for the issue of Thursday **26 July 2018**
- **26 July**, Thursday for the issue of Thursday **02 August 2018**
- **02 August**, Friday for the issue of Thursday **09 August 2018**
- **08 August**, Wednesday for the issue of Thursday **16 August 2018**
- **16 August**, Thursday for the issue of Thursday **23 August 2018**
- **23 August**, Thursday for the issue of Thursday **30 August 2018**
- **30 August**, Thursday for the issue of Thursday **06 September 2018**
- **06 September**, Thursday for the issue of Thursday **13 September 2018**
- **13 September**, Thursday for the issue of Thursday **20 September 2018**
- **19 September**, Wednesday for the issue of Thursday **27 September 2018**
- **27 September**, Thursday for the issue of Thursday **04 October 2018**
- **04 October**, Thursday for the issue of Thursday **11 October 2018**
- **11 October**, Thursday for the issue of Thursday **18 October 2018**
- **18 October**, Thursday for the issue of Thursday **25 October 2018**
- **25 October**, Thursday for the issue of Thursday **01 November 2018**
- **01 November**, Thursday for the issue of Thursday **08 November 2018**
- **08 November**, Thursday for the issue of Thursday **15 November 2018**
- **15 November**, Thursday for the issue of Thursday **22 November 2018**
- **22 November**, Thursday for the issue of Thursday **29 November 2018**
- **29 November**, Thursday, for the issue of Thursday **06 December 2018**
- **06 December**, Thursday, for the issue of Thursday **13 December 2018**
- **12 December**, Wednesday for the issue of Thursday **20 December 2018**
- **18 December**, Tuesday for the issue of Thursday **27 December 2018**

LIST OF TARIFF RATES FOR PUBLICATION OF NOTICES

COMMENCEMENT: 1 APRIL 2018

NATIONAL AND PROVINCIAL

Notice sizes for National, Provincial & Tender gazettes 1/4, 2/4, 3/4, 4/4 per page. Notices submitted will be charged at R1008.80 per full page, pro-rated based on the above categories.

Pricing for National, Provincial - Variable Priced Notices		
Notice Type	Page Space	New Price (R)
Ordinary National, Provincial	1/4 - Quarter Page	252.20
Ordinary National, Provincial	2/4 - Half Page	504.40
Ordinary National, Provincial	3/4 - Three Quarter Page	756.60
Ordinary National, Provincial	4/4 - Full Page	1008.80

EXTRA-ORDINARY

All Extra-ordinary National and Provincial gazette notices are non-standard notices and attract a variable price based on the number of pages submitted.

The pricing structure for National and Provincial notices which are submitted as **Extra ordinary submissions** will be charged at **R3026.32** per page.

GOVERNMENT PRINTING WORKS - BUSINESS RULES

The **Government Printing Works (GPW)** has established rules for submitting notices in line with its electronic notice processing system, which requires the use of electronic *Adobe Forms*. Please ensure that you adhere to these guidelines when completing and submitting your notice submission.

CLOSING TIMES FOR ACCEPTANCE OF NOTICES

1. The *Government Gazette* and *Government Tender Bulletin* are weekly publications that are published on Fridays and the closing time for the acceptance of notices is strictly applied according to the scheduled time for each gazette.
2. Please refer to the Submission Notice Deadline schedule in the table below. This schedule is also published online on the Government Printing works website www.gpwnonline.co.za

All re-submissions will be subject to the standard cut-off times.

All notices received after the closing time will be rejected.

Government Gazette Type	Publication Frequency	Publication Date	Submission Deadline	Cancellations Deadline
National Gazette	Weekly	Friday	Friday 15h00 for next Friday	Tuesday, 15h00 - 3 working days prior to publication
Regulation Gazette	Weekly	Friday	Friday 15h00 for next Friday	Tuesday, 15h00 - 3 working days prior to publication
Petrol Price Gazette	Monthly	Tuesday before 1st Wednesday of the month	One day before publication	1 working day prior to publication
Road Carrier Permits	Weekly	Friday	Thursday 15h00 for next Friday	3 working days prior to publication
Unclaimed Monies (Justice, Labour or Lawyers)	January / September 2 per year	Last Friday	One week before publication	3 working days prior to publication
Parliament (Acts, White Paper, Green Paper)	As required	Any		3 working days prior to publication
Manuals	Bi- Monthly	2nd and last Thursday of the month	One week before publication	3 working days prior to publication
State of Budget (National Treasury)	Monthly	30th or last Friday of the month	One week before publication	3 working days prior to publication
Legal Gazettes A, B and C	Weekly	Friday	One week before publication	Tuesday, 15h00 - 3 working days prior to publication
Tender Bulletin	Weekly	Friday	Friday 15h00 for next Friday	Tuesday, 15h00 - 3 working days prior to publication
Gauteng	Weekly	Wednesday	Two weeks before publication	3 days after submission deadline
Eastern Cape	Weekly	Monday	One week before publication	3 working days prior to publication
Northern Cape	Weekly	Monday	One week before publication	3 working days prior to publication
North West	Weekly	Tuesday	One week before publication	3 working days prior to publication
KwaZulu-Natal	Weekly	Thursday	One week before publication	3 working days prior to publication
Limpopo	Weekly	Friday	One week before publication	3 working days prior to publication
Mpumalanga	Weekly	Friday	One week before publication	3 working days prior to publication
Gauteng Liquor License Gazette	Monthly	Wednesday before the First Friday of the month	Two weeks before publication	3 working days after submission deadline
Northern Cape Liquor License Gazette	Monthly	First Friday of the month	Two weeks before publication	3 working days after submission deadline
National Liquor License Gazette	Monthly	First Friday of the month	Two weeks before publication	3 working days after submission deadline
Mpumalanga Liquor License Gazette	Bi-Monthly	Second & Fourth Friday	One week before publication	3 working days prior to publication

GOVERNMENT PRINTING WORKS - BUSINESS RULES

EXTRAORDINARY GAZETTES

3. *Extraordinary Gazettes* can have only one publication date. If multiple publications of an *Extraordinary Gazette* are required, a separate Z95/Z95Prov *Adobe* Forms for each publication date must be submitted.

NOTICE SUBMISSION PROCESS

4. Download the latest *Adobe* form, for the relevant notice to be placed, from the **Government Printing Works** website www.gpwonline.co.za.
5. The *Adobe* form needs to be completed electronically using *Adobe Acrobat / Acrobat Reader*. Only electronically completed *Adobe* forms will be accepted. No printed, handwritten and/or scanned *Adobe* forms will be accepted.
6. The completed electronic *Adobe* form has to be submitted via email to submit.egazette@gpw.gov.za. The form needs to be submitted in its original electronic *Adobe* format to enable the system to extract the completed information from the form for placement in the publication.
7. Every notice submitted **must** be accompanied by an official **GPW** quotation. This must be obtained from the *eGazette* Contact Centre.
8. Each notice submission should be sent as a single email. The email **must** contain **all documentation relating to a particular notice submission**.
 - 8.1. Each of the following documents must be attached to the email as a separate attachment:
 - 8.1.1. An electronically completed *Adobe* form, specific to the type of notice that is to be placed.
 - 8.1.1.1. For *National Government Gazette* or *Provincial Gazette* notices, the notices must be accompanied by an electronic Z95 or Z95Prov *Adobe* form
 - 8.1.1.2. The notice content (body copy) **MUST** be a separate attachment.
 - 8.1.2. A copy of the official **Government Printing Works** quotation you received for your notice .
(Please see *Quotation* section below for further details)
 - 8.1.3. A valid and legible Proof of Payment / Purchase Order: **Government Printing Works** account customer must include a copy of their Purchase Order. **Non-Government Printing Works** account customer needs to submit the proof of payment for the notice
 - 8.1.4. Where separate notice content is applicable (Z95, Z95 Prov and TForm 3, it should **also** be attached as a separate attachment. (Please see the *Copy Section* below, for the specifications).
 - 8.1.5. Any additional notice information if applicable.
9. The electronic *Adobe* form will be taken as the primary source for the notice information to be published. Instructions that are on the email body or covering letter that contradicts the notice form content will not be considered. The information submitted on the electronic *Adobe* form will be published as-is.
10. To avoid duplicated publication of the same notice and double billing, Please submit your notice **ONLY ONCE**.
11. Notices brought to **GPW** by "walk-in" customers on electronic media can only be submitted in *Adobe* electronic form format. All "walk-in" customers with notices that are not on electronic *Adobe* forms will be routed to the Contact Centre where they will be assisted to complete the forms in the required format.
12. Should a customer submit a bulk submission of hard copy notices delivered by a messenger on behalf of any organisation e.g. newspaper publisher, the messenger will be referred back to the sender as the submission does not adhere to the submission rules.

GOVERNMENT PRINTING WORKS - BUSINESS RULES**QUOTATIONS**

13. Quotations are valid until the next tariff change.
 - 13.1. **Take note:** GPW's annual tariff increase takes place on **1 April** therefore any quotations issued, accepted and submitted for publication up to **31 March** will keep the old tariff. For notices to be published from 1 April, a quotation must be obtained from **GPW** with the new tariffs. Where a tariff increase is implemented during the year, **GPW** endeavours to provide customers with 30 days' notice of such changes.
14. Each quotation has a unique number.
15. Form Content notices must be emailed to the eGazette Contact Centre for a quotation.
 - 15.1. The *Adobe* form supplied is uploaded by the Contact Centre Agent and the system automatically calculates the cost of your notice based on the layout/format of the content supplied.
 - 15.2. It is critical that these *Adobe* Forms are completed correctly and adhere to the guidelines as stipulated by **GPW**.
16. **APPLICABLE ONLY TO GPW ACCOUNT HOLDERS:**
 - 16.1. **GPW** Account Customers must provide a valid **GPW** account number to obtain a quotation.
 - 16.2. Accounts for **GPW** account customers **must** be active with sufficient credit to transact with **GPW** to submit notices.
 - 16.2.1. If you are unsure about or need to resolve the status of your account, please contact the **GPW** Finance Department prior to submitting your notices. (If the account status is not resolved prior to submission of your notice, the notice will be failed during the process).
17. **APPLICABLE ONLY TO CASH CUSTOMERS:**
 - 17.1. Cash customers doing **bulk payments** must use a **single email address** in order to use the **same proof of payment** for submitting multiple notices.
18. The responsibility lies with you, the customer, to ensure that the payment made for your notice(s) to be published is sufficient to cover the cost of the notice(s).
19. Each quotation will be associated with one proof of payment / purchase order / cash receipt.
 - 19.1. This means that **the quotation number can only be used once to make a payment.**

GOVERNMENT PRINTING WORKS - BUSINESS RULES**COPY (SEPARATE NOTICE CONTENT DOCUMENT)**

20. Where the copy is part of a separate attachment document for Z95, Z95Prov and TForm03

- 20.1. Copy of notices must be supplied in a separate document and may not constitute part of any covering letter, purchase order, proof of payment or other attached documents.

The content document should contain only one notice. (You may include the different translations of the same notice in the same document).

- 20.2. The notice should be set on an A4 page, with margins and fonts set as follows:

Page size = A4 Portrait with page margins: Top = 40mm, LH/RH = 16mm, Bottom = 40mm;
Use font size: Arial or Helvetica 10pt with 11pt line spacing;

Page size = A4 Landscape with page margins: Top = 16mm, LH/RH = 40mm, Bottom = 16mm;
Use font size: Arial or Helvetica 10pt with 11pt line spacing;

CANCELLATIONS

21. Cancellation of notice submissions are accepted by **GPW** according to the deadlines stated in the table above in point 2. Non-compliance to these deadlines will result in your request being failed. Please pay special attention to the different deadlines for each gazette. Please note that any notices cancelled after the cancellation deadline will be published and charged at full cost.
22. Requests for cancellation must be sent by the original sender of the notice and must be accompanied by the relevant notice reference number (N-) in the email body.

AMENDMENTS TO NOTICES

23. With effect from 01 October 2015, **GPW** will not longer accept amendments to notices. The cancellation process will need to be followed according to the deadline and a new notice submitted thereafter for the next available publication date.

REJECTIONS

24. All notices not meeting the submission rules will be rejected to the customer to be corrected and resubmitted. Assistance will be available through the Contact Centre should help be required when completing the forms. (012-748 6200 or email info.egazette@gpw.gov.za). Reasons for rejections include the following:
- 24.1. Incorrectly completed forms and notices submitted in the wrong format, will be rejected.
- 24.2. Any notice submissions not on the correct *Adobe* electronic form, will be rejected.
- 24.3. Any notice submissions not accompanied by the proof of payment / purchase order will be rejected and the notice will not be processed.
- 24.4. Any submissions or re-submissions that miss the submission cut-off times will be rejected to the customer. The Notice needs to be re-submitted with a new publication date.

GOVERNMENT PRINTING WORKS - BUSINESS RULES**APPROVAL OF NOTICES**

25. Any notices other than legal notices are subject to the approval of the Government Printer, who may refuse acceptance or further publication of any notice.
26. No amendments will be accepted in respect to separate notice content that was sent with a Z95 or Z95Prov notice submissions. The copy of notice in layout format (previously known as proof-out) is only provided where requested, for Advertiser to see the notice in final Gazette layout. Should they find that the information submitted was incorrect, they should request for a notice cancellation and resubmit the corrected notice, subject to standard submission deadlines. The cancellation is also subject to the stages in the publishing process, i.e. If cancellation is received when production (printing process) has commenced, then the notice cannot be cancelled.

GOVERNMENT PRINTER INDEMNIFIED AGAINST LIABILITY

27. The Government Printer will assume no liability in respect of—
 - 27.1. any delay in the publication of a notice or publication of such notice on any date other than that stipulated by the advertiser;
 - 27.2. erroneous classification of a notice, or the placement of such notice in any section or under any heading other than the section or heading stipulated by the advertiser;
 - 27.3. any editing, revision, omission, typographical errors or errors resulting from faint or indistinct copy.

LIABILITY OF ADVERTISER

28. Advertisers will be held liable for any compensation and costs arising from any action which may be instituted against the Government Printer in consequence of the publication of any notice.

CUSTOMER INQUIRIES

Many of our customers request immediate feedback/confirmation of notice placement in the gazette from our Contact Centre once they have submitted their notice – While **GPW** deems it one of their highest priorities and responsibilities to provide customers with this requested feedback and the best service at all times, we are only able to do so once we have started processing your notice submission.

GPW has a 2-working day turnaround time for processing notices received according to the business rules and deadline submissions.

Please keep this in mind when making inquiries about your notice submission at the Contact Centre.

29. Requests for information, quotations and inquiries must be sent to the Contact Centre **ONLY**.
30. Requests for Quotations (RFQs) should be received by the Contact Centre at least **2 working days** before the submission deadline for that specific publication.

GOVERNMENT PRINTING WORKS - BUSINESS RULES

PAYMENT OF COST

31. The Request for Quotation for placement of the notice should be sent to the Gazette Contact Centre as indicated above, prior to submission of notice for advertising.
32. Payment should then be made, or Purchase Order prepared based on the received quotation, prior to the submission of the notice for advertising as these documents i.e. proof of payment or Purchase order will be required as part of the notice submission, as indicated earlier.
33. Every proof of payment must have a valid **GPW** quotation number as a reference on the proof of payment document.
34. Where there is any doubt about the cost of publication of a notice, and in the case of copy, an enquiry, accompanied by the relevant copy, should be addressed to the Gazette Contact Centre, **Government Printing Works**, Private Bag X85, Pretoria, 0001 email: info.egazette@gpw.gov.za before publication.
35. Overpayment resulting from miscalculation on the part of the advertiser of the cost of publication of a notice will not be refunded, unless the advertiser furnishes adequate reasons why such miscalculation occurred. In the event of underpayments, the difference will be recovered from the advertiser, and future notice(s) will not be published until such time as the full cost of such publication has been duly paid in cash or electronic funds transfer into the **Government Printing Works** banking account.
36. In the event of a notice being cancelled, a refund will be made only if no cost regarding the placing of the notice has been incurred by the **Government Printing Works**.
37. The **Government Printing Works** reserves the right to levy an additional charge in cases where notices, the cost of which has been calculated in accordance with the List of Fixed Tariff Rates, are subsequently found to be excessively lengthy or to contain overmuch or complicated tabulation.

PROOF OF PUBLICATION

38. Copies of any of the *Government Gazette* or *Provincial Gazette* can be downloaded from the **Government Printing Works** website www.gpwonline.co.za free of charge, should a proof of publication be required.
39. Printed copies may be ordered from the Publications department at the ruling price. The **Government Printing Works** will assume no liability for any failure to post or for any delay in despatching of such *Government Gazette(s)*.

GOVERNMENT PRINTING WORKS CONTACT INFORMATION

Physical Address:

Government Printing Works
149 Bosman Street
Pretoria

Postal Address:

Private Bag X85
Pretoria
0001

GPW Banking Details:

Bank: ABSA Bosman Street
Account No.: 405 7114 016
Branch Code: 632-005

For Gazette and Notice submissions: Gazette Submissions:

For queries and quotations, contact: Gazette Contact Centre:

E-mail: submit.egazette@gpw.gov.za

E-mail: info.egazette@gpw.gov.za

Tel: 012-748 6200

Contact person for subscribers: Mrs M. Toka:

E-mail: subscriptions@gpw.gov.za

Tel: 012-748-6066 / 6060 / 6058

Fax: 012-323-9574

GENERAL NOTICES • ALGEMENE KENNISGEWINGS

NOTICE 23 OF 2018**KWAZULU-NATAL GAMING AND BETTING BOARD****1. NOTICE OF APPLICATION RECEIVED FOR TRANSFER OF A BINGO LICENCE**

In terms of Section 34 of the KZN Gaming and Betting Act No. 08 of 2010 read with Regulation 14 of the Regulations published under the KwaZulu-Natal Gaming and Betting Act, 2010 (Act No. 08 of 2010), notice is hereby given of the application in terms of Section 43 of the said Act to transfer a Bingo Licence received from the applicant mentioned below:

APPLICANT	LICENSEE	LOCATION OF LICENSED PREMISES
Star Bingo KZN (Pty) Ltd	Bingo Royale Southway Mall (Pty) Ltd	Shop 33 and Adjacent Shop, Southway Mall, Tentren Road, Seaview, Durban

2. Public inspection of application

The above mentioned application will, subject to any ruling by the Board to the contrary in accordance with the provisions of section 34 of the KwaZulu-Natal Gaming and Betting Act, 2010 (Act No. 08 of 2010), be open for public inspection at the offices of the Board at the address mentioned below for the period from **14 June 2018 to 13 July 2018**.

The KZN Gaming & Betting Board
Ground Floor (South Tower)
Room G135
Natalia Building
330 Langalibalele Street
PIETERMARITZBURG, 3201

3. Invitation to lodge representations

Interested persons are hereby invited to lodge any representations in respect of the application by no later than **16:00 on 13 July 2018**. Representations should be in writing and must contain at least the following information:

- (a) The name of the applicant to whom the representations relate
- (b) The ground(s) on which representations are made.
- (c) The name, address and telephone number of the person submitting the representations.
- (d) An indication as to whether or not the person making the representations wishes to make oral representations when the Board hears the application.

Any representations that do not contain all of the information referred to in paragraph 3 above, will be deemed not to have been lodged with the Board and will not be considered by the Board.
Representations should be addressed to:

The Chief Executive Officer
KwaZulu-Natal Gaming and Betting Board
Private Bag X9102
PIETERMARITZBURG
3200

or faxed to: (033) 3427853.

KENNISGEWING 23 VAN 2018**KWAZULU-NATAL DOBBELARY EN WEDDERY RAAD****1. KENNISGEWING VAN N' AANSOEK ONTVANG OM OORDRAG VAN BINGO LISENSIE**

In terme van Artikel 34 van die KZN Dobbelary en Weddery (Wet No. 08 van 2010) saamgelees met regulasie 14 van die KwaZulu-Natal Wet op Dobbelary en Weddery, 2010 (Wet No. 08 van 2010), word hierby kennis gegee van n' aansoek om oordrag van n' lisensie in terme van Artikel 43 van die bogenoemde Wet ontvang het deur die ondergenoemde aansoeker:

AANSOEKER	GELISENSEERDE PERSOON	ADRES
Star Bingo KZN (Edms) Bpk	Bingo Royale Southway Mall (Edms) Bpk	Perseel 33 en n' ander, Southway Mall, Tentren Weg, Seaview, Durban

2. Openbare inspeksie van aansoek

Die aansoek lê, behoudens enige teenstrydige reëling deur die raad in ooreenstemming met die bepalings van artikel 34 van die KwaZulu-Natal Dobbelary en Weddery Wet, 2010 (Wet No. 08 van 2010), vir openbare inspeksie ter insae by die kantoor van die Raad by die ondergemelde adres vir die tydperk van **14 Junie 2018 tot 13 Julie 2018**.

KwaZulu-Natal Dobbelary en Weddery Raad
Grondvloer (Suid Toring)
Kamer G135
Natalia Gebou
Langalibalele straat 330
Pietermaritzburg
3200

3. Uitnodiging om vertoë te rig

Belanghebbende persone word hierby uitgenooi om enige vertoë ten opsigte van die aansoeker te rig teen nie later as **16:00 op 13 Julie 2018**. Vertoë moet skriftelik geskied en moet minstens die volgende inligting bevat:

- (a) Die name van die aansoeker waarop die vertoë betrekking het;
- (b) Die grond(e) waarop die vertoë berus;
- (c) Die naam, adres en telefoonnommer van die persoon wat die vertoë rig en
- (d) 'n Aanduiding of die persoon wat die vertoë rig ook mondelikse vertoë wil rig, aldan nie, wanneer die raad die aansoek aanhoor.

Enige vertoë wat nie al die besonderhede bevat wat in paragraaf 3 vermeld word nie, sal geag word nie by die raad ingedien te wees nie en sal nie deur die raad oorweeg word nie.

Vertoë moet gerig word aan:

Die Hoof- Uitvoerende Beampte
KwaZulu-Natal Dobbelary en Weddery Raad
Private sak 9102
Pietermaritzburg
3200

Of per faks gestuur word na: (033) 342-7853

IBHODI YEZOKUGEMBULA YAKWAZULU-NATALI**1. ISAZISO NGESICELO ESAMUKELIWE SOKUDLULISELWA I LAYISENSI YEBHINGO**

Ngokwesigaba 34 somthetho wezokuGembula waKwaZulu-Natali, (uMthetho No. 08 ka 2010 sifundwa nesigaba 14 soMthethonqubo ngaphansi koMthetho wezokuGembula waKwaZulu-Natali, (uMthetho No. 08 ka 2010), ngalokhu lapha kunikezwa isaziso ngesicelo sokudluliselwa i layisensi ngaphansi kwesigaba 43 somthetho obaluliwe ngenhla esamukelwe kumfakisicelo obalulwe ngenzansi:

UMFAKISICELO	UMNINI WELAYISENSI	INDAWO EGUNYAZELWE UKUBA KUSETSHENZELWE KUYO
Star Bingo KZN (Pty) Ltd	Bingo Royale Southway Mall (Pty) Ltd	Shop 33 kanye nendawo emaqondana nayo, e Southway Mall, ku Tentren umgwaqo, e Seaview, e Thekwini

2. Ukuhlolwa kwezicelo ngumphakathi

Lesi sicelo esibalulwe ngenhla, kuye ngokuhambisana nanoma yisiphi isinqumo seBhodi esiphikisayo ngokwezinhlinzeko zesigaba 34 soMthetho wezokuGembula waKwaZulu-Natali ka2010 (uMthetho No. 08 ka 2010), izicelo zizokwazi ukubonwa ngumphakathi emahhovisi eBhodi kuleli kheli elibhalwe ngezansi esikhathini esisukela kumhla zingu **14 kuNhlanguvana 2018** kuya mhla zingu **13 kuNtulikazi 2018**.

KwaZulu-Natal Gaming and Betting Board
Ground Floor (South Tower)
Room G135
Natalia Building
330 Longalibalele Street
PIETERMARITZBURG
3201

3. Isimemo sokwenza izethulo

Abantu abanentshisekelo bayamenywa ukuba benze izethulo lungakadluli mhla zinga **13 kuNtulikazi 2018** ngaphambi **kwehora lesine ntambama**. Izethulo kufanele zibhalwe futhi zibe nalemininingwane elandelayo:

- (a) Igama lomfakisicelo izethulo eziqondene naye;
- (b) Izizathu izethulo ezenziwa ngaphansi kwazo;
- (c) Igama, ikheli kanye nenombolo yocingo yomuntu oletha izethulo; kanye;
- (d) Nokubalula ukuthi umuntu owenza izethulo ufisa ukwenza izethulo ngomlomo uma iBhodi isilalela isicelo.

Noma iziphi izethulo ezingaluqukethe lonke lolu lwazi olubalulwe endimeni 3 ngenhla zizothathwa ngokuthi azikaze zethulwe kwiBhodi futhi iBhodi angeke izicubungule.

Izethulo kufanele zithunyelwe ku:

The Chief Executive Officer
KwaZulu-Natal Gaming and Betting Board
Private Bag X9102
PIETERMARITZBURG
3200

noma zithunyelwe ngesikhahamezi kule nombolo: (033) 3427853

PROVINCIAL NOTICES • PROVINSIALE KENNISGEWINGS

PROVINCIAL NOTICE 54 OF 2018



UBUHLEBEZWE MUNICIPALITY
PROPERTY RATES BY-LAWS
2018/2019



PROPERTY RATES BY-LAWS
2018/2019



UBUHLEBEZWE MUNICIPALITY

PROPERTY RATES BY-LAWS

2018/2019

CONTENTS	PAGE NO.
Preamble	2
Definitions	3
Objects	6
Adoption and implementation of Rates Policy	7
Contents of Rates Policy	7
Enforcement of Rates Policy	8
General Valuation	9
Public Notice Of Valuation Rolls	9
Name and Commencement date	10



UBUHLEBEZWE MUNICIPALITY

PROPERTY RATES BY-LAWS

2018/2019

To provide for the levying and recovery of rates on ratable property within the Municipality's area of jurisdiction. UBuhlebezwe Municipality, hereby, in terms of section 6 of the Local Government: Municipal Property Rates Act, 2004, has by a way of a resolution adopted the Municipality's Property Rates By-law set out hereunder.

PREAMBLE

WHEREAS section 229(1) of the constitution requires a municipality to impose on property rates and surcharge on fees for the services provided by or on behalf of the municipality;

WHEREAS section 13 of the Municipal Systems Act read with section 162 of the Constitution require a municipality to promulgate municipal by-laws by publishing them in the gazette of the relevant province;

WHEREAS income derived from property rates is a critical source of revenue for municipalities to achieve their constitutional objectives, especially in arrears that have been neglected in the past due to racially discriminatory laws;

WHEREAS section 6 of the Local Government: Municipal Property Rates Act, 2004 requires a municipality to adopt by-laws to give effect to implementation of its property Rates policy; the by-laws may differentiate between different categories of properties and different categories of owners of properties liable for the payment of rates;

WHEREAS the Local Government: Municipal Property Rates Act, 2004 (Act No. 6 of 2004) came into effect on 2 July 2005.

NOW THEREFORE BE IT ENACTED by the Council of UBuhlebezwe Local Municipality, as follows:



UBUHLEBEZWE MUNICIPALITY

PROPERTY RATES BY-LAWS

2018/2019

1. DEFINITIONS

In these by-laws, any word or expression to which a meaning has been assigned in the Local Government; Municipal Property Rates Act, 2004, bears that meaning, and unless the context indicates otherwise –

“Agriculture” in relation to the use of a property, excludes the use of a property for the purpose of eco-tourism or for the trading in or hunting of game;

“business” in relation to property, means the use of property for the activity of buying, selling or trading in commodities or services on a property and includes any office or other accommodation on the same property and includes incidental to such activity, but does not include the business of agriculture, farming or any other business consisting of the cultivation of soils, the gathering in of crops, the rearing of livestock or the propagation and harvesting of fish or other aquatic organisms.

“Collection charges” means the charges which the Municipality is entitled to recover in terms of section 75A (1) of the Systems Act, and includes the administrative cost –

- a) Of reminding any ratepayers or customer of arrears
- b) And Of any notice rendered, sent, delivered or published to a ratepayer or customer in terms of this By-law or any other law.

“Municipality” means UBuhlebezwe municipality

“Category” means the category in relation to properties for the purpose of levying different rates, and category in relation to owners of properties for the purpose of granting exemptions, rebates and reductions.

“Constitution” means the Constitution of the Republic of South Africa, 1996 (Act No. 108 of 1996) as amended:

“Credit Control and Debt Collection By-laws” means the Municipality’s promulgated Credit Control and Debt Collection By-laws, as amended from time to time.



UBUHLEBEZWE MUNICIPALITY

PROPERTY RATES BY-LAWS

2018/2019

“government property” means property owned and exclusively used by an organ of the state, excluding farm properties used for residential or agricultural purpose or not in use;

“non-permitted use” in relation to property, means any use of a property that is inconsistent with or in contravention with the permitted use of that property in which event and without condoning the no-permitted use of thereof, the property shall be valued as if it were used for such non-permitted purposes only;

“Improvement” means any building or structure on or under property, but excludes –

- (a) a structure constructed solely for the purpose of rendering the property suitable the erection of any immovable structure thereon; and
- (b) any building, structure or equipment or machinery referred to in a section 46(3) of the Local Government: Municipal Property Rates Act;

“Indigent” means any household that is legally a resident in the country and reside in UBuhlebezwe jurisdiction area, who due to a number of economic and social factors are unable to pay municipal basic services, and is registered by the municipality as such;

“Industrial” in relation to property, means the use of property for a branch of trade or manufacturing, production, assembling or processing of finished or partially finished products from raw materials or fabricated parts on such large scale that capital and labour are significantly involved, including any office or other accommodation on the property, the use of which is incidental to the use of factory.

“Municipal property” means any property retable or non-ratable, owned by the municipality;

Municipal Property Rates Act” means the Local Government: Municipal Property Rates Act, 2004 (Act No. 6 of 2004);

“Municipality” means Ubuhebezwe municipality established by in terms of section 2 of the Municipal Systems Act;

“Municipal Finance Management Act” means the Local Government: Municipal Finance Management Act, 2003 (Act No 56 of 2003) as amended;



UBUHLEBEZWE MUNICIPALITY

PROPERTY RATES BY-LAWS

2018/2019

“Municipal Structures Act” means the Local Government: Municipal Structures Act, 1998 (Act No. 117 of 1998), as amended;

“Municipal Valuer” means the person designated as municipal valuer by the Municipality in terms of section 33 of the Municipal Property Rates Act;

“Owner” in relation to property means the owner as defined in section 1 of the Municipal Property Rates Act;

“Pensioner” for the purposes of this rates policy and eligibility for old age rebate; pensioner means any owner of a ratable property who has reached the age of 60 years or more during the financial year;

Permitted use”, in relation to a property, means the limited purposes for which the property may be used in terms of—

(a) Any restrictions imposed by

(i) a condition of title;

(ii) A provision of a town planning or land use scheme; or

(b) Any legislation applicable to any specific property or properties; or

(c) Any alleviation of any such restrictions;

“Property” means—

(a) Immovable property registered in the name of a person, including, in the case of a sectional title scheme, a sectional title unit registered in the name of a person;

(b) A right registered against immovable property in the name of a person, excluding a mortgage bond registered against the property;

(c) A land tenure right registered in the name of a person or granted to a person in terms of legislation; or

(d) Public service infrastructure;



UBUHLEBEZWE MUNICIPALITY

PROPERTY RATES BY-LAWS

2018/2019

“Rates Randage” means an amount in the rand levied by the Municipality on ratable property within a specified category.

“Rates Policy” means the policy on levying rates on ratable properties of UBuhlebezwe Municipality, contemplated in chapter 2 of the Municipal Property Rates Act.

“Residential property” means a property included in a valuation roll in terms of section 48 (2)(b) as residential;

“Supplementary valuation roll” means a valuation roll referred to in section 78 of the Municipal Property Rates Act;

“Vacant land” in relation to property, means

- (a) land on which no immovable improvements have been erected; or
- (b) land, where the value added by immovable improvements is less than 10% of the value of the land with no immovable improvement on it applicable to urban and non-urban land;

“Valuation roll” means the valuation roll as referred to in section 30 of the Municipal Property Rates Act.

2. OBJECTS

To provide for by- laws to give effect to the rates policy of the municipality in terms of section 6(1) of the Local Government: Municipal Property Rates Act, (Act No. 6 of 2004), and to provide for any matters incidental thereto.



UBUHLEBEZWE MUNICIPALITY

PROPERTY RATES BY-LAWS

2018/2019

3. ADOPTION AND IMPLEMENTATION OF RATES POLICY

3.1. UBuhlebezwe Municipality shall adopt and implement the Rates Policy consistent with its Municipal Property Rates Act on the levying of rates on ratable property within its jurisdiction; and

3.2. UBuhlebezwe Municipality shall not be entitled to levy rates other than in terms of the Rates Policy.

4. CONTENTS OF RATES POLICY

The Rates Policy shall, *inter alia*:

4.1. Apply to all rates levied by the municipality pursuant to the adoption of the Annual Budget;

4.2.1. The municipality must in terms of section 3(3) of the Act, determine or provide criteria for the for the determination of categories of properties for the purpose of levying different rates and categories of owners of properties, or categories of properties, for the purpose of granting exemptions, rebates and reductions;

4.2.2. The municipality must consult the community in terms section 4 of the Act.

4.3. Municipal council must annually review, and if necessary, amend its rates policy, and any amendments to a rates policy must accompany the municipality's annual budget when it is tabled in council in terms of section 16(2) of the Municipal Finance Management Act.

4.4. The municipality will enforce mechanisms that are consistent with the Municipal Property Rates Act and the Local Government: Municipal Systems Act, 2000 (Act No. 32 of 2000).

4.5. Categories of ratable property for the purposes of levying differential rates are in terms of section 8(2) of the Municipal Property Rates Act, determined as follows:

- (a) Residential properties
- (b) Business and Commercial properties
- (c) Industrial properties



UBUHLEBEZWE MUNICIPALITY

PROPERTY RATES BY-LAWS

2018/2019

- (d) Municipal property (ratable)
- (e) Municipal property (not ratable)
- (f) State-owned properties
- (g) Public Service Infrastructure
- (h) Agricultural
- (i) Agricultural vacant land
- (j) Non-permitted use
- (k) Vacant land
- (l) State Trust land

5. ENFORCEMENT OF THE RATES POLICY

5.1 The levying of rates on property will be effected in terms of the Municipality's Rates Policy from time to time.

5.2 The Municipality will, as part of each annual operating budget process, determine a rate in the rand to be levied on the market value of the property in every category of properties.

5.3 A municipality may in terms of the criteria set out in its rate policy exempt a specific category of owners properties, or the owners of a specific category of properties, from payment of a rate levied on their property or grant a specific category of owners of properties, a rebate on or a reduction in the rates payable in respect of their properties.

5.4 Rates will be recovered monthly and annually.

5.5 Recovery of rates due will be in accordance with the municipality's Credit Control Policy.



UBUHLEBEZWE MUNICIPALITY

PROPERTY RATES BY-LAWS

2018/2019

6. GENERAL VALUATION

6.1 The municipality will undertake a general valuation of all ratable properties in its area of jurisdiction.

6.2 The municipality will undertake supplementary valuations on an ongoing basis and prepare a supplementary valuation roll once during each financial year.

6.3 The municipality will in accordance with section 79 of the Municipal Property Rates Act, make amendments regularly to the particulars on the valuation roll.

7. PUBLIC NOTICE OF VALUATION ROLLS

(1) The valuer of a municipality must submit the certified valuation roll to the municipal manager, and the municipal manager must within 21 days of receipt of the roll—

- (a) publish in the prescribed form in the *Provincial Gazette*, and once a week for two consecutive weeks advertise in the media, a notice—
 - (i) stating that the roll is open for public inspection for a period stated in the notice, which may not be less than 30 days from the date of publication of the last notice; and
 - (ii) Inviting every person who wishes to lodge an objection in respect of any matter in, or omitted from, the roll to do so in the prescribed manner within the stated period;
- (b) disseminate the substance of the notice referred to in paragraph (a) to the local community in terms of Chapter 4 of the Municipal Systems Act; and
- (c) Serve, by ordinary mail or, if appropriate, in accordance with section 115 of the Municipal Systems Act, on every owner of property listed in the valuation roll a copy of the notice referred to in paragraph (a) together with an extract of the valuation roll pertaining to that owner's property.

(2) If the municipality has an official website or another website available to it, the notice and the valuation roll must also be published on that website.



UBUHLEBEZWE MUNICIPALITY

PROPERTY RATES BY-LAWS

2018/2019

8. NAME AND COMMENCEMENT DATE

8.1 These by-laws will be known as UBuhlebezwe: Property Rates By-laws

8.2 These by-laws will come into effect on **1 July 2018**



UBUHLEBEZWE MUNICIPALITY

GENERAL RATES

General Rates and Refuse Tariffs 2018/2019

Introduction

This notice serves the confirmation of General Rates Assessment for the Financial Year 2018/2019

The General Rates assessments are based on the Local Government: Municipal Property Rates Act, 2004 (MPRA) (Act No. 6 of 2004) taking into consideration the application of the Municipal Property Rates Regulations as amended.

Regulations categorize rates ratio based applications which are below listed:

Category	Rates Ratio in Relation with Residential Property
Residential Property	1: 1
Agriculture Property	1: 0.25
Public Serv. Infrastructure Prop	1: 0.30
Public Benefit Organization Prop	1: 0.25

This rates ratio applied on all general rated property as per MPRA and MPRR determined by the Minister for Cooperative Governance and Traditional Affairs, in concurrency with the Minister of Finance.

In determination of the General Rates Tariffs applicable for the 2018/2019 financial year, the following factors have been accounted:

- Inflation Parameters,
- Expected shortfall on Operational Budget,
- Non Payments of said General Rates and
- Credit Control policy applicable on defaulters.

Recommendations

The following table reflects the 5.0% increase in the General Rates assessments from 2017/2018 to 2018/2019 financial years respectively.



UBUHLEBEZWE MUNICIPALITY

GENERAL RATES

**General Rates and
Refuse Tariffs
2018/2019**

DESCRIPTION	TARIFF 2017/2018	PROPOSED TARIFF 2018 / 2019	GENERAL REBATE	PHASING-IN REBATE
Residential	0.01666	0.0175	Nil	Nil
State owned	0.017125	0.0179	20%	Nil
Vacan Land	0.017125	0.0179	Nil	Nil
Agricultural	0.004158	0.0044	50%	Nil
Public Service Infrastructure	0.004998	0.0052	80%	Nil
Communal Land	0.004158	0.0044	50%	Nil
Commercial	0.017125	0.0179	Nil	Nil
Industrial	0.017934	0.0188	Nil	Nil
Mining	0.188401	0.1978	Nil	Nil
Special purpose/Place of Worship	Exempt on rates	Exempt on rates	Exempt on Rates	Exempt on Rates

THE IMPERMISSIBLE RATES

1. Municipality does not levy rates on the first **R55,000** of the market value of property assigned to the categories below:
 - Residential Properties only.
 - R 15 000 impermissible rate plus and additional R 40 000
2. The Municipality does not levy rates on the first **R15 000** of the market value of property assigned to:
 - Commercial, Vacant land, Agricultural, Communal Land, mining and Industrial properties. **NB: The additional rebate of not levying rates on the additional first R40 000 of the property value does NOT apply to these categories.**
3. Public service infrastructure and State Owned property, the first 30% of the market value.



UBUHLEBEZWE MUNICIPALITY

GENERAL RATES

**General Rates and
Refuse Tariffs
2018/2019**
SECONDARY REBATE

Pensioners who wish to be granted with pensioners' rebate must make an application in a prescribed form, which is available at the front office by the cashier. This applications must be returned on the last day of April each year.

Secondary Rebates apply as follows:

Pensioners whose income	R0 - R 3500	Rebate 100%
	R3501 – R5000	Rebate 20%

Farmers Rebate : All farmers who are contributing to the farm workers will receive an additional rebate of up to 20% depending on the Council approval. The following must be provided to the farm community as the basic need in order for the farmer to be assessed and qualify:

- Electricity, Water, Firewood, House, Schools and Sports facilities.

GENERAL

1. Rates will be payable in twelve (12) monthly equal instalments with the first instalment being due at the end of August and the last instalment payable by end of July.
2. All rates that remain unpaid at the end of July each year will be charged a collection charge of 10% on overdue amount.
3. Legal actions for all account holder with overdue account that are three (3) months and older will be taken and even be blacklisted until the account is settled.
4. Copy of the resolution and proposed amendments are available from the Municipal Offices during office hours.

Indigent Support Grant

Any person who **is 18 years of age and older** may apply for indigent support grant, who currently owes monies to the municipality, is the full time occupant or owner of the registered property in the municipality valuation roll and has a **Gross Income of R3,500.**

Child headed households may also apply for indigent support grant. See the Indigent Policy for further enquiries.

Further contact the Finance Department Accounts Section.



UBUHLEBEZWE MUNICIPALITY

GENERAL RATES

**General Rates and
Refuse Tariffs
2018/2019**
Refuse Tariffs 2018/2019

Category	Monthly
Households- Stuartstown	R 134.67
Households- Fairview	R 27.31
Fire Services	R 6.97
Business – Large	R 2,701.13
Business – Small	R 926.94

HIRE OF HALLS

	Peace Initiative Hall	Soweto Hall	Red Cross	Jolivet Hall	Highflats Hall	Other Halls
Weddings	R3 528.00	R2 100.00	R 735.00	R1 680.00	R2 315.00	R 385.00
Funerals/Church	R2 315.00	R1 260.00	R 210.00	R1 105.00	R1 735.00	R 385.00
Other celebrations	R3 528.00	R2 100.00	R 630.00	R1 680.00	R2 315.00	R 385.00
Meetings	R1 655.00	R 735.00	R 420.00	R 550.00	R1 157.00	R 385.00
Refundable Deposit- Halls	R1 765.00	R1 050.00	R 265.00	R 330.00	R 578.00	R 275.00
Main Boardrooms	R882.00	R 475.00	-	-	-	-
Other Boardrooms	R661.50	R 315.00	-	-	-	-
Deposit for Boardrooms – refundable	R385.00	R 210.00	-	-	-	-



UBUHEBEZWE MUNICIPALITY

GENERAL RATES

**General Rates and
Refuse Tariffs
2018/2019**
FAIRVIEW HALL HIRE

All tariffs will be charged per session (4 hours and 30 minutes)

Session 1 Between 9h00 and 13h30

Session 2 Between 14h00 and 18h30

Session 3 Between 19h30 and 24h00

Library Boardroom (charity/welfare)	R 882.00 per day
Promotion of cultures and education	R 551.25
Political meetings or similar nature	R1 212.75
Weddings and parties	R1 653.75
Religious services, charitable institutes or funerals	R 330.75
Use of commercial undertaking	R1 653.75

TENDER DOCUMENTS:

TENDER VALUE	TARIFF
From R 30 000- R 200 000	R 132.00
From R 200 000- R 500 000	R 385.00
From R 500 000- R 5 Million	R 661.50
From R 5 Million- upwards	R1 323.00

PROVINCIAL NOTICE 55 OF 2018

NOTICE IN TERMS OF SECTION 9(1) OF THE KWAZULU-NATAL LAND ADMINISTRATION AND IMMOVABLE ASSET MANAGEMENT ACT, 2014 (ACT NO. 2 OF 2014)

KINDLY TAKE NOTICE that the Member of the Executive Council for Human Settlements and Public Works of KwaZulu-Natal, (hereinafter referred to as the "MEC") hereby gives **FINAL NOTICE** in terms of Section 9(1) of the KwaZulu-Natal Land Administration and Immovable Asset Management Act, 2014 (Act No. 2 of 2014), (hereinafter referred to as "the Act") to expropriate Portion 246 of the Farm Zeekoegat No. 937, as contemplated in terms of the provisions of Section 8 of the Act:

Property Description	Total Extent of Property	Approximate Extent to be Expropriated	Deed of Transfer Number	Rights	Zoning	Operations	Improvements
Portion 246 of the Farm Zeekoegat No 937 Registration Division FT Magisterial District of Pinetown, KwaZulu-Natal	10,1418 hectares	10,1418 hectares	No. 38779/2006	Owner: Mother Provincial and Superior of the Congregation of the Missionary Sisters of the Precious Blood Municipal Services Lease – Elnathan College of Nursing (Pty) Ltd / Nurses College Lease – Provincial Government of KwaZulu-Natal/Hospital Property	Civic 2	St Mary's Hospital	Hospital/ Nursing College, Nurses and Doctors Accommodation Mortuary, Pharmacy and other related health facilities

AND FURTHER TAKE NOTE that your attention is drawn to the provisions of Section 9(5)(a) which provides that-

"An expropriation referred to in, subsection (4) takes effect immediately on publication of the notice in the Gazette even though compensation payable in respect of such property has not been finally determined or paid"

.

Contact details:

Head: Public Works
Private Bag X9041
PIETERMARITZBURG
3200

Telephonic Enquiries: Mrs GLC Dayaram
Tel No: (033) 2604031/2
Fax No: (033 355 5655

MR R PILLAY, MPL

Member of the Executive Council of the Province of KwaZulu-Natal
Responsible for Human Settlements and Public Works

Date

PROVINCIAL NOTICE 56 OF 2018



**MUNICIPAL DEMARCATION BOARD
NOTICE IN TERMS OF SECTION 21 OF THE LOCAL GOVERNMENT:
MUNICIPAL DEMARCATION ACT, 1998
(Kwazulu Natal)**

In terms of Section 21 of the Local Government: Municipal Demarcation Act, 1998 (Act No.27 of 1998) the Municipal Demarcation Board has re-determined the boundaries of the municipalities listed in the **Schedule**.

Any person aggrieved by the re-determinations listed in the Schedule may submit objections within 30 days of publication of this notice to:

The Municipal Demarcation Board
Private Bag x123
Centurion
0046
South Africa
Fax: 012-3422480
E-mail: registry@demarcation.org.za

Objections must be based on the criteria provided for in Sections 24 and 25 of the Demarcation Act and must include the Names, and contact details of the person or organisation making representations. The relevant reference number (**DEM No.**) must please be used in any correspondence with the MDB.

A map for each **DEM Number** can be downloaded from the MDB's web-site (www.demarcation.org.za), or on request from the MDB by sending an email to daniel@demarcation.org.za or by calling Liz at 012 342 2481 for more information on how to acquire maps.

The relevant reference number (DEM number) must please be used in any correspondence with the Board.

Where there is a discrepancy between the description and the map, the map will prevail.

**MS JANE THUPANA
CHAIRPERSON: MUNICIPAL DEMARCATION BOARD**

Chairperson: Ms Jane Thupana • Deputy Chairperson: Mr Ashraf M Adam
Members: Prof IE Konyin • Mr LD Tsotetsi • Mr S Dzengwa •
Ms SD Wiggins • Mr MM Wildebees • Ms MS Mooki

Eco Origins Office Park Block C1
349 Witch-Hazel Avenue
Highveld, 0157

Tel: 012 342 2481
Email: info@demarcation.org.za
Web: www.demarcation.org.za

SCHEDULE

DEM NO	AFFECTED MUNICIPALITIES	DESCRIPTION
DEM5601	Umzumbe Local Municipality (KZN213), Umdoni Local Municipality (KZN212)	In terms of Section 21 of the Local Government: Municipal Demarcation Act, 1998 (Act No. 27 of 1998) the Municipal Demarcation Board has re-determined the municipal boundaries of Umzumbe Local Municipality (KZN213) and Umdoni Local Municipality (KZN212) by excluding a portion of Farm BJ 16729 from the municipal area of Umzumbe Local Municipality (KZN213) and by including it into the municipal area of Umdoni Local Municipality (KZN212).
DEM5603	Alfred Duma Local Municipality (KZN238), Okhahlamba Local Municipality (KZN235)	In terms of Section 21 of the Local Government: Municipal Demarcation Act, 1998 (Act No. 27 of 1998) the Municipal Demarcation Board has re-determined the municipal boundaries of Alfred Duma Local Municipality (KZN238) and Okhahlamba Local Municipality (KZN235) by excluding a portion of Farm Brakfontein 2208 from the municipal area of Alfred Duma Local Municipality (KZN238) and by including it into the municipal area of Okhahlamba Local Municipality (KZN235).
DEM5604	Ndwedwe Local Municipality (KZN293), KwaDukuza Local Municipality (KZN292)	In terms of Section 21 of the Local Government: Municipal Demarcation Act, 1998 (Act No. 27 of 1998) the Municipal Demarcation Board has re-determined the municipal boundaries of Ndwedwe Local Municipality (KZN293) and KwaDukuza Local Municipality (KZN292) by excluding a portion of portion 15 and a portion of portion 22 of Farm Coleraine 17122 from the municipal area of Ndwedwe Local Municipality (KZN293) and by including them into the municipal area of KwaDukuza Local Municipality (KZN292).
DEM5607	Mpofana Local Municipality (KZN223), uMshwathi Local Municipality (KZN221)	In terms of Section 21 of the Local Government: Municipal Demarcation Act, 1998 (Act No. 27 of 1998) the Municipal Demarcation Board has re-determined the municipal boundaries of Mpofana Local Municipality (KZN223) and uMshwathi Local Municipality (KZN221) by excluding a portion of portion 5, a portion of 8 and a portion of portion 9 of Farm Craigie Burn Estate 18026 from the municipal area of Mpofana Local Municipality (KZN223) and by including them into the municipal area of uMshwathi Local Municipality (KZN221).

DEM5611	Ubuhlebezwe Local Municipality (KZN434), Dr Nkosazana Dlamini Zuma Local Municipality (KZN436)	In terms of Section 21 of the Local Government: Municipal Demarcation Act, 1998 (Act No. 27 of 1998) the Municipal Demarcation Board has re-determined the municipal boundaries of Ubuhlebezwe Local Municipality (KZN434) and Dr Nkosazana Dlamini Zuma Local Municipality (KZN436) by excluding portions of Farm 18475 from the municipal area of Ubuhlebezwe Local Municipality (KZN434) and by including them into the municipal area of Dr Nkosazana Dlamini Zuma Local Municipality (KZN436).
DEM5615	Mpofana Local Municipality (KZN223), uMngeni Local Municipality (KZN222)	In terms of Section 21 of the Local Government: Municipal Demarcation Act, 1998 (Act No. 27 of 1998) the Municipal Demarcation Board has re-determined the municipal boundaries of Mpofana Local Municipality (KZN223) and uMngeni Local Municipality (KZN222) by excluding portions of Farm Fordoun 17585 and Farm 18377 from the municipal area of Mpofana Local Municipality (KZN223) and by including them into the municipal area of uMngeni Local Municipality (KZN222).
DEM5622	Mandeni Local Municipality (KZN291), KwaDukuza Local Municipality (KZN292)	In terms of Section 21 of the Local Government: Municipal Demarcation Act, 1998 (Act No. 27 of 1998) the Municipal Demarcation Board has re-determined the municipal boundaries of Mandeni Local Municipality (KZN291) and KwaDukuza Local Municipality (KZN292) by excluding a portion of Farm HU 17307 from the municipal area of KwaDukuza Local Municipality (KZN292) and by including it into the municipal area of Mandeni Local Municipality (KZN291).
DEM5626	Umzimkhulu Local Municipality (KZN435), Greater Kokstad Local Municipality (KZN433)	In terms of Section 21 of the Local Government: Municipal Demarcation Act, 1998 (Act No. 27 of 1998) the Municipal Demarcation Board has re-determined the municipal boundaries of Umzimkhulu Local Municipality (KZN435) and Greater Kokstad Local Municipality (KZN433) by excluding a portion of Kilrush 64 from the municipal area of Umzimkhulu Local Municipality (KZN435) and by including it into the municipal area of Greater Kokstad Local Municipality (KZN433).
DEM5633	uMhlathuze Local Municipality (KZN282), Mfolozi Local Municipality (KZN281)	In terms of Section 21 of the Local Government: Municipal Demarcation Act, 1998 (Act No. 27 of 1998) the Municipal Demarcation Board has re-determined the municipal boundaries of uMhlathuze Local Municipality (KZN282) and

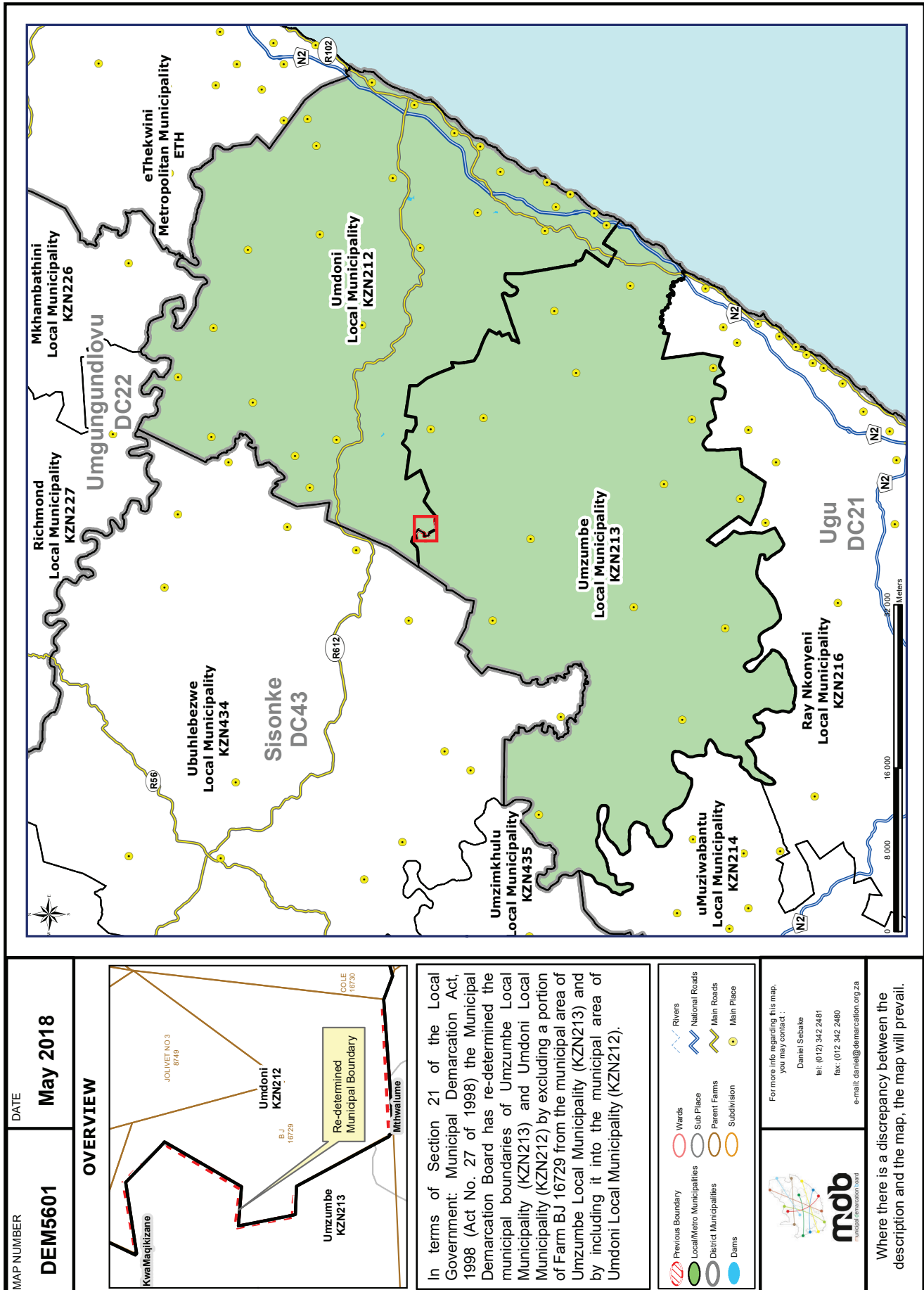
		Mfolozi Local Municipality (KZN281) by excluding a portion of Farm Lot 308 Empangeni 13742 from the municipal area uMhlathuze Local Municipality (KZN282) and by including it into the municipal area of Mfolozi Local Municipality (KZN281).
DEM5635	Mandeni Local Municipality (KZN291), KwaDukuza Local Municipality (KZN292)	In terms of Section 21 of the Local Government: Municipal Demarcation Act, 1998 (Act No. 27 of 1998) the Municipal Demarcation Board has re-determined the municipal boundaries of Mandeni Local Municipality (KZN291) and KwaDukuza Local Municipality (KZN292) by excluding a portion of portion 4 and a portion of portion 5 of Farm Margaret 16988 from the municipal area of KwaDukuza Local Municipality (KZN292) and by including them into the municipal area of Mandeni Local Municipality (KZN291).
DEM5640	Mpofana Local Municipality (KZN223), Umgungundlovu District Municipality (DC22), Inkosi Langalibalele Local Municipality (KZN237), Uthukela District Municipality (DC23)	In terms of Section 21 of the Local Government: Municipal Demarcation Act, 1998 (Act No. 27 of 1998) the Municipal Demarcation Board has re-determined the municipal boundaries of Mpofana Local Municipality (KZN223), Umgungundlovu District Municipality (DC22), Inkosi Langalibalele Local Municipality (KZN237) and Uthukela District Municipality (DC23) by excluding a portion of Farm Oribi Hill 16661 from the municipal areas of Mpofana Local Municipality (KZN223) and Umgungundlovu District Municipality (DC22) and by including it into the municipal areas of Inkosi Langalibalele Local Municipality (KZN237) and Uthukela District Municipality (DC23).
DEM5647	Mpofana Local Municipality (KZN223), Impendle Local Municipality (KZN224)	In terms of Section 21 of the Local Government: Municipal Demarcation Act, 1998 (Act No. 27 of 1998) the Municipal Demarcation Board has re-determined the municipal boundaries of Mpofana Local Municipality (KZN223) and Impendle Local Municipality (KZN224) by excluding a portion of Farm Shelter No 2 9661 from the municipal area of Mpofana Local Municipality (KZN223) and by including it into the municipal area of Impendle Local Municipality (KZN224).
DEM5649	Impendle Local Municipality (KZN224), uMngeni Local Municipality (KZN222)	In terms of Section 21 of the Local Government: Municipal Demarcation Act, 1998 (Act No. 27 of 1998) the Municipal Demarcation Board has re-determined the municipal boundaries of Impendle Local Municipality (KZN224) and uMngeni Local Municipality (KZN222) by excluding a portion of Farm Shelter No 1 9847 from the municipal area of Impendle Local Municipality (KZN224) and by

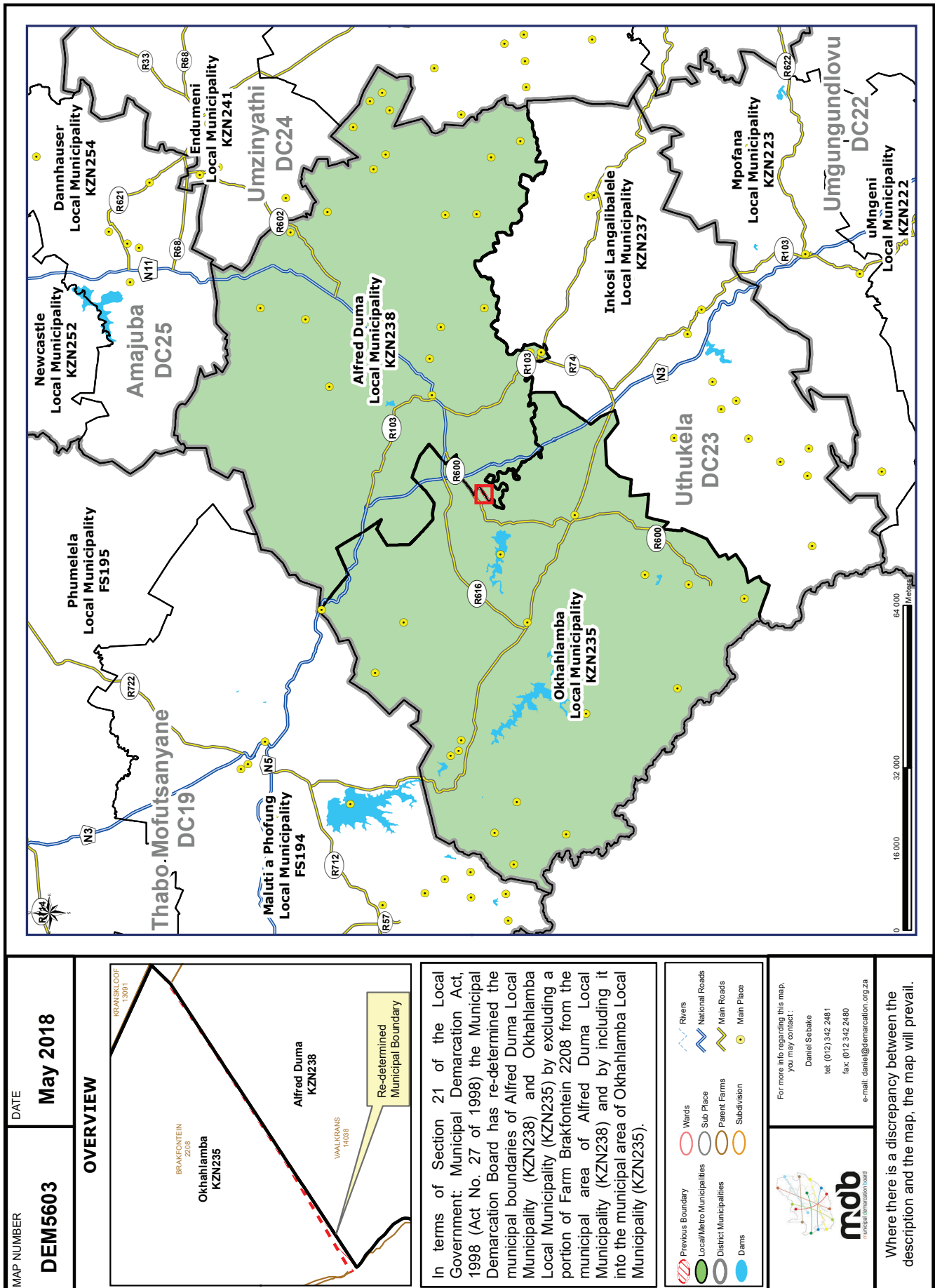
		including it into the municipal area of uMngeni Local Municipality (KZN222).
DEM5657	Jozini Local Municipality (KZN272), Big Five Hlabisa Local Municipality (KZN276)	In terms of Section 21 of the Local Government: Municipal Demarcation Act, 1998 (Act No. 27 of 1998) the Municipal Demarcation Board has re-determined the municipal boundaries of Jozini Local Municipality (KZN272) and Big Five Hlabisa Local Municipality (KZN276) by excluding portions of Farms Versveld 16019, Bayete 17711 and Bronte 17383 from the municipal area of Jozini Local Municipality (KZN272) and by including them into the municipal area of Big Five Hlabisa Local Municipality (KZN276).
DEM5658	Mthonjaneni Local Municipality (KZN285), King Cetshwayo District Municipality (DC28), Ulundi Local Municipality (KZN266), Zululand District Municipality (DC26)	In terms of Section 21 of the Local Government: Municipal Demarcation Act, 1998 (Act No. 27 of 1998) the Municipal Demarcation Board has re-determined the municipal boundaries of Mthonjaneni Local Municipality (KZN285), King Cetshwayo District Municipality (DC28), Ulundi Local Municipality (KZN266) and Zululand District Municipality (DC26) by excluding portions of Toggekry 436 from the municipal areas of Mthonjaneni Local Municipality (KZN285) and King Cetshwayo District Municipality (DC28), and by including them into the municipal areas of Ulundi Local Municipality (KZN266) and Zululand District Municipality (DC26).
DEM5660	Inkosi Langalibalele Local Municipality (KZN237), Uthukela District Municipality (DC23), Mpofana Local Municipality (KZN223), Umgungundlovu District Municipality (DC22)	In terms of Section 21 of the Local Government: Municipal Demarcation Act, 1998 (Act No. 27 of 1998) the Municipal Demarcation Board has re-determined the boundaries of Inkosi Langalibalele Local Municipality (KZN237), Uthukela District Municipality (DC23), Mpofana Local Municipality (KZN223) and Umgungundlovu District Municipality (DC22) by excluding portions of Farm Wilheminas Rust 7424 from the municipal areas of Inkosi Langalibalele Local Municipality (KZN237), Uthukela District Municipality (DC23) and by including them into the municipal areas of Mpofana Local Municipality (KZN223) and Umgungundlovu District Municipality (DC22).
DEM5662	Abaqulusi Local Municipality (KZN263), Ulundi Local Municipality (KZN266)	In terms of Section 21 of the Local Government: Municipal Demarcation Act, 1998 (Act No. 27 of 1998) the Municipal Demarcation Board has re-determined the boundaries of Abaqulusi Local Municipality (KZN263) and Ulundi Local Municipality (KZN266) by excluding a portion of Farm Kromdraai 735 from the municipal area of

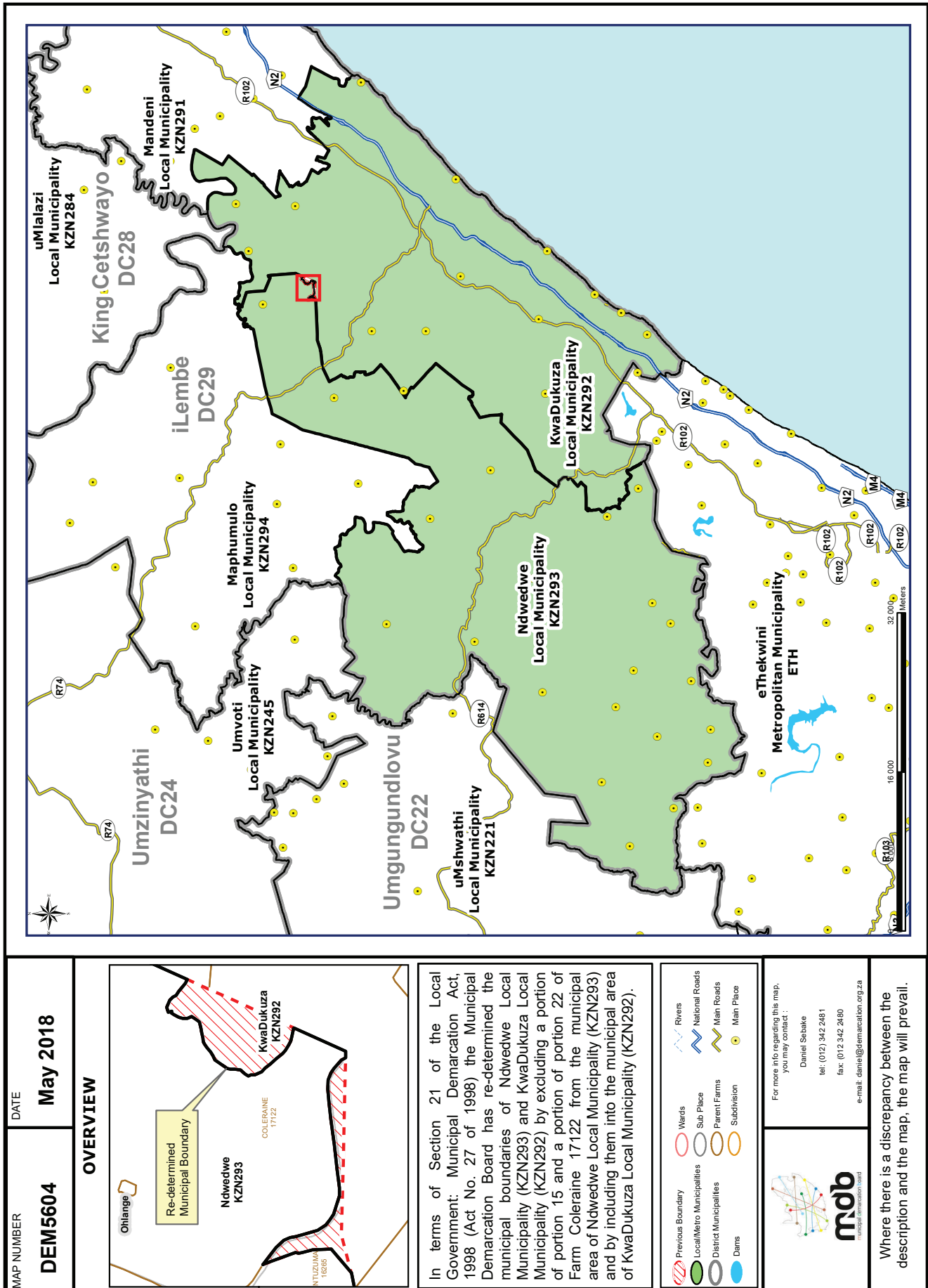
		Abaqulusi Local Municipality (KZN263) and by including it into the municipal area of Ulundi Local Municipality (KZN266).
DEM5663	Umdoni Local Municipality (KZN212), Umzumbe Local Municipality (KZN213)	In terms of Section 21 of the Local Government: Municipal Demarcation Act, 1998 (Act No. 27 of 1998) the Municipal Demarcation Board has re-determined the municipal boundaries of Umdoni Local Municipality (KZN212) and Umzumbe Local Municipality (KZN213) by excluding a portion of Farm Ngidi 17389 from the municipal area of Umdoni Local Municipality (KZN212) and by including it into the municipal area of Umzumbe Local Municipality (KZN213).
DEM5665	Umdoni Local Municipality (KZN212), Umzumbe Local Municipality (KZN213)	In terms of Section 21 of the Local Government: Municipal Demarcation Act, 1998 (Act No. 27 of 1998) the Municipal Demarcation Board has re-determined the municipal boundaries of Umdoni Local Municipality (KZN212) and Umzumbe Local Municipality (KZN213) by excluding a portion of portion 9, a portion of portion 11 and a portion of portion 13 of Farm Mgai 16801 from the municipal area of Umdoni Local Municipality (KZN212) and by including it into the municipal areas of Umzumbe Local Municipality (KZN213).
DEM5666	Umdoni Local Municipality (KZN212), Umzumbe Local Municipality (KZN213)	In terms of Section 21 of the Local Government: Municipal Demarcation Act, 1998 (Act No. 27 of 1998) the Municipal Demarcation Board has re-determined the municipal boundaries of Umdoni Local Municipality (KZN212) and Umzumbe Local Municipality (KZN213) by excluding Farm Engweni No 2 6798 from the municipal area of Umdoni Local Municipality (KZN212) and by including it into the municipal area of Umzumbe Local Municipality (KZN213).
DEM5667	Umzumbe Local Municipality (KZN213), Ugu District Municipality (DC21), Ubuhlebezwe Local Municipality (KZN434), Harry Gwala District Municipality (DC43)	In terms of Section 21 of the Local Government: Municipal Demarcation Act, 1998 (Act No. 27 of 1998) the Municipal Demarcation Board has re-determined the boundaries of Umzumbe Local Municipality (KZN213), Ugu District Municipality (DC21), Ubuhlebezwe Local Municipality (KZN434) and Harry Gwala District Municipality (DC43) by excluding portions of Farms Lot Cx 8025, Lot Cy 8134 and Allcliffe 15558 from the municipal areas of Umzumbe Local Municipality (KZN213) and Ugu District Municipality (DC21) and by including them into the municipal areas of Ubuhlebezwe Local Municipality (KZN434) and Harry Gwala District Municipality (DC43).

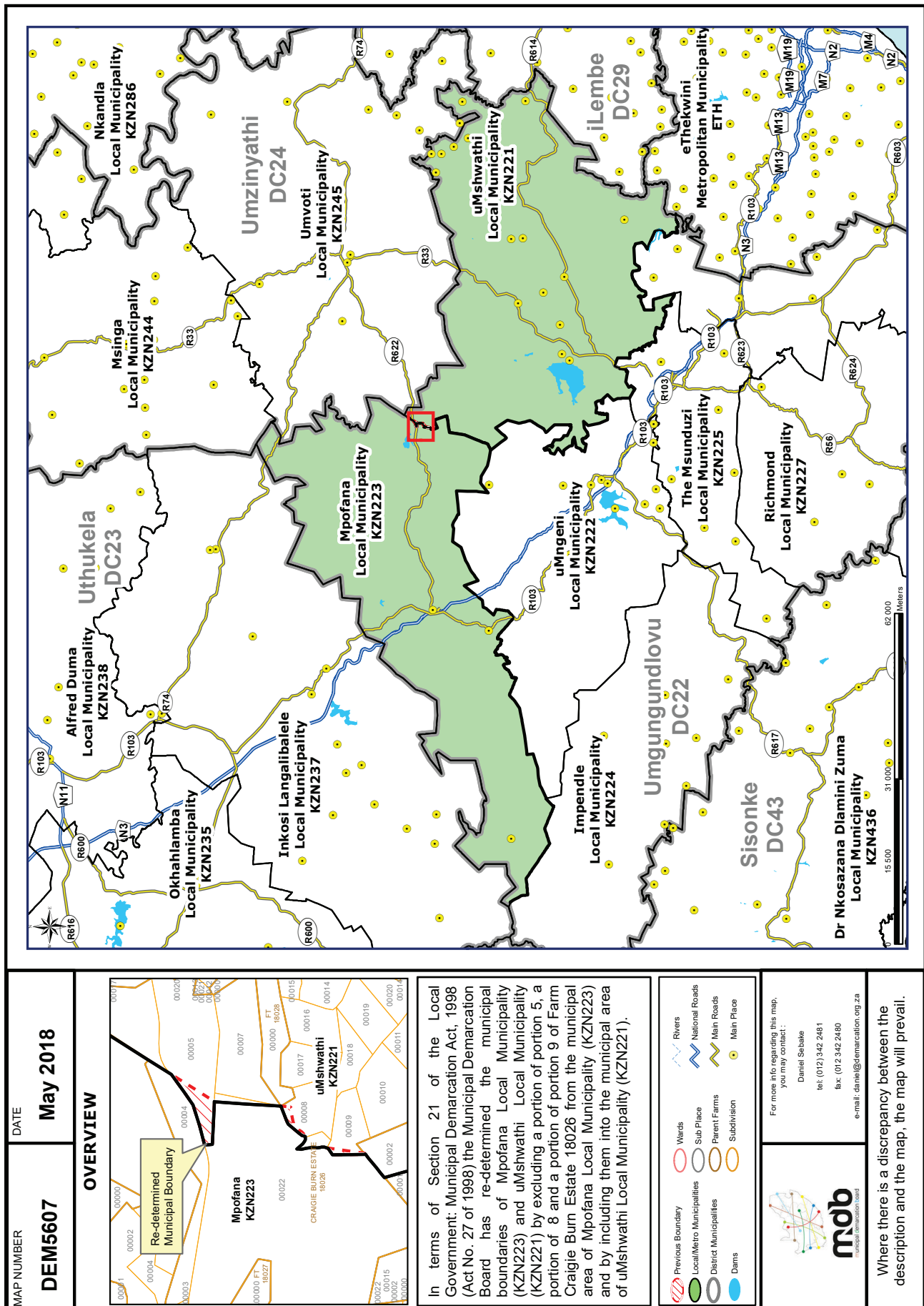
DEM5670	uMngeni Local Municipality (KZN222), uMshwathi Local Municipality (KZN221)	In terms of Section 21 of the Local Government: Municipal Demarcation Act, 1998 (Act No. 27 of 1998) the Municipal Demarcation Board has re-determined the municipal boundaries of uMngeni Local Municipality (KZN222) and uMshwathi Local Municipality (KZN221) by excluding Farm Ezulwini 15380 and Farm 17142 from the municipal area of uMngeni Local Municipality (KZN222) and by including them into the municipal area of uMshwathi Local Municipality (KZN221)
DEM5674	Kwadukuza Local Municipality (KZN292), Mandeni Local Municipality (KZN291)	In terms of Section 21 of the Local Government: Municipal Demarcation Act, 1998 (Act No. 27 of 1998) the Municipal Demarcation Board has re-determined the municipal boundaries of Kwadukuza Local Municipality (KZN292) and Mandeni Local Municipality (KZN291) by excluding portion of portion 2 of Farm Prospect 17283 from the municipal area of Kwadukuza Local Municipality (KZN292) and by including it into the municipal areas of Mandeni Local Municipality (KZN291).
DEM5675	Ndwedwe Local Municipality (KZN293), KwaDukuza Local Municipality (KZN292)	In terms of Section 21 of the Local Government: Municipal Demarcation Act, 1998 (Act No. 27 of 1998) the Municipal Demarcation Board has re-determined the municipal boundaries of Ndwedwe Local Municipality (KZN293) and KwaDukuza Local Municipality (KZN292) by excluding Farm Verbara 16585 and portions 11 and 12 of Farm Reit Vallei 1128 from the municipal area of Ndwedwe Local Municipality (KZN293) and by including them into the municipal area of KwaDukuza Local Municipality (KZN292).
DEM5676	Ndwedwe Local Municipality (KZN293), KwaDukuza Local Municipality (KZN292)	In terms of Section 21 of the Local Government: Municipal Demarcation Act, 1998 (Act No. 27 of 1998) the Municipal Demarcation Board has re-determined the municipal boundaries of Ndwedwe Local Municipality (KZN293) and KwaDukuza Local Municipality (KZN292) by excluding Farm Weltevreden 1409 and portions 1,2,3,4,8,9, 10,11 and 12 of Farm Tiffany 17200 from the municipal area of Ndwedwe Local Municipality (KZN293) and by including them into the municipal areas of KwaDukuza Local Municipality (KZN292).
DEM5677	Ndwedwe Local Municipality (KZN293), KwaDukuza Local Municipality (KZN292)	In terms of Section 21 of the Local Government: Municipal Demarcation Act, 1998 (Act No. 27 of 1998) the Municipal Demarcation Board has re-

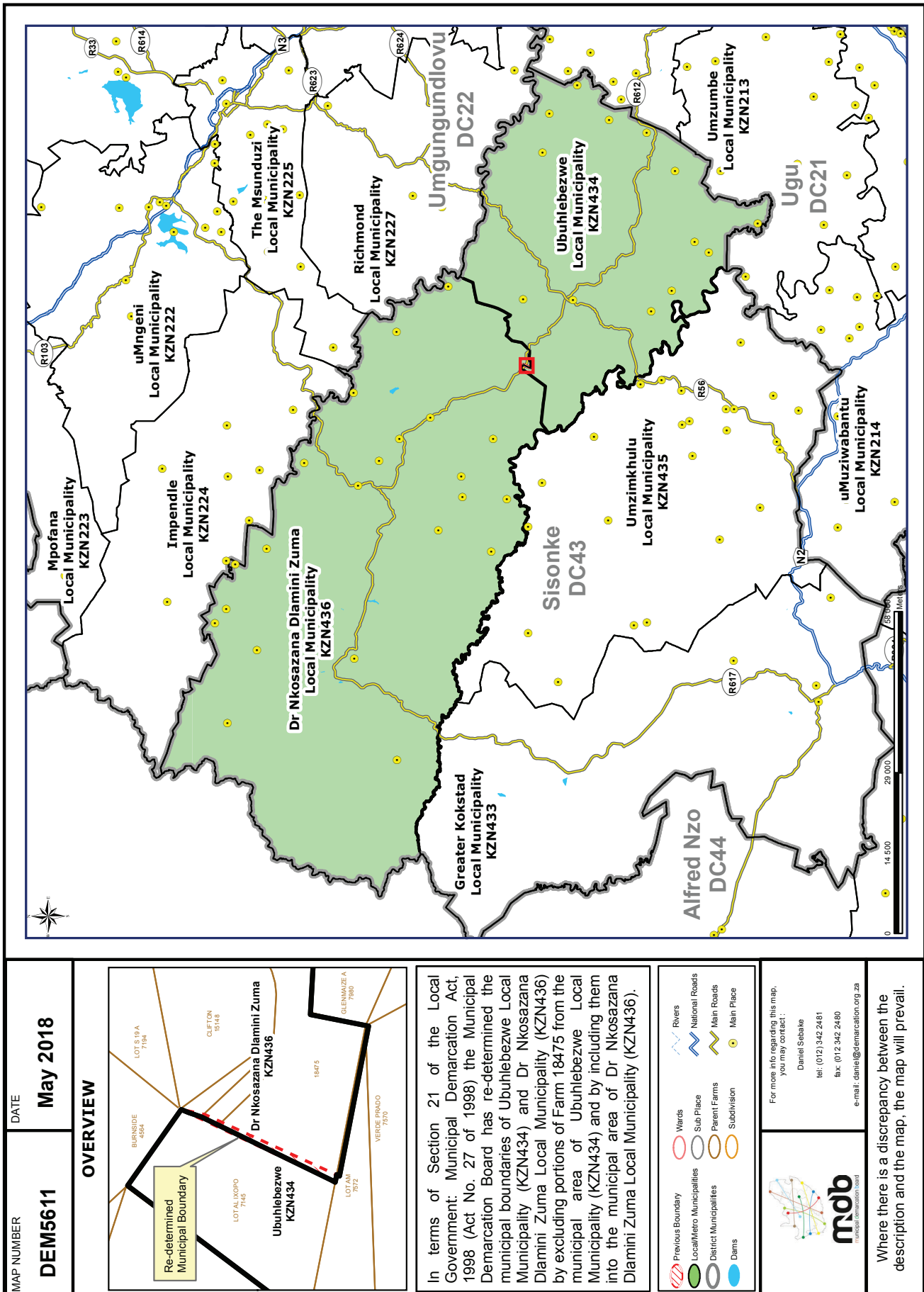
		determined the municipal boundaries of Ndwedwe Local Municipality (KZN293) and KwaDukuza Local Municipality (KZN292) by excluding portions 6,9,10,11,14,15,20,25,72,91,92,107,134,135, 138,139 and 140 of Farm SpioenKop 1125 from the municipal area of Ndwedwe Local Municipality (KZN293) and by including them into the municipal area of KwaDukuza Local Municipality (KZN292).
DEM5679	uMzimkhulu Local Municipality (KZN435), Harry Gwala District Municipality (DC43), uMuziwabantu Local Municipality (KZN214), Ugu District Municipality (DC21)	In terms of Section 21 of the Local Government: Municipal Demarcation Act, 1998 (Act No. 27 of 1998) the Municipal Demarcation Board has re-determined the municipal boundaries of uMzimkhulu Local Municipality (KZN435), Harry Gwala District Municipality (DC43), uMuziwabantu Local Municipality (KZN214) and Ugu District Municipality (DC21) by excluding portions of Farm Stanford 4550 from the municipal areas of uMzimkhulu Local Municipality (KZN435), Harry Gwala District Municipality (DC43) and by including them into the municipal areas of uMuziwabantu Local Municipality (KZN214) and Ugu District Municipality (DC21).
DEM5680	uMzimkhulu Local Municipality (KZN435), Harry Gwala District Municipality (DC43), uMuziwabantu Local Municipality (KZN214), Ugu District Municipality (DC21)	In terms of Section 21 of the Local Government: Municipal Demarcation Act, 1998 (Act No. 27 of 1998) the Municipal Demarcation Board has re-determined the municipal boundaries of uMzimkhulu Local Municipality (KZN435), Harry Gwala District Municipality (DC43), uMuziwabantu Local Municipality (KZN214) and Ugu District Municipality (DC21) by excluding portions of Farm Hluku 18278 and Deepdale Grande 18280 from the municipal areas of uMuziwabantu Local Municipality (KZN214) and Ugu District Municipality (DC21) and by including them into the municipal areas of uMzimkhulu Local Municipality (KZN435) and Harry Gwala District Municipality (DC43).

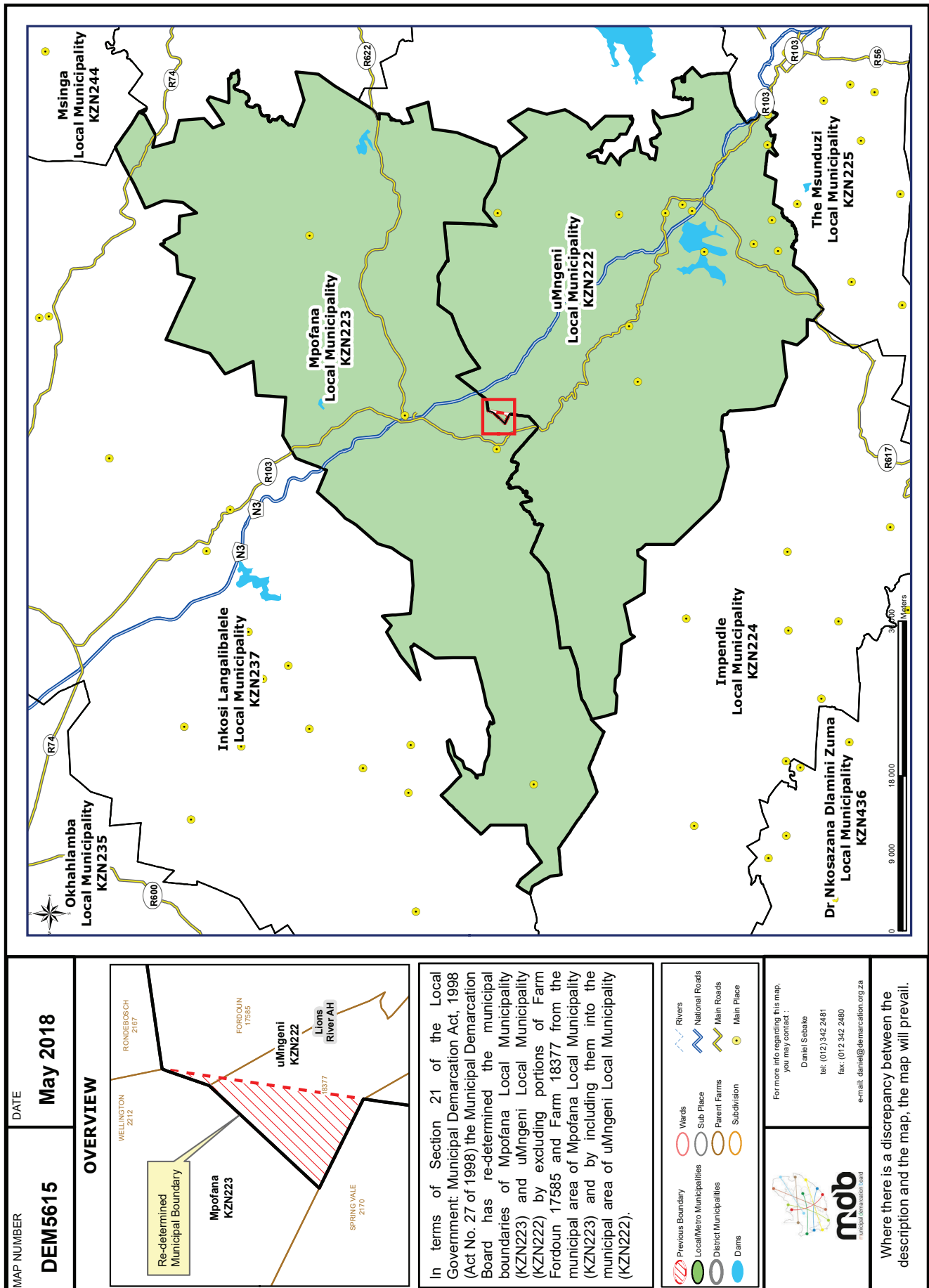


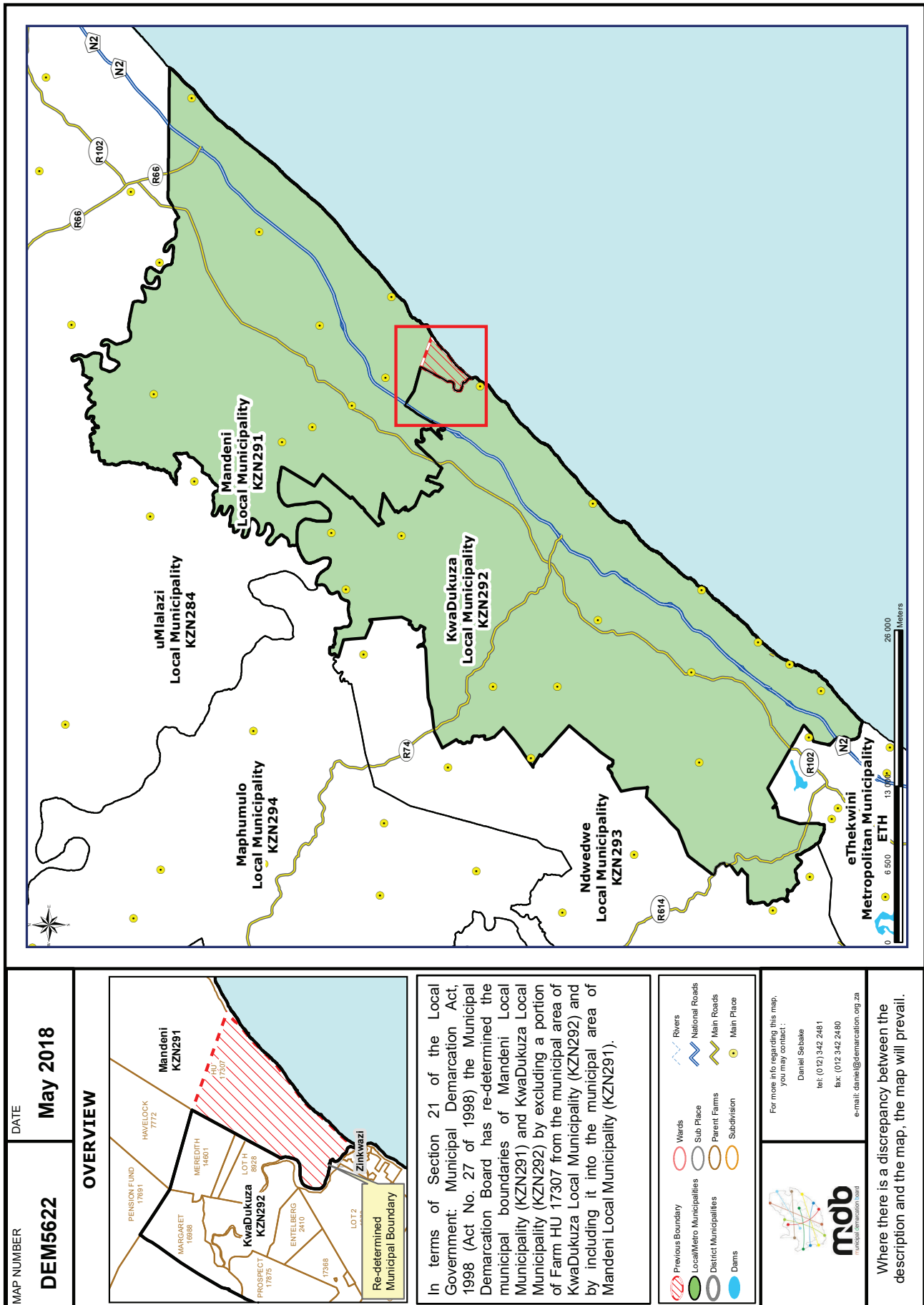


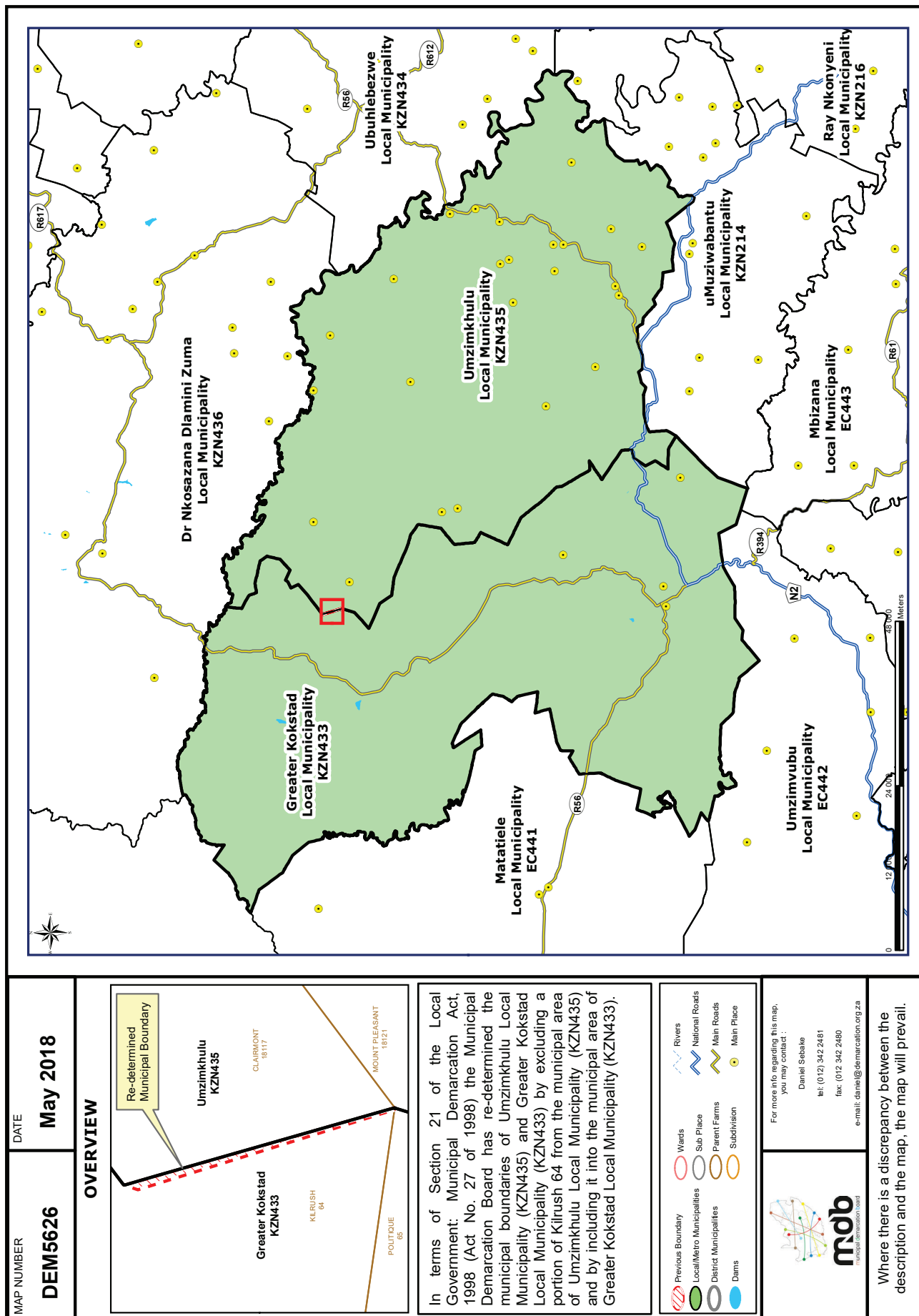


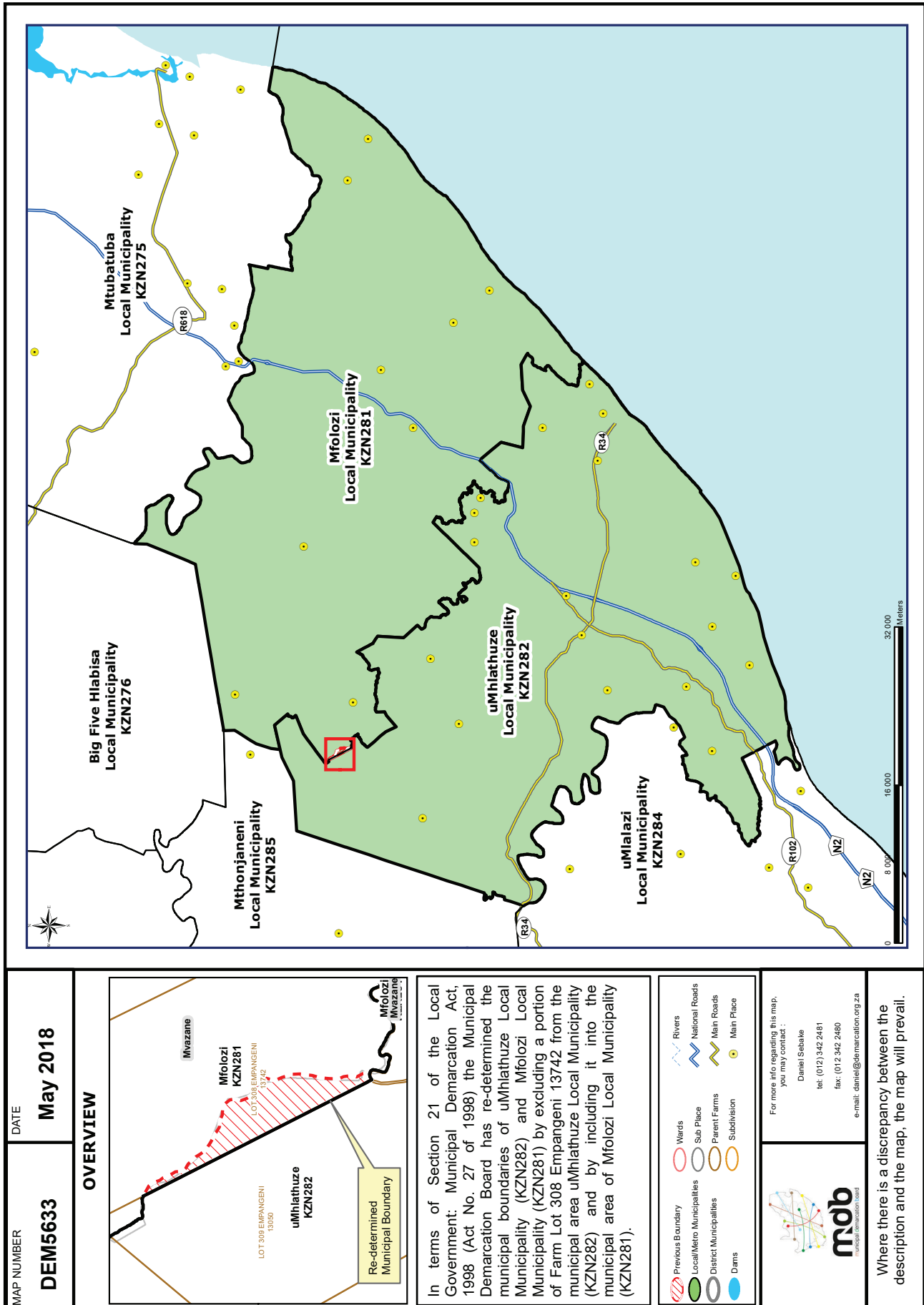


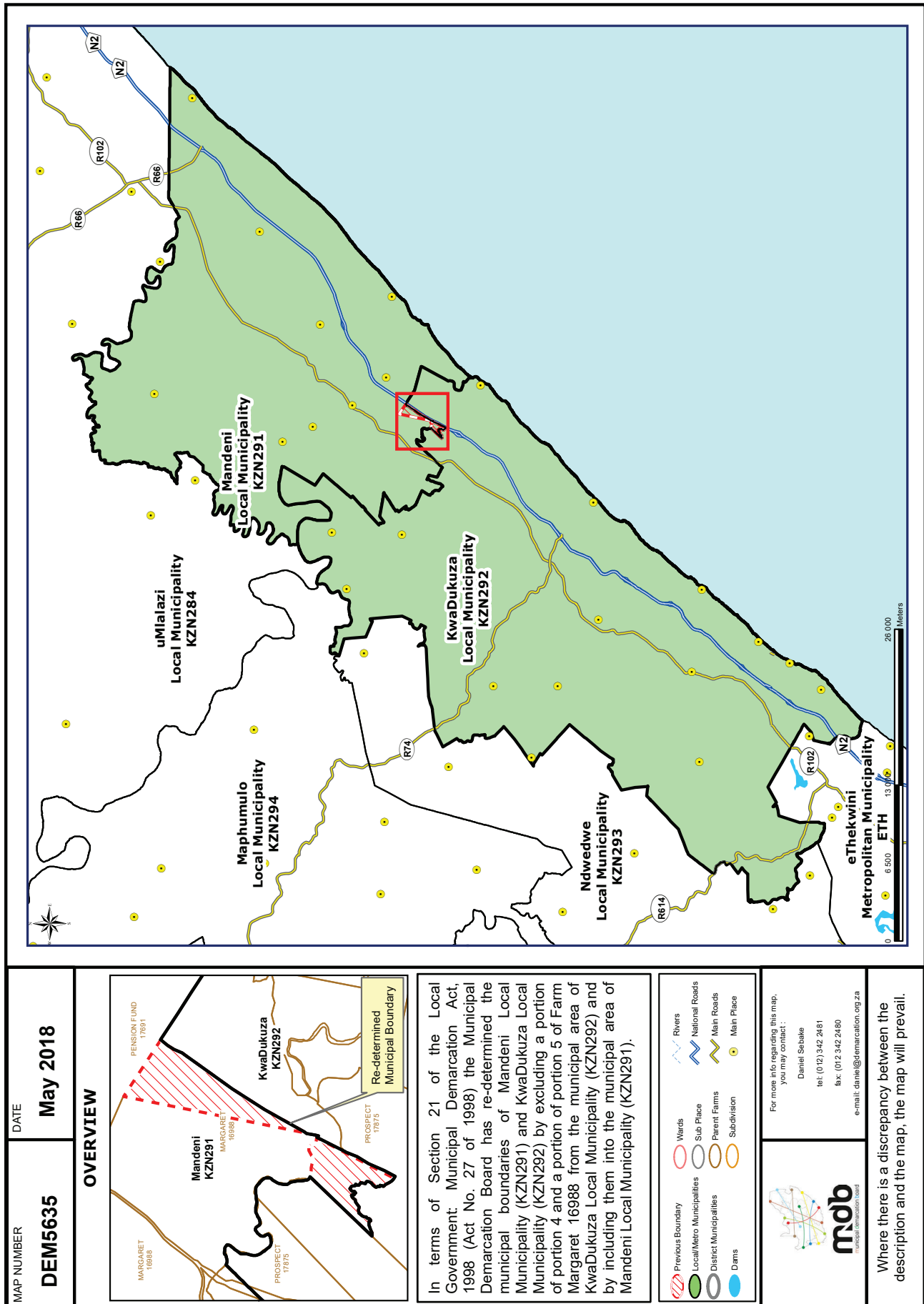


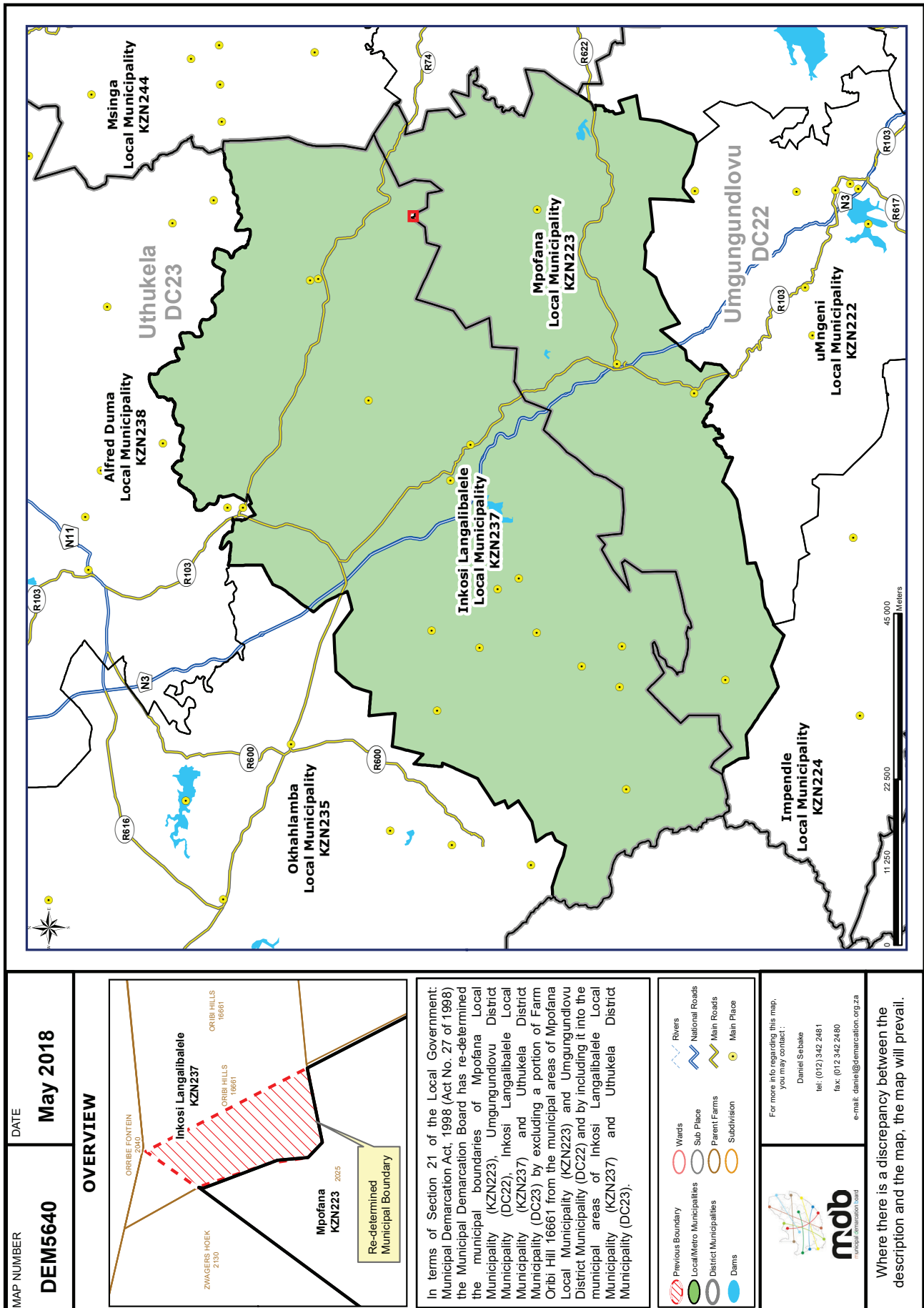


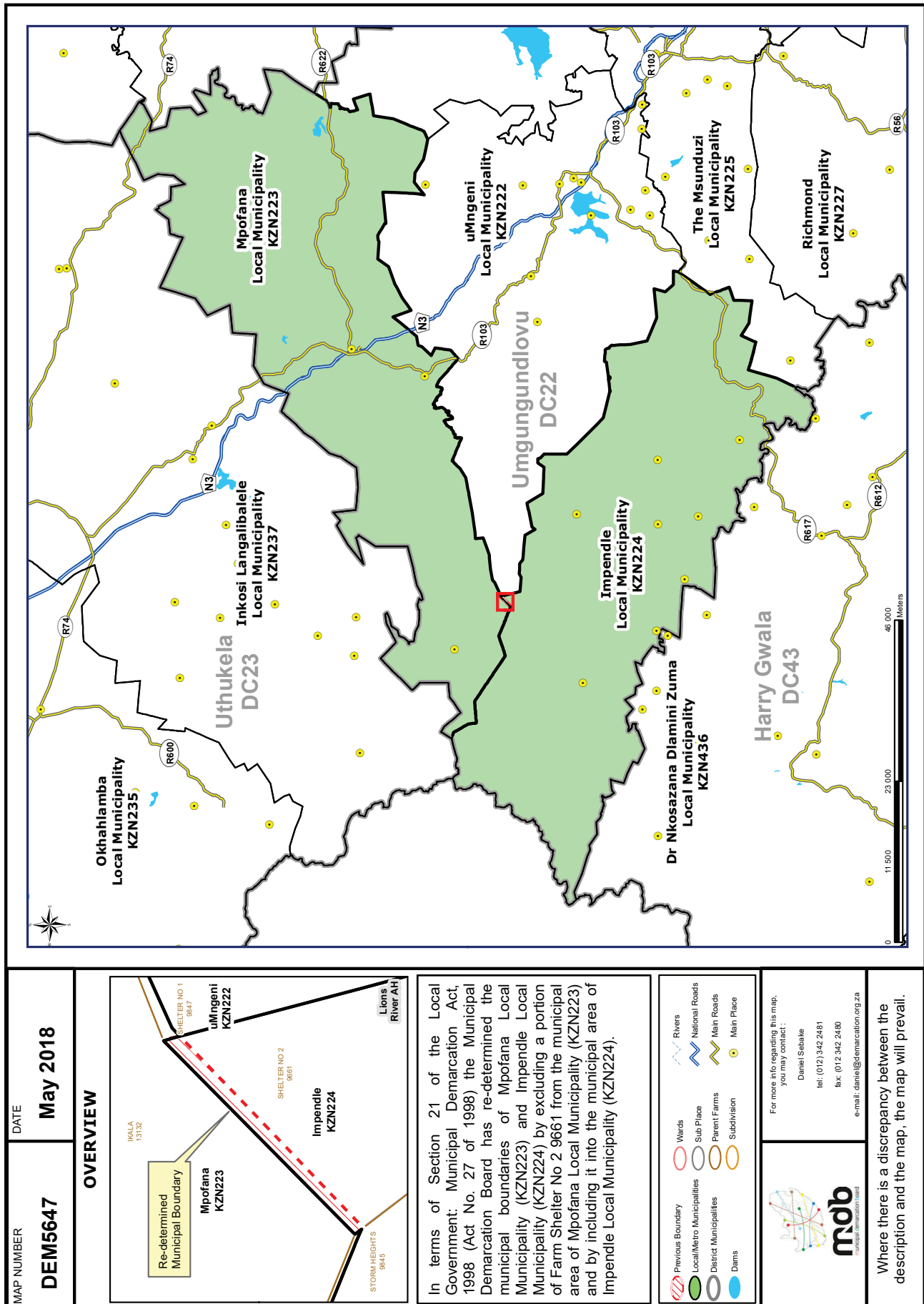


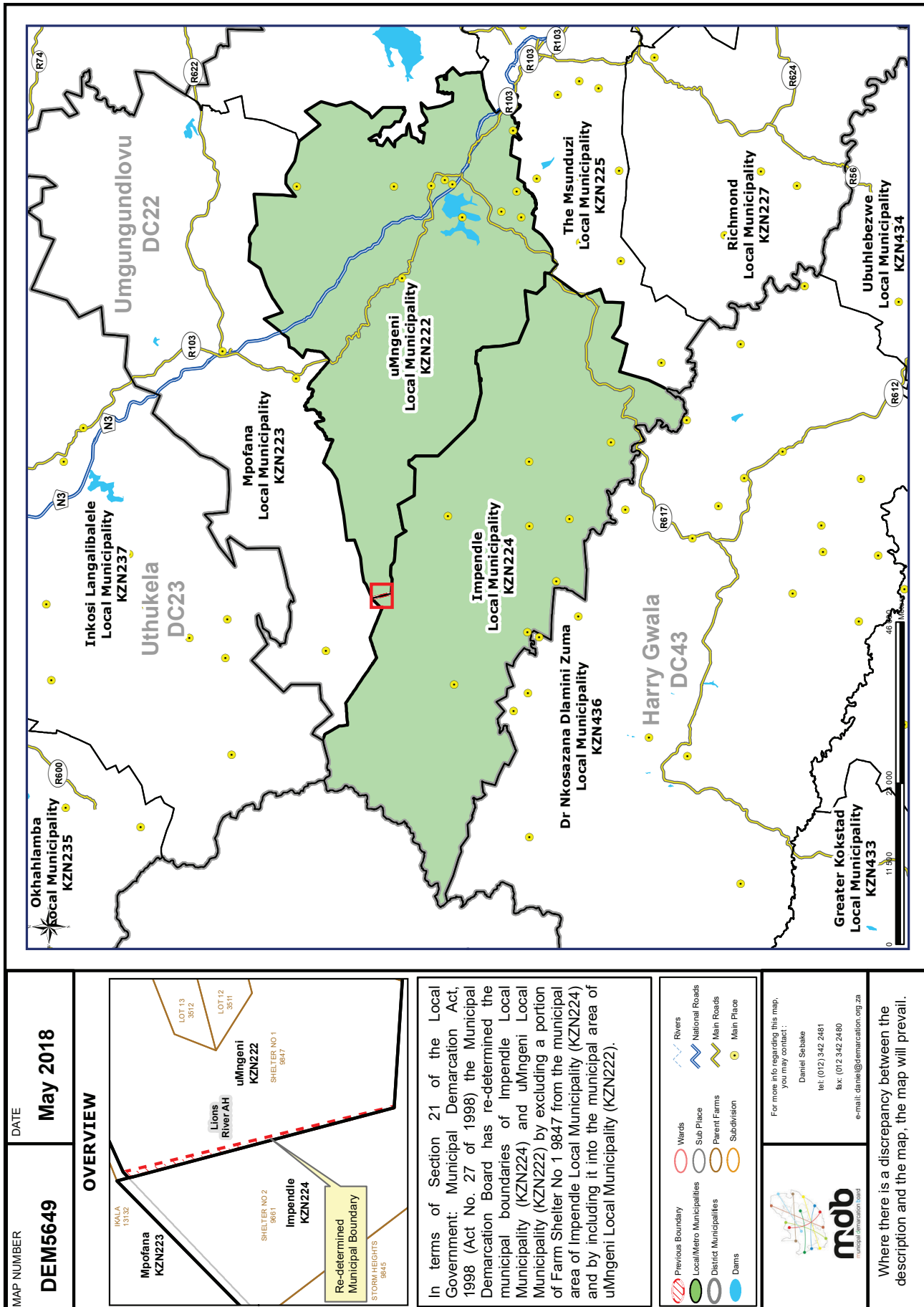


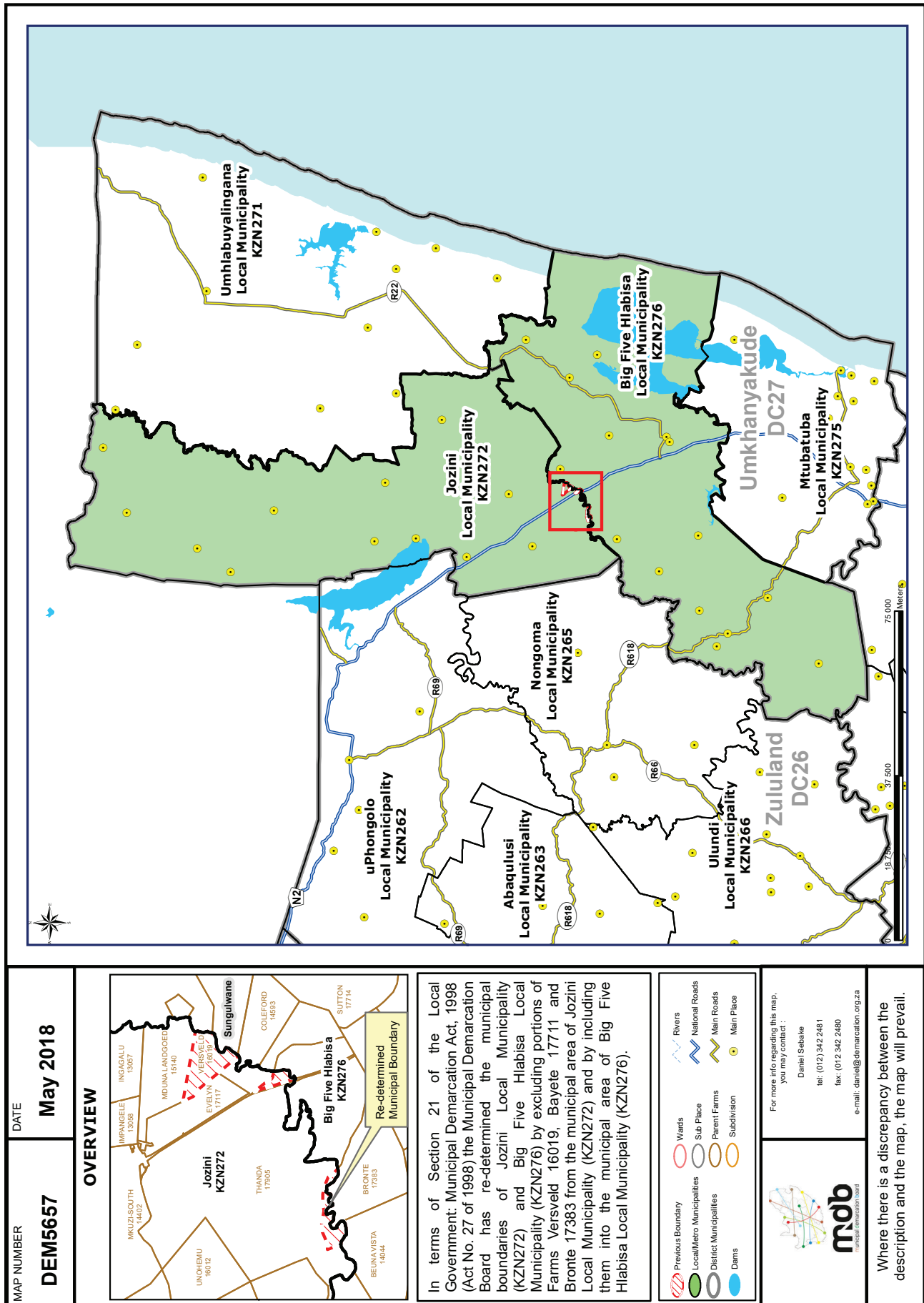


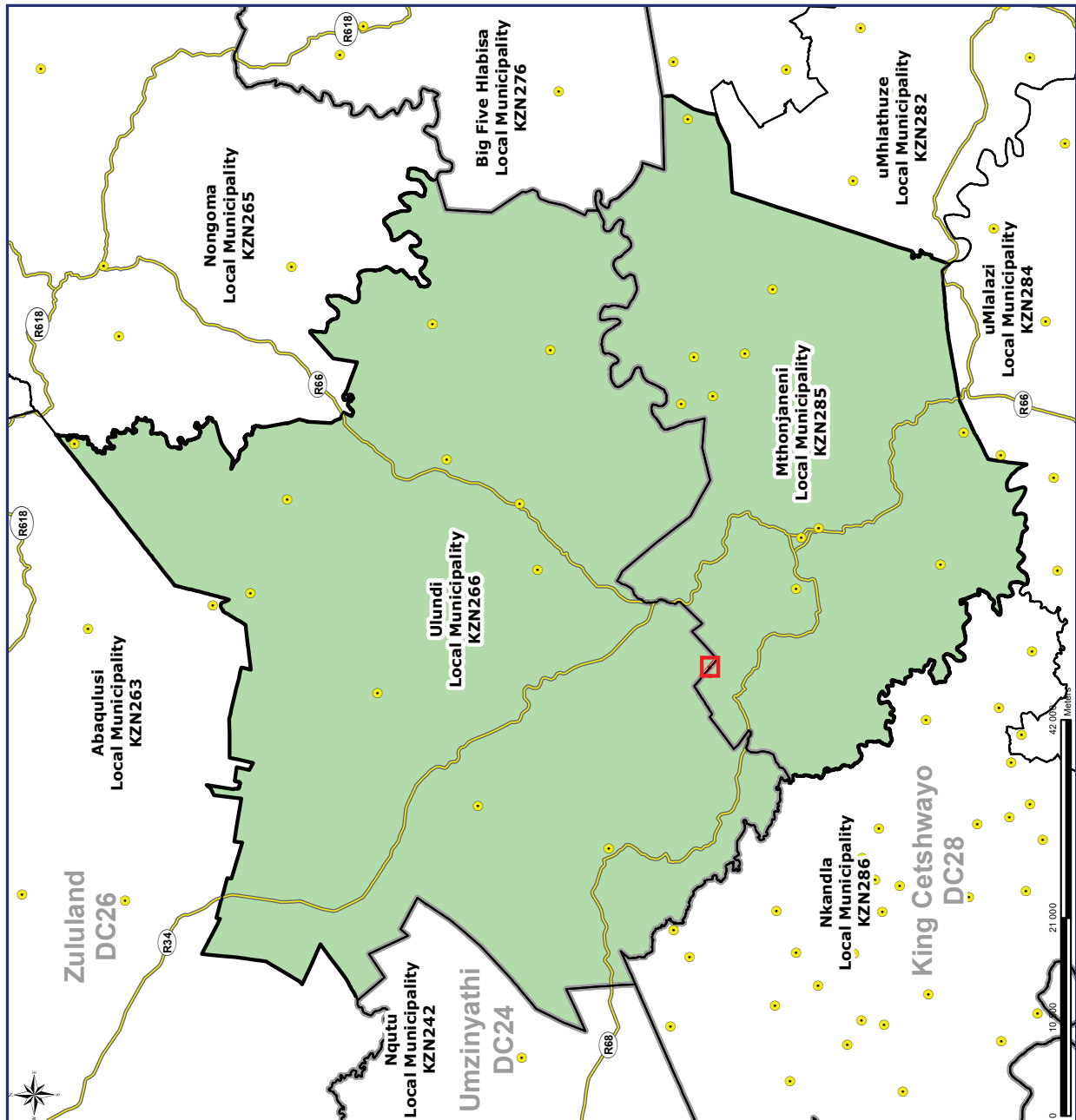
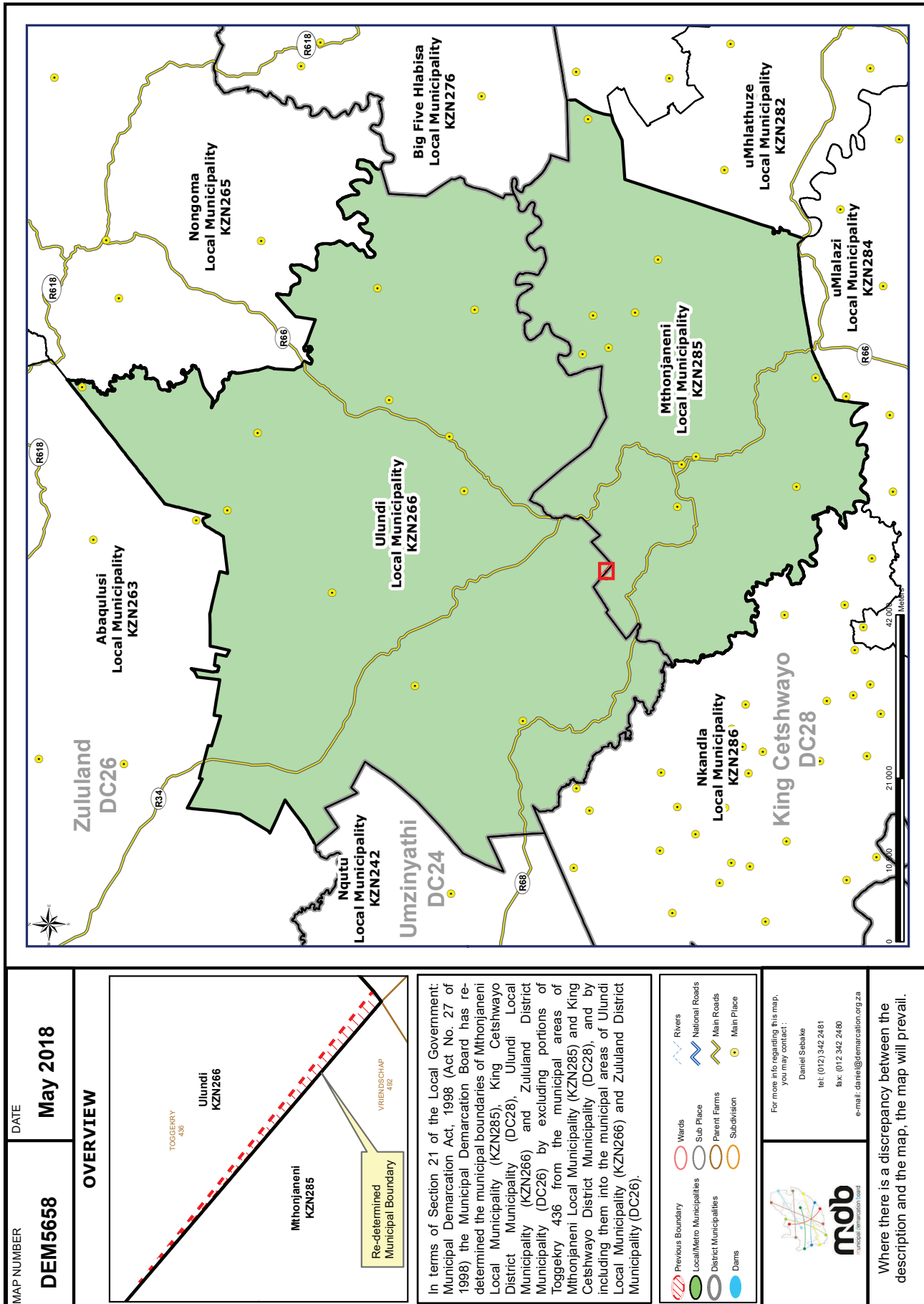


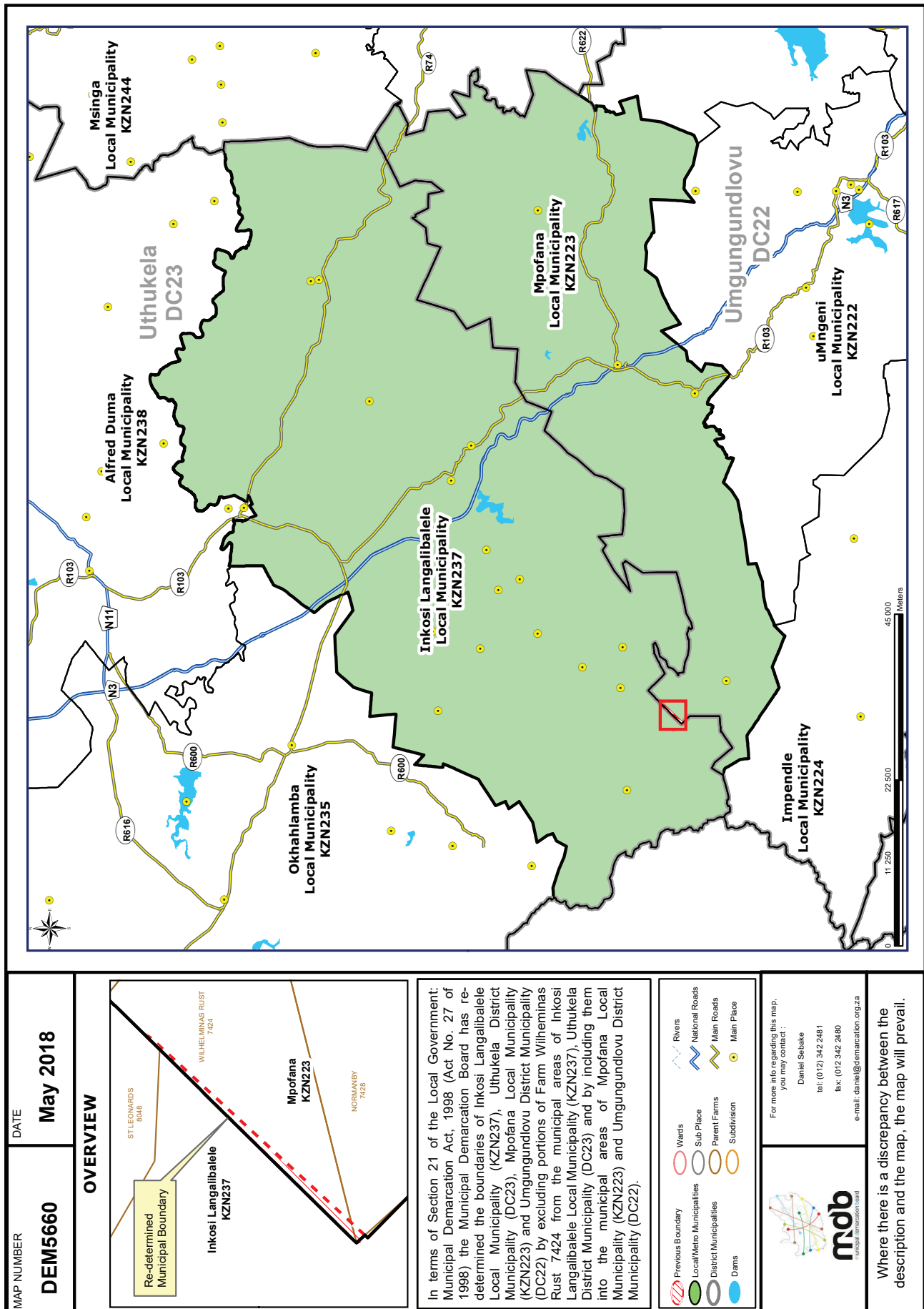


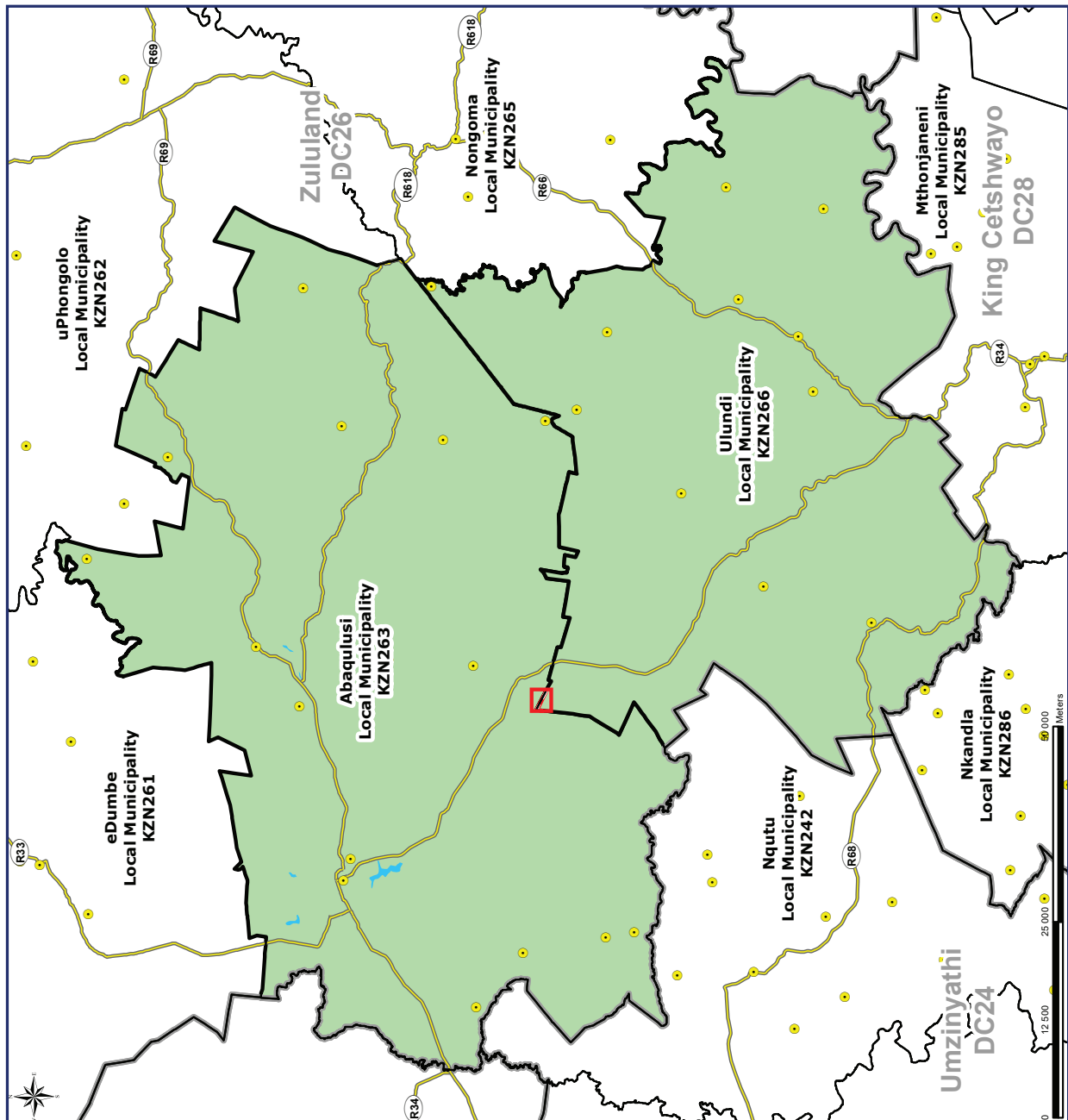
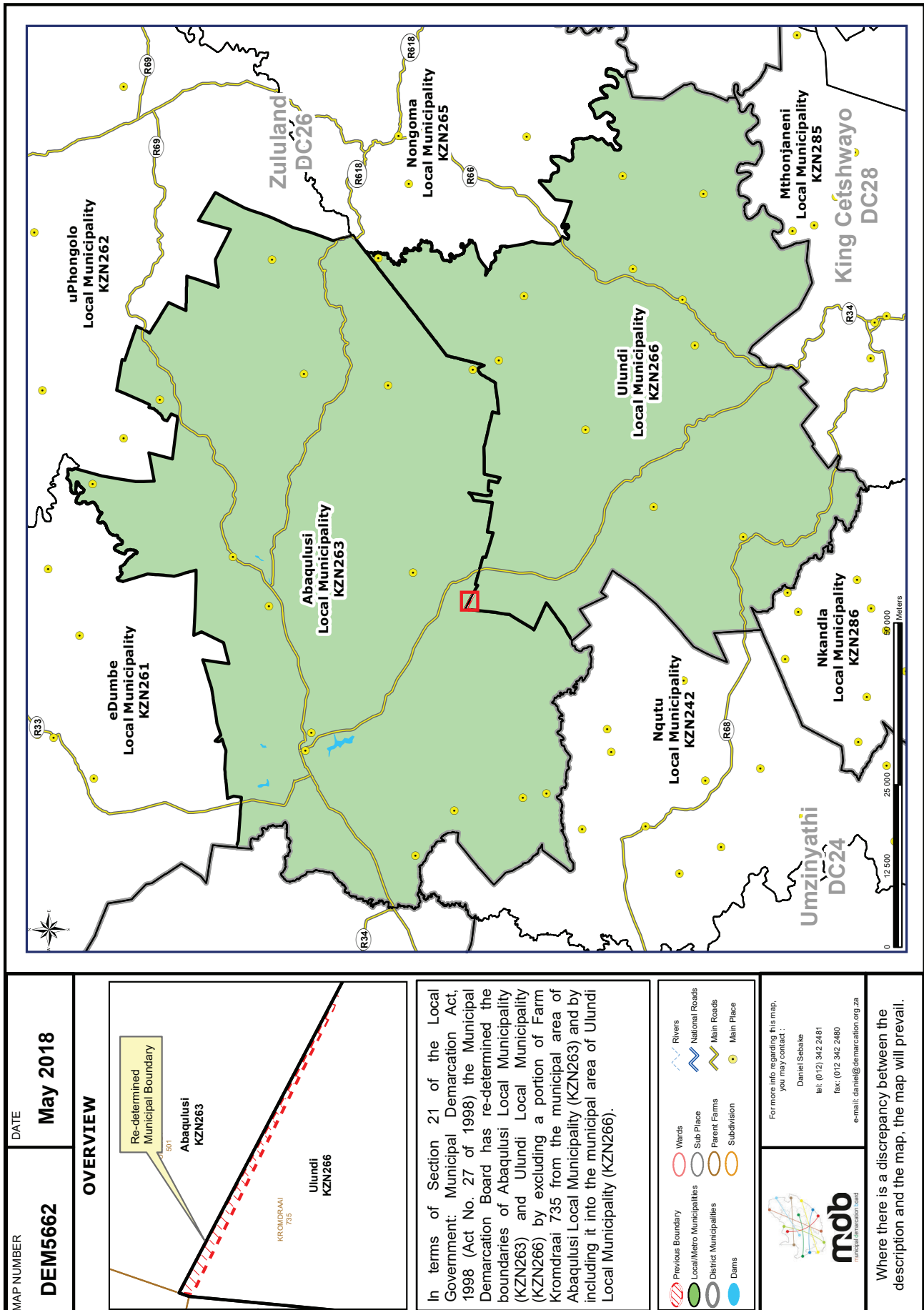


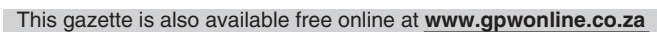


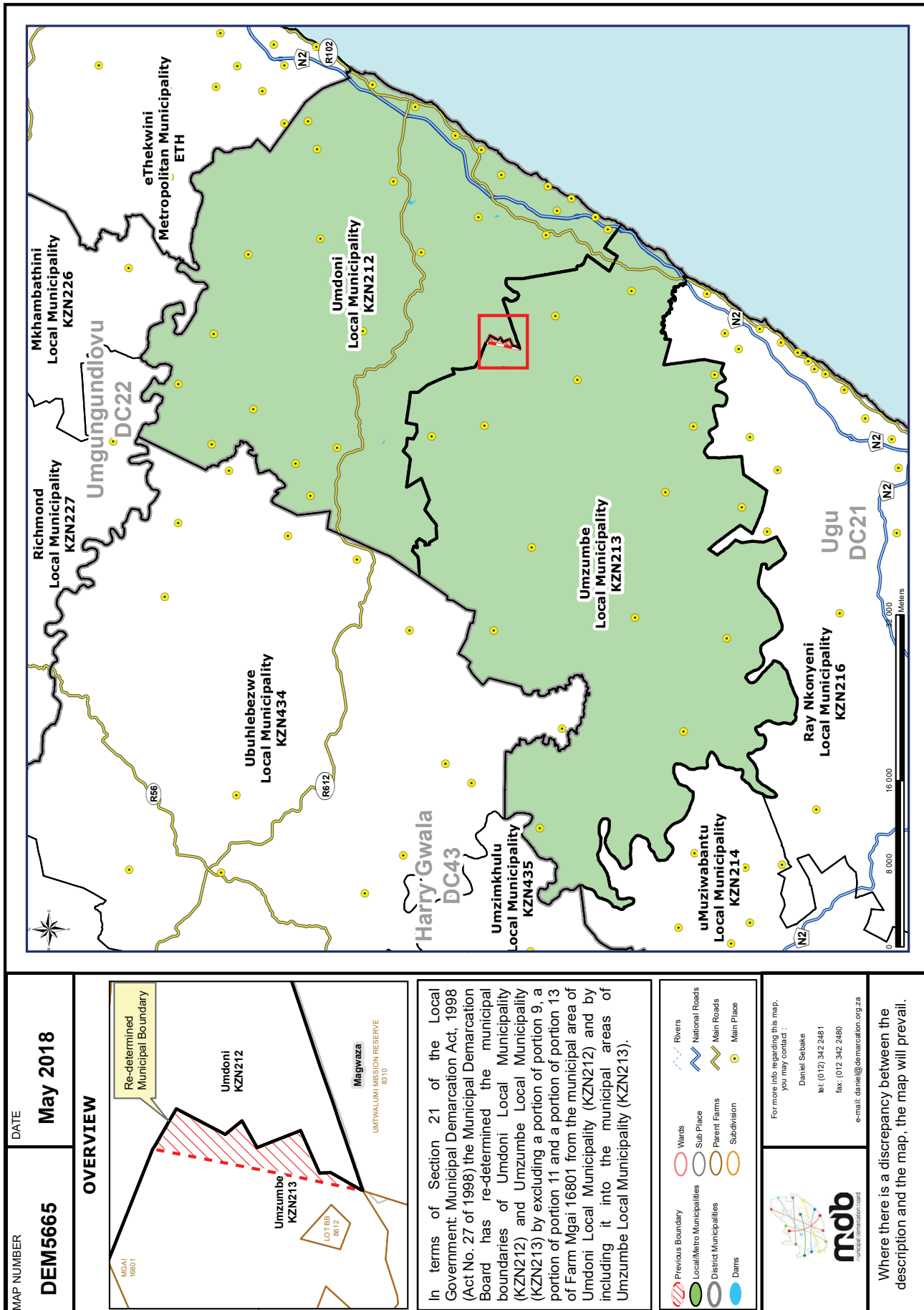


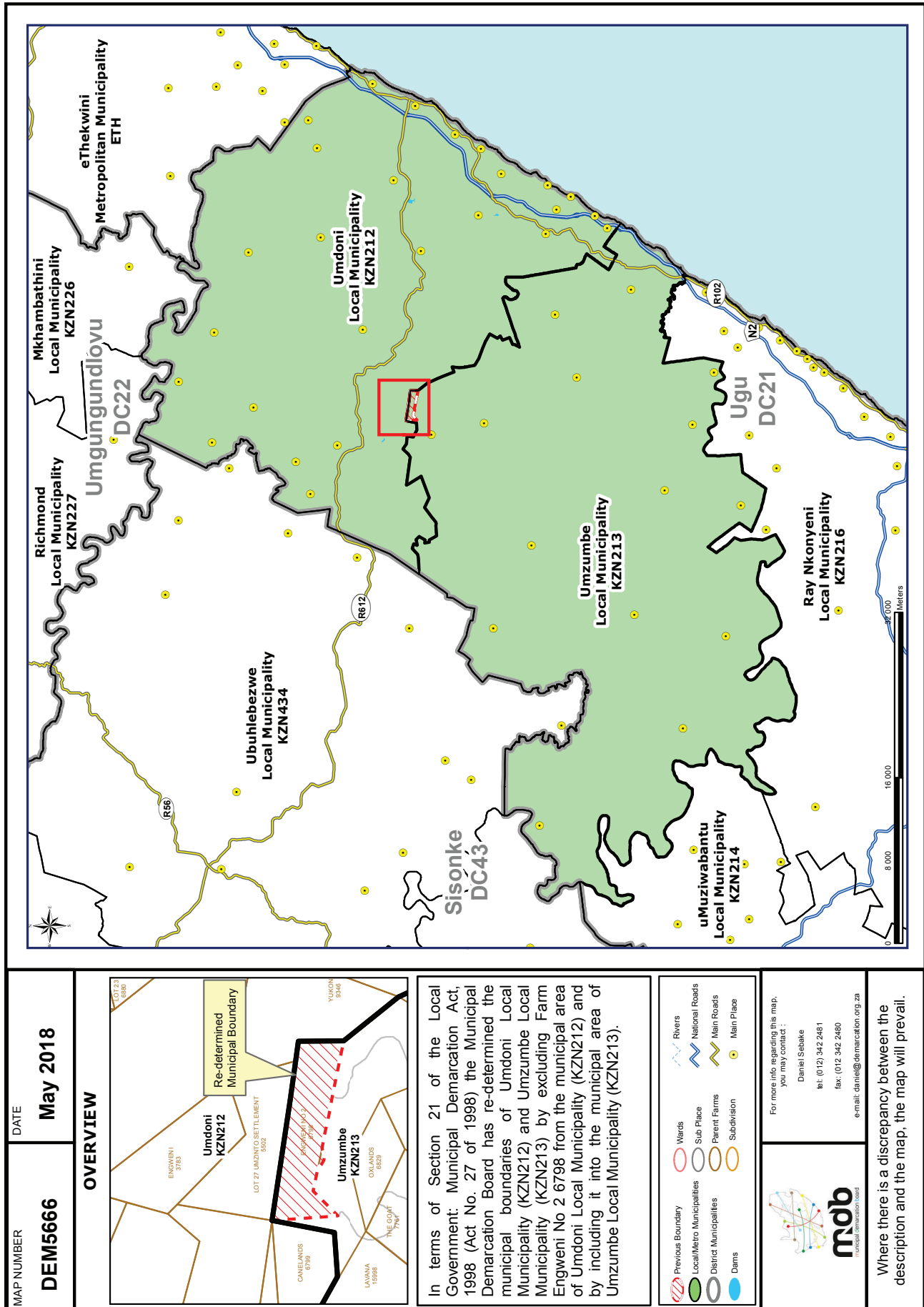


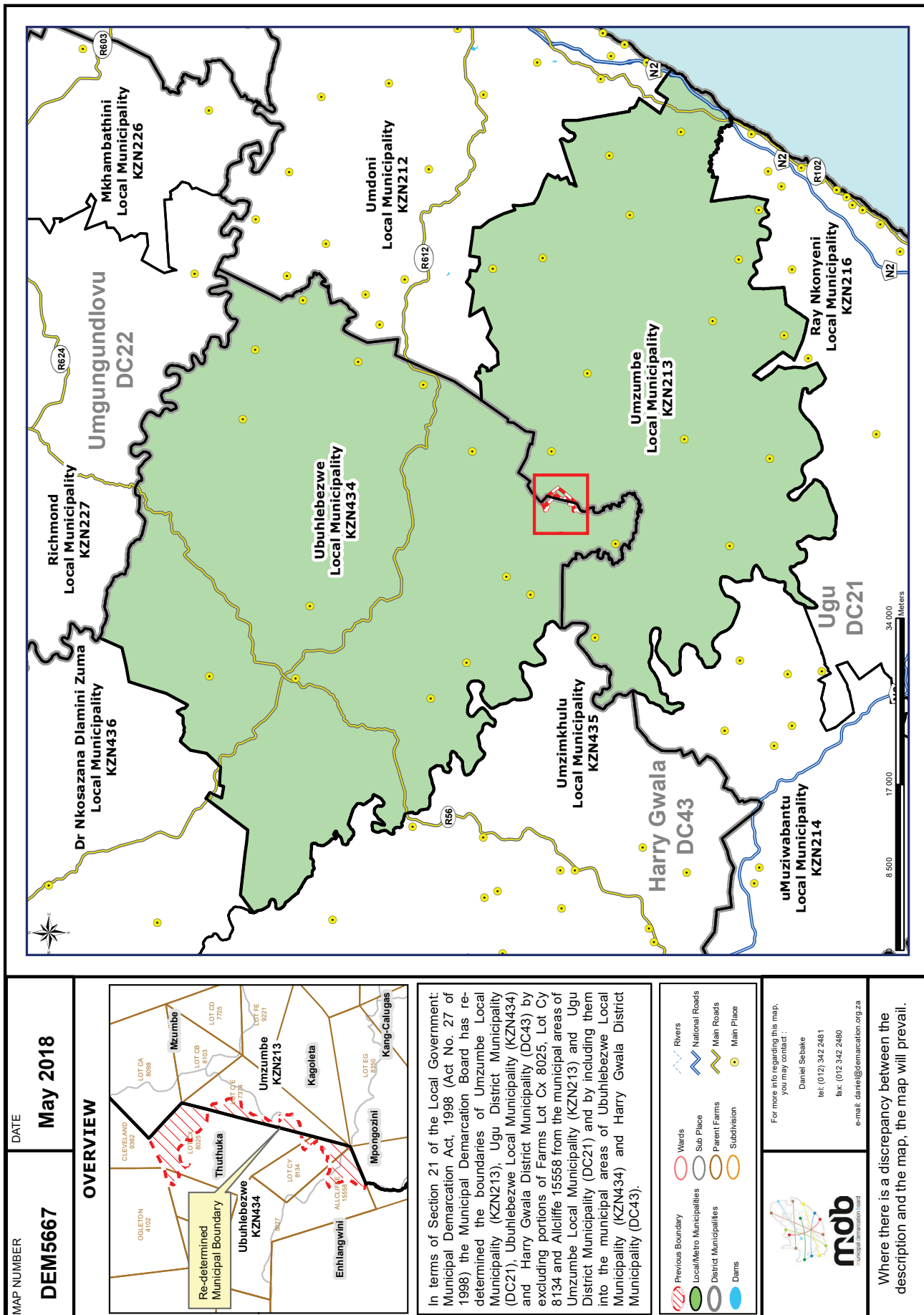


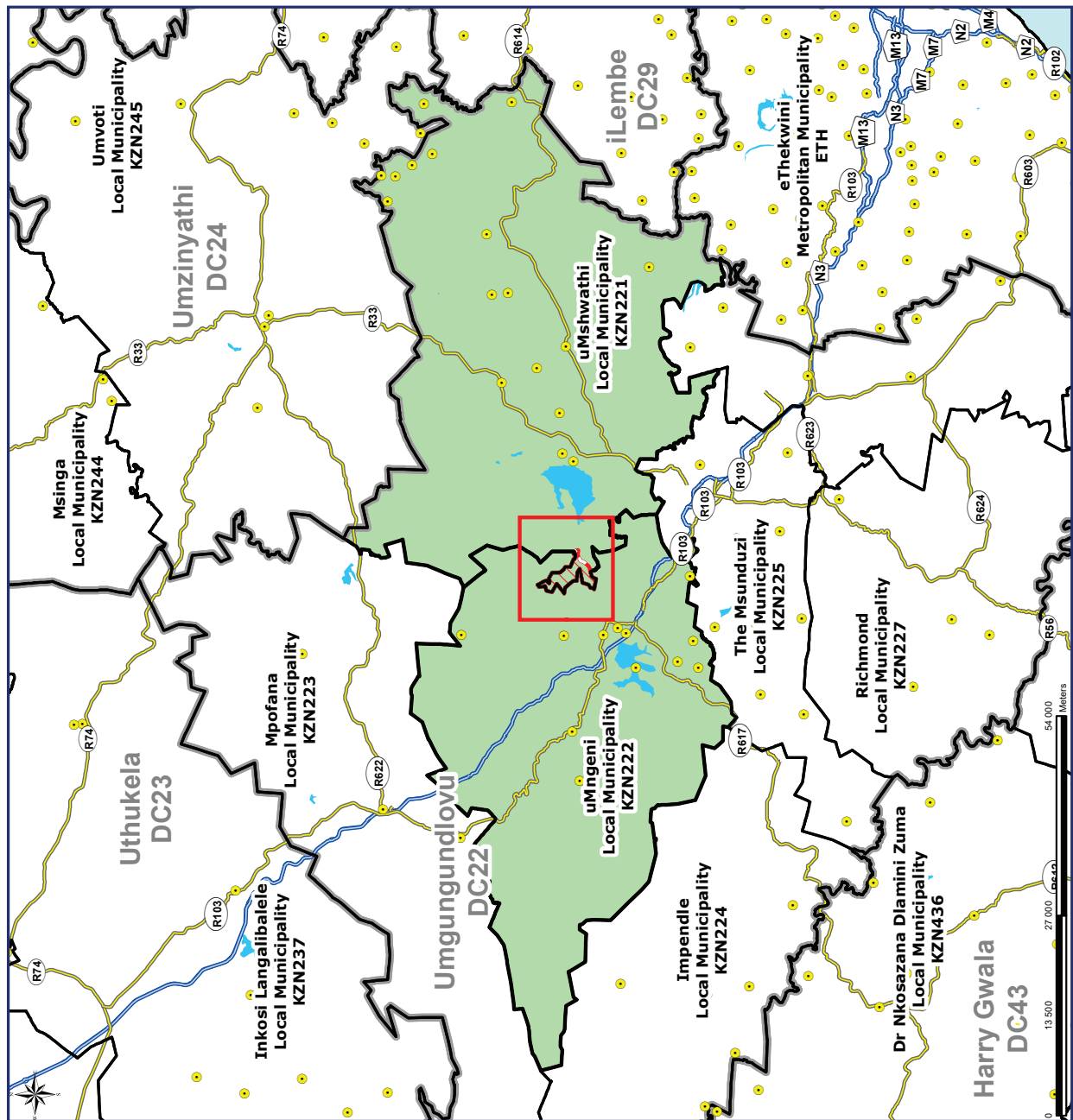
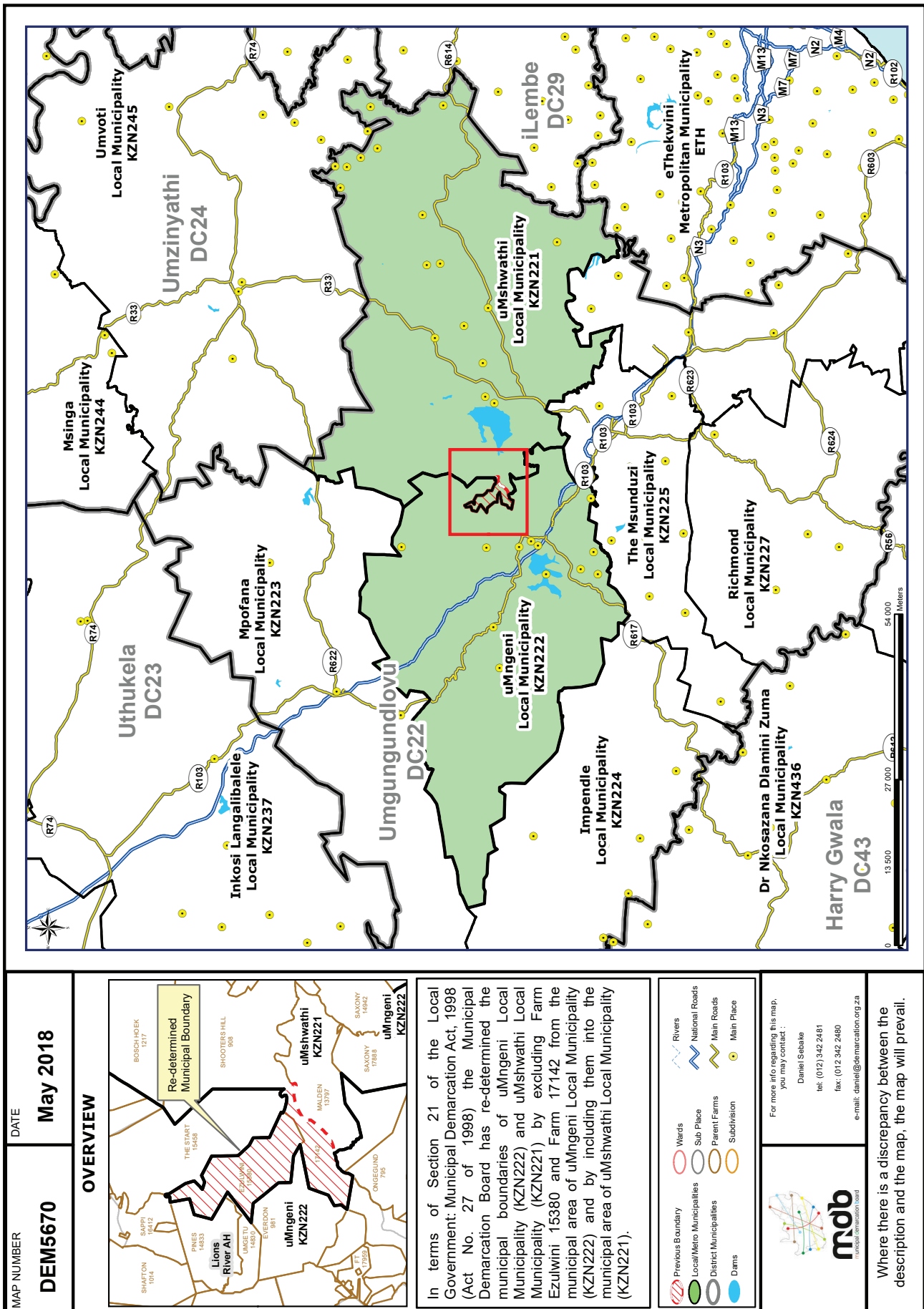


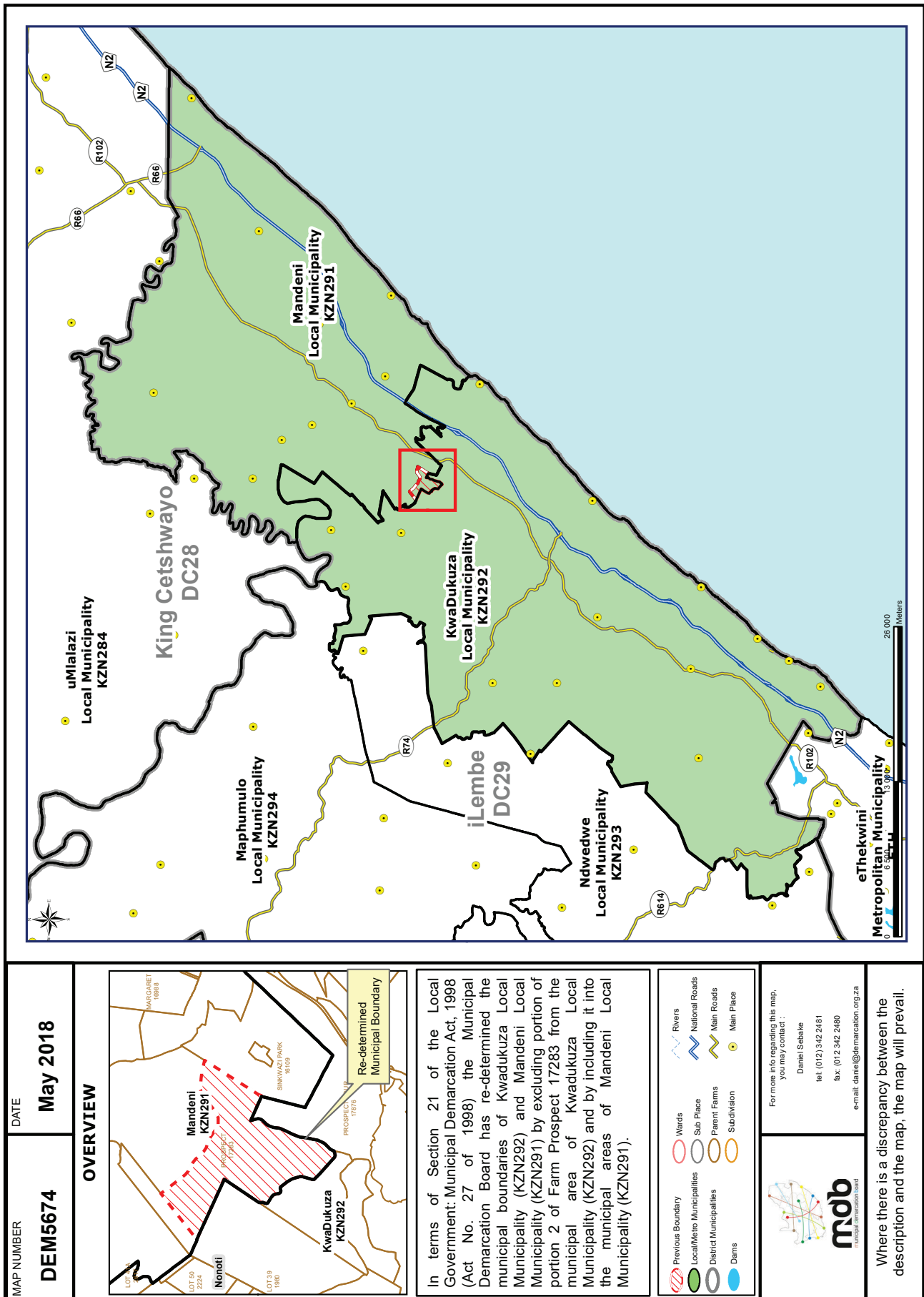


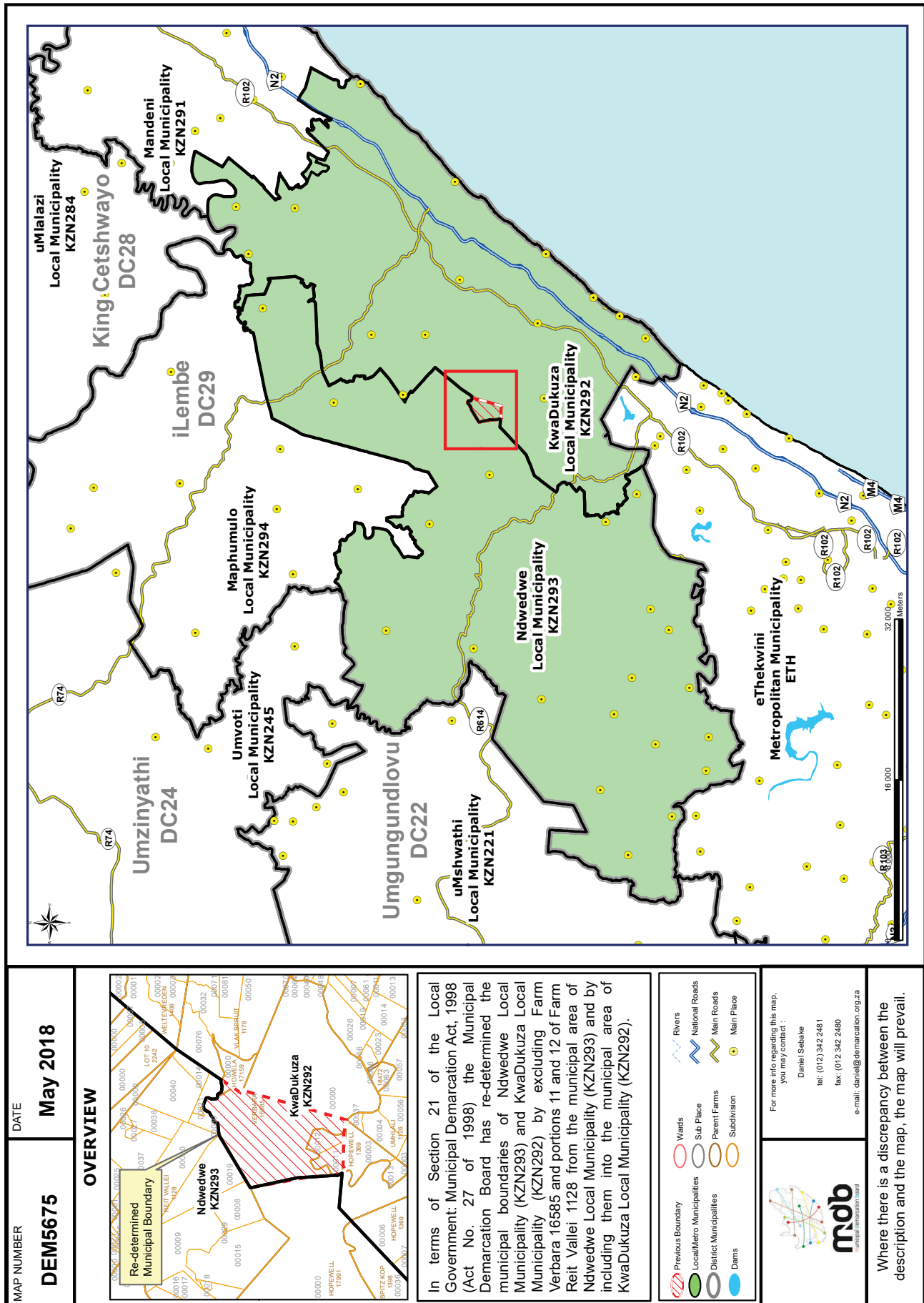


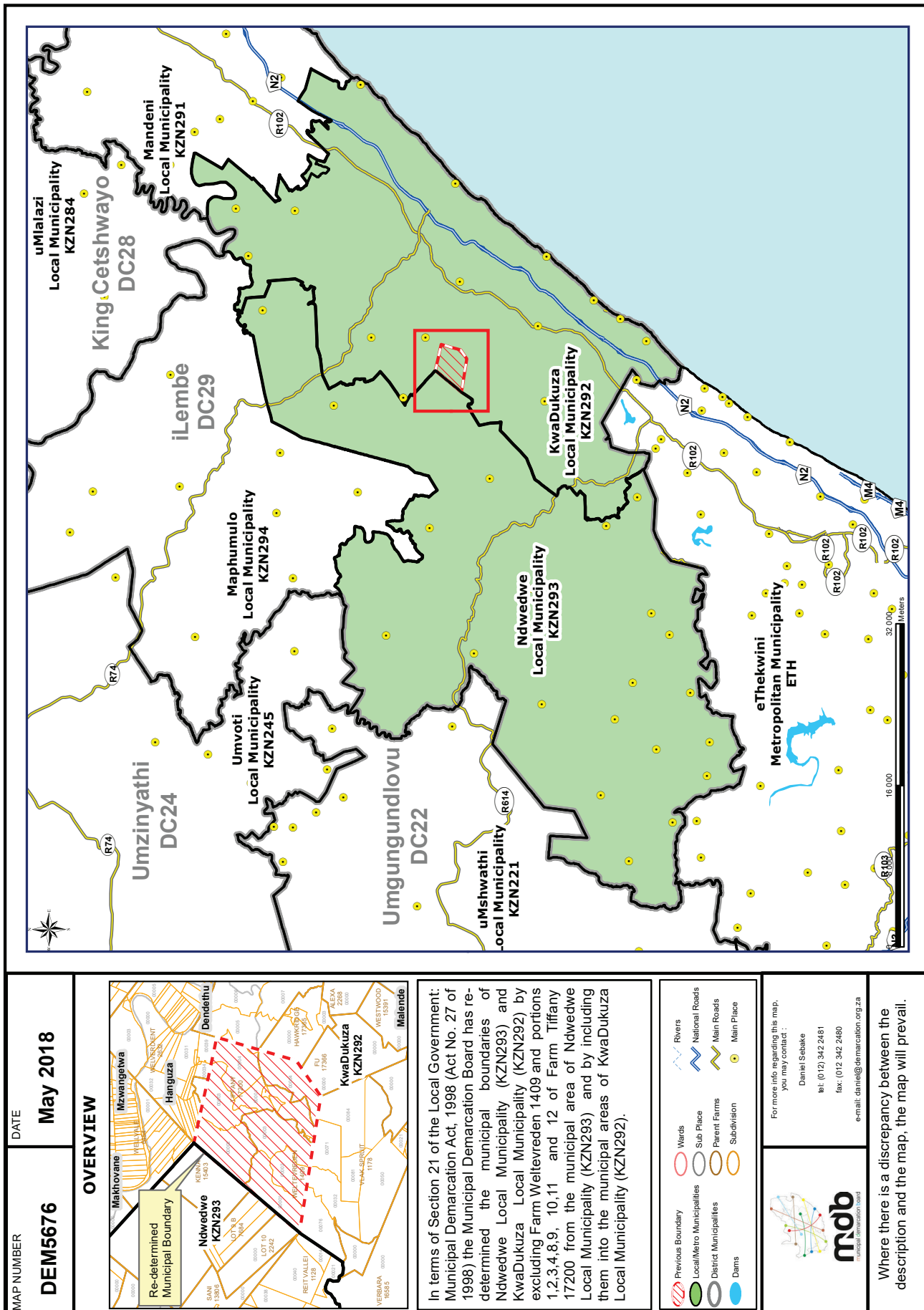


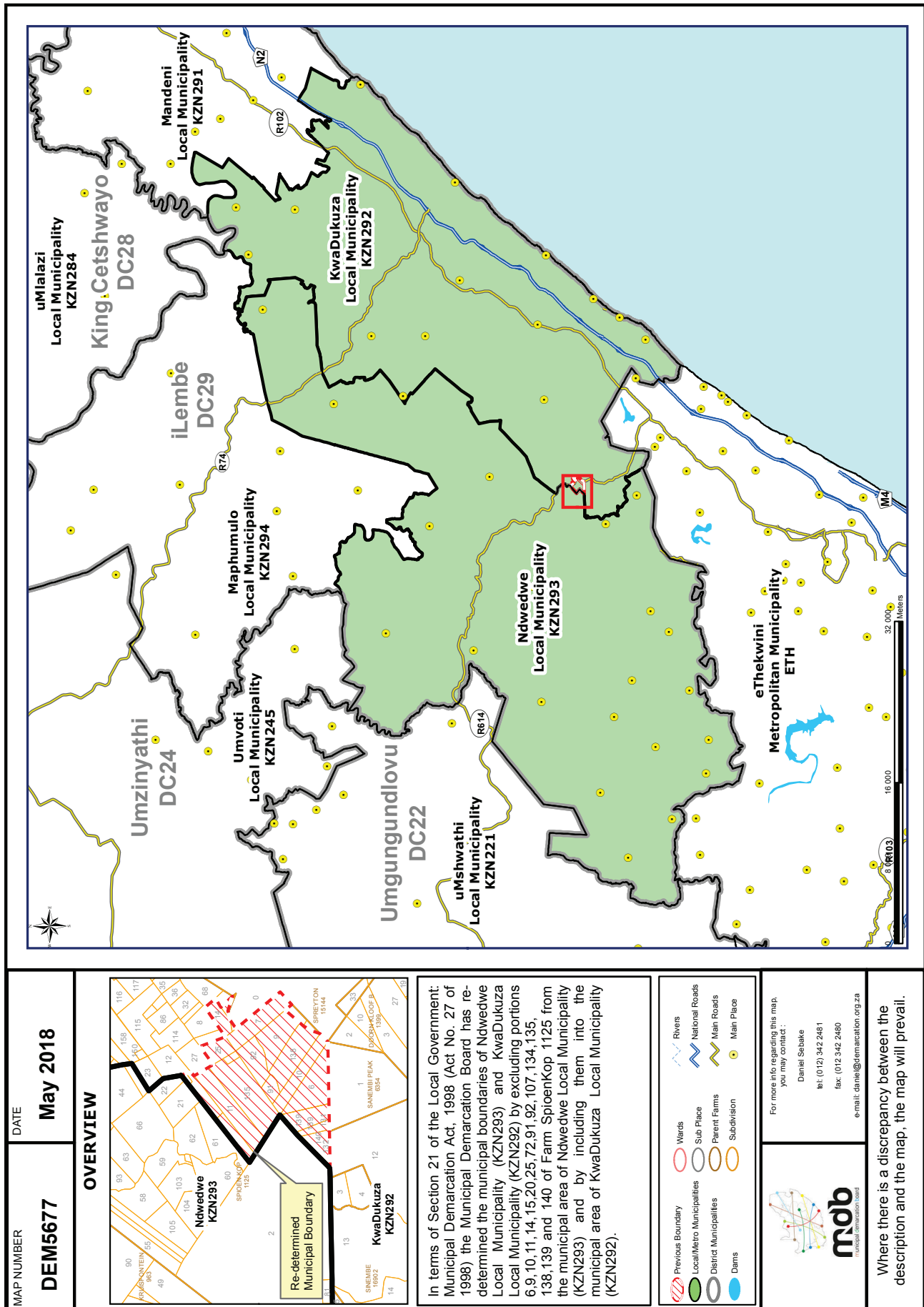


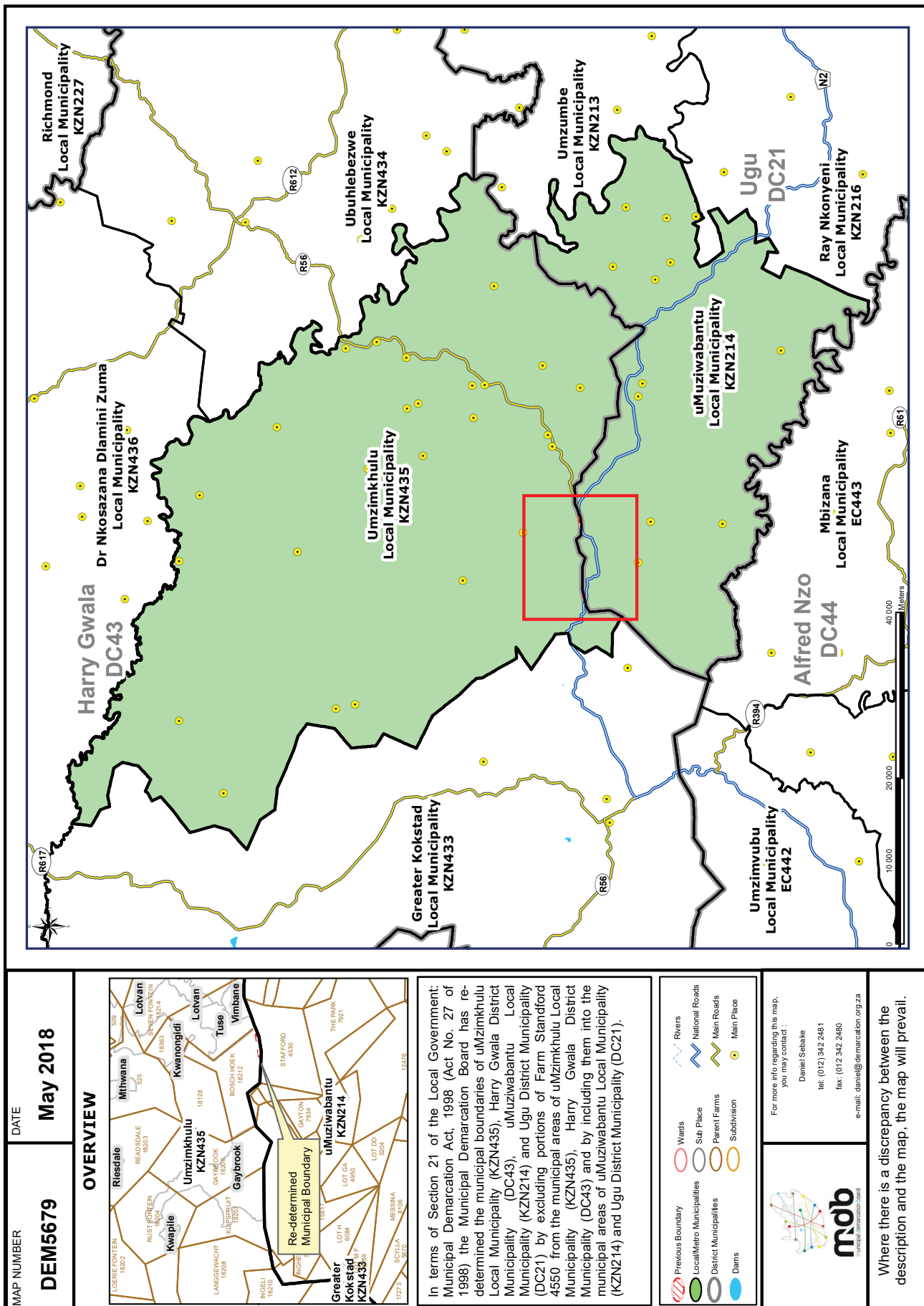


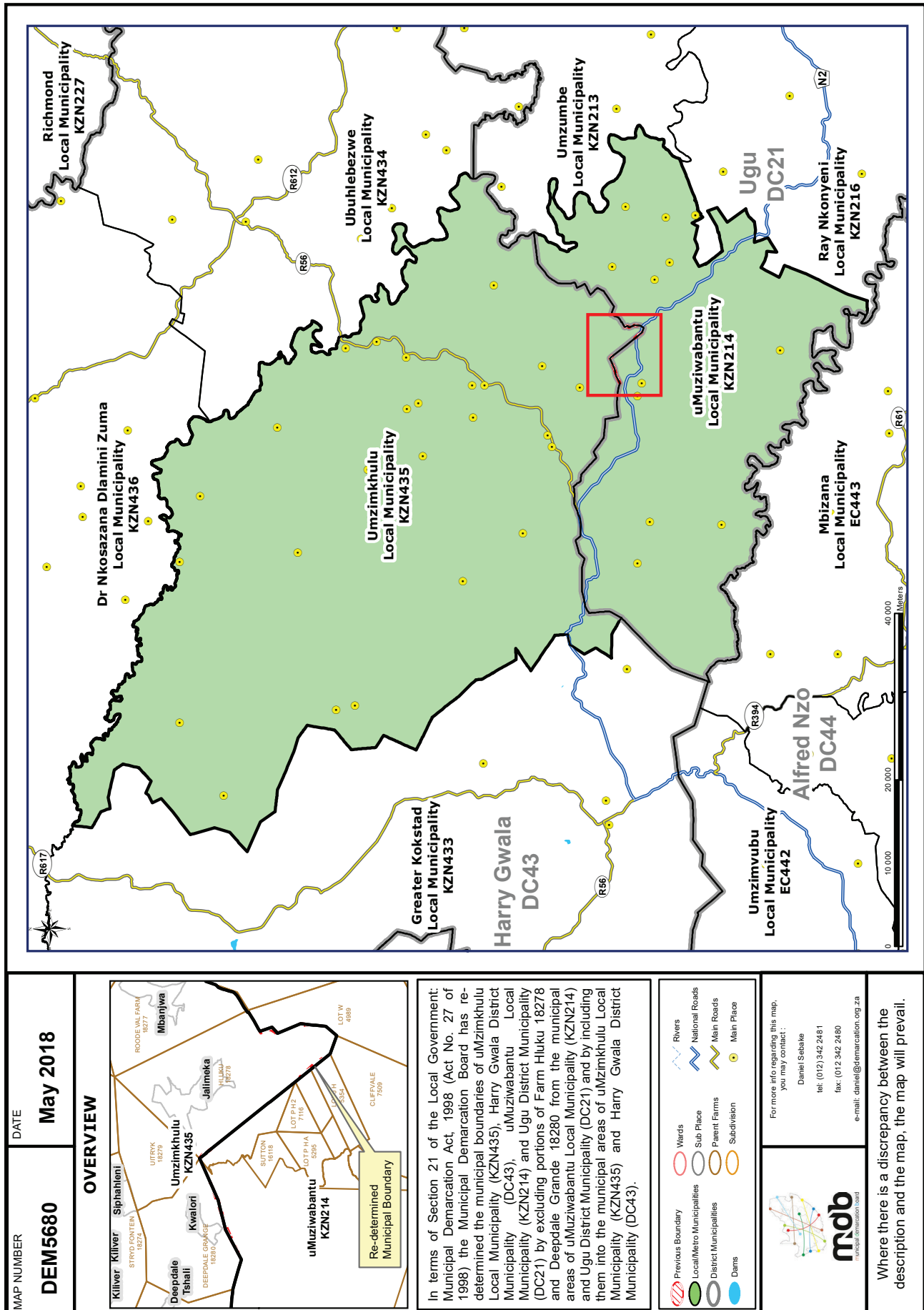














transport

Department:
Transport
Province of KwaZulu-Natal

GAZETTE

LGKZNG07-2018-
MAY

REGION: ALL

1) Application Number: APP0091886	2) Gazette Number: LGKZNG07-2018-MAY
3) Applicant: ME MBUYAZI ID NO. 7510256044083 Association: NEWLANDS-WEST TAXI ASSOCIATION	4) Applicant Address: 13 DAWNWEST RD NEWCENTRE, NEWLANDS WEST DURBAN, KWA ZULU NATAL 4037
5) Existing Licence Holder: NOT APPLICABLE ID NO. NOT APPLICABLE	6) Existing Licence Holder Address: NOT APPLICABLE
7) Type of application: NEW OPERATING LICENCE	8) Operating Licence Number: NOTAVAILABLE
9) Vehicle Type: MINIBUS TAXI	10) 1 X 9-16 (SEATED) + 0 (STANDING)
11) Region: GREATER NORTH	
12.1	<p>NEWLANDS WEST TO DURBAN FROM NEWLANDS WEST/WESTRIDGE(NEWLANDS WEST)TO DURBAN TO ALL THE ROUTES WITHIN THE NEWLANDS WEST AREA INTO NEWLANDS WEST DRIVE RIGHT INTO INANDA ROAD (M21)AND ALONG ANY OF THE FOLLOWING ROUTES: I. RIGHT INTO THE N2 LEFT INTO UMGENI ROAD, RIGHT INTO ALPINE ROAD INTO BRICKFIELD ROAD LEFT INTO RAMSAY AVENUE, INTO BEREA ROAD NORTH INTO OLD DUTCH ROAD INTO ALICE STREET AND PROCEED TO RANK NO.69 ON ALICE STREET OR ALONG ALICE STREET RIGHT INTO SOLDIERS WAY, RIGHT INTO PINE STREET, RIGHT INTO FIELD STREET AND PROCEED TO THE TAXI STOP ON FIELD STREET.</p> <p>(RESTRICTED FROM PICKING UP ON FORWARD LEG BETWEEN ALPINE ROAD AND BRICKFIELD ROAD) (RE RESTRICTED FROM SETTING DOWN ON RETURN LEG BETWEEN ALPINE AND BRICKFIELD ROAD).</p> <p>II. RIGHT INTO THE N2 LEFT INTO UMGENI ROAD (M19) OR ALONG INANDA ROAD, INTO SEA COW ROAD, RIGHT INTO NORTH COAST ROAD, INTO UMGENI ROAD, SOLDIERS WAY, RIGHT INTO PINE STREET, RIGHT INTO FIELD STREET, AND PROCEED TO THE TAXI STOP ON FIELD STREET OR PROCEED ALONG FIELD STREET, LEFT INTO QUEEN STREET, RIGHT INTO RUSSEL STREET, RIGHT INTO ALICE STREET AND PROCEED TO RANK NO.69 ON ALICE STREET.</p> <p>(RESTRICTED FROM PICKING UP ON FORWARD LEG ALONG UMGENI ROAD. RE RESTRICTED FROM SETTING DOWN ON RETURN LEG ALONG UMGENI ROAD). ON THE RETURN TRIP TO NEWLANDS WEST, NO PASSENGERS MAY BE SET DOWN UNTIL REACHING NEWLANDS WEST DRIVE OR BRIARDALE DRIVE.</p>



transport

Department:
Transport
Province of KwaZulu-Natal

GAZETTE

LGKZNG07-2018-
MAY

REGION: ALL

1) Application Number: APP0095701	2) Gazette Number: LGKZNG07-2018-MAY
3) Applicant: NB NGUBANE ID NO. 7301065383080 Association: UMLAZI NORTH TAXI OWNERS ASSOCIATION	4) Applicant Address: A 971 UMLAZI T/SHIP P O UMLAZI KWA-ZULU NATAL 4031
5) Existing Licence Holder: NOT APPLICABLE ID NO. NOT APPLICABLE	6) Existing Licence Holder Address: NOT APPLICABLE
7) Type of application: NEW OPERATING LICENCE	8) Operating Licence Number: LGKZN1203000818
9) Vehicle Type: MINIBUS	10) 1 X 15 (SEATED) + 0 (STANDING)
11) Region: NINGIZMU 2	
12.1	FROM APPROVED TAXI RANK UMLAZI STATION NORTH SIDE ALONG SOKESIMBONE ROAD, TURN LEFT INTO KING DINGANE LEFT INTO SIBUSISO MDAKANE ROAD BECOMING ROAD R1902, PICK AND 'DROP', TURN LEFT INTO PRINCE MCWAYIZENI AND TURN LEFT INTO ISIPINGO OLD MAIN ROAD LEFT TO APPROVED TAXI RANK AT ALEXANDRA ROAD, LEFT INTO CHURCH LANE, TURN RIGHT INTO NWABI ROAD BACK TO ISIPINGO OLD MAIN ROAD AND PROCEED TO UMLAZI TAXI RANK ALONG THE SAME ROUTE IN REVERSE.
12.2	CONDITIONS 1. ALL PASSENGERS WILL BE PICKED UP AND DROPPED OFF IN AREAS DESIGNATED BY THE MUNICIPALITY FOR SUCH PURPOSES 2. NO PICK UP OF PASSENGERS WILL BE EFFECTED IN AREAS WHICH DO NOT FALL UNDER THE JURISDICTION OF THE ASSOCIATION SAVE PASSENGERS WHO ARE BEING CONVEYED DIRECTLY TO THE STARTING POINT 3. ENTRY OR RANKING ON PRIVATE PROPERTY IS NOT PERMITTED WITHOUT THE WRITTEN PERMISSION OF THE LANDLORD, A COPY OF WHICH MUST BE SUPPLIED TO THE BOARD. 4. WITHOUT HAVING ENTERED INTO AN AGREEMENT WITH OTHER OPERATORS ON A COMMON ROUTE AS CONTEMPLATED SECTION 88(2)(B) OF ACT 22 OF 2000, THE PICKING UP OR SETTING DOWN OF PASSENGERS ON SUCH ROUTE IS NOT PERMITTED. A COPY OF SUCH AGREEMENT MUST BE SUPPLIED TO THE BOARD. 5. AT RANKS, WHETHER ON STREET OR OFF STREET, ONLY THE TAXIS THAT CAN BE ACCOMMODATED IN THE DEMARCATED AREA MAY OCCUPY THE RANK. EXCESS VEHICLES MUST HOLD ELSEWHERE. 6. NO PICKING UP OR SETTING DOWN DOWN OF PASSENGERS PERMITTED ON ROUTE 5 ALONG THE WESTERN FREEWAY (N3) AND THE M13 EITHER WAY.
12.3	FROM APPROVED TAXI RANK UMLAZI STATION NORTH SIDE INTO SOKESIMBONE ROAD LEFT INTO KING DINGANE BORABORA TURN AROUND TO KING DINGANE, LEFT INTO SIBUSISO MDAKANE ROAD R1902 PICK N' DROP LEFT INTO MANGOSUTHU HIGH WAY PICK 'N DROP LEFT INTO PRINCE MSHIYENI MEMORIAL HOSPITAL, BACK TO MANGOSUTHU HIGHWAY, LEFT INTO R102, RIGHT INTO M4, LEFT INTO MOORE ROAD RIGHT INTO WARWICK AVENUE, TURN RIGHT TO WEST STREET DROP PASSENGERS ALONG WEST STREET RIGHT INTO POINT ROAD RIGHT INTO FISHER STREET, RIGHT INTO SHEPSTONE STREET, LEFT INTO PINE STREET, RIGHT INTO FIELD STREET, LEFT INTO QUEEN STREET TAXI RANK AND PROCEED TO QUEEN STREET RANK. OR FROM QUEEN STREET, RIGHT INTO RUSSELL STREET, LEFT INTO LEOPOLD STREET, LEFT INTO MARKET ROAD, INTO THE SERVICE ROAD BEHIND THE ENGLISH MARKET, AND PROCEED TO THE TAXI RANK. RETURN FROM QUEEN STREET TAXI RANK, RIGHT INTO RUSSELL STREET, LEFT INTO LEOPOLD STREET, LEFT INTO MARKET ROAD, INTO WILLIAMS ROAD, LEFT INTO MOORE ROAD, INTO INKOSI ALBERT LUTHULI FREEWAY (M4), AND PROCEED TO UMLAZI ALONG THE FORWARD ROUTE IN REVERSE. FROM WARWICK AVENUE TAXI RANK, LEFT INTO WEST STREET, RIGHT INTO WILLIAMS ROAD, LEFT INTO MOORE ROAD, INTO INKOSI ALBERT LUTHULI FREEWAY (M4), AND PROCEED TO UMLAZI ALONG THE FORWARD ROUTE IN REVERSE NB: NO PICKING UP OF PASSENGERS IN THE CBD ON THE INWARD JOURNEY AND NO DROPPING OFF ON THE OUTWARD JOURNEY.



transport

Department:
Transport
Province of KwaZulu-Natal

GAZETTE

LGKZNG07-2018-
MAY

REGION: ALL

12.4	<p>FROM APPROVED TAXI RANK UMLAZI STATION NORTH SIDE SOKESIMBONE ROAD, LEFT INTO KING DINGANE, BORABORA TURN TO KING DINGANE INTO SIBUSISO MDAKANE ROAD BECOMING ROAD R1902, PICK 'N DROP, JOINING SOUTH COAST ROAD, EDWIN SWALES VC DRIVE, M7 RIGHT INTO SARNIA ROAD PASS ROSSBURGH, RIGHT TURN UMBILO ROAD RIGHT TURN GALE STREET TURN RIGHT INTO DALTON ROAD TO APPROVED TAXI STOP IN DALTON ROAD.</p> <p>RETURN.</p> <p>FROM DALTON ROAD, TURN RIGHT INTO WILLIAMS ROAD, INTO SYDNEY ROAD, INTO SARNIA, UMBILO ROAD, INTO EDWIN SWALES VC DRIVE (M7), RIGHT INTO SOUTH COAST ROAD, INTO MANGOSUTHU HIGHWAY (M30), RIGHT INTO ROAD 1902 INTO SIBUSISO MDAKANE AND PROCEED AS PER FORWARD ROUTE IN REVERSE TO UMLAZI TAXI RANK AT UMLAZI STATION NORTH SIDE.</p>
12.5	<p>FROM APPROVED TAXI RANK UMLAZI STATION NORTH SIDE SOKESIMBONE ROAD TURN LEFT KING DINGANE, BORABORA ROAD TURN AROUND BACK INTO KING DINGANE LEFT INTO SIBUSISO MDAKANE ROAD BECOMING ROAD R1902 PICK 'N DROP, TURN LEFT INTO PRINCE MCWAHYENZI AND TURN LEFT INTO ISIPINGO OLD MAIN ROAD, TURN RIGHT INTO RANA ROAD, TURN RIGHT INTO R102 TURN LEFT INTO PROSPECTION INDUSTRIAL AREA, PICK - UP AND SET DOWN AND RETURN TO UMLAZI NORTH TAXI RANK ALONG THE SAME ROUTE IN REVERSE.</p>
12.6	<p>FROM APPROVED TAXI RANK UMLAZI STATION NORTH SIDE SOKESIMBONE TURN LEFT KING DINGANE BORABORA TURN AROUND BACK TO KING DINGANE LEFT SIBUSISO MDAKANE ROAD BECOMING ROAD R1902 PICK 'N DROP TURN LEFT MANGOSUTHU HIGHWAY PICK 'N DROP PRINCE MSHIYENI MEMORIAL HOSPITAL TURN LEFT TO R102 UMBILO ROAD, BEREA ROAD AND PROCEED INTO AND ALONG THE WESTERN FREEWAY (N3) TURN LEFT INTO M13 AND TURN LEFT INTO RICHMOND ROAD, TURN RIGHT INTO ALEXANDRA ROAD, CLARK ROAD RIGHT INTO MOSS ROAD RIGHT INTO ALEXANDRA ROAD TO APPROVED TAXI STOP IN SWANFIELD ROAD, WESTMED, AND RETURN ALONG THE SAME ROUTE TO UMLAZI NORTH TAXI RANK IN REVERSE.</p>



transport

Department:
Transport
Province of KwaZulu-Natal

GAZETTE

LGKZNG07-2018-
MAY

REGION: ALL

1) Application Number: APP0095704	2) Gazette Number: LGKZNG07-2018-MAY
3) Applicant: NB NGUBANE ID NO. 7301065383080 Association: UMLAZI NORTH TAXI OWNERS ASSOCIATION	4) Applicant Address: A 971 UMLAZI T/SHIP P O UMLAZI KWA-ZULU NATAL 4031
5) Existing Licence Holder: NOT APPLICABLE ID NO. NOT APPLICABLE	6) Existing Licence Holder Address: NOT APPLICABLE
7) Type of application: NEW OPERATING LICENCE	8) Operating Licence Number: LGKZN1203000656
9) Vehicle Type: MINIBUS	10) 1 X 15 (SEATED) + 0 (STANDING)
11) Region: NINGIZMU 2	
12.1	FROM APPROVED TAXI RANK UMLAZI STATION NORTH SIDE ALONG SOKESIMBONE ROAD, TURN LEFT INTO KING DINGANE LEFT INTO SIBUSISO MDAKANE ROAD BECOMING ROAD R1902, PICK AND 'DROP', TURN LEFT INTO PRINCE MCWAYIZENI AND TURN LEFT INTO ISIPINGO OLD MAIN ROAD LEFT TO APPROVED TAXI RANK AT ALEXANDRA ROAD, LEFT INTO CHURCH LANE, TURN RIGHT INTO NWABI ROAD BACK TO ISIPINGO OLD MAIN ROAD AND PROCEED TO UMLAZI TAXI RANK ALONG THE SAME ROUTE IN REVERSE.
12.2	CONDITIONS 1. ALL PASSENGERS WILL BE PICKED UP AND DROPPED OFF IN AREAS DESIGNATED BY THE MUNICIPALITY FOR SUCH PURPOSES 2. NO PICK UP OF PASSENGERS WILL BE EFFECTED IN AREAS WHICH DO NOT FALL UNDER THE JURISDICTION OF THE ASSOCIATION SAVE PASSENGERS WHO ARE BEING CONVEYED DIRECTLY TO THE STARTING POINT 3. ENTRY OR RANKING ON PRIVATE PROPERTY IS NOT PERMITTED WITHOUT THE WRITTEN PERMISSION OF THE LANDLORD, A COPY OF WHICH MUST BE SUPPLIED TO THE BOARD. 4. WITHOUT HAVING ENTERED INTO AN AGREEMENT WITH OTHER OPERATORS ON A COMMON ROUTE AS CONTEMPLATED SECTION 88(2)(B) OF ACT 22 OF 2000, THE PICKING UP OR SETTING DOWN OF PASSENGERS ON SUCH ROUTE IS NOT PERMITTED. A COPY OF SUCH AGREEMENT MUST BE SUPPLIED TO THE BOARD. 5. AT RANKS, WHETHER ON STREET OR OFF STREET, ONLY THE TAXIS THAT CAN BE ACCOMMODATED IN THE DEMARCATED AREA MAY OCCUPY THE RANK. EXCESS VEHICLES MUST HOLD ELSEWHERE. 6. NO PICKING UP OR SETTING DOWN DOWN OF PASSENGERS PERMITTED ON ROUTE 5 ALONG THE WESTERN FREEWAY (N3) AND THE M13 EITHER WAY.
12.3	FROM APPROVED TAXI RANK UMLAZI STATION NORTH SIDE INTO SOKESIMBONE ROAD LEFT INTO KING DINGANE BORABORA TURN AROUND TO KING DINGANE, LEFT INTO SIBUSISO MDAKANE ROAD R1902 PICK N' DROP LEFT INTO MANGOSUTHU HIGH WAY PICK 'N DROP LEFT INTO PRINCE MSHIYENI MEMORIAL HOSPITAL, BACK TO MANGOSUTHU HIGHWAY, LEFT INTO R102, RIGHT INTO M4, LEFT INTO MOORE ROAD RIGHT INTO WARWICK AVENUE, TURN RIGHT TO WEST STREET DROP PASSENGERS ALONG WEST STREET RIGHT INTO POINT ROAD RIGHT INTO FISHER STREET, RIGHT INTO SHEPSTONE STREET, LEFT INTO PINE STREET, RIGHT INTO FIELD STREET, LEFT INTO QUEEN STREET TAXI RANK AND PROCEED TO QUEEN STREET RANK. OR FROM QUEEN STREET, RIGHT INTO RUSSELL STREET, LEFT INTO LEOPOLD STREET, LEFT INTO MARKET ROAD, INTO THE SERVICE ROAD BEHIND THE ENGLISH MARKET, AND PROCEED TO THE TAXI RANK. RETURN FROM QUEEN STREET TAXI RANK, RIGHT INTO RUSSELL STREET, LEFT INTO LEOPOLD STREET, LEFT INTO MARKET ROAD, INTO WILLIAMS ROAD, LEFT INTO MOORE ROAD, INTO INKOSI ALBERT LUTHULI FREEWAY (M4), AND PROCEED TO UMLAZI ALONG THE FORWARD ROUTE IN REVERSE. FROM WARWICK AVENUE TAXI RANK, LEFT INTO WEST STREET, RIGHT INTO WILLIAMS ROAD, LEFT INTO MOORE ROAD, INTO INKOSI ALBERT LUTHULI FREEWAY (M4), AND PROCEED TO UMLAZI ALONG THE FORWARD ROUTE IN REVERSE NB: NO PICKING UP OF PASSENGERS IN THE CBD ON THE INWARD JOURNEY AND NO DROPPING OFF ON THE OUTWARD JOURNEY.



transport

Department:
Transport
Province of KwaZulu-Natal

GAZETTE

LGKZNG07-2018-
MAY

REGION: ALL

12.4	<p>FROM APPROVED TAXI RANK UMLAZI STATION NORTH SIDE SOKESIMBONE ROAD, LEFT INTO KING DINGANE, BORABORA TURN TO KING DINGANE INTO SIBUSISO MDAKANE ROAD BECOMING ROAD R1902, PICK 'N DROP, JOINING SOUTH COAST ROAD, EDWIN SWALES VC DRIVE, M7 RIGHT INTO SARNIA ROAD PASS ROSSBURGH, RIGHT TURN UMBILO ROAD RIGHT TURN GALE STREET TURN RIGHT INTO DALTON ROAD TO APPROVED TAXI STOP IN DALTON ROAD.</p> <p>RETURN.</p> <p>FROM DALTON ROAD, TURN RIGHT INTO WILLIAMS ROAD, INTO SYDNEY ROAD, INTO SARNIA, UMBILO ROAD, INTO EDWIN SWALES VC DRIVE (M7), RIGHT INTO SOUTH COAST ROAD, INTO MANGOSUTHU HIGHWAY (M30), RIGHT INTO ROAD 1902 INTO SIBUSISO MDAKANE AND PROCEED AS PER FORWARD ROUTE IN REVERSE TO UMLAZI TAXI RANK AT UMLAZI STATION NORTH SIDE.</p>
12.5	<p>FROM APPROVED TAXI RANK UMLAZI STATION NORTH SIDE SOKESIMBONE ROAD TURN LEFT KING DINGANE, BORABORA ROAD TURN AROUND BACK INTO KING DINGANE LEFT INTO SIBUSISO MDAKANE ROAD BECOMING ROAD R1902 PICK 'N DROP, TURN LEFT INTO PRINCE MCWAHYENZI AND TURN LEFT INTO ISIPINGO OLD MAIN ROAD, TURN RIGHT INTO RANA ROAD, TURN RIGHT INTO R102 TURN LEFT INTO PROSPECTION INDUSTRIAL AREA, PICK - UP AND SET DOWN AND RETURN TO UMLAZI NORTH TAXI RANK ALONG THE SAME ROUTE IN REVERSE.</p>
12.6	<p>FROM APPROVED TAXI RANK UMLAZI STATION NORTH SIDE SOKESIMBONE TURN LEFT KING DINGANE BORABORA TURN AROUND BACK TO KING DINGANE LEFT SIBUSISO MDAKANE ROAD BECOMING ROAD R1902 PICK 'N DROP TURN LEFT MANGOSUTHU HIGHWAY PICK 'N DROP PRINCE MSHIYENI MEMORIAL HOSPITAL TURN LEFT TO R102 UMBILO ROAD, BEREA ROAD AND PROCEED INTO AND ALONG THE WESTERN FREEWAY (N3) TURN LEFT INTO M13 AND TURN LEFT INTO RICHMOND ROAD, TURN RIGHT INTO ALEXANDRA ROAD, CLARK ROAD RIGHT INTO MOSS ROAD RIGHT INTO ALEXANDRA ROAD TO APPROVED TAXI STOP IN SWANFIELD ROAD, WESTMED, AND RETURN ALONG THE SAME ROUTE TO UMLAZI NORTH TAXI RANK IN REVERSE.</p>



transport

Department:
Transport
Province of KwaZulu-Natal

GAZETTE

LGKZNG07-2018-
MAY

REGION: ALL

1) Application Number: APP0095723	2) Gazette Number: LGKZNG07-2018-MAY
3) Applicant: SJ ZULU ID NO. 5703150606089 Association: CLERMONT AND KWADABEKA TAXI OWNERS ASS.	4) Applicant Address: 4 PETRIA AVENUE WYBANK 3610
5) Existing Licence Holder: KM ZULU ID NO. 5411205277084	6) Existing Licence Holder Address: 598 INKANYEZI ROAD CLERNAVILLE KWAZULU NATAL KWA-ZULU NATAL 3610
7) Type of application: RENEWAL AND DECEASED TRANSFER	8) Operating Licence Number: LKNKZN0112619
9) Vehicle Type: MINIBUS TAXI	10) 1 X 9-16 (SEATED) + 0 (STANDING)
11) Region: DURBAN WEST	
12.1	FROM KWA-DABEKA A TAXI RANK, PASSING KK HOSTEL TURN LEFT INTO NORTH ROAD, TURN RIGHT INTO 3RD AVENUE JOIN DINKELMAN ROAD, JOINING OTTO VOLEK ROAD, JOIN STAPLETON ROAD, JOIN M13, JOIN N3 TURN RIGHT INTO WESTERN FREEWAY, TURN RIGHT INTO GREY STREET TURN LEFT INTO WEST STREET, TURN LEFT INTO ALI WAL STREET, TURN LEFT INTO PINE STREET, TURN RIGHT INTO RUSSEL STREET, TURN LEFT INTO LEOPOLD STREET, TO CITY MARKET, UNIVERSITY AVENUE TURN RIGHT INTO RANK NO. 231 WARWICK AVENUE AND RETURN WITH WARWICK AVENUE TURN LEFT INTO CANNONGATE ROAD ALONG N3 OFF RAMP AND USING THE SAME ROUTE IN THE OPPOSITE DIRECTION AND PROCEED TO KWA-DABEKA "A" TAXI RANK.
12.2	CLERMONT TO DURBAN AND RETURN FROM CLERMONT TAXI RANK TURN RIGHT INTO CLERMONT ROAD, JOIN POSSELT ROAD, TURN LEFT INTO OTTO VOLEK ROAD JOIN STAPLETON ROAD, TURN RIGHT INTO M13 JOIN N3, WESTERN FREEWAY, TURN RIGHT INTO GREY STREET, TURN LEFT INTO WEST STREET, TURN LEFT INTO ALI WAL STREET, TURN LEFT INTO PINE STREET, TURN RIGHT INTO RUSSELL STREET, TURN LEFT INTO LEOPOLD STREET, JOIN MARKET STREET, UNIVERSITY AVENUE TURN RIGHT INTO RANK NO.231 WARWICK AVENUE AND RETURN WITH WARWICK AVENUE, TURN LEFT INTO CANNONGATE ROAD ONTO N3 OFF RAMP AND USE SAME ROUTE TO CLERMONT TAXI RANK.
12.3	CLERMONT TO PINETOWN AND RETURN. 9.A. FROM CLERMONT TAXI RANK TURN RIGHT INTO CLERMONT ROAD JOIN POSSELT ROAD JOIN SHEPSTONE ROAD, TURN RIGHT INTO CROMPTON STREET, TURN RIGHT INTO UNION LANE, TURN LEFT INTO GLENUGIE ROAD JOIN MOODIE STREET, TURN RIGHT INTO HILL STREET INTO HILL STREET TAXI RANK. RETURN. FROM HILL STREET TURN LEFT INTO MOODIE STREET JOIN GLENUGIE ROAD, TURN RIGHT INTO LAUTH STREET, TURN LEFT INTO CROMPTON STREET, TURN LEFT INTO SHEPSTONE ROAD JOIN POSSELT ROAD JOIN CLERMONT ROAD TURN RIGHT INTO NORTH ROAD TO CLERMONT TAXI RANK.



transport

Department:
Transport
Province of KwaZulu-Natal

GAZETTE

LGKZNG07-2018-
MAY

REGION: ALL

12.4	<p>Route 10 A</p> <p>(i)Clermont to Westmead and return From Clermont Taxi Rank turn into Clermont Road join Posselt Road join Shepstone Road,turn right into Crompton Street,turn right into Laught Street,turn left into Glenugie Road,turn left into Old Main Road,join Richmond Road,turn right into Trafford Road join Goodwood Road,turn left into Mahogany Road a to a designated Taxi Stop and return along the same route to Clermont Taxi Rank.</p> <p>(ii) Clermont to Westmead/Metrofile and Return From Clermont Taxi Rank turn right into Clermont Road join Posselt Road join Shepstone Road,turn right into Crompton Street, turn right into Lauth Street,turn left into Glenugie Road,turn right into Old Main Road join Richmond Road,turn right into Trafford Road join Hillclimb Road to Monza to a designated Taxi Stop and return to Clermont Taxi Rank along the same route.</p> <p>(iii) Clermont to Westmead/bakery and return From Clermont Taxi Rank turn right into Clermont Road join Posselt Road Shepstone Road,turn right into Crompton Street,turn right into Lauth Street,turn left into Glenugie Road turn right into Old Main Road join Richmond Road,turn right into Alexander Road,turn left to Malcolm Road,turn right into Circuit Road,turn right into Clark Road,turn left into Alexander Road to a designated Taxi Stop and return along the same route to Clermont Taxi Rank.</p>
12.5	<p>CONDITIONS</p> <p>GENERAL CONDITIONS APPLICABLE TO ALL ROUTES:</p> <p>1).PASSENGERS MAY BE PICKED UP AND/OR SET DOWN ONLY AT DESIGNATED TAXI RANKS OR TAXI STOPS,WHICH SHALL EXCLUDE BUS STOPS.</p> <p>2) ON THE INBOUND TRIP TO DURBAN, NO PASSENGERS MAY BE PICKED UPEN ROUTE FROM ENTERING THE N3, UNTIL REACHING UNIVERSITY AVENUE TAXI RANK NO.231</p> <p>3) ON THE TRIP TO MOLWENI WYEBANK, NO PASSENGERS MAY BE SET DOWN UNTIL REACHING M13.</p> <p>4) ENTRY OR RANKING ON PRIVATE PROPERTY IS NOT PERMITTED WITHOUT THE WRITTEN PERMISSION OF THE LANDLORD, A COPY OF WHICH MUST BE SUPPLIED TO THE BOARD.</p> <p>5) WITHOUT HAVING ENTERED INTO AN AGREEMENT WITH OTHER OPERATORS ON A COMMON ROUTE, AS CONTEMPLATED BY SECTION 88(2) OF ACT 2000, THE PICKING UP OR SETTING OF PASSENGERS ON SUCH AGREEMENT MUST BE SUPPLIED TO THE BOARD.</p> <p>6) AT RANKS, WHETHER ON-STREET OR OFF-STREET, ONLY THE TAXIS THAT CAN BE ACCOMADATED IN THE DEMARCATED AREA MAY OCCUPY THE RANK. EXCESS VEHICLES MUST HOLD ELSEWHERE.</p> <p>7)RANK PERMITS OR LETTERS OF AUTHORITY MUST BE PRODUCED IN RESPECT OF ALL RANKS IN MUNICIPAL AREAS, IN PARTICULAR MAJOR TOWNS AND CITIES AND IN PARTICULAR INTER-PROVINCIAL DESTINATIONS.</p> <p>8) THE ALLOCATION OF ANY ROUTE OR PORTION OF ROUTE IS SUBJECT TO THE CONDITION THAT IT HAS BEEN APPROVED AND ALLOCATED IN GOOD FAITH AND THAT SUCH ROUTE WILL BE INVALID SHOULD IT TRANSPIRE THAT THE ROUTE OR PORTION THERE OF WILL, OR HAS CAUSED CONFLICT DUE TO IT HAVING BEEN APPROVED BASED ON INCORRECT OR FALSE INFORMATION SUPPLIED TO THE BOARD OR AS RESULT OF AN ERROR.IN SUCH INSTANCE THE OPERATING LICENCE MUST BE RETURNED TO THE BOARD FOR CORRECTION.</p> <p>9) THE VEHICLE MUST BE COVERED BY MOTOR VEHICLE INSURANCE AS WELL AS PERSONAL LIABILITY INSURANCE.</p>
12.6	<p>FROM KWADABEKA A TAXI RANK, PASSING KK HOSTEL TURN LEFT INTO NORTH ROAD, TURN LEFT INTO 3RD AVENUE JOINING DINKELMAN ROAD, TURN RIGHT INTO SHEPSTONE ROAD, TURN RIGHT INTO CROMPTON STREET, TURN RIGHT INTO UNION LANE, TURN LEFT INTO GLENUGIE ROAD JOINING MOODIE STREET, TURN LEFT INTO HILL STREET, INTO HILL STREET TAXI RANK AND RETURN WITH HILL STREET, TURN LEFT INTO MOODIE STREET JOIN GLENUGIE ROAD TURN RIGHT INTO LAUTH STREET, TURN LEFT INTO CROMPTON STREET, TURN LEFT INTO SHEPSTONE ROAD TURN RIGHT INTO DINKELMAN ROAD TURN LEFT INTO NORTH ROAD, AND PROCEED TO KWA-DABEKA A TAXI RANK.</p>
12.7	<p>FROM KWA DABEKA, D TAXI RANK, PASSING KWA- DABEKA CLINIC TURN RIGHT INTO NORTH ROAD, TURN RIGHT INTO 3RD AVENUE JOIN DINKELMAN ROAD, TURN RIGHT INTO SHEPSTONE ROAD, TURN RIGHT INTO CROMPTON STREET, TURN RIGHT INTO UNION LANE, TURN LEFT INTO GLENUGIE ROAD JOIN MOODIE STREET, TURN RIGHT INTO HILL STREET, INTO HILL TAXI RANK AND RETURN WITH HILL STREET, TURN LEFT INTO MOODIE STREET JOIN GLENUGIE ROAD, TURN RIGHT INTO LAUTH STREET, TURN LEFT INTO CROMPTON STREET, TURN LEFT INTO SHEPSTONE ROAD, TURN RIGHT INTO DINKELMAN ROAD, TURN LEFT INTO 1ST AVENUE, LEFT INTO NORTH ROAD AND PROCEED TO KWA DABEKA "D" TAXI RANK.</p>



transport

Department:
Transport
Province of KwaZulu-Natal

GAZETTE

LGKZNG07-2018-
MAY

REGION: ALL

12.8	<p>KWADABEKA D TO DURBAN AND RETURN</p> <p>FROM KWADABEKA D TAXI RANK, PASSING KWADABEKA CLINIC TURN RIGHT INTO NORTH ROAD, TURN RIGHT INTO 3RD AVENUE, JOIN DINKLEMAN ROAD, JOIN OTTO VOLEK ROAD, JOIN STAPLETON ROAD, TURN LEFT TO M13, JOIN N3, WESTERN FREE WAY, TURN RIGHT INTO GREY STREET, TURN LEFT INTO WEST STREET, TURN LEFT INTO ALIWAL STREET, TURN LEFT INTO PINE STREET, TURN RIGHT INTO RUSSEL STREET, TURN LEFT INTO LEOPOLD STREET, TURN RIGHT INTO CITY MARKET, UNIVERSITY AVENUE, TURN RIGHT INTO RANK NO. 231 WARWICK AVENUE AND RETURN WITH WARWICK AVENUE, TURN LEFT INTO CANNONGATE ROAD ALONG N3 OFF RAMP AND USING THE SAME ROUTE IN THE OPPOSITE DIRECTION AND PROCEED TO KWADABEKA D TAXI RANK.</p>
12.9	<p>KK HOSTEL TO DURBAN AND RETURN</p> <p>FROM KK TAXI RANK TURN LEFT INTO NORTH ROAD, TURN RIGHT INTO 12TH STREET JOIN DINKELMAN ROAD JOIN OTTO VOLEK ROAD, JOIN STAPLETON ROAD, TURN RIGHT INTO M13 JOIN N3, TURN RIGHT INTO WESTERN FREEWAY, TURN RIGHT INTO GREY STREET, TURN LEFT INTO WEST STREET, TURN LEFT INTO AILWAL STREET, TURN LEFT INTO PINE STREET, TURN RIGHT INTO RUSSEL STREET, TURN LEFT INTO LEOPOLD STREET, TO CITY MARKET, UNIVERSITY AVENUE, TURN RIGHT INTO RANK NO. 231/ WARWICK AVENUE AND RETURN WITH WARWICK AVENUE TURNING LEFT INTO CANNONGATE ROAD ALONG N3 OFF RAMP AND USING THE SAME ROUTE PROCEEDING TO KK HOSTEL TAXI RANK.</p>
12.10	<p>FROM KK RANK TURN LEFT INTO NORTH ROAD, TURN RIGHT INTO 12TH STREET, JOIN DINKELMAN ROAD, TURN RIGHT INTO SHEPSTONE ROAD, TURN RIGHT INTO CROMPTON STREET, TURN RIGHT INTO UNION LANE, TURN LEFT INTO GLENUGIE ROAD, JOIN MOODIE STREET, TURN LEFT INTO HILL STREET INTO HILL STREET TAXI RANK AND RETURN WITH HILL STREET, TURN LEFT INTO MOODIE STREET, JOIN GLENUGIE ROAD, TURN RIGHT INTO LAUTH STREET, TURN LEFT INTO CROMPTON STREET, TURN LEFT INTO SHEPSTONE ROAD, TURN RIGHT INTO DINKELMAN ROAD, TURN RIGHT INTO 1ST AVENUE, TURN LEFT INTO NORTH ROAD, TURN RIGHT INTO AND INTO KK TAXI RANK.</p>
12.11	<p>FROM KK TAXI RANK TURN LEFT INTO NORTH ROAD, TURN RIGHT INTO 12TH STREET, JOIN DINKELMAN ROAD, TURN RIGHT INTO SHEPSTONE ROAD, TURN LEFT INTO CROMPTON STREET, TURN RIGHT INTO LAUTH STREET, TURN LEFT INTO GLENUGIE ROAD, TURN RIGHT INTO OLD MAIN ROAD, RICHMOND ROAD, TURN RIGHT INTO TRAFFORD STREET, JOIN GOODWOOD ROAD, TURN LEFT INTO MAHOGANY ROAD TO A DESIGNATED TAXI STOP AND RETURN ALONG THE SAME ROUTE TO KK TAXI RANK.</p> <p>FROM KK TAXI RANK TURN LEFT INTO NORTH ROAD, TURN RIGHT INTO 12TH STREET JOIN DINKELMAN ROAD, TURN RIGHT INTO SHEPSTONE ROAD, TURN RIGHT INTO CROMPTON STREET, TURN RIGHT INTO LAUGHT STREET, TURN LEFT INTO GLENUGIE ROAD, TURN RIGHT INTO OLD MAIN ROAD, RICHMOND ROAD, TURN RIGHT INTO TRAFFORD STREET JOIN HILLCLIMB ROAD, TO MONZA ROAD TO A DESIGNATED TAXI STOP, AND RETURN ALONG THE SAME ROUTE TO KK TAXI RANK.</p> <p>FROM KK TAXI RANK TURN LEFT INTO NORTH ROAD, TURN RIGHT INTO 3RD AVENUE JOIN DINKELMAN ROAD, TURN RIGHT INTO SHEPSTONE ROAD, TURN RIGHT INTO CROMPTON STREET, TURN RIGHT INTO LAUGHT ROAD, TURN LEFT INTO GLENUGIE ROAD, TURN RIGHT INTO OLD MAIN ROAD, RICHMOND ROAD, TURN RIGHT INTO ALEXANDER ROAD, TURN LEFT INTO MALCOM ROAD, TURN RIGHT INTO CIRCUIT ROAD, TURN RIGHT INTO CLARK ROAD, TURN LEFT UNTO ALEXANDER ROAD TO A DESIGNATED TAXI STOP, AND RETURN ALONG THE SAME ROUTE TO KK TAXI RANK.</p>



transport

Department:
Transport
Province of KwaZulu-Natal

GAZETTE

LGKZNG07-2018-
MAY

REGION: ALL

1) Application Number: APP0095777	2) Gazette Number: LGKZNG07-2018-MAY
3) Applicant: SP MNTUNGWA ID NO. 7403055457088 Association: MSHIYENI AND B-RANK	4) Applicant Address: A 126 ILLOVO T/SHIP T/SHIP 4000
5) Existing Licence Holder: NOT APPLICABLE ID NO. NOT APPLICABLE	6) Existing Licence Holder Address: NOT APPLICABLE
7) Type of application: NEW OPERATING LICENCE	8) Operating Licence Number: NOTAVAILABLE
9) Vehicle Type: MINIBUS	10) 1 X 15 (SEATED) + 0 (STANDING)
11) Region: NINGIZMU 1	
12.1	<p>ISIPINGO B RANK TO PRINCE MSHIYENI HOSPITAL:</p> <p>1. ISIPINGO FROM B RANK OPPOSITE PICK & WIN SUPERMARKET TO JOIN ALEXANDER AVENUE WHICH IS ONE WAY TRAFFIC, 1ST TURN RIGHT WHICH IS THOMAS AVENUE, 1ST TURN RIGHT WHICH IS THOMAS AVENUE, 1ST TURN RIGHT WHICH IS CHURCH LANE, LEFT INTO ISIPINGO OLD MAIN ROAD TO T JUNCTION, AND TURN RIGHT INTO PRINCE MCWAYIZENI DRIVE AND LEFT INTO MANGOSUTHU HIGHWAY. START TO DROP OFF AND ALL STOPS TO MSHIYENI HOSPITAL AND TURN LEFT INTO ACCESS ROAD TO PRINCE MSHIYENI HOSPITAL, AND DROP OFF AT HOSPITAL AT RANK OUTSIDE OF THE GATE, AND LOAD AND RETURN TO ISIPINGO ALONG THE FORWARD ROUTE IN REVERSE, AND DROP OFF AT ALL STOPS TO ISIPINGO INCLUDING REUNION TAXI RANK.</p>



transport

Department:
Transport
Province of KwaZulu-Natal

GAZETTE

LGKZNG07-2018-
MAY

REGION: ALL

1) Application Number: APP0096003	2) Gazette Number: LGKZNG07-2018-MAY
3) Applicant: AM GWABUZELA ID NO. 8307145686086 Association: UMNGENI TAXI ASSOCIATION	4) Applicant Address: P O BOX 14472 BOTHAS HILL KWAZULU NATAL 3660
5) Existing Licence Holder: NOT APPLICABLE ID NO. NOT APPLICABLE	6) Existing Licence Holder Address: NOT APPLICABLE
7) Type of application: NEW OPERATING LICENCE	8) Operating Licence Number: NOTAVAILABLE
9) Vehicle Type: MINIBUS TAXI	10) 1 X 9-16 (SEATED) + 0 (STANDING)
11) Region: DURBAN CENTRAL	
12.1	<p>RETURN JOURNEY:</p> <p>FROM KOZI PLACE, LEFT INTO INTERSITE AVENUE, LEFT INTO UMNENI ROAD, INTO SOLDIERS WAY, RIGHT INTO QUEEN STREET, RIGHT INTO RUSSEL STREET, LEFT INTO LEOPOLD STREET, RIGHT INTO WARWICK AVENUE, RIGHT INTO ALICE STREET, RIGHT INTO MARKET ROAD, AND PROCEED TO THE TAXI RANK ON MARKET ROAD.</p>
12.2	<p>FORWARD JOURNEY:</p> <p>MARKET ROAD, RIGHT INTO LEOPOLD STREET, RIGHT INTO WARWICK AVENUE, RIGHT INTO ALICE STREET, LEFT INTO ALBERT STREET, INTO UMNENI ROAD, INTO NORTH COAST ROAD, RIGHT INTO OLD NORTH COAST ROAD AND RETURN.</p>
12.3	<p>FORWARD JOURNEY: START-MARKET ROAD</p> <p>RIGHT INTO LEOPOLD STREET, RIGHT INTO WARWICK AVENUE, RIGHT INTO ALICE STREET, LEFT INTO ALBERT STREET, INTO UMNENI ROAD, RIGHT INTO INTERSITE AVENUE, RIGHT INTO KOZI PLACE AND RETURN.</p>
12.4	<p>RETURN JOURNEY:</p> <p>OLD NORTH COAST ROAD, LEFT INTO NORTH COAST ROAD, INTO UMNENI ROAD, INTO SOLDIERS WAY, RIGHT INTO QUEEN STREET, RIGHT INTO RUSSEL STREET, LEFT INTO LEOPOLD STREET, RIGHT INTO WARWICK AVENUE RIGHT INTO ALICE STREET, RIGHT INTO MARKET ROAD, AND PROCEED TO THE TAXI RANK ON MARKET ROAD.</p>



transport

Department:
Transport
Province of KwaZulu-Natal

GAZETTE

LGKZNG07-2018-
MAY

REGION: ALL

1) Application Number: APP0096253	2) Gazette Number: LGKZNG07-2018-MAY
3) Applicant: DB DLAMINI ID NO. 6604205732087 Association: FREDVILLE TAXI OWNERS ASSOCIATION	4) Applicant Address: P.O. BOX 18107 INCHANGA KWAZULU-NATAL 3670
5) Existing Licence Holder: NOT APPLICABLE ID NO. NOT APPLICABLE	6) Existing Licence Holder Address: NOT APPLICABLE
7) Type of application: NEW OPERATING LICENCE	8) Operating Licence Number: NOTAVAILABLE
9) Vehicle Type: MINIBUS TAXI	10) 1 X 9-16 (SEATED) + 0 (STANDING)
11) Region: DURBAN WEST	
12.1	FREDVILLE INCHANGA TO DURBAN FROM FREDVILLE TAXI RANK, TURN RIGHT INTO P1-3, TURN LEFT INTO P 245 LEFT INTO N3 AND PROCEED ALONG N3 TOWARDS DURBAN, PASS MARIANHILL TOLL PLAZA, LEFT INTO BEREA ROAD NORTH, DROPPING PASSENGERS, BECOMING OLD DUTCH ROAD, RIGHT INTO MARKET ROAD RIGHT INTO SERVICE ROAD BEHIND ENGLISH MARKET, JOIN UNIVERSITY AVENUE, RIGHT INTO LANCERS ROAD, LEFT INTO WILLS ROAD AND RANK AT APPROVED RANKS FOR WHICH RANK PERMITS HAVE BEEN ISSUED (500/289, 600/609) AND RETURN FROM WILLS ROAD, LEFT INTO LANCERS ROAD, LEFT INTO WARWICK AVENUE, LEFT INTO CANONGATE ROAD, RIGHT TO JOIN N3 AND DRIVE BACK AS PER THE FORWARD ROUTE IN REVERSE.
12.2	FROM FREDVILLE TAXI RANK, TURN RIGHT INTO P1-3, TURN LEFT INTO P245, TURN RIGHT INTO P385, PROCEED ALONG P385 TOWARDS HAMMARSDALE, TURN LEFT INTO KELLY ROAD AND RANK OUTSIDE BEE GEE AND RETURN ALONG THE SAME ROUTE TO FREDVILLE IN REVERSE.
12.3	FREDVILLE INCHANGA TO CATO RIDGE ABATTOIR FROM FREDVILLE TAXI RANK TURN RIGHT INTO P1-3/ R103 TURN RIGHT INTO P423/ EDDIE HAGAN DRIVE TOWARD CATO RIDGE ABATTOIR AND RANK AT THE ABATTOIR, RETURN ALONG THE SAME ROUTE TO FREDVILLE IN REVERSE.
12.4	FROM FREDVILLE TAXI RANK, TURN RIGHT INTO P1-3 / R103 PASS RADNOR CALTEX FILLING STATION, CATO RIDGE DROPPING PASSENGERS, RIGHT INTO N3, RIGHT INTO P418, RIGHT INTO P1-3, TURN AROUND AT CAMPERDOWN MAGISTRATE COURT PROCEED ALONG P1, REJOIN N3 AT UMLAAS ROAD TOWARDS PIETERMARITZBURG. FROM THE N3 TURN LEFT INTO OLD GREYTOWN ROAD/ CHURCH STREET, RIGHT INTO EAST STREET, LEFT INTO PIETERMARITZ STREET, RIGHT INTO PINE STREET, RIGHT INTO BERG STREET AND PROCEED TO THE TAXI RANK AT CORNER OF BERG AND RETIEF STREET AND RETURN INTO AND ALONG BERG STREET, RIGHT INTO EAST STREET, LEFT INTO OLD GREYTOWN ROAD, RIGHT INTO ON RAMP INTO AND ALONG THE N3 TOWARDS CAMPERDOWN AND FOLLOW THE FORWARD ROUTE IN REVERSE TO FREDVILLE.
12.5	4. FREDVILLE INCHANGA TO HILLCREST 4.1.FROM FREDVILLE TAXI RANK, TURN RIGHT INTO P1-3M, LEFT INTO P245, LEFT INTO N3, LEFT INTO M13, LEFT INTO KASSIER ROAD DROPPING PASSENGERS, RIGHT INTO OLD MAIN ROAD (R103) TOWARDS HILLCREST, LEFT INTO INANDA ROAD (M33), RIGHT INTO HILLCREST TAXI RANK AND RETURN ALONG THE SAME ROUTE TO FREDVILLE IN REVERSE. 4.2 FROM FREDVILLE TAXI RANK, TURN LEFT INTO P1-3 PROCEED ALONG P1-3/ R103 TOWARDS HILLCREST PASS DRUMMOND, BOTHA'S HILL DROPPING PASSENGERS LEFT INTO INANDA ROAD, RIGHT INTO HILLCREST TAXI RANK AND RETURN ALONG THE SAME ROUTE TO FREDVILLE IN REVERSE.
12.6	FROM FREDVILLE INCHANGA TO PINETOWN FROM FREDVILLE TAXI RANK, TURN RIGHT INTO P1-3, TURN LEFT INTO P245, LEFT INTO N3, LEFT INTO M13, PASS EMBERTON GILLITS, MAYTIME STORES, KLOOF DROPPING PASSENGERS PASS FIELDS HILL LEFT INTO OLD MAIN ROAD, RIGHT INTO ANDERSON ROAD INTO ANDERSON ROAD TAXI RANK AND RETURN ALONG THE SAME ROUTE TO FREDVILLE IN REVERSE.



transport

Department:
Transport
Province of KwaZulu-Natal

GAZETTE

LGKZNG07-2018-
MAY

REGION: ALL

1) Application Number: APP0096543	2) Gazette Number: LGKZNG07-2018-MAY
3) Applicant: M KHUMALO ID NO. 4511030471082 Association: UMLAZI A B C AND W TAXI OWNERS ASSOCIATION	4) Applicant Address: B 608 UMLAZI T/SHIP P. O. UMLAZI DURBAN KWA-ZULU NATAL 4031
5) Existing Licence Holder: NOT APPLICABLE ID NO. NOT APPLICABLE	6) Existing Licence Holder Address: NOT APPLICABLE
7) Type of application: NEW OPERATING LICENCE	8) Operating Licence Number: NOTAVAILABLE
9) Vehicle Type: MINIBUS	10) 1 X 15 (SEATED) + 0 (STANDING)
11) Region: NINGIZMU 2	
12.1	<p>EMAWELENI – DURBAN</p> <p>FROM EMAWELENI TAXI RANK ON ROAD 203 ALONG ROAD 203, RIGHT INTO BLESSING MABASO ROAD, RIGHT INTO ROAD 336, RIGHT INTO ROAD 304, INTO VEN YENI, RIGHT INTO SOLOM MAHLANGU, LEFT INTO MANGOSUTHU HIGHWAY ALONG MANGOSUTHU HIGH WAY INTO R102, LEFT INTO HIMALAYA ROAD OFF RAMP, RIGHT INTO HIMALAYA ROAD, LEFT INTO CHIEF ALBERT LUTHULI HIGHWAY (M4), RIGHT INTO WEST STREET, RIGHT POINT ROAD, RIGHT INTO BAY TERRISE, RIGHT INTO SHEPSTONE ROAD, LEFT INTO PINE STREET, INTO RUSSELL STREET AND PROCEED TO RUSSELL STREET, RETURN AS FELLOW FROM TAXI RANK RUSSELL ALONG RUSSELL STREET, LEFT INTO LEPORD STREET INTO MARKET ROAD, INTO CHIEF ALBERT LUTHULI FREEWAY (M4) OFF RAMP INTO MANGOSUTHU HIGH WAY, RIGHT INTO SOLOMON MAHLANGU ROAD, INTO VEN YENI INTO ROAD 304, ROAD 336, INTO BLESSING MABASO ROAD INTO ROAD 203 EMAWELENI TAXI RANK.</p>
12.2	<p>EMAWELENI – EZIMBUZINI</p> <p>FROM EMAWELENI TAXI RANK ON ROAD 203 ALONG ROAD 203, LEFT INTO VEN YENI ROAD, RIGHT INTO ROAD 403 AND RETURN, RIGHT INTO SOLOMON MAHLANGU, LEFT INTO MANGOSUTHU HIGHWAY ALONG MANGOSUTHU HIGHWAY, LEFT INTO PRINCE MSHIYENI HOSPITAL AND RETURN TURNING RIGHT INTO MANGOSUTHU HIGHWAY, LEFT INTO SIBUSISO MDAKANE ROAD INTO PRINCE MCWAYIZENI ROAD, PROCEED TO EZIMBUZINI AND RETURN TO EMAWELENI TAXI RANK ALONG THE SAME ROUTE IN REVERSE.</p>



transport

Department:
Transport
Province of KwaZulu-Natal

GAZETTE

LGKZNG07-2018-
MAY

REGION: ALL

1) Application Number: APP0097042	2) Gazette Number: LGKZNG07-2018-MAY
3) Applicant: MH RADEBE ID NO. 5307280331087 Association: OSIZWENI UTRECHT B.TAXI ASSOCIATION	4) Applicant Address: P.O BOX 2467 OSIZWENI 2952
5) Existing Licence Holder: AD RADEBE ID NO. 4307075378088	6) Existing Licence Holder Address: P O BOX 13016 OSIZWENI 2940
7) Type of application: DECEASED TRANSFER AND NEW OPERATING LICENCE	8) Operating Licence Number: LGKZN0103000219
9) Vehicle Type: MINIBUS TAXI	10) 1 X 9-16 (SEATED) + 0 (STANDING)
11) Region: AMAJUBA	
12.1	FROM ENHLOKWENI SCHOOL OA 1 STREET, TURN LEFT INTO OA 23 STREET, TURN RIGHT INTO OSIZ 2 STREET, TURN LEFT INTO P296 STREET, TURN LEFT INTO MR483, TURN RIGHT INTO ALBERT WESSELS STREET, RIGHT INTO HARDWICK STREET, LEFT INTO HARDING STREET, RIGHT INTO ALLEN STREET, LEFT INTO KIRKLAND STREET, TURN RIGHT INTO VOORTREKKER STREET TO TERMINUS STREET TAXI RANK NEWCASTLE AND RETURN.
12.2	FROM OSIZWENI POST OFFICE OSIZ3 STREET, TURN RIGHT INTO OSIZ 2 STREET, TURN RIGHT INTO OB 2 STREET, TURN LEFT OSIZ 1 STREET, TURN LEFT INTO MR483, TURN LEFT INTO N11 ROAD, RIGHT INTO ALLEN STREET, LEFT INTO KIRKLAND STREET, TURN RIGHT INTO VOORTREKKER STREET TO TERMINUS STREET TAXI RANK NEWCASTLE AND RETURN
12.3	FROM NEWCASTLE TAXI RANK, LEFT KIRKLAND, RIGHT ALLEN STREET, LEFT N11, RIGHT MR483, RIGHT R34 LEFT R33 ONTO R69 RIGHT INTO R618 TO NONGOMA TAXI RANK AND RETURN.
12.4	FROM NEWCASTLE TAXI RANK TURN LEFT INTO KIRKLAND STREET, TURN RIGHT INTO ALLEN STREET, TURN LEFT INTO N11, TURN RIGHT INTO MR483, TURN RIGHT INTO R34, INTO THE TAXI RANK IN EMPANGENI AND RETURN.
12.5	FROM NEWCASTLE TAXI RANK, LEFT KIRKLAND RIGHT ALLEN LEFT N11 LEFT MR483 RIGHT R34 LEFT R33 RIGHT DUMBE TAXI RANK IN PAULPIETERSBURG AND RETURN.
12.6	FROM NEWCASTLE TAXI RANK, LEFT INTO KIRKLAND RIGHT ALLEN STREET LEFT MR483 RIGHT R34 LEFT R33 LEFT TO R33 VRYHEID TAXI RANK AND RETURN.
12.7	FROM NEWCASTLE TAXI RANK, LEFT KIRKLAND, RIGHT ALLEN STREET, RIGHT N11, LEFT N3, LEFT INTO ALICE STREET LEFT INTO ALBERT STREET RIGHT TO UMGENI ROAD DURBAN TAXI RANK AND RETURN.
12.8	FROM NEWCASTLE TAXI RANK, LEFT KIRKLAND, RIGHT ALLEN STREET, RIGHT N11, LEFT R621 left R68 TO DUNDEE TAXI RANK AND RETURN
12.9	FROM NEWCASTLE TAXI RANK, LEFT KIRKLAND RIGHT ALLEN STREET RIGHT N11 LEFT R621 LEFT R68 TO DUNDEE TAXI RANK AND RETURN.
12.10	FROM OSIZWENI TOWNSHIP ALL UNITS TO MADADENI TOWNSHIP ALL SECTIONS AND RETURN.
12.11	FROM MAKHANYA TAXI RANK IN OSIZWENI ALONG OA75, TURN RIGHT INTO OSIZ3 STREET, TURN LEFT OSIZ1, TURN LEFT INTO MR483, TURN RIGHT INTO ALBERT WESSELS STREET, TURN RIGHT INTO HARDWICK STREET, LEFT INTO HARDING STREET, RIGHT INTO ALLEN STREET, LEFT INTO KIRKLAND STREET, RIGHT INTO VOORTREKKER STREET TO TERMINUS STREET TAXI RANK NEWCASTLE AND RETURN.
12.12	NEWCASTLE TO DURBAN FROM NEWCASTLE TAXI RANK TURN LEFT INTO KIRKLAND THEN TURNS RIGHT INTO ALLEN STREET THEN TURNS RIGHT INTO N11 THEN TURNS LEFT INTO N3 THEN TURNS LEFT INTO ALICE STREET THEN TURNS LEFT INTO ALBERT STREET THEN TURNS RIGHT INTO UMGENI ROAD DURBAN TAXI RANK AND RETURN.
12.13	NEWCASTLE TO NONGOMA FROM NEWCASTLE TAXI RANK TURN LEFT INTO KIRKLAND THEN TURNS RIGHT INTO ALLEN STREET THEN TURNS LEFT INTO N11 THEN TURNS RIGHT INTO MR483 THEN TURNS RIGHT INTO R34 THEN TURNS LEFT INTO R33 THEN ONTO R69 THEN TURNS RIGHT INTO R618 TO NONGOMA TAXI RANK AND RETURN.



transport

Department:
Transport
Province of KwaZulu-Natal

GAZETTE

LGKZNG07-2018-
MAY

REGION: ALL

12.14	<p>NEWCASTLE TO PAULPIETERSBURG</p> <p>FROM NEWCASTLE TAXI RANK TURN LEFT INTO KIRKLAND THEN TURNS RIGHT INTO ALLEN THEN TURNS LEFT INTO N11 THEN TURN LEFT INTO MR483 THEN TURN RIGHT INTO R34 THEN TURN LEFT INTO R33 THEN TURN RIGHT INTO DUMBE TAXI RANK IN PAUL PIETERSBURG AND RETURN.</p>
12.15	<p>UTRECHT TO NEWCASTLE</p> <p>FROM UTRECHT TAXI RANK INTO R34 THEN INTO MR483 THEN INTO N11 THEN INTO ALLEN STREET THEN RIGHT INTO VOORTREKKER STREET THEN TO TERMINAS STREET TAXI RANK IN NEWCASTLE.</p>
12.16	<p>NEWCASTLE TO NQUTHU</p> <p>FROM NEWCASTLE TAXI RANK TURN LEFT INTO KIRKLAND THEN TURNS RIGHT INTO ALLEN STREET THEN TURNS LEFT INTO N11 THEN TURNS RIGHT INTO MR483 THEN TURNS RIGHT INTO R34 ONTO NKANDE ROAD TO NQUTHU TAXI RANK AND RETURN.</p>
12.17	<p>NEWCASTLE TO EMPANGENI</p> <p>FROM NEWCASTLE TAXI RANK TURNS LEFT INTO KIRKLAND STREET THEN TURN RIGHT INTO ALLEN STREET THEN TURNS LEFT INTO N11 THEN TURNS RIGHT INTO MR483 THEN TURNS RIGHT INTO R34 THEN TO THE TAXI RANK IN EMANGENI AND RETURN.</p>
12.18	<p>FROM NEWCASTLE TAXI RANK, LEFT KIRKLAND, RIGHT ALLEN STREET, RIGHT N11, LEFT INTO N3 RIGHT INTO CHURCH STREET TO PIETERMARITZBURG TAXI RANK AND RETURN.</p>



transport

Department:
Transport
Province of KwaZulu-Natal

GAZETTE

LGKZNG07-2018-
MAY

REGION: ALL

1) Application Number: APP0097046	2) Gazette Number: LGKZNG07-2018-MAY
3) Applicant: BONGINKOSI EMMANUEL MSOMI ID NO. 7212055421089 Association: KWAMNYANDU TAXI OWNERS ASSOCIATION	4) Applicant Address: 36437 NTOKOZWEN ENTOKOZWENI KWA-ZULU NATAL 4089
5) Existing Licence Holder: NOT APPLICABLE ID NO. NOT APPLICABLE	6) Existing Licence Holder Address: NOT APPLICABLE
7) Type of application: NEW OPERATING LICENCE	8) Operating Licence Number: NOTAVAILABLE
9) Vehicle Type: MINIBUS	10) 1 X 15 (SEATED) + 0 (STANDING)
11) Region: NINGIZMU 2	
12.1	. FROM Z RANK, JOIN SPINAL ROAD, TURN RIGHT INTO SIMELNANE ROAD, TURN RIGHT INTO DINIZULU GROVE, TURN RIGHT INTO BHUBESI PLACE AA, TURN RIGHT INTO NGWENYA GROVE, TURN RIGHT INTO BOYI SIMELANE AVENUE, LEFT INTO MUGABE ROAD, LEFT INTO SOUTH SPINAL ROAD AND PROCEED AS PER ROUTE 5.
12.2	FROM Z RANK, JOIN SOUTH SPINAL ROAD, TURN RIGHT INTO CHICAGO CRESCENT AA AND RETURN RIGHT INTO SOUTH SPINAL ROAD TO CC SECTION, SOUTH SPINAL ROAD, TURN INTO BHAMBATHA STREET, TURN INTO SHAKA CIRCLE (BB). TURN RIGHT INTO BHAMBATHA STREET, TURN LEFT INTO JEQE LN, TURN RIGHT INTO MAFUKUZELA STREET, TURN LEFT INTO MSQHOBIZA CRESCENT, TURN LEFT INTO MNYANDU ROAD, TURN RIGHT INTO NANDI ROAD, LEFT INTO MAFUKUZELA STREET, RIGHT INTO JEQE LN, LEFT INTO SOUTH SPINAL ROAD AND PROCEED AND PROCEED AS PER ROUTE 5.
12.3	FROM Z RANK JOIN ROAD 2403 TO PHASE 4.5.6.7.8, LEFT INTO ROAD 2456 INTO ROAD 2474 AND RETURN ALONG ROAD 2456, RIGHT INTO ROAD 2403, RIGHT INTO 107159, RIGHT INTO SOUTH SPINAL ROAD, TURN INTO (MR60), UMBUMBULU ROAD TO Y SECTION PHILANI AREA AND RETURN, TURN LEFT INTO MR60, RIGHT INTO ROAD 2103 U SECTION, TURN LEFT INTO ROAD 2108, RIGHT INTO MAYIBUYE DRIVE, TURN LEFT INTO GUM TREE CRESCENT, JOIN MAYIBUYE DRIVE AND PROCEED AS PER ROUTE 5.
12.4	FROM Z RANK JOIN MKHIWANE STREET, LEFT INTO MAYIBUYE DRIVE, TURN RIGHT INTO ROAD 1603, TURN RIGHT INTO UMDLEBE ROAD, RIGHT INTO BANANA ROAD, LEFT JOIN UMDLEBE ROAD, RIGHT INTO ROAD 1603 INTO ROAD 1703, 1702, UNIT 17, TURN RIGHT, JOIN MANGOSUTHU HIGHWAY AND PROCEED AS PER ROUTE 5.



transport

Department:
Transport
Province of KwaZulu-Natal

GAZETTE

LGKZNG07-2018-
MAY

REGION: ALL

12.5

5.1. FROM Z RANK, JOIN SOUTH SPINAL ROAD, LEFT INTO ROAD 2631 INTO KING SENZANGAKHONA CLOSE AND RETURN RIGHT INTO SOUTH SPINAL ROAD, TURN RIGHT INTO ROAD 2403, INTO MAYIBUYE STREET, TURN LEFT INTO PHAMBILI ROAD, P SECTION, TURN RIGHT INTO MAYIBUYE DRIVE, TURN LEFT INTO ROAD 421 AND JOIN MANGOSUTHU HIGHWAY, V ROBOT, PASS EZIMBUZINI, PASS MSHIYENI HOSPITAL, PASS REUNION, JOIN M30, JOIN M4 FREEWAY TO DURBAN INTO WEST STREET TO POINT ROAD, TURN LEFT INTO FIELD STREET, TURN LEFT INTO PINE STREET, ALONG KINGSGATE TO MARKET, TO RANK 101/50 AND RETURN ALONG THE SAME ROUTE IN REVERSE.

5.2. FROM Z RANK JOIN MKHIWANE STREET, LEFT INTO MAYIBUYE DRIVE, TURN RIGHT INTO ROAD 1603, INTO EPHRAIM MDALA INTO MAPHUMULO ROAD, RIGHT INTO MANGOSUTHU HIGHWAY TO SOUTH COAST ROAD PASS WEMA, MOBENI, CLAIRWOOD, LEFT INTO EDWIN SWALES VCDRIVE RIGHT INTO SARNIA ROAD, INTO UMBILO ROAD, RIGHT INTO BEREA ROAD, LEFT INTO WARWICK AVENUE, RIGHT INTO ALICE STREET, RIGHT INTO MARKET ROAD AND PROCEED TO MARKET RANK 101/50, AND RETURN.

5.3. FROM MANGOSUTHU HIGHWAY, RIGHT INTO ROAD NO.12 AND PROCEED TURNING LEFT INTO EZIMBUZINI TAXI RANK OR PROCEED JOINING OLD SOUTH COAST ROAD, RIGHT INTO SOUTH COAST ROAD, PROCEED TO JOIN M4 INKOSI ALBERT LUTHULI FREEWAY AND PROCEED TO RANK 101/50.

5.4. FROM MANGOSUTHU HIGHWAY TURN LEFT INTO OFF RAMP "TO MSHIYENI HOSPITAL AND TURNING LEFT INTO AN ONRAMP TO MANGOSUTHU HIGHWAY INTO SOUTH COAST ROAD AND PROCEED TO THE M4 (INKOSI ALBERT LUTHULI FREEWAY). LEFT INTO MOORE ROAD OFF RAMP INTO WARWICK AVENUE, RIGHT INTO ALICE STREET, RIGHT INTO MARKET ROAD AND PROCEED TO RANK 101/50 ON MARKET ROAD.

ALTERNATIVE

5.5. FROM M4 RIGHT INTO WEST STREET INTO POINT ROAD, RIGHT INTO BAY TERRACE, RIGHT INTO STANGER STREET, LEFT INTO ORDNANCE ROAD, INTO LEOPARD STREET, INTO WARWICK AVENUE, RIGHT INTO ALICE STREET, RIGHT INTO MARKET ROAD AND PROCEED TO RANK 101/50 ON MARKET ROAD AND RETURN SUBSTANTIALLY ALONG THE SAME ROUTE IN REVERSE.

5.6. FROM M4 LEFT INTO MOORE ROAD OFF RAMP INTO WARWICK AVENUE, RIGHT INTO ALICE STREET, RIGHT INTO GREYSTREET, RIGHT INTO QUEEN STREET AND PROCEED TO RANK ON QUEEN OUTSIDE THE CATHEDRAL, RANK 101 AND RETURN SUBSTANTIALLY ALONG THE SAME ROUTE IN REVERSE.



transport

Department:
Transport
Province of KwaZulu-Natal

GAZETTE

LGKZNG07-2018-
MAY

REGION: ALL

1) Application Number: APP0097087	2) Gazette Number: LGKZNG07-2018-MAY
3) Applicant: SANDILE CHARLES HLOPHE ID NO. 7904215296084 Association: ST WENDOLINS KLAARWATER TAXI OWNERS ASS.	4) Applicant Address: 49 CRUX PLACE MARIANHILL HEIGHT 3610
5) Existing Licence Holder: NOT APPLICABLE ID NO. NOT APPLICABLE	6) Existing Licence Holder Address: NOT APPLICABLE
7) Type of application: NEW OPERATING LICENCE	8) Operating Licence Number: NOTAVAILABLE
9) Vehicle Type: MINIBUS	10) 1 X 15 (SEATED) + 0 (STANDING)
11) Region: DURBAN WEST	
12.1	<p>ST WENDOLINS TO DURBAN</p> <p>2.1 FROM APPROVED TAXI RANK IN ST WENDOLINS, TURN RIGHT INTO M1 (RICHMOND ROAD) TURN RIGHT INTO N3 TURN LEFT INTO OLD DUCHT ROAD, TURN RIGHT INTO MARKET ROAD, RIGHT INTO SERVICE ROAD BEHIND ENGLISH MARKET, RIGHT INTO WARWICK AVENUE RANK NO.107 AND RETURN.</p> <p>2.2 FROM ST WENDOLINS TAXI RANK ALONG KLAARWATER ROAD TO KLAARWATER, TURN LEFT INTO M1 (RICHMOND ROAD) TURN RIGHT INTO N3 TURN LEFT INTO OLD DUTCH ROAD, JOINING ALICE STREET TURN RIGHT INTO SOLDIERS WAY, RIGHT INTO PINE STREET, TURN RIGHT INTO RUSSEL STREET, TURN LEFT INTO LEOPOLD STREET, LEFT MARKET ROAD, RIGHT SERVICE ROAD TO ENGLISH MARKET, RIGHT INTO WARWICK AVENUE RANK NO.107 AND BACK TO KLAARWATER AND ST WENDOLINS TAXI RANK.</p> <p>2.3 FROM ST WENDOLINS TAXI RANK ALONG KLAARWATER ROAD, DERMAT ROAD TO LUGANDA, TURN LEFT INTO INTAKE ROAD, TURN LEFT M1 TURN RIGHT INTO N3, TURN LEFT INTO OLD DUTCH ROAD, RIGHT MARKET ROAD, RIGHT SERVICE ROAD BEHIND ENGLISH MARKET, TURN LEFT INTO WARWICK PLACE PROCEED TO TAXI RANK NO.107 AND BACK TO LUGANDA AND ST WENDOLINS TAXI RANK.</p> <p>2.4 FROM ST WENDOLINS TAXI RANK TO WELBEDATCH WEST INTO DERMAT ROAD TO LUGANDA TURN RIGHT INTO THORNTREE AVENUE JOINING SAVANNA DRIVE, TURN RIGHT INTO M1, TURN LEFT INTO HANS DETTMAN HIGHWAY (M34) INTO LIMPUS ROAD, LEFT INTO (M5) UNDERWOOD ROAD, TURN RIGHT INTO STAPLETON ROAD, TURN RIGHT M13, TURN LEFT INTO N3, TURN LEFT INTO OLD DUTCH ROAD, RIGHT MARKET ROAD, RIGHT SERVICE ROAD BEHIND ENGLISH MARKET, RIGHT INTO WARWICK AVENUE TAXI RANK NO.107 AND BACK TO WELBEDATCH WEST AND ST WENDOLINS TAXI RANK.</p>
12.2	<p>FROM ST WENDOLINS TAXI RANK TO WELBEDATCH WEST INTO DERMAT ROAD TURN RIGHT INTO THORNTREE AVENUE JOINING SAVANNA DRIVE, TURN RIGHT INTO M1 (HIGGINSON HIGHWAY), TURN LEFT INTO SOUTH COAST ROAD (R102) TURN LEFT INTO BARRIER LANE, TURN LEFT INTO QUALITY STREET, TURN LEFT INTO BALFOUR ROAD INTO JACOBS ROAD, TURN RIGHT INTO M4 PROCEED TO DURBAN, TURN LEFT INTO SMITH STREET, TURN RIGHT INTO WARWICK AVENUE TAXI RANK NO.107 WARWICK AVENUE AND RETURN TO ST WENDOLINS TAXI RANK.</p>



transport

Department:
Transport
Province of KwaZulu-Natal

GAZETTE

LGKZNG07-2018-
MAY

REGION: ALL

12.3	<p>FROM APPROVED TAXI RANK IN ST WENDOLINS TURN RIGHT INTO M1 (RICHMOND ROAD) TURN LEFT INTO ABBOT FRANCIS ROAD, TURN RIGHT INTO HOSPITAL ROAD, LEFT INTO MARIANHILL HOSPITAL TAXI RANK AND BACK INTO HOSPITAL ROAD, TURN LEFT INTO ABBOT FRANCIS ROAD, TURN LEFT INTO M1 (RICHMOND ROAD) TURN LEFT INTO WESTMEAD ROAD, TURN RIGHT INTO CIRCUIT ROAD, TURN RIGHT INTO CLARK ROAD, TURN RIGHT INTO ALEXANDER ROAD, TURN LEFT INTO M1 (RICHMOND ROAD) BECOMING OLD MAIN ROAD, TURN RIGHT INTO ANDERSON ROAD STRAIGHT INTO ANDERSON TAXI RANK AND BACK TO ST WENDOLINS TAXI RANK.</p> <p>FROM ST WENDOLINS TAXI RANK ALONG KLAARWATER ROAD TO KLAARWATER, TURN RIGHT INTO INTAKE ROAD, TURN LEFT INTO M1 (RICHMOND ROAD), TURN LEFT INTO ABBOT FRANCIS ROAD, TURN RIGHT INTO HOSPITAL ROAD, LEFT INTO MARIANHILL HOSPITAL TAXI RANK AND BACK INTO HOSPITAL ROAD, TURN LEFT INTO ABBOT FRANCIS ROAD, TURN LEFT INTO M1 (RICHMOND ROAD) TURN LEFT INTO WESTMEAD ROAD, TURN RIGHT INTO CIRCUIT ROAD, TURN RIGHT INTO CLARK ROAD, TURN RIGHT INTO ALEXANDER ROAD, TURN LEFT INTO M1 (RICHMOND ROAD) BECOMING OLD MAIN ROAD, TURN RIGHT INTO ANDERSON ROAD STRAIGHT INTO ANDERSON TAXI RANK AND BACK TO KLAARWATER TAXI RANK AND ST WENDOLINS TAXI RANK.</p> <p>FROM ST WENDOLINS TAXI RANK INTO KLAARWATER ROAD, RIGHT INTO DERMAT ROAD TO LUGANDA, TURN LEFT INTO INTAKE ROAD, TURN LEFT INTO M1 (RICHMOND ROAD), TURN LEFT INTO ABBOT FRANCIS ROAD, TURN RIGHT INTO HOSPITAL ROAD, LEFT INTO MARIANHILL HOSPITAL TAXI RANK AND BACK INTO HOSPITAL ROAD, TURN LEFT INTO ABBOT FRANCIS ROAD, TURN LEFT INTO M1 (RICHMOND ROAD) TURN LEFT INTO WESTMEAD ROAD, TURN RIGHT INTO CIRCUIT ROAD, TURN RIGHT INTO CLARK ROAD, TURN RIGHT INTO ALEXANDER ROAD, TURN LEFT INTO M1 (RICHMOND ROAD) BECOMING OLD MAIN ROAD, TURN RIGHT INTO ANDERSON ROAD STRAIGHT INTO ANDERSON TAXI RANK AND BACK INTO LUGANDA TAXI RANK KLAARWATER TAXI RANK AND ST WENDOLINS TAXI RANK.</p> <p>FROM ST WENDOLINS TAXI RANK TO WELDEDATCH WEST INTO DERMAT ROAD TURN RIGHT TO THORNTREE AVENUE JOINING SAVANNA DRIVE, TURN LEFT INTO M1 (RICHMOND ROAD) TURN LEFT INTO ABBOT FRANCIS ROAD, TURN RIGHT INTO HOSPITAL ROAD, LEFT INTO MARIANHILL HOSPITAL TAXI RANK AND BACK INTO HOSPITAL ROAD, TURN LEFT INTO ABBOT FRANCIS ROAD, TURN LEFT INTO M1 (RICHMOND ROAD) TURN LEFT INTO WESTMEAD ROAD, TURN RIGHT INTO CIRCUIT ROAD, TURN RIGHT INTO CLARK ROAD, TURN RIGHT INTO ALEXANDER ROAD, TURN LEFT INTO M1 (RICHMOND ROAD) BECOMING OLD MAIN ROAD</p>
12.4	<p>ST WENDOLINS TO ISIPINGO</p> <p>FROM ST WENDOLINS TAXI RANK TO WELBEDACTH WEST INTO DERMAT ROAD TURN RIGHT INTO THORNTREE AVENUE JOINING SAVANNA DRIVE, TURN RIGHT INTO M1 (HIGGINSON HIGHWAY), TURN LEFT INTO SOUTH COAST ROAD (R102) TURN LEFT INTO PRINCE MCWAYIZENI DRIVE, LEFT INTO OLD MAIN ROAD (M35), RIGHT ALEXANDER AVENUE INTO TAXI RANK AND BACK TO WELBEDATCH WEST AND ST WENDOLINS TAXI RANK.</p>



transport

Department:
Transport
Province of KwaZulu-Natal

GAZETTE

LGKZNG07-2018-
MAY

REGION: ALL

1) Application Number: APP0097090	2) Gazette Number: LGKZNG07-2018-MAY
3) Applicant: S THOOLSIRAM ID NO. 7409165164084 Association: ST WENDOLINS KLAARWATER TAXI OWNERS ASS.	4) Applicant Address: 20-58TH AVENUE UMHLATHUZANA TOWNSHIP KWA-ZULU NATAL 4092
5) Existing Licence Holder: NOT APPLICABLE ID NO. NOT APPLICABLE	6) Existing Licence Holder Address: NOT APPLICABLE
7) Type of application: NEW OPERATING LICENCE	8) Operating Licence Number: NOTAVAILABLE
9) Vehicle Type: MINIBUS	10) 1 X 22 (SEATED) + 0 (STANDING)
11) Region: DURBAN WEST	
12.1	<p>ST WENDOLINS TO DURBAN</p> <p>2.1 FROM APPROVED TAXI RANK IN ST WENDOLINS, TURN RIGHT INTO M1 (RICHMOND ROAD) TURN RIGHT INTO N3 TURN LEFT INTO OLD DUCHT ROAD, TURN RIGHT INTO MARKET ROAD, RIGHT INTO SERVICE ROAD BEHIND ENGLISH MARKET, RIGHT INTO WARWICK AVENUE RANK NO.107 AND RETURN.</p> <p>2.2 FROM ST WENDOLINS TAXI RANK ALONG KLAARWATER ROAD TO KLAARWATER, TURN LEFT INTO M1 (RICHMOND ROAD) TURN RIGHT INTO N3 TURN LEFT INTO OLD DUTCH ROAD, JOINING ALICE STREET TURN RIGHT INTO SOLDIERS WAY, RIGHT INTO PINE STREET, TURN RIGHT INTO RUSSEL STREET, TURN LEFT INTO LEOPOLD STREET, LEFT MARKET ROAD, RIGHT SERVICE ROAD TO ENGLISH MARKET, RIGHT INTO WARWICK AVENUE RANK NO.107 AND BACK TO KLAARWATER AND ST WENDOLINS TAXI RANK.</p> <p>2.3 FROM ST WENDOLINS TAXI RANK ALONG KLAARWATER ROAD, DERMAT ROAD TO LUGANDA, TURN LEFT INTO INTAKE ROAD, TURN LEFT M1 TURN RIGHT INTO N3, TURN LEFT INTO OLD DUTCH ROAD, RIGHT MARKET ROAD, RIGHT SERVICE ROAD BEHIND ENGLISH MARKET, TURN LEFT INTO WARWICK PLACE PROCEED TO TAXI RANK NO.107 AND BACK TO LUGANDA AND ST WENDOLINS TAXI RANK.</p> <p>2.4 FROM ST WENDOLINS TAXI RANK TO WELBEDATCH WEST INTO DERMAT ROAD TO LUGANDA TURN RIGHT INTO THORNTREE AVENUE JOINING SAVANNA DRIVE, TURN RIGHT INTO M1, TURN LEFT INTO HANS DETTMAN HIGHWAY (M34) INTO LIMPUS ROAD, LEFT INTO (M5) UNDERWOOD ROAD, TURN RIGHT INTO STAPLETON ROAD, TURN RIGHT M13, TURN LEFT INTO N3, TURN LEFT INTO OLD DUTCH ROAD, RIGHT MARKET ROAD, RIGHT SERVICE ROAD BEHIND ENGLISH MARKET, RIGHT INTO WARWICK AVENUE TAXI RANK NO.107 AND BACK TO WELBEDATCH WEST AND ST WENDOLINS TAXI RANK.</p>
12.2	<p>FROM ST WENDOLINS TAXI RANK TO WELBEDATCH WEST INTO DERMAT ROAD TURN RIGHT INTO THORNTREE AVENUE JOINING SAVANNA DRIVE, TURN RIGHT INTO M1 (HIGGINSON HIGHWAY), TURN LEFT INTO SOUTH COAST ROAD (R102) TURN LEFT INTO BARRIER LANE, TURN LEFT INTO QUALITY STREET, TURN LEFT INTO BALFOUR ROAD INTO JACOBS ROAD, TURN RIGHT INTO M4 PROCEED TO DURBAN, TURN LEFT INTO SMITH STREET, TURN RIGHT INTO WARWICK AVENUE TAXI RANK NO.107 WARWICK AVENUE AND RETURN TO ST WENDOLINS TAXI RANK.</p>



transport

Department:
Transport
Province of KwaZulu-Natal

GAZETTE

LGKZNG07-2018-
MAY

REGION: ALL

12.3	<p>FROM APPROVED TAXI RANK IN ST WENDOLINS TURN RIGHT INTO M1 (RICHMOND ROAD) TURN LEFT INTO ABBOT FRANCIS ROAD, TURN RIGHT INTO HOSPITAL ROAD, LEFT INTO MARIANHILL HOSPITAL TAXI RANK AND BACK INTO HOSPITAL ROAD, TURN LEFT INTO ABBOT FRANCIS ROAD, TURN LEFT INTO M1 (RICHMOND ROAD) TURN LEFT INTO WESTMEAD ROAD, TURN RIGHT INTO CIRCUIT ROAD, TURN RIGHT INTO CLARK ROAD, TURN RIGHT INTO ALEXANDER ROAD, TURN LEFT INTO M1 (RICHMOND ROAD) BECOMING OLD MAIN ROAD, TURN RIGHT INTO ANDERSON ROAD STRAIGHT INTO ANDERSON TAXI RANK AND BACK TO ST WENDOLINS TAXI RANK.</p> <p>FROM ST WENDOLINS TAXI RANK ALONG KLAARWATER ROAD TO KLAARWATER, TURN RIGHT INTO INTAKE ROAD, TURN LEFT INTO M1 (RICHMOND ROAD), TURN LEFT INTO ABBOT FRANCIS ROAD, TURN RIGHT INTO HOSPITAL ROAD, LEFT INTO MARIANHILL HOSPITAL TAXI RANK AND BACK INTO HOSPITAL ROAD, TURN LEFT INTO ABBOT FRANCIS ROAD, TURN LEFT INTO M1 (RICHMOND ROAD) TURN LEFT INTO WESTMEAD ROAD, TURN RIGHT INTO CIRCUIT ROAD, TURN RIGHT INTO CLARK ROAD, TURN RIGHT INTO ALEXANDER ROAD, TURN LEFT INTO M1 (RICHMOND ROAD) BECOMING OLD MAIN ROAD, TURN RIGHT INTO ANDERSON ROAD STRAIGHT INTO ANDERSON TAXI RANK AND BACK TO KLAARWATER TAXI RANK AND ST WENDOLINS TAXI RANK.</p> <p>FROM ST WENDOLINS TAXI RANK INTO KLAARWATER ROAD, RIGHT INTO DERMAT ROAD TO LUGANDA, TURN LEFT INTO INTAKE ROAD, TURN LEFT INTO M1 (RICHMOND ROAD), TURN LEFT INTO ABBOT FRANCIS ROAD, TURN RIGHT INTO HOSPITAL ROAD, LEFT INTO MARIANHILL HOSPITAL TAXI RANK AND BACK INTO HOSPITAL ROAD, TURN LEFT INTO ABBOT FRANCIS ROAD, TURN LEFT INTO M1 (RICHMOND ROAD) TURN LEFT INTO WESTMEAD ROAD, TURN RIGHT INTO CIRCUIT ROAD, TURN RIGHT INTO CLARK ROAD, TURN RIGHT INTO ALEXANDER ROAD, TURN LEFT INTO M1 (RICHMOND ROAD) BECOMING OLD MAIN ROAD, TURN RIGHT INTO ANDERSON ROAD STRAIGHT INTO ANDERSON TAXI RANK AND BACK INTO LUGANDA TAXI RANK KLAARWATER TAXI RANK AND ST WENDOLINS TAXI RANK.</p> <p>FROM ST WENDOLINS TAXI RANK TO WELDEDATCH WEST INTO DERMAT ROAD TURN RIGHT TO THORNTREE AVENUE JOINING SAVANNA DRIVE, TURN LEFT INTO M1 (RICHMOND ROAD) TURN LEFT INTO ABBOT FRANCIS ROAD, TURN RIGHT INTO HOSPITAL ROAD, LEFT INTO MARIANHILL HOSPITAL TAXI RANK AND BACK INTO HOSPITAL ROAD, TURN LEFT INTO ABBOT FRANCIS ROAD, TURN LEFT INTO M1 (RICHMOND ROAD) TURN LEFT INTO WESTMEAD ROAD, TURN RIGHT INTO CIRCUIT ROAD, TURN RIGHT INTO CLARK ROAD, TURN RIGHT INTO ALEXANDER ROAD, TURN LEFT INTO M1 (RICHMOND ROAD) BECOMING OLD MAIN ROAD</p>
12.4	<p>ST WENDOLINS TO ISIPINGO</p> <p>FROM ST WENDOLINS TAXI RANK TO WELBEDACTH WEST INTO DERMAT ROAD TURN RIGHT INTO THORNTREE AVENUE JOINING SAVANNA DRIVE, TURN RIGHT INTO M1 (HIGGINSON HIGHWAY), TURN LEFT INTO SOUTH COAST ROAD (R102) TURN LEFT INTO PRINCE MCWAYIZENI DRIVE, LEFT INTO OLD MAIN ROAD (M35), RIGHT ALEXANDER AVENUE INTO TAXI RANK AND BACK TO WELBEDATCH WEST AND ST WENDOLINS TAXI RANK.</p>



transport

Department:
Transport
Province of KwaZulu-Natal

GAZETTE

LGKZNG07-2018-
MAY

REGION: ALL

1) Application Number: APP0097097	2) Gazette Number: LGKZNG07-2018-MAY
3) Applicant: S THOOLSIRAM ID NO. 7409165164084 Association: ST WENDOLINS KLAARWATER TAXI OWNERS ASS.	4) Applicant Address: 20-58TH AVENUE UMHLATHUZANA TOWNSHIP KWA-ZULU NATAL 4092
5) Existing Licence Holder: NOT APPLICABLE ID NO. NOT APPLICABLE	6) Existing Licence Holder Address: NOT APPLICABLE
7) Type of application: NEW OPERATING LICENCE	8) Operating Licence Number: NOTAVAILABLE
9) Vehicle Type: MINIBUS	10) 1 X 14 (SEATED) + 0 (STANDING)
11) Region: DURBAN WEST	
12.1	<p>ST WENDOLINS TO DURBAN</p> <p>2.1 FROM APPROVED TAXI RANK IN ST WENDOLINS, TURN RIGHT INTO M1 (RICHMOND ROAD) TURN RIGHT INTO N3 TURN LEFT INTO OLD DUCHT ROAD, TURN RIGHT INTO MARKET ROAD, RIGHT INTO SERVICE ROAD BEHIND ENGLISH MARKET, RIGHT INTO WARWICK AVENUE RANK NO.107 AND RETURN.</p> <p>2.2 FROM ST WENDOLINS TAXI RANK ALONG KLAARWATER ROAD TO KLAARWATER, TURN LEFT INTO M1 (RICHMOND ROAD) TURN RIGHT INTO N3 TURN LEFT INTO OLD DUTCH ROAD, JOINING ALICE STREET TURN RIGHT INTO SOLDIERS WAY, RIGHT INTO PINE STREET, TURN RIGHT INTO RUSSEL STREET, TURN LEFT INTO LEOPOLD STREET, LEFT MARKET ROAD, RIGHT SERVICE ROAD TO ENGLISH MARKET, RIGHT INTO WARWICK AVENUE RANK NO.107 AND BACK TO KLAARWATER AND ST WENDOLINS TAXI RANK.</p> <p>2.3 FROM ST WENDOLINS TAXI RANK ALONG KLAARWATER ROAD, DERMAT ROAD TO LUGANDA, TURN LEFT INTO INTAKE ROAD, TURN LEFT M1 TURN RIGHT INTO N3, TURN LEFT INTO OLD DUTCH ROAD, RIGHT MARKET ROAD, RIGHT SERVICE ROAD BEHIND ENGLISH MARKET, TURN LEFT INTO WARWICK PLACE PROCEED TO TAXI RANK NO.107 AND BACK TO LUGANDA AND ST WENDOLINS TAXI RANK.</p> <p>2.4 FROM ST WENDOLINS TAXI RANK TO WELBEDATCH WEST INTO DERMAT ROAD TO LUGANDA TURN RIGHT INTO THORNTREE AVENUE JOINING SAVANNA DRIVE, TURN RIGHT INTO M1, TURN LEFT INTO HANS DETTMAN HIGHWAY (M34) INTO LIMPUS ROAD, LEFT INTO (M5) UNDERWOOD ROAD, TURN RIGHT INTO STAPLETON ROAD, TURN RIGHT M13, TURN LEFT INTO N3, TURN LEFT INTO OLD DUTCH ROAD, RIGHT MARKET ROAD, RIGHT SERVICE ROAD BEHIND ENGLISH MARKET, RIGHT INTO WARWICK AVENUE TAXI RANK NO.107 AND BACK TO WELBEDATCH WEST AND ST WENDOLINS TAXI RANK.</p>
12.2	<p>FROM ST WENDOLINS TAXI RANK TO WELBEDATCH WEST INTO DERMAT ROAD TURN RIGHT INTO THORNTREE AVENUE JOINING SAVANNA DRIVE, TURN RIGHT INTO M1 (HIGGINSON HIGHWAY), TURN LEFT INTO SOUTH COAST ROAD (R102) TURN LEFT INTO BARRIER LANE, TURN LEFT INTO QUALITY STREET, TURN LEFT INTO BALFOUR ROAD INTO JACOBS ROAD, TURN RIGHT INTO M4 PROCEED TO DURBAN, TURN LEFT INTO SMITH STREET, TURN RIGHT INTO WARWICK AVENUE TAXI RANK NO.107 WARWICK AVENUE AND RETURN TO ST WENDOLINS TAXI RANK.</p>



transport

Department:
Transport
Province of KwaZulu-Natal

GAZETTE

LGKZNG07-2018-
MAY

REGION: ALL

12.3	<p>FROM APPROVED TAXI RANK IN ST WENDOLINS TURN RIGHT INTO M1 (RICHMOND ROAD) TURN LEFT INTO ABBOT FRANCIS ROAD, TURN RIGHT INTO HOSPITAL ROAD, LEFT INTO MARIANHILL HOSPITAL TAXI RANK AND BACK INTO HOSPITAL ROAD, TURN LEFT INTO ABBOT FRANCIS ROAD, TURN LEFT INTO M1 (RICHMOND ROAD) TURN LEFT INTO WESTMEAD ROAD, TURN RIGHT INTO CIRCUIT ROAD, TURN RIGHT INTO CLARK ROAD, TURN RIGHT INTO ALEXANDER ROAD, TURN LEFT INTO M1 (RICHMOND ROAD) BECOMING OLD MAIN ROAD, TURN RIGHT INTO ANDERSON ROAD STRAIGHT INTO ANDERSON TAXI RANK AND BACK TO ST WENDOLINS TAXI RANK.</p> <p>FROM ST WENDOLINS TAXI RANK ALONG KLAARWATER ROAD TO KLAARWATER, TURN RIGHT INTO INTAKE ROAD, TURN LEFT INTO M1 (RICHMOND ROAD), TURN LEFT INTO ABBOT FRANCIS ROAD, TURN RIGHT INTO HOSPITAL ROAD, LEFT INTO MARIANHILL HOSPITAL TAXI RANK AND BACK INTO HOSPITAL ROAD, TURN LEFT INTO ABBOT FRANCIS ROAD, TURN LEFT INTO M1 (RICHMOND ROAD) TURN LEFT INTO WESTMEAD ROAD, TURN RIGHT INTO CIRCUIT ROAD, TURN RIGHT INTO CLARK ROAD, TURN RIGHT INTO ALEXANDER ROAD, TURN LEFT INTO M1 (RICHMOND ROAD) BECOMING OLD MAIN ROAD, TURN RIGHT INTO ANDERSON ROAD STRAIGHT INTO ANDERSON TAXI RANK AND BACK TO KLAARWATER TAXI RANK AND ST WENDOLINS TAXI RANK.</p> <p>FROM ST WENDOLINS TAXI RANK INTO KLAARWATER ROAD, RIGHT INTO DERMAT ROAD TO LUGANDA, TURN LEFT INTO INTAKE ROAD, TURN LEFT INTO M1 (RICHMOND ROAD), TURN LEFT INTO ABBOT FRANCIS ROAD, TURN RIGHT INTO HOSPITAL ROAD, LEFT INTO MARIANHILL HOSPITAL TAXI RANK AND BACK INTO HOSPITAL ROAD, TURN LEFT INTO ABBOT FRANCIS ROAD, TURN LEFT INTO M1 (RICHMOND ROAD) TURN LEFT INTO WESTMEAD ROAD, TURN RIGHT INTO CIRCUIT ROAD, TURN RIGHT INTO CLARK ROAD, TURN RIGHT INTO ALEXANDER ROAD, TURN LEFT INTO M1 (RICHMOND ROAD) BECOMING OLD MAIN ROAD, TURN RIGHT INTO ANDERSON ROAD STRAIGHT INTO ANDERSON TAXI RANK AND BACK INTO LUGANDA TAXI RANK KLAARWATER TAXI RANK AND ST WENDOLINS TAXI RANK.</p> <p>FROM ST WENDOLINS TAXI RANK TO WELDEDATCH WEST INTO DERMAT ROAD TURN RIGHT TO THORNTREE AVENUE JOINING SAVANNA DRIVE, TURN LEFT INTO M1 (RICHMOND ROAD) TURN LEFT INTO ABBOT FRANCIS ROAD, TURN RIGHT INTO HOSPITAL ROAD, LEFT INTO MARIANHILL HOSPITAL TAXI RANK AND BACK INTO HOSPITAL ROAD, TURN LEFT INTO ABBOT FRANCIS ROAD, TURN LEFT INTO M1 (RICHMOND ROAD) TURN LEFT INTO WESTMEAD ROAD, TURN RIGHT INTO CIRCUIT ROAD, TURN RIGHT INTO CLARK ROAD, TURN RIGHT INTO ALEXANDER ROAD, TURN LEFT INTO M1 (RICHMOND ROAD) BECOMING OLD MAIN ROAD</p>
12.4	<p>ST WENDOLINS TO ISIPINGO</p> <p>FROM ST WENDOLINS TAXI RANK TO WELBEDACTH WEST INTO DERMAT ROAD TURN RIGHT INTO THORNTREE AVENUE JOINING SAVANNA DRIVE, TURN RIGHT INTO M1 (HIGGINSON HIGHWAY), TURN LEFT INTO SOUTH COAST ROAD (R102) TURN LEFT INTO PRINCE MCWAYIZENI DRIVE, LEFT INTO OLD MAIN ROAD (M35), RIGHT ALEXANDER AVENUE INTO TAXI RANK AND BACK TO WELBEDATCH WEST AND ST WENDOLINS TAXI RANK.</p>



transport

Department:
Transport
Province of KwaZulu-Natal

GAZETTE

LGKZNG07-2018-
MAY

REGION: ALL

1) Application Number: APP0097119	2) Gazette Number: LGKZNG07-2018-MAY
3) Applicant: TL KHAMBULA ID NO. 7204025471088 Association: CATO-CREST TAXI OWNERS ASSOCIATION	4) Applicant Address: LOT NO 5300 MOLVER ROAD MAYVILLE 4091
5) Existing Licence Holder: NOT APPLICABLE ID NO. NOT APPLICABLE	6) Existing Licence Holder Address: NOT APPLICABLE
7) Type of application: NEW OPERATING LICENCE	8) Operating Licence Number: NOTAVAILABLE
9) Vehicle Type: MINIBUS	10) 1 X 15 (SEATED) + 0 (STANDING)
11) Region: DURBAN CENTRAL	
12.1	<p>CATO CREST TO DURBAN.</p> <p>INBOUND: FROM APPROVED TAXI RANK IN CATO CREST (GRAMMAR ROAD),RIGHT INTO CROMPTON ROAD INTO MOLVER ROAD,LEFT INTO CATO MANOR,INTO OWEN AVENUE,INTO BIDSTONE ROAD,RIGHT INTO JAN SMUTS HIGHWAY (M13),INTO BEREA ROAD NORTH,INTO OLD DUTCH ROAD,RIGHT INTO MARKET ROAD,RIGHT INTO LEOPOLD STREET,RIGHT INTO WARWICK AVENUE AND PROCEED TURNING LEFT INTO WARWICK AVENUE / OLD DUTCH ROAD TAXI RANK AND RETURN AS FOLLOWS.</p> <p>OUTBOUND: FROM WARWICK AVENUE / OLD DUTCH ROAD TAXI RANK RIGHT INTO ALICE STREET RIGHT INTO MARKET ROAD,RIGHT INTO CANONGATE ROAD,INTO THE WESTERN FREEWAY (N3) INTO BEREA ROAD SOUTH,LEFT INTO JAN SMUTS HIGHWAY (M13) LEFT INTO BIDSTONE ROAD,INTO OWEN AVENUE,INTO CATO MANOR ROAD,RIGHT INTO MOLVER ROAD,LEFT INTO CROMPTON ROAD,LEFT INTO GRAMMAR ROAD AND PROCEED TO THE TAXI RANK ON GRAMMAR ROAD.</p>



transport

Department:
Transport
Province of KwaZulu-Natal

GAZETTE

LGKZNG07-2018-
MAY

REGION: ALL

1) Application Number: APP0097414	2) Gazette Number: LGKZNG07-2018-MAY
3) Applicant: JA NTULI ID NO. 4704180253083 Association: PMBURG LONG DISTANCE TAXI ASSOCIATION	4) Applicant Address: 410253 KWAMADLALA LOCATION ELANDSKOP 3201
5) Existing Licence Holder: MP NTULI ID NO. 4001035570088	6) Existing Licence Holder Address: P O BOX 8126 CUMBERWOOD KWA-ZULU NATAL 3201
7) Type of application: RENEWAL AND DECEASED TRANSFER	8) Operating Licence Number: LGKZN0403001229
9) Vehicle Type: MINIBUS TAXI	10) 1 X 9-16 (SEATED) + 0 (STANDING)
11) Region: UMGUNGUNDLOVU	
12.1	<p>PIETERMARITZBURG - EMPANGENI (ASSOCIATION RESTRICTION: MAXIMUM 6 VEHICLES PER DAY)</p> <p>OUTBOUND ROUTE: FROM CHURCH ST RANK NO. 3 INTO OLD MARKET ST, INTO HENRIETTA ST, RIGHT INTO JABU NDLOVU ST, LEFT INTO CHIEF ALBERT LUTHULI ST, INTO ALAN PATON ST ONTO N3, ONTO N2 TAKE OFF RAMP AT MAIN RD (R34) EMPANGENI TO APPROVED TAXI RANK AT EMPANGENI.</p> <p>INBOUND ROUTE: FROM APPROVED TAXI RANK AT EMPANGENI DIRECTLY ONTO MAIN RD (R34) ONTO N2 ONTO N3 TAKE OFF RAMP AT BHAMBATHA RD (OLD GREYTOWN RD), INTO CHURCH ST, RIGHT INTO EAST ST, LEFT INTO PIETERMARITZ ST LEFT INTO BOSHOF ST RIGHT INTO CHURCH ST, RIGHT INTO OTTO ST, LEFT INTO PIETERMARITZ ST, LEFT INTO PINE ST LEFT INTO CHURCH ST, RIGHT INTO WEST ST, LEFT INTO LANGALIBALELE ST, INTO OLD MARKET TO CHURCH ST RANK NO 3.</p>
12.2	<p>PIETERMARITZBURG - PORT SHEPSTONE (ASSOCIATION LIMIT: MAXIMUM 8 VEHICLES PER DAY)</p> <p>OUTBOUND ROUTE: FROM CHURCH ST RANK NO. 3 INTO OLD MARKET ST, INTO HENRIETTA ST, RIGHT INTO JABU NDLOVU ST, LEFT INTO CHIEF ALBERT LUTHULI ST, INTO ALAN PATON ST ONTO N3, ONTO N2 SOUTH BOUND, TAKE OFF RAMP AT ORIBI TOLL PLAZA ONTO MAIN RD TO APPROVED TAXI RANK IN PORT SHEPSTONE, NO PICK UP AND RETURN TO PIETERMARITZBURG EMPTY.</p> <p>INBOUND ROUTE: FROM APPROVED TAXI RANK IN PORT SHEPSTONE NO PICK UP ONTO MAIN RD TO N2 NORTH BOUND AT ORIBI TOLL PLAZA, ONTO N3, TAKE OFF RAMP AT BHAMBATHA RD (OLD GREYTOWN RD), INTO CHURCH ST, RIGHT INTO EAST ST, LEFT INTO PIETERMARITZ ST LEFT INTO BOSHOF ST RIGHT INTO CHURCH ST, RIGHT INTO OTTO ST, LEFT INTO PIETERMARITZ ST, LEFT INTO PINE ST, LEFT INTO CHURCH ST, RIGHT INTO WEST ST, LEFT INTO LANGALIBALELE ST, INTO OLD MARKET TO CHURCH ST RANK NO 3.</p>
12.3	<p>PIETERMARITZBURG - ISIPINGO (ASSOCIATION LIMIT: MAXIMUM 10 VEHICLE PER DAY)</p> <p>OUTBOUND ROUTE: FROM CHURCH ST RANK NO. 3 INTO OLD MARKET ST, INTO HENRIETTA ST, RIGHT INTO JABU NDLOVU ST, LEFT INTO CHIEF ALBERT LUTHULI ST, INTO ALAN PATON ST ONTO N3, ONTO N2 SOUTH BOUND, TAKE OFF AMP AT R102 PROSPECTON RD, TO APPROVED TAXI RANK AT ISIPINGO.</p> <p>INBOUND ROUTE: FROM APPROVED TAXI RANK AT ISIPINGO ONTO PROSPECTON ROAD ONTO N2 NORTH BOUND, ONTO N3, TAKE OFF RAMP AT BHAMBATHA RD (OLD GREYTOWN RD), INTO CHURCH ST, RIGHT INTO EAST ST, LEFT INTO PIETERMARITZ ST INTO LEFT INTO BOSHOF ST RIGHT INTO CHURCH ST, RIGHT INTO OTTO ST, LEFT INTO PIETERMARITZ ST, LEFT INTO PINE ST, LEFT INTO CHURCH ST, RIGHT INTO WEST ST, LEFT INTO LANGALIBALELE ST, INTO OLD MARKET TO CHURCH ST RANK NO 3.</p>
12.4	<p>PIETERMARITZBURG - KOKSTAD (ASSOCIATION LIMIT: MAXIMUM 15 VEHICLES PER DAY)</p> <p>OUTBOUND ROUTE: FROM CHURCH ST RANK NO. 3 INTO OLD MARKET ST, INTO HENRIETTA ST, RIGHT INTO JABU NDLOVU ST, LEFT INTO CHIEF ALBERT LUTHULI ST, INTO ALAN PATON ST, LEFT INTO ALEXANDRA RD, ONTO RICHMOND RD ONTO R56, N2 SOUTH BOUND, TO APPROVED TAXI RANK IN KOKSTAD.</p> <p>INBOUND ROUTE: FROM APPROVED TAXI RANK IN KOKSTAD ONTO N2 NORTH BOUND, ONTO R 56 ONTO RICHMOND RD, INTO ALEXANDRA RD, LEFT INTO CAMPS DRIFT RD, RIGHT ONTO EDENDALE RD, RIGHT INTO CHURCH ST, RIGHT INTO WEST ST, LEFT INTO LANGALIBALELE ST, LEFT INTO RETIEF ST, LEFT INTO CHURCH ST TO CHURCH ST RANK NO 3.</p>



transport

Department:
Transport
Province of KwaZulu-Natal

GAZETTE

LGKZNG07-2018-
MAY

REGION: ALL

12.5	<p>PIETERMARITZBURG - UMZIMKHULU (ASSOCIATION LIMIT: MAXIMUM 8 VEHICLES PER DAY)</p> <p>OUTBOUND ROUTE: FROM CHURCH ST RANK NO. 3 INTO OLD MARKET ST, INTO HENRIETTA ST, RIGHT INTO JABU NDLOVU ST, LEFT INTO CHIEF ALBERT LUTHULI ST, INTO ALAN PATON ST, LEFT INTO ALEXANDRA RD, ONTO RICHMOND RD ONTO R56, TO APPROVED TAXI RANK AT UMZIMKHULU.</p> <p>INBOUND ROUTE: FROM APPROVED TAXI RANK AT UMZIMKHULU ONTO R 56 ONTO RICHMOND RD, INTO ALEXANDRA RD, LEFT INTO CAMPS DRIFT RD, RIGHT ONTO EDENDALE RD, RIGHT INTO CHURCH ST, RIGHT INTO WEST ST, LEFT INTO LANGALIBALELE ST, LEFT INTO RETIEF ST LEFT INTO CHURCH ST TO CHURCH ST RANK NO 3.</p>
12.6	<p>PIETERMARITZBURG - NEWCASTLE (ASSOCIATION LIMIT: 15 VEHICLES PER DAY)</p> <p>OUTBOUND ROUTE: FROM CHURCH ST RANK NO 1. ONTO CHURCH ST, RIGHT INTO WEST ST, RIGHT INTO VICTORIA RD, LEFT INTO CHATTERTON RD, INTO TOWN BUSH RD ONTO N3 NORTH BOUND ONTO N11 TO APPROVED TAXI RANK AT NEWCASTLE.</p> <p>INBOUND ROUTE: FROM APPROVED TAXI RANK AT NEWCASTLE ONTO N11, ONTO N3 SOUTH BOUND INTO OFF RAMP AT BHAMBATHA RD (GREYTOWN RD), INTO CHURCH ST, RIGHT INTO OTTO ST, LEFT INTO PIETERMARITZ ST, INTO PINE ST TO CHURCH ST RANK NO 1.</p>
12.7	<p>PIETERMARITZBURG - LADYSMITH (ASSOCIATION LIMIT: 15 VEHICLES PER DAY)</p> <p>OUTBOUND ROUTE: FROM CHURCH ST RANK NO 1. ONTO CHURCH ST, RIGHT INTO WEST ST, RIGHT INTO VICTORIA RD, LEFT INTO CHATTERTON RD, INTO TOWN BUSH RD ONTO N3 NORTH BOUND ONTO N11 TO APPROVED TAXI RANK AT LADYSMITH.</p> <p>INBOUND ROUTE: FROM APPROVED TAXI RANK AT LADYSMITH ONTO N11 ONTO N3 SOUTH BOUND, ONTO OFF RAMP AT BHAMBATHA RD (GREYTOWN RD), INTO CHURCH ST, RIGHT INTO OTTO ST, LEFT INTO PIETERMARITZ ST, INTO PINE ST TO CHURCH ST RANK NO 1.</p>
12.8	<p>PIETERMARITZBURG - BERGVILLE (ASSOCIATION LIMIT: MAXIMUM 6 VEHICLES PER DAY)</p> <p>OUTBOUND ROUTE: FROM CHURCH ST RANK NO 1. ONTO CHURCH ST, RIGHT INTO WEST ST, RIGHT INTO VICTORIA RD, LEFT INTO CHATTERTON RD, INTO TOWN BUSH RD ONTO N3 NORTH BOUND, ONTO R74 TO APPROVED TAXI RANK AT BERGVILLE, NO PICK UP AND RETURN TO PIETERMARITZBURG EMPTY.</p> <p>INBOUND ROUTE: FROM APPROVED TAXI RANK AT BERGVILLE NO PICK UP ONTO R74 ONTO N3 SOUTH BOUND ONTO OFF RAMP AT BHAMBATHA RD (GREYTOWN RD), INTO CHURCH ST, RIGHT INTO OTTO ST, LEFT INTO PIETERMARITZ ST, INTO PINE ST TO CHURCH ST RANK NO 1.</p>
12.9	<p>PIETERMARITZBURG - UNDERBERG VIA BULWER (ASSOCIATION LIMIT: MAXIMUM 12 VEHICLES PER DAY)</p> <p>OUTBOUND ROUTE: FROM CHURCH ST TERMINAL NO 1 ONTO CHURCH ST, LEFT ONTO KEAT ST, INTO EDENDALE RD INTO MR 7, LEFT INTO R 617 DROP OFF AT APPROVED TAXI RANK IN BULWER CONTINUE ON R617 TO APPROVED TAXI RANK IN UNDERBURG.</p> <p>INBOUND ROUTE: FROM APPROVED TAXI RANK IN UNDERBURG ONTO R 617 TO APPROVED TAXI RANK AT BULWER. NO DROP OFF, ONLY PICK UP AT BULWER TAXI RANK, PROCEED ALONG R 617, LEFT INTO MR7 INTO EDENDALE RD, RIGHT INTO CHURCH ST, LEFT INTO EAST ST, LEFT INTO PIETERMARITZ ST, LEFT INTO PINE ST TO CHURCH ST TERMINAL NO 1.</p>
12.10	<p>PIETERMARITZBURG - MATATIELE (ASSOCIATION LIMIT: MAXIMUM 20 VEHICLES PER DAY)</p> <p>OUTBOUND ROUTE: FROM CHURCH ST RANK NO. 2 ONTO CHURCH ST, LEFT INTO KEAT ST, INTO EDENDALE RD, LEFT INTO CAMPS DRIFT RD, RIGHT INTO ALEXANDRA RD, INTO RICHMOND RD, INTO R 56 INTO N2 BACK ONTO R 56 TO APPROVED TAXI RANK AT MATATIELE.</p> <p>INBOUND ROUTE: FROM APPROVED TAXI RANK AT MATATIELE ONTO R 56 ONTO N2 ONTO R 56 INTO RICHMOND RD, INTO ALEXANDRA RD, LEFT INTO CAMPS DRIFT RD, RIGHT INTO EDENDALE RD, RIGHT INTO CHURCH ST, RIGHT INTO WEST ST, LEFT INTO LANGALIBALELE LEFT INTO OLD MARKET LEFT INTO CHURCH ST, RIGHT INTO OTTO ST, LEFT INTO PIETERMARITZ ST, LEFT INTO PINE ST, TO CHURCH ST RANK NO 2.</p>
12.11	<p>PIETERMARITZBURG - NEW HANOVER (ASSOCIATION LIMIT: MAXIMUM 10 VEHICLES PER DAY)</p> <p>OUTBOUND ROUTE: FROM DORPSPRUIT TAXI TERMINAL ONTO BHAMBATHA RD ONTO R33 TO APPROVED TAXI RANK AT NEW HANOVER, NO PICK UP OF PASSENGERS AND RETURN TO PIETERMARITZBURG EMPTY.</p> <p>INBOUND ROUTE: FROM APPROVED TAXI RANK IN NEW HANOVER NO PICK UP PASSENGERS ONTO R33 ONTO BHAMBATHA RD INTO CHURCH ST, LEFT INTO WEST ST LEFT INTO LANGALIBALELE ST LEFT INTO EAST ST, RIGHT INTO CHURCH ST, INTO BHAMBATHA RD TO DORPSPRUIT TAXI TERMINAL.</p>



transport

Department:
Transport
Province of KwaZulu-Natal

GAZETTE

LGKZNG07-2018-
MAY

REGION: ALL

12.12	<p>PIETERMARITZBURG - MOOI RIVER (ASSOCIATION LIMIT: MAXIMUM 10 VEHICLES PER DAY)</p> <p>OUTBOUND ROUTE: FROM DORPSRUIT TAXI TERMINAL ONTO BHAMBATHA RD ONTO N3 NORTHBOUND TO APPROVED TAXI RANK AT MOOI RIVER.</p> <p>INBOUND ROUTE: FROM APPROVED TAXI RANK AT MOOI RIVER ONTO N3 SOUTHBOUND TO BHAMBATHA RD INTO CHURCH ST, RIGHT INTO OTTO ST, LEFT INTO PIETERMARITZ ST, LEFT INTO PINE ST, LEFT INTO CHURCH ST, RIGHT INTO WEST ST, LEFT INTO LANGALIBALELE ST LEFT INTO EAST ST, RIGHT INTO CHURCH ST TO DORPSRUIT TAXI TERMINAL.</p>
12.13	<p>PIETERMARITZBURG – UMTATA</p> <p>OUTBOUND ROUTE:</p> <p>FROM CHURCH ST RANK NO. 3 INTO OLD MARKET ST, INTO HENRIETTA ST, RIGHT INTO JABU NDLOVU ST, LEFT INTO CHIEF ALBERT LUTHULI ST, INTO ALAN PATON ST, LEFT INTO ALEXANDRA RD, ONTO RICHMOND RD ONTO R56, N2 SOUTH BOUND, TO APPROVED TAXI RANK AT UMTATA.</p> <p>INBOUND ROUTE:</p> <p>FROM APPROVED TAXI RANK AT UMTATA ONTO N2 NORTH BOUND, ONTO R56 ONTO RICHMOND RD, INTO ALEXANDRA RD, LEFT INTO CAMPS DRIFT RD, RIGHT ONTO EDENDALE RD, RIGHT INTO CHURCH ST, RIGHT INTO WEST ST, LEFT INTO LANGALIBALELE ST, LEFT INTO RETIEF ST LEFT INTO CHURCH ST TO CHURCH ST RANK NO 3.</p>
12.14	<p>PIETERMARITZBURG- JOHANNESBURG</p> <p>OUTBOUND ROUTE:</p> <p>FROM CHURCH ST RANK NO 2 ONTO CHURCH ST, RIGHT INTO WEST ST, RIGHT INTO VICTORIA RD, LEFT INTO CHATTERTON RD, INTO TOWN BUSH RD ONTO N3 NORTH BOUND INTO M2 INTO RISSIK ST LEFT INTO JEPPE ST, RIGHT INTO SAUER ST, RIGHT INTO BREE ST, LEFT INTO WANDERERS ST TO WANDERERS STREET TAXI RANK IN JOHANNESBURG.</p> <p>INBOUND ROUTE:</p> <p>FROM WANDERERS TAXI RANK IN JOHANNESBURG ONTO N3 INTO BHAMBATHA RD INTO CHURCH ST, RIGHT INTO OTTO ST, LEFT INTO PIETERMARITZ ST, LEFT INTO PINE ST, TO CHURCH ST RANK NO 2</p>
12.15	<p>FROM CHURCH ST RANK NO. 3 INTO OLD MARKET ST, INTO HENRIETTA ST, RIGHT INTO JABU NDLOVU ST, LEFT INTO CHIEF ALBERT LUTHULI ST, INTO ALAN PATON ST ONTO N3, INTO OLD DUTCH RD, TO ALICE ST RANK DBN.</p> <p>ALTERNATIVE OUTBOUND ROUTE: FROM CHURCH ST RANK NO. 3 INTO OLD MARKET ST, INTO HENRIETTA ST, RIGHT INTO JABU NDLOVU ST, LEFT INTO CHIEF ALBERT LUTHULI ST, INTO ALAN PATON ST ONTO N3, ONTO M13, INTO OLD MAIN RD PINETOWN, DROP OFF PASSENGERS AT APPROVED RANK ON OLD MAIN RD IN PINETOWN, NO PICKING UP, FOLLOW OLD MAIN RD ONTO N3, INTO OLD DUTCH RD INTO ALICE STREET RANK DURBAN.</p> <p>INBOUND ROUTE: FROM ALICE STREET RANK DURBAN DIRECTLY ONTO N3 TAKE OFF RAMP AT BHAMBATHA RD (OLD GREYTOWN RD), INTO CHURCH ST, RIGHT INTO EAST ST, LEFT INTO PIETERMARITZ ST LEFT INTO BOSHOF ST RIGHT INTO CHURCH ST, RIGHT INTO OTTO ST, LEFT INTO PIETERMARITZ ST, LEFT INTO PINE ST, LEFT INTO CHURCH ST, RIGHT INTO WEST ST, LEFT INTO LANGALIBALELE ST, INTO OLD MARKET TO CHURCH ST RANK NO 3.</p>
12.16	<p>PIETERMARITZBURG - IXOPO (ASSOCIATION LIMIT: MAXIMUM 20 VEHICLES PER DAY) OUTBOUND ROUTE. FROM CHURCH ST RANK NO. 3 INTO OLD MARKET ST, INTO HENRIETTA ST, RIGHT INTO JABU NDLOVU ST, LEFT INTO CHIEF ALBERT LUTHULI ST, INTO ALAN PATON ST, LEFT INTO ALEXANDRA RD, ONTO RICHMOND RD ONTO R56, TO APPROVED TAXI RANK AT IXOPO.</p> <p>INBOUND ROUTE: FROM APPROVED TAXI RANK AT IXOPO ONTO R 56 ONTO RICHMOND RD, INTO ALEXANDRA RD, LEFT INTO CAMPS DRIFT RD, RIGHT ONTO EDENDALE RD, RIGHT INTO CHURCH ST, RIGHT INTO WEST ST, LEFT INTO LANGALIBALELE ST, LEFT INTO RETIEF ST LEFT INTO CHURCH ST TO CHURCH ST RANK NO 3.</p>



transport

Department:
Transport
Province of KwaZulu-Natal

GAZETTE

LGKZNG07-2018-
MAY

REGION: ALL

12.17	<p>PIETERMARITZBURG - GREYTOWN (ASSOCIATION LIMIT: 25 VEHICLES PER DAY)</p> <p>OUTBOUND ROUTE: FROM DORPSPRUIT TAXI TERMINAL ONTO BHAMBATHA RD ONTO R33 TO APPROVED TAXI RANK IN GREYTOWN.</p> <p>INBOUND ROUTE: FROM APPROVED TAXI RANK IN GREYTOWN ONTO R33 ONTO BHAMBATHA RD INTO CHURCH ST, LEFT INTO WEST ST LEFT INTO LANGALIBALELE ST LEFT INTO EAST ST, RIGHT INTO CHURCH ST, INTO BHAMBATHA RD TO DORPSPRUIT TAXI TERMINAL.</p>
12.18	<p>PIETERMARITZBURG - KRANSKOP (ASSOCIATION LIMIT: MAXIMUM 10 VEHICLES PER DAY)</p> <p>OUTBOUND ROUTE: FROM DORPSPRUIT TAXI TERMINAL ONTO BHAMBATHA RD ONTO R33 ONTO R74 TO APPROVED TAXI RANK IN KRANSKOP.</p> <p>INBOUND ROUTE: FROM APPROVED TAXI RANK IN KRANSKOP ONTO R74 ONTO R33 ONTO BHAMBATHA RD INTO CHURCH ST, LEFT INTO WEST ST LEFT INTO LANGALIBALELE ST LEFT INTO EAST ST, RIGHT INTO CHURCH ST, INTO BHAMBATHA RD TO DORPSPRUIT TAXI TERMINAL.</p>



transport

Department:
Transport
Province of KwaZulu-Natal

GAZETTE

LGKZNG07-2018-
MAY

REGION: ALL

1) Application Number: APP0097687	2) Gazette Number: LGKZNG07-2018-MAY
3) Applicant: RQ THUSI ID NO. 7106045747084 Association: SIQALOKUHLE TAXI ASSOCIATION	4) Applicant Address: PO BOX 88 OZWATHINI 3242 3242
5) Existing Licence Holder: NOT APPLICABLE ID NO. NOT APPLICABLE	6) Existing Licence Holder Address: NOT APPLICABLE
7) Type of application: NEW OPERATING LICENCE	8) Operating Licence Number: NOTAVAILABLE
9) Vehicle Type: MINIBUS	10) 1 X 15 (SEATED) + 0 (STANDING)
11) Region: ILEMBE	
12.1	TONGAAT TAXI RANK TO EMPANGENI TONGAAT TAXI RANK ON MARKET LANE TURN LEFT INTO R102 MAIN ROAD PASS GINGINDLOVU PASS FELIXTON TO R34 TURN LEFT AND PROCEED TO THE EMPANGENI TAXI RANK NEAR BOXER SUPERMARKET AND RETURN ALONG THE SAME ROUTE.
12.2	FROM TONGAAT TAXI RANK ON MARKET LANE TO R102 MAIN ROAD TURN LEFT TO NOODSBURG ROAD R614, TURN RIGHT INTO KWAMAZIBUKO, PASS QINISANI HIGH SCHOOL PROCEED INTO CROSS THE BRIDGE PASS UMVOTI AND PROCEED TO KWA-MAPHUMULO TAXI RANK AND RETURN ALONG THE SAME ROUTE.
12.3	FROM TONGAAT TAXI RANK ON MARKET LANE TURN RIGHT ONTO MAIN ROAD (R102) INTO M41 TURN SOUTH ON THE N2 TURN WEST ON N3 TAKE CHURCH STREET OFF- RAMP INTO PIETERMARITZBURG ALONG CHURCH STREET RIGHT INTO EAST STREET, LEFT INTO PIETERMARITZ STREET (M80) TO PIETERMARITZ STREET TAXI RANK, LEFT INTO CHURCH STREET TO N3 RETURN ALONG THE SAME ROUTE.
12.4	FROM BHAMSHELA TO TONGAAT FROM TAXI RANK TO R614, PASS NSUZE POLICE STATION PICKING UP AND DROPPING OFF, PASS QINISANI SCHOOL UP TO FAIRBREEZE ROBOT, TURN RIGHT INTO R102 PROCEED TO TONGAAT WITH MAIN ROAD, TURN RIGHT INTO MARKET LANE TO TONGAAT TAXI RANK.
12.5	FROM TONGAAT TO STANGER FROM TONGAAT TAXI RANK ON MARKET LANE, TURN LEFT INTO R102 MAIN ROAD, TURN LEFT INTO CHIEF ALBERT LUTHULI STREET, TURN RIGHT INTO BALCOM STREET AND PROCEED TO STANGER TAXI RANK NEAR CHECKERS SHOPPING CENTRE AND FROM STANGER TO TONGAAT TAXI RANK ALONG THE SAME ROUTE.
12.6	FROM TONGAAT TAXI RANK ON MARKET LANE TURN LEFT TO R102 MAIN ROAD, TURN LEFT AT NOODSBURG ROAD, R614, PASS NEWTOWN, SBHUDU, FLYING LOTUS DEPOT, MAZIBUKO, MARY GREY, MSENGENI TO WEWE TAXI RANK, RETURN TO TONGAAT TAXI RANK ALONG THE SAME ROUTE.
12.7	FROM TONGAAT TAXI RANK ON MARKET LANE TURN LEFT TO THE MAIN ROAD R102 TURN LEFT ONTO WATSON HIGHWAY (M43) TURN LEFT ON LEO BOYD HIGHWAY (M4) TURN RIGHT INTO BALLITO DRIVE (M4), LEFT INTO COMPENSATION BEACH ROAD TO DRIEFONTEIN TAXI RANK .FROM DRIEFONTEIN TAXI RANK ALONG COMPENSATION BEACH ROAD RIGHT INTO HAWKINS ROAD BALLITO DRIVE (M4) ACROSS N2 LEFT INTO R102 TO MAIN ROAD TONGGAT, RIGHT INTO MARKET ROAD TO TONGAAT TAXI RANK
12.8	FROM TONGAAT TAXI RANK ON MARKET LANE TURN LEFT AT MAIN ROAD (R102) RIGHT AT WATSON HIGHWAY (M43) RIGHT AT GENAZZANO ROAD, LEFT AT DOLPHIN AVENUE, LEFT AT SOUTH BEACH ROAD TO RANK AT LAMERCY, RETURN ALONG THE SAME ROUTE.
12.9	FROM TONGAAT TO BHAMSHELA ON MARKET LANE TURN LEFT AT ROBOT TO R102 MAIN ROAD TURN LEFT R614 TAKE NOODSBURG ROAD AND PROCEED TO BHAMSHELA TAXI RANK.
12.10	TONGAAT TO CHIBINI FROM TONGAAT TAXI RANK ON MARKET LANE TURN LEFT INTO R102 MAIN ROAD TURN LEFT INTO NOODSBURG ROAD (R614), PASS BHAMSHELA TAXI RANK TURN RIGHT PASS DEDA SCHOOL AND PROCEED TO THE CHIBINI TAXI RANK AND RETURN ALONG THE SAME ROUTE.



transport

Department:
Transport
Province of KwaZulu-Natal

GAZETTE

LGKZNG07-2018-
MAY

REGION: ALL

12.11	CHIBINI TO TONGAAT FROM CHIBINI TAXI RANK PASS QALAKAHLE HIGH SCHOOL VIA NAMBITHANE PASS BHAMSHELA PASS NSUZE POLICE STATION PASS KWAMAZIBUKO PROCEEDING WITH R614 TO FAIRBREEZE TURN RIGHT TO R102 MAIN ROAD TO TONGAAT TAXI RANK AND RETURN ALONG THE SAME ROUTE.
12.12	BHAMSHELA TO KWA-MAPHUMULO FROM BHAMSHELA TAXI RANK ROAD R614 PASS NSUZE POLICE STATION LEFT TURN TO QINISANI SCHOOL CROSS THE BRIDGE TO UMVOTI T JUNCTION AND TURN TOWARDS KWA-MAPHUMULO TAXI.
12.13	CHARTER SERVICE : FROM SIQALOKUHLE TAXI RANK TO POINTS WITHIN THE PROVINCE OF KWAZULU-NATAL ONLY. NO PICKING UP OR SETTING DOWN OF PASSENGERS EN ROUTE.
12.14	FROM R614 ROAD PASS GLENSIDE FAWN LEAS STRAIGHT TO DALTON TAXI RANK AND RETURN ALONG THE SAME ROUTE. RANK RETURN ALONG THE SAME ROUTE.
12.15	CONDITIONS 1. PASSENGERS MAY BE PICKED UP AND/ OR SET DOWN ONLY AT DESIGNATED TAXI RANKS OR TAXI STOPS, WHICH SHALL EXCLUDE BUS STOPS. 2. ENTRY OR RANKING ON PRIVATE PROPERTY IS NOT PERMITTED WITHOUT THE WRITTEN PERMISSION OF THE LANDLORD, A COPY OF WHICH MUST BE SUPPLIED TO THE BOARD. 3. WITHOUT HAVING ENTERED INTO AN AGREEMENT WITH OTHER OPERATORS ON A COMMON ROUTE AS CONTEMPLATED BY SECTION 88(2)(B) OF ACT 22 OF 2000 THE PICKING UP OR SETTING DOWN OF PASSENGERS ON SUCH ROUTE IS NOT PERMITTED. A COPY OF SUCH AGREEMENT MUST BE SUPPLIED TO THE BOARD. 4. AT RANKS WHETHER ON-STREET OR OFF-STREET ONLY THE TAXIS THAT CAN BE ACCOMMODATED IN THE DEMARCATED AREA MAY OCCUPY THE RANK. EXCESS VEHICLES MUST HOLD ELSEWHERE.
12.16	FROM TONGAAT TAXI RANK ON MARKET LANE TURN LEFT INTO R102 MAIN ROAD TURN LEFT NOODSBURG ROAD R614 TURN RIGHT KWAMAZIBUKO PASS QINISANI HIGH SCHOOL STRAIGHT AND CROSS THE BRIDGE PROCEED TO UMVOTI TAXI RANK RETURN ALONG THE SAME ROUTE.
12.17	FROM TONGAAT TAXI RANK TO BELVEDERE ON MARKET LANE TURN RIGHT INTO MAIN ROAD R102 TURN RIGHT INTO DAHLJA ROAD TO STATION AND PROCEED TO RANK.
12.18	FROM TONGAAT TAXI RANK ON MARKET LANE TURN INTO R102 MAIN ROAD INTO MAIN ROAD (R102) INTO M41 SOUTH ONTO N2 WEST INTO N3 ONTO M13 JS MRWICK HIGHWAY TAKE OLD MAIN ROAD OFF-RAMP RIGHT INTO OLD MAIN ROAD INTO ANDERSON STREET TO PINETOWN TAXI RANK AND RETURN ALONG THE SAME ROUTE.
12.19	FROM TONGAAT TAXI RANK ON MARKET LANE TURN RIGHT TO R102 MAIN ROAD, TURN LEFT INTO VINCENT DICKSON STREET, TURN LEFT INTO WICK STREET, LEFT INTO IRELAND STREET AND PROCEED TO THE TAXI RANK ON IRELAND STREET AND FROM VERULAM TO TONGAAT TAXI RANK ALONG THE SAME ROUTE.
12.20	FROM MANDINI TAXI RANK MAKE USE OF OUTWARD ROUTES AS DETAILED IN ROUTE 1 ABOVE THEN AT AN INTERSECTION OF R102 AND BLYTHEDALE BEACH IN STANGER TURN RIGHT INTO LINK STREET AND RIGHT AGAIN JOINING BALCOMB STREET THEN LEFT INTO STANGER TAXI RANK. RETURN USING THE SAME ROUTE



transport

Department:
Transport
Province of KwaZulu-Natal

GAZETTE

LGKZNG07-2018-
MAY

REGION: ALL

1) Application Number: APP0097858	2) Gazette Number: LGKZNG07-2018-MAY
3) Applicant: DSR MEYERS ID NO. 7503285189086 Association: NEWLANDS EAST TAXI OWNERS ASSOCIATION	4) Applicant Address: 70 HANGBENDER RD NEWLANDS EAST, DURBAN KWA ZULU NATAL 4037
5) Existing Licence Holder: NOT APPLICABLE ID NO. NOT APPLICABLE	6) Existing Licence Holder Address: NOT APPLICABLE
7) Type of application: NEW OPERATING LICENCE	8) Operating Licence Number: LGKZN1403000499
9) Vehicle Type: MINIBUS	10) 1 X 15 (SEATED) + 0 (STANDING)
11) Region: GREATER NORTH	
12.1	FROM STARTING POINT IN NEWLANDS EAST, ALONG ROADS IN NEWLANDS EAST AS PER FILE NO. "18/1/10/2/3, EXITING NEWLANDS EAST DRIVE, LEFT INTO INANDA ROAD, INTO INANDA HIGHWAY, INTO INANDA ROAD, INTO SEA COW LAKE ROAD, RIGHT INTO NORTH COAST ROAD, LEFT INTO RIVERSIDE ROAD, RIGHT ONTO THE M4, LEFT INTO LA LUCIA MALL OFF-RAMP, RIGHT INTO ARMSTRONG AVENUE, INTO LA LUCIA MALL AND RETURN. FROM STARTING POINT IN NEWLANDS EAST, ALONG ROADS IN NEWLANDS EAST AS PER FILE NO. "18/1/10/2/3. FROM JOHN DORY DRIVE, RIGHT INTO NEWLANDS EAST DRIVE, RIGHT INTO NANDI DRIVE, RIGHT ONTO N2 NORTH, LEFT ONTO MOUNT EDGEcombe OFF-RAMP, RIGHT ONTO M41, LEFT INTO UMHLANGA ROCKS DRIVE BUSINESS AREA AND RETURN
12.2	FROM STARTING POINT IN NEWLANDS EAST, ALONG ROADS IN NEWLANDS EAST AS PER FILE NO. 18/1/10/23, EXITING NEWLANDS EAST DRIVE, LEFT INTO INANDA ROAD, INTO INANDA HIGHWAY, RIGHT INTO N2, THEN RIGHT INTO UMGENI ROAD (M19), PROCEEDING TOWARDS ST JOHNS AVENUE, RIGHT INTO OLD MAIN ROAD (PINETOWN), INTO RICHMOND ROAD, RIGHT INTO WESTMEAD INDUSTRIAL AREA - AND RETURN.
12.3	FROM STARTING POINT IN NEWLANDS EAST, ALONG ROADS IN NEWLANDS EAST AS PER FILE NO. 18/1/10/2/3, EXITING NEWLANDS EAST DRIVE, LEFT INTO INANDA ROAD, INTO INANDA HIGHWAY, INTO INANDA ROAD, INTO SEA COW LAKE ROAD, RIGHT INTO NORTH COAST ROAD, LEFT INTO RIVERSIDE ROAD, INTO PROSPECT HALL ROAD, RIGHT INTO UITSIG ROAD, RIGHT INTO HYPERMARKET AND RETURN.
12.4	FROM STARTING POINT IN NEWLANDS EAST, ALONG ROADS IN NEWLANDS EAST AS PER FILE NO. 18/1/10/2/3. EXITING NEWLANDS EAST DRIVE, LEFT INTO INANDA ROAD, INTO INANDA HIGHWAY, INTO INANDA ROAD, INTO SEA COW LAKE ROAD, RIGHT INTO NORTH COAST ROAD, INTO UMGENI ROAD (R102), LEFT INTO GOBLE ROAD, RIGHT INTO NMR AVENUE, INTO WALNUT ROAD, INTO UNION STREET, LEFT INTO WEST STREET, RIGHT INTO POINT ROAD, PROCEEDING ALONG POINT ROAD, LEFT INTO BELL STREET, RIGHT INTO ESCOMBE TERRACE, TO ADDINGTON HOSPITAL AND RETURN



transport

Department:
Transport
Province of KwaZulu-Natal

GAZETTE

LGKZNG07-2018-
MAY

REGION: ALL

1) Application Number: APP0098479	2) Gazette Number: LGKZNG07-2018-MAY
3) Applicant: MV MSOMI ID NO. 6801055961085 Association: NEWTOWN ABC TRANS MINIBUS OWNERS ASS.	4) Applicant Address: 62 XAMU RD NTUZUMA T/SHIP, DURBAN KWA ZULU NATAL 4032
5) Existing Licence Holder: NOT APPLICABLE ID NO. NOT APPLICABLE	6) Existing Licence Holder Address: NOT APPLICABLE
7) Type of application: NEW OPERATING LICENCE	8) Operating Licence Number: NOTAVAILABLE
9) Vehicle Type: MINIBUS	10) 1 X 15 (SEATED) + 0 (STANDING)
11) Region: GREATER NORTH	
12.1	<p>DURBAN TO NEWTOWN A, B & C</p> <p>5.1.SOLDIER'S WAY TAXI RANK</p> <p>SOLDIER'S WAY TAXI RANK, INTO FIELD STREET, INTO ALBERT STREET, INTO UMGENI ROAD, ACROSS CONNAUGHT BRIDGE, INTO NORTH COAST ROAD; ONTO THE M25, INTO NTUZUMA ACCESS ROAD OFF-RAMP, LEFT INTO NTUZUMA ACCESS ROAD AND PROCEED ALONG ANY OF THE INNER CIRCLE ROUTES IN REVERSE.</p> <p>5.2. SOLDIER'S WAY TAXI RANK</p> <p>FROM SOLDIERS WAY TAXI RANK, INTO FIELD STREET, LEFT INTO LEOPOLD STREET, INTO CANONGATE ROAD, INTO THE WESTERN FREEWAY (N3), ONTO THE N2, ALONG THE KWAMASHU HIGHWAY (M25), INTO NTUZUMA ACCESS ROAD OFF-RAMP, LEFT INTO NTUZUMA ACCESS ROAD AND PROCEED ALONG ANY OF THE INNER CIRCLE ROUTES IN REVERSE.</p> <p>5.3. CENTENARY ROAD TAXI RANK</p> <p>FROM CENTENARY ROAD TAXI RANK, INTO MARKET ROAD, LEFT INTO ALICE STREET, LEFT INTO ALBERT STREET, INTO UMGENI ROAD, INTO NORTH COAST ROAD, INTO THE M25, INTO NTUZUMA ACCESS ROAD OFF-RAMP, LEFT INTO NTUZUMA ACCESS ROAD, AND PROCEED ALONG ANY OF THE INNER CIRCLE ROUTES IN REVERSE.</p> <p>5.4. CENTENARY ROAD TAXI RANK</p> <p>FROM CENTENARY TAXI RANK, INTO MARKET ROAD, RIGHT INTO LEOPOLD STREET, INTO CANONGATE ROAD, INTO THE WESTERN FREEWAY (N3), INTO THE N2, ALONG THE N2, INTO KWAMASHU HIGHWAY (M25), INTO NTUZUMA ACCESS ROAD OFF-RAMP, LEFT INTO NTUZUMA ACCESS ROAD AND PROCEED ALONG ANY OF THE INNER ROUTES IN REVERSE.</p>



transport

Department:
Transport
Province of KwaZulu-Natal

GAZETTE

LGKZNG07-2018-
MAY

REGION: ALL

12.2	<p>APPROVED ROUTES 1, 2, 3, 4,5 NEWTOWN ABC TRANS MINIBUS OWNERS ASSOCIATION ROUTE 1 1. INNER CIRCLE ROUTES WITHIN NEWTOWN A, B, & C, SOWETO & INANDA GLEBE A. From a taxi rank corner of King Bhhekuzulu Road and an Access Road to Newtown "A", left into King Bhhekuzulu Road, turn right proceeding along King Bhhekuzulu Road, turn left before the Market, proceed along this road parallel to Soweto, proceed until intersection with King Bhhekuzulu Road, proceed to the rank corner of King Bhhekuzulu Road and the road to Inanda Newtown "A". "B. From the rank in (1) above, left into King Bhhekuzulu Road, proceed turn left " Into King Bhhekuzulu Road, right into King Bhhekuzulu Road, left into unnamed road to Inanda Glebe. Turn left and proceed along an unnamed road until intersection with Soweto Grove, left into Soweto Grove, turn right into King Bhhekuzulu Drive, along Sandlwana Drive into Siyaya Road, left into King Bhhekuzulu Road, right into Khuphuka Grove, left into Phaphama Avenue, proceed turning left into Phaphama Avenue, turn right into M25..... "C. From the rank corner of King Bhhekuzulu Road and the access road to "Newtown "A", turn right into King Bhhekuzulu Road, right into an access road, left into King Bhhekuzulu Road, left into Sandlwana Drive, along Sandlwana Drive, into Siyaya Road, right into King Bhhekuzulu Road, left into Sinamuva Drive, right into Somlandela Drive, right into an unnamed road, left into Ithendele Drive, left into Ntuzuma Access Road, right into M25..... "D. From a Taxi Rank corner of King Bhhekuzulu Road and access road to "Newtown "A", right into King Bhhekuzulu Road, into access road, into Soweto Grove, right into Senzakahle Walk, right into Masicebe Way and proceed turning left into Soweto Grove, then right into King Bhhekuzulu Road, left into Sandlwana Drive and proceed as per route (B) above.</p>
12.3	<p>FROM A TAXI RANK CORNER OF KING BHEKUZULU ROAD NEWTOWN A LEFT INTO ITHENDELE DRIVE LEFT INTO NTUZUMA ACCESS RIGHT TO RAILWAY ROAD AND PROCEED TO BRIDGE CITY INTERMODAL FACILITY.</p>
12.4	<p>3. FROM ANY OF THE INNER CIRCLE ROUTE ABOVE TO DURBAN (AND RETURN AS PER ROUTES IN 5). 3.1. OLD NORTH COAST ROAD"</p> <p>NORTH COAST ROAD PASS CONNAUGHT BRIDGE INTO UMGENI ROAD, ALONG UMGENI ROAD INTO SOLDIERS WAY, SOLDIERS WAY TAXI RANK INTO FIELD STREET, LEOPOLD STREET, WARWICK AVENUE INTO CENTENARY ROAD TAXI RANK.</p> <p>3.2. VIA SPAGHETTI JUNCTION.</p> <p>N2 ON RAMP TO SPAGHETTI JUNCTION ALONG N3, INTO OLD DUTCH ROAD, LEFT INTO CENTENARY ROAD AND PROCEED TO CENTENARY ROAD TAXI RANK.</p> <p>3.3. VIA POINT.</p> <p>ALONG UMGENI ROAD, ARGYLE ROAD, BRICKHILL ROAD, POINT ROAD, BAY TERRACE, STANGER STREET, ORDNANCE ROAD, LEFT INTO SOLDIERS WAY, RIGHT INTO QUEENS STREET, RIGHT INTO FIELD STREET, RIGHT INTO SOLDIER'S WAY TAXI RANK.</p> <p>(RESTRICTED FROM PICKING UP OR SETTING DOWN INTERMEDIATE PASSENGERS FROM ARGYLE ROAD TO ORDNANCE ROAD ON FORWARD AND RETURN JOURNEYS).</p>
12.5	<p>ROUTE 7</p> <p>CHARTER SERVICE</p>
12.6	<p>ALONG ANY OF THE INNER CIRCLE ROUTES ABOVE, INTO AND ALONG THE M25, RIGHT INTO THE N2, INTO THE M19/ M21 OFF-RAMP, RIGHT INTO THE M19, INTO SHEPSTONE ROAD, OLD MAIN ROAD, ESCOM ROAD, SHEPSTONE ROAD, RIGHT INTO CROMPTON STREET, RIGHT INTO OLD MAIN ROAD, LEFT INTO ANDERSON ROAD AND PROCEED TO HILL STREET TAXI RANK AND RETURN ALONG THE SAME ROUTE IN REVERSE.</p> <p>OR</p> <p>OLD MAIN ROAD, INTO RICHMOND ROAD, INTO TRAFFORD ROAD, HILLCLIMB ROAD, KHAYALAMI ROAD, CIRCUIT ROAD, MALCOLM ROAD, ALBERT ROAD, ALEXANDER ROAD TO WESTMED AND RETURN ALONG ALEXANDER ROAD, LEFT INTO RICHMOND ROAD, INTO OLD MAIN ROAD, RIGHT INTO ANDERSON ROAD AND PROCEED TO HILL STREET TAXI RANK AND RETURN ALONG THE SAME ROUTE IN REVERSE.</p>



transport

Department:
Transport
Province of KwaZulu-Natal

GAZETTE

LGKZNG07-2018-
MAY

REGION: ALL

12.7	<p>FROM ANY OF THE ABOVE ROUTES TO THE FOLLWING DESTINATIONS BESTER'S TAXI RANK.</p> <p>FROM ANY OF THE INNER CIRCLE ROUTES ABOVE, INTO KING BHEKUZULU ROAD, ALONG KING BHEKUZULU ROAD, LEFT INTO ITHENDELE DRIVE, LEFT INTO NTUZUMA ACCESS ROAD, RIGHT INTO THE ON-RAMP TO THE M25, RIGHT INTO BESTER'S TAXI RANK AND RETURN ALONG THE SAME ROUTE IN REVERSE.</p> <p>2.2. KWAMASHU CROSS ROADS</p> <p>FROM ANY OF THE INNER CIRCLE ROUTES ABOVE INTO M25, RIGHT PROCEEDING ALONG M25 ON-RAMP, INTO M25, LEFT INTO MALANDELA ROAD OFF-RAMP, RIGHT INTO MALANDELA ROAD, AND PROCEED TURNING RIGHT INTO KWAMASHU CROSSROADS TAXI RANK AND RETURN ALONG THE SAME ROUTE IN REVERSE.</p> <p>2.3.KWAMASHU STATION</p> <p>FROM ANY OF THE INNER CIRCLE ROUTES ABOVE INTO ITHENDELE ROAD INTO:</p> <p>2.3.1NYALA ROAD, PROCEED ALONG NYALA ROAD, RIGHT INTO BHEJANE ROAD AND PROCEED TO KWAMASHU TAXI RANK AND RETURN ALONG THE SAME ROUTE IN REVERSE.</p> <p>2.3.2. NYALA ROAD, LEFT INTO SIBISI ROAD, RIGHT INTO BHEJANE ROAD AND PROCEED TO KWAMASHU TAXI RANK AND RETURN ALONG THE SAME ROUTE IN REVERSE.</p>
12.8	<p>APPROVED ROUTES 1, 2 ,3 ,4, 5</p> <p>FROM A TAXI RANK CORNER OF KING BHEKUZULU ROAD AND AN ACCESS ROAD TO NEWTOWN "A", LEFT INTO KING BHEKUZULU ROAD, TURN RIGHT PROCEEDING ALONG KING BHEKUZULU ROAD, TURN LEFT BEFORE THE MARKET, PROCEED ALONG THIS ROAD PARALLEL TO SOWETO, PROCEED UNTIL INTERSECTION WITH KING BHEKUZULU ROAD, PROCEED TO THE RANK CORNER OF KING BHEKUZULU ROAD AND THE ROAD TO INANDA NEWTOWN "A".</p> <p>FROM THE RANK IN (1) ABOVE, LEFT INTO KING BHEKUZULU ROAD, PROCEED TURN LEFT " INTO KING BHEKUZULU ROAD, RIGHT INTO KING BHEKUZULU ROAD, LEFT INTO UNNAMED ROAD TO INANDA GLEBE. TURN LEFT AND PROCEED ALONG AN UNNAMED ROAD UNTIL INTERSECTION WITH SOWETO GROVE, LEFT INTO SOWETO GROVE, TURN RIGHT INTO KING BHEKUZULU DRIVE, ALONG SANDLWANA DRIVE INTO SIYAYA ROAD, LEFT INTO KING BHEKUZULU ROAD, RIGHT INTO KHUPHUKA GROVE, LEFT INTO PHAPHAMA AVENUE, PROCEED TURNING LEFT INTO PHAPHAMA AVENUE, TURN RIGHT INTO M25.....</p> <p>FROM THE RANK CORNER OF KING BHEKUZULU ROAD AND THE ACCESS ROAD TO "NEWTOWN "A", TURN RIGHT INTO KING BHEKUZULU ROAD, RIGHT INTO AN ACCESS ROAD, LEFT INTO KING BHEKUZULU ROAD, LEFT INTO SANDLWANA DRIVE, ALONG SANDLWANA DRIVE, INTO SIYAYA ROAD, RIGHT INTO KING BHEKUZULU ROAD, LEFT INTO SINAMUVA DRIVE, RIGHT INTO SOMLANDELA DRIVE, RIGHT INTO AN UNNAMED ROAD, LEFT INTO ITHENDELE DRIVE, LEFT INTO NTUZUMA ACCESS ROAD, RIGHT INTO M25.....</p> <p>FROM A TAXI RANK CORNER OF KING BHEKUZULU ROAD AND ACCESS ROAD TO "NEWTOWN "A", RIGHT INTO KING BHEKUZULU ROAD, INTO ACCESS ROAD, INTO SOWETO GROVE, RIGHT INTO SENZAKAHLE WALK, RIGHT INTO MASICEBE WAY AND PROCEED TURNING LEFT INTO SOWETO GROVE, THEN RIGHT INTO KING BHEKUZULU ROAD, LEFT INTO SANDLWANA DRIVE AND PROCEED AS PER ROUTE (B) ABOVE</p>



transport

Department:
Transport
Province of KwaZulu-Natal

GAZETTE

LGKZNG07-2018-
MAY

REGION: ALL

1) Application Number: APP0098496	2) Gazette Number: LGKZNG07-2018-MAY
3) Applicant: KC SHEZI ID NO. 7607135372089 Association: NEWLANDS-WEST TAXI ASSOCIATION	4) Applicant Address: 13 DAWNWEST ROAD, NEWCENTRE NEWLANDS WEST 4037
5) Existing Licence Holder: NOT APPLICABLE ID NO. NOT APPLICABLE	6) Existing Licence Holder Address: NOT APPLICABLE
7) Type of application: NEW OPERATING LICENCE	8) Operating Licence Number: NOTAVAILABLE
9) Vehicle Type: MINIBUS	10) 1 X 13 (SEATED) + 0 (STANDING)
11) Region: GREATER NORTH	
12.1	<p>NEWLANDS WEST TO DURBAN FROM NEWLANDS WEST/WESTRIDGE(NEWLANDS WEST)TO DURBAN TO ALL THE ROUTES WITHIN THE NEWLANDS WEST AREA INTO NEWLANDS WEST DRIVE RIGHT INTO INANDA ROAD (M21)AND ALONG ANY OF THE FOLLOWING ROUTES: I. RIGHT INTO THE N2 LEFT INTO UMGENI ROAD, RIGHT INTO ALPINE ROAD INTO BRICKFIELD ROAD LEFT INTO RAMSAY AVENUE, INTO BEREA ROAD NORTH INTO OLD DUTCH ROAD INTO ALICE STREET AND PROCEED TO RANK NO.69 ON ALICE STREET OR ALONG ALICE STREET RIGHT INTO SOLDIERS WAY, RIGHT INTO PINE STREET, RIGHT INTO FIELD STREET AND PROCEED TO THE TAXI STOP ON FIELD STREET.</p> <p>(RESTRICTED FROM PICKING UP ON FORWARD LEG BETWEEN ALPINE ROAD AND BRICKFIELD ROAD) (RE RESTRICTED FROM SETTING DOWN ON RETURN LEG BETWEEN ALPINE AND BRICKFIELD ROAD).</p> <p>II. RIGHT INTO THE N2 LEFT INTO UMGENI ROAD (M19) OR ALONG INANDA ROAD, INTO SEA COW ROAD, RIGHT INTO NORTH COAST ROAD, INTO UMGENI ROAD, SOLDIERS WAY, RIGHT INTO PINE STREET, RIGHT INTO FIELD STREET, AND PROCEED TO THE TAXI STOP ON FIELD STREET OR PROCEED ALONG FIELD STREET, LEFT INTO QUEEN STREET, RIGHT INTO RUSSEL STREET, RIGHT INTO ALICE STREET AND PROCEED TO RANK NO.69 ON ALICE STREET.</p> <p>(RESTRICTED FROM PICKING UP ON FORWARD LEG ALONG UMGENI ROAD. RE RESTRICTED FROM SETTING DOWN ON RETURN LEG ALONG UMGENI ROAD). ON THE RETURN TRIP TO NEWLANDS WEST, NO PASSENGERS MAY BE SET DOWN UNTIL REACHING NEWLANDS WEST DRIVE OR BRIARDALE DRIVE.</p>



transport

Department:
Transport
Province of KwaZulu-Natal

GAZETTE

LGKZNG07-2018-
MAY

REGION: ALL

12.2	<p>DURBAN TO NEWLANDS.</p> <p>FROM RANK NO.69 ALICE STREET, RIGHT INTO SOLDIERS WAY, RIGHT INTO LEOPOLD STREET, INTO CANONGATE ROAD, INTO THE N3, INTO THE N2, LEFT INTO THE M19 OFF RAMP, LEFT INTO INANDA ROAD, LEFT INTO NEWLANDS WEST DRIVE OR BRIARDALE DRIVE AND CONTINUE ALONG ANY OF THE NEWLANDS WEST ROUTE TO NEWLANDS/WESTRIDGE.</p> <p>ALTERNATIVE</p> <p>FROM THE TAXI STOP ON FIELD STREET, ALONG FIELD STREET, LEFT INTO LEOPOLD STREET, INTO CANONGATE ROAD, INTO THE N3, INTO THE N2, LEFT INTO THE M19 OFF RAMP LEFT INTO INANDA ROAD, LEFT INTO NEWLANDS WEST DRIVE OR BRIARDALE DRIVE AND CONTINUE ALONG ANY OF THE NEWLANDS WEST ROUTES TO NEWLANDS/WESTRIDGE.</p> <p>ALTERNATIVELY.</p> <p>FROM THE TAXI STOP ON FIELD STREET, ALONG FIELD STREET LEFT INTO LEOPOLD STREET, INTO CANONGATE ROAD, INTO N3, INTO N2, LEFT INTO THE M19 OFF – RAMP, LEFT INTO INANDA ROAD, LEFT INTO NEWLANDS WEST DRIVE.</p> <p>OR</p> <p>BRIARDALE DRIVE AND CONTINUE ALONG ANY OF THE NEWLANDS WEST ROUTES TO NEWLANDS WEST /WESTRIDGE.</p> <p>ALTERNATIVELY</p> <p>FROM THE TAXI STOP ON FIELD STREET, ALONG FIELD STREET INTO ALBERT STREET, INTO UMGENI ROAD INTO NORTH COAST ROAD [INTO UMGENI ROAD (M19), RIGHT INTO THE N2 OFF – RAMP</p> <p>OR</p> <p>INTO NORTH COAST ROAD, RIGHT INTO SEA COW LAKE ROAD, INTO INANDA ROAD AND PROCEED AS IN (1.3).</p>
12.3	<p>FROM NEWLANDS WEST (CASTLEHILL AREA)/MILARINA DRIVE, VIA NEWLANDS WEST PARK REHABILITATION CENTRE (KHULULA HOUSING PROJECT), INTO BRIARDALE DRIVE, ALONG BRIARDALE DRIVE, RIGHT INTO INANDA ROAD, RIGHT INTO THE N2, INTO N3, INTO BEREA ROAD NORTH, INTO OLD DUTCH ROAD, INTO ALICE STREET AND PROCEED TO RANK NO.69 ON ALICE STREET.</p>
12.4	<p>FROM NEWLANDS WEST B5, INTO CASTLEHILL DRIVE, LEFT INTO HILLDALE DRIVE, RIGHT INTO BRIARDALE DRIVE, RIGHT INTO INANDA ROAD, RIGHT INTO THE N2, ALONG INTO THE N3, ALONG THE N3 INTO BEREA NORTH, INTO OLD DUTCH ROAD, INTO ALICE STREET, AND PROCEED TO RANK NO.69 ON ALICE STREET.</p>
12.5	<p>NEWLANDS WEST TO PINETOWN</p> <p>FROM NEWLANDS WEST TAXI RANK IN NEWLANDS WEST, DRIVE LEFT TO CASTLE HILL DRIVE PICK UP PASSENGERS, RIGHT TO 1022507 PICK UP PASSENGERS, LEFT TO 108296 PICK UP PASSENGERS, LEFT TO 1022507 PICK UP PASSENGERS, INTO BRIARDALE DRIVE PICK UP PASSENGERS, RIGHT TO INANDA ROAD, INTO M19, LEFT TO BEVISS ROAD, RIGHT TO JOSIAH GUMEDE LEFT TO STANFIELD ROAD INTO SANFIELD TAXI RANK AND RETURN ON THE SAME ROUTE</p>
12.6	<p>NEWLANDS WEST TO UMHLANGA ROCKS</p> <p>FROM NEWLANDS WEST TAXI RANK IN NEWLANDS WEST DRIVE LEFT TO CASTLE HILL DRIVE PICK UP PASSENGERS, RIGHT TO 1022507 PICK UP PASSENGERS, LEFT TO 108296 LEFT TO BRIARDALE DRIVE PICK UP PASSENGERS, RIGHT TO INANDA ROAD, INTO N2 OFF-RAMP AND TURN RIGHT TO M41 OFF-RAMP TO GATEWAY MALL SET DOWN PASSENGERS BACK TO THE MAIN ROAD INTO PALM BOULEVARD, LEFT TO M12, LEFT TO LAGOON DRIVE, INTO TANAGER WAY TAXI RANK AND RETURN ON THE SAME ROUTE.</p>
12.7	<p>NEWLANDS WEST TO BESTER</p> <p>FROM NEWLANDS WEST TAXI RANK IN NEWLANDS WEST DRIVE TO CASTLE HILL DRIVE PICK UP PASSENGERS, RIGHT TO 1022507 PICK UP PASSENGERS, LEFT TO 108296 LEFT TO BRIARDALE DRIVE PICK UP PASSENGERS, RIGHT TO INANADA ROAD TO M25 (CURNICK NDLOVU HIGHWAY), OFF-RAMP AND TURN LEFT TO BRIDGE CITY BOULEVARD, RIGHT TO TOLQOLA ROAD, LEFT TO BRIDGE CITY TAXI RANK AND RETURN ON THE SAME ROUTE.</p>

**transport**

Department:
Transport
Province of KwaZulu-Natal

GAZETTE

LGKZNG07-2018-
MAY

REGION: ALL

12.8 NEWLANDS WEST TO KWA MASHU

FROM NEWLANDS WEST TAXI RANK IN NEWLANDS WEST DRIVE LEFT TO CASTLE HILL DRIVE PICK UP PASSENGERS, RIGHT TO 1022507 PICK UP PASSENGERS, LEFT TO 108296 LEFT TO BRIARDALE DRIVE, LEFT TO INANDA ROAD, INTO MALANDELA ROAD, RIGHT TO KWA MASHU TAXI RANK AND RETURN THE SAME ROUTE.



transport

Department:
Transport
Province of KwaZulu-Natal

GAZETTE

LGKZNG07-2018-
MAY

REGION: ALL

1) Application Number: APP0098501	2) Gazette Number: LGKZNG07-2018-MAY
3) Applicant: NP NYEMBE ID NO. 5806285827080 Association: NEWLANDS-WEST TAXI ASSOCIATION	4) Applicant Address: 273 CORNFIELD CRECENT DURBAN KWAZULU NATAL 4037
5) Existing Licence Holder: NOT APPLICABLE ID NO. NOT APPLICABLE	6) Existing Licence Holder Address: NOT APPLICABLE
7) Type of application: NEW OPERATING LICENCE	8) Operating Licence Number: NOTAVAILABLE
9) Vehicle Type: MINIBUS	10) 1 X 13 (SEATED) + 0 (STANDING)
11) Region: GREATER NORTH	
12.1	<p>NEWLANDS WEST TO DURBAN FROM NEWLANDS WEST/WESTRIDGE(NEWLANDS WEST)TO DURBAN TO ALL THE ROUTES WITHIN THE NEWLANDS WEST AREA INTO NEWLANDS WEST DRIVE RIGHT INTO INANDA ROAD (M21)AND ALONG ANY OF THE FOLLOWING ROUTES: I. RIGHT INTO THE N2 LEFT INTO UMGENI ROAD, RIGHT INTO ALPINE ROAD INTO BRICKFIELD ROAD LEFT INTO RAMSAY AVENUE, INTO BEREA ROAD NORTH INTO OLD DUTCH ROAD INTO ALICE STREET AND PROCEED TO RANK NO.69 ON ALICE STREET OR ALONG ALICE STREET RIGHT INTO SOLDIERS WAY, RIGHT INTO PINE STREET, RIGHT INTO FIELD STREET AND PROCEED TO THE TAXI STOP ON FIELD STREET.</p> <p>(RESTRICTED FROM PICKING UP ON FORWARD LEG BETWEEN ALPINE ROAD AND BRICKFIELD ROAD) (RE RESTRICTED FROM SETTING DOWN ON RETURN LEG BETWEEN ALPINE AND BRICKFIELD ROAD).</p> <p>II. RIGHT INTO THE N2 LEFT INTO UMGENI ROAD (M19) OR ALONG INANDA ROAD, INTO SEA COW ROAD, RIGHT INTO NORTH COAST ROAD, INTO UMGENI ROAD, SOLDIERS WAY, RIGHT INTO PINE STREET, RIGHT INTO FIELD STREET, AND PROCEED TO THE TAXI STOP ON FIELD STREET OR PROCEED ALONG FIELD STREET, LEFT INTO QUEEN STREET, RIGHT INTO RUSSEL STREET, RIGHT INTO ALICE STREET AND PROCEED TO RANK NO.69 ON ALICE STREET.</p> <p>(RESTRICTED FROM PICKING UP ON FORWARD LEG ALONG UMGENI ROAD. RE RESTRICTED FROM SETTING DOWN ON RETURN LEG ALONG UMGENI ROAD). ON THE RETURN TRIP TO NEWLANDS WEST, NO PASSENGERS MAY BE SET DOWN UNTIL REACHING NEWLANDS WEST DRIVE OR BRIARDALE DRIVE.</p>



transport

Department:
Transport
Province of KwaZulu-Natal

GAZETTE

LGKZNG07-2018-
MAY

REGION: ALL

12.2	<p>DURBAN TO NEWLANDS.</p> <p>FROM RANK NO.69 ALICE STREET, RIGHT INTO SOLDIERS WAY, RIGHT INTO LEOPOLD STREET, INTO CANONGATE ROAD, INTO THE N3, INTO THE N2, LEFT INTO THE M19 OFF RAMP, LEFT INTO INANDA ROAD, LEFT INTO NEWLANDS WEST DRIVE OR BRIARDALE DRIVE AND CONTINUE ALONG ANY OF THE NEWLANDS WEST ROUTE TO NEWLANDS/WESTRIDGE.</p> <p>ALTERNATIVE</p> <p>FROM THE TAXI STOP ON FIELD STREET, ALONG FIELD STREET, LEFT INTO LEOPOND STREET, INTO CANONGATE ROAD, INTO THE N3, INTO THE N2, LEFT INTO THE M19 OFF RAMP LEFT INTO INANDA ROAD, LEFT INTO NEWLANDS WEST DRIVE OR BRIARDALE DRIVE AND CONTINUE ALONG ANY OF THE NEWLANDS WEST ROUTES TO NEWLANDS/WESTRIDGE.</p> <p>ALTERNATIVELY.</p> <p>FROM THE TAXI STOP ON FIELD STREET, ALONG FIELD STREET LEFT INTO LEOPOLD STREET, INTO CANONGATE ROAD, INTO N3, INTO N2, LEFT INTO THE M19 OFF – RAMP, LEFT INTO INANDA ROAD, LEFT INTO NEWLANDS WEST DRIVE.</p> <p>OR</p> <p>BRIARDALE DRIVE AND CONTINUE ALONG ANY OF THE NEWLANDS WEST ROUTES TO NEWLANDS WEST /WESTRIDGE.</p> <p>ALTERNATIVELY</p> <p>FROM THE TAXI STOP ON FIELD STREET, ALONG FIELD STREET INTO ALBERT STREET, INTO UMGENI ROAD INTO NORTH COAST ROAD [INTO UMGENI ROAD (M19), RIGHT INTO THE N2 OFF – RAMP</p> <p>OR</p> <p>INTO NORTH COAST ROAD, RIGHT INTO SEA COW LAKE ROAD, INTO INANDA ROAD AND PROCEED AS IN (1.3).</p>
12.3	<p>FROM NEWLANDS WEST (CASTLEHILL AREA)/MILARINA DRIVE, VIA NEWLANDS WEST PARK REHABILITATION CENTRE (KHULULA HOUSING PROJECT), INTO BRIARDALE DRIVE, ALONG BRIARDALE DRIVE, RIGHT INTO INANDA ROAD, RIGHT INTO THE N2, INTO N3, INTO BEREA ROAD NORTH, INTO OLD DUTCH ROAD, INTO ALICE STREET AND PROCEED TO RANK NO.69 ON ALICE STREET.</p>
12.4	<p>FROM NEWLANDS WEST B5, INTO CASTLEHILL DRIVE, LEFT INTO HILLDALE DRIVE, RIGHT INTO BRIARDALE DRIVE, RIGHT INTO INANDA ROAD, RIGHT INTO THE N2, ALONG INTO THE N3, ALONG THE N3 INTO BEREA NORTH, INTO OLD DUTCH ROAD, INTO ALICE STREET, AND PROCEED TO RANK NO.69 ON ALICE STREET.</p>
12.5	<p>NEWLANDS WEST TO PINETOWN</p> <p>FROM NEWLANDS WEST TAXI RANK IN NEWLANDS WEST, DRIVE LEFT TO CASTLE HILL DRIVE PICK UP PASSENGERS, RIGHT TO 1022507 PICK UP PASSENGERS, LEFT TO 108296 PICK UP PASSENGERS, LEFT TO 1022507 PICK UP PASSENGERS, INTO BRIARDALE DRIVE PICK UP PASSENGERS, RIGHT TO INANDA ROAD, INTO M19, LEFT TO BEVISS ROAD, RIGHT TO JOSIAH GUMEDE LEFT TO STANFIELD ROAD INTO SANFIELD TAXI RANK AND RETURN ON THE SAME ROUTE</p>
12.6	<p>NEWLANDS WEST TO UMHLANGA ROCKS</p> <p>FROM NEWLANDS WEST TAXI RANK IN NEWLANDS WEST DRIVE LEFT TO CASTLE HILL DRIVE PICK UP PASSENGERS, RIGHT TO 1022507 PICK UP PASSENGERS, LEFT TO 108296 LEFT TO BRIARDALE DRIVE PICK UP PASSENGERS, RIGHT TO INANDA ROAD, INTO N2 OFF-RAMP AND TURN RIGHT TO M41 OFF-RAMP TO GATEWAY MALL SET DOWN PASSENGERS BACK TO THE MAIN ROAD INTO PALM BOULEVARD, LEFT TO M12, LEFT TO LAGOON DRIVE, INTO TANAGER WAY TAXI RANK AND RETURN ON THE SAME ROUTE.</p>
12.7	<p>NEWLANDS WEST TO BESTER</p> <p>FROM NEWLANDS WEST TAXI RANK IN NEWLANDS WEST DRIVE TO CASTLE HILL DRIVE PICK UP PASSENGERS, RIGHT TO 1022507 PICK UP PASSENGERS, LEFT TO 108296 LEFT TO BRIARDALE DRIVE PICK UP PASSENGERS, RIGHT TO INANADA ROAD TO M25 (CURNICK NDLOVU HIGHWAY), OFF-RAMP AND TURN LEFT TO BRIDGE CITY BOULEVARD, RIGHT TO TOLQOLA ROAD, LEFT TO BRIDGE CITY TAXI RANK AND RETURN ON THE SAME ROUTE.</p>

**transport**

Department:
Transport
Province of KwaZulu-Natal

GAZETTE

LGKZNG07-2018-
MAY

REGION: ALL

12.8 NEWLANDS WEST TO KWA MASHU

FROM NEWLANDS WEST TAXI RANK IN NEWLANDS WEST DRIVE LEFT TO CASTLE HILL DRIVE PICK UP PASSENGERS, RIGHT TO 1022507 PICK UP PASSENGERS, LEFT TO 108296 LEFT TO BRIARDALE DRIVE, LEFT TO INANDA ROAD, INTO MALANDELA ROAD, RIGHT TO KWA MASHU TAXI RANK AND RETURN THE SAME ROUTE.



transport

Department:
Transport
Province of KwaZulu-Natal

GAZETTE

LGKZNG07-2018-
MAY

REGION: ALL

1) Application Number: APP0098614	2) Gazette Number: LGKZNG07-2018-MAY
3) Applicant: LH KHOZA ID NO. 5705056052086 Association: AVOCA-HILLS DUFFS ROAD TAXI ASSOCIATION	4) Applicant Address: 15 ZINZA STREET MOUNT MORIAH, DURBAN KWAZULU-NATAL 4051
5) Existing Licence Holder: NOT APPLICABLE ID NO. NOT APPLICABLE	6) Existing Licence Holder Address: NOT APPLICABLE
7) Type of application: NEW OPERATING LICENCE	8) Operating Licence Number: NOTAVAILABLE
9) Vehicle Type: MINIBUS	10) 1 X 15 (SEATED) + 0 (STANDING)
11) Region: GREATER NORTH	
12.1	FROM AVOCA HILLS QUARRY HEIGHTS DR. LEFT QUEEN NANDI DRIVE, RIGHT AVOCA HILLS DRIVE, TURN RIGHT TO P577 BECOMING R102, TURN LEFT INTO PHOENIX HIGHWAY, RIGHT INTO PARTHETON STREET, LEFT INTO PANDORA STREET, AND PROCEED TO THE PHOENIX TAXI RANK AND RETURN.
12.2	FROM AVOCA HILLS DR LEFT QUEEN NANDI DRIVE RIGHT QUARRY HEIGHTS DR TURN AROUND QUARRY HEIGHTS TURN RIGHT TO QUEEN NANDI DR. TURN RIGHT TO NORTH COAST ROAD, JOIN UMGENI ROAD TURN LEFT TO ARGYLE ROAD TURN RIGHT TO BRICKHILL ROAD JOIN POINT ROAD TURN RIGHT INTO FISHER STREET, INTO ALBERT STREET LEFT INTO CARLISTE STREET, LEFT INTO GREY STREET AND PROCEED TO THE RANK AND RETURN.
12.3	AVOCA HILLS - CITY MARKET VIA DUFFS ROAD/QUARRY HEIGHT. FROM AVOCA HILLS DR LEFT QUEEN NANDI DRIVE RIGHT QUARRY HEIGHTS DR TURN AROUND ON QUARRY HEIGHTS DRIVE TURN RIGHT TO QUEEN NANDI DR. TURN RIGHT TO NORTH COAST ROAD, JOIN UMGENI ROAD JOIN SOLDIERS WAY, RIGHT INTO QUEEN STREET INTO ALBERT STREET, RIGHT INTO VICTORIA STREET, LEFT INTO FIELD STREET, INTO ALBERT STREET, LEFT INTO CARLISE STREET, LEFT INTO GREY STREET AND PROCEED TO THE RANK AND RETURN.
12.4	FROM QUARRY HEIGHTS DR LEFT QUEEN NANDI DRIVE RIGHT JOIN AVOCA HILLS DR TURN RIGHT P577 RIGHT M25/ KWAMASHU HIGHWAY JOIN NORTH COAST ROAD JOIN UMGENI ROAD JOIN SOLDIERS WAY TURN RIGHT TO LEOPOLD STREET TURN RIGHT TO WARWICK AVENUE, CENTENARY ROAD, RIGHT CARLISE STREET, RIGHT INTO GREY STREET AND PROCEED TO THE TAXI RANK. RETURN ROUTE: FROM GREY STREET TAXI RANK INTO LEPOLD STREET AND PROCEED AS PER THE DESCRIBED ABOVE.



transport

Department:
Transport
Province of KwaZulu-Natal

GAZETTE

LGKZNG07-2018-
MAY

REGION: ALL

1) Application Number: APP0098756	2) Gazette Number: LGKZNG07-2018-MAY
3) Applicant: MH PHIRI ID NO. 6506256126087 Association: KWA-MASHU TAXI OWNERS ASSOCIATION	4) Applicant Address: L454 MTHUNGULU ROAD KWAMASHU, DURBAN KWAZULU-NATAL 4359
5) Existing Licence Holder: IGNATIA LINDA LANGA ID NO. 6205220503089	6) Existing Licence Holder Address: 123 PARKBAY 9 LLOYD STREET DURBAN 4001
7) Type of application: NORMAL TRANSFER	8) Operating Licence Number: LGKZN1403001048
9) Vehicle Type: MINIBUS	10) 1 X 15 (SEATED) + 0 (STANDING)
11) Region: GREATER NORTH	
12.1	MALANDELA ROAD, INANDA ROAD, INANDA HIGHWAY, RIGHT INTO THE M19, ALONG M19, LEFT INTO SHEPSTONE ROAD, INTO BEVISS ROAD, RIGHT INTO OLD MAIN ROAD (M31), LEFT INTO CROMPTON STREET, RIGHT INTO HILL STREET AND PROCEED TO THE TAXI RANK IN HILL STREET.
12.2	FROM KWAMASHU TAXI RANK, INTO MALANDELA ROAD, INTO INANDA ROAD, INTO INANDA HIGHWAY, RIGHT INTO N2, INTO WESTERN FREEWAY (N3) ALONG THE WESTERN FREEWAY (N3) LEFT INTO BEREA ROAD NORTH, INTO OLD DUTCH ROAD, ALICE STREET, RIGHT INTO GREY STREET, LEFT INTO COMMERCIAL LEFT INTO FIELD STREET TO SOLDIER'S WAY TAXI RANK. FROM COMMERCIAL ROAD RIGHT INTO GARDNER STREET, RIGHT INTO PINE STREET, TO WESTERN FREEWAY. FROM DURBAN BACK TO KWAMASHU FROM SOLDIER'S WAY TAXI RANK, TO FIELD STREET, LEFT INTO LEOPOLD STREET, TO CANNONGATE ROAD, INTO WESTERN FREEWAY (N3), INTO N2, INANDA ROAD OFF-RAMP, INANDA HIGHWAY, MALANDELA ROAD.
12.3	FROM ALONG MALANDELA ROAD, LEFT INTO BHEJANE ROAD, ALONG BHEJANE ROAD, LEFT INTO SIBISI ROAD, RIGHT INTO NYALA ROAD, RIGHT INTO BHUNGEZI ROAD, RIGHT INTO NTUZUMA ACCESS, RIGHT INTO M25 ON-RAMP AND PROCEED TO BESTER'S TAXI RANK. * ALONG MALANDELA ROAD, LEFT INTO BHEJANE ROAD, RIGHT INTO ZULU ROAD, LEFT INTO NTOMBELA ROAD, LEFT INTO MALANDELA ROAD AND PROCEED TO CROSSROADS TAXI RANK. FROM THE RANK AT KWAMASHU STATION ALONG ANY OF THE ROUTES ABOVE INTO AND ALONG MALANDELA ROAD, INTO INANDA ROAD, RIGHT INTO N2, RIGHT INTO M19, ALONG THE M19, INTO ST JOHN AVENUE, RIGHT INTO OLD MAIN ROAD (M31), LEFT INTO CROMPTON ROAD, RIGHT INTO HILL STREET AND PROCEED TO THE TAXI RANK.
12.4	FROM APPROVED TAXI RANK IN KWAMASHU TO APPROVED TAXI RANK IN STANGER VIA VERULAM ALONG MALANDELA ROAD, RIGHT INTO M25, LEFT INTO THE N2, ALONG THE N2, LEFT INTO M41, ALONG THE M41, RIGHT INTO WICK STREET, LEFT INTO IRELAND STREET, RIGHT INTO WICK STREET, RIGHT INTO R102, PROCEED ALONG R102, PROCEED ALONG R102 TO STANGER DIRECT AND RETURN.
12.5	FROM KWAMASHU STATION, INTO MALANDELA ROAD, INTO HUNSLET ROAD, RIGHT INTO ABERDARE DRIVE, LEFT INTO PHOENIX HIGHWAY, LEFT INTO R102, ALONG R102, RIGHT INTO WICKS STREET, LEFT INTO IRELAND STREET, RIGHT INTO MOSS STREET, RIGHT INTO WICKS STREET, LEFT INTO R102, ALONG R102, RIGHT INTO NORTHERN DRIVE, RIGHT INTO PHOENIX HIGHWAY, RIGHT INTO INDUSTRIAL PARK ROAD, INTO NTUZUMA ACCESS ROAD, LEFT INTO BHUNGEZI ROAD, LEFT INTO NYALA, RIGHT INTO BHEJANE ROAD AND PROCEED TO THE RANK ON MALANDELA ROAD AT KWAMASHU STATION.
12.6	FROM KWAMASHU TAXI RANK INTO MALANDELA ROAD, INTO M25 INTO NORTH COAST ROAD, INTO UMGENI ROAD, LEFT INTO ARGYLE ROAD, RIGHT INTO BRICKHILL ROAD, INTO POINT ROAD, DIRECT AND RETURN. OUTWARDS FROM POINT ROAD, RIGHT INTO BAYTERRACE ROAD, RIGHT INTO STANGER STREET, INTO ARGYLE ROAD, INTO UMGENI ROAD, INTO MALANDELA ROAD, INTO KWAMASHU TAXI RANK.



transport

Department:
Transport
Province of KwaZulu-Natal

GAZETTE

LGKZNG07-2018-
MAY

REGION: ALL

12.7	FROM KWAMASHU B RANK TO KWAMASHU TAXI RANK (UMSUNDUZI ROAD) INTO AMANZIMTOTI ROAD, UBUBANE ROAD, LEFT INTO ISIHLABELELO ROAD, LEFT INTO SIKHINDI ROAD, LEFT INTO GIYA ROAD, RIGHT INTO PHEPELO ROAD, RIGHT INTO MQHINO ROAD, RIGHT INTO THABATHA ROAD, RIGHT INTO SIKHINDI ROAD BACK INTO ISIHLABELELO ROAD, VIA UMBANDO ROAD, INTO SIGWEGWE ROAD, INTO UMSUNDUZI ROAD TO KWAMASHU TAXI RANK (UMSUNDUZI RANK) AND BACK WITH THE SAME ROUTE TO C, B & D.
12.8	(H) CROSSROADS TAXI RANK TO KWAMASHU STATION VIA C & D. 1. FROM CROSSROADS TAXI RANK TO C & D VIA MALANDELA ROAD, INTO UBUBANE ROAD, RIGHT INTO SIGWEGWE ROAD, LEFT INTO INGOME ROAD, RIGHT INTO AMANZIMTOTI ROAD, RIGHT INTO ISIPINGO ROAD AND RETURN BACK ALONG THE SAME ROUTE. 2. FROM CROSSROADS TAXI RANK TO KWAMASHU STATION VIA MALANDELA ROAD, RIGHT INTO NTOMBELA ROAD, RIGHT INTO ZULU ROAD, LEFT INTO LUTHULI ROAD, RIGHT INTO NDLONDLO ROAD, RIGHT INTO HLOBANI ROAD, LEFT INTO BHEJANE ROAD INTO KWAMASHU TAXI RANK (MALANDELA ROAD) AND RETURN ALONG THE SAME ROUTE BACK.
12.9	FROM KWAMASHU TAXI RANK VIA MALANDELA ROAD, LEFT INTO BHEJANE ROAD, RIGHT INTO NYALA ROAD, LEFT INTO MPUKANE ROAD, RIGHT INTO NYALA ROAD, INTO BUNGEZI RIGHT INTO NTUZUMA ACCESS ROAD, RIGHT INTO M25, INTO BESTER TAXI RANK AND RETURN ALONG THE SAME ROUTE BACK. FROM KWAMASHU TAXI RANK TO BESTER VIA MALANDELA ROAD, INTO BHEJANE ROAD, LEFT INTO SIBISI ROAD, RIGHT INTO NYALA ROAD, RIGHT INTO BUNGEZI ROAD, RIGHT INTO NTUZUMA ACCESS ROAD, TO BESTER RANK AND RETURN SAME ROUTE BACK. FROM KWAMASHU TAXI RANK VIA MALANDELA ROAD, INTO BHEJANE ROAD, LEFT INTO MPUNZI ROAD, RIGHT INTO NYALA ROAD, LEFT INTO MBONDWE ROAD, LEFT INTO INGCEBO DRIVE, LEFT INTO IMBONDWE ROAD, LEFT INTO PHITHI ROAD, DIRECT RETURN.
12.10	FROM KWAMASHU TAXI RANK INTO MALANDELA ROAD, RIGHT INTO MKHIWANE ROAD, LEFT INTO MCAKA ROAD, RIGHT INTO MPANGELE ROAD, LEFT INTO PHOTHWE ROAD, LEFT INTO QOPHAMUTHI ROAD, LEFT INTO SAGWACA ROAD, RIGHT INTO NKONJANE ROAD, LEFT INTO MALANDELA ROAD AND RETURN TO THE RANK.
12.11	2. FROM KWAMASHU SECTIONS C, D & B, K & J & L & M TO DURBAN. 2.1. C, D & B. UBUBANE ROAD, RIGHT INTO ISIGWEGWE ROAD, INTO ISIPINGO ROAD, LEFT TO UMANZIMTOTI ROAD, LEFT INTO MALANDELA ROAD, INTO INANDA ROAD INTO INANDA HIGHWAY, RIGHT INTO N2, INTO WESTERN FREEWAY (N3) ALONG WESTERN FREEWAY (N3), LEFT TO BEREA ROAD, OLD DUTCH ROAD, ALICE STREET, RIGHT INTO GREY STREET, LEFT INTO COMMERCIAL, LEFT INTO FIELD STREET TO SOLDIER'S WAY TAXI RANK. ALTERNATIVELY. FROM COMMERCIAL ROAD, RIGHT GARDNER STREET, RIGHT INTO PINE STREET INTO WESTERN FREEWAY. ALTERNATIVELY. MALANDELA ROAD, M25, N2, INTO WESTERN FREEWAY (N3). 2.2 K & J NKONJANE ROAD, LEFT INTO SAGWACA ROAD, RIGHT INTO PHOTHWE ROAD, RIGHT INTO MPANGELE ROAD, LEFT INTO MCAKA ROAD, LEFT INTO MKHIWANE ROAD, RIGHT INTO NYALA ROAD, INTO UNDLONDLO ROAD, RIGHT INTO MALANDELA ROAD, INANDA ROAD, INTO INANDA HIGHWAY, RIGHT INTO N2 INTO WESTERN FREEWAY (N3) EAST BOUND, ALONG TO WESTERN FREEWAY (N3) LEFT TO BEREA ROAD NORTH, INTO OLD DUTCH ROAD, ALICE STREET, RIGHT INTO GREY STREET, LEFT INTO COMMERCIAL, LEFT INTO FIELD STREET, TO SOLDIER'S WAY TAXI RANK. ALTERNATIVELY. FROM COMMERCIAL ROAD, RIGHT INTO GARDNER STREET, AND RIGHT INTO PINE STREET TO



transport

Department:
Transport
Province of KwaZulu-Natal

GAZETTE

LGKZNG07-2018-
MAY

REGION: ALL

WESTERN FREEWAY.

ALTERNATIVELY.

MALANDELA ROAD, M25, N2 INTO WESTERN FREEWAY (N3).

2.3 L & M.

BHEJANE ROAD, RIGHT INTO HLOBANE ROAD, LEFT INTO NDLONDLO ROAD, LEFT INTO LUTHULI ROAD, RIGHT INTO ZULU ROAD, LEFT INTO NTOMBELA ROAD, RIGHT INTO MALANDELA ROAD, INTO INANDA ROAD, INTO INANDA HIGHWAY, RIGHT INTO N2 INTO WESTERN FREEWAY (N3) EAST BOUND, ALONG TO WESTERNFREEWAY (N3), LEFT TO BEREJA ROAD NORTH, INTO OLD DUTCH ROAD, ALICE STREET, RIGHT INTO GREY STREET, LEFT INTO COMMERCIAL, LEFT INTO FIELD STREET, TO SOLDIER'S WAY TAXI RANK.

ALTERNATIVELY.

FROM COMMERCIAL ROAD, RIGHT INTO GARDNER STREET, RIGHT INTO PINE STREET TO WESTERN FREEWAY.

ALTERNATIVELY.

MALANDELA ROAD, M25, N2, INTO WESTERN FREEWAY (N3).

ALTERNATIVELY.

NYALA ROAD, LEFT INTO PHITHI, INTO MDONI ROAD, NYALA INTO MBONDWE ROAD, RIGHT INTO SIBISI ROAD, INTO MKHWANAZI ROAD, LEFT INTO MLANGENI ROAD, LEFT INTO NTOMBELA ROAD INTO INANDA ROAD, INTO INANDA HIGHWAY, RIGHT INTO N2 INTO WESTERN FREEWAY (N3) EAST BOUND, ALONG TO WESTERN FREEWAY (N3), LEFT TO BEREJA ROAD NORTH, INTO OLD DUTCH ROAD, ALICE STREET, RIGHT INTO GREY STREET, LEFT INTO COMMERCIAL, LEFT INTO FIELD STREET, TO SOLDIER'S WAY TAXI RANK.

ALTERNATIVELY.

FROM COMMERCIAL ROAD, RIGHT INTO GARDNER STREET, RIGHT INTO PINE STREET TO WESTERN FREEWAY.



transport

Department:
Transport
Province of KwaZulu-Natal

GAZETTE

LGKZNG07-2018-
MAY

REGION: ALL

1) Application Number: APP0098764	2) Gazette Number: LGKZNG07-2018-MAY
3) Applicant: DX GUMEDE ID NO. 8611055572081 Association: UMGABABA SUBURB TAXI OWNERS ASSOCIATION	4) Applicant Address: 29 PARK DRIVE ATHLONE PARK 4126
5) Existing Licence Holder: NOT APPLICABLE ID NO. NOT APPLICABLE	6) Existing Licence Holder Address: NOT APPLICABLE
7) Type of application: NEW OPERATING LICENCE	8) Operating Licence Number: NOTAVAILABLE
9) Vehicle Type: MINIBUS	10) 1 X 15 (SEATED) + 0 (STANDING)
11) Region: NINGIZMU 1	
12.1	BHEKITHEMBA TAXI RANK TO POINTS WITHIN THE PROVINCE OF KWAZULU-NATAL ONLY. NO PICKING UP OR SETTING DOWN OF PASSENGERS EN ROUTE. ISIPINGO - UMKOMAAS, 2209WC2209WC00054805, KZNBRCDBN00300080, ISIPHINGO TO UMKHOMAAS "FROM ISIPHINGO C RANK ALEXANDER AVENUE, TURN LEFT THOMAS LANE, TURN RIGHT CHURCH LANE, TURN LEFT OLD MAIN ROAD, TURN RIGHT TO PROSPECTON ROAD, ON PROSPECTON EITHER TURN RIGHT N2, LEFT ADAMS ROAD, RIGHT KINGSWAY ROAD, OR PROCEED ALONG PROSPECTON ROAD BECOMING KINGSWAY ROAD / R102, PICK AND DROP AT AMAZIMTOTI RAILWAY STATION, PROCEED ALONG R102 AND DROP AT WINKELSPRUIT, LEFT INTO UMGABABA RAILWAY STATION, PICK AND DROP, RETURN BACK TO R102, PROCEED ALONG R102, PROCEED ALONG R102 SOUTHBOUND, TURN RIGHT P578 PICK AND DROP. TURN LEFT P197 PICK AND DROP, TURN RIGHT P728, PICK AND DROP ON P197 EITHER TURN LEFT ON D1062 OR TURN RIGHT P97 PICK AND DROP ALONG BOTH ROADS AND TURN RIGHT R102, PROCEED ALONG R102 PASS IIFRACOMBE RAILWAY STATION PICK AND DROP, TURN RIGHT A83303, TURN RIGHT A83307, TURN LEFT A8327, TURN AROUND ON A83272, TURN RIGHT R102, TURN LEFT MOODIE STREET, TURN LEFT BARROW STREET, TURN RIGHT HARVEY STREET, TURN RIGHT BISSET STREET, TURN PATTERSON STREET AND RANK OUTSIDE BRIAN SUPERMARKET AND RETURN BACK ON SAME ROUTE.
12.2	CHARTER SERVICE FROM UMGABABA TAXI RANK TO POINT WITHIN THE PROVINCE OF KZN ONLY. NO PICKING UP OR SETTING DOWN OF PASSENGERS EN ROUTES.
12.3	UMGABABA TO GALLERIA. FROM TAXI RANK AT UMGABABA RAILWAY STATION, TURN RIGHT R102, PROCEED ON R102 NORTHBOUND TO TURN LEFT P578 PICK AND DROP R102/KINGSWAY ROAD PROCEED TURN LEFT TO ROAD R141 MOSS KOLNIK DR TURN RIGHT TO GALERIA TAXI RANK AND RETURN.
12.4	IINFACOMBE STATION ON R102 PICK AND DROP, TURN RIGHT A83312 PICK AND DROP, TURN AROUND ON A8331 PICK AND DROP, TURN LEFT R102, PROCEED NORTHBOUND PICK AND DROP, EITHER TURN LEFT ON P97 OR TURN LEFT ON D1062 PICK AND DROP, TURN RIGHT P197 PICK AND DROP, TURN LEFT P728 PICK AND DROP, TURN AROUND AT AFRICA CHURCH PICK AND DROP, TURN LEFT P197 PICK AND DROP, TURN RIGHT P578 PICK AND DROP, TURN RIGHT R102, TURN AROUND AT UMGABABA STATION PICK AND DROP, TURN LEFT P578 PICK AND DROP PROCEED R102 NORTHBOUND PICK AND DROP, TURN LEFT P578 PICK AND DROP, TURN RIGHT N2, TURN LEFT ADAMS ROAD, TURN RIGHT R102/ KINGSWAY ROAD AND PICK AND DROP, BECOMING PROSPECTON ROAD, TURN LEFT OLD MAIN ROAD, TURN RIGHT ALEXANDRA AVENUE, TURN AROUND AT THE ISIPINGO TAXI RANK ON ALEXANDRA AVENUE, TURN LEFT OLD MAIN ROAD, TURN AROUND AT THE ISIPINGO TAXI RANK ON ALEXANDRA AVENUE, TURN LEFT OLD MAIN ROAD, TURN RIGHT R102, TURN LEFT TO N2, TURN LEFT M4/ ALBERT LUTHULI HIGHWAY, TURN LEFT MOORE ROAD, TURN RIGHT WARWICK AVENUE OFF LOADING, TURN RIGHT WEST STREET, RIGHT INTO BROAD STREET, RIGHT INTO SMITH STREET, TURN RIGHT INTO RUSSELL STREET, TURN LEFT AT ALEXANDRA STREET, LEFT M4 AND RETURN ON THE SAME ROUTE AS THE FORWARD TRIP.



transport

Department:
Transport
Province of KwaZulu-Natal

GAZETTE

LGKZNG07-2018-
MAY

REGION: ALL

12.5	<p>ISIPHINGO TO UMKHOMAAS.</p> <p>FROM ISIPHINGO 'C' RANK ALEXANDER AVENUE, TURN LEFT THOMAS LANE, TURN RIGHT CHURCH LANE, TURN LEFT OLD MAIN ROAD, TURN RIGHT TO PROSPECTON ROAD, ON PROSPECTON EITHER TURN RIGHT N2, LEFT ADAMS ROAD, RIGHT KINGSWAY ROAD, OR PROCEED ALONG PROSPECTON ROAD BECOMING KINGSWAY ROAD/ R102, PICK AND DROP AT AMAZIMTOTI RAILWAY STATION, PROCEED ALONG R102 AND DROP AT WINKELSPRUIT, LEFT INTO UMGABABA RAILWAY STATION, PICK AND DROP, RETURN BACK TO R102, PROCEED ALONG R102, PROCEED ALONG R102 SOUTHBOUND, TURN RIGHT P578 PICK AND DROP. TURN LEFT P197 PICK AND DROP, TURN RIGHT P728, PICK AND DROP ON P197 EITHER TURN LEFT ON D1062 OR TURN RIGHT P97 PICK AND DROP ALONG BOTH ROADS AND TURN RIGHT R102, PROCEED ALONG R102 PASS IIFRACOMBE RAILWAY STATION PICK AND DROP, TURN RIGHT A83303, TURN RIGHT A83307, TURN LEFT A8327, TURN AROUND ON A83272, TURN RIGHT R102, TURN LEFT MOODIE STREET, TURN LEFT BARROW STREET, TURN RIGHT HARVEY STREET, TURN RIGHT BISSET STREET, TURN PATTERSON STREET AND RANK OUTSIDE BRIAN SUPERMARKET AND RETURN BACK ON SAME ROUTE.</p>
12.6	<p>UMGABABA TO ISIPINGO.</p> <p>FROM TAXI RANK AT UMGABABA RAILWAY STATION, TURN RIGHT R102, PROCEED ON R102 NORTHBOUND PICK AND DROP, TURN LEFT P578 PICK AND DROP, TURN RIGHT N2, TURN LEFT ADAMS ROAD, TURN RIGHT R102 / KINGSWAY ROAD NORTHBOUND PICK AND DROP, TURN RIGHT ALEXANDRA AVENUE TO ISIPINGO C RANK AND RETURN BACK ON THE SAME ROUTE.</p> <p>OR.</p> <p>PROCEED ON R102 PICK AND DROP, PASS KARRIDENE STATION PICK AND DROP, TURN RIGHT ARAUCARIA ROAD PICK AND DROP, TURN AROUND AT KINGSBURGH CENTRE PICK AND DROP, PROCEED ON R102 NORTHBOUND, PASS WARNER BEACH PICK AND DROP, PASS DOONSDALE STATION PICK AND DROP, PASS AMAZIMTOTI STATION PICK AND DROP, BECOMING PROSPECTON ROAD PICK AND DROP, TURN LEFT OLD MAIN ROAD, TURN RIGHT ALEXANDRA AVENUE AND ISIPINGO C RANK AND RETURN ON THE SAME ROUTE.</p>



transport

Department:
Transport
Province of KwaZulu-Natal

GAZETTE

LGKZNG07-2018-
MAY

REGION: ALL

1) Application Number: APP0098778	2) Gazette Number: LGKZNG07-2018-MAY
3) Applicant: BZ SITHOLE ID NO. 6304125328088 Association: BHAMSHELA-APPELSBOSCH TAXI OWNERS ASS.	4) Applicant Address: P.O. BOX 96 OZWATHINI KWAZULU-NATAL 3242
5) Existing Licence Holder: NOT APPLICABLE ID NO. NOT APPLICABLE	6) Existing Licence Holder Address: NOT APPLICABLE
7) Type of application: NEW OPERATING LICENCE	8) Operating Licence Number: LGKZN0403001429
9) Vehicle Type: MINIBUS	10) 1 X 15 (SEATED) + 0 (STANDING)
11) Region: UMGUNGUNDLOVU	
12.1	INBOUND FROM BHAMSHELA (KPX0074) TO WARTBURG RANK NO.2- OFF ROAD TO MR25 (KPX0053) ROUTE: D1620, MR25 OUTBOUND FROM WARTBURG RANK NO.2- OFF ROAD TO MR25 (KPX0053) TO BHAMSHELA (KPX0074) ROUTE: MR25, D1620.
12.2	INBOUND FROM BHAMSHELA (KPX0074) TO DALTON RANK NO.2 (KPX0052) D1620, MR25, P63, P156, P342. OUTBOUND FROM DALTON RANK NO.2 (KPX0052) TO BHAMSHELA (KPX0074) ROUTE: 342, P156, P63, MR25, D1620.
12.3	BHAMSHELA - GREYTOWN INBOUND FROM BHAMSHELA (KPX0074) TO GREYTOWN ROUTE: D1620, MR25, P63, P156, P342, P156, P342, P159, (MR6) OUTBOUND FROM (ORIGIN): GREYTOWN TO (DESTINATION): BHAMSHELA ROUTE: (MR6), P159, P342, P156, P63, MR25, D1620.
12.4	INBOUND: FROM BHAMSHELA (KPX0074) TO JOHANNESBURG ROUTE: D1620, MR6, BHAMBATHA (GREYTOWN), N3 OUTBOUND: FROM JOHANNESBURG TO BHAMSHELA (KPX0074) ROUTE: N3, BHAMBATHA (GREYTOWN), MR6, P424, MR25, D1620
12.5	FROM BHAMSHELA-APPELSBOSCH TAXI RANK TO POINT WITHIN THE PROVINCE OF KZN ONLY. NO PICKING UP OR SETTING DOWN OF PASSENGERS EN ROUTE.
12.6	BHAMSHELA - PIETERMARITZBURG (VIA WARTBURG) ROUTE 1 INBOUND (FORWARD) FROM: (ORIGIN): BHAMSHELA (KPX0074) VIA: D160, MR25, P424, GREYTOWN, CHURCH, EAST, PIETERMARITZ TO (DESTINATION): PIETERMARITZ STREET RANK NO.2 PATON TO GINMAN (KPC0047) OUTBOUND (RETURN) FROM (ORIGIN): PIETERMARITZ STREET RANK NO.2 - PATON TO GINMAN (KPC0047) VIA: PIETERMARITZ, RITIEF, CHURCH, GREYTOWN, MR6, P424, MR25, D1620 TO (DESTINATION): BHAMSHELA (KPX0074).



transport

Department:
Transport
Province of KwaZulu-Natal

GAZETTE

LGKZNG07-2018-
MAY

REGION: ALL

1) Application Number: APP0098980	2) Gazette Number: LGKZNG07-2018-MAY
3) Applicant: V MTSHALI ID NO. 8511265818086 Association: NOT AVAILABLE	4) Applicant Address: P.O BOX 383 HIBBERDENENE 4220
5) Existing Licence Holder: NOT APPLICABLE ID NO. NOT APPLICABLE	6) Existing Licence Holder Address: NOT APPLICABLE
7) Type of application: NEW OPERATING LICENCE	8) Operating Licence Number: NOTAVAILABLE
9) Vehicle Type: OTHER	10) 1 X 0 (SEATED)
11) Region: UGU-OGWINI	
12.1	<p>PICK UP FROM MTWALUME MTSHALI YARD AT 05:45AM I PICK-UP THUTHU CELE AND BANDILE CELE AT D2118 NW NNYANGWINI DINGIMBIZA WARD 15, AT 06:00AM I PICK UP SIYANDA ZULU AT ENKAMBENI LOCATION NEAR MUMBO BUS STOP. AT 06:10AM I PICK UP SIYAHLOBA GUMEDE AND UNATHI GUMEDE AT R102 KWAMALINGA BUS STOP, AT 06:20AM I PICK UP MLUNGISI NTINI, LETHOKUHLE NTINI, THANDO MKHIZE, WANDILE MKHIZE, AZILE BHIXI AT R102 KWAMANKA/CARWASH AT 06:30AM I PICK UP ANDILE, HLOPHE, NANTO PIRI AND KUHLE LUTHULI AT MATHULINI AREA ROAD D2778, AT 06:35AM I PICK UP NALEDI CHILI, ANELISA CHILI AT R102 KWAJOICE BUS STOP AT NEAR 26 BUS STOP. FROM IOICE BUS STOP AT R102 DRIVE STRATGHT TO PORT SHEPSTONE USING R102 ROAD I REACH THE FIRST SCHOOL AT 07:10AM AND I DROP OFF THUTHU CELE AND BANDILE CELE AT HLANGANANI PRIMARY SCHOOL DROP OFF AT MERLWOOD SECONDARY AT 07:15AM MLUNGISI NTINI LETHOKUHLE NTINI NANTO PICK-UP WANDILE MKHIZE, SIYANDA ZULU, SIYAHLOBA GUMEDE, THE LAST SCHOOL TO DROP OFF IS AT MERLWOOL PRIMARY AT 07:25AM THANDO MKHIZE, ANDILE HLOPHE, NALEDI CHILI , ANELISA CHILI, UNATHI GUMEDE, AZILE CHIXI AND ANDILE HLOPHE RETURN HOME ROUTE.</p> <p>AT 14:00 I PICK -UP THUTHU CELE AND BANDILE CELE AT HLANGANANI N2 HARDING ROAD AT 14:20 I PICK-UP NALEDI CHILI , ANELISA CHILI, ANDILE HLOPHE, KUHLE LUTHULI, AZILE BHIXI , THANDO MKHIZE, UNATHI GUMEDE AND DRIVE TO MERLWOOD SECONDARY AT 14:30 I PICK-UP NANTO PHIRI, WANDILE MKHIZE, LETHOKUHLE NTINI, MLUNGISI NTINI, SIYAHLOBA GUMEDE AND SIYANDA ZULU AND WE DRIVE AT R102 TILL I MAKE THE DROP OFF WHERE I PICK THEM IN THE MORNING AND I RETURN WITH THE CAR AT DINGIMBIZA WARD 15 NYANGWINI.</p> <p>END OF THE TRIP</p>



transport

Department:
Transport
Province of KwaZulu-Natal

GAZETTE

LGKZNG07-2018-
MAY

REGION: ALL

1) Application Number: APP0099014	2) Gazette Number: LGKZNG07-2018-MAY
3) Applicant: SS GAMBUSHE ID NO. 5402085729088 Association: KWAMNYANDU TAXI OWNERS ASSOCIATION	4) Applicant Address: Z 39 UMLAZI T/SHIP P O UMLAZI DURBAN KWA-ZULU NATAL 4031
5) Existing Licence Holder: NOT APPLICABLE ID NO. NOT APPLICABLE	6) Existing Licence Holder Address: NOT APPLICABLE
7) Type of application: NEW OPERATING LICENCE	8) Operating Licence Number: LGKZN1203000331
9) Vehicle Type: MINIBUS	10) 1 X 15 (SEATED) + 0 (STANDING)
11) Region: NINGIZMU 2	
12.1	FROM Z RANK JOIN ROAD 2403 TO PHASE 4.5.6.7.8, LEFT INTO ROAD 2456 INTO ROAD 2474 AND RETURN ALONG ROAD 2456, RIGHT INTO ROAD 2403, RIGHT INTO 107159, RIGHT INTO SOUTH SPINAL ROAD, TURN INTO (MR60), UMBUMBULU ROAD TO Y SECTION PHILANI AREA AND RETURN, TURN LEFT INTO MR60, RIGHT INTO ROAD 2103 U SECTION, TURN LEFT INTO ROAD 2108, RIGHT INTO MAYIBUYE DRIVE, TURN LEFT INTO GUM TREE CRESCENT, JOIN MAYIBUYE DRIVE AND PROCEED AS PER ROUTE 5.
12.2	FROM Z RANK JOIN MKHIWANE STREET, LEFT INTO MAYIBUYE DRIVE, TURN RIGHT INTO ROAD 1603, TURN RIGHT INTO UMDLEBE ROAD, RIGHT INTO BANANA ROAD, LEFT JOIN UMDLEBE ROAD, RIGHT INTO ROAD 1603 INTO ROAD 1703, 1702, UNIT 17, TURN RIGHT, JOIN MANGOSUTHU HIGHWAY AND PROCEED AS PER ROUTE 5.
12.3	. FROM Z RANK, JOIN SPINAL ROAD, TURN RIGHT INTO SIMELNANE ROAD, TURN RIGHT INTO DINIZULU GROVE, TURN RIGHT INTO BHUBESI PLACE AA, TURN RIGHT INTO NGWENYA GROVE, TURN RIGHT INTO BOYI SIMELANE AVENUE, LEFT INTO MUGABE ROAD, LEFT INTO SOUTH SPINAL ROAD AND PROCEED AS PER ROUTE 5.
12.4	FROM Z RANK, JOIN SOUTH SPINAL ROAD, TURN RIGHT INTO CHICAGO CRESCENT AA AND RETURN RIGHT INTO SOUTH SPINAL ROAD TO CC SECTION, SOUTH SPINAL ROAD, TURN INTO BHAMBATHA STREET, TURN INTO SHAKA CIRCLE (BB). TURN RIGHT INTO BHAMBATHA STREET, TURN LEFT INTO JEQE LN, TURN RIGHT INTO MAFUKUZELA STREET, TURN LEFT INTO MSQHOBIZA CRESCENT, TURN LEFT INTO MNYANDU ROAD, TURN RIGHT INTO NANDI ROAD, LEFT INTO MAFUKUZELA STREET, RIGHT INTO JEQE LN, LEFT INTO SOUTH SPINAL ROAD AND PROCEED AND PROCEED AS PER ROUTE 5.



transport

Department:
Transport
Province of KwaZulu-Natal

GAZETTE

LGKZNG07-2018-
MAY

REGION: ALL

- 12.5**
- 5.1. FROM Z RANK, JOIN SOUTH SPINAL ROAD, LEFT INTO ROAD 2631 INTO KING SENZANGAKHONA CLOSE AND RETURN RIGHT INTO SOUTH SPINAL ROAD, TURN RIGHT INTO ROAD 2403, INTO MAYIBUYE STREET, TURN LEFT INTO PHAMBILI ROAD, P SECTION, TURN RIGHT INTO MAYIBUYE DRIVE, TURN LEFT INTO ROAD 421 AND JOIN MANGOSUTHU HIGHWAY, V ROBOT, PASS EZIMBUZINI, PASS MSHIYENI HOSPITAL, PASS REUNION, JOIN M30, JOIN M4 FREEWAY TO DURBAN INTO WEST STREET TO POINT ROAD, TURN LEFT INTO FIELD STREET, TURN LEFT INTO PINE STREET, ALONG KINGSGATE TO MARKET, TO RANK 101/50 AND RETURN ALONG THE SAME ROUTE IN REVERSE.
- 5.2. FROM Z RANK JOIN MKHIWANE STREET, LEFT INTO MAYIBUYE DRIVE, TURN RIGHT INTO ROAD 1603, INTO EPHRAIM MDALA INTO MAPHUMULO ROAD, RIGHT INTO MANGOSUTHU HIGHWAY TO SOUTH COAST ROAD PASS WEMA, MOBENI, CLAIRWOOD, LEFT INTO EDWIN SWALES VCDRIVE RIGHT INTO SARNIA ROAD, INTO UMBILO ROAD, RIGHT INTO BEREA ROAD, LEFT INTO WARWICK AVENUE, RIGHT INTO ALICE STREET, RIGHT INTO MARKET ROAD AND PROCEED TO MARKET RANK 101/50, AND RETURN.
- 5.3. FROM MANGOSUTHU HIGHWAY, RIGHT INTO ROAD NO.12 AND PROCEED TURNING LEFT INTO EZIMBUZINI TAXI RANK OR PROCEED JOINING OLD SOUTH COAST ROAD, RIGHT INTO SOUTH COAST ROAD, PROCEED TO JOIN M4 INKOSI ALBERT LUTHULI FREEWAY AND PROCEED TO RANK 101/50.
- 5.4. FROM MANGOSUTHU HIGHWAY TURN LEFT INTO OFF RAMP "TO MSHIYENI HOSPITAL AND TURNING LEFT INTO AN ONRAMP TO MANGOSUTHU HIGHWAY INTO SOUTH COAST ROAD AND PROCEED TO THE M4 (INKOSI ALBERT LUTHULI FREEWAY). LEFT INTO MOORE ROAD OFF RAMP INTO WARWICK AVENUE, RIGHT INTO ALICE STREET, RIGHT INTO MARKET ROAD AND PROCEED TO RANK 101/50 ON MARKET ROAD.
- ALTERNATIVE
- 5.5. FROM M4 RIGHT INTO WEST STREET INTO POINT ROAD, RIGHT INTO BAY TERRACE, RIGHT INTO STANGER STREET, LEFT INTO ORDNANCE ROAD, INTO LEOPARD STREET, INTO WARWICK AVENUE, RIGHT INTO ALICE STREET, RIGHT INTO MARKET ROAD AND PROCEED TO RANK 101/50 ON MARKET ROAD AND RETURN SUBSTANTIALLY ALONG THE SAME ROUTE IN REVERSE.
- 5.6. FROM M4 LEFT INTO MOORE ROAD OFF RAMP INTO WARWICK AVENUE, RIGHT INTO ALICE STREET, RIGHT INTO GREYSTREET, RIGHT INTO QUEEN STREET AND PROCEED TO RANK ON QUEEN OUTSIDE THE CATHEDRAL, RANK 101 AND RETURN SUBSTANTIALLY ALONG THE SAME ROUTE IN REVERSE.



transport

Department:
Transport
Province of KwaZulu-Natal

GAZETTE

LGKZNG07-2018-
MAY

REGION: ALL

1) Application Number: APP0099058	2) Gazette Number: LGKZNG07-2018-MAY
3) Applicant: SS NGCOBO ID NO. 7901315298085 Association: KWAMNYANDU TAXI OWNERS ASSOCIATION	4) Applicant Address: Q17 UMLAZI T/SHIP UMLAZI DURBAN KWA-ZULU NATAL 4031
5) Existing Licence Holder: NOT APPLICABLE ID NO. NOT APPLICABLE	6) Existing Licence Holder Address: NOT APPLICABLE
7) Type of application: NEW OPERATING LICENCE	8) Operating Licence Number: NOTAVAILABLE
9) Vehicle Type: MINIBUS	10) 1 X 15 (SEATED) + 0 (STANDING)
11) Region: NINGIZMU 2	
12.1	FROM KWAMNYANDU TAXI RANK TO POINTS WITHIN THE PROVINCE OF KWAZULU-NATAL ONLY. NO PICKING UP OR SETTING DOWN OF PASSENGER EN ROUTE.
12.2	. FROM Z RANK, JOIN SPINAL ROAD, TURN RIGHT INTO SIMELNANE ROAD, TURN RIGHT INTO DINIZULU GROVE, TURN RIGHT INTO BHUBESI PLACE AA, TURN RIGHT INTO NGWENYA GROVE, TURN RIGHT INTO BOYI SIMELANE AVENUE, LEFT INTO MUGABE ROAD, LEFT INTO SOUTH SPINAL ROAD AND PROCEED AS PER ROUTE 5.
12.3	FROM Z RANK, JOIN SOUTH SPINAL ROAD, TURN RIGHT INTO CHICAGO CRESCENT AA AND RETURN RIGHT INTO SOUTH SPINAL ROAD TO CC SECTION, SOUTH SPINAL ROAD, TURN INTO BHAMBATHA STREET, TURN INTO SHAKA CIRCLE (BB). TURN RIGHT INTO BHAMBATHA STREET, TURN LEFT INTO JEJE LN, TURN RIGHT INTO MAFUKUZELA STREET, TURN LEFT INTO MSQHOBIZA CRESCENT, TURN LEFT INTO MNYANDU ROAD, TURN RIGHT INTO NANDI ROAD, LEFT INTO MAFUKUZELA STREET, RIGHT INTO JEJE LN, LEFT INTO SOUTH SPINAL ROAD AND PROCEED AND PROCEED AS PER ROUTE 5.
12.4	FROM Z RANK JOIN ROAD 2403 TO PHASE 4.5.6.7.8, LEFT INTO ROAD 2456 INTO ROAD 2474 AND RETURN ALONG ROAD 2456, RIGHT INTO ROAD 2403, RIGHT INTO 107159, RIGHT INTO SOUTH SPINAL ROAD, TURN INTO (MR60), UMBUMBULU ROAD TO Y SECTION PHILANI AREA AND RETURN, TURN LEFT INTO MR60, RIGHT INTO ROAD 2103 U SECTION, TURN LEFT INTO ROAD 2108, RIGHT INTO MAYIBUYE DRIVE, TURN LEFT INTO GUM TREE CRESCENT, JOIN MAYIBUYE DRIVE AND PROCEED AS PER ROUTE 5.
12.5	FROM Z RANK JOIN MKHIWANE STREET, LEFT INTO MAYIBUYE DRIVE, TURN RIGHT INTO ROAD 1603, TURN RIGHT INTO UMDLEBE ROAD, RIGHT INTO BANANA ROAD, LEFT JOIN UMDLEBE ROAD, RIGHT INTO ROAD 1603 INTO ROAD 1703, 1702, UNIT 17, TURN RIGHT, JOIN MANGOSUTHU HIGHWAY AND PROCEED AS PER ROUTE 5.



transport

Department:
Transport
Province of KwaZulu-Natal

GAZETTE

LGKZNG07-2018-
MAY

REGION: ALL

- 12.6** 5.1. FROM Z RANK, JOIN SOUTH SPINAL ROAD, LEFT INTO ROAD 2631 INTO KING SENZANGAKHONA CLOSE AND RETURN RIGHT INTO SOUTH SPINAL ROAD, TURN RIGHT INTO ROAD 2403, INTO MAYIBUYE STREET, TURN LEFT INTO PHAMBILI ROAD, P SECTION, TURN RIGHT INTO MAYIBUYE DRIVE, TURN LEFT INTO ROAD 421 AND JOIN MANGOSUTHU HIGHWAY, V ROBOT, PASS EZIMBUZINI, PASS MSHIYENI HOSPITAL, PASS REUNION, JOIN M30, JOIN M4 FREEWAY TO DURBAN INTO WEST STREET TO POINT ROAD, TURN LEFT INTO FIELD STREET, TURN LEFT INTO PINE STREET, ALONG KINGSGATE TO MARKET, TO RANK 101/50 AND RETURN ALONG THE SAME ROUTE IN REVERSE.
- 5.2. FROM Z RANK JOIN MKHIWANE STREET, LEFT INTO MAYIBUYE DRIVE, TURN RIGHT INTO ROAD 1603, INTO EPHRAIM MDALA INTO MAPHUMULO ROAD, RIGHT INTO MANGOSUTHU HIGHWAY TO SOUTH COAST ROAD PASS WEMA, MOBENI, CLAIRWOOD, LEFT INTO EDWIN SWALES VCDRIVE RIGHT INTO SARNIA ROAD, INTO UMBILO ROAD, RIGHT INTO BEREA ROAD, LEFT INTO WARWICK AVENUE, RIGHT INTO ALICE STREET, RIGHT INTO MARKET ROAD AND PROCEED TO MARKET RANK 101/50, AND RETURN.
- 5.3. FROM MANGOSUTHU HIGHWAY, RIGHT INTO ROAD NO.12 AND PROCEED TURNING LEFT INTO EZIMBUZINI TAXI RANK OR PROCEED JOINING OLD SOUTH COAST ROAD, RIGHT INTO SOUTH COAST ROAD, PROCEED TO JOIN M4 INKOSI ALBERT LUTHULI FREEWAY AND PROCEED TO RANK 101/50.
- 5.4. FROM MANGOSUTHU HIGHWAY TURN LEFT INTO OFF RAMP "TO MSHIYENI HOSPITAL AND TURNING LEFT INTO AN ONRAMP TO MANGOSUTHU HIGHWAY INTO SOUTH COAST ROAD AND PROCEED TO THE M4 (INKOSI ALBERT LUTHULI FREEWAY). LEFT INTO MOORE ROAD OFF RAMP INTO WARWICK AVENUE, RIGHT INTO ALICE STREET, RIGHT INTO MARKET ROAD AND PROCEED TO RANK 101/50 ON MARKET ROAD.
- ALTERNATIVE
- 5.5. FROM M4 RIGHT INTO WEST STREET INTO POINT ROAD, RIGHT "INTO BAY TERRACE, RIGHT INTO STANGER STREET, LEFT INTO ORDNANCE ROAD, INTO LEOPARD STREET, INTO WARWICK AVENUE, RIGHT INTO ALICE STREET, RIGHT INTO MARKET ROAD AND PROCEED TO RANK 101/50 ON MARKET ROAD AND RETURN SUBSTANTIALLY ALONG THE SAME ROUTE IN REVERSE.
- 5.6. FROM M4 LEFT INTO MOORE ROAD OFF RAMP INTO WARWICK "AVENUE, RIGHT INTO ALICE STREET, RIGHT INTO GREYSTREET, RIGHT INTO QUEEN STREET AND PROCEED TO RANK ON QUEEN OUTSIDE THE CATHEDRAL, RANK 101 AND RETURN SUBSTANTIALLY ALONG THE SAME ROUTE IN REVERSE.



transport

Department:
Transport
Province of KwaZulu-Natal

GAZETTE

LGKZNG07-2018-
MAY

REGION: ALL

1) Application Number: APP0099164	2) Gazette Number: LGKZNG07-2018-MAY
3) Applicant: NARLEN CHETTY ID NO. 8202085131088 Association: NOT AVAILABLE	4) Applicant Address: 20 JOLLY WEST NEWLANDS 4037
5) Existing Licence Holder: NOT APPLICABLE ID NO. NOT APPLICABLE	6) Existing Licence Holder Address: NOT APPLICABLE
7) Type of application: NEW OPERATING LICENCE	8) Operating Licence Number: NOTAVAILABLE
9) Vehicle Type: OTHER	10) 1 X 0 (SEATED)
11) Region: DURBAN CENTRAL	
12.1	<p>START FROM HOME (JOLLYWEST PLACE) TURN RIGHT INTO INNERSEST THEN TURN LEFT INTO LOOPWEST, THEN TURN LEFT INTO KEYWEST, MAKE A U TURN THEN LEFT INTO LOOPWEST, AT THE STOP STREET TURN LEFT INTO NEWLANDS WEST DRIVE AT THE ROBOT TURN RIGHT INTO HILGROVE THEN TURN INTO SUNNY HILL, MAKE A U TURN AND AT THE STOP STREET TURN RIGHT INTO HILLGROVE DRIVE THEN TURN RIGHT INTO ROYAL HILL AND THEN LEFT INTO TRENT HILL, MAKE A U TURN RIGHT INTO ROYAL HILL, THEN TURN LEFT INTO HILLGROVE DRIVE THEN TURN LEFT INTO GARDEN HILL, MAKE A U TURN AT THE STOP STREET TURN LEFT INTO HILLGROVE DRIVE, AT THE ROBOT TURN LEFT INTO NEWLANDS WEST DRIVE. TURN LEFT INTO EARLSFIELD DRIVE AND THEN AT THE STOP STREET TURN RIGHT INTO NEWLANDS WEST DRIVE, THEN TURN LEFT INTO HILLDALE, TURN LEFT INTO CASTLEHILL DRIVE AND THEN RIGHT INTO CHIPPENDALE THE LEFT INTO NORDALE, LEFT INTO CHARDALE, THEN LEFT INTO COBDALE, MAKE A U TURN AND THEN TURN RIGHT INTO CHARDALE, TURN RIGHT INTO BRAIDALE DRIVE, AT THE ROBOTS TURN RIGHT INTO INANDA ROAD, THEN RIGHT INTO SKIPDALE, THEN RIGHT INTO FOUNDALE GROVE THEN RIGHT INTO URBANDALE DRIVE THE RIGHT INTO CROWNDALE, MAKE A U TURN FOUNDALE GROVE THEN RIGHT INTO URBANDALE DRIVE THEN RIGHT INTO CROWNDALE, MAKE A U TURN LEFT INTO URBANDALE AVENUE, THEN LEFT INTO FOUNDALE AND THEN LEFT INTO SKIPDALE. TURN RIGHT INTO SKOOLALL DRIVE, THEN TURN RIGHT AT THE STOP STREET INTO INANDA ROAD, AT THE END OF THE ROAD TURN LEFT INTO COURDAN PLACE THEN RIGHT INTO ROCHDALE, MAKE A U TURN AND TURN LEFT INTO COURDAN, THEN RIGHT INTO INANDA ROAD, THEN LEFT INTO CARDEN CRESENT, THEN TURN RIGHT INTO AMLOCK DRIVE AND OFF LOAD AT PARLOACK SCHOOL. MAKE A U-TURN AND THEN TURN LEFT INTO CARDEN ROAD AND THE RIGHT INTO PARLOCK DRIVE, THEN LEFT INTO INANDA DRIVE, THEN LEFT INTO SKIPDALE DRIVE AND THEN TURN RIGHT INTO FOUNDALE THEN LEFT INTO PALMDALE PLACE, OFF LOAD INTO BRAIDALE PRIMARY. TURN RIGHT INTO AMBERDALE THEN RIGHT INTO NEWCENTRE DRIVE AND THEN RIGHT INTO VELD CASTLE DROP OFF AT NEW WEST SECONDARY SCHOOL AND RETURN USING THE SAME ROUTE.</p>



transport

Department:
Transport
Province of KwaZulu-Natal

GAZETTE

LGKZNG07-2018-
MAY

REGION: ALL

1) Application Number: APP0099217	2) Gazette Number: LGKZNG07-2018-MAY
3) Applicant: LT DUMAKUDE ID NO. 7710105424086 Association: NOT AVAILABLE	4) Applicant Address: P O BOX 1406 GREYTOWN KWAZULU NATAL 3250
5) Existing Licence Holder: NOT APPLICABLE ID NO. NOT APPLICABLE	6) Existing Licence Holder Address: NOT APPLICABLE
7) Type of application: NEW OPERATING LICENCE	8) Operating Licence Number: NOTAVAILABLE
9) Vehicle Type: OTHER	10) 1 X 0 (SEATED)
11) Region: UMGUNGUNDLOVU	
12.1	<p>ROUTES FOR SCHOLARS</p> <p>FROM DUMAKUDE PRIMARY SCHOOL D 1267 TO MHLANGEZULU HIGH SCHOOLS, PICK UP (2) TWO SCHOLARS AND TURN BACK TO DUMAKUDE PRIMARY SCHOOL. PICK UP (8) EIGHT SCHOLARS GO TO MTANESHANE AREA TAKE (5) FIVE SCHOLARS GO TO P161 TURN RIGHT TO MUDEN R74 AND TURN LEFT TOWARDS GREYTOWN AFTER DROP (5) FIVE SCHOLARS AT MOUNT ANESTINA SCHOOL GO TO GREYTOWN SCHOOL DROP (8) EIGHT SCHOLARS AT GREYTOWN PRIMARY SCHOOL, GO TO GREYTOWN SECONDARY SCHOOL DROP (2) SCHOLARS GO TO RINK STORE AND PARK THE VEHICLE AND RETURN.</p>



transport

Department:
Transport
Province of KwaZulu-Natal

GAZETTE

LGKZNG07-2018-
MAY

REGION: ALL

1) Application Number: APP0099231	2) Gazette Number: LGKZNG07-2018-MAY
3) Applicant: BR CHILI ID NO. 4912050570086 Association: ESIKHAWINI TAXI ASSOCIATION	4) Applicant Address: PO BOX 732 ESIKHAWINI 3887
5) Existing Licence Holder: AB CHILI ID NO. 4201055502082	6) Existing Licence Holder Address: P O BOX 1119 ESIKHAWINI KWA-ZULU NATAL 3887
7) Type of application: DECEASED TRANSFER AND NEW OPERATING LICENCE	8) Operating Licence Number: LKNKZN018230
9) Vehicle Type: MINIBUS TAXI	10) 1 X 9-16 (SEATED) + 0 (STANDING)
11) Region: UTHUNGULU	
12.1	<p>ROUTE 1. ESIKHAWINI TO RICHARDSBAY</p> <p>Depart Esikhawini Taxi Rank, turn left into Mthomboni Road, right into Mlebe Mpuma (east), into Meloni (P106) carry straight down the B10 (P106), past Madlankala, turn right into R34 (John Ross Parkway), turn left West Central Arterial carry straight into Bullion Boulevard, then turn left into Taxi City Rank Richardsbay, return along the same route</p>
12.2	<p>ESIKHAWINI TO RICHARDSBAY VIA ALTON.</p> <p>2. DEPART ESIKHAWINI RANK, LEFT INTO MTHOMBONI ROAD, RIGHT INTO MDLEBE MPUMA (EAST), INTO MELONI (P106), CARRY ON STRAIGHT DOWN THE B10 (P106), PAST MADLANKALA, TURN RIGHT INTO R34 (JOHN ROSS PARKWAY), TURN RIGHT INTO ALUMINA ALLEE, 100 METRES AWAY FROM THE ROAD, OFF LOADING AT BUS STOP (MARINGINI), RETURN. STRAIGHT ACROSS ALUMINA ALLEE, OFF LOADING AT AMALGAMATED, ENGINE GARAGE, IKHWEZI DEPORT BELL, SHELL GARAGE, ZCBF, DOLLAR DRIVE, TURN RIGHT AND LEFT INTO BULLION BOULEVARD AND TURN LEFT INTO TAXI RANK RICHARDSBAY, AND RETURN ALONG THE SAME ROUTE.</p>
12.3	<p>ESIKHAWINI TO EMPANGENI RAIL.</p> <p>3. DEPART ESIKHAWINI RANK, TURN LEFT INTO MTHOMBONI ROAD, CARRY STRAIGHT INTO D1567, TURN RIGHT INTO N2 (FREEWAY), TURN LEFT INTO R34 (JOHN ROSS PARKWAY), STRAIGHT INTO TANNER ROAD, OFF LOADING AT KENTUCKY, POST OFFICE, EMRICMOTORS AND TURN LEFT INTO B RANK, OFF LOADING THEN TURN INTO MAIN ROAD, TURN LEFT AND RIGHT GRANTHAM HIGHWAY, BACK INTO R34, TURN RIGHT INTO MAXWELL STREET, THEN LEFT INTO LOT 63 TAXI RANK, TURN RIGHT INTO N2 (NGOYA X ROADS) STRAIGHT TO EMPANGNI CIRCLE, LEFT INTO TANNER ROAD, THEN RIGHT INTO B-RANK, TURN RIGHT INTO TANNER ROAD, TURN LEFT INTO R34, RIGHT INTO MAXWELL STREET, LEFT INTO LOT 63, TAXI RANK EMPANGENI AND RETURN ALONG THE SAME ROUTE.</p>
12.4	<p>ESIKHAWINI TO EMPANGENI LOT 63.</p> <p>DEPART ESIKHAWINI RANK, TURN LEFT INTO MTHOMBONI ROAD, STRAIGHT INTO D1567, TURN RIGHT INTO N2, LEFT INTO R34 (JOHN ROSS PARKWAY), STRAIGHT INTO MAIN ROAD, OFF LOADING AT SPEEDY, TURN LEFT INTO PRESIDENT SWART AVENUE, OFF LOADING AT CENTRAL PARK, TOTAL GARAGE, TURN RIGHT INTO MAXWELL STREET, THEN LEFT INTO LOT 63 TAXI RANK EMPANGENI AND RETURN ALONG THE SAME ROUTE.</p>
12.5	<p>ESIKHAWINI (MPEMBENI) TO RICHARDS BAY.</p> <p>DEPART ESIKHAWINI TAXI RANK, TURN RIGHT INTO MTHOMBONI ROAD, CARRY STRAIGHT ACROSS MDLEBE MPUMA ROBOTS ALONG D887 TO MPEMBENI (LEXON TEA ROOM), TURN BACK ALONG D887, STRAIGHT DOWN THE B10 (P106), PAST MADLANKALA, TURN RIGHT INTO R34 (JOHN ROSS PARKWAY), TURN LEFT INTO WEST CENTRAL ARTERIAL, CARRY STRAIGHT TO BULLION BOULEVARD, THEN LEFT INTO TAXI CITY RANK RICHARDSBAY, ALONG THE SAME ROUTE.</p>



transport

Department:
Transport
Province of KwaZulu-Natal

GAZETTE

LGKZNG07-2018-
MAY

REGION: ALL

12.6	<p>ESIKHAWINI (PORT DUNFORD) TO EMPANGENI.</p> <p>6. DEPART ESIKHAWINI RANK TO PORT DUNFORD, ALONG D537 TO KWAMOLI TEA ROOM AND TURN BACK ALONG D537, TURN LEFT INTO D1597, STRAIGHT TO MASONGO X ROADS, TURN LEFT INTO MDLEBE MPUMA, RIGHT INTO MELONI (P106), CARRY STRAIGHT DOWNTHE B10 (P106), PAST MADLANKAL, TURN LEFT INTO R34 (JOHN ROSS PARKWAY), TURN LEFT INTO TANNER ROAD, OFFLOADING AT KENTUCKY, POST OFFICE, EMRIC MOTORS, LEFT INTO B-RANK, BACK INTO MAIN ROAD, LEFT AND RIGHT INTO GRANTAM HIGHWAY, TURN RIGHT INTO MAXWELL STREET, THEN LEFT INTO LOT 63 TAXI RANK EMPANGNI, AND RETURN ALONG THE SAME ROUTE.</p>
12.7	<p>ESIKHAWINI TO DURBAN.</p> <p>DEPART ESIKHAWINI RANK, CARRY STRAIGHT INTO D1567, TURN LEFT INTO N2 FREEWAY, CARRY ON STRAIGHT AND TURN RIGHT INTO ARGYLE ROAD, TURN LEFT INTO UMGENI ROAD, TURN RIGHT INTO LEOPOLD STREET, OFF LOADING AT DURBAN STATION, CARRY STRAIGHT TO MARKET STREET, OFF LOADING AT BEREA NEW MARKET DURBAN, RETURN ALONG THE SAME ROUTE.</p>
12.8	<p>1.PASSENGERS MAY BE PICKED UP AND/OR SET DOWN ONLY AT DESIGNATED TAXI RANK OR TAXI STOP, WHICH SHALL EXCLUDE BUS STOPS.</p> <p>2.ENTRY OR RANKING ON PRIVATE PROPERTY IS NOT PERMITTED WITHOUT WRITTEN PERMISSION OF THE LANDLORD, A COPY OF WHICH MUST BE SUPPLIED TO THE BOARD.</p> <p>3.WITHOUT HAVING ENTERED INTO AN AGREEMENT WITH OTHER OPERATORS ON A COMMON ROUTE, AS CONTEMPLATED BY SECTION 88(2)(B) OF ACT 22 OF 2000, THE PICKING UP OR SETTING DOWN OF PASSENGERS ON SUCH ROUTE IS NOT PERMITTED. A COPY OF SUCH AGREEMENT MUST BE SUPPLIED TO THE BOARD.</p> <p>4.AT RANKS, WHETHER ON – STREET OR OFF – STREET, ONLY THE TAXIS THAT CAN BE ACCOMODATED IN THE DEMARCATED AREA MAY OCCUPY THE RANK, EXCESS VEHICLES MUST HOLD ELSEWHERE AT DESIGNATED HOLDING AREAS.</p> <p>5.RANK PERMITS OR LETTERS OF AUTHORITY MUST BE PRODUCED IN RESPECT OF ALL RANKS IN MUNICIPAL AREAS, IN PARTICULAR MAJOR TOWNS AND CITIES AND IN PARTICULAR INTER-PROVINCIAL DESTINATIONS.</p> <p>6.THE ALLOCATION OF ANY ROUTE OR PORTION OF A ROUTE IS SUBJECT TO THE CONDITION THAT IT HAS BEEN APPROVED AND ALLOCATED IN GOOD FAITH AND THAT SUCH ROUTE WILL BE INVALID SHOULD IT TRANSPIRE THAT THE ROUTE OR PORTION THEREOF WILL, OR HAS CAUSED CONFLICT DUE TO IT HAVING BEEN APPROVED BASED ON INCORRECT OR FALSE INFORMATION SUPPLIED TO THE BOARD OR AS A RESULT OF AN ERROR. IN SUCH INSTANCE THE OPERATING LICENCE MUST BE RETURNED TO THE BOARD FOR CORRECTION.</p> <p>7.THE VEHICLE MUST BE COVERED BY MOTOR VEHICLE INSURANCE AS WELL AS PERSONAL LIABILITY INSURANCE</p>



transport

Department:
Transport
Province of KwaZulu-Natal

GAZETTE

LGKZNG07-2018-
MAY

REGION: ALL

1) Application Number: APP0099235	2) Gazette Number: LGKZNG07-2018-MAY
3) Applicant: BR CHILI ID NO. 4912050570086 Association: ESIKHAWINI TAXI ASSOCIATION	4) Applicant Address: PO BOX 732 ESIKHAWINI 3887
5) Existing Licence Holder: AB CHILI ID NO. 4201055502082	6) Existing Licence Holder Address: P O BOX 1119 ESIKHAWINI ESIKHAWINI KWA-ZULU NATAL 3887
7) Type of application: DECEASED TRANSFER AND NEW OPERATING LICENCE	8) Operating Licence Number: LKNKZN018229
9) Vehicle Type: MINIBUS TAXI	10) 1 X 9-16 (SEATED) + 0 (STANDING)
11) Region: UTHUNGULU	
12.1	<p>ROUTE 1. ESIKHAWINI TO RICHARDSBAY</p> <p>Depart Esikhawini Taxi Rank, turn left into Mthomboni Road, right into Mdlebe Mpuma (east), into Meloni (P106) carry straight down the B10 (P106), past Madlankala, turn right into R34 (John Ross Parkway), turn left West Central Arterial carry straight into Bullion Boulevard, then turn left into Taxi City Rank Richardsbay, return along the same route</p>
12.2	<p>ESIKHAWINI TO RICHARDSBAY VIA ALTON.</p> <p>2. DEPART ESIKHAWINI RANK, LEFT INTO MTHOMBONI ROAD, RIGHT INTO MDLEBE MPUMA (EAST), INTO MELONI (P106), CARRY ON STRAIGHT DOWN THE B10 (P106), PAST MADLANKALA, TURN RIGHT INTO R34 (JOHN ROSS PARKWAY), TURN RIGHT INTO ALUMINA ALLEE, 100 METRES AWAY FROM THE ROAD, OFF LOADING AT BUS STOP (MARINGINI), RETURN. STRAIGHT ACROSS ALUMINA ALLEE, OFF LOADING AT AMALGAMATED, ENGINE GARAGE, IKHWEZI DEPORT BELL, SHELL GARAGE, ZCBF, DOLLAR DRIVE, TURN RIGHT AND LEFT INTO BULLION BOULEVARD AND TURN LEFT INTO TAXI RANK RICHARDSBAY, AND RETURN ALONG THE SAME ROUTE.</p>
12.3	<p>ESIKHAWINI TO EMPANGENI RAIL.</p> <p>3. DEPART ESIKHAWINI RANK, TURN LEFT INTO MTHOMBONI ROAD, CARRY STRAIGHT INTO D1567, TURN RIGHT INTO N2 (FREEWAY), TURN LEFT INTO R34 (JOHN ROSS PARKWAY), STRAIGHT INTO TANNER ROAD, OFF LOADING AT KENTUCKY, POST OFFICE, EMRICMOTORS AND TURN LEFT INTO B RANK, OFF LOADING THEN TURN INTO MAIN ROAD, TURN LEFT AND RIGHT GRANTHAM HIGHWAY, BACK INTO R34, TURN RIGHT INTO MAXWELL STREET, THEN LEFT INTO LOT 63 TAXI RANK, TURN RIGHT INTO N2 (NGOYA X ROADS) STRAIGHT TO EMPANGNI CIRCLE, LEFT INTO TANNER ROAD, THEN RIGHT INTO B-RANK, TURN RIGHT INTO TANNER ROAD, TURN LEFT INTO R34, RIGHT INTO MAXWELL STREET, LEFT INTO LOT 63, TAXI RANK EMPANGENI AND RETURN ALONG THE SAME ROUTE.</p>
12.4	<p>ESIKHAWINI TO EMPANGENI LOT 63.</p> <p>DEPART ESIKHAWINI RANK, TURN LEFT INTO MTHOMBONI ROAD, STRAIGHT INTO D1567, TURN RIGHT INTO N2, LEFT INTO R34 (JOHN ROSS PARKWAY), STRAIGHT INTO MAIN ROAD, OFF LOADING AT SPEEDY, TURN LEFT INTO PRESIDENT SWART AVENUE, OFF LOADING AT CENTRAL PARK, TOTAL GARAGE, TURN RIGHT INTO MAXWELL STREET, THEN LEFT INTO LOT 63 TAXI RANK EMPANGENI AND RETURN ALONG THE SAME ROUTE.</p>
12.5	<p>ESIKHAWINI (MPEMBENI) TO RICHARDS BAY.</p> <p>DEPART ESIKHAWINI TAXI RANK, TURN RIGHT INTO MTHOMBONI ROAD, CARRY STRAIGHT ACROSS MDLEBE MPUMA ROBOTS ALONG D887 TO MPEMBENI (LEXON TEA ROOM), TURN BACK ALONG D887, STRAIGHT DOWN THE B10 (P106), PAST MADLANKALA, TURN RIGHT INTO R34 (JOHN ROSS PARKWAY), TURN LEFT INTO WEST CENTRAL ARTERIAL, CARRY STRAIGHT TO BULLION BOULEVARD, THEN LEFT INTO TAXI CITY RANK RICHARDSBAY, ALONG THE SAME ROUTE.</p>



transport

Department:
Transport
Province of KwaZulu-Natal

GAZETTE

LGKZNG07-2018-
MAY

REGION: ALL

12.6	<p>ESIKHAWINI (PORT DUNFORD) TO EMPANGENI.</p> <p>6. DEPART ESIKHAWINI RANK TO PORT DUNFORD, ALONG D537 TO KWAMOLI TEA ROOM AND TURN BACK ALONG D537, TURN LEFT INTO D1597, STRAIGHT TO MASONGO X ROADS, TURN LEFT INTO MDLEBE MPUMA, RIGHT INTO MELONI (P106), CARRY STRAIGHT DOWNTHE B10 (P106), PAST MADLANKAL, TURN LEFT INTO R34 (JOHN ROSS PARKWAY), TURN LEFT INTO TANNER ROAD, OFFLOADING AT KENTUCKY, POST OFFICE, EMRIC MOTORS, LEFT INTO B-RANK, BACK INTO MAIN ROAD, LEFT AND RIGHT INTO GRANTAM HIGHWAY, TURN RIGHT INTO MAXWELL STREET, THEN LEFT INTO LOT 63 TAXI RANK EMPANGNI, AND RETURN ALONG THE SAME ROUTE.</p>
12.7	<p>ESIKHAWINI TO DURBAN.</p> <p>DEPART ESIKHAWINI RANK, CARRY STRAIGHT INTO D1567, TURN LEFT INTO N2 FREEWAY, CARRY ON STRAIGHT AND TURN RIGHT INTO ARGYLE ROAD, TURN LEFT INTO UMGENI ROAD, TURN RIGHT INTO LEOPOLD STREET, OFF LOADING AT DURBAN STATION, CARRY STRAIGHT TO MARKET STREET, OFF LOADING AT BEREA NEW MARKET DURBAN, RETURN ALONG THE SAME ROUTE.</p>
12.8	<p>1.PASSENGERS MAY BE PICKED UP AND/OR SET DOWN ONLY AT DESIGNATED TAXI RANK OR TAXI STOP, WHICH SHALL EXCLUDE BUS STOPS.</p> <p>2.ENTRY OR RANKING ON PRIVATE PROPERTY IS NOT PERMITTED WITHOUT WRITTEN PERMISSION OF THE LANDLORD, A COPY OF WHICH MUST BE SUPPLIED TO THE BOARD.</p> <p>3.WITHOUT HAVING ENTERED INTO AN AGREEMENT WITH OTHER OPERATORS ON A COMMON ROUTE, AS CONTEMPLATED BY SECTION 88(2)(B) OF ACT 22 OF 2000, THE PICKING UP OR SETTING DOWN OF PASSENGERS ON SUCH ROUTE IS NOT PERMITTED. A COPY OF SUCH AGREEMENT MUST BE SUPPLIED TO THE BOARD.</p> <p>4.AT RANKS, WHETHER ON – STREET OR OFF – STREET, ONLY THE TAXIS THAT CAN BE ACCOMODATED IN THE DEMARCATED AREA MAY OCCUPY THE RANK, EXCESS VEHICLES MUST HOLD ELSEWHERE AT DESIGNATED HOLDING AREAS.</p> <p>5.RANK PERMITS OR LETTERS OF AUTHORITY MUST BE PRODUCED IN RESPECT OF ALL RANKS IN MUNICIPAL AREAS, IN PARTICULAR MAJOR TOWNS AND CITIES AND IN PARTICULAR INTER-PROVINCIAL DESTINATIONS.</p> <p>6.THE ALLOCATION OF ANY ROUTE OR PORTION OF A ROUTE IS SUBJECT TO THE CONDITION THAT IT HAS BEEN APPROVED AND ALLOCATED IN GOOD FAITH AND THAT SUCH ROUTE WILL BE INVALID SHOULD IT TRANSPIRE THAT THE ROUTE OR PORTION THEREOF WILL, OR HAS CAUSED CONFLICT DUE TO IT HAVING BEEN APPROVED BASED ON INCORRECT OR FALSE INFORMATION SUPPLIED TO THE BOARD OR AS A RESULT OF AN ERROR. IN SUCH INSTANCE THE OPERATING LICENCE MUST BE RETURNED TO THE BOARD FOR CORRECTION.</p> <p>7.THE VEHICLE MUST BE COVERED BY MOTOR VEHICLE INSURANCE AS WELL AS PERSONAL LIABILITY INSURANCE</p>



transport

Department:
Transport
Province of KwaZulu-Natal

GAZETTE

LGKZNG07-2018-
MAY

REGION: ALL

1) Application Number: APP0099238	2) Gazette Number: LGKZNG07-2018-MAY
3) Applicant: BR CHILI ID NO. 4912050570086 Association: ESIKHAWINI TAXI ASSOCIATION	4) Applicant Address: PO BOX 732 ESIKHAWINI 3887
5) Existing Licence Holder: AB CHILI ID NO. 4201055502082	6) Existing Licence Holder Address: P O BOX 1119 ESIKHAWINI ESIKHAWINI KWA-ZULU NATAL 3887
7) Type of application: DECEASED TRANSFER AND NEW OPERATING LICENCE	8) Operating Licence Number: LKNKZN0114307
9) Vehicle Type: MINIBUS TAXI	10) 1 X 9-16 (SEATED) + 0 (STANDING)
11) Region: UTHUNGULU	
12.1	<p>ROUTE 1. ESIKHAWINI TO RICHARDSBAY</p> <p>Depart Esikhawini Taxi Rank, turn left into Mthomboni Road, right into Mdlebe Mpuma (east), into Meloni (P106) carry straight down the B10 (P106), past Madlankala, turn right into R34 (John Ross Parkway), turn left West Central Arterial carry straight into Bullion Boulevard, then turn left into Taxi City Rank Richardsbay, return along the same route</p>
12.2	<p>ESIKHAWINI TO RICHARDSBAY VIA ALTON.</p> <p>2. DEPART ESIKHAWINI RANK, LEFT INTO MTHOMBONI ROAD, RIGHT INTO MDLEBE MPUMA (EAST), INTO MELONI (P106), CARRY ON STRAIGHT DOWN THE B10 (P106), PAST MADLANKALA, TURN RIGHT INTO R34 (JOHN ROSS PARKWAY), TURN RIGHT INTO ALUMINA ALLEE, 100 METRES AWAY FROM THE ROAD, OFF LOADING AT BUS STOP (MARINGINI), RETURN. STRAIGHT ACROSS ALUMINA ALLEE, OFF LOADING AT AMALGAMATED, ENGINE GARAGE, IKHWEZI DEPORT BELL, SHELL GARAGE, ZCBF, DOLLAR DRIVE, TURN RIGHT AND LEFT INTO BULLION BOULEVARD AND TURN LEFT INTO TAXI RANK RICHARDSBAY, AND RETURN ALONG THE SAME ROUTE.</p>
12.3	<p>ESIKHAWINI TO EMPANGENI RAIL.</p> <p>3. DEPART ESIKHAWINI RANK, TURN LEFT INTO MTHOMBONI ROAD, CARRY STRAIGHT INTO D1567, TURN RIGHT INTO N2 (FREEWAY), TURN LEFT INTO R34 (JOHN ROSS PARKWAY), STRAIGHT INTO TANNER ROAD, OFF LOADING AT KENTUCKY, POST OFFICE, EMRICMOTORS AND TURN LEFT INTO B RANK, OFF LOADING THEN TURN INTO MAIN ROAD, TURN LEFT AND RIGHT GRANTHAM HIGHWAY, BACK INTO R34, TURN RIGHT INTO MAXWELL STREET, THEN LEFT INTO LOT 63 TAXI RANK, TURN RIGHT INTO N2 (NGOYA X ROADS) STRAIGHT TO EMPANGNI CIRCLE, LEFT INTO TANNER ROAD, THEN RIGHT INTO B-RANK, TURN RIGHT INTO TANNER ROAD, TURN LEFT INTO R34, RIGHT INTO MAXWELL STREET, LEFT INTO LOT 63, TAXI RANK EMPANGENI AND RETURN ALONG THE SAME ROUTE.</p>
12.4	<p>ESIKHAWINI TO EMPANGENI LOT 63.</p> <p>DEPART ESIKHAWINI RANK, TURN LEFT INTO MTHOMBONI ROAD, STRAIGHT INTO D1567, TURN RIGHT INTO N2, LEFT INTO R34 (JOHN ROSS PARKWAY), STRAIGHT INTO MAIN ROAD, OFF LOADING AT SPEEDY, TURN LEFT INTO PRESIDENT SWART AVENUE, OFF LOADING AT CENTRAL PARK, TOTAL GARAGE, TURN RIGHT INTO MAXWELL STREET, THEN LEFT INTO LOT 63 TAXI RANK EMPANGENI AND RETURN ALONG THE SAME ROUTE.</p>
12.5	<p>ESIKHAWINI (MPEMBENI) TO RICHARDS BAY.</p> <p>DEPART ESIKHAWINI TAXI RANK, TURN RIGHT INTO MTHOMBONI ROAD, CARRY STRAIGHT ACROSS MDLEBE MPUMA ROBOTS ALONG D887 TO MPEMBENI (LEXON TEA ROOM), TURN BACK ALONG D887, STRAIGHT DOWN THE B10 (P106), PAST MADLANKALA, TURN RIGHT INTO R34 (JOHN ROSS PARKWAY), TURN LEFT INTO WEST CENTRAL ARTERIAL, CARRY STRAIGHT TO BULLION BOULEVARD, THEN LEFT INTO TAXI CITY RANK RICHARDSBAY, ALONG THE SAME ROUTE.</p>



transport

Department:
Transport
Province of KwaZulu-Natal

GAZETTE

LGKZNG07-2018-
MAY

REGION: ALL

12.6	<p>ESIKHAWINI (PORT DUNFORD) TO EMPANGENI.</p> <p>6. DEPART ESIKHAWINI RANK TO PORT DUNFORD, ALONG D537 TO KWAMOLI TEA ROOM AND TURN BACK ALONG D537, TURN LEFT INTO D1597, STRAIGHT TO MASONGO X ROADS, TURN LEFT INTO MDLEBE MPUMA, RIGHT INTO MELONI (P106), CARRY STRAIGHT DOWN THE B10 (P106), PAST MADLANKAL, TURN LEFT INTO R34 (JOHN ROSS PARKWAY), TURN LEFT INTO TANNER ROAD, OFFLOADING AT KENTUCKY, POST OFFICE, EMRIC MOTORS, LEFT INTO B-RANK, BACK INTO MAIN ROAD, LEFT AND RIGHT INTO GRANTAM HIGHWAY, TURN RIGHT INTO MAXWELL STREET, THEN LEFT INTO LOT 63 TAXI RANK EMPANGNI, AND RETURN ALONG THE SAME ROUTE.</p>
12.7	<p>ESIKHAWINI TO DURBAN.</p> <p>DEPART ESIKHAWINI RANK, CARRY STRAIGHT INTO D1567, TURN LEFT INTO N2 FREEWAY, CARRY ON STRAIGHT AND TURN RIGHT INTO ARGYLE ROAD, TURN LEFT INTO UMGENI ROAD, TURN RIGHT INTO LEOPOLD STREET, OFF LOADING AT DURBAN STATION, CARRY STRAIGHT TO MARKET STREET, OFF LOADING AT BEREA NEW MARKET DURBAN, RETURN ALONG THE SAME ROUTE.</p>
12.8	<p>1. PASSENGERS MAY BE PICKED UP AND/OR SET DOWN ONLY AT DESIGNATED TAXI RANK OR TAXI STOP, WHICH SHALL EXCLUDE BUS STOPS.</p> <p>2. ENTRY OR RANKING ON PRIVATE PROPERTY IS NOT PERMITTED WITHOUT WRITTEN PERMISSION OF THE LANDLORD, A COPY OF WHICH MUST BE SUPPLIED TO THE BOARD.</p> <p>3. WITHOUT HAVING ENTERED INTO AN AGREEMENT WITH OTHER OPERATORS ON A COMMON ROUTE, AS CONTEMPLATED BY SECTION 88(2)(B) OF ACT 22 OF 2000, THE PICKING UP OR SETTING DOWN OF PASSENGERS ON SUCH ROUTE IS NOT PERMITTED. A COPY OF SUCH AGREEMENT MUST BE SUPPLIED TO THE BOARD.</p> <p>4. AT RANKS, WHETHER ON – STREET OR OFF – STREET, ONLY THE TAXIS THAT CAN BE ACCOMMODATED IN THE DEMARCATED AREA MAY OCCUPY THE RANK, EXCESS VEHICLES MUST HOLD ELSEWHERE AT DESIGNATED HOLDING AREAS.</p> <p>5. RANK PERMITS OR LETTERS OF AUTHORITY MUST BE PRODUCED IN RESPECT OF ALL RANKS IN MUNICIPAL AREAS, IN PARTICULAR MAJOR TOWNS AND CITIES AND IN PARTICULAR INTER-PROVINCIAL DESTINATIONS.</p> <p>6. THE ALLOCATION OF ANY ROUTE OR PORTION OF A ROUTE IS SUBJECT TO THE CONDITION THAT IT HAS BEEN APPROVED AND ALLOCATED IN GOOD FAITH AND THAT SUCH ROUTE WILL BE INVALID SHOULD IT TRANSPIRE THAT THE ROUTE OR PORTION THEREOF WILL, OR HAS CAUSED CONFLICT DUE TO IT HAVING BEEN APPROVED BASED ON INCORRECT OR FALSE INFORMATION SUPPLIED TO THE BOARD OR AS A RESULT OF AN ERROR. IN SUCH INSTANCE THE OPERATING LICENCE MUST BE RETURNED TO THE BOARD FOR CORRECTION.</p> <p>7. THE VEHICLE MUST BE COVERED BY MOTOR VEHICLE INSURANCE AS WELL AS PERSONAL LIABILITY INSURANCE</p>



transport

Department:
Transport
Province of KwaZulu-Natal

GAZETTE

LGKZNG07-2018-
MAY

REGION: ALL

1) Application Number: APP0099294	2) Gazette Number: LGKZNG07-2018-MAY
3) Applicant: WB NXUMALO ID NO. 7810275415086 Association: NONGOMA TAXI ASSOCIATION	4) Applicant Address: PO BOX 13 NONGOMA 3950
5) Existing Licence Holder: MJ NGWENYA ID NO. 5811025821088	6) Existing Licence Holder Address: P O BOX 1851 NONGOMA 3950
7) Type of application: NORMAL TRANSFER	8) Operating Licence Number: LGKZN0803000054
9) Vehicle Type: MINIBUS	10) 1 X 15 (SEATED) + 0 (STANDING)
11) Region: ZULULAND	
12.1	<p>FROM AN APPROVED NONGOMA TAXI RANK, TURN RIGHT TO NONGOMA MAIN ROAD INTO R66, PROCEED ALONG R66 AND PASS ULUNDI AND MELMOTH (NO DROP OR PICK UP WILL BE MADE). PROCEED INTO R34 AND PASS NDUNDULU AND TURN RIGHT INTO R66 AND PASS ESHOWE. FROM ESHOWE TOWN TURN LEFT TO TOTAL GARAGE (WHICH IS REFRESHMENT AREA. NO DROP OR PICK UP WILL BE MADE). PROCEED ALONG R66 AND PASS GINGINDLOVU (NO DROP OR PICK UP WILL BE MADE), AND PROCEED TO DOKODWENI N2 ON-RAMP TURN RIGHT AND JOIN N2 TOLL ROAD, PASS THROUGH UMVOTI PLAZA AND PASS BALLITO AND TURN INTO RIGHT INTO M4 (DROP MAY BE MADE, NO PICKUPS), AND PROCEED ALONG M4 TO DURBAN INTO ORDINANCE ROAD, TURN LEFT INTO SOLDIERS WAY (DROP OFF AT THE KINGS GATE), TURN RIGHT INTO LEOPOLD ROAD REACHING WARWICK AVENUE, TURN RIGHT AND (DROP CAN BE MADE AT MARKET, NO PICK-UPS. PROCEED TO ALBERT ROAD AND TURN RIGHT TO UMNENI ROAD, AND EXIT LEFT TO OSBORNE STREET AT THE APPROVED TAXI RANK. OFF LOAD, LOAD AND RETURN ALONG THE FORWARD ROUTE IN REVERSE.</p> <p>ALTERANTIVE ROUTE FROM APPROVED TAXI RANK IN NONGOMA FOLLOW ROUTE AS PER NO.1 ABOVE UP TO BALLITO, PROCEED ALONG N2 TOLL ROAD THROUGH UMVOTI PLAZA AND EXIT TO R102 AT THE GATEWAY MALL TO UMNENI ROAD, TURN LEFT AND DROP OFF AT THE DURBAN STATION, PROCEED TO LEOPOLD ROAD AND DROP OFF AT KING'S GATE AND PROCEED ALONG AS DETAILED ABOVE.</p> <p>ALTERNATIVE ROUTE FROM APPROVED TAXI RANK IN NONGOMA, PROCEED TO N2 TOLL ROAD, EXITING LEFT INTO N3. PROCEED ALONG N3, EXIT TO M13. DROP-OFF AT ENGEN GARAGE, CROSS OVER TO WARWICK AVENUE, INTO ALICE ROAD (DROP WILL BE MADE AT GREY STREET), PROCEED TO AN APPROVED RANK AT OSBORNE STREET AND RETURN ALONG ROUTE NUMBER 1 ABOVE.</p>
12.2	FROM NONGOMA TAXI RANK, TURN LEFT INTO R618, PROCEED ALONG R618 TO NGOME (DROP ONLY), AND TURN LEFT INTO R69, AND CROSS OVER TO R33 ALONG VRYHEID. PROCEED ALONG R33 AND BLOOD RIVIER T-JUNCTION TURN RIGHT INTO R34 PROCEED ALONG R34 TO UTRECHT (DROP CAN BE MADE ONLY). PROCEED ALONG R34 AND PASS OSIZWENI AND MADADENI (NO DROP ONLY) AND PROCEED TO NEWCASTLE, INTO NEWCASTLE TAXI RANK. OFF LOAD, LOAD AND RETURN ALONG THE FORWARD ROUTE IN REVERSE.
12.3	FROM NONGOMA TAXI RANK, TURN LEFT INTO R618, PROCEED ALONG R618 TO NGOME (DROP CAN BE MADE ONLY), PROCEED ALONG R618 AND TURN LEFT INTO R69, PROCEED ALONG TO VRYHEID TAXI RANK. OFFLOAD, LOAD AND RETURN ALONG FORWARD ROUTE IN REVERSE.
12.4	FROM NONGOMA TAXI RANK, TURN LEFT TO MAIN ROAD AND PROCEED TO THE JUNCTION AND TAKE RIGHT ALONG R618 AT SIPHAMBANWENI, TURN LEFT ALONG P234, AND PASS EKUTHOKOZENI (PICK-UPS IS MADE SUBJECT TO CONDITION 5 BELOW), PROCEED ALONG P234 TO N2 AND CROSS OVER TO N2 TO MKHUZE MAIN ROAD AND TURN LEFT TO APPROVED TAXI RANK AT MKHUZE. OFFLOAD AND LOAD RETURN ALONG THE FORWARD ROUTE IN REVERSE.



transport

Department:
Transport
Province of KwaZulu-Natal

GAZETTE

LGKZNG07-2018-
MAY

REGION: ALL

12.5	<p>FROM NONGOMA TAXI RANK TURN LEFT TO THE MAIN ROAD AT THE JUNCTION TURN RIGHT ALONG R618, AND PASS ALONG BUXEDEN AND HLABISA (NO PICK AND DROP MADE), PROCEED TO MATUBATUBA, AT THE N2 JUNCTION, TURN RIGHT INTO N2 AND PROCEED TO RICHARDS BAY (DROP IS MADE, NO PICKUPS). PROCEED ALONG R34 TO EMPANGENI AND DROP OFF ONLY PASSENGERS AT 'B' RANK AND PROCEED TO 'A' RANK. OFF-LOAD, LOAD AND RETURN ALONG THE FORWARD ROUTE IN REVERSE.</p> <p>ALTERNATIVE ROUTE FROM NONGOMA TAXI RANK, TURN RIGHT ALONG R66 AND PASS ULUNDI (NO PICK OR DROP) AND PROCEED TO MELMOTH ALONG R66 AND DROP WILL BE MADE ONLY. PROCEED ALONG R34 TO NDUNDULU (DROP ONLY), AND PROCEED ALONG R34 TO EMPANGENI. OFFLOAD AND LOAD AT EMPANGENI 'A' RANK AND RETURN ALONG THE FORWARD ROUTE IN REVERSE.</p>
12.6	<p>FROM NONGOMA APPROVED TAXI RANK, TURN LEFT AT JUNCTION, TURN RIGHT INTO R618, PROCEED ALONG R618 INTO R69. PROCEED ALONG R69 AND PASS VRYHEID AND CROSS OVER INTO R33; AT BLOOD RIVIER T JUNCTION TURN RIGHT INTO R34, AND PASS UTRECHT AND NEWCASTLE (NO PICK UP OR DROP WILL BE MADE). AT NEWCASTLE TURN RIGHT INTO N11. PROCEED ALONG N11 TO VOLKRUST (REFRESHMENT POINT) (NO PICK UP PICK), TURN LEFT INTO R23 AND PROCEED TO STANDERTON, HEIDELBERG AND BALFOUR (DROP CAN BE MADE, NO PICKS UPS), AND PROCEED INTO N3 SUBWAY AND TURN RIGHT INTO N3. PROCEED ALONG N3 TO JOHANNESBURG, AND PASS BOKSBURG, VOSLOORUS (NO PICK OR DROP) AND TURN LEFT INTO M2. PROCEED ALONG M2 AND TURN LEFT INTO RISSIK STREET, INTO WOLMARANS STREET, TURN RIGHT INTO WANDERERS STREET AND TURN LEFT INTO AN APPROVED TAXI RANK. OFFLOAD AND LOAD AND RETURN ALONG THE FORWARD ROUTE IN REVERSE.</p>
12.7	<p>FROM APPROVED TAXI RANK IN NONGOMA, TURN RIGHT INTO R66, PROCEED ALONG R66 AND PASS HOLINYOKA (DROPPING ONLY), TURN LEFT TO L428 TO EZIMPISINI AREA (DROPPING ONLY) AND RETURN TO R66, PROCEEDING ALONG R66 TO DENGIE AREA (DROP ONLY), TURN RIGHT INTO D1819 TO KWA-MINYA AREA, INTO R618, TURN RIGHT TO NONGOMA TOWN 2 INTO R66 AND PROCEED TO KWA-GOMONDO AREA, TURN LEFT ALONG D1818 AND PROCEED TO KWAMPUNZA AREA AND RETURN TO R66. PROCEED ALONG R66 TO ESIGANGENI AREA AND TURN RIGHT INTO D1821 TO PHANGODE AND RETURN TO R66. PROCEED ALONG R66 TO MFEMFENI AREA, TURN LEFT INTO P703 TO MATHENI AREA AND UKHUKHO AND RETURN TO R66. PROCEED ALONG R66 TO KWA-MUSI AREA AND TO MFOLOZI APPROVED TAXI RANK AND RETURN ALONG THE FORWARD ROUTE IN REVERSE.</p>
12.8	<p>FROM APPROVE TAXI RANK IN NONGOMA , TURN LEFT INTO MAIN ROAD, INTO ESIKHALENI AREAS TURN LEFT INTO D1810 TO MAPHOPHOMA. TURN LEFT INTO D1855 TO EKUVUKENI AREA AND RETURN BACK INTO D1810. PROCEED ALONG D1810 AND TURN RIGHT INTO D1853 TO SHELEZA AND PASS MPUMALANGA AREA AND RETURN BACK INTO D1810. PROCEED ALONG D1810 AND TURN LEFT INTO D1903 TO DABHAZI AREA AND RETURN BACK INTO D1810. PROCEED ALONG D1810 AND PASS HLAMBANYATHI AREA , INTO R618 AND PASS HLABISA AND PROCEED TO MAPHOPHOMA APPROVED TAXI RANK. OFFLOAD, LOAD AND RETURN ALONG THE FORWARD ROUTE IN REVERSE.</p>
12.9	<p>FROM APPROVED TAXI RANK IN NONGOMA, INTO R618, AT ESIPHAMBANWENI TURN RIGHT INTO D1801 TO ESIKHOKHWANENI, TURN RIGHT INTO R618. AT ODUSHWINI AREA TURN RIGHT INTO D1856 TO ESIDINSINI AND PASS NJAMPELA AREA INTO D1810, TURN RIGHT INTO R66 INTO NONGOMA MAIN ROAD.</p> <p>ALTERNATIVE ROUTE FROM APPROVED TAXI RANK IN NONGOMA UP TO R618 PROCEED TO DUSHWINI, TURN LEFT INTO D1857 TO DONGOTHULI AREA, AND RETURN BACK TO R618 AND PROCEED TO ESINKONKONKO AREA, TURN LEFT INTO D2032 TO MTHWADLANA AREA AND RETURN BACK INTO R618 TO BUXEDEN TAXI RANK. OFFLOAD, LOAD AND RETURN ALONG THE FORWARD ROUTE IN REVERSE.</p>
12.10	<p>11. FROM NONGOMA TO USUTHU.</p> <p>FROM APPROVED TAXI RANK IN NONGOMA TURN LEFT INTO R66, AT ESIGANGENI AREA TURN RIGHT TO D1821 TO PHANGODE, TURN RIGHT INTO D1820 TO USUTHU APPROVED TAXI RANK. OFFLOAD, LOAD AND RETURN ALONG THE FORWARD ROUTE IN REVERSE.</p>

CONTINUES ON PAGE 130 - PART 2



KWAZULU-NATAL PROVINCE
KWAZULU-NATAL PROVINSIE
ISIFUNDAZWE sAKWAZULU-NATALI

Provincial Gazette • Provinsiale Koerant • Igazethi Yesifundazwe

(Registered at the post office as a newspaper) • (As 'n nuusblad by die poskantoor geregistreer)
(Irejistiwee njengephephandaba eposihhovisi)

PIETERMARITZBURG

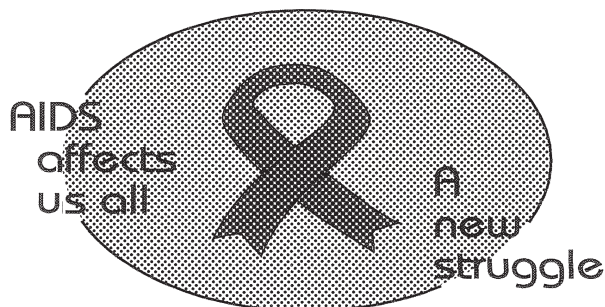
Vol. 12

14 JUNE 2018
14 JUNIE 2018
14 KUNHLANGULANA 2018

No. 1964

PART 2 OF 2

We all have the power to prevent AIDS



Prevention is the cure

**AIDS
HELPLINE**

0800 012 322

DEPARTMENT OF HEALTH

N.B. The Government Printing Works will not be held responsible for the quality of "Hard Copies" or "Electronic Files" submitted for publication purposes

ISSN 1994-4558



9 771994 455008

01964





transport

Department:
Transport
Province of KwaZulu-Natal

GAZETTE

LGKZNG07-2018-
MAY

REGION: ALL

1) Application Number: APP0099338	2) Gazette Number: LGKZNG07-2018-MAY
3) Applicant: LH KHOZA ID NO. 5705056052086 Association: AVOCA-HILLS DUFFS ROAD TAXI ASSOCIATION	4) Applicant Address: 15 ZINZA STREET MOUNT MORIAH, DURBAN KWAZULU-NATAL 4051
5) Existing Licence Holder: NOT APPLICABLE ID NO. NOT APPLICABLE	6) Existing Licence Holder Address: NOT APPLICABLE
7) Type of application: NEW OPERATING LICENCE	8) Operating Licence Number: NOTAVAILABLE
9) Vehicle Type: MINIBUS	10) 1 X 12 (SEATED) + 0 (STANDING)
11) Region: GREATER NORTH	
12.1	FROM AVOCA HILLS QUARRY HEIGHTS DR. LEFT QUEEN NANDI DRIVE, RIGHT AVOCA HILLS DRIVE, TURN RIGHT TO P577 BECOMING R102, TURN LEFT INTO PHOENIX HIGHWAY, RIGHT INTO PARTHETON STREET, LEFT INTO PANDORA STREET, AND PROCEED TO THE PHOENIX TAXI RANK AND RETURN.
12.2	FROM AVOCA HILLS DR LEFT QUEEN NANDI DRIVE RIGHT QUARRY HEIGHTS DR TURN AROUND QUARRY HEIGHTS TURN RIGHT TO QUEEN NANDI DR. TURN RIGHT TO NORTH COAST ROAD, JOIN UMGENI ROAD TURN LEFT TO ARGYLE ROAD TURN RIGHT TO BRICKHILL ROAD JOIN POINT ROAD TURN RIGHT INTO FISHER STREET, INTO ALBERT STREET LEFT INTO CARLISTE STREET, LEFT INTO GREY STREET AND PROCEED TO THE RANK AND RETURN.
12.3	AVOCA HILLS - CITY MARKET VIA DUFFS ROAD/QUARRY HEIGHT. FROM AVOCA HILLS DR LEFT QUEEN NANDI DRIVE RIGHT QUARRY HEIGHTS DR TURN AROUND ON QUARRY HEIGHTS DRIVE TURN RIGHT TO QUEEN NANDI DR. TURN RIGHT TO NORTH COAST ROAD, JOIN UMGENI ROAD JOIN SOLDIERS WAY, RIGHT INTO QUEEN STREET INTO ALBERT STREET, RIGHT INTO VICTORIA STREET, LEFT INTO FIELD STREET, INTO ALBERT STREET, LEFT INTO CARLISE STREET, LEFT INTO GREY STREET AND PROCEED TO THE RANK AND RETURN.
12.4	FROM QUARRY HEIGHTS DR LEFT QUEEN NANDI DRIVE RIGHT JOIN AVOCA HILLS DR TURN RIGHT P577 RIGHT M25/ KWAMASHU HIGHWAY JOIN NORTH COAST ROAD JOIN UMGENI ROAD JOIN SOLDIERS WAY TURN RIGHT TO LEOPOLD STREET TURN RIGHT TO WARWICK AVENUE, CENTENARY ROAD, RIGHT CARLISE STREET, RIGHT INTO GREY STREET AND PROCEED TO THE TAXI RANK. RETURN ROUTE: FROM GREY STREET TAXI RANK INTO LEOPOLD STREET AND PROCEED AS PER THE DESCRIBED ABOVE.



transport

Department:
Transport
Province of KwaZulu-Natal

GAZETTE

LGKZNG07-2018-
MAY

REGION: ALL

1) Application Number: APP0099346	2) Gazette Number: LGKZNG07-2018-MAY
3) Applicant: BH NKOSI ID NO. 5801075484085 Association: IKHWEZI LOCAL AND LONG DISTANCE TA	4) Applicant Address: PO BOX 1124 PONGOLA 3170
5) Existing Licence Holder: NOT APPLICABLE ID NO. NOT APPLICABLE	6) Existing Licence Holder Address: NOT APPLICABLE
7) Type of application: NEW OPERATING LICENCE	8) Operating Licence Number: LGKZN0803000369
9) Vehicle Type: MINIBUS	10) 1 X 15 (SEATED) + 0 (STANDING)
11) Region: ZULULAND	
12.1	<p>NCONTSHANE TO PONGOLA.</p> <p>FROM NCOTSHANE TAXI RANK B TURN RIGHT TO P343, PROCEED TO ONVERWACHT ROAD, AND TURN RIGHT PROCEED TO NAUDE STREET; TURN RIGHT INTO PONGOLA TAXI RANK AND RETURN.</p>



transport

Department:
Transport
Province of KwaZulu-Natal

GAZETTE

LGKZNG07-2018-
MAY

REGION: ALL

1) Application Number: APP0099380	2) Gazette Number: LGKZNG07-2018-MAY
3) Applicant: HX GAMEDE ID NO. 7004305297082 Association: UMLAZI NORTH TAXI OWNERS ASSOCIATION	4) Applicant Address: K 617 UMLAZI TOWNSHIP UMLAZI KWAZULU-NATAL 4066
5) Existing Licence Holder: NOT APPLICABLE ID NO. NOT APPLICABLE	6) Existing Licence Holder Address: NOT APPLICABLE
7) Type of application: NEW OPERATING LICENCE	8) Operating Licence Number: LKNKZN0110849
9) Vehicle Type: MINIBUS TAXI	10) 1 X 9-16 (SEATED) + 0 (STANDING)
11) Region: NINGIZMU 2	
12.1	<p>FROM APPROVED TAXI RANK UMLAZI STATION NORTH SIDE INTO SOKESIMBONE ROAD LEFT INTO KING DINGANE BORABORA TURN AROUND TO KING DINGANE, LEFT INTO SIBUSISO MDAKANE ROAD R1902 PICK 'N' DROP LEFT INTO MANGOSUTHU HIGHWAY PICK 'N' DROP LEFT INTO PRINCE MSHIYENI MEMORIAL HOSPITAL, BACK TO MANGOSUTHU HIGHWAY, LEFT INTO R102, RIGHT INTO M4, LEFT INTO MOORE ROAD RIGHT INTO WARWICK AVENUE, TURN RIGHT TO WEST STREET DROP PASSENGERS ALONG WEST STREET RIGHT INTO POINT ROAD RIGHT INTO FISHER STREET, RIGHT INTO SHEPSTONE STREET, LEFT INTO PINE STREET, RIGHT INTO FIELD STREET, LEFT INTO QUEEN STREET TAXI RANK AND PROCEED TO QUEEN STREET RANK.</p> <p>OR</p> <p>FROM QUEEN STREET, RIGHT INTO RUSSELL STREET, LEFT INTO LEOPOLD STREET, LEFT INTO MARKET ROAD, INTO THE SERVICE ROAD BEHIND THE ENGLISH MARKET, AND PROCEED TO THE TAXI RANK.</p> <p>RETURN</p> <p>FROM QUEEN STREET TAXI RANK, RIGHT INTO RUSSELL STREET, LEFT INTO LEOPOLD STREET, LEFT INTO MARKET ROAD, INTO WILLIAMS ROAD, LEFT INTO MOORE ROAD, INTO INKOSI ALBERT LUTHULI FREEWAY (M4), AND PROCEED TO UMLAZI ALONG THE FORWARD ROUTE IN REVERSE.</p> <p>FROM WARWICK AVENUE TAXI RANK, LEFT INTO WEST STREET, RIGHT INTO WILLIAMS ROAD, LEFT INTO MOORE ROAD, INTO INKOSI ALBERT LUTHULI FREEWAY (M4), AND PROCEED TO UMLAZI ALONG THE FORWARD ROUTE IN REVERSE NB:NO PICKING UP OF PASSENGERS IN THE CBD ON THE INWARD JOURNEY AND NO DROPPING OFF ON THE OUTWARD JOURNEY.</p>
12.2	<p>Route 3</p> <p>From Approved Taxi Rank Umlazi Station North Side along Sokesimbone Road, turn left into King Dingane left into Sibusiso Mdakane Road becoming Road R1902, PICK 'N'DROP, turn left into Prince Mcwayizeni and turn left into Isipingo Old Main Road left to approved Taxi Rank at Alexandra Road, left into Church Lane, turn right into Nwabi Road back to Isipingo Old Main Road and proceed to Umlazi Taxi Rank along the same route in reverse</p>
12.3	<p>FROM APPROVED TAXI RANK UMLAZI STATION NORTH SIDE SOKESIMBONE ROAD TURN LEFT KING DINGANE, BORABORA ROAD TURN AROUND BACK INTO KING DINGANE LEFT INTO SIBUSISO MDAKANE ROAD BECOMING ROAD R1902 PICK 'N' DROP, TURN LEFT INTO PRINCE MCWAHYENZI AND TURN LEFT INTO ISIPINGO OLD MAIN ROAD, TURN RIGHT INTO RANA ROAD, TURN RIGHT INTO R102 TURN LEFT INTO PROSPECTION INDUSTRIAL AREA, PICK - UP AND SET DOWN AND RETURN TO UMLAZI NORTH TAXI RANK ALONG THE SAME ROUTE IN REVERSE.</p>
12.4	<p>FROM APPROVED TAXI RANK UMLAZI STATION NORTH SIDE SOKESIMBONE TURN LEFT KING DINGANE BORABORA TURN AROUND BACK TO KING DINGANE LEFT SIBUSISO MDAKANE ROAD BECOMING ROAD R1902 PICK 'N' DROP TURN LEFT MANGOSUTHU HIGHWAY PICK 'N' DROP PRINCE MSHIYENI MEMORIAL HOSPITAL TURN LEFT TO R102 UMBILO ROAD, BEREA ROAD AND PROCEED INTO AND ALONG THE WESTERN FREEWAY (N3) TURN LEFT INTO M13 AND TURN LEFT INTO RICHMOND ROAD, TURN RIGHT INTO ALEXANDRA ROAD, CLARK ROAD RIGHT INTO MOSS ROAD RIGHT INTO ALEXANDRA ROAD TO APPROVED TAXI STOP IN SWANFIELD ROAD, WESTMED, AND RETURN ALONG THE SAME ROUTE TO UMLAZI NORTH TAXI RANK IN REVERSE.</p>

**transport**

Department:
Transport
Province of KwaZulu-Natal

GAZETTE

LGKZNG07-2018-
MAY

REGION: ALL

- 12.5** CONDITIONS 1. ALL PASSENGERS WILL BE PICKED UP AND DROPPED OFF IN AREAS DESIGNATED BY THE MUNICIPALITY FOR SUCH PURPOSES 2. NO PICK UP OF PASSENGERS WILL BE EFFECTED IN AREAS WHICH DO NOT FALL UNDER THE JURISDICTION OF THE ASSOCIATION SAVE PASSENGERS WHO ARE BEING CONVEYED DIRECTLY TO THE STARTING POINT 3. ENTRY OR RANKING ON PRIVATE PROPERTY IS NOT PERMITTED WITHOUT THE WRITTEN PERMISSION OF THE LANDLORD, A COPY OF WHICH MUST BE SUPPLIED TO THE BOARD 4. WITHOUT HAVING ENTERED INTO AN AGREEMENT WITH OTHER OPERATORS ON A COMMON ROUTE AS CONTEMPLATED SECTION 88(2)(B) OF ACT 22 OF 2000, THE PICKING UP OR SETTING DOWN OF PASSENGERS ON SUCH ROUTE IS NOT PERMITTED. A COPY OF SUCH AGREEMENT MUST BE SUPPLIED TO THE BOARD 5. AT RANKS, WHETHER ON STREET OR OFF STREET, ONLY THE TAXIS THAT CAN BE ACCOMMODATED IN THE DEMARCATED AREA MAY OCCUPY THE RANK. EXCESS VEHICLES MUST HOLD ELSEWHERE 6. NO PICKING UP OR SETTING DOWN OF PASSENGERS PERMITTED ON ROUTE 5 ALONG THE WESTERN FREEWAY (N3) AND THE M13 EITHER WAY.



transport

Department:
Transport
Province of KwaZulu-Natal

GAZETTE

LGKZNG07-2018-
MAY

REGION: ALL

1) Application Number: APP0099487	2) Gazette Number: LGKZNG07-2018-MAY
3) Applicant: ZB KHUMALO ID NO. 5705090365080 Association: KLIPRIVER TAXI ASSOCIATION	4) Applicant Address: P.O BOX 605 BERGVILLE 3350
5) Existing Licence Holder: FS KHUMALO ID NO. 4908095353082	6) Existing Licence Holder Address: P.O BOX 1396 EZAKHENI 3381
7) Type of application: DECEASED TRANSFER AND CONVERSION	8) Operating Licence Number: 252291
9) Vehicle Type: MINIBUS	10) 1 X 13 (SEATED) + 0 (STANDING)
11) Region: UTHUKELA	
12.1	<p>35. EZAKHENI TO LADYSMITH/LYELL STREET TAXI RANK ROUTE ONE</p> <p>A INBOUND: FROM EZAKHENI TAXI RANK AT SHAKA STREET,ALONG SHAKA STREET TURN INTO P325 LOAD AND OFFLOAD,ALONG P325 TURN LEFT INTO HELPMEKAAR ROAD LOAD AND OFFLOAD INTO DANSKRAAL LOAD AND OFFLOAD,ALONG HELPMEKAAR ROAD TURN LEFT INTO NEWCASTLE ROAD,TURN LEFT INTO THOMPSON ROAD INTO ILLING ROAD LOAD AND OFFLOAD ALONG ILLING ROAD TURN RIGHT INTO ALFRED STREET TURN LEFT INTO CRAWSHAW ROAD INTO LYEEL STREET,TURNRIGHT INTO LYELL STREET TAXI RANK.OR PROCEED ALONG ALFRED STREET,TURN LEFT INTO MURCHISON STREET OFFLOAD ALONG MURCHISON TURN LEFT INTO KING STREET TURN LEFT INTO LYELL STREET AND TURN RIGHT INTO LYELL STREET TAXI RANK.</p> <p>B. OUTBOUND: FROM LYELL STREET TAXI RANK TURN LEFT INTO QUEEN STREET,TURN RIGHT INTO LYELL STREET ALONG LYEEL STREET INTO CRASHSHAW ROAD ALONG CRAWSHAW ROAD INTO NEWCASTLE ROAD ALONG NEWCASTLE ROAD TURN RIGHT INTO HELPMEKAAR ROAD ALONG HELPMEKAAR ROAD TURN RIGHT INTO P323 ROAD ALONG P325 ROAD TURN RIGHT INTO SHAKA STREET IN EZAKHENI TAXI RANK</p> <p>.ROUTE TWO</p> <p>A. INBOUND : FROM EZAKHENI D SECTION BUS TERMINUS STIMELA ROAD ALONG STIMELA ROAD TURN LEFT INTO P333 TURN LEFT INTO EZAKHENI INDUSTRIAL AREA(PIETERS).</p> <p>B. OUTBOUND:USE THE SAME ROUTE AS PER FORWARD ROUTE.</p>



transport

Department:
Transport
Province of KwaZulu-Natal

GAZETTE

LGKZNG07-2018-
MAY

REGION: ALL

1) Application Number: APP0099510	2) Gazette Number: LGKZNG07-2018-MAY
3) Applicant: MM NALEKI-MADLALA ID NO. 6911140325087 Association: MTWALUME TAXI ASSOCIATION	4) Applicant Address: PO BOX 41652 OGWINI 4188
5) Existing Licence Holder: MA MADLALA ID NO. 3805045186086	6) Existing Licence Holder Address: PO BOX 41652 OGWINI 4188
7) Type of application: DECEASED TRANSFER AND NEW OPERATING LICENCE AND CONVERSION	8) Operating Licence Number: 1274573
9) Vehicle Type: MINIBUS TAXI	10) 1 X 9-16 (SEATED) + 0 (STANDING)
11) Region: UGU-OGWINI	
12.1	<p>FROM MTWALUME TAXI RANK, TURTON, ALONG ISIPOFU ROAD UP TO THE N2 ALONG THE N2, INTO M4 (ALBERT LUTHULI FREEWAY), LEFT INTO MOORE ROAD OFF-RAMP, RIGHT INTO WARWICK AVENUE, LEFT INTO ETNA LANE AND PROCEED TO AN APPROVED TAXI RANK AT THE CORNER OF CANONGATE ROAD AND WARWICK AVENUE AND RETURN AS PER 1.1.</p> <p>FROM AN APPROVED TAXI RANK AT THE CORNER OF WARWICK AVENUE AND CAONGATE ROAD, LEFT INTO WARWICK AVENUE, RIGHT INTO ALICE STREET, RIGHT INTO MARKET ROAD, LEFT INTO MOORE ROAD, INTO M4 (ALBERT LUTHULI FREEWAY) ALONG THE M4, INTO THE M2 AND PROCEED AS DESCRIBED IN 1, TO THE MTWALUME TAXI RANK.</p>
12.2	<p>FROM MTWALUME TAXI RANK, ALONG ISIPOFU ROAD TO OLD MAIN ROAD (PORT SHEPSTONE AND HIBBERDENE) LEFT INTO HIBBERDENE SPAR TAXI RANK (DROP AND PICK UP) LEFT INTO PORT SHEPSTONE OLD MAIN ROAD, TURN RIGHT INTO BAISLY STREET, RIGHT INTO CONNOR STREET, LEFT INTO REYNOLD STREET, LEFT INTO NELSON MANDELA AVENUE, RIGHT INTO PORT SHEPSTONE TAXI RANK.</p> <p>OR</p> <p>ALONG MAIN ROAD, RIGHT INTO ANGLICAN CHURCH ROAD, LEFT INTO NELSON MANDELA AVENUE, RIGHT INTO PORT SHEPSTONE TAXI RANK.</p> <p>OR</p> <p>ALONG MARBURGH ROAD INTO INDUSTRIAL AREA, DROP AND PICK AND RETURN INTO PORT SHEPSTONE TAXI RANK ALONG THE SAME ROUTE.</p> <p>RETURN JOURNEY</p> <p>ALONG NELSON MANDELA AVENUE RIGHT INTO REYNOLD STREET, LEFT INTO ACKEN STREET LEFT INTO DURBAN OLD MAIN ROAD TO HIBBERDENE AND INTO ISIPOFU OLD MAIN ROAD TO UMZUMBE MAGESTERIAL DISTRICT COURT AT TURTON INTO MTWALUME TAXI RANK.</p> <p>OR</p> <p>LEFT INTO ISIPOFU ROAD TO MABHELENI SHAYA MOYA TAXI RANK, DROP AND PICK UP, AND RETURN TO MTWALUME TAXI RANK.</p> <p>OR</p> <p>FROM MTWALUME TAXI RANK ALONG KWHLONGWA TRIBAL AUTHORITY ROAD, RIGHT INTO PORT SHEPSTONE OLD MAIN ROAD, RIGHT INTO BAISLY STREET, LEFT INTO CONNOR STREET ALONG RIGHT INTO REYNOLD STREET INTO PORT SHEPSTONE TAXI RANK AND RETURN ALONG SAME ROUTE INTO REVERSE.</p>
12.3	<p>1.7 FROM MTWALUME TAXI RANK TO UNZUMBE</p> <p>ALONG ISIPOFU ROAD P73 ALONG LEFT TURN INTO PEAKSTONE D895, ALONG LEFT TURN MSWILILI D946, ALONG RETURN FROM KWHLONGWA STORE PICK AND DROP BACK TO MORRISONS CLINIC TAXI RANK D949 LEFT TURN INTO ETSHENI D950 PICK AND DROP ALONG KWHLONGWA TRIBAL AUTHORITY TO HIBBERDENE.</p> <p>-OR-</p> <p>ALONG KWHLONGWA TRIBAL AUTHORITY ROAD RIGHT TURN INTO PORT SHEPSTONE OLD MAIN ROAD RIGHT TURN INTO BAISLY STREET ALONG LEFT TURN INTO CONNOR STREET ALONG RIGHT TURN TO REYNOLD STREET ALONG LEFT TURN TO PORT SHEPSTONE TAXI RANK.</p> <p>RETURN JOURNEY</p> <p>USE THE SAME ROUTES AS ABOVE. ALL LOCAL ROUTES DROP AND PICK UPS.</p>



transport

Department:
Transport
Province of KwaZulu-Natal

GAZETTE

LGKZNG07-2018-
MAY

REGION: ALL

12.4	ALONG MTWALUME TAXI RANK TO HIBBERDENE LEFT TURN INTO UMZINTO OLD MAIN ROAD, RIGHT TURN INTO MTWALUME STATION 79 RIGHT TURN INTO N2 FREEWAY ALONG LEFT TURN INTO HIBBERDENE SPAR TAXI RANK.
12.5	<p>FROM MTWALUME TAXI RANK ALONG ISIPOFU OLD MAIN ROAD TO UMZINTO, RIGHT INTO MTWALUME STATION, NO 79, LEFT INTO N2 FREEWAY, LEFT INTO IFAFA BEACH, NO R84 (DROP AND PICK UP) AND RETURN TO N2 FREEWAY, ALONG N2, LEFT INTO PARK RYNIE AND PROCEED TO UMZINTO ALONG R104 WEST, RIGHT INTO UMZINTO AND PROCEED TO UMZINTO TAXI RANK.</p> <p>OR</p> <p>FROM MTWALUME TAXI RANK LEFT INTO AND ALONG UMZINTO OLD MAIN ROAD, LEFT INTO ESPERANZA MAIN ROAD TO UMZINTO, RIGHT INTO UMZINTO MAIN ROAD AND PROCEED RIGHT INTO UMZINTO TAXI RANK.</p> <p>OR</p> <p>RIGHT INTO PARK RYNIE OLD MAIN ROAD AND PROCEED TO SCOTTBURGH HOSPITAL, RIGHT TURN INTO SCOTTBURGH TAXI RANK, DROP OFF, AND PROCEED ALONG THE SAME ROUTE TO UMZINTO.</p> <p>RETURN JOURNEY:</p> <p>ALONG MAIN ROAD, R104 FROM UMZINTO, LEFT INTO PARK RYNIE ROAD RIGHT INTO N2 FREEWAY, LEFT INTO IFAFA BEACH, R84 DROP AND RETURN INTO N2 FREEWAY, LEFT INTO UMZUMBE RIGHT TURN ALONG MTWALUME WEST SIDE OF MTWALUME R79 LEFT INTO PORT SHESPTONE OLD MAIN ROAD ALONG ISIPOFU ROAD, RIGHT INTO MTWALUME TAXI RANK.</p> <p>OR</p> <p>FROM UMZINTO TAXI RANK ALONG MAIN ROAD RIGHT TURN INTO HIBBERDENE OLD MAIN RIGHT INTO MTWALUME TAXI RANK.</p>
12.6	<p>FROM MTWALUME ALONG OLD MAIN ROAD UMZINTO RIGHT TURN INTO MTWALUME STATION NO.79, LEFT TURN INTO N2 FREEWAY LEFT TURN INTO IFAFA BEACH NO.84 DROP AND PICK UP BACK TO N2 FREEWAY ALONG LEFT TURN INTO PARK RYNIE UMZINTO 104 ALONG WEST OF PARK RYNIE TO UMZINTO, RIGHT TURN INTO UMZINTO ALONG LEFT TURN INTO UMZINTO TAXI RANK.</p> <p>-OR-</p> <p>FROM MTWALUME TAXI RANK LEFT TURN INTO UMZINTO OLD MAIN ROAD ALONG LEFT TURN INTO ESPERANZA MAIN ROAD TO UMZINTO ALONG RIGHT INTO UMZINTO MAIN ROAD ALONG RIGHT TURN INTO UMZINTO TAXI RANK OR RIGHT TURN INTO PARK RYNIE OLD MAIN ROAD ALONG SCOTTBURGH HOSPITAL RIGHT TURN INTO SCOTTBURGH HOSPITAL RIGHT TURN INTO SCOTTBURGH TAXI RANK DROP OFF OR ALONG PENNINGTON DROP OFF RENISHAW STATION BACK TO UMZINTO TAXI RANK.</p> <p>RETURN JOURNEY</p> <p>ALONG MAIN ROAD UMZINTO LEFT TURN INTO PARK RYNIE ROAD RIGHT TURN INTO N2 FREEWAY ALONG LEFT TURN INTO IFAFA BEACH 84 DROP BACK INTO N2 FREEWAY LEFT TURN INTO UMZUMBE RIGHT TURN ALONG MTWALUME 79 LEFT TURN INTO PORT SHEPSTONE OLD MAIN ROAD ALONG RIGHT TURN INTO MTWALUME TAXI RANK.</p> <p>-OR-</p> <p>RETURN FROM UMZINTO TAXI RANK ALONG MAIN ROAD RIGHT TURN INTO HIBBERDENE OLD MAIN ROAD ALONG RIGHT TURNS MTWALUME TAXI RANK.</p>
12.7	<p>1.2</p> <p>FROM MTWALUME TAXI RANK, ALONG OLD MAIN ROAD PORT SHEPSTONE AND HIBBERDENE TURN LEFT INTO HIBBERDENE SPAR TAXI RANK DROP AND PICK UP THEN TURN LEFT INTO PORT SHEPSTONE OLD MAIN ROAD ALONG RIGHT TURN INTO BAISLY STREET RIGHT TURN INTO CONNOR STREET ALONG LEFT TURN INTO REYNOLD STREET ALONG LEFT TURN INTO NELSON MANDELA AVENUE ALONG RIGHT TURN INTO PORT SHEPSTONE TAXI RANK.</p> <p>-OR-</p> <p>ALONG OLD MAIN ROAD, RIGHT TURN INTO ANGLICAN CHURCH ROAD ALONG LEFT TURN INTO NELSON MANDELA AVENUE ALONG RIGHT TURN INTO PORT SHEPSTONE TAXI RANK OR ALONG MARBURGH ROAD INTO FACTORIES DROP AND PICK BACK INTO PORT SHEPSTONE TAXI RANK.</p>

**transport**

Department:
Transport
Province of KwaZulu-Natal

GAZETTE

LGKZNG07-2018-
MAY

REGION: ALL

1) Application Number: APP0099519	2) Gazette Number: LGKZNG07-2018-MAY
3) Applicant: ROBBIE'S TRADING ENTERPRISE CC ID NO. 2006/149699/23 Association: NOT AVAILABLE	4) Applicant Address: PO BOX25570 VERULAM 4340
5) Existing Licence Holder: NOT APPLICABLE ID NO. NOT APPLICABLE	6) Existing Licence Holder Address: NOT APPLICABLE
7) Type of application: NEW OPERATING LICENCE	8) Operating Licence Number: NOTAVAILABLE
9) Vehicle Type: BUS	10) 1 X 36+ (SEATED) + 0 (STANDING)
11) Region: DURBAN WEST	



transport

Department:
Transport
Province of KwaZulu-Natal

GAZETTE

LGKZNG07-2018-
MAY

REGION: ALL

- 12.1** LOADING AT DURBAN STATION AND DEPARTING FROM DURBAN STATION - 65 MASABALEWANE YENGWA AVENUE PROCEED TO THE N2 NATIONAL ROAD TO PORTSHEPSTONE AND TURNING INTO 9 COLLEY STREET NEXT TO BEDFORD CENTRE, DROP OFF AND PICK UP ZONE. PROCEED FROM PORTSHEPSTONE TO THE N2 NATIONAL ROAD TO KOKSTAD AND TURNING OFF THE N2 NATIONAL ROAD TO THE WIMPY BAR AT THE GARAGE NEXT TO MOUNT CURRY INN -DROP OFF AND PICK UP ZONE. PROCEEDING TO THE N2 NATIONAL ROAD AND TURN INTO MOUNT FRERE ON THE MAIN STREET NEXT TO THE EXCEL GARAGE - DROP OFF AND PICK UP ZONE. PROCEED FROM MOUNT FRERE BACK ONTO THE N2 NATIONAL ROAD AND TURN INTO QUMBU ON THE MAIN STREET NEXT TO THE SHELL GARAGE - DROP OFF AND PICK UP ZONE. PROCEED FROM QUMBU BACK ONTO THE N2 NATIONAL ROAD AND TURN INTO TSOLO NEXT TO THE POLICE STATION - DROP OFF AND PICK UP ZONE. PROCEED FROM TSOLO TO MTHATHA BACK ONTO THE N2 NATIONAL ROAD AND TURN INTO THE SHELL ULTRA CITY OFF THE N2 NATIONAL ROAD - DROP OFF AND PICK UP ZONE. PROCEED FROM MTHATHA BACK ONTO THE N2 NATIONAL ROAD AND TURN INTO LDUTYWA BP GARAGE NEXT TO BASHEE TOYOTA - DROP OFF AND PICK UP ZONE. PROCEED FROM LDUTYWA BACK ONTO THE N2 NATIONAL ROAD AND TURN INTO BUTTERWORTH NEXT TO ELLERINES ON HIGH STREET AND BLYTH STREET - DROP OFF AND PICK UP ZONE. PROCEED FROM BUTTERWORTH BACK ONTO THE N2 NATIONAL ROAD AND TURN INTO EASTLONDON ON MOORE STREET NEXT TO WINDMILL RESTAURANT - DROP OFF AND PICK UP ZONE. PROCEED FROM EASTLONDON BACK ONTO THE N2 NATIONAL ROAD AND TURN INTO KING WILLIAMSTOWN ON AMATOLA ROAD NEXT TO THE STATION - DROP OFF AND PICK UP ZONE, PROCEED FROM KING WILLIAMSTOWN AND BACK ONTO THE N2 NATIONAL ROAD AND TURN INTO GRAHAMSTOWN ON CORNER OF HIGH AND BATHURST STREET NEXT TO THE CONFERENCE CENTRE - DROP OFF AND PICK UP ZONE, PROCEED FROM GRAHAMSTOWN AND BACK TO THE N2 NATIONAL ROAD AND TURN INTO PORT ELIZABETH - 1 STRAND STREET NEXT TO THE PORT ELIZABETH STATION - DROP OFF AND PICK UP ZONE. PROCEED FROM THE PORT ELIZABETH STATION TO THE ADT HOUSE OPPOSITE GREENACRES MALL DROP OFF AND PICK UP ZONE, PROCEED FROM PORT ELIZABETH AND BACK ONTO THE N2 NATIONAL ROAD AND TURN INTO HUMANSDORP ONTO VOORTREKKER STREET NEXT TO THE WIMPY AT THE ENGEN GARAGE - DROP OFF AND PICK UP ZONE. PROCEED FROM HUMANSDORP AND BACK ONTO THE N2 NATIONAL ROAD AND TURN BACK INTO STORMSRIVER ON THE N2 HIGH WAY BRIDGE NEXT TO THE TOTAL GARAGE - DROP OFF AND PICK UP ZONE. PROCEED FROM STORMSRIVER BACK ONTO THE N2 NATIONAL ROAD AND TURN INTO PLETTENBURGBAY SHELL ULTRA CITY ON THE N2 NATIONAL ROAD - DROP OFF AND PICK UP ZONE. PROCEED FROM PLETTENBURGBAY BACK ONTO THE N2 NATIONAL ROAD AND TURN INTO KNYSNA ON WATERFRONT DRIVE NEXT TO THE STATION - DROP OFF AND PICK UP ZONE. PROCEED FROM KNYSNA BACK ONTO THE N2 NATIONAL ROAD AND TURN INTO SEDGE FIELD AT THE SHELL SERVICE STATION ON THE MAIN STREET-DROP OFF AND PICK UP ZONE. PROCEED FROM SEDGEFIELD BACK ONTO THE N2 NATIONAL ROAD AND TURN INTO WILDERNE NEXT TO THE CALTEX SERVICE STATION ON THE MAIN STREET - DROP OFF AND PICK UP ZONE. PROCEED FROM GEORGE BACK ONTO THE N2 NATIONAL ROAD AND TURN INTO MOSSELBAY ON GERICKE STREET NEXT TO VOORBAAIJACK - CALTEX GARAGE - DROP OFF AND PICK UP ZONE. PROCEED FROM CALTEX GARAGE INTO VOORBAAI TRUCK PORT - LOUIS FOUIRE ROAD NEXT TO THE SHEIL SERVICE STATION - DROP OFF AND PICK UP ZONE. PROCEED FROM MOSSELBAY ONTO THE N2 NATIONAL ROAD AND TURN INTO RIVERSDALE NEXT TO THE SADDLES RESTAURANT ON THE N2 NATIONAT ROAD - DROP OFF AND PICK UP ZONE. PROCEED FROM RIVERSDALE ONTO THE N2 NATIONAL ROAD AND TURN INTO HEIDELBERG - SIESTA CAF6 ON EKSTEEN STREET - DROP OFF AND PICK UP ZONE. PROCEED FROM HEIDELBERG ONTO THE N2 NATIONAL ROAD AND TURN INTO SWELLENDAM ON VOORTREKKER STREET NEXT TO GROENTE MARK CAFE -DROP OFF AND PICK UP ZONE. PROCEED FROM SWELLENDAM ONTO THE N2 NATIONAL ROAD AND TURN INTO ASHTON NEXT TO THE TO THE TOTAL GARAGE ON 65 MAIN ROAD - DROP OFF AND PICK UP ZONE. PROCEED FROM ASHTON ON TO THE N2 NATIONAL ROAD AND TURN INTO ROBERTSON NEXT TO THE PARKING OPPOSITE THE POLICE STATION ON MAIN STREET - DROP OFF AND PICK UP ZONE. PROCEED FROM ROBERTSON ONTO THE NATIONAL ROAD AND TURN INTO WORCESTER NEXT TO WORCESTER RAILWAY STATION ON BERING STREET - DROP OFF AND PICK UP ZONE. PROCEED FROM ROBERTSON ONTO THE N2 NATIONAL ROAD AND TURN INTO PAARL NEXT TO THE SHELL GARAGE ON MAIN AND SOUTH ROAD. PROCEED FROM PAARL ONTO THE N2 NATIONAL ROAD AND TURN INTO BELLVILLE NEXT TO THE BELLVILLE RAIL WAY STATION ON DURBAN ROAD - DROP OFF AND PICK UP ZONE. PROCEED FROM BELLVILLE ONTO THE N2 NATIONAL ROAD AND TURN INTO CAPE TOWN BUS TERMINAL ON MARINE - DROP OFF AND PICK UP ZONE.



transport

Department:
Transport
Province of KwaZulu-Natal

GAZETTE

LGKZNG07-2018-
MAY

REGION: ALL

1) Application Number: APP0099520	2) Gazette Number: LGKZNG07-2018-MAY
3) Applicant: ROBBIE'S TRADING ENTERPRISE CC ID NO. 2006/149699/23 Association: NOT AVAILABLE	4) Applicant Address: PO BOX25570 VERULAM 4340
5) Existing Licence Holder: NOT APPLICABLE ID NO. NOT APPLICABLE	6) Existing Licence Holder Address: NOT APPLICABLE
7) Type of application: NEW OPERATING LICENCE	8) Operating Licence Number: NOTAVAILABLE
9) Vehicle Type: BUS	10) 1 X 36+ (SEATED) + 0 (STANDING)
11) Region: DURBAN WEST	
12.1	LOADING AT DURBAN STATION AND DEPARTING FROM DURBAN STATION – 65 MASABALEWANE YENGWA AVENUE PROCEEDING TO THE N3 NATIONAL ROAD TO PIETERMARITZBURG AND TURNING INTO BURGER STREET NEXT TO MC-DONALD, DROP OFF AND PICK UP ZONE. PROCEED TO THE N3 NATIONAL ROAD AND TURNING INTO MONTROSE NEXT TO THE GARAGE, DROP OFF AND PICK UP ZONE. PROCEED TO THE N3 NATIONAL ROAD AND TURN INTO VEREENING TRAIN STATION, DROP OFF AND PICK UP ZONE. PROCEED TO THE N3 NATIONAL ROAD AND TURN INTO JOHANNESBURG PARK STATION, DROP OFF AND PICK UP ZONE. PROCEED TO THE N3 NATIONAL ROAD AND TURN INTO MIDRAND SHELL ULTRA CITY, SAMRAND, AND DROP OFF AND PICK UP ZONE. PROCEED BACK TO THE N3 NATIONAL ROAD AND TURN INTO NL NATIONAL ROAD TO PRETORIA NEXT TO BOSMAN STATION, DROP OFF AND PICK UP ZONE.



transport

Department:
Transport
Province of KwaZulu-Natal

GAZETTE

LGKZNG07-2018-
MAY

REGION: ALL

1) Application Number: APP0099567	2) Gazette Number: LGKZNG07-2018-MAY
3) Applicant: C NYANDENI ID NO. 4811300443088 Association: BABANANGO TAXI ASSOCIATION	4) Applicant Address: P O BOX 1089 NQUTHU KWA-ZULU NATAL 3135
5) Existing Licence Holder: NOT APPLICABLE ID NO. NOT APPLICABLE	6) Existing Licence Holder Address: NOT APPLICABLE
7) Type of application: NEW OPERATING LICENCE	8) Operating Licence Number: LKNKZN0119402
9) Vehicle Type: MINIBUS TAXI	10) 1 X 9-16 (SEATED) + 0 (STANDING)
11) Region: ZULULAND	
12.1	Route 2 Dundee From Babanango Taxi Rank along P250 becoming R68 to Nquthu, R68 which joins with R33 and proceed to Dundee Taxi Rank and return along the same route.
12.2	Route 3 Mandini From Babanango Taxi Rank along R34 joining with R66 through Eshowe, Gingindlovu becoming R102 onto P415 to Mandini Taxi Rank and return along the same route.
12.3	Route 5 Nkandla From Babanango Taxi Rank, along R34 to join with P225 along P225 to R68, P226 to its junction with P50 to Nkandla Taxi Rank and return along the same route.
12.4	Route 6 Vryheid From Babanango Taxi Rank, along P573 to R34 North, P47/1, P34/3, Vryheid Plaza Rank Stretch Screscent, Market Street, Utrecht Street, Mason Street to rank and return along the same route.
12.5	Route 7 Melmoth From Babanango Taxi Rank, along P573 to R34 South to Melmoth Taxi Rank and return along the same route.
12.6	Route 8 Mahlabathini From Babanango Taxi Rank, along P573 to R34 to join junction with P301 into Ulundi and proceed onto P52/1 to its junction with P244/-1 to Mahlabathini and return along the same route either direct from Ulundi or from Mahlabathini.
12.7	Route 11 Durban From Babanango Taxi Rank along Road P573, R34 South to R66 past Melmoth, Eshowe, Gingindlovu onto the N2, N2 to Ballitoville glide-off. ALTERNATIVE: 11.1. N2, left M41, left M4, Prince Alfred Street, right Ordnance Road, right Albert Street into Taxi rank at Teacher Centre and return along the same route. 11.2. N2, left P445, right M4 as above. 11.3. N2, left N3, left Old Dutch Road, becoming Alice Street, left Albert Street into Taxi Rank at Teachers Centre and return along the same route.



transport

Department:
Transport
Province of KwaZulu-Natal

GAZETTE

LGKZNG07-2018-
MAY

REGION: ALL

12.8	<p>Route 0 CONDITIONS:</p> <ol style="list-style-type: none"> 1. PASSENGERS MAY BE PICKED UP AND /OR SET DOWN ONLY AT DESIGNATED TAXI RANKS OR TAXI STOPS, WHICH SHALL EXCLUDE BUS STOPS. 2. ON THE INBOUND TRIP TO PINETOWN, DURBAN AND JOHANNESBURG, NO PASSENGERS MAY BE PICKED UP EN ROUTE FROM LEAVING BABANANGO, UNTIL REACHING THE DESTINATION TAXI RANK. 3. ON THE RETURN TRIP TO BABANANGO, NO PASSENGERS MAY BE SET DOWN UNTIL REACHING BABANANGO TAXI RANK . 4. ENTRY OR RANKING ON PRIVATE PROPERTY IS NOT PERMITTED WITHOUT THE WRITTEN PERMISSION OF THE LANDLORD, A COPY OF WHICH MUST BE SUPPLIED TO THE BOARD. 5. WITHOUT HAVING ENTERED INTO AN AGREEMENT WITH OTHER OPERATORS ON A COMMON ROUTE AS CONTEMPLATED BY SECTION 88(2)(B) OF ACT 22 OF 2000, THE PICKING UP OR SETTING DOWN OF PASSENGERS ON SUCH ROUTE ARE NOT PERMITTED. A COPY OF SUCH AGREEMENT MUST BE SUPPLIED TO THE BOARD. 6. RANK PERMITS ISSUED BY THE RESPECTIVE MUNICIPAL AUTHORITIES MUST BE OBTAINED AND PRODUCED IN RESPECT OF ALL LONG DISTANCE DESTINATIONS SUCH AS EMPANGENI, VRYHEID, PINETOWN, DURBAN AND JOHANNESBURG. 7. The allocation of any route or portion of a route is subject to the condition that it has been approved and allocated in good faith and that such route will be invalid should it transpire that the route or portion thereof will, or has caused conflict due to having been approved based on incorrect or false information supplied to the Board or as a result of an error. In such instance the operating licence must be returned to the Board for correction.
12.9	<p>ROUTE 00 CHARTER SERVICE From Babanango Taxi rank to point within the Province of KZN only. No picking up or setting down of passengers en route.</p>



transport

Department:
Transport
Province of KwaZulu-Natal

GAZETTE

LGKZNG07-2018-
MAY

REGION: ALL

1) Application Number: APP0099569	2) Gazette Number: LGKZNG07-2018-MAY
3) Applicant: S NAIDOO ID NO. 9309125099081 Association: NOT AVAILABLE	4) Applicant Address: 12BATONMORE CRESCENT STANMORE PHOENIX 4001
5) Existing Licence Holder: REFLECT-ALL 1157 CC REFLECT-ALL 1157 CC ID NO. 200003013623	6) Existing Licence Holder Address: 150 ARBERDALE DRIVE INDUSTRIAL PARK PHOENIX 4091
7) Type of application: NORMAL TRANSFER AND CONVERSION	8) Operating Licence Number: 1278908
9) Vehicle Type: BUS	10) 1 X 36+ (SEATED) + 0 (STANDING)
11) Region: UMGUNGUNDLOVU	
12.1	Various Bus routes: MAYVILLE COACH LINES CC SPRINGFIELD OMNIBUS SERVICE (PTY) LTD



transport

Department:
Transport
Province of KwaZulu-Natal

GAZETTE

LGKZNG07-2018-
MAY

REGION: ALL

1) Application Number: APP0099613	2) Gazette Number: LGKZNG07-2018-MAY
3) Applicant: GZ NGCOBO ID NO. 6104045566084 Association: QADI-NYUSWA TAXI OWNERS ASSOCIATION	4) Applicant Address: PO BOX 558 BOTHAS HILL KWA-ZULU NATAL 3660
5) Existing Licence Holder: NOT APPLICABLE ID NO. NOT APPLICABLE	6) Existing Licence Holder Address: NOT APPLICABLE
7) Type of application: NEW OPERATING LICENCE	8) Operating Licence Number: 1352725
9) Vehicle Type: MINIBUS	10) 1 X 9 (SEATED) + 0 (STANDING)
11) Region: DURBAN WEST	
12.1	PINETOWN TO NYUSWA RESERVE VIA MABEDLANE, NGONGOZI, EZITHOLENI, MKHIZWANA, SDANGENI
12.2	<p>FROM QADI/NYUSWA RANK ALONG UNNAMED ROADS THROUGH SHELELE, MGOGOZI, MABEDLANA, MLAMBO, MKHIZWANE, EZITHOLENI, MATHEBETHU, MNAMATHA, SHAYAMOYA, SIKHELEKEHLENI, INTO OLD MAIN ROAD PASS VALLEY TRUST, QADI EXTENSION, BOTHA'S HILL, BOTHA'S HILL STATION, PASS KEARSNEY COLLEGE, INTO MKHIZE ROAD, ASSAGAY ROAD, ALONG THE M13 TO HILLCREST TAXI RANK IN INANDA ROAD, RETURN TO THE M13, PASS POLICE STATION, HILDENE, WISTON PARK, GILLETTS, MAYTIME CENTRE, KLOOF SHOPPING CENTRE, PROCEED ALONG THE M13 THROUGH FIELD'S HILL TO THE INTERSECTION WITH OLD MAIN ROAD AND RICHMOND ROAD.</p> <p>ALTERNATE: TURN LEFT INTO OLD MAIN ROAD IN PINETOWN AND PROCEED TO ANDERSON STREET TAXI RANK AND RETURN TO THE STARTING POINT ALONG THE SAME ROUTE IN THE OPPOSITE DIRECTION.</p> <p>TURN RIGHT INTO RICHMOND ROAD, LEFT INTO TRAFFORD ROAD, HILLCLIMB ROAD, SUZUKA ROAD, KYALAMI ROAD, CIRCUIT ROAD, MALCOLM ROAD, CLARK ROAD, MOSS ROAD, ALEXANDER ROAD, BACK IN TO RICHMOND ROAD, INTO OLD MAIN ROAD, LEFT INTO ANDERSON STREET INTO ANDERSON TAXI RANK AND RETURN TO THE STARTING POINT ALONG THE SAME ROUTE IN THE OPPOSITE DIRECTION.</p>
12.3	CHARTER SERVICE FROM QADI-NYUSWA TO POINT WITHIN PROVINCE OF KZN ONLY. NO PICKING UP OR SETTING DOWN OF PASSENGERS EN ROUTE.
12.4	<p>3. KWANYUSWA TO DURBAN.</p> <p>FROM KWANYUSWA TAXI RANK JOIN MANQOBA DRIVE & TURN LEFT INTO OLD MAIN ROAD (BOTHA'S HILL) & RIGHT ON THE ROBOT TO KASSIER ROAD (ASSAGAY) AND LEFT TO N3 (FREEWAY TO DURBAN) SET DOWN PASSENGERS AT OFF RAMP TO BRICKFIELD ROAD BUS STOP & BACK TO N3 TURN LEFT TO TOLLGATE AND SET DOWN PASSENGERS ALONG DINIZULU ROAD (BEREA ROAD) AND BACK TO JOHANNES NKOSI STREET (OLD DUTCH ROAD) TURN RIGHT TO MARKET STREET AND SET DOWN PASSENGERS ALONG THE WAY PASS AND TURN RIGHT NEXT TO CHESTERVILLE RANK ACROSS WARWICK AVENUE TO UNIVERSITY LANE UNTIL WE REACH TAXI RANK NO 570 AND RETURN</p> <p>RETURN TRIP.</p> <p>FROM RANK NO 570 (DURBAN) TURN TO WARWICK AVENUE (JULIUS NYERERE STREET) AND LEFT INTO N3 FREEWAY - CARRY ON AND TURN RIGHT TO KASSIER ROAD (ASSAGAY) SET DOWN AND PICK UP PASSENGERS AND TURN LEFT OLD MAIN ROAD (BOTHA'S HILL) AND RIGHT TO MANQOBA DRIVE TO KWANYUSWA TAXI RANK.</p>
12.5	<p>1. KWA NYUSWA TO HILLCREST.</p> <p>FROM KWANYUSWA TAXI RANK JOIN MANQOBE DRIVE SET DOWN & PICK UP PASSENGERS (CLINIC) TURN LEFT ONTO OLD MAIN ROAD (BOTHA'S HILL) SET DOWN PASSENGERS AND DRIVE ALONG OLD MAQIN ROAD HILLCREST - TURN LEFT INTO INANDA ROAD & RIGHT INTO HILLCREST TAXI RANK RETURN ON THE SAME ROUTE TO KWANYUSWA.</p>



transport

Department:
Transport
Province of KwaZulu-Natal

GAZETTE

LGKZNG07-2018-
MAY

REGION: ALL

12.6	<p>4. KWANYUSWA TO CAMPERDOWN.</p> <p>FROM KWANYUSWA TAXI RANK JOIN MANQOBA DRIVE AND TURN RIGHT TO OLD MAIN ROAD (BOTHAS HILL) SET DOWN AND PICK UP PASSENGERS ON THE WAY AND TURN LEFT NEXT TO THOUSANDS HILLHOTEL AND TURN RIGHT INTO MEADWAY ROAD AND TURN RIGHT TO R103 (CATORIDGE) AND TURN RIGHT AND TURN RIGHT INTO DUNBAR SPAR (CATORIDGE) SET DOWN PASSENGERS AND BACK TO R103 AND TURN RIGHT N3 (FREEWAY) TURN LEFT TO CAMPERDOWN TURN OFF AND RIGHT INTO CAMPERDOWN SHOPPING CENTRE (RANK) RETURN SAME ROUTE TO KWANYUSWA TAXI RANK.</p> <p>RETURN TRIP.</p> <p>FROM CAMPERDOWN SHOPPING CENTRE (RANK) TURN LEFT INTO N3 FREEWAY AND LEFT INTO R103 CATORIDGE & PICK UP PASSENGERS AT DUNBAR SHOPPING CENTRE AND RETURN TO KWANYUSWA TAXI RANK.</p>
12.7	<p>ROUTE 1: PINETOWN TO NYUSWA RESERVE VIA ASSEGAY, BOTHAS HILL, GILLITS, HILLCREST, HILLDENE, KLOOF, MAYTIME, WESTERN PARK, VALLEY TRUST, MNATHA, SCHOTCHVILLE, MATHEBETHU, MAMNQOBA</p>



transport

Department:
Transport
Province of KwaZulu-Natal

GAZETTE

LGKZNG07-2018-
MAY

REGION: ALL

1) Application Number: APP0099653	2) Gazette Number: LGKZNG07-2018-MAY
3) Applicant: A MAHLAWE ID NO. 8404090644085 Association: NOT AVAILABLE	4) Applicant Address: PO BOX 1143 PORT SHEPSTONE 4240
5) Existing Licence Holder: NOT APPLICABLE ID NO. NOT APPLICABLE	6) Existing Licence Holder Address: NOT APPLICABLE
7) Type of application: NEW OPERATING LICENCE	8) Operating Licence Number: NOTAVAILABLE
9) Vehicle Type: OTHER	10) 1 X 0 (SEATED)
11) Region: UGU-OGWINI	
12.1	<p>THE CAR THAT TRANSPORT THE SCHOOL CHILDREN RESIDES AT LOT L949 TOTO NGWAZI ROAD. PICKING UP TIMES ARE FROM 06:00AM</p> <p>STARTING POINT FROM TOTO NGWAZI I PICK UP SAMKELO BALENI FROM HOUSE NO.204 JABULANI MAVUNDLA ROAD, PROCEED TO LWANELE MKHUNGO, SGE MGWENI ROAD AT MAGOGOGWENI PLACE (TIN TOWN) PROCEED TO MBELE AMAHLE AT HOUSE NO 540 DUMISANE MAKHAYE ROAD IN IRELAND THEN TO XOLO KUHLE AT HOUSE NO776 GRIFFITH MXENGE ROAD TRELAND PROCEED TO QHOSHA KWAZI, HOUSE NO 508 CHRIS HANI ROAD PROCEED TO MAVUDLA LWANDILE HOUSE NO 975 SOKHULU ROAD PROCEED TO SILANGWE AFIKA AT HOUSE NO 1606 MAMKOBOZI ROAD PROCEED TO PICK UP LEETROYIA, LEETROYIA AND MVULENHLE MNGUNI NEAR CHIBINI CHURCH AT RAY NKONYENI ROAD PROCEED TO NQUBEKO CELE HOUSE NO 3995 COLLEGE ROAD MAVUNDLA TRIBAL AUTHORITY PROCEED TO BULELO NGUBO AT WARD 27 KWA XABA LOCATION PROCEEDS TO EMIHLE DUMA HOUSE NO 652 RAY NKONYENI ROAD PROCEED TO NGCOBO KAZI AT WARD 26 EMTHINI OWOMILE GAMALAKHE PROCEED TO SOSIBO MTHUNZI HOUSE NO 3328 CHIYA FANOZI ROAD THE LAST CHILD IS FROM CHIYA FANOZI ROAD FROM THERE I PROCEED TO MARGATE USING THE IZOTSHA ROAD TO MARGATE, THE FIRST DROP OFF IS AT HIBISCUS PRIMARY AT VAN RIEBECK ROAD, THEN I PROCEED TO SOUTH COAST ACADEMY JOIN THE WARTSKI DRIVE TURN LEFT TO WINDSOR AVENUE JOIN ELGIN ROAD, PROCEED TO SUNNYHILL PRIMARY AT VALLEY ROAD AND THE LAST DROP OFF IS AT MARGATE PRIMARY AT CLIFTON ROAD, THE TIME TO DO THE DROP OFF AT THE LAST SCHOOL IS AT 07:15 THEN JOIN THE WARTSKI DRIVE FOR PARKING AT MARGATE TOWN. IN THE AFTERNOON FROM 12:30 TO 14:15 I USE THE SAME ROUTINE TO PICK UP THE LEARNERS AND DRIVE OFF BACK TO GAMALAKHE TO DELIVER THEM, AT GAMALAKHE I USE THE SAME ROUTE USED IN THE MORNINGS FOR DROP OFF AT THEIR HOMES.</p>



transport

Department:
Transport
Province of KwaZulu-Natal

GAZETTE

LGKZNG07-2018-
MAY

REGION: ALL

1) Application Number: APP0099655	2) Gazette Number: LGKZNG07-2018-MAY
3) Applicant: AN NZIMAKWE ID NO. 6607030644088 Association: NOT AVAILABLE	4) Applicant Address: PO BOX 18322 GAMALAKHE 4249
5) Existing Licence Holder: NOT APPLICABLE ID NO. NOT APPLICABLE	6) Existing Licence Holder Address: NOT APPLICABLE
7) Type of application: NEW OPERATING LICENCE	8) Operating Licence Number: NOTAVAILABLE
9) Vehicle Type: OTHER	10) 1 X 0 (SEATED)
11) Region: UGU-OGWINI	
12.1	<p>1. FROM NZIMAKWE LOCATION AT MGANGATHO WARD LL NEAR PHUZA 4 TO PICK UP THE SCHOOL KIDS AT 06:45 AND APPROACH GUMBAFIRE AND TURN LEFT AT BAPTIST TO REACH BAMBULA TAXI RANK. THEN TAKE LEFT TO IZINGOLWENI ROAD TO DROP OFF SCHOOL KIDS AT ENTABENI SCHOOL WARD 1.0 AT 07:20. THE SCHOOL KIDS ARE: MPISANE BUHLE, SHIELTON MBHANSINI, ANDISWA NDOVELA, SIPHELELE MADLALA AND YOLANDA CELE. PICK UP THE SCHOOL KIDS FROM SCHOOL AT 14:30 TO USE THE SAME ROUTE AND DROP OFF AT 15:20.</p> <p>2. FROM NZIMAKWE LOCATION AT MGANGATHO WARD 11 NEAR GUMBAFIRE STORE TO PICK UP THE SCHOOL KIDS AT 07:10 AND GO STRAIGHT TO BAPTIST CHURCH AND TURN LEFT TO REACH BAMBULA TAXI RANK. THEN TAKE LEFT TO IZINGOLWENI ROAD TO DROP OFF SCHOOL KIDS AT ENTABENI SCHOOL WARD 10 AT 07:20. THE SCHOOL KIDS ARE: KHULANI NYAWOSE, MZIWAKHE GUMEDE, ANDILE MCHUNU, ALWANDE SHUSHA AND KWANDA JULA. PICK UP THE SCHOOL KIDS FROM SCHOOL AT 14:30 TO USE THE SAME ROUTE AND DROP OFF 15:00</p> <p>3. FROM NZIMAKWE LOCATION AT THO WARD MGANGA 11 NEAR BAPTIST CHURCH TO PICK UP THE SCHOOL KIDS AT 07:15 AND GO STRAIGHT TO BAPTIST CHURCH AND TURN LEFT TO REACH BAMBULA TAXI RANK. THEN TAKE LEFT TO IZINGOLWENI ROAD TO DROP OFF SCHOOL KIDS AT ENTABENI SCHOOL WARD 10 AT 07:20. THE SCHOOL KIDS ARE: APHELELE NZIMAKWE, ATHA NGELEKA, SENAMILE MTHULI, PHAKATHI LUSANDA, MELOKUHLE DLEZI. PICK THE SCHOOL KIDS FROM SCHOOL AT 14:30 TO USE THE SAME ROUTE AND DROP OFF 14:45.</p>



transport

Department:
Transport
Province of KwaZulu-Natal

GAZETTE

LGKZNG07-2018-
MAY

REGION: ALL

1) Application Number: APP0099661	2) Gazette Number: LGKZNG07-2018-MAY
3) Applicant: MJ LUTHULI ID NO. 5206170684086 Association: ZAMUKULUNGISA-NDWEDWE TAXI OWNERS ASS.	4) Applicant Address: 88/90 MOSS STREET VERULAM DURBAN KWA-ZULU NATAL 3640
5) Existing Licence Holder: EM NGUBO ID NO. 6410205487080	6) Existing Licence Holder Address: 58 IRELAND STREET YUSUF GARDEN VERULAM KWA-ZULU NATAL 4340
7) Type of application: NORMAL TRANSFER	8) Operating Licence Number: LGKZN1403001636
9) Vehicle Type: MINIBUS	10) 1 X 15 (SEATED) + 0 (STANDING)
11) Region: GREATER NORTH	
12.1	VERULAM TO NDWEDWE / INTAPHUKA / SMAMANE FROM IRELAND STREET TAXI RANK PROCEED TO ROBOT AT MOSS STREET, TURN RIGHT INTO MOSS STREET, AT FOUR WAY STOP TURN RIGHT INTO SHALIMAR ROAD, TURN LEFT INTO CEMETARY ROAD, TURN LEFT P100, TURN LEFT EITHER AT D1601, D1574 (ANOTHER LEFT AT D1600) AND D1600 TO JOIN D1515, TURN RIGHT INTO P713, TURN LEFT P100, TURN AROUND AT THE NDWEDWE TAXI RANK ON P100, PROCEED ON P100 AND TURN RIGHT INTO CEMETARY ROAD, JOINING SHALIMAR ROAD, TURN LEFT INTO MOSS STREET, TURN LEFT INTO IRELAND STREET AND RANK AT THE VERULAM TAXI RANK. FROM IRELAND STREET TAXI RANK PROCEED STRAIGHT UP TO BP GARAGE, TURN RIGHT INTO INANDA ROAD, TURN RIGHT R102, TURN LEFT P100, TURN LEFT EITHER AT D1601, D1574, ANOTHER LEFT AT D1600 AND D1600 TO JOIN D1515, TURN RIGHT P713, TURN AROUND AT THE NDWEDWE TAXI RANK ON P100, PROCEED ON P100 AND TURN RIGHT R102, TURN LEFT INTO INANDA ROAD, TURN LEFT INTO IRELAND STREET TAXI RANK AND RANK AT THE VERULAM TAXI RANK.
12.2	FROM IRELAND STREET TAXI RANK, PROCEED TO ROBOT AT MOSS STREET, TURN RIGHT INTO MOSS STREET, AT THE FOPURWAY STOP, TURN RIGHT INTO SHALIMAR ROAD, TURN LEFT INTO CEMETARY ROAD, LEFT P100, LEFT NEW GLASGLOW ROAD BECOMING LARSON ROAD, LEFT INTO DUKER ROAD, LEFT INTO NYALA ROAD, RIGHT INTO LARSON ROAD, BECOMING NEW GLASGLOW ROAD, LEFT P100, LEFT INTO STATION PARK ROAD, TURN AROUND, AND BACK TO P100 AND RETURN TO VERULAM TAXI RANK ON THE SAME ROUTE. OR FROM IRELAND STREET TAXI RANK PROCEED TO BP GARAGE, TURN RIGHT INTO INANDA ROAD, AT ROBOT TURN RIGHT INTO R102, TURN LEFT INTO P100, TURN LEFT INTO NEW GLASGLOW ROAD BECOMING LARSON ROAD, TURN LEFT INTO DUKER ROAD, TURN LEFT INTO NYALA ROAD, TURN RIGHT INTO LARSON ROAD BECOMING NEW GLASGLOW ROAD, TURN LEFT P100, TURN LEFT INTO PARK STATION ROAD, TURN AROUND ON STATION PARK ROAD BACK TO P100 AND RETURN TO VERULAM TAXI RANK ON THE SAME ROUTE.
12.3	FROM IRELAND STREET TAXI RANK PROCEED TO ROBOT, TURN RIGHT INTO MOSS STREET, AT THE FOURWAY STOP TURN RIGHT INTO SHALIMAR ROAD, TURN LEFT AT CEMETARY ROAD, TURN LEFT AT P100, PASS CANELANDS, COTTONLANDS, NDWEDWE COURT, NDWEDWE TAXI RANK, TURN LEFT D1514, TURN AROUND AT D1570 AND RETURN TO VERLAM ON THE SAME ROUTE. OR FROM IRELAND STREET TAXI RANK PROCEED TOWARDS BP GARAGE, TURN RIGHT INTO INANDA ROAD, TURN RIGHT INTO R102, TURN LEFT AT P100, PASS CANELANDS, COTTONLANDS, NDWEDWE COURT, NDWEDWE TAXI RANK, TURN LEFT D1514, TURN AROUND AT D1570, AND RETURN TO VERLAM TAXI RANK ON THE SAME ROUTE.



transport

Department:
Transport
Province of KwaZulu-Natal

GAZETTE

LGKZNG07-2018-
MAY

REGION: ALL

12.4	<p>NDWEDWE TO DURBAN</p> <p>FROM NDWEDWE MISSION ON D1514, TURN RIGHT INTO P100, PROCEED STRAIGHT, PASS NDWEDWE TAXI RANK, NDWEDWE COURT, COTTONLANDS, CANELANDS, TURN RIGHT INTO CEMETARY ROAD BECOMING SHALIMAR ROAD, TURN LEFT, PASS MOSS STREET, TURN LEFT INTO IRELAND STREET, TURN AROUND AT THE RANK AND PROCEED STRAIGHT ON IRELAND STREET, TURN RIGHT INTO INANDA ROAD, TURN LEFT R102, JOINING M41 EITHER TURN LEFT INTO N2 SOUTHBOUND, LEFT NORTH COAST ROAD BECOMING UMGENI ROAD, TURN RIGHT LEOPOLD STREET, TURN LEFT GREY STREET, TURN RIGHT PRINCE EDWARD STREET AND RANK</p> <p>ALTERNATIVE</p> <p>FROM M41, TURN LEFT M4, JOINING STANGER STREET, TURN RIGHT INTO ORDINANCE ROAD, TURN LEFT INTO GREY STREET, TURN RIGHT INTO PRINCE EDWARD STREET AND RANK 3.2. FROM NDWEDWE MISSION ON D1514, TURN LEFT P100, PROCEED STRAIGHT TO NDWEDWE TAXI RANK, NDWEDWE COURT, COTTONLANDS, CANELANDS, TURN RIGHT INTO CEMETARY ROAD BECOMING SHALIMAR ROAD, TURN LEFT INTO MOSS STREET, TURN LEFT INTO IRELAND STREET, TURN AROUND AT THE RANK AND PROCEED STRAIGHT ON IRELAND STREET, JOINING OLD MAIN ROAD (M27), RIGHT M4 AND FROM M4 SAME AS 3.1.</p>
12.5	<p>VERULAM TO TONGAAT</p> <p>FROM IRELAND STREET TAXI RANK PROCEED TO ROBOT AT MOSS STREET, TURN RIGHT INTO MOSS STREET AT FOUR WAY STOP, TURN RIGHT INTO SHALIMAR BECOMING CEMETARY ROAD, TURN RIGHT INTO P100, TURN LEFT INTO R102, PROCEED TO TONGAAT, TURN LEFT TO MARKET LANE TO TONGAAT TAXI RANK AND RETURN VIA THE SAME ROUTE.</p> <p>FROM IRELAND TAXI RANK PROCEED STRAIGHT UP TO BP GARAGE, TURN RIGHT INTO INANDA ROAD, AT THE ROBOT, TURN RIGHT INTO R102 AND PROCEED TO TONGAAT, LEFT INTO MARKET LANE TO TONGAAT TAXI RANK AND RETURN VIA THE SAME ROUTE.</p>
12.6	<p>VERULAM TO STANGER</p> <p>5.1. FROM IRELAND STREET TAXI RANK PROCEED TO ROBOTS AT MOSS STREET, TURN RIGHT INTO MOSS STREET AT FOUR WAY STOP, TURN RIGHT SHALIMAR ROAD, JOINING CEMETARY ROAD, TURN RIGHT INTO P100, TURN LEFT R102, TURN LEFT INTO CHIEF ALBERT LUTHULI STREET, TURN RIGHT INTO BALCOM STREET AND RANK AT MARKET PLAZA AND RETURN VIA THE SAME AS ABOVE</p> <p>5.2. FROM IRELAND STREET TAXI RANK PROCEED TOWARDS BP GARAGE, TURN RIGHT INTO INANDA ROAD, TURN RIGHT R102, FROM R102 SAME AS 5.1. 5.3. FROM IRELAND STREET TAXI RANK PROCEED STRAIGHT TOWARDS BP GARAGE, JOINING OLD MIAN ROAD (M27), TURN LEFT N2, TURN LEFT R74, TURN LEFT INTO KING GEORGE ROAD, TURN LEFT K/MARKET PLAZA RANK AND RETURN ON THE SAME ROUTE</p>
12.7	<p>FROM IRELAND STREET TAXI RANK PROCEED TO ROBOT AT MOSS STREET, TURN RIGHT INTO MOSS STREET, AT FOURWAY STOP, TURN RIGHT INTO SHALIMAR ROAD, TURN LEFT INTO CEMETARY ROAD, TURN LEFT INTO P100, TURN LEFT INTO NEW GLASGOW ROAD BECOMING LARSON ROAD (P530), JOINING P239, TURN AROUND AT THE DAM'S GATE AND RETURN TO VERULAM TAXI RANK ON THE SAME ROUTE. OR</p> <p>FROM IRELAND STREET TAXI RANK PROCEED TO BP GARAGE, TURN RIGHT INTO INANDA ROAD, AT THE ROBOT TURN RIGHT INTO R102, TURN LEFT INTO P100, TURN LEFT INTO NEW GLASGOW ROAD BECOMING LARSON ROAD (P530), JOINING P239, TURN AROUND AT THE DAM'S GATE AND RETURN TO VERULAM TAXI RANK ON THE SAME ROUTE.</p>
12.8	<p>VERULAM TO MORELAND</p> <p>7.1. FROM IRELAND STREET TAXI RANK PROCEED TO ROBOT AT MOSS STREET, TURN RIGHT INTO MOSS STREET, AT FOUR WAY STOP, TURN RIGHT INTO SHALIMAR ROAD JOINING CEMETARY ROAD, TURN RIGHT P100, STRAIGHT TO JOIN WICK STREET (P99), PASSING BARRS FLAT, UMDLOTI SCHOOL, TURN AROUND AT D575 AND RETURN TO VERULAM TAXI RANK ON THE SAME ROUTE.</p> <p>7.2. FROM IRELAND STREET TAXI RANK PROCEED STRAIGHT TO BP GARAGE, TURN RIGHT INTO INANDA ROAD, TURN RIGHT INTO R102, TURN RIGHT INTO WICK STREET (P99), PASSING BARRS FLAT, UMDLOTI SCHOOL, TURN AROUND AT D575 AND RETURN TO VERULAM TAXI RANK ON THE SAME ROUTE.</p>
12.9	<p>VERULAM TO COTTON LANDS</p> <p>8.1. FROM IRELAND STREET TAXI RANK PROCEED TO THE ROBOT AT MOSS STREET, TURN RIGHT INTO MOSS STREET, AT FOUR WAY STOP TURN RIGHT INTO SHALIMAR ROAD, TURN LEFT INTO CEMETARY ROAD, TURN LEFT P100, TURN LEFT L368 AND RETURN TO VERULAM TAXI RANK ON THE SAME ROUTE</p> <p>8.2. FROM IRELAND STREET TAXI RANK PROCEED STRAIGHT TO BP GARAGE, TURN RIGHT INTO INANDA ROAD, TURN RIGHT R102, TURN LEFT P100, TURN LEFT L368 AND RETURN TO VERULAM TAXI RANK ON THE SAME ROUTE.</p>



transport

Department:
Transport
Province of KwaZulu-Natal

GAZETTE

LGKZNG07-2018-
MAY

REGION: ALL

12.10	FROM IRELAND STREET TAXI RANK PROCEED STRAIGHT UP TO BP GARAGE, TURN RIGHT INTO INANDA ROAD, TURN LEFT R102, JOINING M41, TURN LEFT N2 SOUTHBOUND, LEFT INTO INANDA ROAD / UMGENI ROAD, OFF-RAMP, STRAIGHT INTO UMGENI SERVICE ROAD, TURN RIGHT INTO UMGENI ROAD (M19), TURN RIGHT INTO OLD MAIN ROAD, TURN LEFT INTO ANDERSON ROAD AND RANK, RETURN BACK TO VERULAM TAXI RANK ON THE SAME ROUTE.
12.11	FROM NDWEDWE TAXI RANK PROCEED STRAIGHT ON P100, PASSING MAVELA, COTTONLANDS, CANELANDS, TURN RIGHT CEMETARY ROAD, JOINING SHALIMAR ROAD, TURN LEFT INTO MOSS STREET, TURN RIGHT INTO IRELAND STREET, JOINING OLD MAIN ROAD (M27), TURN RIGHT N2, TURN LEFT M41, TURN LEFT AT UMHLANGA ROCKS DRIVE, TURN LEFT AT RIDGE ROAD, INTO UMHLANGA ROCKS TAXI RANK AND RETURN VIA THE SAME ROUTE. FROM NDWEDWE TAXI RANK PROCEED STRAIGHT ON P100, PASSING MAVELA, COTTONLANDS, CANELANDS, TURN RIGHT R102, JOINING M41, TURN LEFT AT UMHLANGA ROCKS DRIVE, TURN LEFT AT RIDGE ROAD INTO UMHLANGA ROCKS TAXI RANK AND RETURN VIA THE SAME ROUTE.
12.12	FROM IRELAND STREET TAXI RANK, PROCEED TO ROBOT AT MOSS STREET, TURN RIGHT INTO MOSS STREET, AT FOURWAY STOP, TURN LEFT INTO RUSSOM STREET, TURN RIGHT INTO TODD STREET, BECOMING P98, TURN RIGHT P521, TURN LEFT INTO UMFOLOSI SETTLEMENT, ACCESS ROAD NEAR UMDLOTI RIVER BRIDGE, TURN AROUND AT THE SETTLEMENT AND RETURN TO VERLAM TAXI RANK ON THE SAME ROUTE. FROM IRELAND STREET TAXI RANK, PROCEED STRAIGHT, TURN RIGHT INTO TODD STREET, BECOMING P98, TURN RIGHT P521, TURN LEFT INTO UMFOLOSI SETTLEMENT, ACCESS (NEAR MDLOTI RIVER BRIDGE), TURN AROUND AT THE SETTLEMENT AND RETURN TO VERULAM TAXI RANK ON THE SAME ROUTE.
12.13	FROM IRELAND STREET TAXI RANK, PROCEED TO ROBOT AT MOSS STREET, TURN RIGHT INTO MOSS STREET, AT FOURWAY STOP, TURN RIGHT AT SHALIMAR ROAD, TURN LEFT AT CEMETARY ROAD, TURN LEFT AT P100, TURN RIGHT D1653, TURN LEFT D865, TURN AROUND AT D864 AND RETURN TO VERULAM TAXI RANK ON THE SAME ROUTE. FROM IRELAND STREET TAXI RANK, PROCEED STRAIGHT UP TO BP GARAGE, TURN RIGHT INTO INANDA ROAD, TURN RIGHT R102, TURN LEFT AT P100, TURN RIGHT D1653, TURN LEFT D865, TURN AROUND AT D864 AND RETURN TO VERULAM TAXI RANK ON THE SAME ROUTE.



transport

Department:
Transport
Province of KwaZulu-Natal

GAZETTE

LGKZNG07-2018-
MAY

REGION: ALL

1) Application Number: APP0099666	2) Gazette Number: LGKZNG07-2018-MAY
3) Applicant: S PHUNGULA ID NO. 7103105332089 Association: EDENDALE ESIGODINI TAXI ASSOCIATION	4) Applicant Address: P O BOX 524 PLESSISLAER PIETERMARITZBURG KWA-ZULU NATAL 3217
5) Existing Licence Holder: NOT APPLICABLE ID NO. NOT APPLICABLE	6) Existing Licence Holder Address: NOT APPLICABLE
7) Type of application: NEW OPERATING LICENCE	8) Operating Licence Number: NOTAVAILABLE
9) Vehicle Type: MINIBUS	10) 1 X 15 (SEATED) + 0 (STANDING)
11) Region: UMGUNGUNDLOVU	
12.1	FROM ESIGODINI TERMINUS THROUGH GEORGETOWN ROAD 6 TO MUNICIPAL ROAD 7 INTO EDENDALE ROAD RIGHT INTO LONGMARKET STREET LEFT INTO RETIEF STREET TO DESTINATION AT RETEIF STREET TERMINAL. FROM DESTINATION ALONG PIETERMARITZ STREET LEFT INTO WEST STREET RIGHT INTO LOOP STREET LEFT INTO EDENDALE ROAD TO MUNICIPAL ROAD 7 THROUGH GEORGETOWN ROAD 6 TO ESIGODINI TERMINUS.
12.2	1. SMERO TO PIETERMARITZBURG. FROM SMERO TERMINUS AT WATERWORKS THROUGH GEORGETOWN ROADS, 9, 8, 6 TURN RIGHT TO MUNICIPAL ROAD 7 TO EDENDALE ROAD RIGHT AT LONGMARKET STREET LEFT AT RETIEF STREET LEFT AT PIETERMARITZ STREET TO DESTINATION AT ASMAL'S CAR PARK OFF PIETERMARITZ STREET FROM DESTINATION ALONG PIETERMARITZ STREET LEFT INTO WEST STREET RIGHT AT LOOP STREET LEFT INTO EDENDALE ROAD TO MUNICIPAL ROAD 7 GEORGETOWN ROADS 6, 8, & 9 TO SMERO TERMINUS AT WATERWORKS.
12.3	FROM TERMINUS AT ENHLAZATSHE THROUGH GEORGETOWN ROAD 5 TO MUNICIPAL ROAD 7 LEFT INTO EDENDALE ROAD RIGHT AT LONGMARKET STREET LEFT AT RETIEF STREET LEFT AT PIETERMARITZ STREET TO DESTINATION POINT AT ASMALLS CAR PARK OFF PIETERMARITZ STREET. FROM DESTINATION ALONG PIETERMARITZ STREET LEFT INTO WEST STREET RIGHT AT LOOP STREET LEFT AT EDENDALE ROAD TO MUNICIPAL ROAD 7 THROUGH GEORGETOWN ROAD 5 TO ENHLAZATSHE TERMINUS.
12.4	EDENDALE ROUTE FROM GEORGETOWN LIBRARY TERMINUS THROUGH GEORGETOWN ROAD 6 TO MUNICIPAL ROAD 7 TO EDENDALE ROAD. RIGHT INTO LONGMARKET STREET LEFT AT RETIEF STREET LEFT AT PIETERMARITZ STREET TO DESTINATION AT ASMALLS CAR PARK SITE OFF PIETERMARITZ STREET. FROM DESTINATION ALONG PIETERMARITZ STREET LEFT INTO WEST STREET. RIGHT INTO LOOP STREET LEFT INTO EDENDALE TO MUNICIPAL ROAD 7 THROUGH GEORGETOWN ROAD 6 TO ORIGIN AT GEORGETOWN LIBRARY TERMINUS.



transport

Department:
Transport
Province of KwaZulu-Natal

GAZETTE

LGKZNG07-2018-
MAY

REGION: ALL

1) Application Number: APP0099667	2) Gazette Number: LGKZNG07-2018-MAY
3) Applicant: S PHUNGULA ID NO. 7103105332089 Association: EDENDALE ESIGODINI TAXI ASSOCIATION	4) Applicant Address: P O BOX 524 PLESSISLAER PIETERMARITZBURG KWA-ZULU NATAL 3217
5) Existing Licence Holder: NOT APPLICABLE ID NO. NOT APPLICABLE	6) Existing Licence Holder Address: NOT APPLICABLE
7) Type of application: NEW OPERATING LICENCE	8) Operating Licence Number: NOTAVAILABLE
9) Vehicle Type: MINIBUS	10) 1 X 15 (SEATED) + 0 (STANDING)
11) Region: UMGUNGUNDLOVU	
12.1	FROM ESIGODINI TERMINUS THROUGH GEORGETOWN ROAD 6 TO MUNICIPAL ROAD 7 INTO EDENDALE ROAD RIGHT INTO LONGMARKET STREET LEFT INTO RETIEF STREET TO DESTINATION AT RETIEF STREET TERMINAL. FROM DESTINATION ALONG PIETERMARITZ STREET LEFT INTO WEST STREET RIGHT INTO LOOP STREET LEFT INTO EDENDALE ROAD TO MUNICIPAL ROAD 7 THROUGH GEORGETOWN ROAD 6 TO ESIGODINI TERMINUS.
12.2	1. SMERO TO PIETERMARITZBURG. FROM SMERO TERMINUS AT WATERWORKS THROUGH GEORGETOWN ROADS, 9, 8, 6 TURN RIGHT TO MUNICIPAL ROAD 7 TO EDENDALE ROAD RIGHT AT LONGMARKET STREET LEFT AT RETIEF STREET LEFT AT PIETERMARITZ STREET TO DESTINATION AT ASMAL'S CAR PARK OFF PIETERMARITZ STREET FROM DESTINATION ALONG PIETERMARITZ STREET LEFT INTO WEST STREET RIGHT AT LOOP STREET LEFT INTO EDENDALE ROAD TO MUNICIPAL ROAD 7 GEORGETOWN ROADS 6, 8, & 9 TO SMERO TERMINUS AT WATERWORKS.
12.3	FROM TERMINUS AT ENHLAZATSHE THROUGH GEORGETOWN ROAD 5 TO MUNICIPAL ROAD 7 LEFT INTO EDENDALE ROAD RIGHT AT LONGMARKET STREET LEFT AT RETIEF STREET LEFT AT PIETERMARITZ STREET TO DESTINATION POINT AT ASMALLS CAR PARK OFF PIETERMARITZ STREET. FROM DESTINATION ALONG PIETERMARITZ STREET LEFT INTO WEST STREET RIGHT AT LOOP STREET LEFT AT EDENDALE ROAD TO MUNICIPAL ROAD 7 THROUGH GEORGETOWN ROAD 5 TO ENHLAZATSHE TERMINUS.
12.4	EDENDALE ROUTE FROM GEORGETOWN LIBRARY TERMINUS THROUGH GEORGETOWN ROAD 6 TO MUNICIPAL ROAD 7 TO EDENDALE ROAD. RIGHT INTO LONGMARKET STREET LEFT AT RETIEF STREET LEFT AT PIETERMARITZ STREET TO DESTINATION AT ASMALLS CAR PARK SITE OFF PIETERMARITZ STREET. FROM DESTINATION ALONG PIETERMARITZ STREET LEFT INTO WEST STREET. RIGHT INTO LOOP STREET LEFT INTO EDENDALE TO MUNICIPAL ROAD 7 THROUGH GEORGETOWN ROAD 6 TO ORIGIN AT GEORGETOWN LIBRARY TERMINUS.



transport

Department:
Transport
Province of KwaZulu-Natal

GAZETTE

LGKZNG07-2018-
MAY

REGION: ALL

1) Application Number: APP0099672	2) Gazette Number: LGKZNG07-2018-MAY
3) Applicant: MH XULU ID NO. 7004045497083 Association: MAPHEPHETHE TAXI ASSOCIATION	4) Applicant Address: 010640 MAMPENGANE AREA MAPHEPHETHENI INANDA 4309
5) Existing Licence Holder: NOT APPLICABLE ID NO. NOT APPLICABLE	6) Existing Licence Holder Address: NOT APPLICABLE
7) Type of application: NEW OPERATING LICENCE	8) Operating Licence Number: NOTAVAILABLE
9) Vehicle Type: MINIBUS	10) 1 X 14 (SEATED) + 0 (STANDING)
11) Region: GREATER NORTH	
12.1	<p>MAPHEPHETHENI TO DURBAN.</p> <p>FROM APPROVED TAXI RANK IN MAPHEPHETHENI (MBEJE STORE) ON D1504 LEFT INTO P718, RIGHT TURN INTO P100, RIGHT TURN INTO M27/P93, LEFT TURN INTO MR93/M25 (KWAMASHU HIGHWAY), INTO NORTH COAST ROAD, INTO UMGENI ROAD, INTO SOLDIER WAY ROAD AND PROCEED INTO SOLDIER WAY TAXI RANK.</p> <p>ALTERNATIVELY.</p> <p>UMGENI ROAD, RIGHT INTO LEOPOLD STREET, RIGHT INTO WARWICK AVENUE, RIGHT INTO ALICE STREET, RIGHT INTO SOLDIERS WAY ROAD AND PROCEED INTO SOLDIERS WAY TAXI RANK.</p> <p>ALTERNATIVELY.</p> <p>FROM KWAMASHU HIGHWAY (M25), TURN RIGHT INTO N2, LEFT INTO N3 EAST BOUND, LEFT INTO OLD DUTCH ROAD, INTO ALICE STREET RIGHT INTO SOLDIERS WAY TAXI RANK.</p>
12.2	<p>From approved taxi Rank in Ophisweni on Umyeka Road (A3802) left into D1504 left into P718 right into P100 right into M27/P93 left into MR93/M25 (Kwamashu Highway), into North Coast Road into Umgani Road right into Leopold Street right into warwick Avenue right into Alice Street right into Soldiers Way Road and proceed into Soldiers Way Taxi Rank.</p> <p>TERNATIVELY From Kwamashu Highway (M25) turn right into N2, left into N3 East Bound left into Old Dutch Road into Alice Street right into Soldiers Way Road and proceed into Soldiers way Taxi Rank.</p>
12.3	<p>4. ODADENI TO DURBAN.</p> <p>FROM APPROVED TAXI RANK IN ODADENI ROAD (A3798) RIGHT INTO P718 RIGHT INTO P100 RIGHT INTO M27/P23, LEFT INTO MR93/M25 (KWAMASHU HIGHWAY) INTO NORTH COAST ROAD INTO UMGENI ROAD RIGHT INTO LEOPOLD STREET RIGHT INTO WARWICK AVENUE RIGHT INTO ALICE STREET RIGHT INTO SOLDIERS WAY ROAD AND PROCEED IN SOLDIERS TAXI RANK.</p> <p>ALTERNATIVELY: FROM KWAMASHU HIGHWAY (M25) TURN RIGHT INTO N2 LEFT INTO N3 EAST BOUND LEFT INTO OLD DUTCH INTO ALICE STREET RIGHT INTO SOLDIERS WAY ROAD AND PROCEED INTO SOLDIERS WAY TAXI RANK.</p>
12.4	<p>6. MAPHEPHETHENI TO INANDA.</p> <p>FROM APPROVED TAXI RANK IN INANDA TAXI RANK (EMTSHEBHENI) INTO M27/P93, LEFT INTO P100 LEFT INTO P718 RIGHT INTO D1504 AND PROCEED INTO MAPHEPHETHENI TAXI RANK (MBEJE STORE).</p>
12.5	<p>5. MAPHEPHETHENI TO PINETOWN.</p> <p>FROM APPROVED TAXI RANK IN MAPHEPHETHENI (MBEJE STORE) ON D1504, RIGHT INTO P718, RIGHT TURN INTO (P259) INTO FISCHER ROAD, RIGHT INTO M33/INANDA ROAD, LEFT INTO OLD MAIN ROAD IN HILLCREST (DROP-OFF AND PICK-UP) LEFT INTO M13, LEFT INTO OLD MAIN ROAD, RIGHT INTO ANDERSON ROAD AND PROCEED INTO ANDERSON ROAD TAXI RANK.</p>

**transport**

Department:
Transport
Province of KwaZulu-Natal

GAZETTE

LGKZNG07-2018-
MAY

REGION: ALL

12.6 VUTHA TO DURBAN.

FROM APPROVED TAXI RANK IN KWAVUTHA STORE ALONG VUTHA ROAD (A3796) LEFT TURN INTO P718 RIGHT INTO P100 LEFT INTO MR93/M25(KWAMASHU HIGHWAY) INTO NORTH COAST ROAD INTO UMGENI ROAD RIGHT INTO LEOPOLD STREET RIGHT INTO WARWICK AVENUE RIGHT INTO ALICE STREET RIGHT INTO SOLDIERS WAY ROAD AND PROCEED INTO SOLDIERS WAY TAXI RANK.

ALTERNATIVELY: FROM KWAMASHU HIGHWAY (M25) TURN RIGHT INTO N2 LEFT INTO N3 EAST BOUND INTO OLD DUTCH ROAD INTO ALICE STREET RIGHT INTO SOLDIERS WAY ROAD AND PROCEED INTO SOLDIERS WAY TAXI RANK.



transport

Department:
Transport
Province of KwaZulu-Natal

GAZETTE

LGKZNG07-2018-
MAY

REGION: ALL

1) Application Number: APP0099680	2) Gazette Number: LGKZNG07-2018-MAY
3) Applicant: K MURUGAN ID NO. 8211065021086 Association: CHATSWORTH MINIBUS ASSOCIATION	4) Applicant Address: 53 DAWNVIEW ROAD SILVERGLEN CHATSWORTH 4092
5) Existing Licence Holder: G RUGNANAN ID NO. 5111020102083	6) Existing Licence Holder Address: 9 GRASMERE ROAD CHATSWORTH 4092
7) Type of application: NORMAL TRANSFER	8) Operating Licence Number: LGKZN1203001135
9) Vehicle Type: MINIBUS	10) 1 X 15 (SEATED) + 0 (STANDING)
11) Region: NINGIZMU 2	
12.1	<p>CHECKERS CENTRE IN JOYHURST STREET IN CHATSWORTH, TO DURBAN:</p> <p>FROM CHECKERS CENTRE IN JOYHURST STREET, CHATSWORTH, RIGHT INTO MAIN STREET, LEFT INTO CHATSDENE STREET, RIGHT INTO FLORENCE NIGHTINGALE DRIVE, LEFT INTO HIGGINSON HIGHWAY, RIGHT INTO CROSSMOOR DRIVE, LEFT INTO MOORCROSS DRIVE, LEFT INTO ROAD 1124 UP UNTIL THE CORNER WITH KLAARWATER DRIVE, AND RETURN ALONG ROAD 1124, LEFT INTO MOORCROSS DRIVE, INTO ARENA PARK DRIVE, RIGHT INTO MOORTON DRIVE, LEFT INTO ROAD 751, LEFT INTO ROAD 701, RIGHT INTO 702, RIGHT INTO ROAD 502, LEFT INTO ROAD 501, RIGHT INTO ARENA PARK DRIVE, LEFT INTO CHATSWORTH CIRCLE, RIGHT INTO MAIN STREET, INTO ROAD 301, RIGHT INTO WOODHURST DRIVE, INTO COLLIER AVENUE, RIGHT INTO CHATSWORTH MAIN ROAD, INTO PELICAN DRIVE, LEFT INTO HAVENSIDE DRIVE, RIGHT INTO IMPALA DRIVE, RIGHT INTO HIGGINSON HIGHWAY, INTO GRIMBYS ROAD, LEFT INTO SOUTH COAST ROAD, RIGHT INTO SOUTHERN FREEWAY, LEFT INTO MOORE ROAD, RIGHT INTO WARWICK AVENUE, RIGHT INTO ALICE STREET, RIGHT INTO SOLDIERS WAY, RIGHT INTO PINE STREET RANK NO. 84 OR ALTERNATIVELY INTO ALBERT STREET, THEN LEFT INTO PRINCE EDWARD STREET INTO RANK 116 AND RETURN ALONG PRINCE ALFRED, INTO SMITH STREET, INTO SOUTHERN FREEWAY AND RETURN ALONG THE FORWARD ROUTE IN REVERSE.</p>
12.2	<p>FROM CHECKERS CENTRE IN JOYHURST STREET IN CHATSWORTH, TO DURBAN:</p> <p>FROM CHECKERS CENTRE IN JOYHURST STREET, CHATSWORTH, RIGHT INTO MAIN STREET, LEFT INTO CHATSDENE STREET, RIGHT INTO FLORENCE NIGHTINGALE DRIVE, LEFT INTO HIGGINSON HIGHWAY, RIGHT INTO CROSSMOOR DRIVE, LEFT INTO MOORCROSS DRIVE, LEFT INTO ROAD 1124 UP UNTIL THE CORNER WITH KLAARWATER DRIVE, AND RETURN ALONG ROAD 1124, LEFT INTO MOORCROSS DRIVE, INTO ARENA PARK DRIVE, RIGHT INTO MOORTON DRIVE, LEFT INTO ROAD 751, LEFT INTO ROAD 701, RIGHT INTO 702, RIGHT INTO ROAD 502, LEFT INTO ROAD 501, RIGHT INTO ARENA PARK DRIVE, LEFT INTO CHATSWORTH CIRCLE, RIGHT INTO MAIN STREET, INTO ROAD 301, RIGHT INTO WOODHURST DRIVE, INTO COLLIER AVENUE, RIGHT INTO CHATSWORTH MAIN ROAD, INTO PELICAN DRIVE, LEFT INTO HAVENSIDE DRIVE, RIGHT INTO IMPALA DRIVE, RIGHT INTO HIGGINSON HIGHWAY, INTO GRIMBYS ROAD, LEFT INTO SOUTH COAST ROAD, RIGHT INTO SOUTHERN FREEWAY, LEFT INTO MOORE ROAD, RIGHT INTO WARWICK AVENUE, RIGHT INTO ALICE STREET, RIGHT INTO SOLDIERS WAY, RIGHT INTO PINE STREET RANK NO. 84 OR ALTERNATIVELY INTO ALBERT STREET, THEN LEFT INTO PRINCE EDWARD STREET INTO RANK 116 AND RETURN ALONG PRINCE ALFRED, INTO SMITH STREET, INTO SOUTHERN FREEWAY AND RETURN ALONG THE FORWARD ROUTE IN REVERSE.</p>



transport

Department:
Transport
Province of KwaZulu-Natal

GAZETTE

LGKZNG07-2018-
MAY

REGION: ALL

1) Application Number: APP0099683	2) Gazette Number: LGKZNG07-2018-MAY
3) Applicant: NLP MANQELE ID NO. 7612150924087 Association: NQUTHU DISTRICT PIONEERS TAXI ASSOC.	4) Applicant Address: P.O BOX 694 NQUTHU 3135
5) Existing Licence Holder: M MADELA ID NO. 6712295471084	6) Existing Licence Holder Address: PO BOX 694 NQUTHU KWA-ZULU NATAL 3135
7) Type of application: DECEASED TRANSFER AND NEW OPERATING LICENCE	8) Operating Licence Number: LKNKZN0126820
9) Vehicle Type: MINIBUS	10) 1 X 14 (SEATED) + 0 (STANDING)
11) Region: UMZINYATHI	
12.1	<p>ROUTE 3 FROM NQUTHU TO DURBAN From Nquthu Taxi Rank into and along R68 to Babanango, right into R34, passing through Melmoth, right into R66 passing through Eshowe, proceed along R66, right into R102 to Ngingindlovu and proceed to stanger along R102, passing through Stanger and to N2, right into R1020/N2 and proceed direct to Durban into R102 into Umngeni Road (R102) setting down at Durban Station and proceed along Umngeni Road into Soldiers Way, right into Leopold Street, left into Market Street, right into Smith Street, right into warwick Avenue, into University Avenue Taxi Rank and return along Warwick Avenue, right into Alice Street, left into Albert Street, right into Umngeni Road and return to Nquthu along the forward route in reverse.</p>
12.2	<p>ROUTE 4 FROM NQUTHU TO EMPANGENI From Nquthu Taxi Rank along the same route as in 3 above, up to Nkwalini along R66 at Kwalini turn left into and along R34, which becomes Main Road and proceed direct to Empangeni Taxi Rank and return the forward route in reverse.</p>
12.3	<p>ROUTE 5. FROM NQUTU TO NEWCASLE From Nquthu Taxi rank into and along into and along P54 to blood River, into R34(p41), into R37, left into N11 and proceed to Newcastle, into Allen Street at the last robot turn left and right to Newcastle Taxi rank return to Nquthu along the forward route in reverse.</p>
12.4	<p>ROUTE 6. FROM NQUTHU TO EMONDLO From Nquthu to Emondlo Taxi rank along P54, turn off at Masondo Crossing which becomes R9 picking up and dropping off en route and return along the forward route in reverse.</p>
12.5	<p>ROUTE 7. FROM NQUTHU TO VRYHEID From Nquthu into and along P54, turn off at Masondo Crossing which becomes R9, proceed along Mondlo/Gobinsimbi which becomes r14 and proceed to junction of Vryheid and Melmoth Roads which becomes R43 and proceed to Utrecht Street in Vryheid. at the first robot, turn right and short left Vryheid Taxi Rank and return along the forward route in reverse.</p> <p>RESTRICTIONS: RESTRICTED FROM PICKING UP OR SETTING DOWN AT MONDLO EITHER WAY.</p>



transport

Department:
Transport
Province of KwaZulu-Natal

GAZETTE

LGKZNG07-2018-
MAY

REGION: ALL

12.6

ROUTE 00 CONDITIONS/RESTRICTIONS

1. Passengers may be picked up and / or set down only designated Taxi Ranks or Taxi Stops, which shall exclude Bus Stops.
2. On the inbound trip to Durban, Pietermaritzburg, Empangeni, Newcastle, Vryheid, Dundee, Ladysmith, and Johannesburg no passengers may be picked up enroute from leaving the magisterial of Nquthu until reaching the destination rank.
3. On the return trip to Nquthu, no passengers may be set down until reaching the Magisterial District of Nquthu.
4. Entry or ranking on private property is not permitted without the written permission of the landlord, a copy of which must be supplied to the Board before uplifting the operating licence
5. Without having entered into an agreement with the other operators on a common route, as contemplated by Section 88 (2) (b) of Act 22 of 2000, picking up or setting down of passengers on such route is not permitted. A copy of such agreement must be supplied to the Board.
6. At ranks, whether on-street or off-street, only the taxis that can be accommodated in the demarcated area may occupy the rank, excess vehicles must hold elsewhere at designated holding arrears.
7. Rank permits or letters of authority must be produced when uplifting, in respect of all ranks in Municipal arrears, in particular major towns and cities and in particular in respect of inter-provincial destinations.
8. The vehicle must be covered by motor vehicle insurance as well as personal liability insurance.
9. The allocation of any route or portion of the route is subject to the condition that has been approved and allocated in good faith and such route will be invalid should it transpire that the route or portion thereof will, or has caused conflict due to it having been approved based on incorrect or false information supplied to the Board, or as a result of an error. In such instance the operating licence must be returned to the Board for correction.



transport

Department:
Transport
Province of KwaZulu-Natal

GAZETTE

LGKZNG07-2018-
MAY

REGION: ALL

1) Application Number: APP0099685	2) Gazette Number: LGKZNG07-2018-MAY
3) Applicant: TP NGOBESE ID NO. 7601220662082 Association: NOT AVAILABLE	4) Applicant Address: P O BOX 10543. MERRIVALE KWAZULU NATAL 3291
5) Existing Licence Holder: NOT APPLICABLE ID NO. NOT APPLICABLE	6) Existing Licence Holder Address: NOT APPLICABLE
7) Type of application: NEW OPERATING LICENCE	8) Operating Licence Number: NOTAVAILABLE
9) Vehicle Type: OTHER	10) 1 X 15 (SEATED) + 0 (STANDING)
11) Region: UMGUNGUNDLOVU	
12.1	CHARTER SERVICE: FROM ERF 84 B MPOPHOMENI TO PRE-ARRANGED PICK UP POINTS AND SUCH POINTS TO POINT WITHIN THE PROVINCE OF KWAZULU NATAL.



transport

Department:
Transport
Province of KwaZulu-Natal

GAZETTE

LGKZNG07-2018-
MAY

REGION: ALL

1) Application Number: APP0099696	2) Gazette Number: LGKZNG07-2018-MAY
3) Applicant: WB DINGEZWENI ID NO. 7704245678081 Association: NOT AVAILABLE	4) Applicant Address: P.O BOX 1607 MARGATE 4275
5) Existing Licence Holder: NOT APPLICABLE ID NO. NOT APPLICABLE	6) Existing Licence Holder Address: NOT APPLICABLE
7) Type of application: NEW OPERATING LICENCE	8) Operating Licence Number: NOTAVAILABLE
9) Vehicle Type: OTHER	10) 1 X 14 (SEATED) + 0 (STANDING)
11) Region: UGU-OGWINI	
12.1	<p>STARTING POINT IS D 1096 FROM HOME TO PICK UP SABELO NDOVELA, OWETHU JULAAND YONELA NTSHEBESHAAT 05H45, AFTER THAT I ENTER P732 TO PICK UP MTHOKOZISI NGCUNGAMA, ASIBONGE SOMPETA, BAYANDA XOLO BONGUMMUSA XOLO, MLONDI MACHI AND SANDISO NGCUNGAMA FROM THERE TO BUSHVALS ROAD NEXT TO GROSMEEER FROM BUSHVALES I TURN TO R61 UP TO SOUTHBROOM ROBOTS, FROM SOUTHBROOM ROBOTS I TAKE LEFT TO R620 FROM THERE I PASS MARGATE, UVONG AND AT OLSO BEACH I PICK UP SANELE CELE, THANDO BHENGU AND LEKGETO MOLEFE STILL TRAVELLING WITH R620 I DO NOT TURN OFFANYWHERE UNTIL I REACH ROBOTS, I TURN RIGHT TO JOIN R102 (N2) FROM THERE I TURN LEFT TO AIKEN STREET. BEFORE TOYOTA GARAGE I TURN LEFT TO ARCHBAL STREET AND DROP OFF AT SON MARTIN DE PRESS SCHOOL FROM THERE I MAKE A TURN AND GO BACK, FROM AIKEN STREET NEXT TO FNB I TAKE LEFT TO ROBISON STREET, I TRAVEL STRAIGHT WITH ROBISON STREET UNTIL I SEE BARGAIN EXPRESS AND TURN RIGHT TO ANGLICAN CHURCH ROAD. FROM ANGLICAN CHURCH ROAD AFTER MUNICIPALITY I TURN TO ANDRESEN STREET AT PORT SHEPSTONE PRIMARY, I DROP OFF FROM THERE I CONTINUE UNTIL I REACH A T-JUNCTION AND TURN RIGHT TO DEEPVOY ROAD. FROM THERE I CONTINUE UNTIL I REACH ANOTHER T-JUNCTION AND TURN RIGHT TO CRESCENT STREET I TRAVEL WITH CRESCENT STREET UP UNTIL I REACH ROBOTS AT SUGAR MILL ROAD AND CROSS THEM STILL TRAVELLING WITH CRESCENT STREET, BETWEEN CRESCENT STREET AND OCEAN VIEW ROAD I DROP OFF AT R. ENGER FROM THERE I TURN LEFT TO JOIN FRIESYAND ROAD FROM THERE I TURN LEFT TO DAIRY ROAD UNTIL I REACH ROBOT NEAR MARBURG PRIMARY, FROM THE ROBOT I TURN RIGHT TO SUGAR MILLS STREET AND DROP OFF AT MARBBURG PRIMARY SCHOOL FROM THERE I CONTINUE WITH THE STREET UNTIL I REACH THE ROBOT TO JOIN N2 I DROP OF HLANGANANI PREPARATORY SCHOOL. AFTER HLANGANANI I TURN TO N2 BACK TO DROP OFF AT MERLWOOD SECONDARY SCHOOL FROM THERE I TAKE LEFT TO PALM ROAD AT THE BUS STOP, I DROP OFF AT MERLWOOD PRIMARY SCHOOL, FROM THERE I JOIN N2 TO MARBURG AND TURN LEFT TO DEEPVOYE ROAD TO DROP OFF AT MARBURG SECODARY SCHOOL AT 7H30. THAT IS MY LAST SCHOOL AT 14H00 I START TO PICK UP WHERE I STARTED TO DROP OFF IN THE MORNING AND MY LAST DROP OFF IS AT 16H00.</p>



transport

Department:
Transport
Province of KwaZulu-Natal

GAZETTE

LGKZNG07-2018-
MAY

REGION: ALL

1) Application Number: APP0099698	2) Gazette Number: LGKZNG07-2018-MAY
3) Applicant: LC NGWABA ID NO. 7603290591084 Association: PIESANG RIVER TRANSPORT SERVICES	4) Applicant Address: 9 CLISHAM GROOVE PHOENIX 4068
5) Existing Licence Holder: S NCWABA ID NO. 7202255560083	6) Existing Licence Holder Address: 1605 NATALIA COURT STANGER STREET, DURBAN KWAZULU-NATAL KWA-ZULU NATAL 4001
7) Type of application: DECEASED TRANSFER AND NEW OPERATING LICENCE	8) Operating Licence Number: LKNKZN0118048
9) Vehicle Type: MINIBUS TAXI	10) 1 X 9-16 (SEATED) + 0 (STANDING)
11) Region: GREATER NORTH	
12.1	5. PIESANG TO KWAMASHU STATION From Rank on Road 108466 (new road) left into Ithendele Drive into Nyala Road, left into Sibisi Road, right Bhejane Road, right Malandela Road to Rank and return along the same route.
12.2	6. PIESANG TO DURBAN From Rank Road 108466 (new road) left Dalmeny Road, left Ntuzuma Access Road becoming Road 102 Umngeni Road, Soldiers Way to Soldiers Way Taxi Rank, right into Field Street, left into Leopold Street to Centenary Road Rank. From Rank Road 108466 (new road), left Dalmeny Road, left Ntuzuma Access Road right becoming R102, M25, right along N2 to N2 off ramp with Inanda Road, left M21 Inanda Road through Springfield Park, right North Coast Road, becoming Umngeni Road, right Leopold Street Warwick Avenue to Centenary Road Taxi Rank. (NO PICKING UP OF PASSENGERS ALONG UMNGENI ROAD) From Rank Road 108466 (new road), left Dalmeny Road left Ntuzuma Access Road becoming Road 102 M25, right N2 along N2 to its off ramp with M21 and Umngeni left M19, into Umngeni M19 Connaught Bridge, Umngeni Road Soldiers Way Taxi Rank, right into Field Street, left into Leopold Street, Warwick Avenue to Centenary Road Taxi Rank. (NO PICKING UP OF PASSENGERS ALONG UMNGENI ROAD).



transport

Department:
Transport
Province of KwaZulu-Natal

GAZETTE

LGKZNG07-2018-
MAY

REGION: ALL

1) Application Number: APP0099703	2) Gazette Number: LGKZNG07-2018-MAY
3) Applicant: SD SIMONS ID NO. 6007015187080 Association: MARIANNRIDGE TAXI OWNERS ASSOCIATION	4) Applicant Address: SUITE 12 CARINA RD MARIANHEIGHTS PINETOWN KWA ZULU NATAL 3610
5) Existing Licence Holder: NOT APPLICABLE ID NO. NOT APPLICABLE	6) Existing Licence Holder Address: NOT APPLICABLE
7) Type of application: NEW OPERATING LICENCE	8) Operating Licence Number: LKNKZN0125124
9) Vehicle Type: MINIBUS	10) 1 X 15 (SEATED) + 0 (STANDING)
11) Region: DURBAN WEST	
12.1	<p>Route 1 MARRIANRIDGE TAXI RANK TO DURBAN From Marianridge Taxi Rank down Milky Way, turn left into M1, continue to Richmond Road right into N3, Berea Road North, Old Dutch Road, Alice Street, right into Soldiers Way and drop off passengers at Soldiers Way Taxi Rank and return as follows:-Pick up from Soldiers Way Taxi Rank, go down Soldiers Way, turn right into Pine Street, carry on until you join N3 Freeway facing westerly direction on N3, proceed until you reach Marianhill/Richmond road offramp, turn left into and along Richmond Road, pass N.P.A, turn right into Milky Way and proceed straight to Neptune Drive, Marianridge, to Central Drive Marianridge New Township and proceed to Taxi Rank.</p> <p>1(a)ALTERNATE ROUTE TO DURBAN From Marianridge Taxi Rank along Milky Way, left into M1, proceed to Richmond Road, left into Westmead Industrial Area, along Kyalami Road, Hillclimb Road, Trafford Road, left into Richmond Road, right into Anderson Road, left into Stansfield Lane and proceed to Old Main Road to Cowies Hill, M13, proceed to R613 pass Westville Centre, to 45th Cutting, to Sherwood then join N3 and follow the normal route (as in 1) to Soldiers Way Taxi Rank and return substantially along the same route.</p>
12.2	<p>Route 2 MARRIANRIDGE TO PINETOWN From Marianridge Taxi Rank along Milky Way, turn left into M1 to Richmond Road into Old Main Road, turn right to Anderson Road, turn left into Stansfield Lane, then stop at Stanfield Taxi Rank and off load passengers and return as follows:- From the Taxi Rank turn right to Anderson Road, on the first set of robots, turn left into Old Mian Road, proceed to join Richmond Road, turn right into Milky Way, along Neptune drive to Central Drive, and proceed to Marianridge Taxi Rank</p>
12.3	<p>Route 3 - STANDARD CONDITIONS</p> <ol style="list-style-type: none"> 1.Passengers may be picked up and / or set down only at designated Taxi Ranks or Taxi Stops, which exclude Bus Stops. 2.On inbound trip, no passengers may be picked up en route from entering N3, until reaching the Soldiers Way Taxi Rank. 3.On the return trip to Marianridge, no passengers may be set down until reaching Milky Way. 4.Entry or ranking on private property is not permitted without the written permission of the Landlord, a copy of which must be supplied to the Board 5.Without having entered into an agreementwith other operators on a commom route, as contemplated by Section 88(2)(B) of Act 22 of 2000, the picking up and setting down of passengers on such routes is not permitted. A copy of such agreement must be supplied to the Board. 6.At ranks, whether on-street of off-street, only the taxis that can be accomodated in the demarcated area may occupy the rank. Excess vehicles must hold elsewhere



transport

Department:
Transport
Province of KwaZulu-Natal

GAZETTE

LGKZNG07-2018-
MAY

REGION: ALL

1) Application Number: APP0099706	2) Gazette Number: LGKZNG07-2018-MAY
3) Applicant: SM NXUMALO ID NO. 5208285283085 Association: CLERMONT AND KWADABEKA TAXI OWNERS ASS.	4) Applicant Address: P O BOX 2584 PINETOWN KWAZULU-NATAL KWA-ZULU NATAL 3600
5) Existing Licence Holder: NOT APPLICABLE ID NO. NOT APPLICABLE	6) Existing Licence Holder Address: NOT APPLICABLE
7) Type of application: NEW OPERATING LICENCE	8) Operating Licence Number: LGKZN1503000824
9) Vehicle Type: MINIBUS TAXI	10) 1 X 9-16 (SEATED) + 0 (STANDING)
11) Region: DURBAN WEST	
12.1	CLERMONT TO DURBAN AND RETURN FROM CLERMONT TAXI RANK TURN RIGHT INTO CLERMONT ROAD, JOIN POSSELT ROAD, TURN LEFT INTO OTTO VOLEK ROAD JOIN STAPLETON ROAD, TURN RIGHT INTO M13 JOIN N3, WESTERN FREE WAY, TURN RIGHT INTO GREY STREET, TURN LEFT INTO WEST STREET, TURN LEFT INTO ALI WAL STREET, TURN LEFT INTO PINE STREET, TURN RIGHT INTO RUSSELL STREET, TURN LEFT INTO LEOPOLD STREET, JOIN MARKET STREET, UNIVERSITY AVENUE TURN RIGHT INTO RANK NO.231 WARWICK AVENUE AND RETURN WITH WARWICK AVENUE, TURN LEFT INTO CANNONGATE ROAD ONTO N3 OFF RAMP AND USE SAME ROUTE TO CLERMONT TAXI RANK.
12.2	CONDITIONS GENERAL CONDITIONS APPLICABLE TO ALL ROUTES: 1).PASSENGERS MAY BE PICKED UP AND/OR SET DOWN ONLY AT DESIGNATED TAXI RANKS OR TAXI STOPS,WHICH SHALL EXCLUDE BUS STOPS. 2) ON THE INBOUND TRIP TO DURBAN, NO PASSENGERS MAY BE PICKED UPEN ROUTE FROM ENTERING THE N3, UNTIL REACHING UNIVERSITY AVENUE TAXI RANK NO.231 3) ON THE TRIP TO MOLWENI WYEBANK, NO PASSENGERS MAY BE SET DOWN UNTIL REACHING M13. 4) ENTRY OR RANKING ON PRIVATE PROPERTY IS NOT PERMITTED WITHOUT THE WRITTEN PERMISSION OF THE LANDLORD, A COPY OF WHICH MUST BE SUPPLIED TO THE BOARD. 5) WITHOUT HAVING ENTERED INTO AN AGREEMENT WITH OTHER OPERATORS ON A COMMON ROUTE, AS CONTEMPLATED BY SECTION 88(2) OF ACT 2000, THE PICKING UP OR SETTING OF PASSENGERS ON SUCH AGREEMENT MUST BE SUPPLIED TO THE BOARD. 6) AT RANKS, WHETHER ON-STREET OR OFF-STREET, ONLY THE TAXIS THAT CAN BE ACCOMADATED IN THE DEMARCATED AREA MAY OCCUPY THE RANK. EXCESS VEHICLES MUST HOLD ELSEWHERE. 7)RANK PERMITS OR LETTERS OF AUTHORITY MUST BE PRODUCED IN RESPECT OF ALL RANKS IN MUNICIPAL AREAS, IN PARTICULAR MAJOR TOWNS AND CITIES AND IN PARTICULAR INTER-PROVINCIAL DESTINATIONS. 8) THE ALLOCATION OF ANY ROUTE OR PORTION OF ROUTE IS SUBJECT TO THE CONDITION THAT IT HAS BEEN APPROVED AND ALLOCATED IN GOOD FAITH AND THAT SUCH ROUTE WILL BE INVALID SHOULD IT TRANSPIRE THAT THE ROUTE OR PORTION THERE OF WILL, OR HAS CAUSED CONFLICT DUE TO IT HAVING BEEN APPROVED BASED ON INCORRECT OR FALSE INFORMATION SUPPLIED TO THE BOARD OR AS RESULT OF AN ERROR.IN SUCH INSTANCE THE OPERATING LICENCE MUST BE RETURNED TO THE BOARD FOR CORRECTION. 9) THE VEHICLE MUST BE COVERED BY MOTOR VEHICLE INSURANCE AS WELL AS PERSONAL LIABILITY INSURANCE.
12.3	FROM CLERMONT TAXI RANK WITHIN THE PROVINCE OF KZN ONLY.NO PICKING OR SETTING DOWN OF PASSENGERS EN ROUTE.
12.4	KWADABEKA D TO DURBAN AND RETURN FROM KWADABEKA D TAXI RANK, PASSING KWADABEKA CLINIC TURN RIGHT INTO NORTH ROAD, TURN RIGHT INTO 3RD AVENUE, JOIN DINKLEMAN ROAD, JOIN OTTO VOLEK ROAD, JOIN STAPLETON ROAD, TURN LEFT TO M13, JOIN N3, WESTERN FREE WAY, TURN RIGHT INTO GREY STREET, TURN LEFT INTO WEST STREET, TURN LEFT INTO ALI WAL STREET, TURN LEFT INTO PINE STREET, TURN RIGHT INTO RUSSEL STREET, TURN LEFT INTO LEOPOLD STREET, TURN RIGHT INTO CITY MARKET, UNIVERSITY AVENUE, TURN RIGHT INTO RANK NO. 231 WARWICK AVENUE AND RETURN WITH WARWICK AVENUE, TURN LEFT INTO CANNONGATE ROAD ALONG N3 OFF RAMP AND USING THE SAME ROUTE IN THE OPPOSITE DIRECTION AND PROCEED TO KWADABEKA D TAXI RANK.



transport

Department:
Transport
Province of KwaZulu-Natal

GAZETTE

LGKZNG07-2018-
MAY

REGION: ALL

12.5	<p>KK HOSTEL TO DURBAN AND RETURN</p> <p>FROM KK TAXI RANK TURN LEFT INTO NORTH ROAD, TURN RIGHT INTO 12TH STREET JOIN DINKELMAN ROAD JOIN OTTO VOLEK ROAD, JOIN STAPLETON ROAD, TURN RIGHT INTO M13 JOIN N3, TURN RIGHT INTO WESTERN FREEWAY, TURN RIGHT INTO GREY STREET, TURN LEFT INTO WEST STREET, TURN LEFT INTO ALIWAL STREET, TURN LEFT INTO PINE STREET, TURN RIGHT INTO RUSSEL STREET, TURN LEFT INTO LEOPOLD STREET, TO CITY MARKET, UNIVERSITY AVENUE, TURN RIGHT INTO RANK NO. 231/ WARWICK AVENUE AND RETURN WITH WARWICK AVENUE TURNING LEFT INTO CANNONGATE ROAD ALONG N3 OFF RAMP AND USING THE SAME ROUTE PROCEEDING TO KK HOSTEL TAXI RANK.</p>
12.6	<p>FROM KK RANK TURN LEFT INTO NORTH ROAD, TURN RIGHT INTO 12TH STREET, JOIN DINKELMAN ROAD, TURN RIGHT INTO SHEPSTONE ROAD, TURN RIGHT INTO CROMPTON STREET, TURN RIGHT INTO UNION LANE, TURN LEFT INTO GLENUGIE ROAD, JOIN MOODIE STREET, TURN LEFT INTO HILL STREET INTO HILL STREET TAXI RANK AND RETURN WITH HILL STREET, TURN LEFT INTO MOODIE STREET, JOIN GLENUGIE ROAD, TURN RIGHT INTO LAUTH STREET, TURN LEFT INTO CROMPTON STREET, TURN LEFT INTO SHEPSTONE ROAD, TURN RIGHT INTO DINKELMAN ROAD, TURN RIGHT INTO 1ST AVENUE, TURN LEFT INTO NORTH ROAD, TURN RIGHT INTO AND INTO KK TAXI RANK.</p>
12.7	<p>FROM RANK NO. 231 TAKING CANNONGATE ROAD OFF-RAMP, JOIN N3, TO JOIN M13 TO JOIN UNDERWOOD ROAD TURN INTO CAVERSHAM TURN LEFT INTO RAILWAY STREET TURN LEFT INTO HILL STREET AND INTO HILL STREET TAXI RANK AND RETURN ALONG THE SAME ROUTE IN REVERSE</p>
12.8	<p>FROM KWA-DABEKA A TAXI RANK, PASSING KK HOSTEL TURN LEFT INTO NORTH ROAD, TURN RIGHT INTO 3RD AVENUE JOIN DINKELMAN ROAD, JOINING OTTO VOLEK ROAD, JOIN STAPLETON ROAD, JOIN M13, JOIN N3 TURN RIGHT INTO WESTERN FREEWAY, TURN RIGHT INTO GREY STREET TURN LEFT INTO WEST STREET, TURN LEFT INTO ALIWAL STREET, TURN LEFT INTO PINE STREET, TURN RIGHT INTO RUSSEL STREET, TURN LEFT INTO LEOPOLD STREET, TO CITY MARKET, UNIVERSITY AVENUE TURN RIGHT INTO RANK NO. 231 WARWICK AVENUE AND RETURN WITH WARWICK AVENUE TURN LEFT INTO CANNONGATE ROAD ALONG N3 OFF RAMP AND USING THE SAME ROUTE IN THE OPPOSITE DIRECTION AND PROCEED TO KWA-DABEKA "A" TAXI RANK.</p>
12.9	<p>CLERMONT TO PINETOWN AND RETURN.</p> <p>9.A. FROM CLERMONT TAXI RANK TURN RIGHT INTO CLERMONT ROAD JOIN POSSELT ROAD JOIN SHEPSTONE ROAD, TURN RIGHT INTO CROMPTON STREET, TURN RIGHT INTO UNION LANE, TURN LEFT INTO GLENUGIE ROAD JOIN MOODIE STREET, TURN RIGHT INTO HILL STREET INTO HILL STREET TAXI RANK.</p> <p>RETURN.</p> <p>FROM HILL STREET TURN LEFT INTO MOODIE STREET JOIN GLENUGIE ROAD, TURN RIGHT INTO LAUTH STREET, TURN LEFT INTO CROMPTON STREET, TURN LEFT INTO SHEPSTONE ROAD JOIN POSSELT ROAD JOIN CLERMONT ROAD TURN RIGHT INTO NORTH ROAD TO CLERMONT TAXI RANK.</p>
12.10	<p>FROM CLERMONT TAXI RANK TURN INTO CLERMONT ROAD JOIN POSSELT ROAD JOIN SHEPSTONE ROAD, TURN RIGHT INTO CROMPTON STREET, TURN RIGHT INTO LAUGHT STREET, TURN LEFT INTO GLENUGIE ROAD, TURN LEFT INTO OLD MAIN ROAD, JOIN RICHMOND ROAD, TURN RIGHT INTO TRAFFORD ROAD JOIN GOODWOOD ROAD, TURN LEFT INTO MAHOGANY ROAD A TO A DESIGNATED TAXI STOP AND RETURN ALONG THE SAME ROUTE TO CLERMONT TAXI RANK.</p> <p>FROM CLERMONT TAXI RANK TURN RIGHT INTO CLERMONT ROAD JOIN POSSELT ROAD JOIN SHEPSTONE ROAD, TURN RIGHT INTO CROMPTON STREET, TURN RIGHT INTO LAUTH STREET, TURN LEFT INTO GLENUGIE ROAD, TURN RIGHT INTO OLD MAIN ROAD JOIN RICHMOND ROAD, TURN RIGHT INTO TRAFFORD ROAD JOIN HILLCLIMB ROAD TO MONZA TO A DESIGNATED TAXI STOP AND RETURN TO CLERMONT TAXI RANK ALONG THE SAME ROUTE.</p> <p>FROM CLERMONT TAXI RANK TURN RIGHT INTO CLERMONT ROAD JOIN POSSELT ROAD SHEPSTONE ROAD, TURN RIGHT INTO CROMPTON STREET, TURN RIGHT INTO LAUTH STREET, TURN LEFT INTO GLENUGIE ROAD TURN RIGHT INTO OLD MAIN ROAD JOIN RICHMOND ROAD, TURN RIGHT INTO ALEXANDER ROAD, TURN LEFT TO MALCOLM ROAD, TURN RIGHT INTO CIRCUIT ROAD, TURN RIGHT INTO CLARK ROAD, TURN LEFT INTO ALEXANDER ROAD TO A DESIGNATED TAXI STOP AND RETURN ALONG THE SAME ROUTE TO CLERMONT TAXI RANK.</p>



transport

Department:
Transport
Province of KwaZulu-Natal

GAZETTE

LGKZNG07-2018-
MAY

REGION: ALL

12.11	FROM KWADABEKA A TAXI RANK, PASSING KK HOSTEL TURN LEFT INTO NORTH ROAD, TURN LEFT INTO 3RD AVENUE JOINING DINKELMAN ROAD, TURN RIGHT INTO SHEPSTONE ROAD, TURN RIGHT INTO CROMPTON STREET, TURN RIGHT INTO UNION LANE, TURN LEFT INTO GLENUGIE ROAD JOINING MOODIE STREET, TURN LEFT INTO HILL STREET, INTO HILL STREET TAXI RANK AND RETURN WITH HILL STREET, TURN LEFT INTO MOODIE STREET JOIN GLENUGIE ROAD TURN RIGHT INTO LAUTH STREET, TURN LEFT INTO CROMPTON STREET, TURN LEFT INTO SHEPSTONE ROAD TURN RIGHT INTO DINKELMAN ROAD TURN LEFT INTO NORTH ROAD, AND PROCEED TO KWA-DABEKA A TAXI RANK.
12.12	FROM KWA DABEKA, D TAXI RANK, PASSING KWA- DABEKA CLINIC TURN RIGHT INTO NORTH ROAD, TURN RIGHT INTO 3RD AVENUE JOIN DINKELMAN ROAD, TURN RIGHT INTO SHEPSTONE ROAD, TURN RIGHT INTO CROMPTON STREET, TURN RIGHT INTO UNION LANE, TURN LEFT INTO GLENUGIE ROAD JOIN MOODIE STREET, TURN RIGHT INTO HILL STREET, INTO HILL TAXI RANK AND RETURN WITH HILL STREET, TURN LEFT INTO MOODIE STREET JOIN GLENUGIE ROAD, TURN RIGHT INTO LAUTH STREET, TURN LEFT INTO CROMPTON STREET, TURN LEFT INTO SHEPSTONE ROAD, TURN RIGHT INTO DINKELMAN ROAD, TURN LEFT INTO 1ST AVENUE, LEFT INTO NORTH ROAD AND PROCEED TO KWA DABEKA "D" TAXI RANK.
12.13	<p>FROM KK TAXI RANK TURN LEFT INTO NORTH ROAD, TURN RIGHT INTO 12TH STREET, JOIN DINKELMAN ROAD, TURN RIGHT INTO SHEPSTONE ROAD, TURN LEFT INTO CROMPTON STREET, TURN RIGHT INTO LAUTH STREET, TURN LEFT INTO GLENUGIE ROAD, TURN RIGHT INTO OLD MAIN ROAD, RICHMOND ROAD, TURN RIGHT INTO TRAFFORD STREET, JOIN GOODWOOD ROAD, TURN LEFT INTO MAHOGANY ROAD TO A DESIGNATED TAXI STOP AND RETURN ALONG THE SAME ROUTE TO KK TAXI RANK.</p> <p>FROM KK TAXI RANK TURN LEFT INTO NORTH ROAD, TURN RIGHT INTO 12TH STREET JOIN DINKELMAN ROAD, TURN RIGHT INTO SHEPSTONE ROAD, TURN RIGHT INTO CROMPTON STREET, TURN RIGHT INTO LAUTH STREET, TURN LEFT INTO GLENUGIE ROAD, TURN RIGHT INTO OLD MAIN ROAD, RICHMOND ROAD, TURN RIGHT INTO TRAFFORD STREET JOIN HILLCLIMB ROAD, TO MONZA ROAD TO A DESIGNATED TAXI STOP, AND RETURN ALONG THE SAME ROUTE TO KK TAXI RANK.</p> <p>FROM KK TAXI RANK TURN LEFT INTO NORTH ROAD, TURN RIGHT INTO 3RD AVENUE JOIN DINKELMAN ROAD, TURN RIGHT INTO SHEPSTONE ROAD, TURN RIGHT INTO CROMPTON STREET, TURN RIGHT INTO LAUTH STREET, TURN LEFT INTO GLENUGIE ROAD, TURN RIGHT INTO OLD MAIN ROAD, RICHMOND ROAD, TURN RIGHT INTO ALEXANDER ROAD, TURN LEFT INTO MALCOM ROAD, TURN RIGHT INTO CIRCUIT ROAD, TURN RIGHT INTO CLARK ROAD, TURN LEFT INTO ALEXANDER ROAD TO A DESIGNATED TAXI STOP, AND RETURN ALONG THE SAME ROUTE TO KK TAXI RANK.</p>



transport

Department:
Transport
Province of KwaZulu-Natal

GAZETTE

LGKZNG07-2018-
MAY

REGION: ALL

1) Application Number: APP0099726	2) Gazette Number: LGKZNG07-2018-MAY
3) Applicant: NA SHANGE ID NO. 3808020266089 Association: M.N.R (UMLAZI WEST) TAXI ASSOCIATION	4) Applicant Address: L 17 UMLAZI P O UMLAZI T/SHIP DURBAN KWA-ZULU NATAL 4066
5) Existing Licence Holder: R NGEMA ID NO. 4504025271088	6) Existing Licence Holder Address: D 1585 UMLAZI TOWNSHIP UMLAZI KWAZULU-NATAL KWA-ZULU NATAL 4031
7) Type of application: NORMAL TRANSFER	8) Operating Licence Number: LKNKZN017026
9) Vehicle Type: NOT AVAILABLE	10) 1 X 15 (SEATED) + 0 (STANDING)
11) Region: NINGIZMU 2	
12.1	APPROVED ROUTES M.N.R. UMLAZI WEST TAXI ASSOCIATION Route 1 From the corner of Ngqwele Road and Ukhozi Road (Umlazi Station) along Ngqwele Road, left into Road No 804, into Zihlahla Road, Right into Ukhozi Road, left into Mangosuthu Highway and proceed to cnr rd 1202 and Mangosuthu Highway (Ezindongeni).
12.2	Route 2 From Corner Ngqwele Road and Ukhozi Road (Umlazi Station), along Ukhozi Road, left into Mangosuthu Highway, and proceed to corner of road 1202 and Mangosuthu Highway (Ezindongeni)
12.3	3a. From the corner of Ngqwele Road and Ukhozi Road(Umlazi Station), along Ngqwele Road, right into Mangosuthu Highway, left into Josiah Dlamini Road, into Road no.1102, left into Road no.1103, right into Mangosuthu Highway and proceed to Ezindongeni.
12.4	3b. From the corner of Ngqwele Road and Ukhozi Road(Umlazi Station), along Ukhozi Road, right into Mangosuthu Highway, left into Josiah Dlamini Road, right into Mpevu Road, left into Road no.108075 and return, left into Mpevu Road, left into Scqalaba Avenue, right into Mpevu Road, right into Road no.1002, left into Road no.1103, right into Mangosuthu Highway and proceed Ezindongeni.
12.5	4. From the corner of Ngqwele Road and Ukhozi Road(Umlazi Station), along Ngqwele Road, into Road no.1103, left into Road no.1204 and proceed to Ezindongeni.
12.6	5. From the corner of Ngqwele Road and Ukhozi Road (Umlazi Station), along Ngqwele Road, left into Mangosuthu Highway, right into Road no.1403, into Road no.1203, right into Road no.1204 and proceed to Ezindongeni
12.7	6. From corner of Ngqwele Road and Ukhozi Road (Umlazi Station), along Ngqwele Road, left into Mangosuthu Highway, right into Road no.1204, left into Road no.1203, into road no.1403, left into Phila Ndwandwe Road, left into Mangosuthu Highway and proceed to Ezindongeni.
12.8	8. From the corner of Ngqwele Road and Ukhozi Road (Umlazi Station), along Ngqwele Road, into Road No.1103, right into Mabhudu Road, left into Mqangala Road, right into Maphutha Road, and return along Maphutha Road, left into Mqangala Road, right into Maphutha Road, left into Mqangala Road, right into Mabhudu Road, right into Road No.1103, left into Road No.1204 and proceed to Ezindongeni.
12.9	9. From corner of Ngqwele Road and Ukhozi Road (Umlazi Station), along Ngqwele Road, left into Mangosuthu Highway, left into Road No. 403, right into Veni Yeni Road, right into Solomon Mahlangu Road, left into Mangosuthu Highway.

**transport**

Department:
Transport
Province of KwaZulu-Natal

GAZETTE

LGKZNG07-2018-
MAY

REGION: ALL

- 12.10** FROM ALL THE ROUTES (1-) ABOVE INTO MANGOSUTHU HIGHWAY THEN:
- (A) EMAWELENI
Left into Road No. 2003 and proceed to Emalweni and return to Umlazi Station along any of the routes above.
- (B) UMSHIYENI HOSPITAL
Left into road leading to Emshiyeni Hospital dropping off and picking up passengers and return to Umlazi Station along any of the routes.
- (C) EZIMBUZINI TAXI RANK:
Right into Veni Yeni Road, into road No 12, into Old South Coast Road, to Reunion Station to drop off passengers and return along Old South Coast Road, into Road No 12 and proceed to Ezimbuzini Taxi Rank.
- RETURN:
From Ezimbuzini Taxi Rank, into Road No 12 into Veni Yeni, Mangosuthu Highway and proceed along any routes (1-9) above.



transport

Department:
Transport
Province of KwaZulu-Natal

GAZETTE

LGKZNG07-2018-
MAY

REGION: ALL

12.11

D.UMLAZI TO DURBAN

(i) Pine Street North Taxi Rank into the M4, right into West Street, Field Street, Pine Street

(ii) University Avenue Taxi Rank into M4, left into Moore Road, Warwick Avenue, Alice Street, Soldiers Way, Pine Street, Russell Street, Leopold Road, Market Road, Service Road, University Avenue Taxi Rank

(iii) Point Road into West Street, right into Point Road, Waterfront, return along Point Road, into Shepstone Street, Bay Terrace, Stanger Street, Pine Street to University Avenue or Pine Street.

(iv) Dalton Taxi Rank: M4 (Southern Freeway), left Edwin Swales off -ramp, right into South Coast Road, into Edwin Swales VC Drive, into Umbilo Road, Gale Street, Moore Road, right into Sydney Road/ Williams Road to Dalton Taxi Rank. Alternatively South Coast Road, Wisely Road, Maydon Road, left into Moore Road, into Williams Road/Sydney Road, into Dalton Road Taxi Rank.

(v) Clairwood

(a) Clairwood via Montclair - Mangosuthu Highway, left Old South Coast Road, left into Pendlebury Road, right into Leicester Road, left into Kenyon Howden Road, right into Montclair Road, right into Wood Road, into Roland Chapman Drive, right into Blamey Road, right into South Coast Road, Mangosuthu Highway...Umlazi

(b) Clairwood – Mangosuthu Highway, Old South Coast Road, South Coast Road, right into Sirdar Road, and return along South Coast Road, right into Mangosuthu Highway...Umlazi

RESTRICTION : NO PICKING UP OF PASSENGERS WITHIN THE MONTCLAIR AREA FROM ENTERING PENDLEBURY ROAD UNTIL REACHING SOUTH COAST ROAD.

(vi) Jacobs:

(a). Mangosuthu Highway, M4 (Southern Freeway), Himalayas Road off-ramp, right into Duranta Road, left into Lansdowne Road, right into Lerwick Road, left into Chamberlain Road, left into Bluff Road, left into South Coast Road or return along some route to Umlazi.

(b). Jacobs via Werna- Mangosuthu Highway, South Coast Road, right into Himalayas Road, Continue along Himalayas Road and continue as per route (a) above.

(vii) Bluff:

Mangosuthu Highway, M4 (Southern Freeway), Himalayas off-ramp into Services Road, right into Duranta Road, left into Tara Road, into Grays Inn Road, and proceed right into Tara Road, into Richardson Road, into Wesely Road left into Lighthouse Road, left into Bluff Road (M16), and proceed to South Coast Road left into South Coast Road, right into Mangosuthu Highway and proceed to starting point as per the forward route in reverse.

CONDITIONS: NO PICKING UP OF PASSENGERS ALONG THE ROUTE OTHER THAN THOSE DESTINED FOR UMLAZI

(viii) Springfield Park:

From Ezindongeni as referred to in route 1 to 9 proceed from Mangosuthu Highway into and along N2, right into Inanda Road (M21) to Springfield Industrial Area, dropping off passengers and picking up at designated Taxi Stops and turn left into Seacow Lake Road and return along SeaCow Lake Road to Inanda Road (M21) at Rochdale Park intersection, turn right into Inanda Road, left onto N2 and return to Umlazi along the same route in reverse.

CONDITIONS: NO PASSENGERS MAY BE PICKED UP AT SPRINGFIELD PARK OR ALONG INANDA ROAD AND SEA COW LAKE ROAD, OTHER THAN THOSE DESTINED FOR UMLAZI



transport

Department:
Transport
Province of KwaZulu-Natal

GAZETTE

LGKZNG07-2018-
MAY

REGION: ALL

12.12	<p>11. Pinetown</p> <p>11.1- via New Germany</p> <p>Mangosuthu Highway, N2 FREEWAY, n3(Western Freeway), M13, left into Eden Road, off-ramp right into Stapleton Road, left into Old Main Road, right into Eskim Road, left into Shepstone Road, right into Crompton Street, right into Hill Street and proceed to Taxi Rank</p> <p>11.2- Old Main Road</p> <p>Mangosuthu Highway, N2 Freeway, N3 Western Freeway, M13 left into Eden Road, off-ramp right into Stapleton Road, left into Old Main Road, left into Crompton Street, right into Hill Street and proceed to Taxi Rank.</p> <p>11.3- Westmead</p> <p>Mangosuthu Highway, N2 Freeway, N3 Western Freeway, right into Richmond Road, left into Westmead Road, right into Albert Road, left into Alexander Road, left into Trafford Road, right into Gillits Road, left into Richmond Road, into Old Main Road, right into Crompton Street, right into Hill Street and proceed to the Taxi Rank</p>
12.13	<p>ROUTE 10A(iv)Dalton Taxi Rank</p> <p>M4(Southern Freeway), left Edwin Swales off-ramp, right into South Coast Road, into Edwin Swales VC Drive, into Umbilo Road, Gale Street, Moore Road, right into Sydney Road / Williams Road to Dalton Taxi Rank. Alternatively South Coast Road, Wesley Road, Maydon Road, left into Moore Road, into Williams Road / Sydney Road, into Dalton Taxi Rank.</p> <p>(V) Clairwood:</p> <p>(a) Clairwood via Montclair - Mangosuthu Highway, left Old South Coast, left into Pendlebury Road, right into Leicester Road, left into Kenyon Howden Road, right into Montclair Road, right into Wood Road, into Roland Chapman Drive, right into Blamey Road, right into South Coast Road, Mangosuthu Highway....Umlazi</p> <p>(b) Clairwood</p> <p>Mangosuthu Highway, Old South Coast Road, South Coast Road, right into Sirdar Road, and return along South Coast Road, right into Mangosuthu Highway....Umlazi.</p> <p>RESTRICTION : NO PICKING UP OF PASSENGERS WITHIN THE MONTCLAIR ARE FROM ENTERING PENDLEBURY ROAD UNTIL REACHING SOUTH COAST ROAD.</p> <p>(vii) Bluff</p> <p>Mangosuthu Highway, M4 (Southern Freeway), Himalayas off- ramp into Services Road right into Duranta Road left into Tara Road into Grays Inn Road and proceed right into Tara Road, into Richardson Road into Weseley Road left into Lighthouse Road left into Bluff Road (M16) and proceed to South Coast Road Left into South Coast Road right into Mangosuthu Highway and proceed to Starting point as per the forward route route in reverse.</p> <p>CONDITIONS: NO PICKING UP OF PASSENGERS ALONG THE ROUTE OTHER THAT THOSE DESTINATED FOR UMLAZI.</p>



transport

Department:
Transport
Province of KwaZulu-Natal

GAZETTE

LGKZNG07-2018-
MAY

REGION: ALL

12.14	<p>ROUTE 10B FROM ALL THE ROUTES (1 – 9) ABOVE INTO MANGOSUTHU HIGHWAY THEN:</p> <p>10. (A.) EMAWELENI: Left into road no. 2003 and proceed to Emaweleni and return to Umlazi Station along any of the routes above.</p> <p>10. (B.) UMSHIYENI HOSPITAL: Left into a road leading to Emshiyeni Hospital dropping off and picking up passengers and return to Umlazi Station along any of the routes above.</p> <p>10. (C.) EZIMBUZINI TAXI RANK: Right into Veni Yeni Road, into road no. 12, into Old South Coast Road, to Reunion Station to Drop off passengers and return along Old South Coast Road, into Road no. 12 and proceed to Ezimbuzini Taxi Rank. RETURN – From Ezimbuzini Taxi Rank, into Road no. 12 into Veni Yeni, Mangosuthu Highway and proceed along any of routes (1-9) above.</p> <p>10 (D.) UMLAZI TO DURBAN:</p> <p>(i) Pine Street North Taxi Rank: Into the M4, right into West Street, Field Street, Pine Street</p> <p>(ii) University Avenue Taxi Rank: Into M4, left into Moore Road, Warwick Avenue, Alice Street, Right into Grey Street, Pine, Russel, Leopold Road, Market, Service Road, University Avenue T/R.</p> <p>(iii) Point Road: West Street, right into Point Road, right into Bay Terrace, right into Shepstone Street, left into Pine Street to Pine Street or University Avenue Taxi Rank.</p> <p>(iv) Dalton Taxi Rank: M4 (Southern Freeway), left Edwin Swales off-ramp, right into South Coast Road, into Edwin Swales VC Drive, into Umbilo Road, Gale Street, Moore Road, Right into Sydney Road / Williams Road to Dalton Taxi Rank. Alternatively South Coast Road, Wisely Road, Maydon Road, Left into Moore Road, into Williams Road / Sydney Road, into Dalton Road Taxi Rank.</p> <p>(v) Clairwood:</p> <p>(a) Clairwood via Montclair – Mangosuthu Highway, left Old South Coast Road, left into Pendlebury Road, right into Leicester Road, left into Kenyon Howden Road, Right into Montclair Road, right into Wood Road, into Roland Chapman Drive, right into Blamey Road, right into South Coast Road, Mangosuthu Highway.... Umlazi.</p> <p>(b) Clairwood – Mangosuthu Highway, Old South Coast Road, South Coast Road, right into Sirdar Road, and return along South Coast Road, right into Mangosuthu Highway...Umlazi RESTRICTION : NO PICKING UP OF PASSENGERS WITHIN THE MONTCLAIR AREA FROM ENTERING PENDLEBURY ROAD UNTIL REACHING SOUTH COAST ROAD.</p> <p>(vi) Jacobs:</p> <p>(a). Mangosuthu Highway, M4 (Southern Freeway), Himalayas Road off-ramp, right into Duranta Road, left into Lansdowne Road, right into Lerwick Road, left into Chamberlain Road, left into Bluff Road, left into South Coast Road or return along some route to Umlazi.</p> <p>(b). Jacobs via Werna- Mangosuthu Highway, South Coast Road, right into Himalayas Road, Continue along Himalayas Road and continue as per route (a) above.</p> <p>(vii) Bluff: Mangosuthu Highway, M4 (Southern Freeway), Himalayas off-ramp into Services Road, right into Duranta Road, left into Tara Road, into Grays Inn Road, and proceed right into Tara Road, into Richardson Road, into Wesely Road left into Lighthouse Road, left into Bluff Road (M16), and proceed to South Coast Road left into South Coast Road, right into Mangosuthu Highway and proceed to starting point as per the forward route in reverse.</p> <p>CONDITIONS: NO PICKING UP OF PASSENGERS ALONG THE ROUTE OTHER THAN THOSE DESTINED FOR UMLAZI</p>
-------	-----------------------------------------------------------------------------------------------------------------------------------------------------------------------------------------------------------------------------------------------------------------------------------------------------------------------------------------------------------------------------------------------------------------------------------------------------------------------------------------------------------------------------------------------------------------------------------------------------------------------------------------------------------------------------------------------------------------------------------------------------------------------------------------------------------------------------------------------------------------------------------------------------------------------------------------------------------------------------------------------------------------------------------------------------------------------------------------------------------------------------------------------------------------------------------------------------------------------------------------------------------------------------------------------------------------------------------------------------------------------------------------------------------------------------------------------------------------------------------------------------------------------------------------------------------------------------------------------------------------------------------------------------------------------------------------------------------------------------------------------------------------------------------------------------------------------------------------------------------------------------------------------------------------------------------------------------------------------------------------------------------------------------------------------------------------------------------------------------------------------------------------------------------------------------------------------------------------------------------------------------------------------------------------------------------------------------------------------------------------------------------------------------------------------------------------------------------------------------------------------------------------------------------------------------------------------------------------------------------------------------------------------------------------------------------------------------------------------------------------------------------------------------------------------------------------------------------------------------------------------------------------------------------------------------------------------------------------------------------------------------------------------------------------------------------------------------------------------------------------------------------------------------------------------------------------------------------------------------------------------------------------------------------------------------------------------------------------------------------------------------------------------------------------------------------------------------------------------------------------------------------------------

**transport**

Department:
Transport
Province of KwaZulu-Natal

GAZETTE

LGKZNG07-2018-
MAY

REGION: ALL

12.15 | Route 0 CHARTER SERVICE

CHARTER SERVICE FROM APPROVED TAXI RANK IN UMLAZI (M.N.R. UMLAZI WEST) TO POINTS WITHIN THE PROVINCE OF KWAZULU-NATAL ONLY. NO PICKING UP OR SETTING DOWN OF PASSENGERS EN ROUTE.



transport

Department:
Transport
Province of KwaZulu-Natal

GAZETTE

LGKZNG07-2018-
MAY

REGION: ALL

1) Application Number: APP0099727	2) Gazette Number: LGKZNG07-2018-MAY
3) Applicant: T NXUMALO ID NO. 7102125409083 Association: KWA-MASHU TAXI OWNERS ASSOCIATION	4) Applicant Address: 83 CHURCH ROAD DURBAN NORTH KWA-ZULU NATAL 4051
5) Existing Licence Holder: NOT APPLICABLE ID NO. NOT APPLICABLE	6) Existing Licence Holder Address: NOT APPLICABLE
7) Type of application: NEW OPERATING LICENCE	8) Operating Licence Number: NOTAVAILABLE
9) Vehicle Type: MINIBUS	10) 1 X 15 (SEATED) + 0 (STANDING)
11) Region: GREATER NORTH	
12.1	<p>INWARD JOURNEY- FROM RANK NO. 70 (DURBAR ROAD) CATO MANOR TO DURBAN (VICTORIA STREET TAXI STOP)</p> <p>FROM RANK NO.70 ON DURBAR ROAD, ALONG DUNBAR ROAD, RIGHT INTO WIGGINS ROAD, LEFT INTO BELLAIR ROAD, RIGHT INTO JAN SMUTS HIGHWAY, LEFT INTO BRICKFIELD ROAD, LEFT INTO RANGLES ROAD, LEFT INTO AN ONRAMP TO THE WESTERN FREEWAY (N3), EASTBOUND, ALONG THE N3, LEFT INTO AN OFF-RAMP T BEREAD ROAD NORTH, RIGHT INTO BOTANIC GARDENS ROAD, LEFT INTO BEREAD ROAD SOUTH, INTO BEREAD ROAD, INTO WEST STREET LEFT INTO FIELD STREET LEFT INTO QUEENS STREET RIGHT INTO VICTORIA STREET TO THE END OF POINT ON VICTORIA STREET OPPOSITE SOLDIERS 'WAY BUS RANK.</p> <p>ALTERNATIVE - ROUTE FROM RANK NO.70 ON DUNBAR ROAD ALONG DUNBAR ROAD, LEFT INTO BOOTH ROAD INTO FRANCOIS ROAD, LEFT INTO UMBILO ROAD [RIGHT INTO BEREAD ROAD INTO WEST STREET OR INTO GALE STREET, RIGHT INTO MOORE ROAD, LEFT INTO WARWICK AVENUE {ALONG WARWICK AVENUE, LEFT INTO CANONGATE ROAD AND PROCEED TO CANONGATE SOUTH TAXI RANK} OR {RIGHT INTO WEST STREET}] - LEFT INTO FIELD STREET, LEFT INTO QUEEN STREET, RIGHT INTO VICTORIA STREET TO THE END POINT ON VICTORIA STREET OPPOSITE SOLDIERS WAY BUS RANK.</p> <p>RESTRICTED FROM PICKING UP ALONG BEREAD ROAD SOUTH AND WEST STREET</p>
12.2	<p>DURBAN TO UMLAZI (A,B,C & W) FROM THE TAXI RANK ON RUSSELL STREET, ALONG RUSSELL STREET, LEFT INTO LEOPOLD STREET, INTO MARKET ROAD, INTO CHIEF ALBERT LUTHULI FREEWAY (M4), INTO MANGOSUTHU HIGHWAY (M30) OFF RAMP, INTO MANGOSUTHU HIGHWAY, RIGHT INTO SOLOMON MAHLANGU ROAD, AND PROCEED ALONG ANY OF ROUTES (1) OR (2) IN REVERSE TO THE STARTING POINT.</p> <p>EZINMBUZINI TO UMLAZI (A, B, C & W) FROM EZINMBUZINI TAXI RANK, RIGHT INTO PRINCE MCWAYIZENI ROAD, INTO SIBUSISO MADAKANE ROAD, LEFT INTO MANGOSUTHU HIGHWAY, RIGHT INTO SOLOMON MAHLANGU ROAD, LEFT INTO VENIYENI ROAD AND PROCEED ALONG ROUTES (1) OR (2) TO THE STARTING POINT.</p>
12.3	<p>FROM KWAMASHU TAXI RANK, INTO MALANDELA ROAD, INTO INANDA ROAD, INTO INANDA HIGHWAY, RIGHT INTO N2, INTO WESTERN FREEWAY (N3) ALONG THE WESTERN FREEWAY (N3) LEFT INTO BEREAD ROAD NORTH, INTO OLD DUTCH ROAD, ALICE STREET, RIGHT INTO GREY STREET, LEFT INTO COMMERCIAL LEFT INTO FIELD STREET TO SOLDIER'S WAY TAXI RANK.</p> <p>FROM COMMERCIAL ROAD RIGHT INTO GARDNER STREET, RIGHT INTO PINE STREET, TO WESTERN FREEWAY.</p> <p>FROM DURBAN BACK TO KWAMASHU FROM SOLDIER'S WAY TAXI RANK, TO FIELD STREET, LEFT INTO LEOPOLD STREET, TO CANNONGATE ROAD, INTO WESTERN FREEWAY (N3), INTO N2, INANDA ROAD OFF-RAMP, INANDA HIGHWAY, MALANDELA ROAD.</p>
12.4	<p>FROM APPROVED TAXI RANK IN KWAMASHU TO APPROVED TAXI RANK IN STANGER VIA VERULAM ALONG MALANDELA ROAD, RIGHT INTO M25, LEFT INTO THE N2, ALONG THE N2, LEFT INTO M41, ALONG THE M41, RIGHT INTO WICK STREET, LEFT INTO IRELAND STREET, RIGHT INTO WICK STREET, RIGHT INTO R102, PROCEED ALONG R102, PROCEED ALONG R102 TO STANGER DIRECT AND RETURN.</p>



transport

Department:
Transport
Province of KwaZulu-Natal

GAZETTE

LGKZNG07-2018-
MAY

REGION: ALL

12.5	FROM KWAMASHU B RANK TO KWAMASHU TAXI RANK (UMSUNDUZI ROAD) INTO AMANZIMTOTI ROAD, UBUBANE ROAD, LEFT INTO ISIHLABELELO ROAD, LEFT INTO SIKHINDI ROAD, LEFT INTO GIYA ROAD, RIGHT INTO PHEPHELO ROAD, RIGHT INTO MQHINO ROAD, RIGHT INTO THABATHA ROAD, RIGHT INTO SIKHINDI ROAD BACK INTO ISIHLABELELO ROAD, VIA UMBANDO ROAD, INTO SIGWEGWE ROAD, INTO UMSUNDUZI ROAD TO KWAMASHU TAXI RANK (UMSUNDUZI RANK) AND BACK WITH THE SAME ROUTE TO C, B & D.
12.6	(H) CROSSROADS TAXI RANK TO KWAMASHU STATION VIA C & D. 1. FROM CROSSROADS TAXI RANK TO C & D VIA MALANDELA ROAD, INTO UBUBANE ROAD, RIGHT INTO SIGWEGWE ROAD, LEFT INTO INGOME ROAD, RIGHT INTO AMANZIMTOTI ROAD, RIGHT INTO ISIPINGO ROAD AND RETURN BACK ALONG THE SAME ROUTE. 2. FROM CROSSROADS TAXI RANK TO KWAMASHU STATION VIA MALANDELA ROAD, RIGHT INTO NTOMBELA ROAD, RIGHT INTO ZULU ROAD, LEFT INTO LUTHULI ROAD, RIGHT INTO NDLONDLO ROAD, RIGHT INTO HLOBANI ROAD, LEFT INTO BHEJANE ROAD INTO KWAMASHU TAXI RANK (MALANDELA ROAD) AND RETURN ALONG THE SAME ROUTE BACK.
12.7	FROM KWAMASHU TAXI RANK VIA MALANDELA ROAD, LEFT INTO BHEJANE ROAD, RIGHT INTO NYALA ROAD, LEFT INTO MPUKANE ROAD, RIGHT INTO NYALA ROAD, INTO BUNGEZI RIGHT INTO NTUZUMA ACCESS ROAD, RIGHT INTO M25, INTO BESTER TAXI RANK AND RETURN ALONG THE SAME ROUTE BACK. FROM KWAMASHU TAXI RANK TO BESTER VIA MALANDELA ROAD, INTO BHEJANE ROAD, LEFT INTO SIBISI ROAD, RIGHT INTO NYALA ROAD, RIGHT INTO BUNGEZI ROAD, RIGHT INTO NTUZUMA ACCESS ROAD, TO BESTER RANK AND RETURN SAME ROUTE BACK. FROM KWAMASHU TAXI RANK VIA MALANDELA ROAD, INTO BHEJANE ROAD, LEFT INTO MPUNZI ROAD, RIGHT INTO NYALA ROAD, LEFT INTO MBONDWE ROAD, LEFT INTO INGCEBO DRIVE, LEFT INTO IMBONDWE ROAD, LEFT INTO PHITHI ROAD, DIRECT RETURN.
12.8	FROM KWAMASHU TAXI RANK INTO MALANDELA ROAD, RIGHT INTO MKHIWANE ROAD, LEFT INTO MCAKA ROAD, RIGHT INTO MPANGELE ROAD, LEFT INTO PHOTHWE ROAD, LEFT INTO QOPHAMUTHI ROAD, LEFT INTO SAGWACA ROAD, RIGHT INTO NKONJANE ROAD, LEFT INTO MALANDELA ROAD AND RETURN TO THE RANK.
12.9	FROM KWAMASHU TAXI RANK INTO MALANDELA ROAD, INTO M25 INTO NORTH COAST ROAD, INTO UMGENI ROAD, LEFT INTO ARGYLE ROAD, RIGHT INTO BRICKHILL ROAD, INTO POINT ROAD, DIRECT AND RETURN. OUTWARDS FROM POINT ROAD, RIGHT INTO BAYTERRACE ROAD, RIGHT INTO STANGER STREET, INTO ARGYLE ROAD, INTO UMGENI ROAD, INTO MALANDELA ROAD, INTO KWAMASHU TAXI RANK.
12.10	FROM ALONG MALANDELA ROAD, LEFT INTO BHEJANE ROAD, ALONG BHEJANE ROAD, LEFT INTO SIBISI ROAD, RIGHT INTO NYALA ROAD, RIGHT INTO BHUNGEZI ROAD, RIGHT INTO NTUZUMA ACCESS, RIGHT INTO M25 ON-RAMP AND PROCEED TO BESTER'S TAXI RANK. * ALONG MALANDELA ROAD, LEFT INTO BHEJANE ROAD, RIGHT INTO ZULU ROAD, LEFT INTO NTOMBELA ROAD, LEFT INTO MALANDELA ROAD AND PROCEED TO CROSSROADS TAXI RANK. FROM THE RANK AT KWAMASHU STATION ALONG ANY OF THE ROUTES ABOVE INTO AND ALONG MALANDELA ROAD, INTO INANDA ROAD, RIGHT INTO N2, RIGHT INTO M19, ALONG THE M19, INTO ST JOHN AVENUE, RIGHT INTO OLD MAIN ROAD (M31), LEFT INTO CROMPTON ROAD, RIGHT INTO HILL STREET AND PROCEED TO THE TAXI RANK.
12.11	MALANDELA ROAD, INANDA ROAD, INANDA HIGHWAY, RIGHT INTO THE M19, ALONG M19, LEFT INTO SHEPSTONE ROAD, INTO BEVISS ROAD, RIGHT INTO OLD MAIN ROAD (M31), LEFT INTO CROMPTON STREET, RIGHT INTO HILL STREET AND PROCEED TO THE TAXI RANK IN HILL STREET.
12.12	FROM KWAMASHU STATION, INTO MALANDELA ROAD, INTO HUNSLET ROAD, RIGHT INTO ABERDARE DRIVE, LEFT INTO PHOENIX HIGHWAY, LEFT INTO R102, ALONG R102, RIGHT INTO WICKS STREET, LEFT INTO IRELAND STREET, RIGHT INTO MOSS STREET, RIGHT INTO WICKS STREET, LEFT INTO R102, ALONG R102, RIGHT INTO NORTHERN DRIVE, RIGHT INTO PHOENIX HIGHWAY, RIGHT INTO INDUSTRIAL PARK ROAD, INTO NTUZUMA ACCESS ROAD, LEFT INTO BHUNGEZI ROAD, LEFT INTO NYALA, RIGHT INTO BHEJANE ROAD AND PROCEED TO THE RANK ON MALANDELA ROAD AT KWAMASHU STATION.
12.13	2. FROM KWAMASHU SECTIONS C, D & B, K & J & L & M TO DURBAN.



transport

Department:
Transport
Province of KwaZulu-Natal

GAZETTE

LGKZNG07-2018-
MAY

REGION: ALL

2.1. C, D & B.

UBUBANE ROAD, RIGHT INTO ISIGWEGWE ROAD, INTO ISIPINGO ROAD, LEFT TO UMANZIMTOTI ROAD, LEFT INTO MALANDELA ROAD, INTO INANDA ROAD INTO INANDA HIGHWAY, RIGHT INTO N2, INTO WESTERN FREEWAY (N3) ALONG WESTERN FREEWAY (N3), LEFT TO BEREA ROAD, OLD DUTCH ROAD, ALICE STREET, RIGHT INTO GREY STREET, LEFT INTO COMMERCIAL, LEFT INTO FIELD STREET TO SOLDIER'S WAY TAXI RANK.

ALTERNATIVELY.

FROM COMMERCIAL ROAD, RIGHT GARDNER STREET, RIGHT INTO PINE STREET INTO WESTERN FREEWAY.

ALTERNATIVELY.

MALANDELA ROAD, M25, N2, INTO WESTERN FREEWAY (N3).

2.2 K & J

NKONJANE ROAD, LEFT INTO SAGWACA ROAD, RIGHT INTO PHOTHWE ROAD, RIGHT INTO MPANGELE ROAD, LEFT INTO MCAKA ROAD, LEFT INTO MKHIWANE ROAD, RIGHT INTO NYALA ROAD, INTO UNDLONDLO ROAD, RIGHT INTO MALANDELA ROAD, INANDA ROAD, INTO INANDA HIGHWAY, RIGHT INTO N2 INTO WESTERN FREEWAY (N3) EAST BOUND, ALONG TO WESTERN FREEWAY (N3) LEFT TO BEREA ROAD NORTH, INTO OLD DUTCH ROAD, ALICE STREET, RIGHT INTO GREY STREET, LEFT INTO COMMERCIAL, LEFT INTO FIELD STREET, TO SOLDIER'S WAY TAXI RANK.

ALTERNATIVELY.

FROM COMMERCIAL ROAD, RIGHT INTO GARNER STREET, AND RIGHT INTO PINE STREET TO WESTERN FREEWAY.

ALTERNATIVELY.

MALANDELA ROAD, M25, N2 INTO WESTERN FREEWAY (N3).

2.3 L & M.

BHEJANE ROAD, RIGHT INTO HLOBANE ROAD, LEFT INTO NDLONDLO ROAD, LEFT INTO LUTHULI ROAD, RIGHT INTO ZULU ROAD, LEFT INTO NTOMBELA ROAD, RIGHT INTO MALANDELA ROAD, INTO INANDA ROAD, INTO INANDA HIGHWAY, RIGHT INTO N2 INTO WESTERN FREEWAY (N3) EAST BOUND, ALONG TO WESTERN FREEWAY (N3), LEFT TO BEREA ROAD NORTH, INTO OLD DUTCH ROAD, ALICE STREET, RIGHT INTO GREY STREET, LEFT INTO COMMERCIAL, LEFT INTO FIELD STREET, TO SOLDIER'S WAY TAXI RANK.

ALTERNATIVELY.

FROM COMMERCIAL ROAD, RIGHT INTO GARDNER STREET, RIGHT INTO PINE STREET TO WESTERN FREEWAY.

ALTERNATIVELY.

MALANDELA ROAD, M25, N2, INTO WESTERN FREEWAY (N3).

ALTERNATIVELY.

NYALA ROAD, LEFT INTO PHITHI, INTO MDONI ROAD, NYALA INTO MBONDWE ROAD, RIGHT INTO SIBISI ROAD, INTO MKHWANAZI ROAD, LEFT INTO MLANGENI ROAD, LEFT INTO NTOMBELA ROAD INTO INANDA ROAD, INTO INANDA HIGHWAY, RIGHT INTO N2 INTO WESTERN FREEWAY (N3) EAST BOUND, ALONG TO WESTERN FREEWAY (N3), LEFT TO BEREA ROAD NORTH, INTO OLD DUTCH ROAD, ALICE STREET, RIGHT INTO GREY STREET, LEFT INTO COMMERCIAL, LEFT INTO FIELD STREET, TO SOLDIER'S WAY TAXI RANK.

ALTERNATIVELY.



transport

Department:
Transport
Province of KwaZulu-Natal

GAZETTE

LGKZNG07-2018-
MAY

REGION: ALL

	FROM COMMERCIAL ROAD, RIGHT INTO GARDNER STREET, RIGHT INTO PINE STREET TO WESTERN FREEWAY.
12.14	.FROM KWAMAKHUTHA TAXI RANK MTHAMBO ROAD PASSING KWAMAKHUTHA WASTE WATER TURN RIGHT TO SECTION 9,10,11 TURN LEFT TO KWAMAKHUTHA COMPREHENSIVE HIGH SCHOOL PASSING SIFISO SUPERMARKET TO KWAMAKHUTHA COMPREHENSIVE HIGH SCHOOL PASSING KWAMAKHUTHA SPORTS GROUND PROCEED TO SECTION 19,20,21,22,23 PASSING GOSPEL CHURCH TURN RIGHT USING SOMPUKANE ROAD TO TIOXIDE, EZIMBOKODWENI PASSING KUSAKUSA PRIMARY SCHOOL, ZUZUMQHUELE HIGH SCHOOL, PASSING EKHLENGI HOSPITAL, ORIENT PRIMARY SCHOOL LEFT INTO OLD MAIN ROAD, LEFT INTO PARDY ROAD AND PROCEED TO THE TAXI RANK IN PARDY ROAD, ISIPINGO, AND RETURN ALONG THE SAME ROUTE IN REVERSE.
12.15	FROM WADE ROAD EZIMANGWENI TURN RIGHT TO ADAMS ROAD STRAIGHT TO WOODHOUSE SUPERMARKET THEN TURN RIGHT M35, PASSING KWAMAKHUTHA CEMETERY, KWAMBONWA, TIOXIDE, EKHLENGI HOSPITAL, ORIENT PRIMARY SCHOOL IN LOTUS PARK STRAIGHT TO ISIPINGO PARDY ROAD TAXI RANK DIRECT AND RETURN.
12.16	FROM KWAMAKHUTHA TAXI RANK, MTHAMBO ROAD TO KWASHABALALA USING OLD MAIN ROAD (M35), TURN TO AMANZIMTOTI ROAD TURN LEFT TO M37 PROCEED TO MOSS KOLNICK ROAD TURN LEFT TO LAVENDER GATE DRIVE TO INDUSTRIAL PARK AUNDE FACTORY AND RETURN ALONG THE SAME ROUTE IN REVERSE.
12.17	CHARTER SERVICE FROM PINETOWN LONG DISTANCE TAXI RANK TO POINTS WITHIN THE PROVINCE OF KZN ONLY. NO PICKING UP OR SETTING DOWN OF PASSENGERS EN ROUTE.
12.18	KWAMASHU HOSTEL TO PINETOWN VIA NEW GERMANY. FROM KWAMASHU HOSTEL TAXI RANK TURN LEFT INTO MUSA ROAD THEN RIGHT INTO MALANDELA ROAD AND RIGHT INTO HAYFIELDS ROAD, WHICH LEADS STRAIGHT INTO THE RESIDENTIAL AREA AND RETURN ALONG THE SAME ROAD (HAYFIELDS ROAD). BACKWARDS THEN TURN LEFT INTO MALANDELA ROAD, AND JOIN M25 AT N2 FREEWAY BRIDGE TURN RIGHT INTO N2 FREEWAY SOUTH BOUND. TURN LEFT AT INANDA ROAD OFF RAMP, PROCEED STRAIGHT INTO UMGENI ROAD AND TURN RIGHT TOWARDS M19 WESTVILLE NORTH DIRECTION. PROCEED STRAIGHT AND TURN LEFT INTO M32 THEN RIGHT INTO BLAIR ATHOLL ROAD. CONTINUE ALONG AND TURN LEFT INTO SHEPSTONE ROAD. TURN RIGHT INTO M19 ST JOHN'S AVENUE AND TURN RIGHT INTO OLD MAIN ROAD, LEFT INTO MOODIE STREET AND THEN RIGHT INTO HILL STREET AND FINALLY LEFT INTO HILL STREET TAXI RANK .RETURN ROUTE:FROM PINETOWN TAXI RANK TURN LEFT INTO ANDERSON STREET AND LEFT INTO M31 OLD MAIN ROAD THEN LEFT INTO M13. CONTINUE ALONG AND TURN LEFT INTO M19 PASS ST JOHN'S AVENUE AND CONTINUE ALONG BACK TO THE STARTING POINT USING THE SAME FORWARD ROUTE.
12.19	FROM KWAMASHU SECTIONS C,D,& B,K & J AND L & M TO DURBAN 2.1 C, D & B: UBUBANE ROAD, RIGHT INTO ISIGWEGWE ROAD, INTO ISIPINGO ROAD, LEFT INTO AMANZIMTOTI ROAD, LEFT INTO MALANDELA ROAD, INTO INANDA ROAD, INTO INANDA HIGHWAY, RIGHT INTO N2, INTO WESTERN FREEWAY (N3) ALONG WESTERN FREEWAY (N3), LEFT TO BEREA ROAD NORTH, OLD DUTCH ROAD, ALICE STREET, RIGHT INTO GREY STREET, LEFT INTO COMMERCIAL, LEFT INTO FIELD TO SOLDIER'S WAY TAXI RANK. ALTERNATIVELY. FROM COMMERCIAL ROAD, RIGHT GARDNER STREET, RIGHT INTO PINE STREET INTO WESTERN FREEWAY. ALTERNATIVELY. MALANDELA ROAD, M25, N2, INTO WESTERN FREEWAY (N3). 2.2 K & J NKONJANE ROAD, LEFT INTO SIGWACA ROAD, RIGHT INTO PHOTHWE ROAD, RIGHT INTO MPANGELE



transport

Department:
Transport
Province of KwaZulu-Natal

GAZETTE

LGKZNG07-2018-
MAY

REGION: ALL

ROAD, LEFT INTO MCAKA ROAD, LEFT INTO MKHIWANE ROAD, RIGHT INTO NYALA ROAD, INTO UNDLONDLO ROAD, RIGHT INTO MALANDELA ROAD, INANDA ROAD, INTO INANDA HIGHWAY, RIGHT INTO N2 INTO WESTERN FREEWAY (N3) EAST BOUND, ALONG TO WESTERN FREEWAY (N3), LEFT TO BEREA ROAD NORTH, INTO OLD DUTCH ROAD, ALICE STREET, RIGHT INTO GREY STREET, LEFT INTO COMMERCIAL, LEFT INTO FIELD, TO SOLDIER'S WAY TAXI RANK.

ALTERNATIVELY

FROM COMMERCIAL ROAD, RIGHT INTO GARDNER STREET, RIGHT INTO PINE STREET TO WESTERN FREEWAY.

ALTERNATIVELY.

MALANDELA ROAD, M25, N2, INTO WESTERN FREEWAY (N3).

2.3. L & M:

BHEJANE ROAD, RIGHT INTO HLOBANE ROAD, LEFT INTO LUTHULI ROAD, RIGHT INTO ZULU ROAD, LEFT INTO NTOMBELA ROAD, RIGHT INTO MALANDELA ROAD, INTO INANDA ROAD, INTO INANDA HIGHWAY, RIGHT INTO N2 WESTERN FREEWAY (N3) EAST BOUND, ALONG TO WESTERN FREEWAY (N3), LEFT TO BEREA ROAD, INTO OLD DUTCH ROAD, ALICE STREET, RIGHT INTO GREY STREET, LEFT INTO COMMERCIAL, LEFT INTO FIELD STREET, TO SOLDIER'S WAY TAXI RANK.

ALTERNATIVELY.

FROM COMMERCIAL ROAD, RIGHT INTO GARDNER STREET, RIGHT INTO PINE STREET TO WESTERN FREEWAY.

ALTERNATIVELY.

MALANDELA ROAD, M25, N2, INTO WESTERN FREEWAY (N3).

ALTERNATIVELY.

NYALA ROAD, LEFT INTO PHITHI, INTO MDONI ROAD, NYALA, INTO MBONDWE ROAD, RIGHT INTO SIBISI ROAD, INTO MKHWANAZI ROAD, LEFT INTO MAKHATHINI ROAD, LEFT INTO MLANGENI ROAD, LEFT INTO NTOMBELA ROAD INTO INANDA ROAD, INTO INANDA HIGHWAY, RIGHT INTO N2 INTO WESTERN FREEWAY (N3) EAST BOUND, ALONG TO WESTERN FREEWAY (N3), LEFT TO BEREA ROAD NORTH, INTO OLD DUTCH ROAD, ALICE STREET, RIGHT INTO GREY STREET, LEFT INTO COMMERCIAL, LEFT INTO FIELD STREET, TO SOLDIER'S WAY TAXI RANK.

ALTERNATIVELY.

FROM COMMERCIAL ROAD, RIGHT INTO GARDNER STREET, RIGHT INTO PINE STREET TO WESTERN FREEWAY.

ALTERNATIVELY.

MALANDELA ROAD, M25, N2 INTO WESTERN FREEWAY (N3).

12.20	<p>FROM KWA-MASHU TAXI RANK, INTO MALANDELA ROAD, INTO INANDA ROAD, INTO INANDA HIGHWAY, RIGHT INTO N2, INTO WESTERN FREEWAY (N3) ALONG THE WESTERN FREEWAY (N3), LEFT INTO BEREA ROAD NORTH, INTO OLD DUTCH ROAD, ALICE STREET, RIGHT INTO GREY STREET, LEFT INTO COMMERCIAL, LEFT INTO FIELD STREET TO SOLDIER'S WAY TAXI RANK.</p> <p>FROM COMMERCIAL ROAD, TURN RIGHT INTO GARDNER STREET, RIGHT INTO PINE STREET TO WESTERN FREEWAY.</p> <p>FROM SOLDIER'S WAY TAXI RANK, TO FIELD STREET, LEFT INTO LEOPOLD STREET, TO CANNONGATE ROAD, INTO WESTERN FREEWAY (N3), INTO N2, INANDA ROAD OFF-RAMP, INANDA HIGHWAY, MALANDELA ROAD.</p>
12.21	<p>FROM KWAMASHU TAXI RANK TO POINTS WITHIN THE PROVINCE OF KWAZULU-NATAL ONLY. NO PICKING UP OR SETTING DOWN OF PASSENGERS EN ROUTE.</p>



transport

Department:
Transport
Province of KwaZulu-Natal

GAZETTE

LGKZNG07-2018-
MAY

REGION: ALL

12.22	<p>KWA-MASHU TAXI RANK TO POINT.</p> <p>INWARDS: FROM KWA-MASHU TAXI RANK INTO MALANDELA ROAD, INTO M25 INTO NORTH COAST ROAD, INTO UMGENI ROAD, LEFT INTO ARGYLE ROAD, RIGHT INTO BRICKHILL ROAD, INTO POINT ROAD, DIRECT AND RETURN.</p> <p>OUTWARDS: FROM POINT ROAD, RIGHT INTO BAY TERRACE ROAD, RIGHT INTO STANGER STREET, INTO ARGYLE ROAD, INTO UMGENI ROAD, INTO M25, LEFT INTO MALANDELA ROAD, INTO KWA-MASHU TAXI RANK.</p>
12.23	<p>3 A. FROM APPROVED TAXI RANK IN KWA-MASHU TO APPROVED TAXI RANK IN PINETOWN VIA BESTER, CROSSROADS DIRECT AND RETURN. ALONG MALANDELA ROAD, LEFT INTO BHEJANE ROAD, ALONG BHEJANE ROAD, LEFT INTO SIBISI ROAD, RIGHT INTO NYALA ROAD, RIGHT INTO BHUNGEZI ROAD, RIGHT INTO NTUZUMA ACCESS, RIGHT INTO M25 ON- RAMP AND PROCEED TO BESTER'S TAXI RANK.</p> <p>ALONG MALANDELA ROAD, LEFT INTO BHEJANE ROAD, RIGHT INTO ZULU ROAD, LEFT INTO NTOMBELA ROAD, LEFT INTO MALANDELA ROAD AND PROCEED TO CROSSROADS TAXI RANK.</p> <p>FROM THE RANK AT KWA-MASHU STATION ALONG ANY OF THE ROUTES ABOVE INTO AND ALONG MALANDELA ROAD, INTO INANDA ROAD, RIGHT INTO THE N2, RIGHT INTO M19, ALONG THE M19, INTO ST. JOHN AVENUE, RIGHT INTO OLD MAIN ROAD (M31), LEFT INTO CROMPTON ROAD, RIGHT INTO HILL STREET AND PROCEED TO THE TAXI RANK.</p>
12.24	<p>FROM KWA-MASHU TO PINETOWN MALANDELA ROAD, INANDA ROAD, INANDA HIGHWAY, RIGHT INTO THE M19, ALONG M19, LEFT INTO SHEPSTONE ROAD, INTO BEVISS ROAD, RIGHT INTO OLD MAIN ROAD (M31), LEFT INTO CROMPTON STREET, RIGHT INTO HILL STREET AND PROCEED TO THE TAXI RANK IN HILL STREET.</p>
12.25	<p>6.A. KWA-MASHU TO VERULAM VIA GHANDI HOSPITAL.</p> <p>KWA-MASHU STATION, INTO MALANDELA ROAD, INTO HUNSLET ROAD, RIGHT INTO ABERDARE DRIVE, LEFT INTO PHOENIX HIGHWAY, LEFT INTO R102, ALONG R102, RIGHT INTO WICKS STREET, LEFT INTO IRELAND STREET, RIGHT INTO MOSS STREET RIGHT INTO WICKS STREET, LEFT INTO R102, ALONG R102, RIGHT INTO NORTHERN DRIVE, RIGHT INTO PHOENIX HIGHWAY, RIGHT INTO INDUSTRIAL PARK ROAD, INTO NTUZUMA ACCESS ROAD, LEFT INTO BHUNGEZI ROAD, LEFT INTO NYALA, RIGHT INTO BHEJANE ROAD AND PROCEED TO THE RANK ON MALANDELA ROAD AT KWA-MASHU STATION.</p>



transport

Department:
Transport
Province of KwaZulu-Natal

GAZETTE

LGKZNG07-2018-
MAY

REGION: ALL

12.26	<p>KWA-MASHU TAXI RANK TO KWAMASHU L & M (WITHIN TOWNSHIP).</p> <p>FROM KWA-MASHU TO CROSSROADS.</p> <p>KWA-MASHU TAXI RANK TO CROSSROAD VIA MALANDELA ROAD, LEFT INTO BHEJANE ROAD, RIGHT INTO HLOBANE ROAD, LEFT INTO NDLONDLO ROAD, LEFT INTO LUTHULI ROAD, RIGHT INTO ZULU ROAD, LEFT INTO NTOMBELA ROAD INTO MALANDELA ROAD (CROSSROAD TAXI RANK).</p> <p>10.2 FROM KWA-MASHU TO M SECTION (NHLUNGWANE).</p> <p>FROM KWA-MASHU TAXI RANK VIA MALANDELA ROAD LEFT INTO BHEJANE ROAD, LEFT INTO NYALA ROAD LEFT INTO MPUKANE ROAD, RIGHT INTO NYALA ROAD, LEFT INTO BUNGEZI ROAD, RIGHT INTO NTUZUMA ACCESS ROAD, RIGHT INTO M25, INTO BESTER TAXI RANK AND RETURN ALONG THE SAME ROUTE.</p> <p>10.3 FROM KWA-MASHU TO BESTER</p> <p>FROM KWA-MASHU TAXI RANK TO BESTER VIA MALANDELA ROAD, INTO BHEJANE ROAD, LEFT INTO SIBISI ROAD, RIGHT INTO NYALA ROAD, RIGHT INTO BUNGEZI ROAD, RIGHT INTO NTUZUMA ACCESS ROAD, TO BESTER RANK AND RETURN ALONG THE SAME ROUTE.</p> <p>10.4 FROM KWA-MASHU TO L SECTION</p> <p>KWA-MASHU TAXI RANK INTO MALANDELA ROAD, INTO BHEJANE ROAD, LEFT INTO NYALA ROAD, INTO MBONDWE ROAD, RIGHT INTO INGCEBO DRIVE, LEFT INTO IMBONDWE ROAD, LEFT INTO PHITHI ROAD, DIRECT AND RETURN.</p> <p>10.5 FROM KWA-MASHU TAXI RANK TO N SECTION.</p> <p>FROM KWA-MASHU TAXI RANK INTO MALANDELA ROAD, INTO BHEJANE ROAD, LEFT INTO NYALA ROAD, INTO UNDIYAZANA DRIVE, LEFT INTO MBONDWE ROAD, LEFT INTO EGUGWINI STREET, LEFT INTO UMATHINTA DRIVE, LEFT INTO IBOHLOLOLO DRIVE, AND RETURN ALONG THE SAME ROUTE.</p> <p>10.6 KWA-MASHU TAXI RANK TO K & J.</p> <p>FROM KWA-MASHU TAXI RANK INTO MALANDELA ROAD, RIGHT INTO MKHIWANE ROAD, LEFT INTO MCAKA ROAD, RIGHT INTO MPANGELE ROAD, LEFT INTO PHOTHWE ROAD, LEFT INTO QOPHAMUTHI ROAD, LEFT INTO SAGWACA ROAD, RIGHT INTO NKONJANE ROAD LEFT INTO MALANDELA ROAD, AND RETURN TO THE RANK.</p>
12.27	<p>KWA-MASHU TAXI RANK TO B & D ROUTES.</p> <p>FROM KWA-MASHU B RANK TO KWA-MASHU TAXI RANK (UMSUNDUZI ROAD) INTO AMANZIMTOTI ROAD, UBUBANE ROAD, LEFT INTO ISIHLEBELELO ROAD, LEFT INTO SIKHINDI ROAD, LEFT INTO GIYA ROAD, RIGHT INTO PHEPHELO ROAD, RIGHT INTO MQHINO ROAD, RIGHT INTO THABATHA ROAD, RIGHT INTO SIKHINDI ROAD AND BACK TO ISIHLEBELELO ROAD, VIA UMBANDO ROAD, INTO SIGWEGWE ROAD, INTO UMSUNDUZI ROAD TO KWA-MASHU TAXI RANK (UMSUNDUZI RANK) AND BACK WITH THE SAME ROUTE TO C, B & D.</p>
12.28	<p>FROM APPROVED TAXI RANK IN KWA-MASHU TO APPROVED TAXI RANK IN STANGER TO VERULAM ALONG MALANDELA ROAD, RIGHT INTO M25, LEFT INTO THE N2, ALONG THE N2 LEFT INTO M41, ALONG THE M41 RIGHT INTO WICK STREET, LEFT INTO IRELAND STREET, RIGHT INTO WICK STREET, RIGHT INTO R102, PROCEED ALONG R102, PROCEED ALONG R102 TO STANGER DIRECT AND RETURN.</p>
12.29	<p>9.A. CROSSROADS TAXI RANK TO KWA-MASHU STATION VIA C & D.</p> <p>1. FROM CROSSROADS TAXI RANK TO C & D VIA MALANDELA ROAD, INTO UBUBANE ROAD, RIGHT INTO SIGWEGWE ROAD, LEFT INTO INGOME ROAD, RIGHT INTO AMANZIMTOTI ROAD, RIGHT INTO ISIPINGO ROAD AND RETURN BACK ALONG THE SAME ROUTE.</p> <p>2. FROM CROSSROADS TAXI RANK TO KWA-MASHU STATION VIA MALANDELA ROAD, RIGHT INTO NTOMBELA ROAD, RIGHT INTO ZULU ROAD, LEFT INTO LUTHULI ROAD, RIGHT INTO NDLONDLO ROAD, RIGHT INTO HLOBANI ROAD, LEFT INTO BHEJANE ROAD INTO KWA-MASHU TAXI RANK (MALANDELA ROAD) AND RETURN ALONG THE SAME ROUTE.</p>



transport

Department:
Transport
Province of KwaZulu-Natal

GAZETTE

LGKZNG07-2018-
MAY

REGION: ALL

12.30	<p>CONDITIONS:</p> <ol style="list-style-type: none"> 1. PASSENGERS MAY BE PICKED UP AND /OR SET DOWN ONLY AT DESIGNATED TAXI RANKS OR TAXI STOPS, WHICH SHALL EXCLUDE BUS STOPS. 2. ENTRY OR RANKING ON PRIVATE PROPERTY IS NOT PERMITTED WITHOUT THE WRITTEN PERMISSION OF THE LANDLORD, A COPY OF WHICH MUST BE SUPPLIED TO THE BOARD. 3. WITHOUT HAVING ENTERED INTO AN AGREEMENT WITH OTHER OPERATORS ON A COMMON ROUTE AS CONTEMPLATED BY SECTION 88(2)(B) OF ACT 22 OF 2000, THE PICKING UP OR SETTING DOWN OF PASSENGERS ON SUCH ROUTE IS NOT PERMITTED. A COPY OF SUCH AGREEMENT MUST BE SUPPLIED TO THE BOARD. 4. A RANKS, WHETHER ON-STREET OR OFF-STREET, ONLY THE TAXIS THAT CAN BE ACCOMMODATED IN THE DEMARCATED AREA MAY OCCUPY THE RANK. EXCESS VEHICLES MUST HOLD ELSEWHERE. 5. RANK PERMITS OR LETTERS OF AUTHORITY MUST BE PRODUCED IN RESPECT OF ALL RANKS IN MUNICIPAL AREA, IN PARTICULAR MAJOR TOWNS AND CITIES AND IN PARTICULAR INTER-PROVINCIAL DESTINATIONS. 6. THE ALLOCATION OF ANY ROUTE OR PORTION OF A ROUTE IS SUBJECT TO THE CONDITION THAT IT HAS BEEN APPROVED AND AND ALLOCATED IN GOOD FAITH AND THAT SUCH ROUTE WILL BE INVALID SHOULD IT TRANSPIRE THAT THE ROUTE OR PORTION THEREOF WILL, OR HAS CAUSED CONFLICT DUE TO IT HAVING BEEN APPROVED BASED ON INCORRECT OR FALSE INFORMATION SUPPLIED TO THE BOARD OR AS A RESULT OF AN ERRORS. IN SUCH INSTANCE THE OPERATING LICENCE MUST BE RETURNED TO THE BOARD FOR CORRECTION. 7. THE VEHICLE MUST BE COVERED BY MOTOR VEHICLE INSURANCE AS WELL AS PERSONAL LIABILITY INSURANCE.
12.31	<p>FROM KWAMAKHUTHA TO ISIPINGO VIA ARBOURTOWN.</p> <p>FROM AN APPROVED TAXI RANK IN KWAMAKHUTHA TURN RIGHT INTO M14N PASS COASTAL COLLEGE ON THE LEFT PASS KWAMAKHUTHA CLINIC ON THE RIGHT, PASS KWASHABALALA, TURN LEFT INTO SOMPUKANE ROAD, PASS KWAMAKHUTHA SERVICE STATION ON THE RIGHT, TURN RIGHT NEXT TO THE FULL GOSPEL CHURCH (KWAMAKHUTHA CEMETERY ON THE RIGHT), PROCEED STRAIGHT TILL PASSING ZUZUMQHELE HIGH SCHOOL ON THE LEFT JOIN M37, TURN RIGHT INTO PARKS BRIDGE INTO KYNOCHROAD, PASS SIYADUMA DEPOT ON THE RIGHT, TURN LEFT INTO DICKEN ROAD, TURN RIGHT INTO OPPENHEIMER, PASS EZIMBOKODWENI RAILWAY STATION, TURN RIGHT INTO ARBOUR ROAD, AND PROCEED TO TAXI RANK IN ARBOUR TOWN. FROM ARBOUR TOWN TAXI RANK CROSS ARBOUR ROAD TO JOIN OPPENHEIMER ROAD, PASS CHICKEN LICKEN ON THE RIGHT, PASS SHELL GARAGE (GRANTS), ON THE LEFT, CROSS OVER THE FREEWAY, TURN LEFT INTO KINGS WAY ROAD, PROCEED TO PROSPECTOON ROAD, PASS DEPT OF HOME AFFAIRS ON THE LEFT, PASS TRADE CENTRE ON THE LEFT, TURN INTO ISIPINGO OLD MAIN ROAD, TURN RIGHT TO PARDY ROAD INTO KWAMAKHUTHA TAXI RANK NO:610. AND RETURN USING THE SAME ROUTE. NO PICKING UP OF PASSENGERS BETWEEN PROSPECTON ROAD AND PARDY ROAD ON THE ROUTE TO ISIPINGO. APPROVED.</p>
12.32	<p>FROM KWAMASHU HOSTEL TAXI RANK, TURN LEFT INTO MUSA ROAD AND THEN RIGHT INTO MALANDELA ROAD AND THEN RIGHT AND PROCEED ALONG HAYFIELDS ROAD WHICH LEADS TO THE RESIDENTIAL AREA TO PICK UP POINTS IN MOUNT ROYAL AND AT MOUNT ROYAL SET DOWN AND PICK UP UP PASSENGERS AND DRIVE BACK ALONG HAYFIELDS ROAD AND TURN LEFT TO MALANDELA ROAD AND JOIN ON RAMP ONWARDS M25 AND DRIVE ALONG SAME ROUTE AT N2 FREEWAY BRIDGE TAKE RIGHT TURN AND JOIN N2 SOUTH. AT EB CLOETE JUCTION, TURN LEFT AND JOIN N3 FREEWAY EASTWARDS, PASS TOLLGATE AND TURN LEFT INTO RANK NO 253 ALONG WARWICK AVENUE RESERVE ROUTE DRIVE ALONG THE SAME ROUTE AS MENTIONED IN ROUTE NO.1 ABOVE. NB: IN ROUTE NO.4 ABOVE THERE ARE PICK UP POINTS AND DROP OFFS ALONG THE WAY EXCEPT ON N2 AND N3 FREEWAYS ONLY.</p>



transport

Department:
Transport
Province of KwaZulu-Natal

GAZETTE

LGKZNG07-2018-
MAY

REGION: ALL

1) Application Number: APP0099733	2) Gazette Number: LGKZNG07-2018-MAY
3) Applicant: MT NXUMALO ID NO. 8401026493082 Association: NONGOMA TAXI ASSOCIATION	4) Applicant Address: PO BOX 1851 NONGOMA 3950
5) Existing Licence Holder: MAZIBUKO BH ID NO. 5712205681088	6) Existing Licence Holder Address: PO BOX 1851 NONGOMA 3950
7) Type of application: NORMAL TRANSFER	8) Operating Licence Number: LGKZN0803000899
9) Vehicle Type: MINIBUS	10) 1 X 15 (SEATED) + 0 (STANDING)
11) Region: ZULULAND	
12.1	<p>FROM AN APPROVED NONGOMA TAXI RANK, TURN RIGHT TO NONGOMA MAIN ROAD INTO R66, PROCEED ALONG R66 AND PASS ULUNDI AND MELMOTH (NO DROP OR PICK UP WILL BE MADE). PROCEED INTO R34 AND PASS NDUNDULU AND TURN RIGHT INTO R66 AND PASS ESHOWE. FROM ESHOWE TOWN TURN LEFT TO TOTAL GARAGE (WHICH IS REFRESHMENT AREA. NO DROP OR PICK UP WILL BE MADE). PROCEED ALONG R66 AND PASS GINGINDLOVU (NO DROP OR PICK UP WILL BE MADE), AND PROCEED TO DOKODWENI N2 ON-RAMP TURN RIGHT AND JOIN N2 TOLL ROAD, PASS THROUGH UMVOTI PLAZA AND PASS BALLITO AND TURN INTO RIGHT INTO M4 (DROP MAY BE MADE, NO PICKUPS), AND PROCEED ALONG M4 TO DURBAN INTO ORDINANCE ROAD, TURN LEFT INTO SOLDIERS WAY (DROP OFF AT THE KINGS GATE), TURN RIGHT INTO LEOPOLD ROAD REACHING WARWICK AVENUE, TURN RIGHT AND (DROP CAN BE MADE AT MARKET, NO PICK-UPS. PROCEED TO ALBERT ROAD AND TURN RIGHT TO UMGENI ROAD, AND EXIT LEFT TO OSBORNE STREET AT THE APPROVED TAXI RANK. OFF LOAD, LOAD AND RETURN ALONG THE FORWARD ROUTE IN REVERSE.</p> <p>ALTERANTIVE ROUTE FROM APPROVED TAXI RANK IN NONGOMA FOLLOW ROUTE AS PER NO.1 ABOVE UP TO BALLITO, PROCEED ALONG N2 TOLL ROAD THROUGH UMVOTI PLAZA AND EXIT TO R102 AT THE GATEWAY MALL TO UMGENI ROAD, TURN LEFT AND DROP OFF AT THE DURBAN STATION, PROCEED TO LEOPOLD ROAD AND DROP OFF AT KING'S GATE AND PROCEED ALONG AS DETAILED ABOVE.</p> <p>ALTERNATIVE ROUTE FROM APPROVED TAXI RANK IN NONGOMA, PROCEED TO N2 TOLL ROAD, EXITING LEFT INTO N3. PROCEED ALONG N3, EXIT TO M13. DROP-OFF AT ENGEN GARAGE, CROSS OVER TO WARWICK AVENUE, INTO ALICE ROAD (DROP WILL BE MADE AT GREY STREET), PROCEED TO AN APPROVED RANK AT OSBORNE STREET AND RETURN ALONG ROUTE NUMBER 1 ABOVE.</p>
12.2	FROM NONGOMA TAXI RANK, TURN LEFT INTO R618, PROCEED ALONG R618 TO NGOME (DROP ONLY), AND TURN LEFT INTO R69, AND CROSS OVER TO R33 ALONG VRYHEID. PROCEED ALONG R33 AND BLOOD RIVIER T-JUNCTION TURN RIGHT INTO R34 PROCEED ALONG R34 TO UTRECHT (DROP CAN BE MADE ONLY). PROCEED ALONG R34 AND PASS OSIZWENI AND MADADENI (NO DROP ONLY) AND PROCEED TO NEWCASTLE, INTO NEWCASTLE TAXI RANK. OFF LOAD, LOAD AND RETURN ALONG THE FORWARD ROUTE IN REVERSE.
12.3	FROM NONGOMA TAXI RANK, TURN LEFT INTO R618, PROCEED ALONG R618 TO NGOME (DROP CAN BE MADE ONLY), PROCEED ALONG R618 AND TURN LEFT INTO R69, PROCEED ALONG TO VRYHEID TAXI RANK. OFFLOAD, LOAD AND RETURN ALONG FORWARD ROUTE IN REVERSE.
12.4	FROM NONGOMA TAXI RANK, TURN RIGHT INTO R66, PROCEED ALONG R66 AND PASS MAHLANGASI (DROP CAN BE MADE), AND PROCEED TO MAGUDU ALONG R66, AT THE T JUNCTION TURN LEFT ALONG N2 ROAD, ENTERING TOWN, AND TURN RIGHT TO THE APPROVED TAXI RANK IN PONGOLA. OFF-LOAD, LOAD AND RETURN ALONG FORWARD ROUTE IN REVERSE.
12.5	FROM NONGOMA TAXI RANK, TURN LEFT TO MAIN ROAD AND PROCEED TO THE JUNCTION AND TAKE RIGHT ALONG R618 AT SIPHAMBANWENI, TURN LEFT ALONG P234, AND PASS EKUTHOKOZENI (PICK-UPS IS MADE SUBJECT TO CONDITION 5 BELOW), PROCEED ALONG P234 TO N2 AND CROSS OVER TO N2 TO MKHUZE MAIN ROAD AND TURN LEFT TO APPROVED TAXI RANK AT MKHUZE. OFFLOAD AND LOAD RETURN ALONG THE FORWARD ROUTE IN REVERSE.

**transport**

Department:
Transport
Province of KwaZulu-Natal

GAZETTE

LGKZNG07-2018-
MAY

REGION: ALL

- 12.6** FROM NONGOMA TAXI RANK TURN LEFT TO THE MAIN ROAD AT THE JUNCTION TURN RIGHT ALONG R618, AND PASS ALONG BUXEDEN AND HLABISA (NO PICK AND DROP MADE), PROCEED TO MATUBATUBA, AT THE N2 JUNCTION, TURN RIGHT INTO N2 AND PROCEED TO RICHARDS BAY (DROP IS MADE, NO PICKUPS). PROCEED ALONG R34 TO EMPANGENI AND DROP OFF ONLY PASSENGERS AT 'B' RANK AND PROCEED TO 'A' RANK. OFF-LOAD, LOAD AND RETURN ALONG THE FORWARD ROUTE IN REVERSE.

ALTERNATIVE ROUTE

FROM NONGOMA TAXI RANK, TURN RIGHT ALONG R66 AND PASS ULUNDI (NO PICK OR DROP) AND PROCEED TO MELMOTH ALONG R66 AND DROP WILL BE MADE ONLY. PROCEED ALONG R34 TO NDUNDULU (DROP ONLY), AND PROCEED ALONG R34 TO EMPANGENI. OFFLOAD AND LOAD AT EMPANGENI 'A' RANK AND RETURN ALONG THE FORWARD ROUTE IN REVERSE.



transport

Department:
Transport
Province of KwaZulu-Natal

GAZETTE

LGKZNG07-2018-
MAY

REGION: ALL

1) Application Number: APP0099738	2) Gazette Number: LGKZNG07-2018-MAY
3) Applicant: T NXUMALO ID NO. 7102125409083 Association: KWA-MASHU TAXI OWNERS ASSOCIATION	4) Applicant Address: 83 CHURCH ROAD DURBAN NORTH KWA-ZULU NATAL 4051
5) Existing Licence Holder: NOT APPLICABLE ID NO. NOT APPLICABLE	6) Existing Licence Holder Address: NOT APPLICABLE
7) Type of application: NEW OPERATING LICENCE	8) Operating Licence Number: NOTAVAILABLE
9) Vehicle Type: MINIBUS	10) 1 X 15 (SEATED) + 0 (STANDING)
11) Region: GREATER NORTH	
12.1	FROM KWAMASHU TAXI RANK, INTO MALANDELA ROAD, INTO INANDA ROAD, INTO INANDA HIGHWAY, RIGHT INTO N2, INTO WESTERN FREEWAY (N3) ALONG THE WESTERN FREEWAY (N3) LEFT INTO BEREA ROAD NORTH, INTO OLD DUTCH ROAD, ALICE STREET, RIGHT INTO GREY STREET, LEFT INTO COMMERCIAL LEFT INTO FIELD STREET TO SOLDIER'S WAY TAXI RANK. FROM COMMERCIAL ROAD RIGHT INTO GARDNER STREET, RIGHT INTO PINE STREET, TO WESTERN FREEWAY. FROM DURBAN BACK TO KWAMASHU FROM SOLDIER'S WAY TAXI RANK, TO FIELD STREET, LEFT INTO LEOPOLD STREET, TO CANNONGATE ROAD, INTO WESTERN FREEWAY (N3), INTO N2, INANDA ROAD OFF-RAMP, INANDA HIGHWAY, MALANDELA ROAD.
12.2	FROM APPROVED TAXI RANK IN KWAMASHU TO APPROVED TAXI RANK IN STANGER VIA VERULAM ALONG MALANDELA ROAD, RIGHT INTO M25, LEFT INTO THE N2, ALONG THE N2, LEFT INTO M41, ALONG THE M41, RIGHT INTO WICK STREET, LEFT INTO IRELAND STREET, RIGHT INTO WICK STREET, RIGHT INTO R102, PROCEED ALONG R102, PROCEED ALONG R102 TO STANGER DIRECT AND RETURN.
12.3	FROM KWAMASHU B RANK TO KWAMASHU TAXI RANK (UMSUNDUZI ROAD) INTO AMANZIMTOTI ROAD, UBUBANE ROAD, LEFT INTO ISIHLEBELELO ROAD, LEFT INTO SIKHINDI ROAD, LEFT INTO GIYA ROAD, RIGHT INTO PHEPHELO ROAD, RIGHT INTO MQHINO ROAD, RIGHT INTO THABATHA ROAD, RIGHT INTO SIKHINDI ROAD BACK INTO ISIHLEBELELO ROAD, VIA UMBANDO ROAD, INTO SIGWEGWE ROAD, INTO UMSUNDUZI ROAD TO KWAMASHU TAXI RANK (UMSUNDUZI RANK) AND BACK WITH THE SAME ROUTE TO C, B & D.
12.4	(H) CROSSROADS TAXI RANK TO KWAMASHU STATION VIA C & D. 1. FROM CROSSROADS TAXI RANK TO C & D VIA MALANDELA ROAD, INTO UBUBANE ROAD, RIGHT INTO SIGWEGWE ROAD, LEFT INTO INGOME ROAD, RIGHT INTO AMANZIMTOTI ROAD, RIGHT INTO ISIPINGO ROAD AND RETURN BACK ALONG THE SAME ROUTE. 2. FROM CROSSROADS TAXI RANK TO KWAMASHU STATION VIA MALANDELA ROAD, RIGHT INTO NTOMBELA ROAD, RIGHT INTO ZULU ROAD, LEFT INTO LUTHULI ROAD, RIGHT INTO NDLONDLO ROAD, RIGHT INTO HLOBANI ROAD, LEFT INTO BHEJANE ROAD INTO KWAMASHU TAXI RANK (MALANDELA ROAD) AND RETURN ALONG THE SAME ROUTE BACK.
12.5	FROM KWAMASHU TAXI RANK VIA MALANDELA ROAD, LEFT INTO BHEJANE ROAD, RIGHT INTO NYALA ROAD, LEFT INTO MPUKANE ROAD, RIGHT INTO NYALA ROAD, INTO BUNGEZI RIGHT INTO NTUZUMA ACCESS ROAD, RIGHT INTO M25, INTO BESTER TAXI RANK AND RETURN ALONG THE SAME ROUTE BACK. FROM KWAMASHU TAXI RANK TO BESTER VIA MALANDELA ROAD, INTO BHEJANE ROAD, LEFT INTO SIBISI ROAD, RIGHT INTO NYALA ROAD, RIGHT INTO BUNGEZI ROAD, RIGHT INTO NTUZUMA ACCESS ROAD, TO BESTER RANK AND RETURN SAME ROUTE BACK. FROM KWAMASHU TAXI RANK VIA MALANDELA ROAD, INTO BHEJANE ROAD, LEFT INTO MPUNZI ROAD, RIGHT INTO NYALA ROAD, LEFT INTO MBONDWE ROAD, LEFT INTO INGCEBO DRIVE, LEFT INTO IMBONDWE ROAD, LEFT INTO PHITHI ROAD, DIRECT RETURN.



transport

Department:
Transport
Province of KwaZulu-Natal

GAZETTE

LGKZNG07-2018-
MAY

REGION: ALL

12.6	FROM KWAMASHU TAXI RANK INTO MALANDELA ROAD, RIGHT INTO MKHIWANE ROAD, LEFT INTO MCAKA ROAD, RIGHT INTO MPANGELE ROAD, LEFT INTO PHOTHWE ROAD, LEFT INTO QOPHAMUTHI ROAD, LEFT INTO SAGWACA ROAD, RIGHT INTO NKONJANE ROAD, LEFT INTO MALANDELA ROAD AND RETURN TO THE RANK.
12.7	FROM KWAMASHU TAXI RANK INTO MALANDELA ROAD, INTO M25 INTO NORTH COAST ROAD, INTO UMGENI ROAD, LEFT INTO ARGYLE ROAD, RIGHT INTO BRICKHILL ROAD, INTO POINT ROAD, DIRECT AND RETURN. OUTWARDS FROM POINT ROAD, RIGHT INTO BAYTERRACE ROAD, RIGHT INTO STANGER STREET, INTO ARGYLE ROAD, INTO UMGENI ROAD, INTO MALANDELA ROAD, INTO KWAMASHU TAXI RANK.
12.8	FROM ALONG MALANDELA ROAD, LEFT INTO BHEJANE ROAD, ALONG BHEJANE ROAD, LEFT INTO SIBISI ROAD, RIGHT INTO NYALA ROAD, RIGHT INTO BHUNGEZI ROAD, RIGHT INTO NTUZUMA ACCESS, RIGHT INTO M25 ON-RAMP AND PROCEED TO BESTER'S TAXI RANK. * ALONG MALANDELA ROAD, LEFT INTO BHEJANE ROAD, RIGHT INTO ZULU ROAD, LEFT INTO NTOMBELA ROAD, LEFT INTO MALANDELA ROAD AND PROCEED TO CROSSROADS TAXI RANK. FROM THE RANK AT KWAMASHU STATION ALONG ANY OF THE ROUTES ABOVE INTO AND ALONG MALANDELA ROAD, INTO INANDA ROAD, RIGHT INTO N2, RIGHT INTO M19, ALONG THE M19, INTO ST JOHN AVENUE, RIGHT INTO OLD MAIN ROAD (M31), LEFT INTO CROMPTON ROAD, RIGHT INTO HILL STREET AND PROCEED TO THE TAXI RANK.
12.9	MALANDELA ROAD, INANDA ROAD, INANDA HIGHWAY, RIGHT INTO THE M19, ALONG M19, LEFT INTO SHEPSTONE ROAD, INTO BEVISS ROAD, RIGHT INTO OLD MAIN ROAD (M31), LEFT INTO CROMPTON STREET, RIGHT INTO HILL STREET AND PROCEED TO THE TAXI RANK IN HILL STREET.
12.10	FROM KWAMASHU STATION, INTO MALANDELA ROAD, INTO HUNSLET ROAD, RIGHT INTO ABERDARE DRIVE, LEFT INTO PHOENIX HIGHWAY, LEFT INTO R102, ALONG R102, RIGHT INTO WICKS STREET, LEFT INTO IRELAND STREET, RIGHT INTO MOSS STREET, RIGHT INTO WICKS STREET, LEFT INTO R102, ALONG R102, RIGHT INTO NORTHERN DRIVE, RIGHT INTO PHOENIX HIGHWAY, RIGHT INTO INDUSTRIAL PARK ROAD, INTO NTUZUMA ACCESS ROAD, LEFT INTO BHUNGEZI ROAD, LEFT INTO NYALA, RIGHT INTO BHEJANE ROAD AND PROCEED TO THE RANK ON MALANDELA ROAD AT KWAMASHU STATION.
12.11	2. FROM KWAMASHU SECTIONS C, D & B, K & J & L & M TO DURBAN. 2.1. C, D & B. UBUBANE ROAD, RIGHT INTO ISIGWEGWE ROAD, INTO ISIPINGO ROAD, LEFT TO UMANZIMTOTI ROAD, LEFT INTO MALANDELA ROAD, INTO INANDA ROAD INTO INANDA HIGHWAY, RIGHT INTO N2, INTO WESTERN FREEWAY (N3) ALONG WESTERN FREEWAY (N3), LEFT TO BEREA ROAD, OLD DUTCH ROAD, ALICE STREET, RIGHT INTO GREY STREET, LEFT INTO COMMERCIAL, LEFT INTO FIELD STREET TO SOLDIER'S WAY TAXI RANK. ALTERNATIVELY. FROM COMMERCIAL ROAD, RIGHT GARDNER STREET, RIGHT INTO PINE STREET INTO WESTERN FREEWAY. ALTERNATIVELY. MALANDELA ROAD, M25, N2, INTO WESTERN FREEWAY (N3). 2.2 K & J NKONJANE ROAD, LEFT INTO SAGWACA ROAD, RIGHT INTO PHOTHWE ROAD, RIGHT INTO MPANGELE ROAD, LEFT INTO MCAKA ROAD, LEFT INTO MKHIWANE ROAD, RIGHT INTO NYALA ROAD, INTO UNDLONDLO ROAD, RIGHT INTO MALANDELA ROAD, INANDA ROAD, INTO INANDA HIGHWAY, RIGHT INTO N2 INTO WESTERN FREEWAY (N3) EAST BOUND, ALONG TO WESTERN FREEWAY (N3) LEFT TO BEREA ROAD NORTH, INTO OLD DUTCH ROAD, ALICE STREET, RIGHT INTO GREY STREET, LEFT INTO COMMERCIAL, LEFT INTO FIELD STREET, TO SOLDIER'S WAY TAXI RANK. ALTERNATIVELY. FROM COMMERCIAL ROAD, RIGHT INTO GARNER STREET, AND RIGHT INTO PINE STREET TO



transport

Department:
Transport
Province of KwaZulu-Natal

GAZETTE

LGKZNG07-2018-
MAY

REGION: ALL

	<p>WESTERN FREEWAY.</p> <p>ALTERNATIVELY.</p> <p>MALANDELA ROAD, M25, N2 INTO WESTERN FREEWAY (N3).</p> <p>2.3 L & M.</p> <p>BHEJANE ROAD, RIGHT INTO HLOBANE ROAD, LEFT INTO NDLONDLO ROAD, LEFT INTO LUTHULI ROAD, RIGHT INTO ZULU ROAD, LEFT INTO NTOMBELA ROAD, RIGHT INTO MALANDELA ROAD, INTO INANDA ROAD, INTO INANDA HIGHWAY, RIGHT INTO N2 INTO WESTERN FREEWAY (N3) EAST BOUND, ALONG TO WESTERNFREEWAY (N3), LEFT TO BEREA ROAD NORTH, INTO OLD DUTCH ROAD, ALICE STREET, RIGHT INTO GREY STREET, LEFT INTO COMMERCIAL, LEFT INTO FIELD STREET, TO SOLDIER'S WAY TAXI RANK.</p> <p>ALTERNATIVELY.</p> <p>FROM COMMERCIAL ROAD, RIGHT INTO GARDNER STREET, RIGHT INTO PINE STREET TO WESTERN FREEWAY.</p> <p>ALTERNATIVELY.</p> <p>MALANDELA ROAD, M25, N2, INTO WESTERN FREEWAY (N3).</p> <p>ALTERNATIVELY.</p> <p>NYALA ROAD, LEFT INTO PHITHI, INTO MDONI ROAD, NYALA INTO MBONDWE ROAD, RIGHT INTO SIBISI ROAD, INTO MKHWANAZI ROAD, LEFT INTO MLANGENI ROAD, LEFT INTO NTOMBELA ROAD INTO INANDA ROAD, INTO INANDA HIGHWAY, RIGHT INTO N2 INTO WESTERN FREEWAY (N3) EAST BOUND, ALONG TO WESTERN FREEWAY (N3), LEFT TO BEREA ROAD NORTH, INTO OLD DUTCH ROAD, ALICE STREET, RIGHT INTO GREY STREET, LEFT INTO COMMERCIAL, LEFT INTO FIELD STREET, TO SOLDIER'S WAY TAXI RANK.</p> <p>ALTERNATIVELY.</p> <p>FROM COMMERCIAL ROAD, RIGHT INTO GARDNER STREET, RIGHT INTO PINE STREET TO WESTERN FREEWAY.</p>
12.12	<p>KWAMASHU HOSTEL TO PINETOWN VIA NEW GERMANY.</p> <p>FROM KWAMASHU HOSTEL TAXI RANK TURN LEFT INTO MUSA ROAD THEN RIGHT INTO MALANDELA ROAD AND RIGHT INTO HAYFIELDS ROAD, WHICH LEADS STRAIGHT INTO THE RESIDENTIAL AREA AND RETURN ALONG THE SAME ROAD (HAYFIELDS ROAD).</p> <p>BACKWARDS THEN TURN LEFT INTO MALANDELA ROAD, AND JOIN M25 AT N2 FREEWAY BRIDGE TURN RIGHT INTO N2 FREEWAY SOUTH BOUND. TURN LEFT AT INANDA ROAD OFF RAMP, PROCEED STRAIGHT INTO UMGENI ROAD AND TURN RIGHT TOWARDS M19 WESTVILLE NORTH DIRECTION. PROCEED STRAIGHT AND TURN LEFT INTO M32 THEN RIGHT INTO BLAIR ATHOLL ROAD. CONTINUE ALONG AND TURN LEFT INTO SHEPSTONE ROAD. TURN RIGHT INTO M19 ST JOHN'S AVENUE AND TURN RIGHT INTO OLD MAIN ROAD, LEFT INTO MOODIE STREET AND THEN RIGHT INTO HILL STREET AND FINALLY LEFT INTO HILL STREET TAXI RANK</p> <p>.RETURN ROUTE:FROM PINETOWN TAXI RANK TURN LEFT INTO ANDERSON STREET AND LEFT INTO M31 OLD MAIN ROAD THEN LEFT INTO M13. CONTINUE ALONG AND TURN LEFT INTO M19 PASS ST JOHN'S AVENUE AND CONTINUE ALONG BACK TO THE STARTING POINT USING THE SAME FORWARD ROUTE.</p>
12.13	<p>FROM KWAMASHU SECTIONS C,D,& B,K & J AND L & M TO DURBAN</p> <p>2.1 C, D & B:</p> <p>UBUBANE ROAD, RIGHT INTO ISIGWEGWE ROAD, INTO ISIPINGO ROAD, LEFT INTO AMANZIMTOTI ROAD, LEFT INTO MALANDELA ROAD, INTO INANDA ROAD, INTO INANDA HIGHWAY, RIGHT INTO N2, INTO WESTERN FREEWAY (N3) ALONG WESTERN FREEWAY (N3), LEFT TO BEREA ROAD NORTH, OLD DUTCH ROAD, ALICE STREET, RIGHT INTO GREY STREET, LEFT INTO COMMERCIAL, LEFT INTO FIELD TO SOLDIER'S WAY TAXI RANK.</p>



transport

Department:
Transport
Province of KwaZulu-Natal

GAZETTE

LGKZNG07-2018-
MAY

REGION: ALL

ALTERNATIVELY.

FROM COMMERCIAL ROAD, RIGHT GARDNER STREET, RIGHT INTO PINE STREET INTO WESTERN FREEWAY.

ALTERNATIVELY.

MALANDELA ROAD, M25, N2, INTO WESTERN FREEWAY (N3).

2.2 K & J

NKONJANE ROAD, LEFT INTO SIGWACA ROAD, RIGHT INTO PHOTHWE ROAD, RIGHT INTO MPANGELE ROAD, LEFT INTO MCAKA ROAD, LEFT INTO MKHIWANE ROAD, RIGHT INTO NYALA ROAD, INTO UNDLONDLO ROAD, RIGHT INTO MALANDELA ROAD, INANDA ROAD, INTO INANDA HIGHWAY, RIGHT INTO N2 INTO WESTERN FREEWAY (N3) EAST BOUND, ALONG TO WESTERN FREEWAY (N3), LEFT TO BEREJA ROAD NORTH, INTO OLD DUTCH ROAD, ALICE STREET, RIGHT INTO GREY STREET, LEFT INTO COMMERCIAL, LEFT INTO FIELD, TO SOLDIER'S WAY TAXI RANK.

ALTERNATIVELY

FROM COMMERCIAL ROAD, RIGHT INTO GARDNER STREET, RIGHT INTO PINE STREET TO WESTERN FREEWAY.

ALTERNATIVELY.

MALANDELA ROAD, M25, N2, INTO WESTERN FREEWAY (N3).

2.3. L & M:

BHEJANE ROAD, RIGHT INTO HLOBANE ROAD, LEFT INTO LUTHULI ROAD, RIGHT INTO ZULU ROAD, LEFT INTO NTOMBELA ROAD, RIGHT INTO MALANDELA ROAD, INTO INANDA ROAD, INTO INANDA HIGHWAY, RIGHT INTO N2 WESTERN FREEWAY (N3) EAST BOUND, ALONG TO WESTERN FREEWAY (N3), LEFT TO BEREJA ROAD, INTO OLD DUTCH ROAD, ALICE STREET, RIGHT INTO GREY STREET, LEFT INTO COMMERCIAL, LEFT INTO FIELD STREET, TO SOLDIER'S WAY TAXI RANK.

ALTERNATIVELY.

FROM COMMERCIAL ROAD, RIGHT INTO GARDNER STREET, RIGHT INTO PINE STREET TO WESTERN FREEWAY.

ALTERNATIVELY.

MALANDELA ROAD, M25, N2, INTO WESTERN FREEWAY (N3).

ALTERNATIVELY.

NYALA ROAD, LEFT INTO PHITHI, INTO MDONI ROAD, NYALA, INTO MBONDWE ROAD, RIGHT INTO SIBISI ROAD, INTO MKHWANAZI ROAD, LEFT INTO MAKHATHINI ROAD, LEFT INTO MLANGENI ROAD, LEFT INTO NTOMBELA ROAD INTO INANDA ROAD, INTO INANDA HIGHWAY, RIGHT INTO N2 INTO WESTERN FREEWAY (N3) EAST BOUND, ALONG TO WESTERN FREEWAY (N3), LEFT TO BEREJA ROAD NORTH, INTO OLD DUTCH ROAD, ALICE STREET, RIGHT INTO GREY STREET, LEFT INTO COMMERCIAL, LEFT INTO FIELD STREET, TO SOLDIER'S WAY TAXI RANK.

ALTERNATIVELY.

FROM COMMERCIAL ROAD, RIGHT INTO GARDNER STREET, RIGHT INTO PINE STREET TO WESTERN FREEWAY.

ALTERNATIVELY.

MALANDELA ROAD, M25, N2 INTO WESTERN FREEWAY (N3).



transport

Department:
Transport
Province of KwaZulu-Natal

GAZETTE

LGKZNG07-2018-
MAY

REGION: ALL

12.14	<p>FROM KWA-MASHU TAXI RANK, INTO MALANDELA ROAD, INTO INANDA ROAD, INTO INANDA HIGHWAY, RIGHT INTO N2, INTO WESTERN FREEWAY (N3) ALONG THE WESTERN FREEWAY (N3), LEFT INTO BEREA ROAD NORTH, INTO OLD DUTCH ROAD, ALICE STREET, RIGHT INTO GREY STREET, LEFT INTO COMMERCIAL, LEFT INTO FIELD STREET TO SOLDIER'S WAY TAXI RANK.</p> <p>FROM COMMERCIAL ROAD, TURN RIGHT INTO GARDNER STREET, RIGHT INTO PINE STREET TO WESTERN FREEWAY.</p> <p>FROM SOLDIER'S WAY TAXI RANK, TO FIELD STREET, LEFT INTO LEOPOLD STREET, TO CANNONGATE ROAD, INTO WESTERN FREEWAY (N3), INTO N2, INANDA ROAD OFF-RAMP, INANDA HIGHWAY, MALANDELA ROAD.</p>
12.15	<p>KWA-MASHU TAXI RANK TO POINT.</p> <p>INWARDS: FROM KWA-MASHU TAXI RANK INTO MALANDELA ROAD, INTO M25 INTO NORTH COAST ROAD, INTO UMGENI ROAD, LEFT INTO ARGYLE ROAD, RIGHT INTO BRICKHILL ROAD, INTO POINT ROAD, DIRECT AND RETURN.</p> <p>OUTWARDS: FROM POINT ROAD, RIGHT INTO BAY TERRACE ROAD, RIGHT INTO STANGER STREET, INTO ARGYLE ROAD, INTO UMGENI ROAD, INTO M25, LEFT INTO MALANDELA ROAD, INTO KWA-MASHU TAXI RANK.</p>
12.16	<p>3 A. FROM APPROVED TAXI RANK IN KWA-MASHU TO APPROVED TAXI RANK IN PINETOWN VIA BESTER, CROSSROADS DIRECT AND RETURN. ALONG MALANDELA ROAD, LEFT INTO BHEJANE ROAD, ALONG BHEJANE ROAD, LEFT INTO SIBISI ROAD, RIGHT INTO NYALA ROAD, RIGHT INTO BHUNGEZI ROAD, RIGHT INTO NTUZUMA ACCESS, RIGHT INTO M25 ON- RAMP AND PROCEED TO BESTER'S TAXI RANK.</p> <p>ALONG MALANDELA ROAD, LEFT INTO BHEJANE ROAD, RIGHT INTO ZULU ROAD, LEFT INTO NTOMBELA ROAD, LEFT INTO MALANDELA ROAD AND PROCEED TO CROSSROADS TAXI RANK.</p> <p>FROM THE RANK AT KWA-MASHU STATION ALONG ANY OF THE ROUTES ABOVE INTO AND ALONG MALANDELA ROAD, INTO INANDA ROAD, RIGHT INTO THE N2, RIGHT INTO M19, ALONG THE M19, INTO ST. JOHN AVENUE, RIGHT INTO OLD MAIN ROAD (M31), LEFT INTO CROMPTON ROAD, RIGHT INTO HILL STREET AND PROCEED TO THE TAXI RANK.</p>
12.17	<p>FROM KWA-MASHU TO PINETOWN MALANDELA ROAD, INANDA ROAD, INANDA HIGHWAY, RIGHT INTO THE M19, ALONG M19, LEFT INTO SHEPSTONE ROAD, INTO BEVISS ROAD, RIGHT INTO OLD MAIN ROAD (M31), LEFT INTO CROMPTON STREET, RIGHT INTO HILL STREET AND PROCEED TO THE TAXI RANK IN HILL STREET.</p>
12.18	<p>6.A. KWA-MASHU TO VERULAM VIA GHANDI HOSPITAL.</p> <p>KWA-MASHU STATION, INTO MALANDELA ROAD, INTO HUNSLET ROAD, RIGHT INTO ABERDARE DRIVE, LEFT INTO PHOENIX HIGHWAY, LEFT INTO R102, ALONG R102, RIGHT INTO WICKS STREET, LEFT INTO IRELAND STREET, RIGHT INTO MOSS STREET RIGHT INTO WICKS STREET, LEFT INTO R102, ALONG R102, RIGHT INTO NORTHERN DRIVE, RIGHT INTO PHOENIX HIGHWAY, RIGHT INTO INDUSTRIAL PARK ROAD, INTO NTUZUMA ACCESS ROAD, LEFT INTO BHUNGEZI ROAD, LEFT INTO NYALA, RIGHT INTO BHEJANE ROAD AND PROCEED TO THE RANK ON MALANDELA ROAD AT KWA-MASHU STATION.</p>



transport

Department:
Transport
Province of KwaZulu-Natal

GAZETTE

LGKZNG07-2018-
MAY

REGION: ALL

12.19	<p>KWA-MASHU TAXI RANK TO KWAMASHU L & M (WITHIN TOWNSHIP).</p> <p>FROM KWA-MASHU TO CROSSROADS.</p> <p>KWA-MASHU TAXI RANK TO CROSSROAD VIA MALANDELA ROAD, LEFT INTO BHEJANE ROAD, RIGHT INTO HLOBANE ROAD, LEFT INTO NDLONDLO ROAD, LEFT INTO LUTHULI ROAD, RIGHT INTO ZULU ROAD, LEFT INTO NTOMBELA ROAD INTO MALANDELA ROAD (CROSSROAD TAXI RANK).</p> <p>10.2 FROM KWA-MASHU TO M SECTION (NHLUNGWANE).</p> <p>FROM KWA-MASHU TAXI RANK VIA MALANDELA ROAD LEFT INTO BHEJANE ROAD, LEFT INTO NYALA ROAD LEFT INTO MPUKANE ROAD, RIGHT INTO NYALA ROAD, LEFT INTO BUNGEZI ROAD, RIGHT INTO NTUZUMA ACCESS ROAD, RIGHT INTO M25, INTO BESTER TAXI RANK AND RETURN ALONG THE SAME ROUTE.</p> <p>10.3 FROM KWA-MASHU TO BESTER</p> <p>FROM KWA-MASHU TAXI RANK TO BESTER VIA MALANDELA ROAD, INTO BHEJANE ROAD, LEFT INTO SIBISI ROAD, RIGHT INTO NYALA ROAD, RIGHT INTO BUNGEZI ROAD, RIGHT INTO NTUZUMA ACCESS ROAD, TO BESTER RANK AND RETURN ALONG THE SAME ROUTE.</p> <p>10.4 FROM KWA-MASHU TO L SECTION</p> <p>KWA-MASHU TAXI RANK INTO MALANDELA ROAD, INTO BHEJANE ROAD, LEFT INTO NYALA ROAD, INTO MBONDWE ROAD, RIGHT INTO INGCEBO DRIVE, LEFT INTO IMBONDWE ROAD, LEFT INTO PHITHI ROAD, DIRECT AND RETURN.</p> <p>10.5 FROM KWA-MASHU TAXI RANK TO N SECTION.</p> <p>FROM KWA-MASHU TAXI RANK INTO MALANDELA ROAD, INTO BHEJANE ROAD, LEFT INTO NYALA ROAD, INTO UNDIYAZANA DRIVE, LEFT INTO MBONDWE ROAD, LEFT INTO EGUGWINI STREET, LEFT INTO UMATHINTA DRIVE, LEFT INTO IBOHLOLOLO DRIVE, AND RETURN ALONG THE SAME ROUTE.</p> <p>10.6 KWA-MASHU TAXI RANK TO K & J.</p> <p>FROM KWA-MASHU TAXI RANK INTO MALANDELA ROAD, RIGHT INTO MKHIWANE ROAD, LEFT INTO MCAKA ROAD, RIGHT INTO MPANGELE ROAD, LEFT INTO PHOTHWE ROAD, LEFT INTO QOPHAMUTHI ROAD, LEFT INTO SAGWACA ROAD, RIGHT INTO NKONJANE ROAD LEFT INTO MALANDELA ROAD, AND RETURN TO THE RANK.</p>
12.20	<p>KWA-MASHU TAXI RANK TO B & D ROUTES.</p> <p>FROM KWA-MASHU B RANK TO KWA-MASHU TAXI RANK (UMSUNDUZI ROAD) INTO AMANZIMTOTI ROAD, UBUBANE ROAD, LEFT INTO ISIHLEBELELO ROAD, LEFT INTO SIKHINDI ROAD, LEFT INTO GIYA ROAD, RIGHT INTO PHEPHELO ROAD, RIGHT INTO MQHINO ROAD, RIGHT INTO THABATHA ROAD, RIGHT INTO SIKHINDI ROAD AND BACK TO ISIHLEBELELO ROAD, VIA UMBANDO ROAD, INTO SIGWEGWE ROAD, INTO UMSUNDUZI ROAD TO KWA-MASHU TAXI RANK (UMSUNDUZI RANK) AND BACK WITH THE SAME ROUTE TO C, B & D.</p>
12.21	<p>FROM APPROVED TAXI RANK IN KWA-MASHU TO APPROVED TAXI RANK IN STANGER TO VERULAM ALONG MALANDELA ROAD, RIGHT INTO M25, LEFT INTO THE N2, ALONG THE N2 LEFT INTO M41, ALONG THE M41 RIGHT INTO WICK STREET, LEFT INTO IRELAND STREET, RIGHT INTO WICK STREET, RIGHT INTO R102, PROCEED ALONG R102, PROCEED ALONG R102 TO STANGER DIRECT AND RETURN.</p>
12.22	<p>9.A. CROSSROADS TAXI RANK TO KWA-MASHU STATION VIA C & D.</p> <p>1. FROM CROSSROADS TAXI RANK TO C & D VIA MALANDELA ROAD, INTO UBUBANE ROAD, RIGHT INTO SIGWEGWE ROAD, LEFT INTO INGOME ROAD, RIGHT INTO AMANZIMTOTI ROAD, RIGHT INTO ISIPINGO ROAD AND RETURN BACK ALONG THE SAME ROUTE.</p> <p>2. FROM CROSSROADS TAXI RANK TO KWA-MASHU STATION VIA MALANDELA ROAD, RIGHT INTO NTOMBELA ROAD, RIGHT INTO ZULU ROAD, LEFT INTO LUTHULI ROAD, RIGHT INTO NDLONDLO ROAD, RIGHT INTO HLOBANI ROAD, LEFT INTO BHEJANE ROAD INTO KWA-MASHU TAXI RANK (MALANDELA ROAD) AND RETURN ALONG THE SAME ROUTE.</p>



transport

Department:
Transport
Province of KwaZulu-Natal

GAZETTE

LGKZNG07-2018-
MAY

REGION: ALL

12.23	<p>CONDITIONS:</p> <ol style="list-style-type: none"> 1. PASSENGERS MAY BE PICKED UP AND /OR SET DOWN ONLY AT DESIGNATED TAXI RANKS OR TAXI STOPS, WHICH SHALL EXCLUDE BUS STOPS. 2. ENTRY OR RANKING ON PRIVATE PROPERTY IS NOT PERMITTED WITHOUT THE WRITTEN PERMISSION OF THE LANDLORD, A COPY OF WHICH MUST BE SUPPLIED TO THE BOARD. 3. WITHOUT HAVING ENTERED INTO AN AGREEMENT WITH OTHER OPERATORS ON A COMMON ROUTE AS CONTEMPLATED BY SECTION 88(2)(B) OF ACT 22 OF 2000, THE PICKING UP OR SETTING DOWN OF PASSENGERS ON SUCH ROUTE IS NOT PERMITTED. A COPY OF SUCH AGREEMENT MUST BE SUPPLIED TO THE BOARD. 4. A RANKS, WHETHER ON-STREET OR OFF-STREET, ONLY THE TAXIS THAT CAN BE ACCOMMODATED IN THE DEMARCATED AREA MAY OCCUPY THE RANK. EXCESS VEHICLES MUST HOLD ELSEWHERE. 5. RANK PERMITS OR LETTERS OF AUTHORITY MUST BE PRODUCED IN RESPECT OF ALL RANKS IN MUNICIPAL AREA, IN PARTICULAR MAJOR TOWNS AND CITIES AND IN PARTICULAR INTER-PROVINCIAL DESTINATIONS. 6. THE ALLOCATION OF ANY ROUTE OR PORTION OF A ROUTE IS SUBJECT TO THE CONDITION THAT IT HAS BEEN APPROVED AND AND ALLOCATED IN GOOD FAITH AND THAT SUCH ROUTE WILL BE INVALID SHOULD IT TRANSPIRE THAT THE ROUTE OR PORTION THEREOF WILL, OR HAS CAUSED CONFLICT DUE TO IT HAVING BEEN APPROVED BASED ON INCORRECT OR FALSE INFORMATION SUPPLIED TO THE BOARD OR AS A RESULT OF AN ERRORS. IN SUCH INSTANCE THE OPERATING LICENCE MUST BE RETURNED TO THE BOARD FOR CORRECTION. 7. THE VEHICLE MUST BE COVERED BY MOTOR VEHICLE INSURANCE AS WELL AS PERSONAL LIABILITY INSURANCE.
12.24	<p>FROM KWAMASHU HOSTEL TAXI RANK, TURN LEFT INTO MUSA ROAD AND THEN RIGHT INTO MALANDELA ROAD AND THEN RIGHT AND PROCEED ALONG HAYFIELDS ROAD WHICH LEADS TO THE RESIDENTIAL AREA TO PICK UP POINTS IN MOUNT ROYAL AND AT MOUNT ROYAL SET DOWN AND PICK UP UP PASSENGERS AND DRIVE BACK ALONG HAYFIELDS ROAD AND TURN LEFT TO MALANDELA ROAD AND JOIN ON RAMP ONWARDS M25 AND DRIVE ALONG SAME ROUTE AT N2 FREEWAY BRIDGE TAKE RIGHT TURN AND JOIN N2 SOUTH. AT EB CLOETE JUCTION, TURN LEFT AND JOIN N3 FREEWAY EASTWARDS, PASS TOLLGATE AND TURN LEFT INTO RANK NO 253 ALONG WARWICK AVENUE RESERVE ROUTE DRIVE ALONG THE SAME ROUTE AS MENTIONED IN ROUTE NO.1 ABOVE. NB: IN ROUTE NO.4 ABOVE THERE ARE PICK UP POINTS AND DROP OFFS ALONG THE WAY EXCEPT ON N2 AND N3 FREEWAYS ONLY.</p>



transport

Department:
Transport
Province of KwaZulu-Natal

GAZETTE

LGKZNG07-2018-
MAY

REGION: ALL

1) Application Number: APP0099741	2) Gazette Number: LGKZNG07-2018-MAY
3) Applicant: T NXUMALO ID NO. 7102125409083 Association: KWA-MASHU TAXI OWNERS ASSOCIATION	4) Applicant Address: 83 CHURCH ROAD DURBAN NORTH KWA-ZULU NATAL 4051
5) Existing Licence Holder: NOT APPLICABLE ID NO. NOT APPLICABLE	6) Existing Licence Holder Address: NOT APPLICABLE
7) Type of application: NEW OPERATING LICENCE	8) Operating Licence Number: NOTAVAILABLE
9) Vehicle Type: MINIBUS	10) 1 X 14 (SEATED) + 0 (STANDING)
11) Region: GREATER NORTH	
12.1	FROM KWAMASHU TAXI RANK, INTO MALANDELA ROAD, INTO INANDA ROAD, INTO INANDA HIGHWAY, RIGHT INTO N2, INTO WESTERN FREEWAY (N3) ALONG THE WESTERN FREEWAY (N3) LEFT INTO BEREA ROAD NORTH, INTO OLD DUTCH ROAD, ALICE STREET, RIGHT INTO GREY STREET, LEFT INTO COMMERCIAL LEFT INTO FIELD STREET TO SOLDIER'S WAY TAXI RANK. FROM COMMERCIAL ROAD RIGHT INTO GARDNER STREET, RIGHT INTO PINE STREET, TO WESTERN FREEWAY. FROM DURBAN BACK TO KWAMASHU FROM SOLDIER'S WAY TAXI RANK, TO FIELD STREET, LEFT INTO LEOPOLD STREET, TO CANNONGATE ROAD, INTO WESTERN FREEWAY (N3), INTO N2, INANDA ROAD OFF-RAMP, INANDA HIGHWAY, MALANDELA ROAD.
12.2	FROM APPROVED TAXI RANK IN KWAMASHU TO APPROVED TAXI RANK IN STANGER VIA VERULAM ALONG MALANDELA ROAD, RIGHT INTO M25, LEFT INTO THE N2, ALONG THE N2, LEFT INTO M41, ALONG THE M41, RIGHT INTO WICK STREET, LEFT INTO IRELAND STREET, RIGHT INTO WICK STREET, RIGHT INTO R102, PROCEED ALONG R102, PROCEED ALONG R102 TO STANGER DIRECT AND RETURN.
12.3	FROM KWAMASHU B RANK TO KWAMASHU TAXI RANK (UMSUNDUZI ROAD) INTO AMANZIMTOTI ROAD, UBUBANE ROAD, LEFT INTO ISIHLABELELO ROAD, LEFT INTO SIKHINDI ROAD, LEFT INTO GIYA ROAD, RIGHT INTO PHEPHELO ROAD, RIGHT INTO MQHINO ROAD, RIGHT INTO THABATHA ROAD, RIGHT INTO SIKHINDI ROAD BACK INTO ISIHLABELELO ROAD, VIA UMBANDO ROAD, INTO SIGWEGWE ROAD, INTO UMSUNDUZI ROAD TO KWAMASHU TAXI RANK (UMSUNDUZI RANK) AND BACK WITH THE SAME ROUTE TO C, B & D.
12.4	(H) CROSSROADS TAXI RANK TO KWAMASHU STATION VIA C & D. 1. FROM CROSSROADS TAXI RANK TO C & D VIA MALANDELA ROAD, INTO UBUBANE ROAD, RIGHT INTO SIGWEGWE ROAD, LEFT INTO INGOME ROAD, RIGHT INTO AMANZIMTOTI ROAD, RIGHT INTO ISIPINGO ROAD AND RETURN BACK ALONG THE SAME ROUTE. 2. FROM CROSSROADS TAXI RANK TO KWAMASHU STATION VIA MALANDELA ROAD, RIGHT INTO NTOMBELA ROAD, RIGHT INTO ZULU ROAD, LEFT INTO LUTHULI ROAD, RIGHT INTO NDLONDLO ROAD, RIGHT INTO HLOBANI ROAD, LEFT INTO BHEJANE ROAD INTO KWAMASHU TAXI RANK (MALANDELA ROAD) AND RETURN ALONG THE SAME ROUTE BACK.
12.5	FROM KWAMASHU TAXI RANK VIA MALANDELA ROAD, LEFT INTO BHEJANE ROAD, RIGHT INTO NYALA ROAD, LEFT INTO MPUKANE ROAD, RIGHT INTO NYALA ROAD, INTO BUNGEZI RIGHT INTO NTUZUMA ACCESS ROAD, RIGHT INTO M25, INTO BESTER TAXI RANK AND RETURN ALONG THE SAME ROUTE BACK. FROM KWAMASHU TAXI RANK TO BESTER VIA MALANDELA ROAD, INTO BHEJANE ROAD, LEFT INTO SIBISI ROAD, RIGHT INTO NYALA ROAD, RIGHT INTO BUNGEZI ROAD, RIGHT INTO NTUZUMA ACCESS ROAD, TO BESTER RANK AND RETURN SAME ROUTE BACK. FROM KWAMASHU TAXI RANK VIA MALANDELA ROAD, INTO BHEJANE ROAD, LEFT INTO MPUNZI ROAD, RIGHT INTO NYALA ROAD, LEFT INTO MBONDWE ROAD, LEFT INTO INGCEBO DRIVE, LEFT INTO IMBONDWE ROAD, LEFT INTO PHITHI ROAD, DIRECT RETURN.



transport

Department:
Transport
Province of KwaZulu-Natal

GAZETTE

LGKZNG07-2018-
MAY

REGION: ALL

12.6	FROM KWAMASHU TAXI RANK INTO MALANDELA ROAD, RIGHT INTO MKHIWANE ROAD, LEFT INTO MCAKA ROAD, RIGHT INTO MPANGELE ROAD, LEFT INTO PHOTHWE ROAD, LEFT INTO QOPHAMUTHI ROAD, LEFT INTO SAGWACA ROAD, RIGHT INTO NKONJANE ROAD, LEFT INTO MALANDELA ROAD AND RETURN TO THE RANK.
12.7	FROM KWAMASHU TAXI RANK INTO MALANDELA ROAD, INTO M25 INTO NORTH COAST ROAD, INTO UMGENI ROAD, LEFT INTO ARGYLE ROAD, RIGHT INTO BRICKHILL ROAD, INTO POINT ROAD, DIRECT AND RETURN. OUTWARDS FROM POINT ROAD, RIGHT INTO BAYTERRACE ROAD, RIGHT INTO STANGER STREET, INTO ARGYLE ROAD, INTO UMGENI ROAD, INTO MALANDELA ROAD, INTO KWAMASHU TAXI RANK.
12.8	FROM ALONG MALANDELA ROAD, LEFT INTO BHEJANE ROAD, ALONG BHEJANE ROAD, LEFT INTO SIBISI ROAD, RIGHT INTO NYALA ROAD, RIGHT INTO BHUNGEZI ROAD, RIGHT INTO NTUZUMA ACCESS, RIGHT INTO M25 ON-RAMP AND PROCEED TO BESTER'S TAXI RANK. * ALONG MALANDELA ROAD, LEFT INTO BHEJANE ROAD, RIGHT INTO ZULU ROAD, LEFT INTO NTOMBELA ROAD, LEFT INTO MALANDELA ROAD AND PROCEED TO CROSSROADS TAXI RANK. FROM THE RANK AT KWAMASHU STATION ALONG ANY OF THE ROUTES ABOVE INTO AND ALONG MALANDELA ROAD, INTO INANDA ROAD, RIGHT INTO N2, RIGHT INTO M19, ALONG THE M19, INTO ST JOHN AVENUE, RIGHT INTO OLD MAIN ROAD (M31), LEFT INTO CROMPTON ROAD, RIGHT INTO HILL STREET AND PROCEED TO THE TAXI RANK.
12.9	MALANDELA ROAD, INANDA ROAD, INANDA HIGHWAY, RIGHT INTO THE M19, ALONG M19, LEFT INTO SHEPSTONE ROAD, INTO BEVISS ROAD, RIGHT INTO OLD MAIN ROAD (M31), LEFT INTO CROMPTON STREET, RIGHT INTO HILL STREET AND PROCEED TO THE TAXI RANK IN HILL STREET.
12.10	FROM KWAMASHU STATION, INTO MALANDELA ROAD, INTO HUNSLET ROAD, RIGHT INTO ABERDARE DRIVE, LEFT INTO PHOENIX HIGHWAY, LEFT INTO R102, ALONG R102, RIGHT INTO WICKS STREET, LEFT INTO IRELAND STREET, RIGHT INTO MOSS STREET, RIGHT INTO WICKS STREET, LEFT INTO R102, ALONG R102, RIGHT INTO NORTHERN DRIVE, RIGHT INTO PHOENIX HIGHWAY, RIGHT INTO INDUSTRIAL PARK ROAD, INTO NTUZUMA ACCESS ROAD, LEFT INTO BHUNGEZI ROAD, LEFT INTO NYALA, RIGHT INTO BHEJANE ROAD AND PROCEED TO THE RANK ON MALANDELA ROAD AT KWAMASHU STATION.
12.11	2. FROM KWAMASHU SECTIONS C, D & B, K & J & L & M TO DURBAN. 2.1. C, D & B. UBUBANE ROAD, RIGHT INTO ISIGWEGWE ROAD, INTO ISIPINGO ROAD, LEFT TO UMANZIMTOTI ROAD, LEFT INTO MALANDELA ROAD, INTO INANDA ROAD INTO INANDA HIGHWAY, RIGHT INTO N2, INTO WESTERN FREEWAY (N3) ALONG WESTERN FREEWAY (N3), LEFT TO BEREA ROAD, OLD DUTCH ROAD, ALICE STREET, RIGHT INTO GREY STREET, LEFT INTO COMMERCIAL, LEFT INTO FIELD STREET TO SOLDIER'S WAY TAXI RANK. ALTERNATIVELY. FROM COMMERCIAL ROAD, RIGHT GARDNER STREET, RIGHT INTO PINE STREET INTO WESTERN FREEWAY. ALTERNATIVELY. MALANDELA ROAD, M25, N2, INTO WESTERN FREEWAY (N3). 2.2 K & J NKONJANE ROAD, LEFT INTO SAGWACA ROAD, RIGHT INTO PHOTHWE ROAD, RIGHT INTO MPANGELE ROAD, LEFT INTO MCAKA ROAD, LEFT INTO MKHIWANE ROAD, RIGHT INTO NYALA ROAD, INTO UNDLONDLO ROAD, RIGHT INTO MALANDELA ROAD, INANDA ROAD, INTO INANDA HIGHWAY, RIGHT INTO N2 INTO WESTERN FREEWAY (N3) EAST BOUND, ALONG TO WESTERN FREEWAY (N3) LEFT TO BEREA ROAD NORTH, INTO OLD DUTCH ROAD, ALICE STREET, RIGHT INTO GREY STREET, LEFT INTO COMMERCIAL, LEFT INTO FIELD STREET, TO SOLDIER'S WAY TAXI RANK. ALTERNATIVELY. FROM COMMERCIAL ROAD, RIGHT INTO GARDNER STREET, AND RIGHT INTO PINE STREET TO



transport

Department:
Transport
Province of KwaZulu-Natal

GAZETTE

LGKZNG07-2018-
MAY

REGION: ALL

	<p>WESTERN FREEWAY.</p> <p>ALTERNATIVELY.</p> <p>MALANDELA ROAD, M25, N2 INTO WESTERN FREEWAY (N3).</p> <p>2.3 L & M.</p> <p>BHEJANE ROAD, RIGHT INTO HLOBANE ROAD, LEFT INTO NDLONDLO ROAD, LEFT INTO LUTHULI ROAD, RIGHT INTO ZULU ROAD, LEFT INTO NTOMBELA ROAD, RIGHT INTO MALANDELA ROAD, INTO INANDA ROAD, INTO INANDA HIGHWAY, RIGHT INTO N2 INTO WESTERN FREEWAY (N3) EAST BOUND, ALONG TO WESTERNFREEWAY (N3), LEFT TO BEREA ROAD NORTH, INTO OLD DUTCH ROAD, ALICE STREET, RIGHT INTO GREY STREET, LEFT INTO COMMERCIAL, LEFT INTO FIELD STREET, TO SOLDIER'S WAY TAXI RANK.</p> <p>ALTERNATIVELY.</p> <p>FROM COMMERCIAL ROAD, RIGHT INTO GARDNER STREET, RIGHT INTO PINE STREET TO WESTERN FREEWAY.</p> <p>ALTERNATIVELY.</p> <p>MALANDELA ROAD, M25, N2, INTO WESTERN FREEWAY (N3).</p> <p>ALTERNATIVELY.</p> <p>NYALA ROAD, LEFT INTO PHITHI, INTO MDONI ROAD, NYALA INTO MBONDWE ROAD, RIGHT INTO SIBISI ROAD, INTO MKHWANAZI ROAD, LEFT INTO MLANGENI ROAD, LEFT INTO NTOMBELA ROAD INTO INANDA ROAD, INTO INANDA HIGHWAY, RIGHT INTO N2 INTO WESTERN FREEWAY (N3) EAST BOUND, ALONG TO WESTERN FREEWAY (N3), LEFT TO BEREA ROAD NORTH, INTO OLD DUTCH ROAD, ALICE STREET, RIGHT INTO GREY STREET, LEFT INTO COMMERCIAL, LEFT INTO FIELD STREET, TO SOLDIER'S WAY TAXI RANK.</p> <p>ALTERNATIVELY.</p> <p>FROM COMMERCIAL ROAD, RIGHT INTO GARDNER STREET, RIGHT INTO PINE STREET TO WESTERN FREEWAY.</p>
12.12	FROM WADE ROAD EZIMANGWENI TURN RIGHT TO ADAMS ROAD STRAIGHT TO WOODHOUSE SUPERMARKET THEN TURN RIGHT M35, PASSING KWAMAKHUTHA CEMETERY, KWAMBONWA, TIOXIDE, EKHLINGENI HOSPITAL, ORIENT PRIMARY SCHOOL IN LOTUS PARK STRAIGHT TO ISIPINGO PARDY ROAD TAXI RANK DIRECT AND RETURN.
12.13	FROM KWAMAKHUTHA TAXI RANK, MTHAMBO ROAD TO KWASHABALALA USING OLD MAIN ROAD (M35), TURN TO AMANZIMTOTI ROAD TURN LEFT TO M37 PROCEED TO MOSS KOLNICK ROAD TURN LEFT TO LAVENDER GATE DRIVE TO INDUSTRIAL PARK AUNDE FACTORY AND RETURN ALONG THE SAME ROUTE IN REVERSE.
12.14	<p>CHARTER SERVICE</p> <p>FROM PINETOWN LONG DISTANCE TAXI RANK TO POINTS WITHIN THE PROVINCE OF KZN ONLY.</p> <p>NO PICKING UP OR SETTING DOWN OF PASSENGERS EN ROUTE.</p>



transport

Department:
Transport
Province of KwaZulu-Natal

GAZETTE

LGKZNG07-2018-
MAY

REGION: ALL

12.15	<p>KWAMASHU HOSTEL TO PINETOWN VIA NEW GERMANY. FROM KWAMASHU HOSTEL TAXI RANK TURN LEFT INTO MUSA ROAD THEN RIGHT INTO MALANDELA ROAD AND RIGHT INTO HAYFIELDS ROAD, WHICH LEADS STRAIGHT INTO THE RESIDENTIAL AREA AND RETURN ALONG THE SAME ROAD (HAYFIELDS ROAD).</p> <p>BACKWARDS THEN TURN LEFT INTO MALANDELA ROAD, AND JOIN M25 AT N2 FREEWAY BRIDGE TURN RIGHT INTO N2 FREEWAY SOUTH BOUND. TURN LEFT AT INANDA ROAD OFF RAMP, PROCEED STRAIGHT INTO UMGENI ROAD AND TURN RIGHT TOWARDS M19 WESTVILLE NORTH DIRECTION. PROCEED STRAIGHT AND TURN LEFT INTO M32 THEN RIGHT INTO BLAIR ATHOLL ROAD. CONTINUE ALONG AND TURN LEFT INTO SHEPSTONE ROAD. TURN RIGHT INTO M19 ST JOHN'S AVENUE AND TURN RIGHT INTO OLD MAIN ROAD, LEFT INTO MOODIE STREET AND THEN RIGHT INTO HILL STREET AND FINALLY LEFT INTO HILL STREET TAXI RANK</p> <p>.RETURN ROUTE:FROM PINETOWN TAXI RANK TURN LEFT INTO ANDERSON STREET AND LEFT INTO M31 OLD MAIN ROAD THEN LEFT INTO M13. CONTINUE ALONG AND TURN LEFT INTO M19 PASS ST JOHN'S AVENUE AND CONTINUE ALONG BACK TO THE STARTING POINT USING THE SAME FORWARD ROUTE.</p>
12.16	<p>FROM KWAMASHU SECTIONS C,D,& B,K & J AND L & M TO DURBAN</p> <p>2.1 C, D & B:</p> <p>UBUBANE ROAD, RIGHT INTO ISIGWEGWE ROAD, INTO ISIPINGO ROAD, LEFT INTO AMANZIMTOTI ROAD, LEFT INTO MALANDELA ROAD, INTO INANDA ROAD, INTO INANDA HIGHWAY, RIGHT INTO N2, INTO WESTERN FREEWAY (N3) ALONG WESTERN FREEWAY (N3), LEFT TO BEREA ROAD NORTH, OLD DUTCH ROAD, ALICE STREET, RIGHT INTO GREY STREET, LEFT INTO COMMERCIAL, LEFT INTO FIELD TO SOLDIER'S WAY TAXI RANK.</p> <p>ALTERNATIVELY.</p> <p>FROM COMMERCIAL ROAD, RIGHT GARDNER STREET, RIGHT INTO PINE STREET INTO WESTERN FREEWAY.</p> <p>ALTERNATIVELY.</p> <p>MALANDELA ROAD, M25, N2, INTO WESTERN FREEWAY (N3).</p> <p>2.2 K & J</p> <p>NKONJANE ROAD, LEFT INTO SIGWACA ROAD, RIGHT INTO PHOTHWE ROAD, RIGHT INTO MPANGELE ROAD, LEFT INTO MCAKA ROAD, LEFT INTO MKHIWANE ROAD, RIGHT INTO NYALA ROAD, INTO UNDLONDLO ROAD, RIGHT INTO MALANDELA ROAD, INANDA ROAD, INTO INANDA HIGHWAY, RIGHT INTO N2 INTO WESTERN FREEWAY (N3) EAST BOUND, ALONG TO WESTERN FREEWAY (N3), LEFT TO BEREA ROAD NORTH, INTO OLD DUTCH ROAD, ALICE STREET, RIGHT INTO GREY STREET, LEFT INTO COMMERCIAL, LEFT INTO FIELD, TO SOLDIER'S WAY TAXI RANK.</p> <p>ALTERNATIVELY</p> <p>FROM COMMERCIAL ROAD, RIGHT INTO GARDNER STREET, RIGHT INTO PINE STREET TO WESTERN FREEWAY.</p> <p>ALTERNATIVELY.</p> <p>MALANDELA ROAD, M25, N2, INTO WESTERN FREEWAY (N3).</p> <p>2.3. L & M:</p> <p>BHEJANE ROAD, RIGHT INTO HLOBANE ROAD, LEFT INTO LUTHULI ROAD, RIGHT INTO ZULU ROAD, LEFT INTO NTOMBELA ROAD, RIGHT INTO MALANDELA ROAD, INTO INANDA ROAD, INTO INANDA HIGHWAY, RIGHT INTO N2 WESTERN FREEWAY (N3) EAST BOUND, ALONG TO WESTERN FREEWAY (N3), LEFT TO BEREA ROAD, INTO OLD DUTCH ROAD, ALICE STREET, RIGHT INTO GREY STREET, LEFT INTO COMMERCIAL, LEFT INTO FIELD STREET, TO SOLDIER'S WAY TAXI RANK.</p> <p>ALTERNATIVELY.</p>



transport

Department:
Transport
Province of KwaZulu-Natal

GAZETTE

LGKZNG07-2018-
MAY

REGION: ALL

	<p>FROM COMMERCIAL ROAD, RIGHT INTO GARDNER STREET, RIGHT INTO PINE STREET TO WESTERN FREEWAY.</p> <p>ALTERNATIVELY.</p> <p>MALANDELA ROAD, M25, N2, INTO WESTERN FREEWAY (N3).</p> <p>ALTERNATIVELY.</p> <p>NYALA ROAD, LEFT INTO PHITHI, INTO MDONI ROAD, NYALA, INTO MBONDWE ROAD, RIGHT INTO SIBISI ROAD, INTO MKHWANAZI ROAD, LEFT INTO MAKHATHINI ROAD, LEFT INTO MLANGENI ROAD, LEFT INTO NTOMBELA ROAD INTO INANDA ROAD, INTO INANDA HIGHWAY, RIGHT INTO N2 INTO WESTERN FREEWAY (N3) EAST BOUND, ALONG TO WESTERN FREEWAY (N3), LEFT TO BEREA ROAD NORTH, INTO OLD DUTCH ROAD, ALICE STREET, RIGHT INTO GREY STREET, LEFT INTO COMMERCIAL, LEFT INTO FIELD STREET, TO SOLDIER'S WAY TAXI RANK.</p> <p>ALTERNATIVELY.</p> <p>FROM COMMERCIAL ROAD, RIGHT INTO GARDNER STREET, RIGHT INTO PINE STREET TO WESTERN FREEWAY.</p> <p>ALTERNATIVELY.</p> <p>MALANDELA ROAD, M25, N2 INTO WESTERN FREEWAY (N3).</p>
12.17	<p>FROM KWA-MASHU TAXI RANK, INTO MALANDELA ROAD, INTO INANDA ROAD, INTO INANDA HIGHWAY, RIGHT INTO N2, INTO WESTERN FREEWAY (N3) ALONG THE WESTERN FREEWAY (N3), LEFT INTO BEREA ROAD NORTH, INTO OLD DUTCH ROAD, ALICE STREET, RIGHT INTO GREY STREET, LEFT INTO COMMERCIAL, LEFT INTO FIELD STREET TO SOLDIER'S WAY TAXI RANK.</p> <p>FROM COMMERCIAL ROAD, TURN RIGHT INTO GARDNER STREET, RIGHT INTO PINE STREET TO WESTERN FREEWAY.</p> <p>FROM SOLDIER'S WAY TAXI RANK, TO FIELD STREET, LEFT INTO LEOPOLD STREET, TO CANNONGATE ROAD, INTO WESTERN FREEWAY (N3), INTO N2, INANDA ROAD OFF-RAMP, INANDA HIGHWAY, MALANDELA ROAD.</p>
12.18	<p>KWA-MASHU TAXI RANK TO POINT.</p> <p>INWARDS: FROM KWA-MASHU TAXI RANK INTO MALANDELA ROAD, INTO M25 INTO NORTH COAST ROAD, INTO UMGENI ROAD, LEFT INTO ARGYLE ROAD, RIGHT INTO BRICKHILL ROAD, INTO POINT ROAD, DIRECT AND RETURN.</p> <p>OUTWARDS: FROM POINT ROAD, RIGHT INTO BAY TERRACE ROAD, RIGHT INTO STANGER STREET, INTO ARGYLE ROAD, INTO UMGENI ROAD, INTO M25, LEFT INTO MALANDELA ROAD, INTO KWA-MASHU TAXI RANK.</p>
12.19	<p>3 A. FROM APPROVED TAXI RANK IN KWA-MASHU TO APPROVED TAXI RANK IN PINETOWN VIA BESTER, CROSSROADS DIRECT AND RETURN. ALONG MALANDELA ROAD, LEFT INTO BHEJANE ROAD, ALONG BHEJANE ROAD, LEFT INTO SIBISI ROAD, RIGHT INTO NYALA ROAD, RIGHT INTO BHUNGEZI ROAD, RIGHT INTO NTUZUMA ACCESS, RIGHT INTO M25 ON- RAMP AND PROCEED TO BESTER'S TAXI RANK.</p> <p>ALONG MALANDELA ROAD, LEFT INTO BHEJANE ROAD, RIGHT INTO ZULU ROAD, LEFT INTO NTOMBELA ROAD, LEFT INTO MALANDELA ROAD AND PROCEED TO CROSSROADS TAXI RANK.</p> <p>FROM THE RANK AT KWA-MASHU STATION ALONG ANY OF THE ROUTES ABOVE INTO AND ALONG MALANDELA ROAD, INTO INANDA ROAD, RIGHT INTO THE N2, RIGHT INTO M19, ALONG THE M19, INTO ST. JOHN AVENUE, RIGHT INTO OLD MAIN ROAD (M31), LEFT INTO CROMPTON ROAD, RIGHT INTO HILL STREET AND PROCEED TO THE TAXI RANK.</p>
12.20	<p>FROM KWA-MASHU TO PINETOWN MALANDELA ROAD, INANDA ROAD, INANDA HIGHWAY, RIGHT INTO THE M19, ALONG M19, LEFT INTO SHEPSTONE ROAD, INTO BEVISS ROAD, RIGHT INTO OLD MAIN ROAD (M31), LEFT INTO CROMPTON STREET, RIGHT INTO HILL STREET AND PROCEED TO THE TAXI RANK IN HILL STREET.</p>



transport

Department:
Transport
Province of KwaZulu-Natal

GAZETTE

LGKZNG07-2018-
MAY

REGION: ALL

12.21	<p>6.A. KWA-MASHU TO VERULAM VIA GHANDI HOSPITAL.</p> <p>KWA-MASHU STATION, INTO MALANDELA ROAD, INTO HUNSLET ROAD, RIGHT INTO ABERDARE DRIVE, LEFT INTO PHOENIX HIGHWAY, LEFT INTO R102, ALONG R102, RIGHT INTO WICKS STREET, LEFT INTO IRELAND STREET, RIGHT INTO MOSS STREET RIGHT INTO WICKS STREET, LEFT INTO R102, ALONG R102, RIGHT INTO NORTHERN DRIVE, RIGHT INTO PHOENIX HIGHWAY, RIGHT INTO INDUSTRIAL PARK ROAD, INTO NTUZUMA ACCESS ROAD, LEFT INTO BHUNGEZI ROAD, LEFT INTO NYALA, RIGHT INTO BHEJANE ROAD AND PROCEED TO THE RANK ON MALANDELA ROAD AT KWA-MASHU STATION.</p>
12.22	<p>KWA-MASHU TAXI RANK TO KWAMASHU L & M (WITHIN TOWNSHIP).</p> <p>FROM KWA-MASHU TO CROSSROADS.</p> <p>KWA-MASHU TAXI RANK TO CROSSROAD VIA MALANDELA ROAD, LEFT INTO BHEJANE ROAD, RIGHT INTO HLOBANE ROAD, LEFT INTO NDLONDLO ROAD, LEFT INTO LUTHULI ROAD, RIGHT INTO ZULU ROAD, LEFT INTO NTOMBELA ROAD INTO MALANDELA ROAD (CROSSROAD TAXI RANK).</p> <p>10.2 FROM KWA-MASHU TO M SECTION (NHLUNGWANE).</p> <p>FROM KWA-MASHU TAXI RANK VIA MALANDELA ROAD LEFT INTO BHEJANE ROAD, LEFT INTO NYALA ROAD LEFT INTO MPUKANE ROAD, RIGHT INTO NYALA ROAD, LEFT INTO BUNGEZI ROAD, RIGHT INTO NTUZUMA ACCESS ROAD, RIGHT INTO M25, INTO BESTER TAXI RANK AND RETURN ALONG THE SAME ROUTE.</p> <p>10.3 FROM KWA-MASHU TO BESTER</p> <p>FROM KWA-MASHU TAXI RANK TO BESTER VIA MALANDELA ROAD, INTO BHEJANE ROAD, LEFT INTO SIBISI ROAD, RIGHT INTO NYALA ROAD, RIGHT INTO BUNGEZI ROAD, RIGHT INTO NTUZUMA ACCESS ROAD, TO BESTER RANK AND RETURN ALONG THE SAME ROUTE.</p> <p>10.4 FROM KWA-MASHU TO L SECTION</p> <p>KWA-MASHU TAXI RANK INTO MALANDELA ROAD, INTO BHEJANE ROAD, LEFT INTO NYALA ROAD, INTO MBONDWE ROAD, RIGHT INTO INGCEBO DRIVE, LEFT INTO MBONDWE ROAD, LEFT INTO PHITHI ROAD, DIRECT AND RETURN.</p> <p>10.5 FROM KWA-MASHU TAXI RANK TO N SECTION.</p> <p>FROM KWA-MASHU TAXI RANK INTO MALANDELA ROAD, INTO BHEJANE ROAD, LEFT INTO NYALA ROAD, INTO UNDIYAZANA DRIVE, LEFT INTO MBONDWE ROAD, LEFT INTO EGUGWINI STREET, LEFT INTO UMATHINTA DRIVE, LEFT INTO IBOHLOLOLO DRIVE, AND RETURN ALONG THE SAME ROUTE.</p> <p>10.6 KWA-MASHU TAXI RANK TO K & J.</p> <p>FROM KWA-MASHU TAXI RANK INTO MALANDELA ROAD, RIGHT INTO MKHIWANE ROAD, LEFT INTO MCAKA ROAD, RIGHT INTO MPANGELE ROAD, LEFT INTO PHOTHWE ROAD, LEFT INTO QOPHAMUTHI ROAD, LEFT INTO SAGWACA ROAD, RIGHT INTO NCONJANE ROAD LEFT INTO MALANDELA ROAD, AND RETURN TO THE RANK.</p>
12.23	<p>KWA-MASHU TAXI RANK TO B & D ROUTES.</p> <p>FROM KWA-MASHU B RANK TO KWA-MASHU TAXI RANK (UMSUNDUZI ROAD) INTO AMANZIMTOTI ROAD, UBUBANE ROAD, LEFT INTO ISIHLABELELO ROAD, LEFT INTO SIKHINDI ROAD, LEFT INTO GIYA ROAD, RIGHT INTO PHEPHELO ROAD, RIGHT INTO MQHINO ROAD, RIGHT INTO THABATHA ROAD, RIGHT INTO SIKHINDI ROAD AND BACK TO ISIHLABELELO ROAD, VIA UMBANDO ROAD, INTO SIGWEGWE ROAD, INTO UMSUNDUZI ROAD TO KWA-MASHU TAXI RANK (UMSUNDUZI RANK) AND BACK WITH THE SAME ROUTE TO C, B & D.</p>
12.24	<p>FROM APPROVED TAXI RANK IN KWA-MASHU TO APPROVED TAXI RANK IN STANGER TO VERULAM ALONG MALANDELA ROAD, RIGHT INTO M25, LEFT INTO THE N2, ALONG THE N2 LEFT INTO M41, ALONG THE M41 RIGHT INTO WICK STREET, LEFT INTO IRELAND STREET, RIGHT INTO WICK STREET, RIGHT INTO R102, PROCEED ALONG R102, PROCEED ALONG R102 TO STANGER DIRECT AND RETURN.</p>



transport

Department:
Transport
Province of KwaZulu-Natal

GAZETTE

LGKZNG07-2018-
MAY

REGION: ALL

12.25	<p>9.A. CROSSROADS TAXI RANK TO KWA-MASHU STATION VIA C & D.</p> <ol style="list-style-type: none"> 1. FROM CROSSROADS TAXI RANK TO C & D VIA MALANDELA ROAD, INTO UBUBANE ROAD, RIGHT INTO SIGWEGWE ROAD, LEFT INTO INGOME ROAD, RIGHT INTO AMANZIMTOTI ROAD, RIGHT INTO ISIPINGO ROAD AND RETURN BACK ALONG THE SAME ROUTE. 2. FROM CROSSROADS TAXI RANK TO KWA-MASHU STATION VIA MALANDELA ROAD, RIGHT INTO NTOMBELA ROAD, RIGHT INTO ZULU ROAD, LEFT INTO LUTHULI ROAD, RIGHT INTO NDLONDLO ROAD, RIGHT INTO HLOBANI ROAD, LEFT INTO BHEJANE ROAD INTO KWA-MASHU TAXI RANK (MALANDELA ROAD) AND RETURN ALONG THE SAME ROUTE.
12.26	<p>CONDITIONS:</p> <ol style="list-style-type: none"> 1. PASSENGERS MAY BE PICKED UP AND /OR SET DOWN ONLY AT DESIGNATED TAXI RANKS OR TAXI STOPS, WHICH SHALL EXCLUDE BUS STOPS. 2. ENTRY OR RANKING ON PRIVATE PROPERTY IS NOT PERMITTED WITHOUT THE WRITTEN PERMISSION OF THE LANDLORD, A COPY OF WHICH MUST BE SUPPLIED TO THE BOARD. 3. WITHOUT HAVING ENTERED INTO AN AGREEMENT WITH OTHER OPERATORS ON A COMMON ROUTE AS CONTEMPLATED BY SECTION 88(2)(B) OF ACT 22 OF 2000, THE PICKING UP OR SETTING DOWN OF PASSENGERS ON SUCH ROUTE IS NOT PERMITTED. A COPY OF SUCH AGREEMENT MUST BE SUPPLIED TO THE BOARD. 4. A RANKS, WHETHER ON-STREET OR OFF-STREET, ONLY THE TAXIS THAT CAN BE ACCOMMODATED IN THE DEMARCATED AREA MAY OCCUPY THE RANK. EXCESS VEHICLES MUST HOLD ELSEWHERE. 5. RANK PERMITS OR LETTERS OF AUTHORITY MUST BE PRODUCED IN RESPECT OF ALL RANKS IN MUNICIPAL AREA, IN PARTICULAR MAJOR TOWNS AND CITIES AND IN PARTICULAR INTER-PROVINCIAL DESTINATIONS. 6. THE ALLOCATION OF ANY ROUTE OR PORTION OF A ROUTE IS SUBJECT TO THE CONDITION THAT IT HAS BEEN APPROVED AND AND ALLOCATED IN GOOD FAITH AND THAT SUCH ROUTE WILL BE INVALID SHOULD IT TRANSPIRE THAT THE ROUTE OR PORTION THEREOF WILL, OR HAS CAUSED CONFLICT DUE TO IT HAVING BEEN APPROVED BASED ON INCORRECT OR FALSE INFORMATION SUPPLIED TO THE BOARD OR AS A RESULT OF AN ERRORS. IN SUCH INSTANCE THE OPERATING LICENCE MUST BE RETURNED TO THE BOARD FOR CORRECTION. 7. THE VEHICLE MUST BE COVERED BY MOTOR VEHICLE INSURANCE AS WELL AS PERSONAL LIABILITY INSURANCE.
12.27	<p>FROM KWAMASHU HOSTEL TAXI RANK, TURN LEFT INTO MUSA ROAD AND THEN RIGHT INTO MALANDELA ROAD AND THEN RIGHT AND PROCEED ALONG HAYFIELDS ROAD WHICH LEADS TO THE RESIDENTIAL AREA TO PICK UP POINTS IN MOUNT ROYAL AND AT MOUNT ROYAL SET DOWN AND PICK UP UP PASSENGERS AND DRIVE BACK ALONG HAYFIELDS ROAD AND TURN LEFT TO MALANDELA ROAD AND JOIN ON RAMP ONWARDS M25 AND DRIVE ALONG SAME ROUTE AT N2 FREEWAY BRIDGE TAKE RIGHT TURN AND JOIN N2 SOUTH. AT EB CLOETE JUNCTION, TURN LEFT AND JOIN N3 FREEWAY EASTWARDS, PASS TOLLGATE AND TURN LEFT INTO RANK NO 253 ALONG WARWICK AVENUE RESERVE ROUTE DRIVE ALONG THE SAME ROUTE AS MENTIONED IN ROUTE NO.1 ABOVE. NB: IN ROUTE NO.4 ABOVE THERE ARE PICK UP POINTS AND DROP OFFS ALONG THE WAY EXCEPT ON N2 AND N3 FREEWAYS ONLY.</p>



transport

Department:
Transport
Province of KwaZulu-Natal

GAZETTE

LGKZNG07-2018-
MAY

REGION: ALL

1) Application Number: APP0099749	2) Gazette Number: LGKZNG07-2018-MAY
3) Applicant: MG MBOTHO ID NO. 3103035138089 Association: KWAMNYANDU TAXI OWNERS ASSOCIATION	4) Applicant Address: Q1019 UMLAZI 4066
5) Existing Licence Holder: NOT APPLICABLE ID NO. NOT APPLICABLE	6) Existing Licence Holder Address: NOT APPLICABLE
7) Type of application: NEW OPERATING LICENCE	8) Operating Licence Number: NOTAVAILABLE
9) Vehicle Type: MINIBUS	10) 1 X 15 (SEATED) + 0 (STANDING)
11) Region: NINGIZMU 2	
12.1	FROM KWAMNYANDU TAXI RANK TO POINTS WITHIN THE PROVINCE OF KWAZULU-NATAL ONLY. NO PICKING UP OR SETTING DOWN OF PASSENGER EN ROUTE.
12.2	. FROM Z RANK, JOIN SPINAL ROAD, TURN RIGHT INTO SIMELNANE ROAD, TURN RIGHT INTO DINIZULU GROVE, TURN RIGHT INTO BHUBESI PLACE AA, TURN RIGHT INTO NGWENYA GROVE, TURN RIGHT INTO BOYI SIMELANE AVENUE, LEFT INTO MUGABE ROAD, LEFT INTO SOUTH SPINAL ROAD AND PROCEED AS PER ROUTE 5.
12.3	FROM Z RANK, JOIN SOUTH SPINAL ROAD, TURN RIGHT INTO CHICAGO CRESCENT AA AND RETURN RIGHT INTO SOUTH SPINAL ROAD TO CC SECTION, SOUTH SPINAL ROAD, TURN INTO BHAMBATHA STREET, TURN INTO SHAKA CIRCLE (BB). TURN RIGHT INTO BHAMBATHA STREET, TURN LEFT INTO JEJE LN, TURN RIGHT INTO MAFUKUZELA STREET, TURN LEFT INTO MSQHOBIZA CRESCENT, TURN LEFT INTO MNYANDU ROAD, TURN RIGHT INTO NANDI ROAD, LEFT INTO MAFUKUZELA STREET, RIGHT INTO JEJE LN, LEFT INTO SOUTH SPINAL ROAD AND PROCEED AND PROCEED AS PER ROUTE 5.
12.4	FROM Z RANK JOIN ROAD 2403 TO PHASE 4.5.6.7.8, LEFT INTO ROAD 2456 INTO ROAD 2474 AND RETURN ALONG ROAD 2456, RIGHT INTO ROAD 2403, RIGHT INTO 107159, RIGHT INTO SOUTH SPINAL ROAD, TURN INTO (MR60), UMBUMBULU ROAD TO Y SECTION PHILANI AREA AND RETURN, TURN LEFT INTO MR60, RIGHT INTO ROAD 2103 U SECTION, TURN LEFT INTO ROAD 2108, RIGHT INTO MAYIBUYE DRIVE, TURN LEFT INTO GUM TREE CRESCENT, JOIN MAYIBUYE DRIVE AND PROCEED AS PER ROUTE 5.
12.5	FROM Z RANK JOIN MKHIWANE STREET, LEFT INTO MAYIBUYE DRIVE, TURN RIGHT INTO ROAD 1603, TURN RIGHT INTO UMDLEBE ROAD, RIGHT INTO BANANA ROAD, LEFT JOIN UMDLEBE ROAD, RIGHT INTO ROAD 1603 INTO ROAD 1703, 1702, UNIT 17, TURN RIGHT, JOIN MANGOSUTHU HIGHWAY AND PROCEED AS PER ROUTE 5.



transport

Department:
Transport
Province of KwaZulu-Natal

GAZETTE

LGKZNG07-2018-
MAY

REGION: ALL

- 12.6** 5.1. FROM Z RANK, JOIN SOUTH SPINAL ROAD, LEFT INTO ROAD 2631 INTO KING SENZANGAKHONA CLOSE AND RETURN RIGHT INTO SOUTH SPINAL ROAD, TURN RIGHT INTO ROAD 2403, INTO MAYIBUYE STREET, TURN LEFT INTO PHAMBILI ROAD, P SECTION, TURN RIGHT INTO MAYIBUYE DRIVE, TURN LEFT INTO ROAD 421 AND JOIN MANGOSUTHU HIGHWAY, V ROBOT, PASS EZIMBUZINI, PASS MSHIYENI HOSPITAL, PASS REUNION, JOIN M30, JOIN M4 FREEWAY TO DURBAN INTO WEST STREET TO POINT ROAD, TURN LEFT INTO FIELD STREET, TURN LEFT INTO PINE STREET, ALONG KINGSGATE TO MARKET, TO RANK 101/50 AND RETURN ALONG THE SAME ROUTE IN REVERSE.
- 5.2. FROM Z RANK JOIN MKHIWANE STREET, LEFT INTO MAYIBUYE DRIVE, TURN RIGHT INTO ROAD 1603, INTO EPHRAIM MDALA INTO MAPHUMULO ROAD, RIGHT INTO MANGOSUTHU HIGHWAY TO SOUTH COAST ROAD PASS WEMA, MOBENI, CLAIRWOOD, LEFT INTO EDWIN SWALES VCDRIVE RIGHT INTO SARNIA ROAD, INTO UMBILO ROAD, RIGHT INTO BEREA ROAD, LEFT INTO WARWICK AVENUE, RIGHT INTO ALICE STREET, RIGHT INTO MARKET ROAD AND PROCEED TO MARKET RANK 101/50, AND RETURN.
- 5.3. FROM MANGOSUTHU HIGHWAY, RIGHT INTO ROAD NO.12 AND PROCEED TURNING LEFT INTO EZIMBUZINI TAXI RANK OR PROCEED JOINING OLD SOUTH COAST ROAD, RIGHT INTO SOUTH COAST ROAD, PROCEED TO JOIN M4 INKOSI ALBERT LUTHULI FREEWAY AND PROCEED TO RANK 101/50.
- 5.4. FROM MANGOSUTHU HIGHWAY TURN LEFT INTO OFF RAMP "TO MSHIYENI HOSPITAL AND TURNING LEFT INTO AN ONRAMP TO MANGOSUTHU HIGHWAY INTO SOUTH COAST ROAD AND PROCEED TO THE M4 (INKOSI ALBERT LUTHULI FREEWAY). LEFT INTO MOORE ROAD OFF RAMP INTO WARWICK AVENUE, RIGHT INTO ALICE STREET, RIGHT INTO MARKET ROAD AND PROCEED TO RANK 101/50 ON MARKET ROAD.
- ALTERNATIVE
- 5.5. FROM M4 RIGHT INTO WEST STREET INTO POINT ROAD, RIGHT "INTO BAY TERRACE, RIGHT INTO STANGER STREET, LEFT INTO ORDNANCE ROAD, INTO LEOPARD STREET, INTO WARWICK AVENUE, RIGHT INTO ALICE STREET, RIGHT INTO MARKET ROAD AND PROCEED TO RANK 101/50 ON MARKET ROAD AND RETURN SUBSTANTIALLY ALONG THE SAME ROUTE IN REVERSE.
- 5.6. FROM M4 LEFT INTO MOORE ROAD OFF RAMP INTO WARWICK "AVENUE, RIGHT INTO ALICE STREET, RIGHT INTO GREYSTREET, RIGHT INTO QUEEN STREET AND PROCEED TO RANK ON QUEEN OUTSIDE THE CATHEDRAL, RANK 101 AND RETURN SUBSTANTIALLY ALONG THE SAME ROUTE IN REVERSE.



transport

Department:
Transport
Province of KwaZulu-Natal

GAZETTE

LGKZNG07-2018-
MAY

REGION: ALL

1) Application Number: APP0099750	2) Gazette Number: LGKZNG07-2018-MAY
3) Applicant: BM LANGA ID NO. 7502245319080 Association: KWAMNYANDU TAXI OWNERS ASSOCIATION	4) Applicant Address: U 237 UMLAZI TOWNSHIP UMLAZI, DURBAN KWAZULU-NATAL KWA-ZULU NATAL 4031
5) Existing Licence Holder: NOT APPLICABLE ID NO. NOT APPLICABLE	6) Existing Licence Holder Address: NOT APPLICABLE
7) Type of application: NEW OPERATING LICENCE	8) Operating Licence Number: NOTAVAILABLE
9) Vehicle Type: MINIBUS	10) 1 X 13 (SEATED) + 0 (STANDING)
11) Region: NINGIZMU 2	
12.1	. FROM Z RANK, JOIN SPINAL ROAD, TURN RIGHT INTO SIMELNANE ROAD, TURN RIGHT INTO DINIZULU GROVE, TURN RIGHT INTO BHUBESI PLACE AA, TURN RIGHT INTO NGWENYA GROVE, TURN RIGHT INTO BOYI SIMELANE AVENUE, LEFT INTO MUGABE ROAD, LEFT INTO SOUTH SPINAL ROAD AND PROCEED AS PER ROUTE 5.
12.2	FROM Z RANK, JOIN SOUTH SPINAL ROAD, TURN RIGHT INTO CHICAGO CRESCENT AA AND RETURN RIGHT INTO SOUTH SPINAL ROAD TO CC SECTION, SOUTH SPINAL ROAD, TURN INTO BHAMBATHA STREET, TURN INTO SHAKA CIRCLE (BB). TURN RIGHT INTO BHAMBATHA STREET, TURN LEFT INTO JEQE LN, TURN RIGHT INTO MAFUKUZELA STREET, TURN LEFT INTO MSQHOBIZA CRESCENT, TURN LEFT INTO MNYANDU ROAD, TURN RIGHT INTO NANDI ROAD, LEFT INTO MAFUKUZELA STREET, RIGHT INTO JEQE LN, LEFT INTO SOUTH SPINAL ROAD AND PROCEED AND PROCEED AS PER ROUTE 5.
12.3	FROM Z RANK JOIN ROAD 2403 TO PHASE 4.5.6.7.8, LEFT INTO ROAD 2456 INTO ROAD 2474 AND RETURN ALONG ROAD 2456, RIGHT INTO ROAD 2403, RIGHT INTO 107159, RIGHT INTO SOUTH SPINAL ROAD, TURN INTO (MR60), UMBUMBULU ROAD TO Y SECTION PHILANI AREA AND RETURN, TURN LEFT INTO MR60, RIGHT INTO ROAD 2103 U SECTION, TURN LEFT INTO ROAD 2108, RIGHT INTO MAYIBUYE DRIVE, TURN LEFT INTO GUM TREE CRESCENT, JOIN MAYIBUYE DRIVE AND PROCEED AS PER ROUTE 5.
12.4	FROM Z RANK JOIN MKHIWANE STREET, LEFT INTO MAYIBUYE DRIVE, TURN RIGHT INTO ROAD 1603, TURN RIGHT INTO UMDLEBE ROAD, RIGHT INTO BANANA ROAD, LEFT JOIN UMDLEBE ROAD, RIGHT INTO ROAD 1603 INTO ROAD 1703, 1702, UNIT 17, TURN RIGHT, JOIN MANGOSUTHU HIGHWAY AND PROCEED AS PER ROUTE 5.



transport

Department:
Transport
Province of KwaZulu-Natal

GAZETTE

LGKZNG07-2018-
MAY

REGION: ALL

12.5

5.1. FROM Z RANK, JOIN SOUTH SPINAL ROAD, LEFT INTO ROAD 2631 INTO KING SENZANGAKHONA CLOSE AND RETURN RIGHT INTO SOUTH SPINAL ROAD, TURN RIGHT INTO ROAD 2403, INTO MAYIBUYE STREET, TURN LEFT INTO PHAMBILI ROAD, P SECTION, TURN RIGHT INTO MAYIBUYE DRIVE, TURN LEFT INTO ROAD 421 AND JOIN MANGOSUTHU HIGHWAY, V ROBOT, PASS EZIMBUZINI, PASS MSHIYENI HOSPITAL, PASS REUNION, JOIN M30, JOIN M4 FREEWAY TO DURBAN INTO WEST STREET TO POINT ROAD, TURN LEFT INTO FIELD STREET, TURN LEFT INTO PINE STREET, ALONG KINGSGATE TO MARKET, TO RANK 101/50 AND RETURN ALONG THE SAME ROUTE IN REVERSE.

5.2. FROM Z RANK JOIN MKHIWANE STREET, LEFT INTO MAYIBUYE DRIVE, TURN RIGHT INTO ROAD 1603, INTO EPHRAIM MDALA INTO MAPHUMULO ROAD, RIGHT INTO MANGOSUTHU HIGHWAY TO SOUTH COAST ROAD PASS WEMA, MOBENI, CLAIRWOOD, LEFT INTO EDWIN SWALES VCDRIVE RIGHT INTO SARNIA ROAD, INTO UMBILO ROAD, RIGHT INTO BEREA ROAD, LEFT INTO WARWICK AVENUE, RIGHT INTO ALICE STREET, RIGHT INTO MARKET ROAD AND PROCEED TO MARKET RANK 101/50, AND RETURN.

5.3. FROM MANGOSUTHU HIGHWAY, RIGHT INTO ROAD NO.12 AND PROCEED TURNING LEFT INTO EZIMBUZINI TAXI RANK OR PROCEED JOINING OLD SOUTH COAST ROAD, RIGHT INTO SOUTH COAST ROAD, PROCEED TO JOIN M4 INKOSI ALBERT LUTHULI FREEWAY AND PROCEED TO RANK 101/50.

5.4. FROM MANGOSUTHU HIGHWAY TURN LEFT INTO OFF RAMP "TO MSHIYENI HOSPITAL AND TURNING LEFT INTO AN ONRAMP TO MANGOSUTHU HIGHWAY INTO SOUTH COAST ROAD AND PROCEED TO THE M4 (INKOSI ALBERT LUTHULI FREEWAY). LEFT INTO MOORE ROAD OFF RAMP INTO WARWICK AVENUE, RIGHT INTO ALICE STREET, RIGHT INTO MARKET ROAD AND PROCEED TO RANK 101/50 ON MARKET ROAD.

ALTERNATIVE

5.5. FROM M4 RIGHT INTO WEST STREET INTO POINT ROAD, RIGHT INTO BAY TERRACE, RIGHT INTO STANGER STREET, LEFT INTO ORDNANCE ROAD, INTO LEOPARD STREET, INTO WARWICK AVENUE, RIGHT INTO ALICE STREET, RIGHT INTO MARKET ROAD AND PROCEED TO RANK 101/50 ON MARKET ROAD AND RETURN SUBSTANTIALLY ALONG THE SAME ROUTE IN REVERSE.

5.6. FROM M4 LEFT INTO MOORE ROAD OFF RAMP INTO WARWICK AVENUE, RIGHT INTO ALICE STREET, RIGHT INTO GREY STREET, RIGHT INTO QUEEN STREET AND PROCEED TO RANK ON QUEEN OUTSIDE THE CATHEDRAL, RANK 101 AND RETURN SUBSTANTIALLY ALONG THE SAME ROUTE IN REVERSE.



transport

Department:
Transport
Province of KwaZulu-Natal

GAZETTE

LGKZNG07-2018-
MAY

REGION: ALL

1) Application Number: APP0099755	2) Gazette Number: LGKZNG07-2018-MAY
3) Applicant: <input type="checkbox"/> NOZULU ENTERPRISE AND EVENTS ID NO. 2017/134193/07 Association: NOT AVAILABLE	4) Applicant Address: 103 STALWART SIMELANE STREET DURBAN 4001
5) Existing Licence Holder: NOT APPLICABLE ID NO. NOT APPLICABLE	6) Existing Licence Holder Address: NOT APPLICABLE
7) Type of application: NEW OPERATING LICENCE	8) Operating Licence Number: NOTAVAILABLE
9) Vehicle Type: NOT AVAILABLE	10) 1 X 0 (SEATED) + 0 (STANDING)
11) Region: DURBAN CENTRAL	
12.1	<p>DURBAN STATION TO CAPE TOWN STATION PASSENGERS AND THEIR PERSONAL EFFECTS AND LUGGAGE, FROM DURBAN STATION TURN LEFT INTO JELF TAYLOR CRESCENT, TURN RIGHT INTO MASABALALA YENGWA STREET, TURN RIGHT INTO BRAM FISCHER ROAD PROCEED ONTO N3, VIA PIETERMARITZBURG AND ESCORT, PASS LADYSMITH AND PROCEED TO HARRISMITH SHELL ULTRA CITY, BACK ONTO N3 PROCEED ONTO N5 VIA BETHLEHEM TO SENEKAL, PROCEED AND JOIN R30 ONTO N1 TOWARDS BLOEMFONTEIN, NELSON MANDELA DRIVE, TURN RIGHT INTO PARFITT AVENUE, LEFT INTO ATT HORAK STREET AND TURN RIGHT INTO BETOGER STREET (OPPOSITE TOURISM CENTRE) PROCEED TO BLOEMFONTEIN RAILWAY STATION, PROCEED INRO R706 ONTO N1 S PASS COLESBURG, HANOVER, RICHMOND, THREE SISTERS , BEAUFORT WEST, LAINGSBURG, TOUWSRIVER, WORCESTER, PAARL, BELLVILLE TOWARDS CAPE TOWN, JOIN HEERENGRACHT STREET INTO ADDERLEY STREET PROCEED TO CAPE TOWN RAILWAY STATION RETURN ON THE SAME ROUTE IN REVERSE.</p> <p>ROUTE 2 ALTERNATIVE ROUTE FROM DURBAN STATION TO CAPE TOWN 1 DURBAN TO CAPE TOWN VIA UMTATA AND BEAUFORT WEST PASSENGERS WITH THEIR PERSONAL EFFECTS AND LUGGAGE ...FROM DURBAN STATION TURN LEFT INTO JELF TAYLOR CRESCENT TURN RIGHT INTO MASABALALA YENGWA STREET TURN RIGHT INTO BRAM FISCHER ROAD, TURN LEFT INTO DR YUSUF DADOO STREET ,TURN RIGHT INTO MAGARET MCADI AVENUE, PROCEED TO M4 (SOUTH COAST) JOIN N2 (PORTSHEPSTONE), PASS MANZIMTOTI, UMGABABA, PROCCED AND TURN LEFT INTO R620, PASS HIBBERDEN, MELVILLE, UMTETWENI AND TURN LEFT INTO ALLEN STREET (ORIBI PLAZA) DROP AND PICK UP PASSENGERS AT ENGEN GARAGE, PROCEED BACK INTO R620 TOWARDS SHELLY BEACH PASS UVONGO , TURN RIGHT INTO MARINE DRIVE DROP OFF AND PICK UP PASSENGERS AT A BUS STOP OPPOSITE CONSTATIA HOLIDAY FLATS TO PORTSHEPSTONE , RETURN INTO R620 TO PORT EDWARD INTO R61 VIA MBIZANA, PASS MAGUSHENI, FLAGSTAFF, LUSIKISIKI, PASS PORT ST JOHNS, PASS LIBODE PROCEED TO UMTATA RAILWAY STATION TO DROP OFF AND PICK UP PASSENGERS. BACK INTO R61 PROCEED TO NGCOBO, COFIMVABA, QAMATA AND PROCEED TO ST MARKS STOP TO PICK UP AND DROP OFF PASSENGERS, PROCEED INTO N6 TOWARDS QUEENSTOWN ,INTO QUEENS ROAD ENTER QUEENSTOWN RAILWAY STATION TO PICK UP AND DROP OFF PASSENGERS, PROCEED PASS CRADOCK GRAAFF REINET ONTO N9 PROCEED AND JOIN R61 TOWARDS BEAUFORT WEST SHELL GARAGE DROP OFF AND PICK UP PASSENGERS, PROCEED ONTO N1 TOWARDS LAINSBURG , PASS WORCESTER,PASS BELLVILLE, TURN AND JOIN CHRISTIAAN BARNARD STREET PROCEED INTO CAPE TOWN RAILWAY STATION TO DROP OFF AND PICK UP PASSENGERS AND RETURN TO DURBAN VIA THE SAME ROUTE ROUTE.</p> <p>ROUTE 3 ALTERNATIVE ROUTE FROM DURBAN STATION TO CAPE TOWN 2 (VIA BUTTERWORTH, EAST LONDON, KING WILLIAMS TOWN, GRAHAMSTOWN AND PORT ELIZABETH) PASSENGERS AND THEIR PERSONAL EFFECTS INCLUDING LUGGAGE, FROM DURBAN STATION (NOZULU ENTERPRISE AND EVENTS OFFICE) TURN LEFT INTO JELF TAYLOR CRESCENT, TURN RIGHT INTO MASABALALA YENGWA STREET, TURN RIGHT INTO BRAM FISCHER STREET, PROCEED AND TURN LEFT INTO DR YUSUF DADOO STREET, TURN LEFT INTO MAGARETE MCADI AVENUE PROCEED INTO M4 S ONTO N2 TOWARDS PORTSHEPSTONE, PASS AMANZIMTOTI, UMGABABA, HIBBERDENE, PORTSHEPSTONE, IZINGOLWENI,KOKSTAD, MOUNT FRERE, UMTATA RAILWAY STATION, ENTER IDUTYWA VIA MAIN ROAD, ENTER BUTTERWORTH VIA HIGH STREET , KEI BRIDGE, PROCEED ONTO N2 TOWARDS EAST LONDON AND ENTER VIA STATION STREET AND PROCEED INTO THE RAILWAY STATION, PROCEED VIA N2 INTO KING WILIAMS TOWN RAILWAY STATION, PROCEED AND ENTER GRAHAMSTOWN INTO BATHURST ROAD, PROCEED TOWARDS PORT ELIZABETH, INTO CJ LANGENHOVEN ROAD, TURN LEFT INTO NORVIC STREET AND TURN RIGHT INTO ROCHELLE ROAD AND TURN RIGHT INTO NEW MARKET ROAD, AND TO PORT ELIZABETH RAILWAY STATION, PROCEED FROM THE RAILWAY STATION</p>



transport

Department:
Transport
Province of KwaZulu-Natal

GAZETTE

LGKZNG07-2018-
MAY

REGION: ALL

VIA GREYVILLE ROAD, JOIN R102 ONTO N2 PROCEED TOWARDS PLETTERBERG BAY VIA HUMANSDORP AND STORMS RIVER, KNYSNA, GEORGE TOWARDS RIVERSIDE, HEIDELBURG, SWELLENDAAM, REVIERSONDEREND TOWARDS SOMERSET WEST PROCEED AND JOIN R44 INTO N1 PASS BELLVILLE INTO HEERENGRACHT STREET AND ADDERLY STREET AND SET DOWN AT CAPE TOWN STATION. RETURN VIA THE SAME ROUTE BACK TO DURBAN.

ROUTE 4 DURBAN STATION TO PRETORIA VIA JOHANNESBURG PASSENGERS WITH THEIR PERSONAL EFFECTS AND LUGGAGE, FROM DURBAN STATION TURN LEFT INTO JELF TAYLOR CRESCENT TURN RIGHT INTO MASABALALA YENGWA STREET, TURN RIGHT INTO BRAM FISCHER ROAD PROCEED ONTO N3, PASS PIETERMARITZBURG, ESCORT, LADYSMITH PROCEED TO HARRISMITH TURN INTO HARRISMITH SHELL ULTRA CITY, BACK INTO N3 TURN LEFT TOWARDS WARDEN PROCEED ON N3 PASS HEIDELBURG, VOSLOORUS, PROCEED INTO M1 TOWARDS JOHANNESBURG TURN LEFT INTO SMITH STREET AND PROCEED TO JOHANNESBURG PARK STATION DROP OFF AND PICK UP PASSENGERS, TURN RIGHT INTO RISSIK STREET, TURN LEFT INTO WOLMARANS STREET INTO SMITH STREET TURN INTO M1 AND PROCEED PASS MIDRAND, CENTURION TOWARDS PRETORIA BOSMAN STREET AND SET DOWN AT BOSMAN STATION TO DROP AND LOAD PASSENGERS AND THEIR EFFECTS. RETURN THE SAME ROUTE BACK TO DURBAN.

ROUTE 5 DURBAN TO EAST LONDON VIA IDUTYWA AND BUTTERWORTH PASSENGERS WITH THEIR PERSONAL EFFECTS AND LUGGAGE, FROM DURBAN STATION TURN LEFT INTO JELF TAYLOR CRESCENT TURN RIGHT INTO MASABALALA YENGWA STREET, TURN RIGHT INTO BRAM FISCHER ROAD, TURN LEFT INTO DR YUSUF DADOO STREET, LEFT INTO MAGARETE MCADI AVENUE PROCEED INTO M4 (SOUTH COAST), PROCEED ONTO N2 TOWARDS PORT SHEPSTONE PASS AMANZIMTOTI, UMGABABA, HIBBERDENE, PORT SHEPSTONE, MARBURG, IZINGQOLENI, HARDING, KOKSTAD, MOUNT AYLIFF DROP AND LOAD PASSENGERS, RODE, MOUNT FRERE DROP AND LOAD PASSENGERS, QUMBU DROP AND LOAD PASSENGERS, TSOLO DROP AND LOAD PASSENGERS PROCEED ON N2 TOWARDS EAST LONDON INTO CAMBRIDGE ROAD AND SET DOWN AT EAST LONDON RAILWAY STATION RETURN ON THE SAME ROUTE.

ROUTE 6 DURBAN TO PORT ELIZABETH VIA BLOEMFONTEIN AND EAST LONDON PASSENGERS AND THEIR PERSONAL EFFECTS AND LUGGAGE FROM DURBAN STATION TURN LEFT INTO JELF TAYLOR CRESCENT TURN RIGHT INTO MASABALALA YENGWA STREET, TURN RIGHT INTO BRAM FISCHER ROAD, PROCEED TO N3, PASS PIETERMARITZBURG, ESCOURT, LADYSMITH, TOWARDS HARRISMITH TURN LEFT INTO HARRISMITH SHELL ULTRA CITY, BACK ONTO N3 TURN LEFT TOWARDS WARDEN PROCEED ANT TURN LEFT ONTO N5 TOWARDS BETHLEHEM, PROCEED PASS SENEKAL, WINBERG, PROCEED ONTO N1 TOWARDS BLOEMFONTEIN DROP OFF AND PICK UP PASSENGERS AND BLOEMFONTEIN STATION, PROCEED ONTO N6, PASS RENDERSBURG, SMITHFIELD, ALIWAL NORTH, PASS JAMES TOWN, STERKSTROOM, PROCEED TO QUEENSTOWN RAILWAY STATION DROP OFF AND PICK UP PASSENGERS, PROCEED AND JOIN R67 PASS SADA, BALFOUR INTO FORT BEAUFORT DROP AND LOAD PASSENGERS, PROCEED INTO R67 TOWARDS GRAHAMSTOWN, ONTO N2 PASS COLCHESTER, SWARTKOPS TOWARDS PORT ELIZABETH AND SET DOWN AT PORT ELIZABETH RAILWAY STATION RETURN ON THE SAME ROUTE.

ROUTE 7 PASSENGERS AND THEIR PERSONAL EFFECTS AND LUGGAGE FROM DURBAN STATION TURN LEFT INTO JELF TAYLOR CRESCENT TURN RIGHT INTO MASABALALA YENGWA STREET, TURN RIGHT INTO BRAM FISCHER ROAD, PROCEED TO N3, TURN LEFT ONTO N2 STANGER, PROCEED STRAIGHT ON N2 AND TURN LEFT INTO 304 PROCEED AND TURN RIGHT INTOAND LEFT INTO BULLION BLVD PROCEED AND STOP AT RETURN ON THE SAME ROUTE TIME TABLE 1. DURBAN STATION TO PRETORIA VIA JOHANNESBURG PARK STATION FORWARD JOURNEY DEPART: TIME ARRIVAL TIME DURBAN STATION 11:30AM PIETERMARITZBURG 12:30PM PIETERMARITZBURG 12:45 HARRISMITH SHELL 15:30PM HARRISMITH 15:45 JOHANNESBURG PARK S 18:00PM JOHANNESBURG PARK S 18:15 BOSMAN STATION 19:40PM RETURN JOURNEY DEPART: TIME ARRIVAL TIME BOSMAN STATION 10:15AM JOHANNESBURG PARK S 11:10AM JOHANNESBURG PARK S 11:30PM HARRISMITH SHELL 15:30PM HARRISMITH SHELL 16:00PM PIETERMARITZBURG 18:35PM PIETERMARITZBURG 18:45PM DURBAN STATION 19:40PM TIME TABLE 2. DURBAN STATION TO PRETORIA VIA JOHANNESBURG PARK STATION FORWARD JOURNEY DEPART: TIME ARRIVAL TIME DURBAN STATION 22:00PM PIETERMARITZBURG 23:10PM PIETERMARITZBURG 23:30PM HARRISMITH SHELL 01:30AM HARRISMITH 02:00AM JOHANNESBURG PARK S 05:30AM JOHANNESBURG PARK S 05:45AM BOSMAN STATION 06:30AM RETURN JOURNEY DEPART: TIME ARRIVAL TIME BOSMAN STATION 20:45PM JOHANNESBURG PARK S 21:35PM JOHANNESBURG PARK S 22:00PM HARRISMITH SHELL 01:30AM HARRISMITH SHELL 02:00AM PIETERMARITZBURG 05:20AM PIETERMARITZBURG 05:30AM DURBAN STATION 06:30AM TIME TABLE 3. DURBAN STATION TO CAPE TOWN VIA BLOEMFONTEIN FORWARD JOURNEY DEPART: TIME ARRIVAL TIME DURBAN STATION 12:00PM PIETERMARITZBURG 13:00PM PIETERMARITZBURG 13:20PM HARRISMITH SHELL 16:30PM HARRISMITH 17:00PM BETLEHEM 18:40PM



transport

Department:
Transport
Province of KwaZulu-Natal

GAZETTE

LGKZNG07-2018-
MAY

REGION: ALL

BETLEHEM 19:00PM WELKOM 21:35PM WELKOM 21:50PM BLOEMFONTEIN 23:00PM BLOEMFONTEIN 23:15PM COLESBURG SHELL ULTRA 01:30AM COLESBURG 01:45AM BEAUFORT WEST 03:50AM BEAUFORT WEST 03:00AM TOUWSRIVER 06:30AM TOUWSRIVER 06:45AM CAPE TOWN STATION 09:15AM RETURN JOURNEY FROM CAPE TOWN TO DURBAN VIA BLOEMFONTEIN DEPART: TIME ARRIVAL TIME CAPE TOWN 12:00PM TOUWSRIVER 13:00PM TOUWSRIVER 13:20PM BEAUFORT WEST 16:30PM BEAUFORT WEST 17:00PM COLESBURG 18:40PM COLESBURG 19:00PM BLOEMFONTEIN 21:35PM BLOEMFONTEIN 21:50PM WELKOM 23:00PM WELKOM 23:15PM BETLEHEM 01:30AM BLETLEHEM 01:45AM HARRISMITH 03:50AM HARRISMITH 03:00AM PIETERMARITZBURG 06:30AM PIETERMARITZBURG 06:45AM DURBAN 09:15AM 4. DURBAN STATION TO UMTATA VIA MOUNT FRERE AND QUMBU FORWARD JOURNEY DEPART TIME ARRIVAL TIME DURBAN STATION 07:30AM PORTSHEPSTONE 09:30AM PORTSHEPSTONE 09:45AM HARDING 10:35AM HARDING 10:55AM KOKSTAD 11:00AM KOKSTAD 11:15AM MOUNT FRERE 12:20PM MOUNT FRERE 13:50PM QUMBU 14:25PM QUMBU 14:45PM UMTATA 15:50PM RETURN JOURNEY DEPART TIME ARRIVAL TIME UMTATA 07:30AM QUMBU 08:25AM QUMBU 08:35AM MOUNT FRERE 09:40AM MOUNT FRERE 09:50AM KOKSTAD 10:30AM KOKSTAD 10:40AM HARDING 11:45AM HARDING 12:50PM PORTSHEPSTONE 13:50PM PORTSHEPSTONE 14:00PM DURBAN STATION 15:55PM 5. DURBAN STATION TO RICHARDS BAY (1) FORWARD JOURNEY DEPART TIME ARRIVAL TIME DURBAN STATION 16:03PM RICHARDS BAY 18:30PM RETURN JOURNEY DEPART TIME ARRIVAL TIME RICHARDS BAY BUS TERMI 19:00PM DURBAN STATION 21:30PM DURBAN STATION TO RICHARDS BAY (2) DEPART TIME ARRIVAL TIME DURBAN STATION 07:00AM RICHARDS BAY 09:30AM DURBAN STATION 10:00AM RICHARDS BAY 12:30PM 6. DURBAN STATION TO EAST LONDON VIA IDUTWYA AND BUTTERWORTH FORWARD JOURNEY DEPART TIME ARRIVAL TIME DURBAN STATION 07:30AM PORTSHEPSTONE 09:30AM PORTSHEPSTONE 09:40AM HARDING 10:35AM HARDING 10:45AM KOKSTAD 11:45AM KOKSTAD 11:50AM MOUNT FRERE 12:50PM MOUNT FRERE 13:00PM QUMBU 14:00PM QUMBU 14:10PM UMTATA 15:15PM UMTATA 15:25PM IDUTWYA 16:30PM IDUTWYA 17:40PM BUTTERWORTH 17:45PM BUTTERWORTH 18:50PM EAST LONDON 20:30PM RETURN JOURNEY DEPART TIME ARRIVAL TIME EAST LONDON 07:30AM BUTTERWORTH 08:25AM BUTTERWORTH 08:35AM IDUTWYA 09:35AM IDUTWYA 09:45AM UMTATA 10:45AM UMTATA 10:50AM QUMBU 11:50AM QUMBU 12:00PM MOUNT FRERE 13:00PM MOUNT FRERE 14:10PM KOKSTAD 15:00PM KOKSTAD 15:10PM HARDING 16:05PM HARDING 16:015PM PORTSHEPSTONE 17:20PM PORTSHEPSTONE 18:30PM DURBAN STATION 20:30PM 7. DURBAN STATION TO KING WILLIAMS TOWN VIA EAST LONDON FORWARD JOURNEY DEPART TIME ARRIVAL TIME DURBAN STATION 07:30AM PORTSHEPSTONE 09:30AM PORTSHEPSTONE 09:45AM HARDING 10:35AM HARDING 10:55AM KOKSTAD 11:00AM KOKSTAD 11:15AM MOUNT FRERE 12:20PM MOUNT FRERE 13:50PM QUMBU 14:25PM QUMBU 14:45PM UMTATA 15:50PM DURBAN STATION 07:30AM PORTSHEPSTONE 09:30AM PORTSHEPSTONE 09:45AM HARDING 10:35AM HARDING 10:55AM KOKSTAD 11:00AM KOKSTAD 11:15AM MOUNT FRERE 12:20PM MOUNT FRERE 13:50PM QUMBU 14:25PM QUMBU 14:45PM UMTATA 15:50PM UMTATA 16:15PM IDUTWYA 17:10PM IDUTWYA 17:20PM BUTTERWORTH 18:20PM BUTTERWORTH 18:30PM EAST LONDON 21:25PM RETURN JOURNEY DEPART TIME ARRIVAL TIME EAST LONDON 07:30AM BUTTERWORTH 10:30AM BUTTERWORTH 10:40AM IDUTWYA 11:40AM IDUTWYA 11:50AM UMTATA 12:50PM UMTATA 13:00PM QUMBU 13:30PM QUMBU 13:40PM MOUNT FRERE 14:15PM MOUNT FRERE 14:25PM KOKSTAD 15:30PM KOKSTAD 15:40PM HARDING 16:40PM HARDING 16:50PM PORTSHEPSTONE 17:50PM PORTSHEPSTONE 18:00PM DURBAN STATION 20:00PM 8. DURBAN STATION TO PORT ELIZABETH VIA GRAHAMS TOWN FORWARD JOURNEY DEPART TIME ARRIVAL TIME DURBAN STATION 07:30AM PORTSHEPSTONE 09:00AM PORTSHEPSTONE 09:15AM HARDING 10:20AM HARDING 10:30AM KOKSTAD 11:30AM KOKSTAD 11:40AM MOUNT FRERE 12:35PM MOUNT FRERE 12:50PM QUMBU 13:45PM QUMBU 13:50PM UMTATA 14:50PM UMTATA 15:00PM IDUTWYA 15:50PM IDUTWYA 16:00PM BUTTERWORTH 16:50PM BUTTERWORTH 17:00PM EAST LONDON 17:50PM EAST LONDON 18:00PM KING WILLIAMS TOWN 19:00PM KING WILLIAMS TOWN 19:10PM GRAHAMS TOWN 18:20PM GRAHAMS TOWN 18:30PM PORT ELIZABETH 19:25PM RETURN JOURNEY DEPART TIME ARRIVAL TIME PORT ELIZABETH 07:30AM GRAHAMS TOWN 08:45AM GRAHAMS TOWN 08:50AM KING WILLIAMS TOWN 09:35AM KING WILLIAMS TOWN 09:45AM EAST LONDON 10:45AM EAST LONDON 10:50AM BUTTERWORTH 13:10PM BUTTERWORTH 13:20PM IDUTWYA 14:10PM IDUTWYA 14:20PM UMTATA 16:30PM UMTATA 16:40PM QUMBU 17:35PM QUMBU 17:40PM MOUNT FRERE 18:40PM MOUNT FRERE 18:50PM KOKSTAD 19:45PM KOKSTAD 19:50PM HARDING 18:50PM HARDING 19:00PM PORTSHEPSTONE 20:00PM PORT SHEPSTONE 20:10PM DURBAN STATION 21:40PM



transport

Department:
Transport
Province of KwaZulu-Natal

GAZETTE

LGKZNG07-2018-
MAY

REGION: ALL

1) Application Number: APP0099762	2) Gazette Number: LGKZNG07-2018-MAY
3) Applicant: CH CRAIG ID NO. 5407290030081 Association: AUSWENT TAXI ASSOCIATION	4) Applicant Address: 21 DURHAM ROAD WENTWORTH 4052
5) Existing Licence Holder: NOT APPLICABLE ID NO. NOT APPLICABLE	6) Existing Licence Holder Address: NOT APPLICABLE
7) Type of application: NEW OPERATING LICENCE	8) Operating Licence Number: NOTAVAILABLE
9) Vehicle Type: MINIBUS	10) 1 X 15 (SEATED) + 0 (STANDING)
11) Region: DURBAN CENTRAL	
12.1	<p>WENTWORTH TO CITY</p> <p>FROM WENTWORTH STARTING POINT TO RANK 53B IN DURBAN INTO ST. GERAN GROVE, RIGHT INTO TREASURE BEACH ROAD, LEFT INTO IPANEMA AVENUE, LEFT INTO OCEANDALE ROAD, RIGHT INTO TREASURE BEACH ROAD, RIGHT INTO MARINE DRIVE, LEFT INTO NERISSA ROAD, LEFT INTO Highbury Road, INTO QUALITY STREET, LEFT INTO OGLE ROAD, RIGHT INTO RETREAT STREET, LEFT INTO ALABAMA ROAD, RIGHT INTO TARA ROAD, RIGHT INTO AMOORA ROAD, RIGHT INTO CYCAS ROAD, RIGHT INTO WHITEHEAD ROAD, LEFT INTO WIEST ROAD, LEFT INTO CROTON ROAD, RIGHT INTO AMOORA ROAD, INTO OLIVE GROVE, RIGHT INTO IXORA ROAD, RIGHT INTO ARALIA CRESCENT, INTO VICTOR LAWLER ROAD, LEFT INTO AUSTERVILLE DRIVE, INTO CHAMBERLAIN ROAD, LEFT INTO BLUFF ROAD, LEFT INTO SAGE ROAD, LEFT INTO MILNER STREET, LEFT INTO BALFOUR ROAD, INTO JACOBS ROAD, INTO BLAMEY ROAD, RIGHT INTO THE ON-RAMP TO THE SOUTHERN FREEWAY (M4), ALONG THE SOUTHERN FREEWAY, LEFT INTO THE OFF-RAMP TO MOORE ROAD, ALONG MOORE ROAD, RIGHT INTO WARWICK AVENUE - INTO RANK 53B IN WARWICK AVENUE 1.1. RIGHT INTO ALICE STREET, RIGHT INTO GREY STREET, LEFT INTO COMMERCIAL ROAD, LEFT INTO FIELD STREET, RIGHT INTO PRINCE EDWARD STREET, RIGHT INTO SOLDIERS WAY AND PROCEED TO RANK 53B IN SOLDIERS- WAY.</p>
12.2	<p>RETURN JOURNEY FROM EACH RANK - CITY TO WENTWORTH 2.1</p> <p>RETURN ROUTE NO.1.</p> <p>FROM RANK NO.53B IN SOLDIERS WAY TO WENTWORTH ALONG SOLDIERS WAY, INTO GARDINER STREET, RIGHT INTO VICTORIA EMBANKMENT, INTO THE ON-RAMP TO THE SOUTHERN FREEWAY (M4), ALONG THE SOUTHERN FREEWAY, LEFT INTO JACOBS OFF-RAMP, LEFT INTO QUALITY STREET, RIGHT INTO AUSTERVILLE DRIVE, LEFT INTO VICTOR LAWLER ROAD, INTO ARALIA CRESCENT, LEFT INTO IXORA ROAD, LEFT INTO OLIVE GROVE, INTO AMOORA ROAD, LEFT INTO CROTON ROAD, RIGHT INTO WIEST ROAD, RIGHT INTO WHITEHEAD ROAD, LEFT INTO CYCAS ROAD, LEFT INTO AMOORA ROAD, LEFT INTO TARA ROAD, LEFT INTO ALABAMA ROAD, RIGHT INTO RETREAT STREET, LEFT INTO OGLE ROAD, RIGHT INTO QUALITY STREET, INTO Highbury Road, RIGHT INTO NERRISA ROAD, RIGHT INTO MARINE DRIVE, LEFT INTO TREASURE BEACH ROAD, LEFT INTO OCEANDALE ROAD, RIGHT INTO IPANEMA AVENUE, RIGHT INTO TREASURE BEACH ROAD, LEFT INTO ST. GERAN GROVE, TO THE END POINT AT HAWAII PLACE.</p> <p>RETURN ROUTE NO.2.</p> <p>FROM RANK NO.53B IN WARWICK AVENUE TO WENTWORTH INTO MARKET LINK ROAD, RIGHT INTO MARKET ROAD, INTO WILLIAMS ROAD, LEFT INTO MOORE ROAD, INTO THE ON-RAMP TO THE SOUTHERN FREEWAY (M4), ALONG THE SOUTHERN FREEWAY, LEFT INTO CLAIRWOOD/JACOBS OFF-RAMP, ALONG JACOBS ROAD, INTO BALFOUR ROAD, LEFT INTO PHILLIP FRAME STREET, INTO HIME STREET, LEFT INTO LAWLEY STREET, RIGHT INTO QUALITY STREET, RIGHT INTO AUSTERVILLE DRIVE, LEFT INTO VICTOR LAWLER ROAD, INTO ARALIA CRESCENT, LEFT INTO IXORA ROAD, LEFT INTO OLIVE GROVE, INTO AMOORA ROAD, LEFT INTO CROTON ROAD, RIGHT INTO WIEST ROAD, RIGHT INTO WHITEHEAD ROAD, LEFT INTO CYCAS ROAD, LEFT INTO AMOORA ROAD, LEFT INTO TARA ROAD, LEFT INTO ALABAMA ROAD, RIGHT INTO RETREAT STREET, LEFT INTO OGLE ROAD, RIGHT INTO QUALITY STREET, INTO Highbury Road, RIGHT INTO NERRISA ROAD, RIGHT INTO MARINE DRIVE, LEFT INTO TREASURE BEACH ROAD, LEFT INTO OCEANDALE ROAD, RIGHT INTO IPANEMA AVENUE, RIGHT INTO TREASURE BEACH ROAD, LEFT INTO ST. GERAN GROVE, TO THE END POINT AT HAWAII PLACE.</p>



transport

Department:
Transport
Province of KwaZulu-Natal

GAZETTE

LGKZNG07-2018-
MAY

REGION: ALL

12.3	FROM RANK NO.53B IN WARWICK AVENUE TO ADDINGTON HOSPITAL AND RETURN INTO MARKET LINK ROAD, RIGHT INTO MARKET ROAD, LEFT INTO WEST STREET, RIGHT INTO POINT ROAD, LEFT INTO SOUTH BEACH AVENUE/BELL STREET - LEFT INTO PRINCE STREET, INTO GILLESPIE STREET LEFT INTO ERSKINE TERRACE, ALONG ERSKINE TERRACE, LEFT INTO RUTHERFORD STREET, RIGHT INTO GILLESPIE STREET - LEFT INTO WEST STREET, LEFT INTO FAREWELL STREET, RIGHT INTO SMITH STREET, RIGHT INTO WARWICK AVENUE, INTO RANK 53B IN WARWICK AVENUE.
12.4	FROM AUSWENT TAXI RANK TO POINT WITHIN THE PROVINCE OF KZN ONLY. NO PICKING UP OR SETTING DOWN OF PASSENGERS EN ROUTE.
12.5	FROM WENTWORTH STARTING POINT TO BLUFF PICK 'N PAY, BLUFF SANLAM CENTRE AND BLUFF MEAT SUPPLY INTO ST. GERAN GROVE, RIGHT INTO TREASURE BEACH ROAD, LEFT INTO IPANEMA AVENUE, LEFT INTO OCEANDALE ROAD, RIGHT INTO TREASURE BEACH ROAD RIGHT INTO MARINE DRIVE, LEFT INTO NERISSA ROAD, LEFT INTO HIGHBURY ROAD, INTO QUALITY STREET, LEFT INTO OGLE ROAD, RIGHT INTO RETREAT STREET, LEFT INTO ALABAMA ROAD, RIGHT INTO TARA ROAD, RIGHT INTO AMOORA ROAD, RIGHT INTO CYCAS ROAD, RIGHT INTO WHITEHEAD ROAD, LEFT INTO WEIST ROAD, LEFT INTO CROTON ROAD, RIGHT INTO AMOORA ROAD, INTO OLIVE GROVE, RIGHT INTO IXORA ROAD, RIGHT INTO ARALIA CRESCENT INTO VICTOR LAWLER ROAD, RIGHT INTO AUSTERVILLE, RIGHT INTO QUALITY STREET, LEFT INTO TARA ROAD, DROP OFF AND PICK UP AT PICK 'N PAY CENTRE, ACROSS GREY'S INN ROAD, RIGHT INTO TARA ROAD, AT THE CORNER OF TARA ROAD AND GREYS INN ROAD DROP OFF AND PICK UP PASSENGERS, CONTINUE ON TARA ROAD TURN RIGHT INTO DE JAGER ROAD INTO BEACH ROAD AND DROP OFF AND PICK UP PASSENGERS AT BLUFF MEAT SUPPLY DIRECT AND RETURN.
12.6	FROM WENTWORTH HOSPITAL IN BOSTON ROAD, TURN RIGHT INTO QUALITY STREET AND PROCEED STRAIGHT, TURN RIGHT INTO RICHARD CARTE ROAD, DROP OFF AND PICK UP PASSENGERS, TURN BACK INTO RICHARD CARTE ROAD, THEN TURN LEFT INTO QUALITY STREET AND PROCEED STRAIGHT AND TURN LEFT INTO BEACON STREET TO WENTWORTH HOSPITAL.
12.7	INTO ST. GERAN GROVE, RIGHT INTO TREASURE BEACH ROAD, LEFT INTO IPANEMA AVENUE, LEFT INTO OCEANDALE ROAD, RIGHT INTO TREASURE BEACH ROAD RIGHT INTO MARINE DRIVE, LEFT INTO NERISSA ROAD, LEFT INTO HIGHBURY ROAD, INTO QUALITY STREET RIGHT INTO BOSTON ROAD INTO WENTWORTH HOSPITAL, RIGHT INTO QUALITY STREET AND PROCEED STRAIGHT INTO RICHARD CARTE ROAD, DROP OFF AND PICK UP PASSENGERS, TURN BACK INTO RICHARD CARTE ROAD, THEN TURN LEFT INTO QUALITY STREET AND PROCEED STRAIGHT AND TURN INTO BOSTON ROAD TO WENTWORTH HOSPITAL.



transport

Department:
Transport
Province of KwaZulu-Natal

GAZETTE

LGKZNG07-2018-
MAY

REGION: ALL

1) Application Number: APP0099763	2) Gazette Number: LGKZNG07-2018-MAY
3) Applicant: CH CRAIG ID NO. 5407290030081 Association: AUSWENT TAXI ASSOCIATION	4) Applicant Address: 5 BENNIE GELDENHILLS RD AUSTERVILLE, DURBAN KWAZULU-NATAL KWA-ZULU NATAL 4052
5) Existing Licence Holder: NOT APPLICABLE ID NO. NOT APPLICABLE	6) Existing Licence Holder Address: NOT APPLICABLE
7) Type of application: NEW OPERATING LICENCE	8) Operating Licence Number: NOTAVAILABLE
9) Vehicle Type: MINIBUS	10) 1 X 15 (SEATED) + 0 (STANDING)
11) Region: DURBAN CENTRAL	
12.1	<p>WENTWORTH TO CITY</p> <p>FROM WENTWORTH STARTING POINT TO RANK 53B IN DURBAN INTO ST. GERAN GROVE, RIGHT INTO TREASURE BEACH ROAD, LEFT INTO IPANEMA AVENUE, LEFT INTO OCEANDALE ROAD, RIGHT INTO TREASURE BEACH ROAD, RIGHT INTO MARINE DRIVE, LEFT INTO NERISSA ROAD, LEFT INTO Highbury Road, INTO QUALITY STREET, LEFT INTO OGLE ROAD, RIGHT INTO RETREAT STREET, LEFT INTO ALABAMA ROAD, RIGHT INTO TARA ROAD, RIGHT INTO AMOORA ROAD, RIGHT INTO CYCAS ROAD, RIGHT INTO WHITEHEAD ROAD, LEFT INTO WIEST ROAD, LEFT INTO CROTON ROAD, RIGHT INTO AMOORA ROAD, INTO OLIVE GROVE, RIGHT INTO IXORA ROAD, RIGHT INTO ARALIA CRESCENT, INTO VICTOR LAWLER ROAD, LEFT INTO AUSTERVILLE DRIVE, INTO CHAMBERLAIN ROAD, LEFT INTO BLUFF ROAD, LEFT INTO SAGE ROAD, LEFT INTO MILNER STREET, LEFT INTO BALFOUR ROAD, INTO JACOBS ROAD, INTO BLAMEY ROAD, RIGHT INTO THE ON-RAMP TO THE SOUTHERN FREEWAY (M4), ALONG THE SOUTHERN FREEWAY, LEFT INTO THE OFF-RAMP TO MOORE ROAD, ALONG MOORE ROAD, RIGHT INTO WARWICK AVENUE - INTO RANK 53B IN WARWICK AVENUE 1.1. RIGHT INTO ALICE STREET, RIGHT INTO GREY STREET, LEFT INTO COMMERCIAL ROAD, LEFT INTO FIELD STREET, RIGHT INTO PRINCE EDWARD STREET, RIGHT INTO SOLDIERS WAY AND PROCEED TO RANK 53B IN SOLDIERS- WAY.</p>
12.2	<p>RETURN JOURNEY FROM EACH RANK - CITY TO WENTWORTH 2.1</p> <p>RETURN ROUTE NO.1.</p> <p>FROM RANK NO.53B IN SOLDIERS WAY TO WENTWORTH ALONG SOLDIERS WAY, INTO GARDINER STREET, RIGHT INTO VICTORIA EMBANKMENT, INTO THE ON-RAMP TO THE SOUTHERN FREEWAY (M4), ALONG THE SOUTHERN FREEWAY, LEFT INTO JACOBS OFF-RAMP, LEFT INTO QUALITY STREET, RIGHT INTO AUSTERVILLE DRIVE, LEFT INTO VICTOR LAWLER ROAD, INTO ARALIA CRESCENT, LEFT INTO IXORA ROAD, LEFT INTO OLIVE GROVE, INTO AMOORA ROAD, LEFT INTO CROTON ROAD, RIGHT INTO WIEST ROAD, RIGHT INTO WHITEHEAD ROAD, LEFT INTO CYCAS ROAD, LEFT INTO AMOORA ROAD, LEFT INTO TARA ROAD, LEFT INTO ALABAMA ROAD, RIGHT INTO RETREAT STREET, LEFT INTO OGLE ROAD, RIGHT INTO QUALITY STREET, INTO Highbury Road, RIGHT INTO NERRISA ROAD, RIGHT INTO MARINE DRIVE, LEFT INTO TREASURE BEACH ROAD, LEFT INTO OCEANDALE ROAD, RIGHT INTO IPANEMA AVENUE, RIGHT INTO TREASURE BEACH ROAD, LEFT INTO ST. GERAN GROVE, TO THE END POINT AT HAWAII PLACE.</p> <p>RETURN ROUTE NO.2.</p> <p>FROM RANK NO.53B IN WARWICK AVENUE TO WENTWORTH INTO MARKET LINK ROAD, RIGHT INTO MARKET ROAD, INTO WILLIAMS ROAD, LEFT INTO MOORE ROAD, INTO THE ON-RAMP TO THE SOUTHERN FREEWAY (M4), ALONG THE SOUTHERN FREEWAY, LEFT INTO CLAIRWOOD/JACOBS OFF-RAMP, ALONG JACOBS ROAD, INTO BALFOUR ROAD, LEFT INTO PHILLIP FRAME STREET, INTO HIME STREET, LEFT INTO LAWLEY STREET, RIGHT INTO QUALITY STREET, RIGHT INTO AUSTERVILLE DRIVE, LEFT INTO VICTOR LAWLER ROAD, INTO ARALIA CRESCENT, LEFT INTO IXORA ROAD, LEFT INTO OLIVE GROVE, INTO AMOORA ROAD, LEFT INTO CROTON ROAD, RIGHT INTO WIEST ROAD, RIGHT INTO WHITEHEAD ROAD, LEFT INTO CYCAS ROAD, LEFT INTO AMOORA ROAD, LEFT INTO TARA ROAD, LEFT INTO ALABAMA ROAD, RIGHT INTO RETREAT STREET, LEFT INTO OGLE ROAD, RIGHT INTO QUALITY STREET, INTO Highbury Road, RIGHT INTO NERRISA ROAD, RIGHT INTO MARINE DRIVE, LEFT INTO TREASURE BEACH ROAD, LEFT INTO OCEANDALE ROAD, RIGHT INTO IPANEMA AVENUE, RIGHT INTO TREASURE BEACH ROAD, LEFT INTO ST. GERAN GROVE, TO THE END POINT AT HAWAII PLACE.</p>



transport

Department:
Transport
Province of KwaZulu-Natal

GAZETTE

LGKZNG07-2018-
MAY

REGION: ALL

12.3	FROM RANK NO.53B IN WARWICK AVENUE TO ADDINGTON HOSPITAL AND RETURN INTO MARKET LINK ROAD, RIGHT INTO MARKET ROAD, LEFT INTO WEST STREET, RIGHT INTO POINT ROAD, LEFT INTO SOUTH BEACH AVENUE/BELL STREET - LEFT INTO PRINCE STREET, INTO GILLESPIE STREET LEFT INTO ERSKINE TERRACE, ALONG ERSKINE TERRACE, LEFT INTO RUTHERFORD STREET, RIGHT INTO GILLESPIE STREET - LEFT INTO WEST STREET, LEFT INTO FAREWELL STREET, RIGHT INTO SMITH STREET, RIGHT INTO WARWICK AVENUE, INTO RANK 53B IN WARWICK AVENUE.
12.4	FROM AUSWENT TAXI RANK TO POINT WITHIN THE PROVINCE OF KZN ONLY. NO PICKING UP OR SETTING DOWN OF PASSENGERS EN ROUTE.
12.5	FROM WENTWORTH STARTING POINT TO BLUFF PICK 'N PAY, BLUFF SANLAM CENTRE AND BLUFF MEAT SUPPLY INTO ST. GERAN GROVE, RIGHT INTO TREASURE BEACH ROAD, LEFT INTO IPANEMA AVENUE, LEFT INTO OCEANDALE ROAD, RIGHT INTO TREASURE BEACH ROAD RIGHT INTO MARINE DRIVE, LEFT INTO NERISSA ROAD, LEFT INTO HIGHBURY ROAD, INTO QUALITY STREET, LEFT INTO OGLE ROAD, RIGHT INTO RETREAT STREET, LEFT INTO ALABAMA ROAD, RIGHT INTO TARA ROAD, RIGHT INTO AMOORA ROAD, RIGHT INTO CYCAS ROAD, RIGHT INTO WHITEHEAD ROAD, LEFT INTO WEIST ROAD, LEFT INTO CROTON ROAD, RIGHT INTO AMOORA ROAD, INTO OLIVE GROVE, RIGHT INTO IXORA ROAD, RIGHT INTO ARALIA CRESCENT INTO VICTOR LAWLER ROAD, RIGHT INTO AUSTERVILLE, RIGHT INTO QUALITY STREET, LEFT INTO TARA ROAD, DROP OFF AND PICK UP AT PICK 'N PAY CENTRE, ACROSS GREY'S INN ROAD, RIGHT INTO TARA ROAD, AT THE CORNER OF TARA ROAD AND GREYS INN ROAD DROP OFF AND PICK UP PASSENGERS, CONTINUE ON TARA ROAD TURN RIGHT INTO DE JAGER ROAD INTO BEACH ROAD AND DROP OFF AND PICK UP PASSENGERS AT BLUFF MEAT SUPPLY DIRECT AND RETURN.
12.6	FROM WENTWORTH HOSPITAL IN BOSTON ROAD, TURN RIGHT INTO QUALITY STREET AND PROCEED STRAIGHT, TURN RIGHT INTO RICHARD CARTE ROAD, DROP OFF AND PICK UP PASSENGERS, TURN BACK INTO RICHARD CARTE ROAD, THEN TURN LEFT INTO QUALITY STREET AND PROCEED STRAIGHT AND TURN LEFT INTO BEACON STREET TO WENTWORTH HOSPITAL.
12.7	INTO ST. GERAN GROVE, RIGHT INTO TREASURE BEACH ROAD, LEFT INTO IPANEMA AVENUE, LEFT INTO OCEANDALE ROAD, RIGHT INTO TREASURE BEACH ROAD RIGHT INTO MARINE DRIVE, LEFT INTO NERISSA ROAD, LEFT INTO HIGHBURY ROAD, INTO QUALITY STREET RIGHT INTO BOSTON ROAD INTO WENTWORTH HOSPITAL, RIGHT INTO QUALITY STREET AND PROCEED STRAIGHT INTO RICHARD CARTE ROAD, DROP OFF AND PICK UP PASSENGERS, TURN BACK INTO RICHARD CARTE ROAD, THEN TURN LEFT INTO QUALITY STREET AND PROCEED STRAIGHT AND TURN INTO BOSTON ROAD TO WENTWORTH HOSPITAL.



transport

Department:
Transport
Province of KwaZulu-Natal

GAZETTE

LGKZNG07-2018-
MAY

REGION: ALL

1) Application Number: APP0099764	2) Gazette Number: LGKZNG07-2018-MAY
3) Applicant: MT VILAKAZI ID NO. 7407065506081 Association: UMNGENI TAXI ASSOCIATION	4) Applicant Address: 12 WEHAUS STREET NEW GERMANY 3610
5) Existing Licence Holder: ME DLAMINI ID NO. 6705275209086	6) Existing Licence Holder Address: P O BOX 4653 STANDERTON KWA-ZULU NATAL 2430
7) Type of application: NORMAL TRANSFER	8) Operating Licence Number: LGKZN1303000669
9) Vehicle Type: MINIBUS	10) 1 X 13 (SEATED) + 0 (STANDING)
11) Region: DURBAN CENTRAL	
12.1	FORWARD JOURNEY: START-MARKET ROAD RIGHT INTO LEOPOLD STREET, RIGHT INTO WARWICK AVENUE, RIGHT INTO ALICE STREET, LEFT INTO ALBERT STREET, INTO UMNGENI ROAD, RIGHT INTO INTERSITE AVENUE, RIGHT INTO KOZI PLACE AND RETURN.
12.2	RETURN JOURNEY: FROM KOZI PLACE, LEFT INTO INTERSITE AVENUE, LEFT INTO UMNGENI ROAD, INTO SOLDIERS WAY, RIGHT INTO QUEEN STREET, RIGHT INTO RUSSEL STREET, LEFT INTO LEOPOLD STREET, RIGHT INTO WARWICK AVENUE, RIGHT INTO ALICE STREET, RIGHT INTO MARKET ROAD, AND PROCEED TO THE TAXI RANK ON MARKET ROAD.
12.3	RETURN JOURNEY: OLD NORTH COAST ROAD, LEFT INTO NORTH COAST ROAD, INTO UMNGENI ROAD, INTO SOLDIERS WAY, RIGHT INTO QUEEN STREET, RIGHT INTO RUSSEL STREET, LEFT INTO LEOPOLD STREET, RIGHT INTO WARWICK AVENUE RIGHT INTO ALICE STREET, RIGHT INTO MARKET ROAD, AND PROCEED TO THE TAXI RANK ON MARKET ROAD.
12.4	FORWARD JOURNEY: MARKET ROAD, RIGHT INTO LEOPOLD STREET, RIGHT INTO WARWICK AVENUE, RIGHT INTO ALICE STREET, LEFT INTO ALBERT STREET, INTO UMNGENI ROAD, INTO NORTH COAST ROAD, RIGHT INTO OLD NORTH COAST ROAD AND RETURN.



transport

Department:
Transport
Province of KwaZulu-Natal

GAZETTE

LGKZNG07-2018-
MAY

REGION: ALL

1) Application Number: APP0099765	2) Gazette Number: LGKZNG07-2018-MAY
3) Applicant: BF MASENGEMU ID NO. 6401285277087 Association: CLERMONT AND KWADABEKA TAXI OWNERS ASS.	4) Applicant Address: 1809 32 AVENUE CLERMONT KWAZULU NATAL 3610
5) Existing Licence Holder: NOT APPLICABLE ID NO. NOT APPLICABLE	6) Existing Licence Holder Address: NOT APPLICABLE
7) Type of application: NEW OPERATING LICENCE	8) Operating Licence Number: LKNKZN018717
9) Vehicle Type: MINIBUS	10) 1 X 15 (SEATED) + 0 (STANDING)
11) Region: DURBAN WEST	
12.1	Route 2 A Kwa-Dabeka A to Durban From Kwa-dabeka A Taxi Rank, passing KK Hostel turn left into North Road, turn right into 3rd Avenue join Dinkelman Road, joining Otto Volek Road, join Stapleton Road, join M13, join N3 turn right into Western Freeway, turn right into Grey Street turn left into West Street, turn left into Aliwal Street, turn left into Pine Street, turn right into Russel Street, turn left into Leopold Street, to City market, University Avenue turn right into Rank No. 231 Warwick Avenue and return with Warwick Avenue turn left into Cannongate Road along N3 off ramp and using the same route in the opposite direction and proceed to Kwa-Dabeka "A" Taxi Rank.
12.2	Route 8 A Clermont to Durban and return From Clermont Taxi Rank turn right into Clermont Road, join Posselt Road, turn left into Otto Volek Road Join Stapleton Road, turn right into M13 join N3, Western Free Way, turn right into Grey Street, turn left into West Street, turn left into Aliwal Street, turn left into Pine Street, turn right into Russel Street, turn left into Leopold Street, join Market Street, University Avenue turn right into Rank No. 231 Warwick Avenue and return with Warwick Avenue, turn left into Cannongate Road onto N3 off Ramp and use same route to Clermont Taxi Rank.
12.3	Route 9 A Clermont to Pinetown and return From Clermont Taxi Rank turn right into Clermont Road join Posselt Road join Shepstone Road, turn right into Crompton Street, turn right into Union Lane, turn left into Glenugie Road join Moodie Street, turn right into Hill Street into Hill Street Taxi Rank and return with Hill Street turn left into Moodie Street join Glenugie Road, turn right into Lauth Street, turn left into Crompton Street, turn left into shepstone Road join Posselt Road join Clermont Road turn right into North Road to Clermont Taxi Rank
12.4	Route 10 A (i) Clermont to Westmead and return From Clermont Taxi Rank turn into Clermont Road join Posselt Road join Shepstone Road, turn right into Crompton Street, turn right into Laught Street, turn left into Glenugie Road, turn left into Old Main Road, join Richmond Road, turn right into Trafford Road join Goodwood Road, turn left into Mahogany Road to a designated Taxi Stop and return along the same route to Clermont Taxi Rank. (ii) Clermont to Westmead/Metrofile and Return From Clermont Taxi Rank turn right into Clermont Road join Posselt Road join Shepstone Road, turn right into Crompton Street, turn right into Lauth Street, turn left into Glenugie Road, turn right into Old Main Road join Richmond Road, turn right into Trafford Road join Hillclimb Road to Monza to a designated Taxi Stop and return to Clermont Taxi Rank along the same route. (iii) Clermont to Westmead/bakery and return From Clermont Taxi Rank turn right into Clermont Road join Posselt Road Shepstone Road, turn right into Crompton Street, turn right into Lauth Street, turn left into Glenugie Road turn right into Old Main Road join Richmond Road, turn right into Alexander Road, turn left to Malcolm Road, turn right into Circuit Road, turn right into Clark Road, turn left into Alexander Road to a designated Taxi Stop and return along the same route to Clermont Taxi Rank.



transport

Department:
Transport
Province of KwaZulu-Natal

GAZETTE

LGKZNG07-2018-
MAY

REGION: ALL

12.5	<p>Route 0</p> <p>CONDITIONS GENERAL CONDITIONS APPLICABLE TO ALL ROUTES:</p> <p>1).PASSENGERS MAY BE PICKED UP AND/OR SET DOWN ONLY AT DESIGNATED TAXI RANKS OR TAXI STOPS,WHICH SHALL EXCLUDE BUS STOPS.</p> <p>2)ON THE INBOUND TRIP TO DURBAN,NO PASSENGERS MAY BE PICKED UPEN ROUTE FROM ENTERING THE N3,UNTIL REACHING UNIVERSITY AVENUE TAXI RANK NO.231</p> <p>3)ON THE TRIP TO MOLWENI WYEBANK,NO PASSENGERS MAY BE SET DOWN UNTIL REACHING M13.</p> <p>4)ENTRY OR RANKING ON PRIVATE PROPERTY IS NOT PERMITTED WITHOUT THE WRITTEN PERMISSION OF THE LANDLORD,A COPY OF WHICH MUST BE SUPPLIED TO THE BOARD.</p> <p>5)WITHOUT HAVING ENTERED INTO AN AGREEMENT WITH OTHER OPERATORS ON A COMMON ROUTE,AS CONTEMPLATED BY SECTION 88(2) OF ACT 2000,THE PICKING UP OR SETTING OF PASSENGERS ON SUCH AGREEMENT MUST BE SUPPLIED TO THE BOARD.</p> <p>6)AT RANKS,WHETHER ON-STREET OR OFF-STREET,ONLY THE TAXIS THAT CAN BE ACCOMADATED IN THE DEMARCATED AREA MAY OCCUPY THE RANK. EXCESS VEHICLES MUST HOLD ELSEWHERE.</p> <p>7)RANK PERMITS OR LETTERS OF AUTHORITY MUST BE PRODUCED IN RESPECT OF ALL RANKS IN MUNICIPAL AREAS, IN PARTICULAR MAJOR TOWNS AND CITIES AND IN PARTICULAR INTER-PROVINCIAL DESTINATIONS.</p> <p>8)THE ALLOCATION OF ANY ROUTE OR PORTION OF ROUTE IS SUBJECT TO THE CONDITION THAT IT HAS BEEN APPROVED AND ALLOCATED IN GOOD FAITH AND THAT SUCH ROUTE WILL BE INVALID SHOULD IT TRANSPIRE THAT THE ROUTE OR PORTION THERE OF WILL,OR HAS CAUSED CONFLICT DUE TO IT HAVING BEEN APPROVED BASED ON INCORRECT OR FALSE INFORMATION SUPPLIED TO THE BOARD OR AS RESULT OF AN ERROR.IN SUCH INSTANCE THE OPERATING LICENCE MUST BE RETURNED TO THE BOARD FOR CORRECTION.</p> <p>9)THE VEHICLE MUST BE COVERED BY MOTOR VEHICLE INSURANCE AS WELL AS PERSONAL LIABILITY INSURANCE.</p>
12.6	<p>ROUTE 1A</p> <p>KWA-DABEKA A TO PINETOWN AND RETURN</p> <p>From Kwa- Dabeka A Taxi Rank, passing KK Hostel turn left into North Road, turn left into 3rd Avenue, joining Dinkelman Road, turn right into Shepstone road, turn right into Crompton Street, turn right into Union Lane, Turn left into Glenugie Road joining Moodie Street, turn left into Hill Street, into Hill Street Taxi Rank and return with Hill Street, turn left into Moodie Street join Glenugie Road turn right into Lauth Street, turn left into Crompton Street, turn left into Shepstone Road turn right into Dinkelman road turn left into North Road, and proceed to Kwa-Dabeka "A" Taxi Rank</p>
12.7	<p>ROUTE 3 A</p> <p>KWA-DABEKA D TO PINETOWN</p> <p>From Kwa Dabeka, D Taxi Rank, passing Kwa- Dabeka Clinic turn right into North Road, turn right into 3rd avenue join Dinkelman Road, turn right into Shepstone Road, turn right into Crompton Street, turn right into Union Lane, turn left into Glenugie Road join Moodie Street, turn right into Hill Street, into Hill Taxi Rank and return with Hill Street, turn left into Moodie Street join Glenugie road, turn right into Lauth Street, turn left into Crompton Street, turn left into Shepstone Road, Turn right into Dinkelman road, turn left into 1st avenue, left into North Road and proceed to Kwa Dabeka "D" Taxi Rank.</p>
12.8	<p>ROUTE 4 A</p> <p>KWA-DABEKA D TO DURBAN AND RETURN</p> <p>From Kwa Dabeka D Taxi Rang, passing Kwa-Dabeka clinic turn right into North Road, turn right into 3rd Avenue, join Dinkleman Road, join Otto Volek Road, join Stapleton Road, turn left to M13, join N3, Western Free Way, turn right into Grey Street, turn left into West Street, turn left into Aliwal Street, turn left into Pine Street, turn right into Russel Street, turn left into Leopold Street, turn right into City Market, University Avenue, turn right into Rank No. 231 Warwick Avenue and return with Warwick Avenue, turn left into Cannongate Road along N3 Off Ramp and using the same route in the opposite direction and proceed to Kwa Dabeka "D" Taxi Rank.</p>
12.9	<p>ROUTE 5A</p> <p>KK HOSTEL TO DURBAN AND RETURN</p> <p>From KK Taxi Rank turn left into North Road, turn right into 12th Street join Dinkelman road join Otto Volek road, join Stapleton Road, turn right into M13 join N3, turn right into Western Freeway, turn right into Grey Street, turn left into West Street, turn left into Ailwal Street, turn left into Pine Street, turn right into Russel Street, turn left into Leopold Street, to City Market, University Avenue, turn right into Rank No. 231/ Warwick Avenue and return with Warwick Avenue turning left into Cannongate Road along N3 Off Ramp and using the same route proceeding to KK Hostel Taxi Rank</p>



transport

Department:
Transport
Province of KwaZulu-Natal

GAZETTE

LGKZNG07-2018-
MAY

REGION: ALL

12.10	<p>ROUTE 6 A KK HOSTEL TO PINETOWN From KK Rank turn left into North Road, turn right into 12th Street, join Dinkelman road, turn right into Shepstone Road, turn right into Crompton Street, turn right into Union Lane, turn left into Glenugie road, join Moodie Street, turn left into Hill Street into Hill Street Taxi Rank and return with Hill Street, turn left into Moodie Street, join Glenugie road, turn right into Lauth Street, turn left into Crompton Street, turn left into Shepstone Road, turn right into Dinkelman road, turn right into 1st Avenue, turn left into North Road, turn right into and into KK Taxi Rank.</p>
12.11	<p>ROUTE 7 A (i) KK HOSTEL TO WESTMEAD/ MOTALA FARM AND RETURN From KK Taxi Rank turn left into North Road, turn right into 12th Street, join Dinkelman Road, turn right into Shepstone Road, turn left into Crompton Street, turn right into Lauth Street, turn left into Glenugie Road, turn right into Old Main Road, Richmond Road, turn right into Trafford Street, join Goodwood Road, turn left into Mahogany road to a designated taxi stop and return along the same route to KK Taxi Rank.</p> <p>(ii) KK TO WESTMEAD/ METROFILE AND RETURN From KK Taxi Rank turn left into North Road, turn right into 12th Street join Dinkelman Road, turn right into Shepstone Road, turn right into Crompton Street, turn right into Laught Street, turn left into Glenugie Road, turn right into Old Main Road, Richmond Road, turn right into Trafford Street join Hillclimb Road, to Monza Road to a designated taxi stop, and return along the same route to KK Taxi Rank.</p> <p>(iii) KK TO WESTMEAD/BAKERY AND RETURN From KK Taxi Rank turn left into North Road, turn right into 3rd Avenue join Dinkelman Road, turn right into Shepstone Road, turn right into Crompton Street, turn right into Laught Road, turn left into Glenugie Road, turn right into Old Main Road, Richmond Road, turn right into Alexander Road, turn left into Malcom Road, turn right into Circuit Road, turn right into Clark Road, turn left unto Alexander Road to a designated taxi stop, and return along the same route to KK Taxi Rank.</p>



transport

Department:
Transport
Province of KwaZulu-Natal

GAZETTE

LGKZNG07-2018-
MAY

REGION: ALL

1) Application Number: APP0099767	2) Gazette Number: LGKZNG07-2018-MAY
3) Applicant: VM NGCAMU ID NO. 5812305268081 Association: STANGER TAXI OWNERS ASSOCIATION	4) Applicant Address: P O BOX 4555 KWADUKUZA KWA ZULU-NATAL 4450
5) Existing Licence Holder: NOT APPLICABLE ID NO. NOT APPLICABLE	6) Existing Licence Holder Address: NOT APPLICABLE
7) Type of application: NEW OPERATING LICENCE	8) Operating Licence Number: LKNKZN0150896
9) Vehicle Type: MINIBUS TAXI	10) 1 X 9-16 (SEATED) + 0 (STANDING)
11) Region: ILEMBE	
12.1	<p>Route 1.</p> <p>Stanger to Darnal</p> <p>From Stanger taxi rank at the corner of Cato Street and Balcomb Street, turn left into Balcomb Street, turn right into Gledowmill Road, turn left into R102 turn left into D 159 cross railway bridge (pick and drop passengers) proceed and turn right, cross a bridge towards Hullet Sugarmill drop off and pick up passengers at the corner of Nallah and Samardee Road in Darnal.</p>
12.2	<p>Route 2.</p> <p>Stanger to Mandeni</p> <p>From Stanger taxi rank at the corner of Cato and Balcomb Street, turn left into Balcomb Street, turn right into Gledowmill Road, turn left to join R102 proceed passing Newgeudeland, Darnal, Zinkwazi, Fort Pearson Tugela, turn left to join D 258 proceed and turn right into P459 proceed and turn left at the set of robots, proceed and turn left into Mandeni taxi rank, drop off passengers and pick up passengers to Stanger taxi rank using the same route.</p>
12.3	<p>Route 3.</p> <p>Stanger to Pietermaritzburg</p> <p>From Stanger taxi rank right at the corner of Cato and Balcomb Street, turn right into Balcomb Street, turn left into Cato Street, turn right into Mahtma Ghandi Street which becomes Albert Luthuli Street, join R74 , pass Maphumulo, pass Kranskop and proceed with R74 proceed and turn left into R33 proceed passing Seven Oak, pass New Hanover proceed with R33 and turn left to Bhambatha Road which becomes Dr Chota Motala Road becoming Church Street turn left to Pietermaritzburg taxi rank (drop off and pick up passengers to Stanger taxi rank using the same route.)</p>
12.4	<p>Route 4.</p> <p>Stanger to Manguzi</p> <p>From Stanger taxi rank at the corner of Cato Street and Balcomb Street, turn left into Balcomb Street , turn right into Gledowmill Road, turn left into R102 passing Mandini ,Gingindlovu and turn left into R66, turn right into R102 to Mthunzini, pass Mtunzini , pass Empangeni using R102 join N2 to Mtubatuba pass Hluhluwe, pass Mkhuze, turn right into P522/1 pass Jozini proceed and turn right into P55/2 proceed to Ophondweni and drop off passengers proceed and join R22, proceed until Manguzi then turn right into Manguzi taxi rank(Drop off and pick up passengers and back to Stanger taxi rank)</p>



transport

Department:
Transport
Province of KwaZulu-Natal

GAZETTE

LGKZNG07-2018-
MAY

REGION: ALL

1) Application Number: APP0099769	2) Gazette Number: LGKZNG07-2018-MAY
3) Applicant: VM NGCAMU ID NO. 5812305268081 Association: STANGER TAXI OWNERS ASSOCIATION	4) Applicant Address: P O BOX 4555 KWADUKUZA KWA ZULU-NATAL 4450
5) Existing Licence Holder: NOT APPLICABLE ID NO. NOT APPLICABLE	6) Existing Licence Holder Address: NOT APPLICABLE
7) Type of application: NEW OPERATING LICENCE	8) Operating Licence Number: LGKZN0903000133
9) Vehicle Type: MINIBUS TAXI	10) 1 X 9-16 (SEATED) + 0 (STANDING)
11) Region: ILEMBE	
12.1	STANGER TO DARNAL. FROM STANGER TAXI RANK AT THE CORNER OF CATO STREET AND BALCOMB STREET, TURN LEFT INTO BALCOMB STREET, TURN RIGHT INTO GLEDOWMILL ROAD, TURN LEFT INTO R102 TURN LEFT INTO D 159 CROSS RAILWAY BRIDGE (PICK AND DROP PASSENGERS) PROCEED AND TURN RIGHT, CROSS A BRIDGE TOWARDS HULLET SUGARMILL DROP OFF AND PICK UP PASSENGERS AT THE CORNER OF NALLAH AND SAMARDEE ROAD IN DARNAL.
12.2	.STANGER TO MANDEN. IFROM STANGER TAXI RANK AT THE CORNER OF CATO AND BALCOMB STREET, TURN LEFT INTO BALCOMB STREET, TURN RIGHT INTO GLEDOWMILL ROAD, TURN LEFT TO JOIN R102 PROCEED PASSING NEWGEUDELAND, DARNAL, ZINKWAZI, FORT PEARSON TUGELA, TURN LEFT TO JOIN D 258 PROCEED AND TURN RIGHT INTO P459 PROCEED AND TURN LEFT AT THE SET OF ROBOTS, PROCEED AND TURN LEFT INTO MANDENI TAXI RANK, DROP OFF PASSENGERS AND PICK UP PASSENGERS TO STANGER TAXI RANK USING THE SAME ROUTE.
12.3	.STANGER TO PIETERMARITZBURG. FROM STANGER TAXI RANK RIGHT AT THE CORNER OF CATO AND BALCOMB STREET, TURN RIGHT INTO BALCOMB STREET, TURN LEFT INTO CATO STREET, TURN RIGHT INTO MAHTMA GHANDI STREET WHICH BECOMES ALBERT LUTHULI STREET, JOIN R74 , PASS MAPHUMULO, PASS KRANSKOP AND PROCEED WITH R74 PROCEED AND TURN LEFT INTO R33 PROCEED PASSING SEVEN OAK, PASS NEW HANOVER PROCEED WITH R33 AND TURN LEFT TO BHAMBATHA ROAD WHICH BECOMES DR CHOTA MOTALA ROAD BECOMING CHURCH STREET TURN LEFT TO PIETERMARITZBURG TAXI RANK (DROP OFF AND PICK UP PASSENGERS TO STANGER TAXI RANK USING THE SAME ROUTE).
12.4	STANGER TO MANGUZI FROM STANGER TAXI RANK AT THE CORNER OF CATO STREET AND BALCOMB STREET, TURN LEFT INTO BALCOMB STREET , TURN RIGHT INTO GLEDOWMILL ROAD, TURN LEFT INTO R102 PASSING MANDINI ,GINGINDLOVU AND TURN LEFT INTO R66, TURN RIGHT INTO R102 TO MTHUNZINI, PASS MTUNZINI , PASS EMPANGENI USING R102 JOIN N2 TO MTUBATUBA PASS HLUHLUWE, PASS MKHUZE, TURN RIGHT INTO P522/1 PASS JOZINI PROCEED AND TURN RIGHT INTO P55/2 PROCEED TO OPHONDWENI AND DROP OFF PASSENGERS PROCEED AND JOIN R22, PROCEED UNTIL MANGUZI THEN TURN RIGHT INTO MANGUZI TAXI RANK(DROP OFF AND PICK UP PASSENGERS AND BACK TO STANGER TAXI RANK)



transport

Department:
Transport
Province of KwaZulu-Natal

GAZETTE

LGKZNG07-2018-
MAY

REGION: ALL

1) Application Number: APP0099778	2) Gazette Number: LGKZNG07-2018-MAY
3) Applicant: SJ SIBISI ID NO. 4807105183085 Association: CLERMONT AND KWADABEKA TAXI OWNERS ASS.	4) Applicant Address: E746 KWADABEKA KWADABEKA KWAZULU NATAL 3610
5) Existing Licence Holder: NOT APPLICABLE ID NO. NOT APPLICABLE	6) Existing Licence Holder Address: NOT APPLICABLE
7) Type of application: NEW OPERATING LICENCE	8) Operating Licence Number: LKNKZN0118774
9) Vehicle Type: MINIBUS	10) 1 X 14 (SEATED) + 0 (STANDING)
11) Region: DURBAN WEST	
12.1	Route 2 A Kwa-Dabeka A to Durban From Kwa-dabeka A Taxi Rank, passing KK Hostel turn left into North Road, turn right into 3rd Avenue join Dinkelman Road, joining Otto Volek Road, join Stapleton Road, join M13, join N3 turn right into Western Freeway, turn right into Grey Street turn left into West Street, turn left into Aliwal Street, turn left into Pine Street, turn right into Russel Street, turn left into Leopold Street, to City market, University Avenue turn right into Rank No. 231 Warwick Avenue and return with Warwick Avenue turn left into Cannongate Road along N3 off ramp and using the same route in the opposite direction and proceed to Kwa-Dabeka "A" Taxi Rank.
12.2	Route 8 A Clermont to Durban and return From Clermont Taxi Rank turn right into Clermont Road, join Posselt Road, turn left into Otto Volek Road Join Stapleton Road, turn right into M13 join N3, Western Free Way, turn right into Grey Street, turn left into West Street, turn left into Aliwal Street, turn left into Pine Street, turn right into Russel Street, turn left into Leopold Street, join Market Street, University Avenue turn right into Rank No. 231 Warwick Avenue and return with Warwick Avenue, turn left into Cannongate Road onto N3 off Ramp and use same route to Clermont Taxi Rank.
12.3	Route 9 A Clermont to Pinetown and return From Clermont Taxi Rank turn right into Clermont Road join Posselt Road join Shepstone Road, turn right into Crompton Street, turn right into Union Lane, turn left into Glenugie Road join Moodie Street, turn right into Hill Street into Hill Street Taxi Rank and return with Hill Street turn left into Moodie Street join Glenugie Road, turn right into Lauth Street, turn left into Crompton Street, turn left into shepstone Road join Posselt Road join Clermont Road turn right into North Road to Clermont Taxi Rank
12.4	Route 10 A (i) Clermont to Westmead and return From Clermont Taxi Rank turn into Clermont Road join Posselt Road join Shepstone Road, turn right into Crompton Street, turn right into Laught Street, turn left into Glenugie Road, turn left into Old Main Road, join Richmond Road, turn right into Trafford Road join Goodwood Road, turn left into Mahogany Road a to a designated Taxi Stop and return along the same route to Clermont Taxi Rank. (ii) Clermont to Westmead/Metrofile and Return From Clermont Taxi Rank turn right into Clermont Road join Posselt Road join Shepstone Road, turn right into Crompton Street, turn right into Lauth Street, turn left into Glenugie Road, turn right into Old Main Road join Richmond Road, turn right into Trafford Road join Hillclimb Road to Monza to a designated Taxi Stop and return to Clermont Taxi Rank along the same route. (iii) Clermont to Westmead/bakery and return From Clermont Taxi Rank turn right into Clermont Road join Posselt Road Shepstone Road, turn right into Crompton Street, turn right into Lauth Street, turn left into Glenugie Road turn right into Old Main Road join Richmond Road, turn right into Alexander Road, turn left to Malcolm Road, turn right into Circuit Road, turn right into Clark Road, turn left into Alexander Road to a designated Taxi Stop and return along the same route to Clermont Taxi Rank.



transport

Department:
Transport
Province of KwaZulu-Natal

GAZETTE

LGKZNG07-2018-
MAY

REGION: ALL

12.5	<p>Route 0</p> <p>CONDITIONS GENERAL CONDITIONS APPLICABLE TO ALL ROUTES:</p> <p>1).PASSENGERS MAY BE PICKED UP AND/OR SET DOWN ONLY AT DESIGNATED TAXI RANKS OR TAXI STOPS,WHICH SHALL EXCLUDE BUS STOPS.</p> <p>2)ON THE INBOUND TRIP TO DURBAN,NO PASSENGERS MAY BE PICKED UPEN ROUTE FROM ENTERING THE N3,UNTIL REACHING UNIVERSITY AVENUE TAXI RANK NO.231</p> <p>3)ON THE TRIP TO MOLWENI WYEBANK,NO PASSENGERS MAY BE SET DOWN UNTIL REACHING M13.</p> <p>4)ENTRY OR RANKING ON PRIVATE PROPERTY IS NOT PERMITTED WITHOUT THE WRITTEN PERMISSION OF THE LANDLORD,A COPY OF WHICH MUST BE SUPPLIED TO THE BOARD.</p> <p>5)WITHOUT HAVING ENTERED INTO AN AGREEMENT WITH OTHER OPERATORS ON A COMMON ROUTE,AS CONTEMPLATED BY SECTION 88(2) OF ACT 2000,THE PICKING UP OR SETTING OF PASSENGERS ON SUCH AGREEMENT MUST BE SUPPLIED TO THE BOARD.</p> <p>6)AT RANKS,WHETHER ON-STREET OR OFF-STREET,ONLY THE TAXIS THAT CAN BE ACCOMADATED IN THE DEMARCATED AREA MAY OCCUPY THE RANK. EXCESS VEHICLES MUST HOLD ELSEWHERE.</p> <p>7)RANK PERMITS OR LETTERS OF AUTHORITY MUST BE PRODUCED IN RESPECT OF ALL RANKS IN MUNICIPAL AREAS, IN PARTICULAR MAJOR TOWNS AND CITIES AND IN PARTICULAR INTER-PROVINCIAL DESTINATIONS.</p> <p>8)THE ALLOCATION OF ANY ROUTE OR PORTION OF ROUTE IS SUBJECT TO THE CONDITION THAT IT HAS BEEN APPROVED AND ALLOCATED IN GOOD FAITH AND THAT SUCH ROUTE WILL BE INVALID SHOULD IT TRANSPIRE THAT THE ROUTE OR PORTION THERE OF WILL,OR HAS CAUSED CONFLICT DUE TO IT HAVING BEEN APPROVED BASED ON INCORRECT OR FALSE INFORMATION SUPPLIED TO THE BOARD OR AS RESULT OF AN ERROR.IN SUCH INSTANCE THE OPERATING LICENCE MUST BE RETURNED TO THE BOARD FOR CORRECTION.</p> <p>9)THE VEHICLE MUST BE COVERED BY MOTOR VEHICLE INSURANCE AS WELL AS PERSONAL LIABILITY INSURANCE.</p>
12.6	<p>ROUTE 0</p> <p>CHARTER SERVICE</p> <p>FROM CLERMONT TAXI RANK WITHIN THE PROVINCE OF KZN ONLY.NO PICKING OR SETTING DOWN OF PASSENGERS EN ROUTE</p>
12.7	<p>ROUTE 1A</p> <p>KWA-DABEKA A TO PINETOWN AND RETURN</p> <p>From Kwa- Dabeka A Taxi Rank, passing KK Hostel turn left into North Road, turn left into 3rd Avenue, joining Dinkelman Road, turn right into Shepstone road, turn right into Crompton Street, turn right into Union Lane, Turn left into Glenugie Road joining Moodie Street, turn left into Hill Street, into Hill Street Taxi Rank and return with Hill Street, turn left into Moodie Street join Glenugie Road turn right into Lauth Street, turn left into Crompton Street, turn left into Shepstone Road turn right into Dinkelman road turn left into North Road, and proceed to Kwa-Dabeka "A" Taxi Rank</p>
12.8	<p>ROUTE 3 A</p> <p>KWA-DABEKA D TO PINETOWN</p> <p>From Kwa Dabeka, D Taxi Rank, passing Kwa- Dabeka Clinic turn right into North Road, turn right into 3rd avenue join Dinkelman Road, turn right into Shepstone Road, turn right into Crompton Street, turn right into Union Lane, turn left into Glenugie Road join Moodie Street, turn right into Hill Street, into Hill Taxi Rank and return with Hill Street, turn left into Moodie Street join Glenugie road, turn right into Lauth Street, turn left into Crompton Street, turn left into Shepstone Road, Turn right into Dinkelman road, turn left into 1st avenue, left into North Road and proceed to Kwa Dabeka "D" Taxi Rank.</p>
12.9	<p>ROUTE 4 A</p> <p>KWA-DABEKA D TO DURBAN AND RETURN</p> <p>From Kwa Dabeka D Taxi Rang, passing Kwa-Dabeka clinic turn right into North Road, turn right into 3rd Avenue, join Dinkelman Road, join Otto Volek Road, join Stapleton Road, turn left to M13, join N3, Western Free Way, turn right into Grey Street, turn left into West Street, turn left into Aliwal Street, turn left into Pine Street, turn right into Russel Street, turn left into Leopold Street, turn right into City Market, University Avenue, turn right into Rank No. 231 Warwick Avenue and return with Warwick Avenue, turn left into Cannongate Road along N3 Off Ramp and using the same route in the opposite direction and proceed to Kwa Dabeka "D" Taxi Rank.</p>



transport

Department:
Transport
Province of KwaZulu-Natal

GAZETTE

LGKZNG07-2018-
MAY

REGION: ALL

12.10	<p>ROUTE 5A KK HOSTEL TO DURBAN AND RETURN From KK Taxi Rank turn left into North Road, turn right into 12th Street join Dinkelman road join Otto Volek road, join Stapleton Road, turn right into M13 join N3, turn right into Western Freeway, turn right into Grey Street, turn left into West Street, turn left into Ailwal Street, turn left into Pine Street, turn right into Russel Street, turn left into Leopold Street, to City Market, University Avenue, turn right into Rank No. 231/ Warwick Avenue and return with Warwick Avenue turning left into Cannongate Road along N3 Off Ramp and using the same route proceeding to KK Hostel Taxi Rank</p>
12.11	<p>ROUTE 6 A KK HOSTEL TO PINETOWN From KK Rank turn left into North Road, turn right into 12th Street, join Dinkelman road, turn right into Shepstone Road, turn right into Crompton Street, turn right into Union Lane, turn left into Glenugie road, join Moodie Street, turn left into Hill Street into Hill Street Taxi Rank and return with Hill Street, turn left into Moodie Street, join Glenugie road, turn right into Lauth Street, turn left into Crompton Street, turn left into Shepstone Road, turn right into Dinkelman road, turn right into 1st Avenue, turn left into North Road, turn right into and into KK Taxi Rank.</p>
12.12	<p>ROUTE 7 A (i) KK HOSTEL TO WESTMEAD/ MOTALA FARM AND RETURN From KK Taxi Rank turn left into North Road, turn right into 12th Street, join Dinkelman Road, turn right into Shepstone Road, turn left into Crompton Street, turn right into Lauth Street, turn left into Glenugie Road, turn right into Old Main Road, Richmond Road, turn right into Trafford Street, join Goodwood Road, turn left into Mahogany road to a designated taxi stop and return along the same route to KK Taxi Rank.</p> <p>(ii) KK TO WESTMEAD/ METROFILE AND RETURN From KK Taxi Rank turn left into North Road, turn right into 12th Street join Dinkelman Road, turn right into Shepstone Road, turn right into Crompton Street, turn right into Laught Street, turn left into Glenugie Road, turn right into Old Main Road, Richmond Road, turn right into Trafford Street join Hillclimb Road, to Monza Road to a designated taxi stop, and return along the same route to KK Taxi Rank.</p> <p>(iii) KK TO WESTMEAD/BAKERY AND RETURN From KK Taxi Rank turn left into North Road, turn right into 3rd Avenue join Dinkelman Road, turn right into Shepstone Road, turn right into Crompton Street, turn right into Laught Road, turn left into Glenugie Road, turn right into Old Main Road, Richmond Road, turn right into Alexander Road, turn left into Malcom Road, turn right into Circuit Road, turn right into Clark Road, turn left unto Alexander Road to a designated taxi stop, and return along the same route to KK Taxi Rank.</p>



transport

Department:
Transport
Province of KwaZulu-Natal

GAZETTE

LGKZNG07-2018-
MAY

REGION: ALL

1) Application Number: APP0099779	2) Gazette Number: LGKZNG07-2018-MAY
3) Applicant: VM NGCAMU ID NO. 5812305268081 Association: STANGER TAXI OWNERS ASSOCIATION	4) Applicant Address: P O BOX 4555 KWADUKUZA KWA ZULU-NATAL 4450
5) Existing Licence Holder: NOT APPLICABLE ID NO. NOT APPLICABLE	6) Existing Licence Holder Address: NOT APPLICABLE
7) Type of application: NEW OPERATING LICENCE	8) Operating Licence Number: LGKZN0903000132
9) Vehicle Type: MINIBUS TAXI	10) 1 X 9-16 (SEATED) + 0 (STANDING)
11) Region: ILEMBE	
12.1	STANGER TO DARNAL. FROM STANGER TAXI RANK AT THE CORNER OF CATO STREET AND BALCOMB STREET, TURN LEFT INTO BALCOMB STREET, TURN RIGHT INTO GLEDOWMILL ROAD, TURN LEFT INTO R102 TURN LEFT INTO D 159 CROSS RAILWAY BRIDGE (PICK AND DROP PASSENGERS) PROCEED AND TURN RIGHT, CROSS A BRIDGE TOWARDS HULLET SUGARMILL DROP OFF AND PICK UP PASSENGERS AT THE CORNER OF NALLAH AND SAMARDEE ROAD IN DARNAL.
12.2	.STANGER TO MANDEN. IFROM STANGER TAXI RANK AT THE CORNER OF CATO AND BALCOMB STREET, TURN LEFT INTO BALCOMB STREET, TURN RIGHT INTO GLEDOWMILL ROAD, TURN LEFT TO JOIN R102 PROCEED PASSING NEWGEUDELAND, DARNAL, ZINKWAZI, FORT PEARSON TUGELA, TURN LEFT TO JOIN D 258 PROCEED AND TURN RIGHT INTO P459 PROCEED AND TURN LEFT AT THE SET OF ROBOTS, PROCEED AND TURN LEFT INTO MANDENI TAXI RANK, DROP OFF PASSENGERS AND PICK UP PASSENGERS TO STANGER TAXI RANK USING THE SAME ROUTE.
12.3	.STANGER TO PIETERMARITZBURG. FROM STANGER TAXI RANK RIGHT AT THE CORNER OF CATO AND BALCOMB STREET, TURN RIGHT INTO BALCOMB STREET, TURN LEFT INTO CATO STREET, TURN RIGHT INTO MAHTMA GHANDI STREET WHICH BECOMES ALBERT LUTHULI STREET, JOIN R74 , PASS MAPHUMULO, PASS KRANSKOP AND PROCEED WITH R74 PROCEED AND TURN LEFT INTO R33 PROCEED PASSING SEVEN OAK, PASS NEW HANOVER PROCEED WITH R33 AND TURN LEFT TO BHAMBATHA ROAD WHICH BECOMES DR CHOTA MOTALA ROAD BECOMING CHURCH STREET TURN LEFT TO PIETERMARITZBURG TAXI RANK (DROP OFF AND PICK UP PASSENGERS TO STANGER TAXI RANK USING THE SAME ROUTE).
12.4	STANGER TO MANGUZI FROM STANGER TAXI RANK AT THE CORNER OF CATO STREET AND BALCOMB STREET, TURN LEFT INTO BALCOMB STREET , TURN RIGHT INTO GLEDOWMILL ROAD, TURN LEFT INTO R102 PASSING MANDINI ,GINGINDLOVU AND TURN LEFT INTO R66, TURN RIGHT INTO R102 TO MTHUNZINI, PASS MTUNZINI , PASS EMPANGENI USING R102 JOIN N2 TO MTUBATUBA PASS HLUHLUWE, PASS MKHUZE, TURN RIGHT INTO P522/1 PASS JOZINI PROCEED AND TURN RIGHT INTO P55/2 PROCEED TO OPHONDWENI AND DROP OFF PASSENGERS PROCEED AND JOIN R22, PROCEED UNTIL MANGUZI THEN TURN RIGHT INTO MANGUZI TAXI RANK(DROP OFF AND PICK UP PASSENGERS AND BACK TO STANGER TAXI RANK)



transport

Department:
Transport
Province of KwaZulu-Natal

GAZETTE

LGKZNG07-2018-
MAY

REGION: ALL

1) Application Number: APP0099793	2) Gazette Number: LGKZNG07-2018-MAY
3) Applicant: EV NCAMA ID NO. 5803035410085 Association: NOT AVAILABLE	4) Applicant Address: PO BOX 20033 GAMALAKHE 4249
5) Existing Licence Holder: NOT APPLICABLE ID NO. NOT APPLICABLE	6) Existing Licence Holder Address: NOT APPLICABLE
7) Type of application: NEW OPERATING LICENCE	8) Operating Licence Number: NOTAVAILABLE
9) Vehicle Type: OTHER	10) 1 X 0 (SEATED)
11) Region: UGU-OGWINI	
12.1	<p>THE TRANSPORTING STARTS AT 05H45 FROM 529 CHRIS HANI ROAD. FIRST PICK UP IS MIHLE BIYELA AT 459 CHRIS HANI ROAD, THE NEXT PICK UP ISZIYA TDANDLOW AT 1815 NGWAZI ROAD AND OLVETHU MYEZA AT 1049 NGWAZI ROAD, THEN GO TO 419 DR. MGOJO ROAD AND TAKE EZILE MHLAMVU AND ENKOSI MHLAMVU. FROM THERE I GO TO 364 TOTO NGWAZI ROAD TO PICK UP LISU XOLO THEN GO TO 3236 MBONGENI MZELEMU ROAD PICK UP OKUHLE LUBANYANA. THEN PROCEED TO RAY NKONYENI ROAD AND TAKE THANDO MZINDLE, FROM THERE I CARRY ON WITH RAY NKONYENI ROAD TO PORT SHEPSTONE. WHEN I COME TO PORT SHEPSTONE THE FIRST DROP OFF ISZIYANDA NDLOVU AT MARBURG PRIMARY SCHOOL, THE SECOND DROP OFF IS OKUHLE LUBANYANA AT R.A ANGER PRIMARY SCHOOL, THE THIRD DROP OFF IS OLVETHU MYEZA AT PORT SHEPSTONE PRIMARY SCHOOL, THE FORTH DROP OFF IS EZILE MHLAMW AND ENKOSI MHLAMVU AT HOME SWEET HOME DAY CARE AND AFTERCARE CRECHE, THE FIFTH DROP OFF IS MIHLE BIYELA AT YVONE ROBINSON PRE-PRIMARY, THE SIXTH DROP OFF IS LISU XOLO AT ABC PRE-PRIMARY AND AFTER CARE, THE LAST DROP OFF IS THANDO MZINDLE AT JOHN PAUL II CHILDREN CENTRE. DROP OFF FINISHES AT 08H00.</p> <p>IN THE AFTERNOON I START PICKING UP THE CHILDREN AT 12H30. THE FIRST PICK UP IS THANDO MZINDLE AT JOHN PAUL II CHILDREN CENTRE THEN LISU XOLO AT ABC PRE PRIMARY, THEN MIHLE BIYELA AT ABC PRE-PRIMARY, FROM THERE I GO TO HOME SWEET HOME AND TAKE EZILE AND ENKOSI MHLAMW, THEN GO TO PORT SHEPSTONE PRIMARY SCHOOL AND TAKE OLVETHU MYEZA, THEN GO TO R.A ANGER AND TAKE OKUHLE LUBANYANA, CARRY ON TO MARBURG PRIMARY SCHOOL TO TAKE ZIYANDANDLOVU, FROM THERE I GO STRAIGHT TO GAMALAKHE AND DROP OFF CHILDREN TO THEIR HOMES AS PER PICKING UP SCHEDULE IN THE MORNING. THE VEHICLE FINISHES DROPPING OFF THE CHILDREN AT 15H30.</p>



transport

Department:
Transport
Province of KwaZulu-Natal

GAZETTE

LGKZNG07-2018-
MAY

REGION: ALL

1) Application Number: APP0099799	2) Gazette Number: LGKZNG07-2018-MAY
3) Applicant: DC BHENGU ID NO. 6603090507083 Association: NOT AVAILABLE	4) Applicant Address: 10621 MPUMUZA KWAMBAMBO ROAD PIETERMARITZBURG 3201
5) Existing Licence Holder: NOT APPLICABLE ID NO. NOT APPLICABLE	6) Existing Licence Holder Address: NOT APPLICABLE
7) Type of application: NEW OPERATING LICENCE	8) Operating Licence Number: NOTAVAILABLE
9) Vehicle Type: OTHER	10) 1 X 0 (SEATED)
11) Region: UMGUNGUNDLOVU	
12.1	<p>AT 06H10AM FROM HOUSE NUMBER:10621 KWAMPUMUZA AREA TURN LEFT FROM MBARNBO ROAD TO PICK UP WANDILE MAYABA FROM HOUSE NO:10624, NOLUTHANDO NTOMBELA FROM HOUSE NO: 10626, THEN RETURN TO MBAMBO ROAD TURN RIGHT AND GO STRAIGHT TO CALUZA ROAD PASS SIYAMU SCHOOL, THEN TURN LEFT TO PICK UP AWANDE MAGWAZA AT HOUSE NO: 46521, TURN LEFT BY UNNAMED ROAD TO PICK UP ALWANDE MATHONSI, SPHESIHLE NZAMA, RETURN TO CALUZA ROAD TURN LEFT TO JOIN EDENDALE ROAD EVENTUALLY MOSES MABHIDA ROAD THEN TURN RIGHT TO LONG MARKET STREET GO DOWN AND TURN LEFT TO MASUKWANA STREET, BY THE ROBOT THEN TURN RIGHT UP CARRY ON BY CHOTA MOTALA STREET THEN TURN LEFT TO FOREST HILL SCHOOL AND DROP OFF WANDILE TVTAYAU AND NOLUTHANDO NTOMBELA. RETURN TO CHOTA MOTALA STREET BY THE ROBOT TURN RIGHT TO EAST STREET GO STRAIGHT AND TURN LEFT BY BOOM STREET TO OPEN GATE SPECIAL SCHOOL DROP OFF ALWANDE MATHONSI, SPHESIHLE NZAMA AND AWANDE MAGWAZA. I FINISH AT 07H45AM. IN THE AFTERNOON I START AT 13:30PM TO PICK UP SCHOLARS, OPEN GATE SPECIAL SCHOOL, FOREST HILL SCHOOL, USING THE SAME ROUTE AS IN THE MORNING, BUT IN REVERSE TO DROP OFF SCHOLARS AT THEIR DESTINATION. FINISH TIME AT 15H00, THEN PARK THE CAR AT 10621 MPUMUZA AT 15H25PM.</p>



transport

Department:
Transport
Province of KwaZulu-Natal

GAZETTE

LGKZNG07-2018-
MAY

REGION: ALL

1) Application Number: APP0099818	2) Gazette Number: LGKZNG07-2018-MAY
3) Applicant: SA MOLEFE ID NO. 4309175456087 Association: ST WENDOLINS KLAARWATER TAXI OWNERS ASS.	4) Applicant Address: PO BOX2093 PINETOWN 3610
5) Existing Licence Holder: DP KUNENE ID NO. 6708140238082	6) Existing Licence Holder Address: P.O.BOX 11308 MARIANHILL KWA-ZULU NATAL 3609
7) Type of application: NORMAL TRANSFER	8) Operating Licence Number: LGKZN1503001556
9) Vehicle Type: MINIBUS	10) 1 X 14 (SEATED) + 0 (STANDING)
11) Region: DURBAN WEST	
12.1	<p>FROM APPROVED TAXI RANK IN ST WENDOLINS TURN RIGHT INTO M1 (RICHMOND ROAD) TURN LEFT INTO ABBOT FRANCIS ROAD, TURN RIGHT INTO HOSPITAL ROAD, LEFT INTO MARIANHILL HOSPITAL TAXI RANK AND BACK INTO HOSPITAL ROAD, TURN LEFT INTO ABBOT FRANCIS ROAD, TURN LEFT INTO M1 (RICHMOND ROAD) TURN LEFT INTO WESTMEAD ROAD, TURN RIGHT INTO CIRCUIT ROAD, TURN RIGHT INTO CLARK ROAD, TURN RIGHT INTO ALEXANDER ROAD, TURN LEFT INTO M1 (RICHMOND ROAD) BECOMING OLD MAIN ROAD, TURN RIGHT INTO ANDERSON ROAD STRAIGHT INTO ANDERSON TAXI RANK AND BACK TO ST WENDOLINS TAXI RANK.</p> <p>FROM ST WENDOLINS TAXI RANK ALONG KLAARWATER ROAD TO KLAARWATER, TURN RIGHT INTO INTAKE ROAD, TURN LEFT INTO M1 (RICHMOND ROAD), TURN LEFT INTO ABBOT FRANCIS ROAD, TURN RIGHT INTO HOSPITAL ROAD, LEFT INTO MARIANHILL HOSPITAL TAXI RANK AND BACK INTO HOSPITAL ROAD, TURN LEFT INTO ABBOT FRANCIS ROAD, TURN LEFT INTO M1 (RICHMOND ROAD) TURN LEFT INTO WESTMEAD ROAD, TURN RIGHT INTO CIRCUIT ROAD, TURN RIGHT INTO CLARK ROAD, TURN RIGHT INTO ALEXANDER ROAD, TURN LEFT INTO M1 (RICHMOND ROAD) BECOMING OLD MAIN ROAD, TURN RIGHT INTO ANDERSON ROAD STRAIGHT INTO ANDERSON TAXI RANK AND BACK TO KLAARWATER TAXI RANK AND ST WENDOLINS TAXI RANK.</p> <p>FROM ST WENDOLINS TAXI RANK INTO KLAARWATER ROAD, RIGHT INTO DERMAT ROAD TO LUGANDA, TURN LEFT INTO INTAKE ROAD, TURN LEFT INTO M1 (RICHMOND ROAD), TURN LEFT INTO ABBOT FRANCIS ROAD, TURN RIGHT INTO HOSPITAL ROAD, LEFT INTO MARIANHILL HOSPITAL TAXI RANK AND BACK INTO HOSPITAL ROAD, TURN LEFT INTO ABBOT FRANCIS ROAD, TURN LEFT INTO M1 (RICHMOND ROAD) TURN LEFT INTO WESTMEAD ROAD, TURN RIGHT INTO CIRCUIT ROAD, TURN RIGHT INTO CLARK ROAD, TURN RIGHT INTO ALEXANDER ROAD, TURN LEFT INTO M1 (RICHMOND ROAD) BECOMING OLD MAIN ROAD, TURN RIGHT INTO ANDERSON ROAD STRAIGHT INTO ANDERSON TAXI RANK AND BACK INTO LUGANDA TAXI RANK KLAARWATER TAXI RANK AND ST WENDOLINS TAXI RANK.</p> <p>FROM ST WENDOLINS TAXI RANK TO WELDEDATCH WEST INTO DERMAT ROAD TURN RIGHT TO THORNTREE AVENUE JOINING SAVANNA DRIVE, TURN LEFT INTO M1 (RICHMOND ROAD) TURN LEFT INTO ABBOT FRANCIS ROAD, TURN RIGHT INTO HOSPITAL ROAD, LEFT INTO MARIANHILL HOSPITAL TAXI RANK AND BACK INTO HOSPITAL ROAD, TURN LEFT INTO ABBOT FRANCIS ROAD, TURN LEFT INTO M1 (RICHMOND ROAD) TURN LEFT INTO WESTMEAD ROAD, TURN RIGHT INTO CIRCUIT ROAD, TURN RIGHT INTO CLARK ROAD, TURN RIGHT INTO ALEXANDER ROAD, TURN LEFT INTO M1 (RICHMOND ROAD) BECOMING OLD MAIN ROAD</p>
12.2	<p>FROM ST WENDOLINS TAXI RANK TO WELBEDATCH WEST INTO DERMAT ROAD TURN RIGHT INTO THORNTREE AVENUE JOINING SAVANNA DRIVE, TURN RIGHT INTO M1 (HIGGINSON HIGHWAY), TURN LEFT INTO SOUTH COAST ROAD (R102) TURN LEFT INTO BARRIER LANE, TURN LEFT INTO QUALITY STREET, TURN LEFT INTO BALFOUR ROAD INTO JACOBS ROAD, TURN RIGHT INTO M4 PROCEED TO DURBAN, TURN LEFT INTO SMITH STREET, TURN RIGHT INTO WARWICK AVENUE TAXI RANK NO.107 WARWICK AVENUE AND RETURN TO ST WENDOLINS TAXI RANK.</p>
12.3	<p>ST WENDOLINS TO ISIPINGO</p> <p>FROM ST WENDOLINS TAXI RANK TO WELBEDATCH WEST INTO DERMAT ROAD TURN RIGHT INTO THORNTREE AVENUE JOINING SAVANNA DRIVE, TURN RIGHT INTO M1 (HIGGINSON HIGHWAY), TURN LEFT INTO SOUTH COAST ROAD (R102) TURN LEFT INTO PRINCE MCWAYIZENI DRIVE, LEFT INTO OLD MAIN ROAD (M35), RIGHT ALEXANDER AVENUE INTO TAXI RANK AND BACK TO WELBEDATCH WEST AND ST WENDOLINS TAXI RANK.</p>



transport

Department:
Transport
Province of KwaZulu-Natal

GAZETTE

LGKZNG07-2018-
MAY

REGION: ALL

12.4 ST WENDOLINS TO DURBAN

2.1 FROM APPROVED TAXI RANK IN ST WENDOLINS, TURN RIGHT INTO M1 (RICHMOND ROAD) TURN RIGHT INTO N3 TURN LEFT INTO OLD DUCHT ROAD, TURN RIGHT INTO MARKET ROAD, RIGHT INTO SERVICE ROAD BEHIND ENGLISH MARKET, RIGHT INTO WARWICK AVENUE RANK NO.107 AND RETURN.

2.2 FROM ST WENDOLINS TAXI RANK ALONG KLAARWATER ROAD TO KLAARWATER, TURN LEFT INTO M1 (RICHMOND ROAD) TURN RIGHT INTO N3 TURN LEFT INTO OLD DUTCH ROAD, JOINING ALICE STREET TURN RIGHT INTO SOLDIERS WAY, RIGHT INTO PINE STREET, TURN RIGHT INTO RUSSEL STREET, TURN LEFT INTO LEOPOLD STREET, LEFT MARKET ROAD, RIGHT SERVICE ROAD TO ENGLISH MARKET, RIGHT INTO WARWICK AVENUE RANK NO.107 AND BACK TO KLAARWATER AND ST WENDOLINS TAXI RANK.

2.3 FROM ST WENDOLINS TAXI RANK ALONG KLAARWATER ROAD, DERMAT ROAD TO LUGANDA, TURN LEFT INTO INTAKE ROAD, TURN LEFT M1 TURN RIGHT INTO N3, TURN LEFT INTO OLD DUTCH ROAD, RIGHT MARKET ROAD, RIGHT SERVICE ROAD BEHIND ENGLISH MARKET, TURN LEFT INTO WARWICK PLACE PROCEED TO TAXI RANK NO.107 AND BACK TO LUGANDA AND ST WENDOLINS TAXI RANK.

2.4 FROM ST WENDOLINS TAXI RANK TO WELBEDATCH WEST INTO DERMAT ROAD TO LUGANDA TURN RIGHT INTO THORNTREE AVENUE JOINING SAVANNA DRIVE, TURN RIGHT INTO M1, TURN LEFT INTO HANS DETTMAN HIGHWAY (M34) INTO LIMPUS ROAD, LEFT INTO (M5) UNDERWOOD ROAD, TURN RIGHT INTO STAPLETON ROAD, TURN RIGHT M13, TURN LEFT INTO N3, TURN LEFT INTO OLD DUTCH ROAD, RIGHT MARKET ROAD, RIGHT SERVICE ROAD BEHIND ENGLISH MARKET, RIGHT INTO WARWICK AVENUE TAXI RANK NO.107 AND BACK TO WELBEDATCH WEST AND ST WENDOLINS TAXI RANK.



transport

Department:
Transport
Province of KwaZulu-Natal

GAZETTE

LGKZNG07-2018-
MAY

REGION: ALL

1) Application Number: APP0099827	2) Gazette Number: LGKZNG07-2018-MAY
3) Applicant: SJ SIBISI ID NO. 4807105183085 Association: CLERMONT AND KWADABEKA TAXI OWNERS ASS.	4) Applicant Address: P O BOX 184 KWADABEKA KWAZULU NATAL 3612
5) Existing Licence Holder: NOT APPLICABLE ID NO. NOT APPLICABLE	6) Existing Licence Holder Address: NOT APPLICABLE
7) Type of application: NEW OPERATING LICENCE	8) Operating Licence Number: 1261373
9) Vehicle Type: MINIBUS TAXI	10) 1 X 9-16 (SEATED) + 0 (STANDING)
11) Region: DURBAN WEST	
12.1	<p>FROM CLERMONT TAXI RANK TURN INTO CLERMONT ROAD JOIN POSSELT ROAD JOIN SHEPSTONE ROAD, TURN RIGHT INTO CROMPTON STREET, TURN RIGHT INTO LAUGHT STREET, TURN LEFT INTO GLENUGIE ROAD, TURN LEFT INTO OLD MAIN ROAD, JOIN RICHMOND ROAD, TURN RIGHT INTO TRAFFORD ROAD JOIN GOODWOOD ROAD, TURN LEFT INTO MAHOGANY ROAD A TO A DESIGNATED TAXI STOP AND RETURN ALONG THE SAME ROUTE TO CLERMONT TAXI RANK.</p> <p>FROM CLERMONT TAXI RANK TURN RIGHT INTO CLERMONT ROAD JOIN POSSELT ROAD JOIN SHEPSTONE ROAD, TURN RIGHT INTO CROMPTON STREET, TURN RIGHT INTO LAUTH STREET, TURN LEFT INTO GLENUGIE ROAD, TURN RIGHT INTO OLD MAIN ROAD JOIN RICHMOND ROAD, TURN RIGHT INTO TRAFFORD ROAD JOIN HILLCLIMB ROAD TO MONZA TO A DESIGNATED TAXI STOP AND RETURN TO CLERMONT TAXI RANK ALONG THE SAME ROUTE.</p> <p>FROM CLERMONT TAXI RANK TURN RIGHT INTO CLERMONT ROAD JOIN POSSELT ROAD SHEPSTONE ROAD, TURN RIGHT INTO CROMPTON STREET, TURN RIGHT INTO LAUTH STREET, TURN LEFT INTO GLENUGIE ROAD TURN RIGHT INTO OLD MAIN ROAD JOIN RICHMOND ROAD, TURN RIGHT INTO ALEXANDER ROAD, TURN LEFT TO MALCOLM ROAD, TURN RIGHT INTO CIRCUIT ROAD, TURN RIGHT INTO CLARK ROAD, TURN LEFT INTO ALEXANDER ROAD TO A DESIGNATED TAXI STOP AND RETURN ALONG THE SAME ROUTE TO CLERMONT TAXI RANK.</p>
12.2	<p>CONDITIONS</p> <p>GENERAL CONDITIONS APPLICABLE TO ALL ROUTES:</p> <p>1).PASSENGERS MAY BE PICKED UP AND/OR SET DOWN ONLY AT DESIGNATED TAXI RANKS OR TAXI STOPS,WHICH SHALL EXCLUDE BUS STOPS.</p> <p>2) ON THE INBOUND TRIP TO DURBAN, NO PASSENGERS MAY BE PICKED UPEN ROUTE FROM ENTERING THE N3, UNTIL REACHING UNIVERSITY AVENUE TAXI RANK NO.231</p> <p>3) ON THE TRIP TO MOLWENI WYEBANK, NO PASSENGERS MAY BE SET DOWN UNTIL REACHING M13.</p> <p>4) ENTRY OR RANKING ON PRIVATE PROPERTY IS NOT PERMITTED WITHOUT THE WRITTEN PERMISSION OF THE LANDLORD, A COPY OF WHICH MUST BE SUPPLIED TO THE BOARD.</p> <p>5) WITHOUT HAVING ENTERED INTO AN AGREEMENT WITH OTHER OPERATORS ON A COMMON ROUTE, AS CONTEMPLATED BY SECTION 88(2) OF ACT 2000, THE PICKING UP OR SETTING OF PASSENGERS ON SUCH AGREEMENT MUST BE SUPPLIED TO THE BOARD.</p> <p>6) AT RANKS, WHETHER ON-STREET OR OFF-STREET, ONLY THE TAXIS THAT CAN BE ACCOMADATED IN THE DEMARCATED AREA MAY OCCUPY THE RANK. EXCESS VEHICLES MUST HOLD ELSEWHERE.</p> <p>7)RANK PERMITS OR LETTERS OF AUTHORITY MUST BE PRODUCED IN RESPECT OF ALL RANKS IN MUNICIPAL AREAS, IN PARTICULAR MAJOR TOWNS AND CITIES AND IN PARTICULAR INTER-PROVINCIAL DESTINATIONS.</p> <p>8) THE ALLOCATION OF ANY ROUTE OR PORTION OF ROUTE IS SUBJECT TO THE CONDITION THAT IT HAS BEEN APPROVED AND ALLOCATED IN GOOD FAITH AND THAT SUCH ROUTE WILL BE INVALID SHOULD IT TRANSPIRE THAT THE ROUTE OR PORTION THERE OF WILL, OR HAS CAUSED CONFLICT DUE TO IT HAVING BEEN APPROVED BASED ON INCORRECT OR FALSE INFORMATION SUPPLIED TO THE BOARD OR AS RESULT OF AN ERROR.IN SUCH INSTANCE THE OPERATING LICENCE MUST BE RETURNED TO THE BOARD FOR CORRECTION.</p> <p>9) THE VEHICLE MUST BE COVERED BY MOTOR VEHICLE INSURANCE AS WELL AS PERSONAL LIABILITY INSURANCE.</p>



transport

Department:
Transport
Province of KwaZulu-Natal

GAZETTE

LGKZNG07-2018-
MAY

REGION: ALL

12.3	CLERMONT TO DURBAN AND RETURN FROM CLERMONT TAXI RANK TURN RIGHT INTO CLERMONT ROAD, JOIN POSSELT ROAD, TURN LEFT INTO OTTO VOLEK ROAD JOIN STAPLETON ROAD, TURN RIGHT INTO M13 JOIN N3, WESTERN FREE WAY, TURN RIGHT INTO GREY STREET, TURN LEFT INTO WEST STREET, TURN LEFT INTO ALI WAL STREET, TURN LEFT INTO PINE STREET, TURN RIGHT INTO RUSSELL STREET, TURN LEFT INTO LEOPOLD STREET, JOIN MARKET STREET, UNIVERSITY AVENUE TURN RIGHT INTO RANK NO.231 WARWICK AVENUE AND RETURN WITH WARWICK AVENUE, TURN LEFT INTO CANNONGATE ROAD ONTO N3 OFF RAMP AND USE SAME ROUTE TO CLERMONT TAXI RANK.
12.4	CLERMONT TO PINETOWN AND RETURN. 9.A. FROM CLERMONT TAXI RANK TURN RIGHT INTO CLERMONT ROAD JOIN POSSELT ROAD JOIN SHEPSTONE ROAD, TURN RIGHT INTO CROMPTON STREET, TURN RIGHT INTO UNION LANE, TURN LEFT INTO GLENUGIE ROAD JOIN MOODIE STREET, TURN RIGHT INTO HILL STREET INTO HILL STREET TAXI RANK. RETURN. FROM HILL STREET TURN LEFT INTO MOODIE STREET JOIN GLENUGIE ROAD, TURN RIGHT INTO LAUTH STREET, TURN LEFT INTO CROMPTON STREET, TURN LEFT INTO SHEPSTONE ROAD JOIN POSSELT ROAD JOIN CLERMONT ROAD TURN RIGHT INTO NORTH ROAD TO CLERMONT TAXI RANK.
12.5	FROM UNIVERSITY AVENUE TAXI RANK INTO WARWICK AVENUE, LEFT INTO CANNONGATE ROAD, INTO WESTERN FREEWAY (N3) LEFT INTO OFF- RAMP TO SPINE ROAD ALONG SPINE ROAD, RIGHT INTO SPINE ROAD EXT. LEADING TO THE WESTVILLE PRISON. FROM WESTVILLE PRISON TURN LEFT INTO SPINE ROAD, TURN TO N3, JOIN WESTERN FREE WAY, TURN RIGHT TO MARKET STREET, UNIVERSITY AVENUE TURN RIGHT TO RANK NO.231 WARWICK AVENUE.
12.6	FROM RANK NO. 231 TAKING CANNONGATE ROAD OFF-RAMP, JOIN N3, TO JOIN M13 TO JOIN UNDERWOOD ROAD TURN INTO CAVERSHAM TURN LEFT INTO RAILWAY STREET TURN LEFT INTO HILL STREET AND INTO HILL STREET TAXI RANK AND RETURN ALONG THE SAME ROUTE IN REVERSE
12.7	FROM UNIVERSITY PARK TAXI RANK NO. 233 IN DURBAN, TURN RIGHT TO WILLS ROAD, TURN LEFT TO WARWICK AVENUE, TURN LEFT TO CANNONGATE ROAD, RIGHT N3, RIGHT TO N2 STANGER, OFF RAMP TO DOKODWENI ON R66, TURN LEFT TO MELMOTH ON R34, TURN LEFT TO R68 TO BABANANGO, PROCEED TO NQUTU, OFFLOAD AT NQUTU TAXI RANK AND RETURN TO OUTBOUND RETURN TO DURBAN, PASS MELMOTH AND ESHOWE, DROPPING OFF PASSENGERS, PROCEED ON R66 TOWARDS DOKODWENI, TURN RIGHT TO R102, PASS MANDENI, STANGER, MAY DROP OFF PASSENGERS, BACK TO R66, TURN RIGHT TO N2, PROCEED AND TURN LEFT P445, RIGHT M4, PASS BALLITO TOWARDS DURBAN NORTH, GO THROUGH M4 TO STANGER STREET INTO PRINCE ALFRED STREET, TURN RIGHT TO ORDINANCE ROAD, PROCEED TO LEOPOLD STREET, TURN LEFT TO MARKET ROAD, RIGHT INTO A SERVICE ROAD, BEHIND ENGLISH MARKET, RIGHT AGAIN INTO A SERVICE ROAD INTO UNIVERSITY AVENUE, TURN RIGHT INTO UNIVERSITY PARK TAXI RANK IN DURBAN
12.8	CLERMONT TO DURBAN AND RETURN FROM CLERMONT TAXI RANK TURN RIGHT INTO CLERMONT ROAD TURN LEFT INTO OTTO VOLEK ROAD JOIN STAPLETON ROAD, TURN RIGHT INTO M13 JOIN N3, WESTERN FREE WAY TURN RIGHT INTO GREY STREET TURN LEFT INTO WEST STREET TURN LEFT INTO ALI WAL STREET TURN LEFT INTO PINE STREET, TURN RIGHT INTO RUSSEL STREET, TURN LEFT INTO LEOPOLD, JOIN MARKET STREET, UNIVERSITY AVENUE TURN RIGHT INTO RANK NO. 231 WARWICK AVENUE AND RETURN WITH WARWICK AVENUE TURN LEFT INTO CANNONGATE ROAD INTO N3 OFF RAMP AND USE SAME ROUTE TO CLERMONT TAXI RANK.



transport

Department:
Transport
Province of KwaZulu-Natal

GAZETTE

LGKZNG07-2018-
MAY

REGION: ALL

12.9	CLERMONT TO WESTMEAD AND RETURN FROM CLERMONT TAXI RANK TURN RIGHT INTO CLERMONT ROAD JOIN POSSELT ROAD SHEPSTONE ROAD, TURN RIGHT INTO CROMPTON STREET TURN RIGHT INTO LAUGHT STREET TURN LEFT INTO GLENUGIE ROAD, TURN LEFT INTO OLD MAIN ROAD, JOIN RICHMOND ROAD, TURN RIGHT INTO TRAFFORD ROAD JOIN GOODWOOD ROAD, TURN LEFT INTO MAHOGANY ROAD A TO A DESIGNATED TAXI STOP AND RETURN ALONG THE SAME ROUTE TO CLERMONT TAXI RANK. (II)CLERMONT TO WESTMEAD/ METROFILE AND RETURN FROM CLERMONT TAXI RANK TURN RIGHT INTO CLERMONT ROAD JOIN POSSELT ROAD JOIN SHEPSTONE ROAD TURN RIGHT INTO CROMPTON STREET TURN RIGHT INTO LAUGHT STREET TURN LEFT INTO GLENUGIE ROAD TURN RIGHT INTO OLD MAIN ROAD JOIN RICHMOND ROAD TURN RIGHT INTO TRAFFORD ROAD JOIN HILLCLIMB ROAD TO MONZA ROAD TO A DESIGNATED TAXI STOP AND RETURN TO CLERMONT TAXI RANK ALONG THE SAME ROUTE. (III) CLERMONT TO WESTMEAD/BAKERY AND RETURN FROM CLERMONT TAXI RANK TURN RIGHT INTO CLERMONT ROAD JOIN POSSELT ROAD JOIN SHEPSTONE ROAD TURN RIGHT INTO CROMPTON STREET TURN RIGHT INTO LAUGHT STREET TURN LEFT INTO GLENUGIE ROAD TURN RIGHT INTO OLD MAIN ROAD JOIN RICHMOND ROAD TURN RIGHT INTO ALEXANDER ROAD TURN LEFT TO MALCOLM ROAD TURN RIGHT INTO CIRCUIT ROAD TURN RIGHT INTO CLARK ROAD TURN LEFT INTO ALEXANDER ROAD TO A DESIGNATED TAXI STOP AND RETURN ALONG THE SAME ROUTE TO CLERMONT TAXI RANK.
12.10	FROM CLERMONT TAXI RANK TURN RIGHT INTO CLERMONT ROAD JOIN POSSELT ROAD JOIN SHEPSTONE ROAD, TURN RIGHT INTO CROMPTON STREET, TURN RIGHT INTO UNION LANE, TURN LEFT INTO GLENUGIE ROAD JOIN MOODIE, TURN RIGHT INTO HILL STREET INTO HILL STREET TAXI RANK AND RETURN WITH HILL STREET TURN LEFT INTO MOODIE STREET JOIN GLENUGIE ROAD TURN RIGHT INTO LAUGHT STREET, TURN LEFT INTO CROMPTON STREET, TURN LEFT INTO SHEPSTONE ROAD JOIN POSSELT ROAD CLERMONT ROAD JOIN CLERMONT ROAD TURN RIGHT INTO NORTH TO CLERMONT TAXI RANK.
12.11	KWA-DABEKA A TO DURBAN AND RETURN FROM KWA-DABEKA A TAXI RANK, PASSING KK HOSTEL TURN LEFT INTO NORTH ROAD, TURN RIGHT INTO 3RD AVENUE JOIN DINKELMAN ROAD, JOINING OTTO VOLEK ROAD, JOIN STAPLETON ROAD, JOIN M13, JOIN N3 TURN RIGHT INTO WESTERN FREEWAY, TURN RIGHT INTO GREY STREET TURN LEFT INTO WEST STREET, TURN LEFT INTO ALIHAL STREET, TURN LEFT INTO PINE STREET, TURN RIGHT INTO RUSSEL STREET, TURN LEFT INTO LEOPOLD STREET, TO CITY MARKET, UNIVERSITY AVENUE TURN RIGHT INTO RANK NO. 231 WARWICK AVENUE AND RETURN WITH WARWICK AVENUE TURN LEFT INTO CANNONGATE ROAD ALONG N3 OFF RAMP AND USING THE SAME ROUTE IN THE OPPOSITE DIRECTION AND PROCEED TO KWA-DABEKA "A" TAXI RANK.
12.12	FROM KWA-DABEKA A TAXI RANK, PASSING KK HOSTEL TURN LEFT INTO NORTH ROAD, TURN RIGHT INTO 3RD AVENUE JOIN DINKELMAN ROAD, JOINING OTTO VOLEK ROAD, JOIN STAPLETON ROAD, JOIN M13, JOIN N3 TURN RIGHT INTO WESTERN FREEWAY, TURN RIGHT INTO GREY STREET TURN LEFT INTO WEST STREET, TURN LEFT INTO ALIHAL STREET, TURN LEFT INTO PINE STREET, TURN RIGHT INTO RUSSEL STREET, TURN LEFT INTO LEOPOLD STREET, TO CITY MARKET, UNIVERSITY AVENUE TURN RIGHT INTO RANK NO. 231 WARWICK AVENUE AND RETURN WITH WARWICK AVENUE TURN LEFT INTO CANNONGATE ROAD ALONG N3 OFF RAMP AND USING THE SAME ROUTE IN THE OPPOSITE DIRECTION AND PROCEED TO KWA-DABEKA "A" TAXI RANK.
12.13	KWA-DABEKA D TO DURBAN AND RETURN FROM KWA-DABEKA D TAXI RANK, PASSING KWA-DABEKA CLINIC TURN RIGHT INTO NORTH ROAD TURN RIGHT INTO 3RD AVENUE JOIN DINKELMAN ROAD, JOIN OTTO VOLEK ROAD JOIN STAPLETON ROAD, TURN LEFT TO M13 JOIN WESTERN FREE WAY, TURN RIGHT INTO GREY STREET TURN LEFT INTO WEST STREET TURN LEFT INTO ALIHAL STREET TURN LEFT INTO PINE STREET, TURN RIGHT INTO RUSSEL STREET TURN LEFT INTO LEOPOLD STREET TURN RIGHT INTO CITY MARKET UNIVERSITY AVENUE TURN RIGHT INTO RANK NO.231 WARWICK AVENUE AND RETURN WITH WARWICK AVENUE TURN LEFT INTO CANNONGATE ROAD ALONG N3 OFF RAMP AND USING THE SAME ROUTE IN THE OPPOSITE DIRECTION AND PROCEED TO KWA-DABEKA "D" TAXI RANK.
12.14	BKK HOSTEL TO DURBAN FROM KK TAXI RANK TURN LEFT INTO NORTH ROAD TURN RIGHT INTO 12TH STREET JOIN DINKELMAN ROAD OTTO VOLEK ROAD JOIN STAPLETON ROAD TURN RIGHT INTO M13 JOIN N3 TURN RIGHT INTO WESTERN FREEWAY, TURN RIGHT INTO GREY STREET TURN LEFT INTO WEST STREET TURN LEFT INTO ALIHAL STREET TURN LEFT INTO PINE STREET, TURN RIGHT INTO RUSSEL STREET, TURN LEFT INTO LEOPOLD STREET, TO CITY MARKET, UNIVERSITY AVENUE TURN RIGHT INTO RANK NO.231/ WARWICK AVENUE AND RETURN AND RETURN WITH WARWICK AVENUE TURNING LEFT INTO CANNONGATE ROAD ALONG N3 OFF RAMP AND USING THE SAME ROUTE PROCEEDING TO KK HOSTEL TAXI RANK.



transport

Department:
Transport
Province of KwaZulu-Natal

GAZETTE

LGKZNG07-2018-
MAY

REGION: ALL

12.15	<p>KWADABEKA D TO DURBAN AND RETURN</p> <p>FROM KWADABEKA D TAXI RANK, PASSING KWADABEKA CLINIC TURN RIGHT INTO NORTH ROAD, TURN RIGHT INTO 3RD AVENUE, JOIN DINKELMAN ROAD, JOIN OTTO VOLEK ROAD, JOIN STAPLETON ROAD, TURN LEFT TO M13, JOIN N3, WESTERN FREE WAY, TURN RIGHT INTO GREY STREET, TURN LEFT INTO WEST STREET, TURN LEFT INTO ALIWAL STREET, TURN LEFT INTO PINE STREET, TURN RIGHT INTO RUSSEL STREET, TURN LEFT INTO LEOPOLD STREET, TURN RIGHT INTO CITY MARKET, UNIVERSITY AVENUE, TURN RIGHT INTO RANK NO. 231 WARWICK AVENUE AND RETURN WITH WARWICK AVENUE, TURN LEFT INTO CANNONGATE ROAD ALONG N3 OFF RAMP AND USING THE SAME ROUTE IN THE OPPOSITE DIRECTION AND PROCEED TO KWADABEKA D TAXI RANK.</p>
12.16	<p>KK HOSTEL TO DURBAN AND RETURN</p> <p>FROM KK TAXI RANK TURN LEFT INTO NORTH ROAD, TURN RIGHT INTO 12TH STREET JOIN DINKELMAN ROAD JOIN OTTO VOLEK ROAD, JOIN STAPLETON ROAD, TURN RIGHT INTO M13 JOIN N3, TURN RIGHT INTO WESTERN FREEWAY, TURN RIGHT INTO GREY STREET, TURN LEFT INTO WEST STREET, TURN LEFT INTO AILWAL STREET, TURN LEFT INTO PINE STREET, TURN RIGHT INTO RUSSEL STREET, TURN LEFT INTO LEOPOLD STREET, TO CITY MARKET, UNIVERSITY AVENUE, TURN RIGHT INTO RANK NO. 231/ WARWICK AVENUE AND RETURN WITH WARWICK AVENUE TURNING LEFT INTO CANNONGATE ROAD ALONG N3 OFF RAMP AND USING THE SAME ROUTE PROCEEDING TO KK HOSTEL TAXI RANK.</p>
12.17	<p>BKK HOSTEL TO WESTMEAD / MOTAALA FARM FROM KK TAXI RANK TURN LEFT INTO NORTH ROAD, TURN RIGHT INTO 12TH STREET, JOIN DINKELMAN ROAD TURN RIGHT INTO SHEPSTONE ROAD TURN LEFT INTO CROMPTON STREET TURN RIGHT INTO LAUTH STREET TURN LEFT INTO GLENUGIE ROAD TURN RIGHT INTO OLD MAIN ROAD, RICHMOND ROAD TURN RIGHT INTO TRAFFORD STREET JOIN GOODWOOD ROAD TURN LEFT INTO MAHOGANY ROAD TO A DESIGNATED TAXI STOP AND RETURN ALONG THE SAME ROUTE TO KK TAXI RANK. (11) KK TO WESTMEAD / METROFILE FROM KK TAXI RANK TURN LEFT INTO NORTH ROAD TURN RIGHT INTO 12TH STREET JOIN DINKELMAN ROAD TURN RIGHT INTO SHEPSTONE ROAD TURN RIGHT INTO CROMPTON STREET TURN RIGHT INTO LAUGHT STREET TURN LEFT INTO GLENUGIE ROAD TURN RIGHT INTO OLD MAIN ROAD RICHMOND ROAD TURN RIGHT INTO TRAFFORD STREET JOIN HILLCLIMB ROAD TO MONZA ROAD TO A DESIGNATED TAXI STOP AND RETURN ALONG THE SAME ROUTE TO KK TAXI RANK. (111) KK TO WESTMEAD / BAKERY FROM KK TAXI RANK TURN LEFT INTO NORTH ROAD, TURN RIGHT INTO 3RD AVENUE JOIN DINKELMAN ROAD TURN RIGHT INTO SHEPSTONE ROAD TURN RIGHT INTO CROMPTON STREET TURN RIGHT INTO LAUGHT ROAD, TURN LEFT INTO GLENUGIE ROAD, TURN RIGHT INTO OLD MAIN ROAD RICHMOND ROAD TURN RIGHT INTO ALEXANDE ROAD, TURN LEFT INTO MALCOM ROAD TURN RIGHT INTO CIRCUIT ROAD TURN RIGHT INTO CLARK ROAD TURN LEFT INTO ALEXANDER ROAD TO A DESIGNATED TAXI STOP AND RETURN ALONG THE SAME ROUTE TO KK TAXI RANK.</p>
12.18	<p>KWA-DABEKA A TO PINETOWN AND RETURN FROM KWA-DABEKA A TAXI RANK, PASSING KK HOSTEL TURN LEFT INTO NORTH ROAD, TURN LEFT INTO 3RD AVENUE, JOINING DINKELMAN ROAD, TURN RIGHT INTO SHEPSTONE ROAD, TURN RIGHT INTO CROMPTON STREET, TURN RIGHT INTO UNION LANE, TURN LEFT INTO GLENUGIE ROAD JOINING MOODIE STREET, TURN LEFT INTO HILL STREET, INTO HILL STREET TAXI RANK AND RETURN WITH HILL STREET, TURN LEFT INTO MOODIE STREET JOIN STREET JOIN GLENUGIE ROAD TURN RIGHT INTO LAUTH STREET, TURN LEFT INTO CROMPTON STREET, TURN LEFT INTO SHEPSTONE ROAD TURN RIGHT INTO DINKELMAN ROAD TURN LEFT INTO NORTH ROAD, AND PROCEED TO KWA-DABEKA "A" TAXI RANK.</p>
12.19	<p>KWA-DABEKA D TO PINETOWN AND RETURN FROM KWA-DABEKA D TAXI RANK. PASSING KWA-DABEKA CLINIC TURN RIGHT INTO NORTH ROAD, TURN RIGHT INTO 3RD AVENUE JOIN DINKELMAN ROAD, TURN RIGHT INTO SHEPSTONE ROAD, TURN RIGHT CROMPTON STREET, TURN RIGHT INTO UNION LANE, TURN LEFT INTO GLENUGIE ROAD JOIN MOODIE STREET, TURN RIGHT INTO HILL STREET, INTO HILL TAXI RANK AND RETURN WITH HILL STREET, TURN LEFT INTO MOODIE STREET JOIN GLENUGIE ROAD, TURN RIGHT INTO LAUTH STREET, TURN LEFT INTO CROMPTON STREET, TURN LEFT INTO SHEPTONE ROAD, TURN RIGHT INTO DINKELMAN ROAD, TURN LEFT INTO 1ST AVENUE LEFT INTO NORTH ROAD AND PROCEED TO KWA-DABEKA "D" TAXI RANK.</p>
12.20	<p>BKK HOSTEL TO PINETOWN FROM KK RANK TURN LEFT INTO NORTH ROAD TURN RIGHT INTO 12TH STREET JOIN DINKELMAN ROAD TURN RIGHT INTO SHEPSTONE ROAD TURN RIGHT INTO CROMPTON STREET TURN RIGHT INTO UNION LANE TURN LEFT INTO GLENUGIE ROAD JOIN MOODIE STREET TURN LEFT INTO HILL STREET INTO HILL STREET TAXI RANK AND RETURN WITH HILL STREET TURN LEFT INTO MOODIE STREET JOIN GLENUGIE ROAD TURN RIGHT INTO LAUTH STREET TURN LEFT INTO CROMPTON STREET TURN LEFT INTO SHEPSTONE ROAD TURN RIGHT INTO DUNKELMAN ROAD TURN RIGHT INTO 1ST AVENUE TURN LEFT INTO NORTH ROAD TURN RIGHT INTO AND INTO KK TAXI RANK.</p>



transport

Department:
Transport
Province of KwaZulu-Natal

GAZETTE

LGKZNG07-2018-
MAY

REGION: ALL

12.21	FROM KWADABEKA A TAXI RANK, PASSING KK HOSTEL TURN LEFT INTO NORTH ROAD, TURN LEFT INTO 3RD AVENUE JOINING DINKELMAN ROAD, TURN RIGHT INTO SHEPSTONE ROAD, TURN RIGHT INTO CROMPTON STREET, TURN RIGHT INTO UNION LANE, TURN LEFT INTO GLENUGIE ROAD JOINING MOODIE STREET, TURN LEFT INTO HILL STREET, INTO HILL STREET TAXI RANK AND RETURN WITH HILL STREET, TURN LEFT INTO MOODIE STREET JOIN GLENUGIE ROAD TURN RIGHT INTO LAUTH STREET, TURN LEFT INTO CROMPTON STREET, TURN LEFT INTO SHEPSTONE ROAD TURN RIGHT INTO DINKELMAN ROAD TURN LEFT INTO NORTH ROAD, AND PROCEED TO KWA-DABEKA A TAXI RANK.
12.22	FROM KWA DABEKA, D TAXI RANK, PASSING KWA- DABEKA CLINIC TURN RIGHT INTO NORTH ROAD, TURN RIGHT INTO 3RD AVENUE JOIN DINKELMAN ROAD, TURN RIGHT INTO SHEPSTONE ROAD, TURN RIGHT INTO CROMPTON STREET, TURN RIGHT INTO UNION LANE, TURN LEFT INTO GLENUGIE ROAD JOIN MOODIE STREET, TURN RIGHT INTO HILL STREET, INTO HILL TAXI RANK AND RETURN WITH HILL STREET, TURN LEFT INTO MOODIE STREET JOIN GLENUGIE ROAD, TURN RIGHT INTO LAUTH STREET, TURN LEFT INTO CROMPTON STREET, TURN LEFT INTO SHEPSTONE ROAD, TURN RIGHT INTO DINKELMAN ROAD, TURN LEFT INTO 1ST AVENUE, LEFT INTO NORTH ROAD AND PROCEED TO KWA DABEKA "D" TAXI RANK.
12.23	FROM KK RANK TURN LEFT INTO NORTH ROAD, TURN RIGHT INTO 12TH STREET, JOIN DINKELMAN ROAD, TURN RIGHT INTO SHEPSTONE ROAD, TURN RIGHT INTO CROMPTON STREET, TURN RIGHT INTO UNION LANE, TURN LEFT INTO GLENUGIE ROAD, JOIN MOODIE STREET, TURN LEFT INTO HILL STREET INTO HILL STREET TAXI RANK AND RETURN WITH HILL STREET, TURN LEFT INTO MOODIE STREET, JOIN GLENUGIE ROAD, TURN RIGHT INTO LAUTH STREET, TURN LEFT INTO CROMPTON STREET, TURN LEFT INTO SHEPSTONE ROAD, TURN RIGHT INTO DINKELMAN ROAD, TURN RIGHT INTO 1ST AVENUE, TURN LEFT INTO NORTH ROAD, TURN RIGHT INTO AND INTO KK TAXI RANK.
12.24	<p>FROM KK TAXI RANK TURN LEFT INTO NORTH ROAD, TURN RIGHT INTO 12TH STREET, JOIN DINKELMAN ROAD, TURN RIGHT INTO SHEPSTONE ROAD, TURN LEFT INTO CROMPTON STREET, TURN RIGHT INTO LAUTH STREET, TURN LEFT INTO GLENUGIE ROAD, TURN RIGHT INTO OLD MAIN ROAD, RICHMOND ROAD, TURN RIGHT INTO TRAFFORD STREET, JOIN GOODWOOD ROAD, TURN LEFT INTO MAHOGANY ROAD TO A DESIGNATED TAXI STOP AND RETURN ALONG THE SAME ROUTE TO KK TAXI RANK.</p> <p>FROM KK TAXI RANK TURN LEFT INTO NORTH ROAD, TURN RIGHT INTO 12TH STREET JOIN DINKELMAN ROAD, TURN RIGHT INTO SHEPSTONE ROAD, TURN RIGHT INTO CROMPTON STREET, TURN RIGHT INTO LAUTH STREET, TURN LEFT INTO GLENUGIE ROAD, TURN RIGHT INTO OLD MAIN ROAD, RICHMOND ROAD, TURN RIGHT INTO TRAFFORD STREET JOIN HILLCLIMB ROAD, TO MONZA ROAD TO A DESIGNATED TAXI STOP, AND RETURN ALONG THE SAME ROUTE TO KK TAXI RANK.</p> <p>FROM KK TAXI RANK TURN LEFT INTO NORTH ROAD, TURN RIGHT INTO 3RD AVENUE JOIN DINKELMAN ROAD, TURN RIGHT INTO SHEPSTONE ROAD, TURN RIGHT INTO CROMPTON STREET, TURN RIGHT INTO LAUTH ROAD, TURN LEFT INTO GLENUGIE ROAD, TURN RIGHT INTO OLD MAIN ROAD, RICHMOND ROAD, TURN RIGHT INTO ALEXANDER ROAD, TURN LEFT INTO MALCOM ROAD, TURN RIGHT INTO CIRCUIT ROAD, TURN RIGHT INTO CLARK ROAD, TURN LEFT UNTO ALEXANDER ROAD TO A DESIGNATED TAXI STOP, AND RETURN ALONG THE SAME ROUTE TO KK TAXI RANK.</p>
12.25	FROM CLERMONT TAXI RANK WITHIN THE PROVINCE OF KZN ONLY.NO PICKING OR SETTING DOWN OF PASSENGERS EN ROUTE.

**transport**

Department:
Transport
Province of KwaZulu-Natal

GAZETTE

LGKZNG07-2018-
MAY

REGION: ALL

12.26 EMTSHEBHENI PICK UP POINTS.

PICK UP POINT ONE.

FROM EMTSHEBHENI TAXI RANK ON M25 PROCEED TO P138 LEFT TO KING BHEKUZULU ROAD, PROCEED TO NAMIBIA FROM NAMIBIA BACK TO BHEKUZULU ROAD, JOIN P138, TURN RIGHT TO M25 AND BACK EMTSHEBHENI TAXI RANK.

PICK UP POINT TWO.

FROM EMTSHEBHENI TAXI RANK ON M25, STRAIGHT TO P138, LEFT TO DALMENY MAIN ROAD UNTIL EMEPHINI DAM, FROM EMEPHINI DAM BACK TO DALMENY MAIN ROAD TURN RIGHT TO P138 JOIN M25 BACK TO EMTSHEBHENI TAXI RANK.

PICK UP POINT THREE.

FROM EMTSHEBHENI TAXI RANK ON M25, STRAIGHT TO P138 TURNING AT THE INTERSECTION P138 AND MOLWENI ROAD AT GWALA'S HOUSE BACK TO P138 JOIN M25 BACK TO EMTSHEBHENI TAXI RANK.



transport

Department:
Transport
Province of KwaZulu-Natal

GAZETTE

LGKZNG07-2018-
MAY

REGION: ALL

1) Application Number: APP0099837	2) Gazette Number: LGKZNG07-2018-MAY
3) Applicant: FJ NGUBANE ID NO. 5712315329081 Association: NOT AVAILABLE	4) Applicant Address: 40 SARGE ROAD COPSVILLE PMBURG 3201
5) Existing Licence Holder: NOT APPLICABLE ID NO. NOT APPLICABLE	6) Existing Licence Holder Address: NOT APPLICABLE
7) Type of application: NEW OPERATING LICENCE	8) Operating Licence Number: NOTAVAILABLE
9) Vehicle Type: OTHER	10) 1 X 0 (SEATED)
11) Region: UMGUNGUNDLOVU	
12.1	SCHOLARS UNDER SQUATER CAMP 06:45 SARGE ROAD NO 40 IN COSPVILLE TURN RIGHT AT PUTTICK ROAD AT 06:48 I REACH AT TRUMPH ROAD PICK UP OTHER SCHOLARS PROCEED TO BAMBA STREET STRAIGHT TO HAMVILLE STREET AND THOKOZA ROAD TO COSPVILLE PRIMARY SCHOOL AT 7:15.



transport

Department:
Transport
Province of KwaZulu-Natal

GAZETTE

LGKZNG07-2018-
MAY

REGION: ALL

1) Application Number: APP0099858	2) Gazette Number: LGKZNG07-2018-MAY
3) Applicant: MM XABA ID NO. 6103205303080 Association: DURBAN LONG DISTANCE TAXI ASSOCIATION	4) Applicant Address: SUIT 32 UMGENI CENTRE 273 UMGENI ROAD DURBAN 4000
5) Existing Licence Holder: NOT APPLICABLE ID NO. NOT APPLICABLE	6) Existing Licence Holder Address: NOT APPLICABLE
7) Type of application: NEW OPERATING LICENCE	8) Operating Licence Number: NOTAVAILABLE
9) Vehicle Type: MINIBUS	10) 1 X 15 (SEATED) + 0 (STANDING)
11) Region: DURBAN CENTRAL	
12.1	<p>FROM APPROVED TAXI RANK IN DURBAN TO WANDERERS STREET, JOHANNESBURG TO PARK CITY TAXI RANK NO. 2 DIRECT AND RETURN.</p> <p>ROUTE: FROM CRABBE STREET / OSBORNE STREET TAXI RANK INTO FIRST AVENUE, EPSOME ROAD, UMGENI ROAD, LEOPOLD STREET, INTO AND ALONG N3 BY PASSING PIETERMARTIZBURG, HARRISMITH TO M2 WEST JOHANNESBURG, INTO AND ALONG HARROW ROAD, ANDERSON STREET, TROY STREET, PLAIN STREET, WANDERERS STREET, TO WANDERERS STREET TAXI RANK JOHANNESBURG AND RETURN.</p> <p>RETURN TRIP.</p> <p>ROUTE: FROM WANDERERS STREET TAXI RANK INTO PLAIN STREET, TROY STREET, ANDERSON STREET, INTO AND ALONG HARROW ROAD, INTO AND ALONG M2 EAST, INTO AND ALONG N3 PASSING HARRISMITH, AND PIETERMARITZBURG TO DURBAN, INTO OLD DUTCH ROAD, ALICE STREET, LEFT INTO ALBERT STREET, UMGENI ROAD INTO CRABBE STREET / OSBORNE STREET TAXI RANK.</p>
12.2	<p>FROM CARTWRIGHT FLATS TAXI RANK, INTO UMGENI ROAD TURN INTO ARGYLE ROAD AND JOIN M4 PROCEED TO N2 AT BALLITO, PROCEED ALONG N2 INTO AND ALONG R74 BY PASSING STANGER TO KRANSKOP, RIGHT INTO MAIN ROAD KRANSKOP TO KRANSKOP TAXI RANK AND RETURN.</p> <p>FROM KRANSKOP TAXI RANK, INTO MAIN ROAD, INTO AND ALONG R74 BY PASSING STANGER, INTO AND ALONG N2, JOIN M4 AT BALLITO, PROCEED ALONG M4 TO DURBAN, RIGHT INTO ARGYLE ROAD, LEFT INTO UMGENI ROAD, RIGHT INTO LEOPOLD STREET, RIGHT INTO WARWICK AVENUE, RIGHT INTO ALICE STREET, LEFT INTO ALBERT STREET TO CARTWRIGHT FLATS TAXI RANK.</p>
12.3	<p>FROM APPROVED TAXI RANKS IN DURBAN TO APPROVED TAXI RANKS IN MANGUZA DIRECT AND RETURN.</p> <p>FROM CARTWRIGHT FLATS TAXI RANK INTO UMGENI ROAD TURN INTO ARGYLE ROAD AND JOIN M4 PROCEED TO N2 AT BALLITO, INTO AND ALONG N2, INTO AND ALONG R38, INTO AND ALONG R38 BY PASSING JOZINI INTO AND ALONG R22 TO KWANGWANASE, INTO MAIN ROAD KWANGWANASE TO KWANGWANASE TAXI RANK AND RETURN.</p> <p>RETURN.</p> <p>FROM KWANGWANASE TAXI RANK INTO MAIN ROAD, INTO AND ALONG R22, INTO AND ALONG R38 PASSING JOZINI, INTO AND ALONG N2, JOIN M4 AT BALLITO, PROCEED ALONG M4 TO DURBAN, RIGHT INTO ARGYLE STREET, LEFT INTO UMGENI ROAD, RIGHT INTO LEOPOLD STREET, RIGHT INTO WARWICK AVENUE, RIGHT INTO ALICE STREET, LEFT INTO ALBERT STREET, TO CARTWRIGHT FLATS TAXI RANK.</p>



transport

Department:
Transport
Province of KwaZulu-Natal

GAZETTE

LGKZNG07-2018-
MAY

REGION: ALL

12.4	<p>APPROVED TAXI RANKS IN DURBAN TO APPROVED TAXI RANKS IN PONGOLA DIRECT AND RETURN.</p> <p>FROM CARTWRIGHT FLATS TAXI RANK, INTO UMGENI ROAD, INTO ARGYLE ROAD JOIN M4 PROCEED TO N2 AT BALLITO, INTO AND ALONG N2 TO PONGOLA, TURNING INTO PONGOLA TAXI RANK AND RETURN.</p> <p>RETURN</p> <p>FROM PONGOLA TAXI RANK, INTO AND ALONG N2, JOIN M4 AT BALLITO, PROCEED ALONG M4 TO DURBAN, RIGHT INTO ARGYLE ROAD, LEFT INTO UMGENI ROAD, RIGHT INTO LEOPOLD STREET, RIGHT INTO WARWICK AVENUE, RIGHT INTO ALICE STREET LEFT INTO ALBERT STREET, INTO CARTWRIGHT FLATS TAXI RANK.</p>
12.5	<p>SCHEDULE "B"</p> <p>ROUTE 1B.</p> <p>FROM APPROVED TAXI RANK IN DURBAN TO APPROVED TAXI RANK IN FICKSBURG DIRECT AND RETURN FORWARD TRIP</p> <p>ROUTE: FROM CARTWRIGHT FLATS TAXI RANK INTO AND ALONG UMGENI ROAD RIGHT INTO AND ALONG LEOPOLD STREET INTO AND ALONG N3 TO HARRISMITH INTO AND ALONG R712, INTO AND ALONG R711 VIA FOURIESBERG, INTO AND ALONG R26 TO FICKSBURG, INTO MC CABE STREET, INTO AND ALONG TOORN STREET TO TAXI RANK IN FICKSBURG AND RETURN.</p> <p>RETURN TRIP.</p> <p>ROUTE: FROM FICKSBURG TAXI RANK INTO AND ALONG TOORN STREET, INTO MCCABE STREET INTO AND ALONG R26, INTO AND ALONG R711 VIA FICKSBURG, INTO AND ALONG R712 TO HARRISMITH INTO AND ALONG N3 TO DURBAN, INTO OLD DUTCH ROAD, ALICE STREET, LEFT INTO ALBERT STREET, INTO CARTWRIGHT FLATS TAXI RANK.</p> <p>ALTERNATIVELY: VIA PINETOWN ON RETURN TRIPS TO DURBAN (DROP PASSENGERS ONLY): FROM FICKSBURG TAXI RANK...TO N3 INTO AND ALONG M13 TO PINETOWN INTO AND ALONG OLD MAIN ROAD RIGHT INTO CROMPTON STREET TO M13, JOIN N3 AT PARADISE VALLEY INTO AND ALONG N3 TO DURBAN, INTO OLD DUTCH ROAD, ALICE STREET LEFT INTO ALBERT STREET TO CARTWRIGHT FLATS TAXI RANK. NO PASSENGERS TO BE PICKED UP IN PINETOWN.</p>
12.6	<p>FROM DURBAN TO POINTS WITHIN THE PROVINCE OF KZN ONLY. NO PICKING UP OR SETTING DOWN OF PASSENGERS EN ROUTE.</p>
12.7	<p>FROM CRABBE STREET TAXI RANK LEFT INTO OSBORNE STREET, INTO FIRST AVENUE / STAMFORDHILL ROAD INTO ARGYLE ROAD JOIN M4 PROCEED TO N2 AT BALLITO, INTO AND ALONG N2 TO R618 AT MTUBATUBA, INTO AND ALONG R618 TO TAXI RANK AT HLABISA AND RETURN.</p> <p>FROM HLABISA TAXI RANK INTO AND ALONG R618, INTO AND ALONG N2, JOIN M4 AT BALLITO, PROCEED ALONG M4 TO DURBAN, RIGHT INTO ARGYLE ROAD, LEFT INTO UMGENI ROAD, RIGHT INTO LEOPOLD STREET, RIGHT INTO WARWICK AVENUE, RIGHT INTO ALICE STREET, LEFT INTO ALBERT STREET, UMGENI ROAD TO CRABBE STREET TAXI RANK.</p>
12.8	<p>FROM CRABBE STREET TAXI RANK, INTO OSBORNE STREET INTO FIRST AVENUE, JOIN EPSOME ROAD, UMGENI ROAD INTO LEOPOLD STREET, JOIN N3 AND PROCEED ALONG N3, FROM N3 ONTO R103 AT COLENZO JOIN N11 INTO LADYSMITH AND TURN AT QUEEN STREET TO LADYSMITH TAXI RANK AND RETURN.</p> <p>RETURN</p> <p>FROM LADYSMITH TAXI RANK INTO QUEEN STREET, INTO N11, INTO AND ALONG R103, JOIN N3 AT COLENZO, INTO AND ALONG N3 TO DURBAN, INTO OLD DUTCH ROAD, ALICE STREET, LEFT INTO ALBERT STREET, UMGENI ROAD TO CRABBE STREET TAXI RANK.</p>



transport

Department:
Transport
Province of KwaZulu-Natal

GAZETTE

LGKZNG07-2018-
MAY

REGION: ALL

12.9	<p>FROM APPROVED TAXI RANK IN DURBAN TO APPROVED TAXI RANK IN MANDINI DIRECT AND RETURN FORWARD TRIP.</p> <p>ROUTE: FROM CARTWRIGHT FLATS TAXI RANK INTO UMGENI ROAD TURN INTO ARGYLE ROAD AND JOIN M4 PROCEED TO N2 AT BALLITO, INTO AND ALONG N2 UNTIL R245, INTO AND ALONG R245 VIA DARNALL TO R102, INTO AND ALONG R102 TO R258 INTO MANDINI, INTO AND ALONG MAIN ROAD MANDINI TO AMATIKULU RANKING AT THE MANDINI TAXI RANK AND RETURN.</p> <p>RETURN TRIP.</p> <p>ROUTE: FROM MANDINI TAXI RANK INTO AND ALONG MAIN ROAD FROM AMATIKULU, INTO R258, INTO AND ALONG R102 VIA DARNALL INTO AND ALONG R245, INTO N2, JOIN M4 AT BALLITO, PROCEED ALONG M4 TO DURBAN, RIGHT INTO ARGYLE ROAD, LEFT INTO UMGENI ROAD, RIGHT INTO LEOPOLD STREET, RIGHT INTO WARWICK AVENUE, RIGHT INTO ALICE STREET, LEFT INTO ALBERT STREET TO CARTWRIGHT FLATS TAXI RANK.</p>
12.10	<p>FROM CRABBE STREET TAXI RANK, INTO OSBORNE STREET, INTO FIRST AVENUE INTO EPSOME ROAD AND TURN INTO LEOPOLD STREET, INTO AND ALONG N3 AND PROCEED TO R103 AT COLENZO INTO AND ALONG R103, INTO AND ALONG N11 TO NEWCASTLE, TURN INTO ALLEN STREET, INTO KIRKLAND STREET, VOORTREKKER STREET TO NEWCASTLE TAXI RANK AND RETURN.</p> <p>RETURN</p> <p>FROM NEWCASTLE TAXI RANK INTO VOORTREKKER STREET, INTO KIRKLAND STREET, INTO ALLEN STREET, INTO AND ALONG N11, INTO AND ALONG R103, JOIN N3 AT COLENZO, INTO AND ALONG N3 TO DURBAN, INTO OLD DUTCH ROAD, ALICE STREET</p>
12.11	<p>FROM APPROVED TAXI RANK IN DURBAN TO APPROVED TAXI RANK IN STANGER DIRECT AND RETURN FORWARD TRIP.</p> <p>ROUTE: FROM CARTWRIGHT FLATS TAXI RANK INTO UMGENI ROAD TURN INTO ARGYLE ROAD AND JOIN M4, INTO AND ALONG M4, INTO R214 VIA UMHLALI, JOIN R102 VIA SHAKASKRAAL TURN INTO CHIEF ALBERT LUTHULI STREET INTO BALCOMBE ROAD TO KWA DUKUZA/STANGER TAXI RANK AND RETURN.</p> <p>RETURN TRIP.</p> <p>ROUTE: FROM KWADUKUZA / STANGER TAXI RANK INTO BALCOMBE ROAD, INTO CHIEF ALBERT LUTHULI STREET, JOIN THE R102 VIA SHAKASKRAAL, INTO R214 VIA UMHLALI, INTO AND ALONG M4 TO DURBAN, INTO ARGYLE ROAD, LEFT INTO UMGENI ROAD, RIGHT INTO LEOPOLD STREET, RIGHT INTO WARWICK AVENUE, RIGHT INTO ALICE STREET LEFT INTO ALBERT STREET, INTO CARTWRIGHT FLATS TAXI RANK.</p>
12.12	<p>FROM APPROVED TAXI RANK IN DURBAN TO APPROVED TAXI RANK IN MKUZE DIRECT AND RETURN.</p> <p>FROM CARTWRIGHT FLATS TAXI RANK INTO UMGENI ROAD TURN INTO ARGYLE ROAD AND JOIN M4 PROCEED TO N2 AT BALLITO, INTO AND ALONG N2 RIGHT INTO MKUZE MAIN ROAD, INTO EAGLE AVENUE TO MKUZE TAXI RANK AND RETURN.</p> <p>RETURN</p> <p>FROM MKUZE TAXI RANK INTO EAGLE AVENUE, INTO MAIN ROAD, INTO AND ALONG N2, JOIN M4 AT BALLITO, PROCEED ALONG M4 TO DURBAN, RIGHT INTO ARGYLE ROAD, LEFT INTO UMGENI ROAD, RIGHT INTO LEOPOLD STREET, RIGHT INTO WARWICK AVENUE, RIGHT INTO ALICE STREET, LEFT INTO ALBERT STREET TO CARTWRIGHT FLATS TAXI RANK.</p>



transport

Department:
Transport
Province of KwaZulu-Natal

GAZETTE

LGKZNG07-2018-
MAY

REGION: ALL

12.13	<p>FROM APPROVED TAXI RANKS IN DURBAN TO APPROVED TAXI RANK IN MELMOTH DIRECT AND RETURN.</p> <p>FROM CRABBE STREET TAXI RANK, LEFT INTO OSBORNE, INTO FIRST AVENUE / STAMFORDHILL ROAD INTO ARGYLE ROAD JOIN M4 PROCEED TO N2 AT BALLITO, INTO AND ALONG N2 TO R66, INTO AND ALONG R66 TO MELMOTH, INTO AND VICTORIA STREET TO MELMOTH TAXI RANK AND RETURN.</p> <p>RETURN</p> <p>FROM MELMOTH TAXI RANK INTO VICTORIA STREET, INTO AND ALONG R66, INTO AND ALONG N2, JOIN M4 AT BALLITO; PROCEED ALONG M4 TO DURBAN, RIGHT INTO ARGYLE ROAD, LEFT INTO UMGENI ROAD, RIGHT INTO LEOPOLD STREET, RIGHT IN TO WARWICK AVENUE, RIGHT INTO ALICE STREET, LEFT INTO ALBERT STREET, INTO UMGENI ROAD TO CRABBE STREET TAXI RANK.</p>
12.14	<p>FROM APPROVED TAXI RANK IN DURBAN TO APPROVED TAXI RANK IN GINGINDLOVU DIRECT AND RETURN</p> <p>FORWARD TRIP ROUTE: FROM CRABBE STREET TAXI RANK, INTO OSBORNE STREET, INTO FIRST AVENUE / STAMFORDHILL ROAD INTO ARGYLE ROAD JOIN M4 PROCEED TO N2 AT BALLITO, PROCEED ALONG THE N2 TO R258, INTO AND ALONG R258, INTO AND ALONG ROAD R102 TO MAIN STREET, GINGINDLOVU, CONTINUE ALONG MAIN STREET TO GINGINDLOVU TAXI RANK AND RETURN.</p> <p>RETURN TRIP ROUTE: FROM GINGINDLOVU TAXI RANK INTO MAIN STREET, INTO AND ALONG R102, INTO AND ALONG R258, INTO N2, JOIN M4 AT BALLITO, PROCEED ALONG M4 TO DURBAN, RIGHT INTO ARGYLE ROAD, LEFT INTO UMGENI ROAD, RIGHT INTO LEOPOLD STREET, RIGHT INTO WARWICK AVENUE, RIGHT INTO ALICE STREET, LEFT INTO ALBERT STREET, INTO UMGENI ROAD TO CRABBE STREET TAXI RANK.</p>
12.15	<p>FROM APPROVED TAXI RANK IN DURBAN TO APPROVED TAXI RANK IN MTUBATUBA DIRECT AND RETURN FORWARD TRIP.</p> <p>ROUTE: FROM CRABBE STREET TAXI RANK, LEFT INTO OSBORNE STREET INTO FIRST AVENUE / STAMFORDHILL ROAD INTO ARGYLE ROAD JOIN M4 PROCEED TO N2 AT BALLITO, INTO AND ALONG N2 TO BHOBZA ROAD (MTUBATUBA) INTO AND ALONG BHOBZA ROAD, INTO AND ALONG RIVERVIEW ROAD, INTO AND ALONG JOHN ROSS ROAD, INTO AND ALONG NYATHI ROAD TO MTUBATUBA TAXI RANK AND RETURN.</p> <p>RETURN TRIP.</p> <p>ROUTE: FROM MTUBATUBA TAXI RANK, INTO AND ALONG NYATHI ROAD, INTO AND ALONG JOHN ROSS ROAD, INTO AND ALONG RIVERVIEW ROAD, INTO AND ALONG BHOBZA ROAD, INTO AND ALONG N2, JOIN M4 AT BALLITO, PROCEED ALONG M4 TO DURBAN, RIGHT INTO ARGYLE ROAD, LEFT INTO UMGENI ROAD, RIGHT INTO LEOPOLD STREET, RIGHT INTO WARWICK AVENUE, RIGHT INTO ALICE STREET, LEFT INTO ALBERT STREET, UMGENI ROAD TO CRABBE STREET TAXI RANK</p>
12.16	<p>FROM APPROVED TAXI RANK IN DURBAN TO APPROVED TAXI RANK IN NONGOMA .</p> <p>FORWARD TRIP.</p> <p>ROUTE: FROM CRABBE STREET TAXI RANK LEFT INTO OSBORNE STREET, INTO FIRST AVENUE / STAMFORDHILL ROAD INTO ARGYLE ROAD AND JOIN M4 PROCEED TO N2 AT BALLITO, INTO AND ALONG N2 TO R66, INTO AND ALONG R66 BY PASSING ESHOWE, INTO AND ALONG R34, TURN TO R66 TO NONGOMA BY PASSING ULUNDI TO NONGOMA TAXI RANK AND RETURN.</p> <p>RETURN TRIP.</p> <p>ROUTE: FROM NONGOMA TAXI RANK, TURN INTO R66 BY PASSING ULUNDI, INTO AND ALONG R34, INTO AND ALONG R66 BY PASSING ESHOWE, INTO AND ALONG N2, JOIN M4 AT BALLITO, PROCEED ALONG M4 TO DURBAN, RIGHT INTO ARGYLE ROAD, LEFT INTO UMGENI ROAD, RIGHT INTO LEOPOLD STREET, RIGHT INTO WARWICK AVENUE, RIGHT INTO ALICE STREET, LEFT INTO ALBERT STREET, UMGENI ROAD, TO CRABBE STREET TAXI RANK.</p>



transport

Department:
Transport
Province of KwaZulu-Natal

GAZETTE

LGKZNG07-2018-
MAY

REGION: ALL

12.17	<p>FROM CRABBE STREET TAXI RANK, INTO OSBORNE STREET, INTO FIRST AVENUE JOIN EPSOME ROAD, UMGENI ROAD INTO LEOPOLD STREET JOIN N3 AND PROCEED ALONG N3 TO R103 AT COLENZO, ALONG R103, JOIN N11 PROCEED TO R692 TO DUNDEE INTO AND ALONG R68, INTO DUNDEE AND TURN TO VICTORIA STREET TAXI RANK IN DUNDEE AND RETURN.</p> <p>FROM VICTORIA STREET TAXI RANK INTO AND ALONG R68, INTO AND ALONG R692, INTO AND ALONG N11, INTO AND ALONG R103, JOIN N3 AT COLENZO, INTO AND ALONG N3 TO DURBAN, OLD DUTCH ROAD, ALICE STREET, LEFT INTO ALBERT STREET, UMGENI ROAD TO CRABBE STREET TAXI RANK.</p>
12.18	<p>FROM APPROVED TAXI RANK IN DURBAN TO APPROVED TAXI RANK IN BABANANGO DIRECT AND RETURN.</p> <p>FROM CARTWRIGHT FLATS TAXI RANK INTO UMGENI ROAD TURN INTO ARGYLE ROAD AND JOIN M4 PROCEED TO N2 AT BALLITO, INTO AND ALONG THE N2 TO R66, INTO AND ALONG R66, LEFT INTO AND ALONG R68 TO TAXI RANK AT BABANANGO AND RETURN.</p> <p>RETURN TRIP</p> <p>FROM BABANANGO TAXI RANK INTO AND ALONG R68, INTO AND ALONG R66, INTO N2, JOIN M4 AT BALLITO; PROCEED ALONG M4 TO DURBAN, RIGHT INTO ARGYLE ROAD, LEFT INTO UMGENI ROAD, RIGHT INTO LEOPOLD STREET, RIGHT INTO WARWICK AVENUE, RIGHT INTO ALICE STREET, LEFT INTO ALBERT STREET, TO CARTWRIGHT FLATS TAXI RANK.</p>
12.19	<p>FROM APPROVED TAXI RANK IN DURBAN TO APPROVED TAXI RANK IN VRYHEID DIRECT AND RETURN FORWARD TRIP.</p> <p>ROUTE: FROM CRABBE STREET TAXI RANK LEFT INTO OSBORNE STREET, INTO FIRST AVENUE, STAMFORDHILL ROAD JOIN M4 PROCEED TO N2 AT BALLITO INTO AND ALONG N2, TO R66 VIA GINGINDLOVU INTO AND ALONG R34 VIA MELMOTH AND CONTINUE TO VRYHEID EAST ON R34 JOIN STRETCH STREET AND TURN AT BOCRET STREET TO VRYHEID TAXI RANK AND RETURN.</p> <p>RETURN TRIP.</p> <p>ROUTE: FROM VRYHEID TAXI RANK INTO BOCRET STREET, INTO STRETCH STREET, INTO R34 WEST, INTO AND ALONG R34 VIA MELMOTH, INTO AND ALONG R66 VIA GINGINDLOVU, INTO AND ALONG N2, JOIN M4 AT BALLITO, PROCEED ALONG M4 TO DURBAN, RIGHT INTO ARGYLE ROAD, LEFT INTO UMGENI ROAD, RIGHT INTO LEOPOLD STREET, RIGHT INTO WARWICK AVENUE, RIGHT INTO ALICE STREET, LEFT INTO ALBERT STREET, UMGENI ROAD TO CRABBE STREET TAXI RANK.</p> <p>NB: RETURN JOURNEY THE RETURN TRIP IS THE FORWARD TRIP IN REVERSE SAVE AND EXCEPT WHERE ONE WAY STREETS IN CITY AREAS DO NOT ALLOW THIS WHEREUPON THE ROUTE SHALL BE AS CLOSE AS POSSIBLE TO THAT OF THE FORWARD TRIP AND AS PRESCRIBED BY THE RELEVANT LOCAL AUTHORITY.</p>
12.20	<p>FROM CRABBE STREET TAXI RANK, INTO OSBORNE STREET, INTO FIRST AVENUE / STAMFORDHILL ROAD INTO ARGYLE ROAD JOIN M4 PROCEED TO N2 AT BALLITO, INTO AND ALONG N2 TO R22 AT HLUHLUWE INTO MAIN ROAD HLULUWE, INTO HLULUWE TAXI RANK AND RETURN.</p> <p>RETURN</p> <p>FROM HLULUWE TAXI RANK, INTO MAIN ROAD, INTO AND ALONG R22, INTO AND ALONG N2, JOIN M4 AT BALLITO; PROCEED ALONG M4 TO DURBAN, RIGHT INTO ARGYLE ROAD, LEFT INTO UMGENI ROAD, RIGHT INTO LEOPOLD STREET, RIGHT INTO WARWICK AVENUE, RIGHT INTO ALICE STREET, LEFT INTO ALBERT STREET, INTO UMGENI ROAD TO CRABBE STREET TAXI RANK</p>
12.21	<p>FROM CRABBE STREET TAXI RANK, INTO OSBORNE STREET, INTO FIRST AVENUE / STAMFORDHILL ROAD INTO ARGYLE ROAD JOIN M4 PROCEED TO N2 AT BALLITO, INTO AND ALONG N2 TO R34, INTO AND ALONG R34 (JOHN ROSS HIGHWAY), INTO AND ALONG BULLION ROAD, INTO KRUGER RAND ROAD TO RICHARDSBAY TAXI RANK AND RETURN.</p> <p>FROM RICHARDSBAY TAXI RANK, INTO KRUGER RAND ROAD, INTO AND ALONG BULLION ROAD, ALONG R34 (JOHN ROSS HIGHWAY), INTO AND ALONG N2, JOIN M4 AT BALLITO, PROCEED ALONG M4 TO DURBAN, RIGHT INTO ARGYLE ROAD, LEFT INTO UMGENI ROAD, RIGHT INTO LEOPOLD STREET, RIGHT INTO WARWICK AVENUE, RIGHT INTO ALICE STREET, LEFT INTO ALBERT STREET, INTO UMGENI ROAD INTO CRABBE STREET TAXI RANK.</p>



transport

Department:
Transport
Province of KwaZulu-Natal

GAZETTE

LGKZNG07-2018-
MAY

REGION: ALL

12.22	<p>FROM APPROVED TAXI RANK IN DURBAN TO APPROVED TAXI RANKS IN EMPANGENI DIRECT AND RETURN.</p> <p>FROM CRABBE STREET TAXI RANK, INTO OSBORNE STREET, INTO FIRST AVENUE / STAMFORDHILL ROAD INTO ARGYLE ROAD JOIN M4 PROCEED TO N2 AT BALLITO, INTO AND ALONG N2 TO R66, INTO AND ALONG R66 BY PASSING GINGINDLOVU, INTO ALONG R102 TO EMPANGENI, LEFT INTO AND ALONG JOHN ROSS HIGHWAY TO EMPANGENI "A" TAXI RANK AND RETURN.</p> <p>RETURN</p> <p>FROM EMPANGENI "A" TAXI RANK INTO AND ALONG JOHN ROSS HIGHWAY, RIGHT INTO R102, INTO AND ALONG R66 BY PASSING GINGINDLOVU, INTO AND ALONG N2, JOIN M4 AT BALLITO, PROCEED ALONG M4 TO DURBAN, RIGHT INTO ARGYLE ROAD, LEFT INTO UMGENI ROAD, RIGHT INTO LEOPOLD STREET, RIGHT INTO WARWICK AVENUE, RIGHT INTO ALICE STREET, LEFT INTO ALBERT STREET, INTO UMGENI ROAD TO CRABBE STREET TAXI RANK.</p> <p>FROM CRABBE STREET TAXI RANK, INTO OSBORNE STREET, INTO FIRST AVENUE / STAMFORDHILL ROAD INTO ARGYLE ROAD JOIN M4 PROCEED TO N2 AT BALLITO, INTO AND ALONG N2 TO R66, INTO AND ALONG R66 BY PASSING GINGINDLOVU INTO AND ALONG R102, INTO AND ALONG TANNER ROAD (EMPANGENI RAIL), TO "B" RANK EMPANGENI RAIL AND RETURN.</p> <p>RETURN</p> <p>FROM "B" RANK EMPANGENI RAIL INTO AND ALONG TANNER ROAD, INTO AND ALONG R102, INTO AND ALONG R66 BY PASSING GINGINDLOVU, INTO N2, JOIN M4 AT BALLITO, PROCEED ALONG M4 TO DURBAN, RIGHT INTO ARGYLE ROAD, INTO UMGENI ROAD, RIGHT INTO LEOPOLD STREET, RIGHT INTO WARWICK AVENUE, RIGHT INTO ALICE STREET, LEFT INTO ALBERT STREET, INTO UMGENI ROAD TO CRABBE STREET TAXI RANK.</p>
12.23	<p>DURBAN METRO TO WELKOM.</p> <p>ROUTE: FROM CARTWRIGHT FLATS TAXI RANK INTO AND ALONG UMGENI ROAD, RIGHT INTO AND ALONG LEOPOLD STREET INTO AND ALONG N3 TO HARRISMITH, INTO AND ALONG N5 VIA BETHLEHEM, SENEKAL, INTO AND ALONG R70 VIA VENTERSBERG, INTO AND ALONG R73 VIA VIRGINIA INTO AND ALONG POWER ROAD TO CONSTANTIA / MOTHUSI ROAD TO TAXI RANK IN WELKOM AND RETURN.</p> <p>RETURN TRIP.</p> <p>ROUTE: FROM WELKOM TAXI RANK INTO CONSTANTIA / MOTHUSI ROAD, INTO AND ALONG POWER ROAD, INTO AND ALONG R73 VIA VIRGINIA, INTO AND ALONG R70 VIA VENTERSBERG, INTO AND ALONG N5 VIA SENEKAL AND BETHLEHEM, INTO HARRISMITH, INTO AND ALONG N3 TO DURBAN, INTO OLD DUTCH ROAD, ALICE STREET, LEFT INTO ALBERT STREET, INTO CARTWRIGHT FLATS TAXI RANK.</p> <p>ALTERNATIVELY: VIA PINETOWN ON RETURN TRIPS TO DURBAN (DROP PASSENGERS ONLY).</p> <p>FROM WELKOM...TO N3 INTO AND ALONG M13 TO PINETOWN INTO AND ALONG OLD MAIN ROAD RIGHT INTO CROMPTON STREET TO M13, JOIN N3 AT PARADISE VALLEY INTO AND ALONG N3 TO DURBAN INTO OLD DUTCH ROAD, ALICE STREET TO CARTWRIGHT FLATS TAXI RANK.</p> <p>NO PASSENGERS TO BE PICKED UP IN PINETOWN.</p> <p>NB: RETURN JOURNEY</p> <p>THE RETURN TRIP IS THE FORWARD TRIP IN REVERSE SAVE AND EXCEPT WHERE ONE WAY STREETS IN CITY AREAS DO NOT ALLOW THIS WHEN UPON THE ROUTE SHALL BE AS CLOSE AS POSSIBLE TO THAT OF THE FORWARD TRIP AND AS PRESCRIBED BY THE RELEVANT LOCAL AUTHORITY.</p>



transport

Department:
Transport
Province of KwaZulu-Natal

GAZETTE

LGKZNG07-2018-
MAY

REGION: ALL

12.24	<p>FROM APPROVED TAXI RANK IN DURBAN TO APPROVED TAXI RANK IN QWAQWA DIRECT AND RETURN FORWARD TRIP.</p> <p>ROUTE: FROM CARTWRIGHT FLATS TAXI RANK INTO AND ALONG UMGENI ROAD, INTO AND ALONG LEOPOLD STREET, INTO AND ALONG N3 TO HARRISMITH FROM HARRISMITH ALONG R712, INTO AND ALONG R57 TO PHUTHADITJABA INTO AND ALONG MAMPOI STREET TO QWAQWA TAXI RANK AND RETURN.</p> <p>ALTERNATIVELY ...INTO AND ALONG N3 TO R74, INTO AND ALONG R74, TO R712, INTO AND ALONG R712, INTO AND ALONG R57 TO PHUTHADITJABA, MAMPOI STREET TO QWAQWA TAXI RANK AND RETURN.</p> <p>RETURN TRIP.</p> <p>ROUTE: FROM QWAQWA TAXI RANK INTO AND ALONG MAMPOI STREET, INTO AND ALONG R57, INTO AND ALONG R712 TO HARRISMITH, INTO AND ALONG N3 TO DURBAN, INTO OLD DUTCH ROAD, ALICE STREET, LEFT INTO ALBERT STREET, INTO CARTWRIGHT FLATS TAXI RANK.</p> <p>ALTERNATIVELY: VIA PINETOWN ON RETURN TRIPS TO DURBAN (DROP PASSENGERS ONLY).</p> <p>FROM: QWAQWA TAXI RANK...TO N3 INTO AND ALONG M13 TO PINETOWN INTO AND ALONG OLD MAIN ROAD RIGHT INTO CROMPTON STREET TO M13, JOIN N3 AT PARADISE VALLEY INTO AND ALONG N3 TO DURBAN INTO OLD DUTCH ROAD, ALICE STREET LEFT INTO ALBERT STREET TO CARTWRIGHT FLATS TAXI RANK.</p> <p>NO PASSENGERS TO BE PICKED UP IN PINETOWN.</p>
12.25	<p>FROM CRABBE STREET TAXI RANK, INTO OSBORNE STREET, INTO FIRST AVENUE / STAMFORDHILL ROAD INTO ARGYLE ROAD AND JOIN M4 PROCEED TO N2 AT BALLITO, INTO AND ALONG N2 TO R66, INTO AND ALONG R66 BY PASSING ESHOWE, INTO AND ALONG R34, RIGHT INTO AND ALONG R66 TO ULUNDI, INTO PRINCESS MAGOGO STREET TO ULUNDI TAXI RANK AND RETURN.</p> <p>FROM ULUNDI TAXI RANK INTO PRINCESS MGOGO STREET, INTO AND ALONG R66, INTO AND ALONG R34, INTO AND ALONG R66 BY PASSING ESHOWE, INTO AND ALONG N2, JOIN M4 AT BALLITO, PROCEED ALONG M4 TO DURBAN, RIGHT INTO ARGYLE ROAD, LEFT INTO UMGENI ROAD, RIGHT INTO LEOPOLD STREET, RIGHT INTO WARWICK AVENUE, RIGHT INTO ALICE STREET, LEFT INTO ALBERT STREET, INTO UMGENI ROAD TO CRABBE STREET TAXI RANK.</p>
12.26	<p>DURBAN CBD TO GINGINDLOVU.</p> <p>FROM APPROVED TAXI RANK IN DURBAN TO APPROVED TAXI RANK IN GINGINDLOVU DIRECT AND RETURN.</p> <p>ROUTE: FROM CRABBE STREET TAXI RANK, INTO OSBORNE STREET, INTO FIRST AVENUE/STAMFORDHILL ROAD INTO ARGYLE ROAD JOIN M4 PROCEED TO N2 AT BALLITO, PROCEED ALONG THE N2 TO R258, INTO AND ALONG R258, INTO AND ALONG ROAD R102 TO MAIN STREET, GINGINDLOVU, CONTINUE ALONG MAIN STREET TO GINGINDLOVU TAXI RANK AND RETURN.</p> <p>RETURN TRIP.</p> <p>ROUTE: FROM GINGINDLOVU TAXI RANK INTO MAIN STREET, INTO AND ALONG R258, INTO N2, JOIN M4 AT BALLITO; PROCEED ALONG M4 TO DURBAN, RIGHT INTO ARGYLE ROAD, LEFT INTO UMGENI ROAD, RIGHT INTO LEOPOLD STREET, RIGHT INTO WARWICK AVENUE, RIGHT INTO ALICE STREET, LEFT INTO ALBERT STREET, INTO UMGENI ROAD TO CRABBE STREET TAXI RANK.</p>



transport

Department:
Transport
Province of KwaZulu-Natal

GAZETTE

LGKZNG07-2018-
MAY

REGION: ALL

12.27	<p>FROM APPROVED TAXI RANK IN DURBAN TO APPROVED TAXI RANK IN ESHOWE DIRECT AND RETURN.</p> <p>FROM CRABBE STREET TAXI RANK, LEFT INTO OSBORNE STREET INTO FIRST AVENUE / STAMFORDHILL ROAD INTO ARGYLE ROAD JOIN M4 PROCEED TO N2 AT BALLITO, CONTINUE ALONG N2 TO R66, INTO AND ALONG R66, TO ESHOWE, INTO AND ALONG JOHN ROSS HIGHWAY, INTO OSBORNE ROAD TO ESHOWE TAXI RANK AND RETURN.</p> <p>RETURN</p> <p>FROM ESHOWE TAXI RANK INTO OSBORNE ROAD, INTO AND ALONG JOHN ROSS HIGHWAY, INTO AND ALONG R66, INTO AND ALONG N2, JOIN M4 AT BALLITO, PROCEED ALONG M4 TO DURBAN, RIGHT INTO ARGYLE ROAD, LEFT INTO UMGENI ROAD, RIGHT INTO LEOPOLD STREET, RIGHT INTO WARWICK AVENUE, RIGHT INTO ALICE STREET, LEFT INTO ALBERT STREET, UMGENI ROAD TO CRABBE STREET TAXI RANK.</p>
12.28	<p>DURBAN TO STANDERTON.</p> <p>FROM OSBORNE ROAD TAXI RANK, LEFT TO FIRST AVENUE, BECOMES EPSOM ROAD, WHICH BECOMES INGUCE, RIGHT DAVID WEBSTER (LEOPOLD STREET), INTO N3, PASS MOOI RIVER OFF RAMP AND TURN RIGHT TO R103, PASS COLENZO, PASS ROOSBOM OFF RAMP AND TURN RIGHT TO N11, INTO LYELL STREET, LYELL STREET BECOMES N11, PASS NEWCASTLE, LEFT TO ADELADE TAMBO STREET, PASS VOLKSRUST, RIGHT TO GOVAN MBEKI DRIVE, INTO R23 PASS PERDEKOP, R23 BECOMES R546, RIGHT TO VRY STREET, RIGHT TO BURGER STREET INTO BURGER STREET INTO BURGER STREET INTO BURGER STREET TAXI RANK.</p> <p>RETURN ROUTE.</p> <p>FROM STANDERTON TAXI RANK IN BURGER STREET, INTO MONANI MASIYELA STREET, LEFT TO VRY STREET, LEFT TO R23, RIGHT TO ADELADE TAMBO STREET, LEFT TO N11 OFF RAMP AND TURN LEFT TO R103, PASS ROOSBOM AND COLENZO OFF RAMP AND LEFT TO N3, PASS ALL PLACES MENTIONED BEFORE ON N3, LEFT TO OLD DUTCH ROAD, INTO JOHANNES NKOSI (ALICE STREET), LEFT TO INGUCE (ALBERT STREET), INTO UMGENI ROAD, LEFT TO CRABBE STREET TAXI RANK.</p>
12.29	<p>DURBAN TO WITBANK.</p> <p>FROM OSBORNE ROAD TAXI RANK, LEFT TO FIRST AVENUE, BECOMES EPSOM ROAD, WHICH BECOMES INGUCE, RIGHT DAVID WEBSTER (LEOPOLD STREET), INTO N3, PASS MOOI RIVER OFF RAMP AND TURN RIGHT TO R103, PASS COLENZO, PASS ROOSBOM OFF RAMP AND TURN RIGHT TO N11, INTO LYELL STREET, LYELL STREET BECOMING N11, PASS LADYSMITH, PASS NEWCASTLE, PASS CHARLESTOWN, PASS VOLKSRUST, PASS AMERSFORT, PASS ERMELO, PASS HENDRINA, LEFT TO R38, RIGHT TO R542, RIGHT TO R544, RIGHT TO BEAUTY AVENUE, TO DUVAN TAXI RANK IN WITBANK.</p> <p>RETURN ROUTE.</p> <p>FROM DUVAN TAXI RANK IN WITBANK, LEFT TO BEAUTY STREET, LEFT TO R544, RIGHT TO M35, LEFT TO N17, RIGHT TO M35, INTO N11 OFF RAMP AND LEFT TO R103, PASS ROOSBOM AND COLENZO OFF RAMP AND LEFT TO N3, LEFT TO OLD DUTCH ROAD, INTO JOHANNES NKOSI (ALICE STREET), LEFT TO INGUCE (ALBERT STREET), INTO UMGENI ROAD, LEFT TO CRABBE STREET TAXI RANK.</p>
12.30	<p>DURBAN TO VEREENIGING</p> <p>FROM OSBORNE ROAD TAXI RANK, LEFT TO FIRST AVENUE, BECOMES EPSOM ROAD, WHICH BECOMES INGUCE, RIGHT DAVID WEBSTER (LEOPOLD STREET), INTO N3, PASS PIETERMARITZBURG, PASS MOOI RIVER, PASS HARRISMITH, PASS WARDEN, LEFT TO R54, LEFT TO R42, RIGHT TO GENERAL HERTZOG STREET, LEFT TO UNION STREET, TO VEREENIGING TAXI RANK (RS022) AND RETURN ON THE SAME ROUTE.</p> <p>RETURN ROUTE</p> <p>FROM VEREENIGING TAXI RANK (RS022), RIGHT TO GENERAL HERTZOG, RIGHT R54, TO N3, PASS ALL ABOVE MENTIONED PLACES THAT ARE ON THE N3 AND THEN LEFT TO OLD DUTCH ROAD, INTO JOHANNES NKOSI (ALICE STREET), LEFT TO INGUCE (ALBERT STREET), INTO UMGENI ROAD, LEFT TO CRABBE STREET TAXI RANK.</p>



transport

Department:
Transport
Province of KwaZulu-Natal

GAZETTE

LGKZNG07-2018-
MAY

REGION: ALL

1) Application Number: APP0099863	2) Gazette Number: LGKZNG07-2018-MAY
3) Applicant: AB VEZI ID NO. 7102045404081 Association: UMZINTO TAXI OWNERS ASSOCIATION	4) Applicant Address: PO BOX554 UMZINTO KWA ZULU-NATAL 4200
5) Existing Licence Holder: NOT APPLICABLE ID NO. NOT APPLICABLE	6) Existing Licence Holder Address: NOT APPLICABLE
7) Type of application: NEW OPERATING LICENCE	8) Operating Licence Number: LKNKZN0117828
9) Vehicle Type: MINIBUS	10) 1 X 16 (SEATED) + 0 (STANDING)
11) Region: UGU-OGWINI	
12.1	<p>1. UMZINTO TO DURBAN (FORWARD JOURNEY) Depart from Umzinto Taxi Rank, turn left into Umzinto Old Main Road, turn left into Park Rynie – Umzinto Road, turn left into R6129 (Park Rynie iXopo Road), turn left into R104, then into N2 Freeway North Bound, turn left into Joyner Road, turn right into Jeffels Road, drop off point at the intersection of Prospection Road, turn right into Old South Coast Road, turn left into Prince Mcwayizeni Drive, drop off point Ezimbuzini Taxi Rank, proceed along Prince Mcwayizeni Drive, turn right into Mangosuthu Highway, drop off point at the Umlazi Tehuis Hotel Entrance, proceed along South Coast Road, drop off point at S.J.Smith Hostel Entrance, proceed along the South Coast, drop off point at Merebank Railway Station, proceed along South Coast Road, then turn left into Edwin Swales VC Drive, proceed to Umbilo Road drop off point at King Edward Entrance, proceed along Umbilo Road then turn right into Gale Street, turn left into Warwick Avenue, turn right into the Rank NO 2900-293 and off load passengers</p> <p>(RETURN JOURNEY) Depart from the taxi rank 290-293 Warwick Avenue, Durban, turn left into West Street, turn right into Park Street at the intersection with Smith Street, turn right into Southern Freeway (M4), left into the N2 South Bound, proceed straight, turn left into the R100, turn right into R120, drop off point at the GJ Crookes Hospital Entrance, proclong the R102, turn right into R612, drop off and pick up at Umzinto Prison Entrance, turn right into Park Rynie Umzinto road, turn right into Umzinto Old Main Road, turn right into Umzinto Taxi Rank and off load the passengers.</p>



transport

Department:
Transport
Province of KwaZulu-Natal

GAZETTE

LGKZNG07-2018-
MAY

REGION: ALL

12.2	<p>4. UMZINTO TO MALANGENI AREA (FORWARD JOURNEY)</p> <p>Depart from the Umzinto Taxi Rank, turn left into the Umzinto Old Main Road, drop off and pick up passengers at Standard and First National Banks, turn left into Esperanza Sezela Road, drop and pick up passengers at Umzinto Station, proceed along the same road, drop and pick up passengers at Esperanza Old Mill, drop and pick up passengers at Drift Store, proceed along the same road, drop and pick up passengers at D13 intersection (Plangweni), proceed along the same road, drop and pick up passengers at Ezimangweni, drop off and pick up passengers at Beneva intersection, drop and pick up passengers at Amahlubi Store (KwaHlanti), drop off and pick up passengers at Kwajiji Intersection, drop and pick up passengers at Ndlovini, drop off and pick up passengers at Glibeni intersection, drop off and pick up passengers at Shabalala point, proceed along the same road, drop and pick up at N2 on ramp, proceed into R102 road, drop off at N2 Sezela off-ramp, proceed along R102, drop off and pick up passengers at Old Sezela Road Intersection, drop off and pick up at the D13 Road Intersection, turn left into D13. Drop off and pick up at KwaShange Loading Zone, proceed along D13 Road, drop off and pick up at Nkombo intersection then turn right into an unnamed road, proceed along the same road, drop off and pick up at KwaMngoma turn right into D13 Road. Proceed along the same Road, pick up and drop off at Mhangamkhulu School. Proceed along D13 Road until the intersection with Esperanza Sezela Road, cross over to the unnamed Road. Drop off and pick up at KwaThusi, drop off and pick up at Mngqubuzeni Circle, proceed along the unnamed Road. Drop off and pick up at KwaMasithela, turn left into Beneva Compound, drop off and pick up at Magundenyana, drop off and pick up at KwaMthiyane. Proceed along the unnamed Road until Beneva Esperanza Sezela Road intersection, turn left into Esperanza Sezela Road, drop off and pick up at Ezimangweni. Drop off and pick up at Plangweni and Esperanza Sezela Road intersection (Plangweni), drop off and pick up at Echibini, drop off and pick up at Drift Store turn off. Proceed along the same Road, drop off and pick up at Esperanza Ld Sugar Mill, drop off and pick up at Somkhandi Hospital. Drop off and pick up at Umzinto Station, turn right into Umzinto Old Main Road, drop off and pick up at Standard Bank and First National Bank. Drop off and pick up at Kismet Trading Store, drop off and pick up at Curry Bar, drop off and pick up at Checkout. Proceed along the same Road then turn right into Umzinto Taxi Rank. (PICK UP ARE SUBJECT TO CONDITION 3 BELOW)</p>
12.3	<p>5. UMZINTO TO KELSO STATION (FORWARD JOURNEY)</p> <p>Depart from Umzinto Taxi Rank, turn left Umzinto Old Main Road, turn left into Esperanza Sezela Road proceed, turn left into D13 Road, proceed, turn left into R102, drop off and pick up at Selbourne Hotel Golf Club, drop and pick up at Umdoni Park entrance, proceed at Tea Garden, drop off and pick up at Aires Nursery turn off, proceed along R102, drop off and pick up at Kelso Clinic Shelter, proceed and turn right into Kelso Station Road, drop off and pick up at the Station, proceed along the same Road at Happy Wanderers Caravan Park Circle, drop off and pick up passengers, turn back along Station Road, turn right into R102, drop off and pick up at Abrams Farm, turn off, proceed along R102, drop off and pick up at Ellingham Estate Holiday Resort, proceed, drop off and pick up at Halfway Service Station, proceed right into R612, proceed straight to Park Rynie Station, drop off and pick up passengers</p> <p>(RETURN JOURNEY)</p> <p>Depart from Park Rynie Station, turn left into R612, drop off and pick up passengers, at Park Rynie Service Station, turn left into R102, drop off and pick up passengers at Abrams Farms, proceed along R102, drop off and pick up passengers at Kelso Station Road, turn off proceed along R102, drop off and pick up passengers at the Clinic Shelter, drop off and pick up passengers at Pennington Tea Gardens, turn off, proceed, turn right into D13 Road, drop off and pick up passengers at Nkombo point, proceed along D13 Road, at Intersection, turn right into Sezela Esperanza Road, turn right again into Old Main Road Umzinto and turn right into Umzinto Taxi Rank</p>



transport

Department:
Transport
Province of KwaZulu-Natal

GAZETTE

LGKZNG07-2018-
MAY

REGION: ALL

12.4	<p>6. UMZINTO TO SHAYAMOYA</p> <p>(FORWARD JOURNEY)</p> <p>Depart from the Umzinto Taxi Rank, turn left at the Umzinto Main Road, turn left to Town Board, proceed to Shayamoya along Umzinto Road, off load at the Township and return.</p> <p>(RETURN JOURNEY)</p> <p>Depart from Shayamoya Township, pick up at Passenger, turn left to Town Board, off load passengers, turn right and off load at Kwik Fit, off load at Kismet, off load at Adams Store, proceed to Umzinto and off load at Umzinto Taxi Rank and off load passengers</p>
12.5	<p>7. UMZINTO TO LUSIKISIKI</p> <p>(FORWARD JOURNEY)</p> <p>Depart from Umzinto Taxi Rank and turn left at Umzinto Old Main Road, turn left into Esperanza Sezela Road, turn right into N2 Freeway South Bound until the end of the Freeway and proceed along R61 direct to Lusikisiki Municipality Taxi Rank</p> <p>(RETURN JOURNEY)</p> <p>Depart from Lusikisiki Taxi Rank, turn right into R61 Freeway, proceed straight until the beginning of N2 Freeway North Bound at South Broom, proceed along the N2 Freeway, turn left at Sezela inter change, turn left again into Esperanza Sezela Road, off load passengers at Epulangweni, off load passengers at Chibini and off load passengers at Esperanza, off load at Engine Garage, off load Kismet Store and off load at Checkout Store Umzinto, pass robots, turn right, off load passengers at Umzinto Taxi Rank</p>
12.6	<p>8. UMZINTO TO PORT ST. JOHNS</p> <p>(FORWARD JOURNEY)</p> <p>Depart from Umzinto Taxi Rank, turn left Umzinto Old Main Road, turn left into Esperanza Sezela Road, turn right into N2 Freeway South Bound, until end of Freeway, proceed along R61, direct to Port St. Johns Municipality Taxi Rank</p> <p>(RETURN JOURNEY)</p> <p>Depart from Port St. Johns Taxi Rank, turn right into R61, proceed straight until the beginning of N2 Freeway North Bound, at South Broom, proceed along the N2 Freeway, turn left at the Sezela Interchange, turn left again into Esperanza Sezela Road, off load at Burton Point and off load passengers at Nyuswa turn off, off load at Shabalala Point, off load at Glibheni, off load passengers at Ndlovini, off load passengers at Mahlubi Store, off load passengers, Beneva off load passengers at Pulangweni, off load passengers at Chibini, off load passengers at Esperanza, off load at Engen Garage, off load at FNB and Standard Bank, off load passengers at Kismet Store, turn right at Umzinto Taxi Rank, off load passengers</p>
12.7	<p>9. UMZINTO TO PORT SHEPSTONE</p> <p>(FORWARD JOURNEY)</p> <p>From Umzinto Taxi Rank, turn left into Old Main Road, turn left into Esperanza to Sezela Road, turn right to (N2) South Boundary, turn left into R102, drop off only at Hibberdene along R102, drop off only, at the intersection of R102 Pairview Mission Umzumbe Road, drop off only at the intersection of R102 and Umzumbe Station Road, drop off Melville Road intersection and R102, drop off only at South Port, turn off along R102, drop off only at the Sea Park along R102, turn right into Akien Street, turn left into Nelson Mandela Drive, turn right into Ryder Road, proceed into the Rank, offload and pick up</p> <p>(RETURN JOURNEY)</p> <p>From Port Shepstone Taxi Rank, into Ryder Road, turn left into Shepstone Street, turn right into Reynold Street, turn right into Colley Street, turn left into Bazley Street, left again into R102, turn right again in N2 Freeway North Boundary, turn left into Esperanza Sezela Raod, drop of at Burton intersection of Esperanza Sezela and R102, drop off at Kwa Nyuswa at Shabalala, drop off at Glibheni drop off at Kwajiji junction, turn right into Umzinto Old Main Road, turn right into Umzinto Old Main Road, turn right into Umzinto Taxi Rank and off load passengers</p>



transport

Department:
Transport
Province of KwaZulu-Natal

GAZETTE

LGKZNG07-2018-
MAY

REGION: ALL

12.8	<p>10. UMZINTO TO SCOTTBURGH & RETURN:</p> <p>Depart from Umzinto Taxi rank , turn left into Umzinto Old Main Road, turn left into Umzinto Park Rynie Road, drop off and pick up at Umzinto Secondary School point, turn left into Court Road drop off and pick up at OK Food Market proceed and turn left into R612 drop off and pick up at Umzinto Prison , Proceed along R612 pick up and drop off at Kwamelhloentombi point, proceed pick up and drop off at kwa Smith turn off, proceed pick up and drop off at Ellingham Estates turn off. Proceed along R612, pick up and drop off at Penny Road (Park Hill Garage) proceed along the same road pick up and drop off at Karims Lane, pick up and drop off at Home Affairs turn off, drop off and pick up at Café Erica and Total Garage point, drop off and pick up at Railway Station , drop off and pick up at Convent Road turn off, proceed along First Street Park rynie turn left into Main Street, Beach Road, drop off and pick up at the Pillay Market, proceed along Main Street at the intersection turn right into R102 drop off and pick up at Montana Point, proceed along R102 drop off at Scottburgh Mallturn off , drop off and pick up at GJ Crookes Hospital, proceed on the same road into Scottburgh Taxi Rank. (PICK UP ARE SUBJECT TO CONDITION 3 BELOW)</p>
12.9	<p>11. UMZINTO TO DUMISA (FORWARD JOURNEY)</p> <p>Depart from Umzinto Taxi Rank, turn right into Umzinto Old Main, turn left into Riverside Park, drop off and pick up passengers at the Parking Area, proceed to the Umzinto Old Main Road and turn left, along the Main Road, drop off and pick up passengers at Temple Road, drop off and pick up passengers at Hazelwood Store, proceed along the Old Main Road, turn left into D153 Road, proceed along the D153 Road, then drop off and pick up at Karims, proceed along D153 Road, drop off and pick up at Oqalweni, proceed along the D153 Road then drop off and pick up passengers at Godeni, drop off and pick up passengers at Malungisa, drop off and pick up passengers at Kwa Makhanya, proceed along the same D153, drop off and pick up at Kwa Ngcobo, proceed on the same road, drop off and pick up at Kwantobela Store, drop off and pick up passengers at KwaMvubu Esiqiwini, proceed along the same Road, drop and pick up passengers at KwaDumisa Eringini (FORWARD JOURNEY)</p> <p>Pick up and drop off passengers at kwaDumisa Eringini, proceed along D153 Road, pick up and drop at kwaMbulu Esiqiwini, proceed along the same road, pick up and drop off passengers at kwaNtobela Store proceed, pick up and drop off passengers at kwaNgcobo Store, proceed along the same road, pick up and drop off passengers at Ediphwini Rank, proceed along the same road, pick up and drop off passengers at kwaMakhanya, proceed pick up and drop off passengers at kwaMalungisa, proceed pick up and drop off at Oqalweni, proceed and pick passengers at Karims, proceed along the same road (D153), turn right into Umzinto Old Main Road, pick up and drop off passengers at Hazelwood Store, proceed along the same road, pick up and drop off passengers at Temple Road, proceed along the Old Main Road, turn right into Riverside Park parking area, drop off and pick up passengers and return into Umzinto Old Main Road, turn left into Umzinto Taxi Rank. (PICK UP ARE SUBJECT TO CONDITION 3 BELOW)</p>



transport

Department:
Transport
Province of KwaZulu-Natal

GAZETTE

LGKZNG07-2018-
MAY

REGION: ALL

1) Application Number: APP0099864	2) Gazette Number: LGKZNG07-2018-MAY
3) Applicant: LP KHUZWAYO ID NO. 4911160654087 Association: UMLAZI A B C AND W TAXI OWNERS ASSOCIATION	4) Applicant Address: E848 UMLAZI T/SHIP UMLAZI, DURBAN KWAZULU NATAL KWA-ZULU NATAL 4031
5) Existing Licence Holder: NOT APPLICABLE ID NO. NOT APPLICABLE	6) Existing Licence Holder Address: NOT APPLICABLE
7) Type of application: NEW OPERATING LICENCE	8) Operating Licence Number: NOTAVAILABLE
9) Vehicle Type: MINIBUS	10) 1 X 15 (SEATED) + 0 (STANDING)
11) Region: NINGIZMU 2	
12.1	<p>DURBAN TO UMLAZI (A,B,C & W) FROM THE TAXI RANK ON RUSSELL STREET, ALONG RUSSELL STREET, LEFT INTO LEOPOLD STREET, INTO MARKET ROAD, INTO CHIEF ALBERT LUTHULI FREEWAY (M4), INTO MANGOSUTHU HIGHWAY (M30) OFF RAMP, INTO MANGOSUTHU HIGHWAY, RIGHT INTO SOLOMON MAHLANGU ROAD, AND PROCEED ALONG ANY OF ROUTES (1) OR (2) IN REVERSE TO THE STARTING POINT.</p> <p>EZINMBUZINI TO UMLAZI (A, B, C & W) FROM EZIMBUZINI TAXI RANK, RIGHT INTO PRINCE MCWAYIZENI ROAD, INTO SIBUSISO MADAKANE ROAD, LEFT INTO MANGOSUTHU HIGHWAY, RIGHT INTO SOLOMON MAHLANGU ROAD, LEFT INTO VENIYENI ROAD AND PROCEED ALONG ROUTES (1) OR (2) TO THE STARTING POINT.</p>
12.2	<p>FROM EMAWELENI TAXI RANK ALONG ANY OF THE ROUTES TO MANGOSUTHU HIGHWAY, ALONG MANGOSUTHU HIGHWAY, INTO R102, LEFT INTO HIMALAYAS ROAD OFF RAMP, RIGHT INTO HIMALAYAS ROAD, LEFT INTO CHIEF ALBERT LUTHULI FREEWAY (M4), RIGHT INTO WEST STREET, RIGHT INTO POINT ROAD, RIGHT INTO BAY TERRACE, RIGHT INTO SHEPSTONE ROAD, LEFT INTO PINE STREET, INTO RUSSELL STREET, AND PROCEED TO THE RANK IN RUSSELL STREET</p> <p>FROM EMAWELWENI TAXI RANK ALONG ANY OF THE ROUTES INTO AND ALONG MANGOSUTHU HIGHWAY, LEFT INTO PRINCE MSHIYENI HOSPITAL AND RETURN, TURNING RIGHT INTO MANGOSUTHU HIGHWAY, LEFT INTO SIBUSISO MDAKANE ROAD, INTO PRINCE MCWAYIZENI ROAD, PROCEED TO EZIMBUZINI TAXI RANK AND RETURN TO EMAWELWENI TAXI RANK ALONG THE SAME ROUTE IN REVERSE."4. RETURN JOURNEY:</p> <p>DURBAN TO UMLAZI (A,B,C & W) "FROM THE TAXI RANK ON RUSSELL STREET, ALONG RUSSELL STREET, LEFT INTO LEOPOLD STREET, INTO MARKET ROAD, INTO CHIEF ALBERT LUTHULI FREEWAY (M4), INTO MANGOSUTHU HIGHWAY (M30) OFF RAMP, INTO MANGOSUTHU HIGHWAY, RIGHT INTO SOLOMON MAHLANGU ROAD, AND PROCEED ALONG ANY OF ROUTES IN REVERSE TO THE STARTING POINT.</p> <p>FROM EZIMBUZINI TAXI RANK, RIGHT INTO PRINCE MCWAYIZENI ROAD, INTO SIBUSISO MADAKANE ROAD, LEFT INTO MANGOSUTHU HIGHWAY, RIGHT INTO SOLOMON MAHLANGU ROAD, LEFT INTO VENIYENI ROAD AND PROCEED ALONG ROUTES (1) OR (2) TO THE STARTING POINT.</p>



transport

Department:
Transport
Province of KwaZulu-Natal

GAZETTE

LGKZNG07-2018-
MAY

REGION: ALL

12.3	<p>CONDITIONS:</p> <ol style="list-style-type: none"> 1. PASSENGERS MAY BE PICKED UP AND/OR SET DOWN ONLY AT DESIGNATED TAXI RANK OR TAXI STOP, WHICH SHALL EXCLUDE BUS STOPS. 2. ON THE INBOUND TRIP TO DURBAN, NO PASSENGERS MAY BE PICKED UP EN ROUTE FROM ENTERING (M4) CHIEF ALBERT LUTHULI FREEWAY UNTIL REACHING RUSSELL STREET TAXI RANK 3. ON THE RETURN TRIP TO UMLAZI, NO PASSENGERS MAY BE SET DOWN UNTIL REACHING MANGOSUTHU HIGHWAY. 4. ENTRY OR RANKING ON PRIVATE PROPERTY IS NOT PERMITTED WITHOUT WRITTEN PERMISSION OF THE LANDLORD, A COPY OF WHICH MUST BE SUPPLIED TO THE BOARD. 5. WITHOUT HAVING ENTERED INTO AN AGREEMENT WITH OTHER OPERATORS ON A COMMON ROUTE, AS CONTEMPLATED BY SECTION 88(2)(B) OF ACT 22 OF 2000, THE PICKING UP OR SETTING DOWN OF PASSENGERS ON SUCH ROUTE IS NOT PERMITTED. A COPY OF SUCH AGREEMENT MUST BE SUPPLIED TO THE BOARD. 6. AT RANKS, WHETHER ON – STREET OR OFF – STREET, ONLY THE TAXIS THAT CAN BE ACCOMMODATED IN THE DEMARCATED AREA MAY OCCUPY THE RANK, EXCESS VEHICLES MUST HOLD ELSEWHERE AT DESIGNATED HOLDING AREAS. 7. RANK PERMITS OR LETTERS OF AUTHORITY MUST BE PRODUCED IN RESPECT OF ALL RANKS IN MUNICIPAL AREAS, IN PARTICULAR MAJOR TOWNS AND CITIES AND IN PARTICULAR INTER-PROVINCIAL DESTINATIONS. 8. THE ALLOCATION OF ANY ROUTE OR PORTION OF A ROUTE IS SUBJECT TO THE CONDITION THAT IT HAS BEEN APPROVED AND ALLOCATED IN GOOD FAITH AND THAT SUCH ROUTE WILL BE INVALID SHOULD IT TRANSPIRE THAT THE ROUTE OR PORTION THEREOF WILL, OR HAS CAUSED CONFLICT DUE TO IT HAVING BEEN APPROVED BASED ON INCORRECT OR FALSE INFORMATION SUPPLIED TO THE BOARD OR AS A RESULT OF AN ERROR. IN SUCH INSTANCE THE OPERATING LICENCE MUST BE RETURNED TO THE BOARD FOR CORRECTION. 9. THE VEHICLE MUST BE COVERED BY MOTOR VEHICLE INSURANCE AS WELL AS PERSONAL LIABILITY INSURANCE
12.4	<p>FROM EMAWELWENI TAXI RANK (ON ROAD 2003) ALONG ROAD 2003, LEFT INTO VENIYENI ROAD, RIGHT INTO ROAD NO.403 AND RETURN, RIGHT INTO SOLOMON MAHLANGU, LEFT INTO MANGOSUTHU HIGHWAY.</p>
12.5	<p>FROM EMAWELENI TAXI RANK (ON ROAD 2003), ALONG ROAD 2003, RIGHT INTO BLESSING MABASO ROAD, RIGHT INTO ROAD 336, RIGHT INTO ROAD NO.304, RIGHT INTO VENIYENI, RIGHT INTO SOLOMON MAHLANGU, LEFT INTO MANGOSUTHU HIGHWAY.</p>
12.6	<p>EMAWELENI – DURBAN</p> <p>FROM EMAWELENI TAXI RANK ON ROAD 203 ALONG ROAD 203, RIGHT INTO BLESSING MABASO ROAD, RIGHT INTO ROAD 336, RIGHT INTO ROAD 304, INTO VEN YENI, RIGHT INTO SOLOM MAHLANGU, LEFT INTO MANGOSUTHU HIGHWAY ALONG MANGOSUTHU HIGH WAY INTO R102, LEFT INTO HIMALAYA ROAD OFF RAMP, RIGHT INTO HIMALAYA ROAD, LEFT INTO CHIEF ALBERT LUTHULI HIGHWAY (M4), RIGHT INTO WEST STREET, RIGHT POINT ROAD, RIGHT INTO BAY TERRISE, RIGHT INTO SHEPSTONE ROAD, LEFT INTO PINE STREET, INTO RUSSELL STREET AND PROCEED TO RUSSELL STREET, RETURN AS FELLOW FROM TAXI RANK RUSSELL ALONG RUSSELL STREET, LEFT INTO LEPORD STREET INTO MARKET ROAD, INTO CHIEF ALBERT LUTHULI FREEWAY (M4) OFF RAMP INTO MANGOSUTHU HIGH WAY, RIGHT INTO SOLOMON MAHLANGU ROAD, INTO VEN YENI INTO ROAD 304, ROAD 336, INTO BLESSING MABASO ROAD INTO ROAD 203 EMAWELENI TAXI RANK.</p>
12.7	<p>EMAWELENI – EZIMBUZINI</p> <p>FROM EMAWELENI TAXI RANK ON ROAD 203 ALONG ROAD 203, LEFT INTO VEN YENI ROAD, RIGHT INTO ROAD 403 AND RETURN, RIGHT INTO SOLOMON MAHALANGU, LEFT INTO MANGOSUTHU HIGHWAY ALONG MANGOSUTHU HIGHWAY, LEFT INTO PRINCE MSHIYENI HOSPITAL AND RETURN TURNING RIGHT INTO MANGOUSUTHU HIGHWAY, LEFT INTO SIBUSISO MDAKANE ROAD INTO PRINCE MCWAYIZENI ROAD, PROCEED TO EZIMBUZINI AND RETURN TO EMAWELENI TAXI RANK ALONG THE SAME ROUTE IN REVERSE.</p>



transport

Department:
Transport
Province of KwaZulu-Natal

GAZETTE

LGKZNG07-2018-
MAY

REGION: ALL

1) Application Number: APP0099869	2) Gazette Number: LGKZNG07-2018-MAY
3) Applicant: SE MKWANAZI ID NO. 5810175602082 Association: MANDINI-SUNDUMBILI AND TUGELA TAXI O.A	4) Applicant Address: PO BOX 3644 SUNDUMBILI 4492
5) Existing Licence Holder: NOT APPLICABLE ID NO. NOT APPLICABLE	6) Existing Licence Holder Address: NOT APPLICABLE
7) Type of application: NEW OPERATING LICENCE	8) Operating Licence Number: NOTAVAILABLE
9) Vehicle Type: MINIBUS	10) 1 X 16 (SEATED) + 0 (STANDING)
11) Region: ILEMBE	
12.1	MANDENI TO REDHILL FROM MANDENI TAXI RANK LEFT TO P459, RIGHT TO NKONJANE ROAD, RIGHT TO MAFUNDA ROAD, LEFT TO BAMBANANI ROAD, LEFT TO INSIMBA ROAD, LEFT TO IMVUBU ROAD, RIGHT TO ROAD 55, LEFT TO NEMBE ROAD, INTO P459, RIGHT TO MANDENI TAXI RANK.
12.2	FROM MANDENI TAXI RANK TURNS LEFT TO P 459, RIGHT TO UNNAMED ROAD, UNTIL REACHING KHENANA, AND RETURN ON THE UNNAMED ROAD, LEFT TO P459 AND THEN TURN RIGHT AND IMMEDIATE LEFT TO MANDENI TAXI RANK. NOTE: TO ALL ROADS THAT HAVE BEEN MENTIONED ABOVE ARE LOCAL OPERATION, THERE IS PICKING AND SETTING DOWN OF PASSENGERS UNTIL REACHING MANDENI TAXI RANK.
12.3	FROM MANDENI TAXI RANK LEFT TO P 459, LEFT TO UNNAMED ROAD AND RETURN ON AN UNNAMED ROAD, TURN RIGHT TO P459 PASS ISITHEBE CLINIC .PASS NYONI UNTIL REACHING VUTHA AND RETURN BACK WITH P459 TO MANDENI TAXI RANK. NOTE: TO ALL ROADS THAT HAVE BEEN MENTIONED ABOVE ARE LOCAL OPERATION, THERE IS PICKING AND SETTING DOWN OF PASSENGERS UNTIL REACHING MANDENI TAXI RANK.
12.4	FROM MANDENI TAXI RANK RIGHT TO P459, AND RIGHT TO ROAD 258, RIGHT TO UNNAMED ROAD AND REACH INDIAN VILLAGE, RETURN TO UNNAMED ROAD LEFT TO P458 LEFT TO P569 AND RETURN TO MANDENI TAXI RANK ON THE SAME ROUTE. NOTE: TO ALL ROADS THAT HAVE BEEN MENTIONED ABOVE ARE LOCAL OPERATION, THERE IS PICKING AND SETTING DOWN OF PASSENGERS UNTIL REACHING MANDENI TAXI RANK.
12.5	FROM MANDENI TAXI RANK LEFT TO P459, LEFT TO MASOMONCO ROAD, PASS ZITHULELE STORE RIGHT TO P459 AND RIGHT TO MANDENI TAXI RANK. NOTE: TO ALL ROADS THAT HAVE BEEN MENTIONED ABOVE ARE LOCAL OPERATION, THERE IS PICKING AND SETTING DOWN OF PASSENGERS UNTIL REACHING MANDENI TAXI RANK.
12.6	FROM MANDENI TAXI RANK LEFT TO P459 LEFT TO NKONJANE ROAD, RIGHT TO MAFUNDA ROAD, LEFT TO NEMBE ROAD, RIGHT TO PHUMULA ROAD, RIGHT TO MALANDELA ROAD INTO P459 AND TURN RIGHT TO MANDENI TAXI RANK. NOTE: TO ALL ROADS THAT HAVE BEEN MENTIONED ABOVE ARE LOCAL OPERATION, THERE IS PICKING AND SETTING DOWN OF PASSENGERS UNTIL REACHING MANDENI TAXI RANK.
12.7	FROM MANDENI TAXI RANK LEFT TO P459, LEFT TO NKONJANE ROAD, RIGHT TO MAFUNDA ROAD, LEFT TO NEMBE ROAD, LEFT TO MASAKHANE ROAD LEFT TO ROAD R116, LEFT TO, GCUMASHE ROAD, RIGHT TO INTSHE ROAD, RIGHT TO MABHENGWANE ROAD, LEFT TO MASAKHANE ROAD, LEFT TO ROAD 92, RIGHT TO EKUTHULENI ROAD. LEFT TO MASAKHANE ROAD, INTO P459 AND RIGHT TO MANDENI TAXI RANK NOTE: TO ALL ROADS THAT HAVE BEEN MENTIONED ABOVE ARE LOCAL OPERATION, THERE IS PICKING AND SETTING DOWN OF PASSENGERS UNTIL REACHING MANDENI TAXI RANK.
12.8	FROM MANDENI TAXI RANK LEFT TO P459 LEFT TO NKONJANE STREET, RIGHT TO MAFUNDA STREET, LEFT TO BAMBANANI STREET, RIGHT TO SALVESH ROAD, LEFT TO UMWEMVE, RIGHT TO IMBILA ROAD, LEFT TO SIYAKHULA ROAD RIGHT TO ROAD 67, RIGHT TO NDUMO ROAD, LEFT TO ROAD 61, LEFT TO PHUMULA ROAD AND RETURN ON THE SAME ROUTE TO MANDENI TAXI RANK. NOTE: TO ALL ROADS THAT HAVE BEEN MENTIONED ABOVE ARE LOCAL OPERATION, THERE IS PICKING AND SETTING DOWN OF PASSENGERS UNTIL REACHING MANDENI TAXI RANK.
12.9	FROM MANDINI TAXI RANK TO POINT WITHIN PROVINCE OF KZN ONLY. NO PICKING UP OR SETTING DOWN OF PASSENGERS EN ROUTE.



transport

Department:
Transport
Province of KwaZulu-Natal

GAZETTE

LGKZNG07-2018-
MAY

REGION: ALL

12.10	FROM MANDINI TAXI RANK MAKE USE OF OUTWARD ROUTES AS DETAILED IN ROUTE 1 ABOVE THEN AT AN INTERSECTION OF R102 AND BLYTHEDALE BEACH IN STANGER TURN RIGHT INTO LINK STREET AND RIGHT AGAIN JOINING BALCOMB STREET THEN LEFT INTO STANGER TAXI RANK. RETURN USING THE SAME ROUTE
12.11	<p>FROM MANDINI TAXI RANK USE THE OUTWARD ROUTES AS STATED IN ROUTE 2 ABOVE THEN ALONG R66/ R34 MELMOTH BECOMING PIET RETIEF STREET TURN RIGHT INTO VICTORIA STREET AND THEN TURN LEFT INTO MELMOTH TAXI RANK.</p> <p>FROM MELMOTH TAXI RANK TURN RIGHT INTO VICTORIA STREET AND LEFT INTO PIET RETIEF STREET BECOMING R66 PROCEED ALONG BACKWARDS TO THE STARTING POINT USING THE SAME FORWARD ROUTE.</p>
12.12	<p>MANDINI TAXI RANK TO EMPANGENI TAXI RANK.</p> <p>FROM MANDINI TAXI RANK EITHER DRIVE ALONG ROAD NO.P459 THEN JOIN ROAD NO.258 TOWARDS R102 NORTHWARDS OR DRIVE ALONG ROAD NO.P459 BECOMING WHITE STREET AT ISITHEBE AND PROCEED ALONG AS DETAILED ABOVE IN ROUTE 2 TOWARDS R102,AT EMPANGENI R102 BECOMES GRANTHAM HIGHWAY THEN TURN RIGHT TOWARDS FOURTH AVENUE CIRCLE THEN LEFT AND DRIVE ALONG TANNER ROAD THEN RIGHT INTO A DRIVE-WAY WHICH LEADS TO EMPANGENI TAXI RANK A AND FINALLY LEFT INTO A LONG DISTANCE TAXI RANK.</p> <p>REVERSE ROUTE.</p> <p>FROM EMPANGENI TAXI RANK JOIN TANNER ROAD THEN TURN LEFT AND DRIVE INTO FOURTH AVENUE CIRCLE AND PROCEED ALONG R102, USE THE SAME FORWARD ROUTE TO DRIVE BACK TO THE STARTING POINT.</p>
12.13	<p>FROM MANDINI TAXI RANK PROCEED ALONG AN OUTWARD ROAD FROM THE RANK THEN TURN RIGHT INTO ROAD NO.P459, DRIVE ALONG THEN TURN LEFT INTO ROAD NO.258 THEN PROCEED ONTO AN ON RAMP TO R102, TURN LEFT SOUTHWARDS ALONG R102.AT STANGER TURN LEFT INTO BLYTHEDALE BEACH DRIVE ALONG R74 AND THEN JOIN INTO N2 FREEWAY. PROCEED ALONG N2 FREEWAY AND TURN LEFT AT UMHLANGA INTO M41 LEFT INTO M4, THEN PROCEED TOWARDS THE CITY CENTRE ALONG M4 AND TURN RIGHT INTO M17W ARGYLE ROAD THEN LEFT INTO R102 UMGENI ROAD. PROCEED ALONG AND TURN RIGHT INTO LEOPOLD STREET THEN LEFT MARKET ROAD AND THEN JOIN WILLIAMS ROAD. TURN RIGHT INTO SMITH STREET THEN RIGHT INTO WARWICK AVENUE. RIGHT INTO ALICE STREET AND THEN LEFT INTO ALBERT STREET AND PARK ON THE RIGHT INTO THE TEACHER'S CENTRE TAXI RANK.</p> <p>FROM MANDINI TAXI RANK PROCEED AS STATED ABOVE IN ROUTE 1.ALONG ROAD NO.258 TURN RIGHT INTO N2 FREEWAY DRIVE ALONG AND AT E.B. CLOETE JUNCTION TURN LEFT INTO N3 TOWARDS EAST THEN JOIN OLD DUTCH ROAD BECOMING ALICE STREET THEN RIGHT INTO MARKET ROAD PROCEED ALONG AND DROP OFF PASSENGERS AT BEREA STATION THEN PROCEED ALONG WILLIAMS ROAD AND TURN RIGHT INTO SMIT STREET AND PROCEED AS STATED ABOVE TO THE FINAL DESTINATION.</p> <p>FROM TEACHER'S CENTRE TAXI RANK EITHER RIGHT INTO UMGENI ROAD TURN RIGHT INTO LEOPOLD STREET AND JOIN CANONGATE ROAD THEN PROCEED STRAIGHT INTO N3 FREEWAY AND DRIVE BACKWARDS USING THE SAME FORWARD ROUTE AS STATED ABOVE OR DRIVE ALONG UMGENI ROAD THEN PROCEED AS STATED IN THE FORWARD ROUTE ABOVE.</p>
12.14	<p>FROM MANDINI TAXI RANK USE THE OUTWARD ROUTES MENTIONED IN ROUTE 2 ABOVE THEN ALONG ROAD NO. 258 TURN LEFT AND PROCEED ALONG N2 FREE WAY. DRIVE ALONG N2 AND AFTER PASSING KWAMSANE TOWNSHIP TURN RIGHT INTO ROAD NO.P237/ R618 PROCEED ALONG THEN TURN LEFT INTO RIVERVIEW ROAD AND THEN RIGHT INTO INYATHI ROAD RIGHT AGAIN INTO INKOSI MTUBATUBA ROAD THEN PROCEED STRAIGHT TO THE TAXI RANK.</p> <p>FROM MTUBATUBA TAXI RANK DRIVE ALONG INKOSI MTUBATUBA ROAD THE TURN LEFT INTO INYATHI ROAD AND THEN DRIVE BACKWARDS USING THE SAME FORWARD ROUTE.</p>



transport

Department:
Transport
Province of KwaZulu-Natal

GAZETTE

LGKZNG07-2018-
MAY

REGION: ALL

12.15	<p>MANDINI TAXI RANK TO NONGOMA TAXI RANK.</p> <p>FROM MANDINI TAXI RANK USE THE OUTWARDS ROUTES AS STATED IN ROUTE 2 ABOVE THEN ALONG R66 BECOMING KING DINIZULU HIGHWAY IN ULUNDI WHICH CHANGES BACK TO R66 AFTER PASSING ULUNDI, THEN IN NONGOMA STILL ALONG THE SAME ROUTE TURN LEFT INTO NONGOMA TAXI RANK.</p> <p>REVERSE ROUTE.</p> <p>FROM NONGOMA TAXI RANK TURN RIGHT INTO R66 THEN PROCEED STRAIGHT TO THE STARTING POINT USING THE SAME FORWARD ROUTE.</p>
12.16	<p>FROM MANDINI TAXI RANK TURN LEFT INTO ROAD NO.P459 BECOMING WHITE STREET AT ISITHEBE WHICH ALSO CHANGES INTO ROAD NO.P265, PROCEED ALONG AND TURN LEFT AND JOIN R102.TURN LEFT AND PROCEED ALONG R66, TURN LEFT INTO ROAD NO.P323 BECOMING JOHN ROSS HIGHWAY THEN RIGHT INTO OSBORNE ROAD AND INTO A ROAD WHICH LEADS TO ESHOWE TAXI RANK.</p> <p>ALTERNATIVE ROUTE: FROM MANDINI TAXI RANK TURN RIGHT INTO ROAD NO.459 TURN LEFT INTO ROAD NO. 258 PROCEED STRAIGHT AND TURN LEFT INTO R102 THEN DRIVE ALONG AS STATED ABOVE TO THE FINAL DESTINATION.</p> <p>ALTERNATIVELY: DRIVE ALONG ROAD NO.258 AND TURN LEFT INTO N2 FREE WAY THEN LEFT INTO R66 ESHOWE DIRECTION AND PROCEED ALONG R66 THEN LEFT TURN INTO KANGELA ROAD AND LEFT TURN IN TO MANGOSUTHU BUTHELEZI DRIVE AND LEFT INTO OSBORNE ROAD THEN RIGHT INTO A ROAD WHICH LEADS TO ESHOWE TAXI RANK.</p> <p>REVERSE ROUTE: FROM ESHOWE TAXI RANK TURN LEFT INTO MAIN ROAD THEN RIGHT INTO JOHN ROSS HIGHWAY BECOMING ROAD NO.P323 AND THEN DRIVE BACKWARDS USING THE SAME FORWARD ROUTE OR FROM JOHN ROSS HIGHWAY PROCEED INTO OSBORNE ROAD, THEN RIGHT INTO MANGOSUTHU BUTHELEZI DRIVE AND RIGHT INTO KANGELA ROAD THEN RIGHT INTO R66 AND DRIVE BACKWARDS USING THE SAME FORWARD ROUTE.</p>
12.17	<p>FROM MANDINI TAXI RANK MAKE USE OF OUTWARDS ROUTES AS DETAILED IN ROUTES 8 & 9 ABOVE, THEN ALONG R102 PROCEED ALONG AS STATED IN ROUTE 14 ABOVE AND ARRIVE AT MKUZE TAXI RANK.</p>
12.18	<p>FROM MANDINI TAXI RANK USE THE OUTWARD ROUTES AS STATED IN ROUTE 2 ABOVE THEN ALONG R66/ R34 BECOMING R66 WHICH CHANGES INTO KING DINIZULU HIGHWAY IN ULUNDI TURN RIGHT INTO PRINCESS MAGOGO STREET THEN LEFT INTO ULUNDI TAXI RANK.</p> <p>REVERSE ROUTE. FROM ULUNDI TAXI RANK TURN RIGHT INTO PRINCESS MAGOGO STREET THEN LEFT INTO KING DINIZULU HIGHWAY BECOMING R66 THEN DRIVE BACKWARDS ALONG THE SAME FORWARD ROUTE.</p>
12.19	<p>FROM MANDINI TAXI RANK TO EMPANGENI TAXI RANK, TURN RIGHT FROM MANDINI ROBOT, TURN LEFT INTO R102 (N2), TURN RIGHT USING TANNER ROAD TO EMPANGENI TAXI RANK DROP OFF AND PICK UP AT THE RANK, BACK TO MANDINI USING THE SAME ROUTE</p>
12.20	<p>FROM MANDINI TAXI RANK DRIVE ALONG AS DETAILED IN ROUTE 2 ABOVE THEN AT ISITHEBE TURN LEFT INTO BLUE STREET THEN GO ALONG GREEN STREET THEN DRIVE ALONG ALL THE MAIN STREETS SUCH AS YELLOW STREET , BROWN STREET, ORANGE STREET AND RED STREET.</p> <p>REVERSE ROUTE. FROM AGREED UPON PICK-UP POINTS IN ISITHEBE INDUSTRIAL AREA DRIVE ALONG ALL MAIN STREETS BACK TO THE STARTING POINT USING THE SAME FORWARD ROUTE.</p>



transport

Department:
Transport
Province of KwaZulu-Natal

GAZETTE

LGKZNG07-2018-
MAY

REGION: ALL

1) Application Number: APP0099871	2) Gazette Number: LGKZNG07-2018-MAY
3) Applicant: SE MKWANAZI ID NO. 5810175602082 Association: MANDINI-SUNDUMBILI AND TUGELA TAXI O.A	4) Applicant Address: PO BOX 3644 SUNDUMBILI 4492
5) Existing Licence Holder: NOT APPLICABLE ID NO. NOT APPLICABLE	6) Existing Licence Holder Address: NOT APPLICABLE
7) Type of application: NEW OPERATING LICENCE	8) Operating Licence Number: NOTAVAILABLE
9) Vehicle Type: MINIBUS	10) 1 X 15 (SEATED) + 0 (STANDING)
11) Region: ILEMBE	
12.1	MANDENI TO REDHILL FROM MANDENI TAXI RANK LEFT TO P459, RIGHT TO NKONJANE ROAD, RIGHT TO MAFUNDA ROAD, LEFT TO BAMBANANI ROAD, LEFT TO INSIMBA ROAD, LEFT TO IMVUBU ROAD, RIGHT TO ROAD 55, LEFT TO NEMBE ROAD, INTO P459, RIGHT TO MANDENI TAXI RANK.
12.2	FROM MANDENI TAXI RANK TURNS LEFT TO P 459, RIGHT TO UNNAMED ROAD, UNTIL REACHING KHENANA, AND RETURN ON THE UNNAMED ROAD, LEFT TO P459 AND THEN TURN RIGHT AND IMMEDIATE LEFT TO MANDENI TAXI RANK. NOTE: TO ALL ROADS THAT HAVE BEEN MENTIONED ABOVE ARE LOCAL OPERATION, THERE IS PICKING AND SETTING DOWN OF PASSENGERS UNTIL REACHING MANDENI TAXI RANK.
12.3	FROM MANDENI TAXI RANK LEFT TO P 459, LEFT TO UNNAMED ROAD AND RETURN ON AN UNNAMED ROAD, TURN RIGHT TO P459 PASS ISITHEBE CLINIC .PASS NYONI UNTIL REACHING VUTHA AND RETURN BACK WITH P459 TO MANDENI TAXI RANK. NOTE: TO ALL ROADS THAT HAVE BEEN MENTIONED ABOVE ARE LOCAL OPERATION, THERE IS PICKING AND SETTING DOWN OF PASSENGERS UNTIL REACHING MANDENI TAXI RANK.
12.4	FROM MANDENI TAXI RANK RIGHT TO P459, AND RIGHT TO ROAD 258, RIGHT TO UNNAMED ROAD AND REACH INDIAN VILLAGE, RETURN TO UNNAMED ROAD LEFT TO P458 LEFT TO P569 AND RETURN TO MANDENI TAXI RANK ON THE SAME ROUTE. NOTE: TO ALL ROADS THAT HAVE BEEN MENTIONED ABOVE ARE LOCAL OPERATION, THERE IS PICKING AND SETTING DOWN OF PASSENGERS UNTIL REACHING MANDENI TAXI RANK.
12.5	FROM MANDENI TAXI RANK LEFT TO P459, LEFT TO MASOMONCO ROAD, PASS ZITHULELE STORE RIGHT TO P459 AND RIGHT TO MANDENI TAXI RANK. NOTE: TO ALL ROADS THAT HAVE BEEN MENTIONED ABOVE ARE LOCAL OPERATION, THERE IS PICKING AND SETTING DOWN OF PASSENGERS UNTIL REACHING MANDENI TAXI RANK.
12.6	FROM MANDENI TAXI RANK LEFT TO P459 LEFT TO NKONJANE ROAD, RIGHT TO MAFUNDA ROAD, LEFT TO NEMBE ROAD, RIGHT TO PHUMULA ROAD, RIGHT TO MALANDELA ROAD INTO P459 AND TURN RIGHT TO MANDENI TAXI RANK. NOTE: TO ALL ROADS THAT HAVE BEEN MENTIONED ABOVE ARE LOCAL OPERATION, THERE IS PICKING AND SETTING DOWN OF PASSENGERS UNTIL REACHING MANDENI TAXI RANK.
12.7	FROM MANDENI TAXI RANK LEFT TO P459, LEFT TO NKONJANE ROAD, RIGHT TO MAFUNDA ROAD, LEFT TO NEMBE ROAD, LEFT TO MASAKHANE ROAD LEFT TO ROAD R116, LEFT TO, GCUMASHE ROAD, RIGHT TO INTSHE ROAD, RIGHT TO MABHENGWANE ROAD, LEFT TO MASAKHANE ROAD, LEFT TO ROAD 92, RIGHT TO EKUTHULENI ROAD. LEFT TO MASAKHANE ROAD, INTO P459 AND RIGHT TO MANDENI TAXI RANK NOTE: TO ALL ROADS THAT HAVE BEEN MENTIONED ABOVE ARE LOCAL OPERATION, THERE IS PICKING AND SETTING DOWN OF PASSENGERS UNTIL REACHING MANDENI TAXI RANK.
12.8	FROM MANDENI TAXI RANK LEFT TO P459 LEFT TO NKONJANE STREET, RIGHT TO MAFUNDA STREET, LEFT TO BAMBANANI STREET, RIGHT TO SALVESH ROAD, LEFT TO UMVEMVE, RIGHT TO IMBILA ROAD, LEFT TO SIYAKHULA ROAD RIGHT TO ROAD 67, RIGHT TO NDUMO ROAD, LEFT TO ROAD 61, LEFT TO PHUMULA ROAD AND RETURN ON THE SAME ROUTE TO MANDENI TAXI RANK. NOTE: TO ALL ROADS THAT HAVE BEEN MENTIONED ABOVE ARE LOCAL OPERATION, THERE IS PICKING AND SETTING DOWN OF PASSENGERS UNTIL REACHING MANDENI TAXI RANK.
12.9	FROM MANDINI TAXI RANK TO POINT WITHIN PROVINCE OF KZN ONLY. NO PICKING UP OR SETTING DOWN OF PASSENGERS EN ROUTE.



transport

Department:
Transport
Province of KwaZulu-Natal

GAZETTE

LGKZNG07-2018-
MAY

REGION: ALL

12.10	FROM MANDINI TAXI RANK MAKE USE OF OUTWARD ROUTES AS DETAILED IN ROUTE 1 ABOVE THEN AT AN INTERSECTION OF R102 AND BLYTHEDALE BEACH IN STANGER TURN RIGHT INTO LINK STREET AND RIGHT AGAIN JOINING BALCOMB STREET THEN LEFT INTO STANGER TAXI RANK. RETURN USING THE SAME ROUTE
12.11	<p>FROM MANDINI TAXI RANK USE THE OUTWARD ROUTES AS STATED IN ROUTE 2 ABOVE THEN ALONG R66/ R34 MELMOTH BECOMING PIET RETIEF STREET TURN RIGHT INTO VICTORIA STREET AND THEN TURN LEFT INTO MELMOTH TAXI RANK.</p> <p>FROM MELMOTH TAXI RANK TURN RIGHT INTO VICTORIA STREET AND LEFT INTO PIET RETIEF STREET BECOMING R66 PROCEED ALONG BACKWARDS TO THE STARTING POINT USING THE SAME FORWARD ROUTE.</p>
12.12	<p>MANDINI TAXI RANK TO EMPANGENI TAXI RANK.</p> <p>FROM MANDINI TAXI RANK EITHER DRIVE ALONG ROAD NO.P459 THEN JOIN ROAD NO.258 TOWARDS R102 NORTHWARDS OR DRIVE ALONG ROAD NO.P459 BECOMING WHITE STREET AT ISITHEBE AND PROCEED ALONG AS DETAILED ABOVE IN ROUTE 2 TOWARDS R102, AT EMPANGENI R102 BECOMES GRANTHAM HIGHWAY THEN TURN RIGHT TOWARDS FOURTH AVENUE CIRCLE THEN LEFT AND DRIVE ALONG TANNER ROAD THEN RIGHT INTO A DRIVE-WAY WHICH LEADS TO EMPANGENI TAXI RANK A AND FINALLY LEFT INTO A LONG DISTANCE TAXI RANK.</p> <p>REVERSE ROUTE.</p> <p>FROM EMPANGENI TAXI RANK JOIN TANNER ROAD THEN TURN LEFT AND DRIVE INTO FOURTH AVENUE CIRCLE AND PROCEED ALONG R102, USE THE SAME FORWARD ROUTE TO DRIVE BACK TO THE STARTING POINT.</p>
12.13	<p>FROM MANDINI TAXI RANK PROCEED ALONG AN OUTWARD ROAD FROM THE RANK THEN TURN RIGHT INTO ROAD NO.P459, DRIVE ALONG THEN TURN LEFT INTO ROAD NO.258 THEN PROCEED ONTO AN ON RAMP TO R102, TURN LEFT SOUTHWARDS ALONG R102. AT STANGER TURN LEFT INTO BLYTHEDALE BEACH DRIVE ALONG R74 AND THEN JOIN INTO N2 FREEWAY. PROCEED ALONG N2 FREEWAY AND TURN LEFT AT UMHLANGA INTO M41 LEFT INTO M4, THEN PROCEED TOWARDS THE CITY CENTRE ALONG M4 AND TURN RIGHT INTO M17W ARGYLE ROAD THEN LEFT INTO R102 UMGENI ROAD. PROCEED ALONG AND TURN RIGHT INTO LEOPOLD STREET THEN LEFT MARKET ROAD AND THEN JOIN WILLIAMS ROAD. TURN RIGHT INTO SMITH STREET THEN RIGHT INTO WARWICK AVENUE. RIGHT INTO ALICE STREET AND THEN LEFT INTO ALBERT STREET AND PARK ON THE RIGHT INTO THE TEACHER'S CENTRE TAXI RANK.</p> <p>FROM MANDINI TAXI RANK PROCEED AS STATED ABOVE IN ROUTE 1. ALONG ROAD NO.258 TURN RIGHT INTO N2 FREEWAY DRIVE ALONG AND AT E.B. CLOETE JUNCTION TURN LEFT INTO N3 TOWARDS EAST THEN JOIN OLD DUTCH ROAD BECOMING ALICE STREET THEN RIGHT INTO MARKET ROAD PROCEED ALONG AND DROP OFF PASSENGERS AT BEREA STATION THEN PROCEED ALONG WILLIAMS ROAD AND TURN RIGHT INTO SMIT STREET AND PROCEED AS STATED ABOVE TO THE FINAL DESTINATION.</p> <p>FROM TEACHER'S CENTRE TAXI RANK EITHER RIGHT INTO UMGENI ROAD TURN RIGHT INTO LEOPOLD STREET AND JOIN CANONGATE ROAD THEN PROCEED STRAIGHT INTO N3 FREEWAY AND DRIVE BACKWARDS USING THE SAME FORWARD ROUTE AS STATED ABOVE OR DRIVE ALONG UMGENI ROAD THEN PROCEED AS STATED IN THE FORWARD ROUTE ABOVE.</p>
12.14	<p>FROM MANDINI TAXI RANK USE THE OUTWARD ROUTES MENTIONED IN ROUTE 2 ABOVE THEN ALONG ROAD NO. 258 TURN LEFT AND PROCEED ALONG N2 FREE WAY. DRIVE ALONG N2 AND AFTER PASSING KWAMSANE TOWNSHIP TURN RIGHT INTO ROAD NO.P237/ R618 PROCEED ALONG THEN TURN LEFT INTO RIVERVIEW ROAD AND THEN RIGHT INTO INYATHI ROAD RIGHT AGAIN INTO INKOSI MTUBATUBA ROAD THEN PROCEED STRAIGHT TO THE TAXI RANK.</p> <p>FROM MTUBATUBA TAXI RANK DRIVE ALONG INKOSI MTUBATUBA ROAD THE TURN LEFT INTO INYATHI ROAD AND THEN DRIVE BACKWARDS USING THE SAME FORWARD ROUTE.</p>



transport

Department:
Transport
Province of KwaZulu-Natal

GAZETTE

LGKZNG07-2018-
MAY

REGION: ALL

12.15	<p>MANDINI TAXI RANK TO NONGOMA TAXI RANK.</p> <p>FROM MANDINI TAXI RANK USE THE OUTWARDS ROUTES AS STATED IN ROUTE 2 ABOVE THEN ALONG R66 BECOMING KING DINIZULU HIGHWAY IN ULUNDI WHICH CHANGES BACK TO R66 AFTER PASSING ULUNDI, THEN IN NONGOMA STILL ALONG THE SAME ROUTE TURN LEFT INTO NONGOMA TAXI RANK.</p> <p>REVERSE ROUTE.</p> <p>FROM NONGOMA TAXI RANK TURN RIGHT INTO R66 THEN PROCEED STRAIGHT TO THE STARTING POINT USING THE SAME FORWARD ROUTE.</p>
12.16	<p>FROM MANDINI TAXI RANK TURN LEFT INTO ROAD NO.P459 BECOMING WHITE STREET AT ISITHEBE WHICH ALSO CHANGES INTO ROAD NO.P265, PROCEED ALONG AND TURN LEFT AND JOIN R102.TURN LEFT AND PROCEED ALONG R66, TURN LEFT INTO ROAD NO.P323 BECOMING JOHN ROSS HIGHWAY THEN RIGHT INTO OSBORNE ROAD AND INTO A ROAD WHICH LEADS TO ESHOWE TAXI RANK.</p> <p>ALTERNATIVE ROUTE: FROM MANDINI TAXI RANK TURN RIGHT INTO ROAD NO.459 TURN LEFT INTO ROAD NO. 258 PROCEED STRAIGHT AND TURN LEFT INTO R102 THEN DRIVE ALONG AS STATED ABOVE TO THE FINAL DESTINATION.</p> <p>ALTERNATIVELY: DRIVE ALONG ROAD NO.258 AND TURN LEFT INTO N2 FREE WAY THEN LEFT INTO R66 ESHOWE DIRECTION AND PROCEED ALONG R66 THEN LEFT TURN INTO KANGELA ROAD AND LEFT TURN IN TO MANGOSUTHU BUTHELEZI DRIVE AND LEFT INTO OSBORNE ROAD THEN RIGHT INTO A ROAD WHICH LEADS TO ESHOWE TAXI RANK.</p> <p>REVERSE ROUTE: FROM ESHOWE TAXI RANK TURN LEFT INTO MAIN ROAD THEN RIGHT INTO JOHN ROSS HIGHWAY BECOMING ROAD NO.P323 AND THEN DRIVE BACKWARDS USING THE SAME FORWARD ROUTE OR FROM JOHN ROSS HIGHWAY PROCEED INTO OSBORNE ROAD, THEN RIGHT INTO MANGOSUTHU BUTHELEZI DRIVE AND RIGHT INTO KANGELA ROAD THEN RIGHT INTO R66 AND DRIVE BACKWARDS USING THE SAME FORWARD ROUTE.</p>
12.17	<p>FROM MANDINI TAXI RANK MAKE USE OF OUTWARDS ROUTES AS DETAILED IN ROUTES 8 & 9 ABOVE, THEN ALONG R102 PROCEED ALONG AS STATED IN ROUTE 14 ABOVE AND ARRIVE AT MKUZE TAXI RANK.</p>
12.18	<p>FROM MANDINI TAXI RANK USE THE OUTWARD ROUTES AS STATED IN ROUTE 2 ABOVE THEN ALONG R66/ R34 BECOMING R66 WHICH CHANGES INTO KING DINIZULU HIGHWAY IN ULUNDI TURN RIGHT INTO PRINCESS MAGOGO STREET THEN LEFT INTO ULUNDI TAXI RANK.</p> <p>REVERSE ROUTE. FROM ULUNDI TAXI RANK TURN RIGHT INTO PRINCESS MAGOGO STREET THEN LEFT INTO KING DINIZULU HIGHWAY BECOMING R66 THEN DRIVE BACKWARDS ALONG THE SAME FORWARD ROUTE.</p>
12.19	<p>FROM MANDINI TAXI RANK TO EMPANGENI TAXI RANK, TURN RIGHT FROM MANDINI ROBOT, TURN LEFT INTO R102 (N2), TURN RIGHT USING TANNER ROAD TO EMPANGENI TAXI RANK DROP OFF AND PICK UP AT THE RANK, BACK TO MANDINI USING THE SAME ROUTE</p>
12.20	<p>FROM MANDINI TAXI RANK DRIVE ALONG AS DETAILED IN ROUTE 2 ABOVE THEN AT ISITHEBE TURN LEFT INTO BLUE STREET THEN GO ALONG GREEN STREET THEN DRIVE ALONG ALL THE MAIN STREETS SUCH AS YELLOW STREET , BROWN STREET, ORANGE STREET AND RED STREET.</p> <p>REVERSE ROUTE. FROM AGREED UPON PICK-UP POINTS IN ISITHEBE INDUSTRIAL AREA DRIVE ALONG ALL MAIN STREETS BACK TO THE STARTING POINT USING THE SAME FORWARD ROUTE.</p>



transport

Department:
Transport
Province of KwaZulu-Natal

GAZETTE

LGKZNG07-2018-
MAY

REGION: ALL

1) Application Number: APP0099878	2) Gazette Number: LGKZNG07-2018-MAY
3) Applicant: DB CELE ID NO. 5901305704086 Association: CLARE ESTATE TAXI ASSOCIATION	4) Applicant Address: PO BOX 2364 MANDENI KWA ZULU NATAL 4450
5) Existing Licence Holder: NOT APPLICABLE ID NO. NOT APPLICABLE	6) Existing Licence Holder Address: NOT APPLICABLE
7) Type of application: NEW OPERATING LICENCE	8) Operating Licence Number: LKNKZN0143489
9) Vehicle Type: MINIBUS TAXI	10) 1 X 9-16 (SEATED) + 0 (STANDING)
11) Region: DURBAN CENTRAL	
12.1	<p>1. TO DURBAN</p> <p>1.1. From Approved Taxi Rank on Clare Road which becomes Randles Road, left into Western Freeway, turn left to Berea Road North and into Old Dutch Road, to Alice Street, Soldiers WAY, left into Pine Street, right Albert Street, right Prince Edward, left into Field Street, turn left Leopold Street, turn right into Warwick Avenue, urn left into Etna Lane and into Prince Edward Taxi Rank</p> <p>1.2. From Approved Taxi Rank on Clare Road, proceed on Clare Road, turn Left Quarry Road West, turn around at the Intersection of Quarry Road West and Spencer Street, turn right O'Flaherty Road becoming Clare Road, turn right Foreman Road, Circle around Foreman Road and turn right onto Clare Road, into Randles Road, left into N3/ Western Freeway, turn left into Old Dutch Road, turn right into Market Road , Turn right Leopold Street, turn right into Warwick Avenue, turn left into Etna Road and into the Pine Street taxi rank.</p>
12.2	<p>2. RETURN TRIP</p> <p>From Approved Taxi Rank Etna Lane, turn left Warwick Avenue, turn right Alice Street, turn right Soldiers Way, turn right Leopold Street into Cannongate Road, right to join N3 / Western Freeway, from the N3 drive backwards as detailed in the forward trip</p> <p>RESTRICTIONS ;V CLARE ESTATE TAXI ASSOCIATION NO PICKING UP OF PASSENGERS ON THE FORWARD JOURNEY AT THE CORNER OF STANLEY COPLEY DRIVE AND RANGLES DRIVE. „« NO PICKING UP OF PASSENGERS ON RETURN JOURNEY AT THE CORNER STANLEY COPLEY DRIVE AND RANGLES ROAD.</p>

MUNICIPAL NOTICES • MUNISIPALE KENNISGEWINGS

MUNICIPAL NOTICE 56 OF 2018

**UMDONI MUNICIPALITY**
"THE J.E.W.E.L OF THE SOUTH COAST"

MUNICIPAL NOTICE NO: 198 / 2018

**PUBLIC NOTICE TO ALL PROPERTY OWNERS
CALLING FOR INSPECTION OF NEW SUPPLEMENTARY ROLL 1
AND LODGING OF OBJECTIONS**

A notice is to be served to each owner under the requirements of Section 49 (1) (c) and Section 78(2) of the Municipal Property Rates Act, 2004 (Act No. 6 of 2004). The purpose of the notice is to advise you of the valuation placed on your property as determined during the Supplementary Roll No 1. Municipal Notice No 198./2018 is the official notice advising you of your rights to view the supplementary roll No 1 and the process to follow to submit an objection.

All those Property Owners who have **not** supplied us with their postal address or notified us of their change of address are advised that should they not submit their objections by the closing date of **10 August 2018**, Council will not be held liable.

The Supplementary Roll No 1 will be open for inspection from **05 June 2018**. The valuation Roll can be inspected at the Scottburgh Municipal Offices and will also be available on the Umdoni Municipality website www.umdoni.gov.za and libraries.

Should you require assistance with the completion and submission of objection forms please contact the Rates Department, should you wish to complete and submit your objection form without assistance the objection forms are available on the website www.umdoni.gov.za.

The Municipality will furnish each person liable for the payment of rates with a written account in terms of Section 27(1) of the Act. In terms of section 27(2) a person is liable for payment of rates whether or not that person has received a written account in terms of 27(1). If a person has not received a written account, that person must make the necessary enquiries from the municipality.

For enquiries please contact the Rates Section on 039 976 1202.

MR BAKULU
ACTING MUNICIPAL MANAGER

MUNICIPAL NOTICE 57 OF 2018

Msunduzi Municipality

PUBLIC NOTICE CALLING FOR INSPECTION OF VALUATION ROLL AND LODGING OF OBJECTIONS

Notice is hereby given in terms of Section 49 (1) (a) (i)/78(2) of the Local Government: Municipal Property Rates Amendments Act, 2014 (Act No. 29 of 2014), hereinafter referred to as the Act, that the supplementary valuation roll number 4 for the financial years 2017/18 is open for public inspection at the Msunduzi Municipality municipal offices or at website www.msunduzi.gov.za from the 30th of May 2018 to the 31st of July 2018.

An invitation is hereby made in terms of section 49(1)(a)(ii)/78(2) of the Act that any owner of a property or other person who so desires should lodge an objection with the municipal manager in respect of any matter reflected in, or omitted from, the supplementary valuation roll within the above-mentioned period.

Attention is specifically drawn to the fact that an objection must be in relation to a specific individual property and not against the supplementary valuation roll as such.

The form for the lodging of an objection is obtainable at the following address 341 Church Street Professor Nyembezi Centre or www.msunduzi.gov.za The completed forms must be returned to the following address, 341 Church Street Professor Nyembezi Centre by 16h00 on the 31st of July 2018.

For enquiries please contact the valuations Division on 033 392 2686/2869/2173

Mr Sizwe Hadebe
City Manager

Msunduzi Municipality

ISAZISO SOMPHAKATHI

KUBIZWA BONKE ABANTU BAZOBONA IROLL YOKUCWANINGWA FUTHI KUFAKWE NEZIMPIKISO

Isaziso sifakwe ngokwesigaba 49(1)(a)(i) kumele sifundwe ndawonye nesigaba 78(2) se-Local Government: Municipal Property Rates Amendments Act, 2014 (Act No. 29 of 2014), lapha kubizwa njenge “Act” iroll yokucwaningwa kanyaka 2017/18 ivuliwe ukuthi ungayibona kuzoqala ngomhlaka\ **30 May kuya ku 31 July 2018.**

Iroll ungaphinde uyithole kwizululwazi yakwamasipala ethi www.msunduzi.gov.za. Iroll yokucwaninga ingabonwa ngezikhathi zomsebenzi kusukela ku **30 May kuya ku 31 July 2018** kuleli hhovisi likaMasipala elilandelayo, *4th Floor, Endaweni yabacwaningi-Professor Nyembezi Centre, 341 Church Street.*

Isimemo senziwe ngokwesigaba 49(1)(a)(ii) se-Act esithi noma umuphi umnikazi wendlu ongavumelani nemali efakelwe indlu yakhe angafaka impikiso kumphathi wakwamasipala mayelana nongavumelani nakho noma umuzi wakho ungawutholi kwiroll konke lokhu kumele ukwenze maphakathi kwezikhathi ezishiwo ngaphezulu.

Ukulalela kudonswa kakhulu kwisigaba 50(2) se act, impikiso kumele ibe mayelana nendlu eyodwa hhayi nge-roll iyonke. Amafomu okufaka impikiso ungawathola emahhovisini akamasipala abhalwe ngaphezulu, noma kwizululwazi kamasipala www.msunduzi.gov.za.

Ifomu egcwalisiwe kumele uyihambise ehhovisini kaMasipala elibhalwe ngaphezulu lingakashayi ihora lesine ntambama 16h00 ngomhlaka 31 July 2018.

Ngemibuzo ningaxhumana nehhovisi lakwa Valuation ku 033 392 2686/2869/2173

Mr Sizwe Hadebe
Municipal Manager

MUNICIPAL NOTICE 58 OF 2018

PUBLIC NOTICE**APPOINTMENT OF MEMBERS TO THE ZULULAND JOINT MUNICIPAL PLANNING TRIBUNAL
IN TERMS OF SPLUMA REGULATION 3 (2) (A) AND SECTION 36 (1) (A) AND (B) OF THE
SPATIAL PLANNING AND LAND USE MANAGEMENT ACT, ACT 16 OF 2013**

This notice serves to appoint the following persons as members of the Zululand Joint Municipal Planning Tribunal in terms of **SECTION 36 (1) (A) AND (B)** of the Spatial Planning and Land Use Management Act.

INTERNAL MEMBER**EDUMBE**

- IDP MANAGER/SENIOR PLANNER
- TECHNICAL PLANNER (DPSS)

PHONGOLA

- PLANNING AND IDP MANAGER
- TECHNICAL PLANNER (DPSS)

ULUNDI

- DIRECTOR PLANNING
- DEPUTY DIRECTOR
- TOWN PLANNER

NONGOMA

- MANAGER PLANNING

EXTERNAL MEMBERS**ZULULAND DISTRICT MUNICIPALITY**

- CHIEF TOWN AND REGIONAL PLANNER (DPSS)
- DEPUTY DIRECTOR
- TOWN AND REGIONAL PLANNER


The above members are to serve here above to assist the underscored JMPT in performing its mandated duties and functions related to applications lodged in terms of respective sections of the Spatial Planning and Land Use Management.

These Locals have opted for their Executive Committees to be their Appeals Authorities. For enquires contact ZDM District Office: Planning Unit on 0358745500 during office hours or email

MR: TD BUTHUZI

HONORABLE MAYOR

ZULULAND DISTRICT MUNICIPALITY

SIGNED 

MUNICIPAL NOTICE 59 OF 2018**UMDONI MUNICIPALITY**
"THE J.E.W.E.L OF THE SOUTH COAST"**MUNICIPAL NOTICE NO: 198 / 2018****PUBLIC NOTICE TO ALL PROPERTY OWNERS
CALLING FOR INSPECTION OF NEW SUPPLEMENTARY ROLL 1
AND LODGING OF OBJECTIONS**

A notice is to be served to each owner under the requirements of Section 49 (1) (c) and Section 78(2) of the Municipal Property Rates Act, 2004 (Act No. 6 of 2004). The purpose of the notice is to advise you of the valuation placed on your property as determined during the Supplementary Roll No 1. Municipal Notice No 198./2018 is the official notice advising you of your rights to view the supplementary roll No 1 and the process to follow to submit an objection.

All those Property Owners who have not supplied us with their postal address or notified us of their change of address are advised that should they not submit their objections by the closing date of **10 August 2018**, Council will not be held liable.

The Supplementary Roll No 1 will be open for inspection from **05 June 2018**. The valuation Roll can be inspected at the Scottburgh Municipal Offices and will also be available on the Umdoni Municipality website www.umdoni.gov.za and libraries.

Should you require assistance with the completion and submission of objection forms please contact the Rates Department, should you wish to complete and submit your objection form without assistance the objection forms are available on the website www.umdoni.gov.za.

The Municipality will furnish each person liable for the payment of rates with a written account in terms of Section 27(1) of the Act. In terms of section 27(2) a person is liable for payment of rates whether or not that person has received a written account in terms of 27(1). If a person has not received a written account, that person must make the necessary enquiries from the municipality.

For enquiries please contact the Rates Section on 039 976 1202.

MR BAXULU
ACTING MUNICIPAL MANAGER

Printed by and obtainable from the Government Printer, Bosman Street, Private Bag X85, Pretoria, 0001.
Contact Centre Tel: 012-748 6200. eMail: info.egazette@gpw.gov.za
Publications: Tel: (012) 748 6053, 748 6061, 748 6065