



KWAZULU-NATAL PROVINCE  
KWAZULU-NATAL PROVINSIE  
ISIFUNDAZWE SA KWAZULU-NATALI

**Provincial Gazette • Provinsiale Koerant • Igazethi Yesifundazwe**

*(Registered at the post office as a newspaper) • (As 'n nuusblad by die poskantoor geregistreer)*  
*(Irejistiwee njengephephandaba eposihhovisi)*

**PIETERMARITZBURG**

**Vol. 13**

5 DECEMBER 2019  
5 DESEMBER 2019  
5 KUZIBANDLELA 2019

**No. 2144**

**PART 1 OF 4**

**We all have the power to prevent AIDS**



**AIDS  
HELPLINE**

**0800 012 322**

DEPARTMENT OF HEALTH

**Prevention is the cure**

**N.B. The Government Printing Works will not be held responsible for the quality of "Hard Copies" or "Electronic Files" submitted for publication purposes**

ISSN 1994-4558



9 771994 455008

02144



**IMPORTANT NOTICE OF OFFICE RELOCATION****government  
printing**Department:  
Government Printing Works  
REPUBLIC OF SOUTH AFRICAPrivate Bag X85, PRETORIA, 0001 149 Bosman Street, PRETORIA  
Tel: 012 748 6197, Website: [www.gpwonline.co.za](http://www.gpwonline.co.za)**URGENT NOTICE TO OUR VALUED CUSTOMERS: PUBLICATIONS  
OFFICE'S RELOCATION HAS BEEN TEMPORARILY SUSPENDED.**

Please be advised that the GPW Publications office will no longer move to 88 Visagie Street as indicated in the previous notices.

The move has been suspended due to the fact that the new building in 88 Visagie Street is not ready for occupation yet.

We will later on issue another notice informing you of the new date of relocation.

We are doing everything possible to ensure that our service to you is not disrupted.

As things stand, we will continue providing you with our normal service from the current location at 196 Paul Kruger Street, Masada building.

Customers who seek further information and or have any questions or concerns are free to contact us through telephone 012 748 6066 or email Ms Maureen Toka at [Maureen.Toka@gpw.gov.za](mailto:Maureen.Toka@gpw.gov.za) or cell phone at 082 859 4910.

Please note that you will still be able to download gazettes free of charge from our website [www.gpwonline.co.za](http://www.gpwonline.co.za).

We apologise for any inconvenience this might have caused.

Issued by GPW Communications

**IMPORTANT NOTICE:**

**THE GOVERNMENT PRINTING WORKS WILL NOT BE HELD RESPONSIBLE FOR ANY ERRORS THAT MIGHT OCCUR DUE TO THE SUBMISSION OF INCOMPLETE / INCORRECT / ILLEGIBLE COPY.**

**No FUTURE QUERIES WILL BE HANDLED IN CONNECTION WITH THE ABOVE.**

**CONTENTS**

*Gazette*    *Page*  
*No.*        *No.*

**PROVINCIAL NOTICES • PROVINSIALE KENNISGEWINGS**

167	National Environmental Management: Protected Area Act (57/2003): Declaration of the Mun-Ya-Wana Conservancy as a nature reserve in terms of section 23(1) of the Act.....	2144	14
168	Local Government: Municipal Property Rates Act (6/2004): Calling for inspection of the 1st and 2nd Supplementary Valuation Rolls: 2nd Financial Year Valuation Roll and lodging of objections.....	2144	17
169	KwaZulu-Natal Gaming and Betting Act, 2010 (Act No. 08 of 2010 as amended): Relocation of the Bingo Business to other premises: Shockproof Investments 96 (Pty) Ltd t/a Go Bingo .....	2144	18
169	KwaZulu-Natal Gaming and Betting Act, 2010 (wet no. 08 van 2010 soos gewysig): Verwydering van Bingo besigheid na ander premies: Shockproof Investments 96 (Pty) Ltd t/a Go Bingo .....	2144	19
170	KwaZulu-Natal Land Administration and Immoveable Asset Management Act (2/2014): Notice of intention of letting a portion of Remainder of Erf 1303, Wentworth Hospital to Durban University of Technology for the purpose of Students experiential learning experience (Medical Orthotic and Prosthetic Programme) for a period of (05) five years.....	2144	21
47	Road Carrier Permits: KwaZulu-Natal .....	2144	22

**MUNICIPAL NOTICES • MUNISIPALE KENNISGEWINGS**

143	Nquthu Municipality: Various By-laws .....	2144	302
-----	--	------	-----



government  
printing

Department:  
Government Printing Works  
REPUBLIC OF SOUTH AFRICA

## HIGH ALERT: SCAM WARNING!!!

### TO ALL SUPPLIERS AND SERVICE PROVIDERS OF THE GOVERNMENT PRINTING WORKS

It has come to the attention of the *GOVERNMENT PRINTING WORKS* that there are certain unscrupulous companies and individuals who are defrauding unsuspecting businesses disguised as representatives of the *Government Printing Works (GPW)*.

The scam involves the fraudsters using the letterhead of *GPW* to send out fake tender bids to companies and requests to supply equipment and goods.

Although the contact person's name on the letter may be of an existing official, the contact details on the letter are not the same as the *Government Printing Works*. When searching on the Internet for the address of the company that has sent the fake tender document, the address does not exist.

The banking details are in a private name and not company name. Government will never ask you to deposit any funds for any business transaction. *GPW* has alerted the relevant law enforcement authorities to investigate this scam to protect legitimate businesses as well as the name of the organisation.

Example of e-mails these fraudsters are using:

[PROCUREMENT@GPW-GOV.ORG](mailto:PROCUREMENT@GPW-GOV.ORG)

Should you suspect that you are a victim of a scam, you must urgently contact the police and inform the *GPW*.

*GPW* has an official email with the domain as [@gpw.gov.za](mailto:@gpw.gov.za)

Government e-mails DO NOT have org in their e-mail addresses. All of these fraudsters also use the same or very similar telephone numbers. Although such number with an area code 012 looks like a landline, it is not fixed to any property.

*GPW* will never send you an e-mail asking you to supply equipment and goods without a purchase/order number. *GPW* does not procure goods for another level of Government. The organisation will not be liable for actions that result in companies or individuals being resultant victims of such a scam.

*Government Printing Works* gives businesses the opportunity to supply goods and services through RFQ / Tendering process. In order to be eligible to bid to provide goods and services, suppliers must be registered on the National Treasury's Central Supplier Database (CSD). To be registered, they must meet all current legislative requirements (e.g. have a valid tax clearance certificate and be in good standing with the South African Revenue Services - SARS).

The tender process is managed through the Supply Chain Management (SCM) system of the department. SCM is highly regulated to minimise the risk of fraud, and to meet objectives which include value for money, open and effective competition, equitability, accountability, fair dealing, transparency and an ethical approach. Relevant legislation, regulations, policies, guidelines and instructions can be found on the tender's website.

## Fake Tenders

National Treasury's CSD has launched the Government Order Scam campaign to combat fraudulent requests for quotes (RFQs). Such fraudulent requests have resulted in innocent companies losing money. We work hard at preventing and fighting fraud, but criminal activity is always a risk.

### How tender scams work

There are many types of tender scams. Here are some of the more frequent scenarios:

Fraudsters use what appears to be government department stationery with fictitious logos and contact details to send a fake RFQ to a company to invite it to urgently supply goods. Shortly after the company has submitted its quote, it receives notification that it has won the tender. The company delivers the goods to someone who poses as an official or at a fake site. The Department has no idea of this transaction made in its name. The company is then never paid and suffers a loss.

OR

Fraudsters use what appears to be government department stationery with fictitious logos and contact details to send a fake RFQ to Company A to invite it to urgently supply goods. Typically, the tender specification is so unique that only Company B (a fictitious company created by the fraudster) can supply the goods in question.

Shortly after Company A has submitted its quote it receives notification that it has won the tender. Company A orders the goods and pays a deposit to the fictitious Company B. Once Company B receives the money, it disappears. Company A's money is stolen in the process.

Protect yourself from being scammed

- If you are registered on the supplier databases and you receive a request to tender or quote that seems to be from a government department, contact the department to confirm that the request is legitimate. Do not use the contact details on the tender document as these might be fraudulent.
- Compare tender details with those that appear in the Tender Bulletin, available online at [www.gpwonline.co.za](http://www.gpwonline.co.za)
- Make sure you familiarise yourself with how government procures goods and services. Visit the tender website for more information on how to tender.
- If you are uncomfortable about the request received, consider visiting the government department and/or the place of delivery and/or the service provider from whom you will be sourcing the goods.
- In the unlikely event that you are asked for a deposit to make a bid, contact the SCM unit of the department in question to ask whether this is in fact correct.

Any incidents of corruption, fraud, theft and misuse of government property in the *Government Printing Works* can be reported to:

Supply Chain Management: Ms. Anna Marie Du Toit, Tel. (012) 748 6292.  
Email: [Annamarie.DuToit@gpw.gov.za](mailto:Annamarie.DuToit@gpw.gov.za)

Marketing and Stakeholder Relations: Ms Bonakele Mbhele, at Tel. (012) 748 6193.  
Email: [Bonakele.Mbhele@gpw.gov.za](mailto:Bonakele.Mbhele@gpw.gov.za)

Security Services: Mr Daniel Legoabe, at tel. (012) 748 6176.  
Email: [Daniel.Legoabe@gpw.gov.za](mailto:Daniel.Legoabe@gpw.gov.za)

# Closing times for **ORDINARY WEEKLY** 2019

## KWAZULU-NATAL PROVINCIAL GAZETTE

*The closing time is **15:00** sharp on the following days:*

- **24 December 2018**, Thursday for the issue of Thursday **03 January 2019**
- **03 January**, Thursday for the issue of Thursday **10 January 2019**
- **10 January**, Thursday for the issue of Thursday **17 January 2019**
- **17 January**, Thursday for the issue of Thursday **24 January 2019**
- **24 January**, Thursday for the issue of Thursday **31 January 2019**
- **31 January**, Thursday for the issue of Thursday **07 February 2019**
- **07 February**, Thursday for the issue of Thursday **14 February 2019**
- **14 February**, Thursday for the issue of Thursday **21 February 2019**
- **21 February**, Thursday for the issue of Thursday **28 February 2019**
- **28 February**, Thursday for the issue of Thursday **07 March 2019**
- **07 March**, Thursday for the issue of Thursday **14 March 2019**
- **14 March**, Thursday for the issue of Thursday **21 March 2019**
- **20 March**, Wednesday for the issue of Thursday **28 March 2019**
- **28 March**, Tuesday for the issue of Thursday **04 April 2019**
- **04 April**, Thursday for the issue of Thursday **11 April 2019**
- **11 April**, Thursday for the issue of Thursday **18 April 2019**
- **16 April**, Tuesday for the issue of Thursday **25 April 2019**
- **24 April**, Wednesday for the issue of Thursday **02 May 2019**
- **02 May**, Thursday for the issue of Thursday **09 May 2019**
- **09 May**, Thursday for the issue of Thursday **16 May 2019**
- **16 May**, Thursday for the issue of Thursday **23 May 2019**
- **23 May**, Thursday for the issue of Thursday **30 May 2019**
- **30 May**, Thursday for the issue of Thursday **06 June 2019**
- **06 June**, Wednesday for the issue of Thursday **13 June 2019**
- **12 June**, Wednesday for the issue of Thursday **20 June 2019**
- **20 June**, Thursday for the issue of Thursday **27 June 2019**
- **27 June**, Thursday for the issue of Thursday **04 July 2019**
- **04 July**, Thursday for the issue of Thursday **11 July 2019**
- **11 July**, Thursday for the issue of Thursday **18 July 2019**
- **18 July**, Thursday for the issue of Thursday **25 July 2019**
- **25 July**, Thursday for the issue of Thursday **01 August 2019**
- **01 August**, Friday for the issue of Thursday **08 August 2019**
- **07 August**, Wednesday for the issue of Thursday **15 August 2019**
- **15 August**, Thursday for the issue of Thursday **22 August 2019**
- **22 August**, Thursday for the issue of Thursday **29 August 2019**
- **29 August**, Thursday for the issue of Thursday **05 September 2019**
- **05 September**, Thursday for the issue of Thursday **12 September 2019**
- **12 September**, Thursday for the issue of Thursday **19 September 2019**
- **18 September**, Wednesday for the issue of Thursday **26 September 2019**
- **26 September**, Thursday for the issue of Thursday **03 October 2019**
- **03 October**, Thursday for the issue of Thursday **10 October 2019**
- **10 October**, Thursday for the issue of Thursday **17 October 2019**
- **17 October**, Thursday for the issue of Thursday **24 October 2019**
- **24 October**, Thursday for the issue of Thursday **31 October 2019**
- **31 October**, Thursday for the issue of Thursday **07 November 2019**
- **07 November**, Thursday for the issue of Thursday **14 November 2019**
- **14 November**, Thursday for the issue of Thursday **21 November 2019**
- **21 November**, Thursday for the issue of Thursday **28 November 2019**
- **28 November**, Thursday for the issue of Thursday **05 December 2019**
- **05 December**, Thursday for the issue of Thursday **12 December 2019**
- **11 December**, Wednesday for the issue of Thursday **19 December 2019**
- **18 December**, Wednesday for the issue of Thursday **26 December 2019**

# LIST OF TARIFF RATES FOR PUBLICATION OF NOTICES

**COMMENCEMENT: 1 APRIL 2018**

## NATIONAL AND PROVINCIAL

Notice sizes for National, Provincial & Tender gazettes 1/4, 2/4, 3/4, 4/4 per page. Notices submitted will be charged at R1008.80 per full page, pro-rated based on the above categories.

Pricing for National, Provincial - Variable Priced Notices		
Notice Type	Page Space	New Price (R)
Ordinary National, Provincial	1/4 - Quarter Page	252.20
Ordinary National, Provincial	2/4 - Half Page	504.40
Ordinary National, Provincial	3/4 - Three Quarter Page	756.60
Ordinary National, Provincial	4/4 - Full Page	1008.80

## EXTRA-ORDINARY

All Extra-ordinary National and Provincial gazette notices are non-standard notices and attract a variable price based on the number of pages submitted.

The pricing structure for National and Provincial notices which are submitted as **Extra ordinary submissions** will be charged at **R3026.32** per page.



## GOVERNMENT PRINTING WORKS - BUSINESS RULES

The **Government Printing Works (GPW)** has established rules for submitting notices in line with its electronic notice processing system, which requires the use of electronic *Adobe Forms*. Please ensure that you adhere to these guidelines when completing and submitting your notice submission.

### CLOSING TIMES FOR ACCEPTANCE OF NOTICES

1. The *Government Gazette* and *Government Tender Bulletin* are weekly publications that are published on Fridays and the closing time for the acceptance of notices is strictly applied according to the scheduled time for each gazette.
2. Please refer to the Submission Notice Deadline schedule in the table below. This schedule is also published online on the Government Printing works website [www.gpwnonline.co.za](http://www.gpwnonline.co.za)

All re-submissions will be subject to the standard cut-off times.

**All notices received after the closing time will be rejected.**

Government Gazette Type	Publication Frequency	Publication Date	Submission Deadline	Cancellations Deadline
National Gazette	Weekly	Friday	Friday 15h00 for next Friday	Tuesday, 15h00 - 3 working days prior to publication
Regulation Gazette	Weekly	Friday	Friday 15h00 for next Friday	Tuesday, 15h00 - 3 working days prior to publication
Petrol Price Gazette	Monthly	Tuesday before 1st Wednesday of the month	One day before publication	1 working day prior to publication
Road Carrier Permits	Weekly	Friday	Thursday 15h00 for next Friday	3 working days prior to publication
Unclaimed Monies (Justice, Labour or Lawyers)	January / September 2 per year	Last Friday	One week before publication	3 working days prior to publication
Parliament (Acts, White Paper, Green Paper)	As required	Any day of the week	None	3 working days prior to publication
Manuals	Bi- Monthly	2nd and last Thursday of the month	One week before publication	3 working days prior to publication
State of Budget (National Treasury)	Monthly	30th or last Friday of the month	One week before publication	3 working days prior to publication
<i>Extraordinary Gazettes</i>	As required	Any day of the week	<i>Before 10h00 on publication date</i>	<i>Before 10h00 on publication date</i>
Legal Gazettes A, B and C	Weekly	Friday	One week before publication	Tuesday, 15h00 - 3 working days prior to publication
Tender Bulletin	Weekly	Friday	Friday 15h00 for next Friday	Tuesday, 15h00 - 3 working days prior to publication
Gauteng	Weekly	Wednesday	Two weeks before publication	3 days <b>after</b> submission deadline
Eastern Cape	Weekly	Monday	One week before publication	3 working days prior to publication
Northern Cape	Weekly	Monday	One week before publication	3 working days prior to publication
North West	Weekly	Tuesday	One week before publication	3 working days prior to publication
KwaZulu-Natal	Weekly	Thursday	One week before publication	3 working days prior to publication
Limpopo	Weekly	Friday	One week before publication	3 working days prior to publication
Mpumalanga	Weekly	Friday	One week before publication	3 working days prior to publication



### GOVERNMENT PRINTING WORKS - BUSINESS RULES

Government Gazette Type	Publication Frequency	Publication Date	Submission Deadline	Cancellations Deadline
Gauteng Liquor License Gazette	Monthly	Wednesday before the First Friday of the month	Two weeks before publication	3 working days <b>after</b> submission deadline
Northern Cape Liquor License Gazette	Monthly	First Friday of the month	Two weeks before publication	3 working days <b>after</b> submission deadline
National Liquor License Gazette	Monthly	First Friday of the month	Two weeks before publication	3 working days <b>after</b> submission deadline
Mpumalanga Liquor License Gazette	Bi-Monthly	Second & Fourth Friday	One week before publication	3 working days prior to publication

### EXTRAORDINARY GAZETTES

3. *Extraordinary Gazettes* can have only one publication date. If multiple publications of an *Extraordinary Gazette* are required, a separate Z95/Z95Prov *Adobe* Forms for each publication date must be submitted.

### NOTICE SUBMISSION PROCESS

4. Download the latest *Adobe* form, for the relevant notice to be placed, from the **Government Printing Works** website [www.gpwonline.co.za](http://www.gpwonline.co.za).
5. The *Adobe* form needs to be completed electronically using *Adobe Acrobat / Acrobat Reader*. Only electronically completed *Adobe* forms will be accepted. No printed, handwritten and/or scanned *Adobe* forms will be accepted.
6. The completed electronic *Adobe* form has to be submitted via email to [submit.egazette@gpw.gov.za](mailto:submit.egazette@gpw.gov.za). The form needs to be submitted in its original electronic *Adobe* format to enable the system to extract the completed information from the form for placement in the publication.
7. Every notice submitted **must** be accompanied by an official **GPW** quotation. This must be obtained from the *eGazette* Contact Centre.
8. Each notice submission should be sent as a single email. The email **must** contain **all documentation relating to a particular notice submission**.
  - 8.1. Each of the following documents must be attached to the email as a separate attachment:
    - 8.1.1. An electronically completed *Adobe* form, specific to the type of notice that is to be placed.
      - 8.1.1.1. For National *Government Gazette* or *Provincial Gazette* notices, the notices must be accompanied by an electronic Z95 or Z95Prov *Adobe* form
      - 8.1.1.2. The notice content (body copy) **MUST** be a separate attachment.
    - 8.1.2. A copy of the official **Government Printing Works** quotation you received for your notice. (*Please see Quotation section below for further details*)
    - 8.1.3. A valid and legible Proof of Payment / Purchase Order: **Government Printing Works** account customer must include a copy of their Purchase Order. **Non-Government Printing Works** account customer needs to submit the proof of payment for the notice
    - 8.1.4. Where separate notice content is applicable (Z95, Z95 Prov and TForm 3, it should **also** be attached as a separate attachment. (*Please see the Copy Section below, for the specifications*).
    - 8.1.5. Any additional notice information if applicable.

**GOVERNMENT PRINTING WORKS - BUSINESS RULES**

9. The electronic *Adobe* form will be taken as the primary source for the notice information to be published. Instructions that are on the email body or covering letter that contradicts the notice form content will not be considered. The information submitted on the electronic *Adobe* form will be published as-is.
10. To avoid duplicated publication of the same notice and double billing, Please submit your notice **ONLY ONCE**.
11. Notices brought to **GPW** by “walk-in” customers on electronic media can only be submitted in *Adobe* electronic form format. All “walk-in” customers with notices that are not on electronic *Adobe* forms will be routed to the Contact Centre where they will be assisted to complete the forms in the required format.
12. Should a customer submit a bulk submission of hard copy notices delivered by a messenger on behalf of any organisation e.g. newspaper publisher, the messenger will be referred back to the sender as the submission does not adhere to the submission rules.

**QUOTATIONS**

13. Quotations are valid until the next tariff change.
  - 13.1. **Take note:** **GPW**'s annual tariff increase takes place on **1 April** therefore any quotations issued, accepted and submitted for publication up to **31 March** will keep the old tariff. For notices to be published from 1 April, a quotation must be obtained from **GPW** with the new tariffs. Where a tariff increase is implemented during the year, **GPW** endeavours to provide customers with 30 days' notice of such changes.
14. Each quotation has a unique number.
15. Form Content notices must be emailed to the e*Gazette* Contact Centre for a quotation.
  - 15.1. The *Adobe* form supplied is uploaded by the Contact Centre Agent and the system automatically calculates the cost of your notice based on the layout/format of the content supplied.
  - 15.2. It is critical that these *Adobe* Forms are completed correctly and adhere to the guidelines as stipulated by **GPW**.
16. **APPLICABLE ONLY TO GPW ACCOUNT HOLDERS:**
  - 16.1. **GPW** Account Customers must provide a valid **GPW** account number to obtain a quotation.
  - 16.2. Accounts for **GPW** account customers **must** be active with sufficient credit to transact with **GPW** to submit notices.
    - 16.2.1. If you are unsure about or need to resolve the status of your account, please contact the **GPW** Finance Department prior to submitting your notices. (If the account status is not resolved prior to submission of your notice, the notice will be failed during the process).
17. **APPLICABLE ONLY TO CASH CUSTOMERS:**
  - 17.1. Cash customers doing **bulk payments** must use a **single email address** in order to use the **same proof of payment** for submitting multiple notices.
18. The responsibility lies with you, the customer, to ensure that the payment made for your notice(s) to be published is sufficient to cover the cost of the notice(s).
19. Each quotation will be associated with one proof of payment / purchase order / cash receipt.
  - 19.1. This means that the quotation number can only be used once to make a payment.

**GOVERNMENT PRINTING WORKS - BUSINESS RULES****COPY (SEPARATE NOTICE CONTENT DOCUMENT)**

20. Where the copy is part of a separate attachment document for Z95, Z95Prov and TForm03
- 20.1. Copy of notices must be supplied in a separate document and may not constitute part of any covering letter, purchase order, proof of payment or other attached documents.
- The content document should contain only one notice. (You may include the different translations of the same notice in the same document).
- 20.2. The notice should be set on an A4 page, with margins and fonts set as follows:
- Page size = A4 Portrait with page margins: Top = 40mm, LH/RH = 16mm, Bottom = 40mm;  
Use font size: Arial or Helvetica 10pt with 11pt line spacing;
- Page size = A4 Landscape with page margins: Top = 16mm, LH/RH = 40mm, Bottom = 16mm;  
Use font size: Arial or Helvetica 10pt with 11pt line spacing;

**CANCELLATIONS**

21. Cancellation of notice submissions are accepted by **GPW** according to the deadlines stated in the table above in point 2. Non-compliance to these deadlines will result in your request being failed. Please pay special attention to the different deadlines for each gazette. Please note that any notices cancelled after the cancellation deadline will be published and charged at full cost.
22. Requests for cancellation must be sent by the original sender of the notice and must be accompanied by the relevant notice reference number (N-) in the email body.

**AMENDMENTS TO NOTICES**

23. With effect from 01 October 2015, **GPW** will not longer accept amendments to notices. The cancellation process will need to be followed according to the deadline and a new notice submitted thereafter for the next available publication date.

**REJECTIONS**

24. All notices not meeting the submission rules will be rejected to the customer to be corrected and resubmitted. Assistance will be available through the Contact Centre should help be required when completing the forms. (012-748 6200 or email [info.egazette@gpw.gov.za](mailto:info.egazette@gpw.gov.za)). Reasons for rejections include the following:
- 24.1. Incorrectly completed forms and notices submitted in the wrong format, will be rejected.
- 24.2. Any notice submissions not on the correct *Adobe* electronic form, will be rejected.
- 24.3. Any notice submissions not accompanied by the proof of payment / purchase order will be rejected and the notice will not be processed.
- 24.4. Any submissions or re-submissions that miss the submission cut-off times will be rejected to the customer. The Notice needs to be re-submitted with a new publication date.

**GOVERNMENT PRINTING WORKS - BUSINESS RULES****APPROVAL OF NOTICES**

25. Any notices other than legal notices are subject to the approval of the Government Printer, who may refuse acceptance or further publication of any notice.
26. No amendments will be accepted in respect to separate notice content that was sent with a Z95 or Z95Prov notice submissions. The copy of notice in layout format (previously known as proof-out) is only provided where requested, for Advertiser to see the notice in final Gazette layout. Should they find that the information submitted was incorrect, they should request for a notice cancellation and resubmit the corrected notice, subject to standard submission deadlines. The cancellation is also subject to the stages in the publishing process, i.e. If cancellation is received when production (printing process) has commenced, then the notice cannot be cancelled.

**GOVERNMENT PRINTER INDEMNIFIED AGAINST LIABILITY**

27. The Government Printer will assume no liability in respect of—
  - 27.1. any delay in the publication of a notice or publication of such notice on any date other than that stipulated by the advertiser;
  - 27.2. erroneous classification of a notice, or the placement of such notice in any section or under any heading other than the section or heading stipulated by the advertiser;
  - 27.3. any editing, revision, omission, typographical errors or errors resulting from faint or indistinct copy.

**LIABILITY OF ADVERTISER**

28. Advertisers will be held liable for any compensation and costs arising from any action which may be instituted against the Government Printer in consequence of the publication of any notice.

**CUSTOMER INQUIRIES**

Many of our customers request immediate feedback/confirmation of notice placement in the gazette from our Contact Centre once they have submitted their notice – While **GPW** deems it one of their highest priorities and responsibilities to provide customers with this requested feedback and the best service at all times, we are only able to do so once we have started processing your notice submission.

**GPW** has a 2-working day turnaround time for processing notices received according to the business rules and deadline submissions.

Please keep this in mind when making inquiries about your notice submission at the Contact Centre.

29. Requests for information, quotations and inquiries must be sent to the Contact Centre **ONLY**.
30. Requests for Quotations (RFQs) should be received by the Contact Centre at least **2 working days** before the submission deadline for that specific publication.

**GOVERNMENT PRINTING WORKS - BUSINESS RULES****PAYMENT OF COST**

31. The Request for Quotation for placement of the notice should be sent to the Gazette Contact Centre as indicated above, prior to submission of notice for advertising.
32. Payment should then be made, or Purchase Order prepared based on the received quotation, prior to the submission of the notice for advertising as these documents i.e. proof of payment or Purchase order will be required as part of the notice submission, as indicated earlier.
33. Every proof of payment must have a valid **GPW** quotation number as a reference on the proof of payment document.
34. Where there is any doubt about the cost of publication of a notice, and in the case of copy, an enquiry, accompanied by the relevant copy, should be addressed to the Gazette Contact Centre, **Government Printing Works**, Private Bag X85, Pretoria, 0001 email: [info.egazette@gpw.gov.za](mailto:info.egazette@gpw.gov.za) before publication.
35. Overpayment resulting from miscalculation on the part of the advertiser of the cost of publication of a notice will not be refunded, unless the advertiser furnishes adequate reasons why such miscalculation occurred. In the event of underpayments, the difference will be recovered from the advertiser, and future notice(s) will not be published until such time as the full cost of such publication has been duly paid in cash or electronic funds transfer into the **Government Printing Works** banking account.
36. In the event of a notice being cancelled, a refund will be made only if no cost regarding the placing of the notice has been incurred by the **Government Printing Works**.
37. The **Government Printing Works** reserves the right to levy an additional charge in cases where notices, the cost of which has been calculated in accordance with the List of Fixed Tariff Rates, are subsequently found to be excessively lengthy or to contain overmuch or complicated tabulation.

**PROOF OF PUBLICATION**

38. Copies of any of the *Government Gazette* or *Provincial Gazette* can be downloaded from the **Government Printing Works** website [www.gpwonline.co.za](http://www.gpwonline.co.za) free of charge, should a proof of publication be required.
39. Printed copies may be ordered from the Publications department at the ruling price. The **Government Printing Works** will assume no liability for any failure to post or for any delay in despatching of such *Government Gazette*(s)

**GOVERNMENT PRINTING WORKS CONTACT INFORMATION****Physical Address:**

**Government Printing Works**  
149 Bosman Street  
Pretoria

**Postal Address:**

Private Bag X85  
Pretoria  
0001

**GPW Banking Details:**

**Bank:** ABSA Bosman Street  
**Account No.:** 405 7114 016  
**Branch Code:** 632-005

**For Gazette and Notice submissions:** Gazette Submissions:

**For queries and quotations, contact:** Gazette Contact Centre:

**E-mail:** [submit.egazette@gpw.gov.za](mailto:submit.egazette@gpw.gov.za)

**E-mail:** [info.egazette@gpw.gov.za](mailto:info.egazette@gpw.gov.za)

**Tel:** 012-748 6200

**Contact person for subscribers:** Mrs M. Toka:

**E-mail:** [subscriptions@gpw.gov.za](mailto:subscriptions@gpw.gov.za)

**Tel:** 012-748-6066 / 6060 / 6058

**Fax:** 012-323-9574

---

**PROVINCIAL NOTICES • PROVINSIALE KENNISGEWINGS**

---

**PROVINCIAL NOTICE 167 OF 2019****KWAZULU-NATAL DEPARTMENT OF ECONOMIC DEVELOPMENT,  
TOURISM AND ENVIRONMENTAL AFFAIRS****DECLARATION OF THE MUN-YA-WANA CONSERVANCY AS A NATURE RESERVE IN  
TERMS OF SECTION 23(1) OF THE NATIONAL ENVIRONMENTAL MANAGEMENT:  
PROTECTED AREA ACT, 2003 (ACT NO. 57 OF 2003)**

I, Nomusa Dube-Ncube, in my capacity as Member of the KwaZulu-Natal Provincial Executive Council for Economic Development, Tourism and Environmental Affairs, hereby declare and make known that –

(a) subsequent to the publication of Notice Number 110 of 4 October 2018, in Provincial Gazette Number 2004, in which my intention to declare the Mun-Ya-Wana Conservancy as a nature reserve was duly published in accordance with the requirements of section 33(1) of the National Environmental Management: Protected Areas Act, 2003 (Act No. 57 of 2003);

(b) in accordance with powers vested in me by section 23(1) of the National Environmental Management Act, 2003, the properties and parts thereof –

(i) described in the Schedule and associated Surveyor-General Diagrams; and

(ii) with effect from the date of publication hereof,

Is a Nature Reserve as contemplated in section 23(1)(a)(i) of the National Environmental Management: Protected Areas Act, 2003; and

(c) the said Nature Reserves will be known as –

(i) the Mun-Ya-Wana Conservancy;

as contemplated in section 23(1)(b) of the National Environmental Management: Protected Areas Act, 2003.

**MS. NOMUSA DUBE-NCUBE, MPL**

**Member of the Executive Council**

**responsible for Environmental Affairs**

## **SCHEDULE**

**Category of protected area** (Section 23(1) of the National Environmental Management: Protected Areas Act (No.57 of 2003): **Nature Reserve.**

**Name of the protected area** (Section 23(1)(b) of the National Environmental Management: Protected Areas Act (No.57 of 2003): the **Mun-Ya-Wana Conservancy.**

**Management Authority** (Section 38(2)(a) of the National Environmental Management: Protected Areas Act (No.57 of 2003): the **Mun-Ya-Wana Conservancy Association.**

### **Description of the properties or parts thereof comprising the Mun-Ya-Wana Conservancy:**

1. The Farm Bube No. 16148, Registration Division HV, Province of KwaZulu-Natal, measuring 1172,0978ha (one thousand one hundred and seventy two comma zero nine seven eight hectares) held under Title Deed Number T24594/2016.
2. The Farm Monte Rosa No. 13272, Registration Division HV, Province of KwaZulu-Natal, measuring 927,5403ha (nine hundred and twenty seven comma five four zero three hectares) held under Title Deed Number T24594/2016.
3. Portion 2 of the Farm Golweni No. 13309, Registration Division HV, Province of KwaZulu-Natal, measuring 93,6563ha (ninety three comma six five six three hectares) held under Title Deed Number T24594/2016.
4. Remainder of the Farm Indabana No. 13162, Registration Division HV, Province of KwaZulu-Natal, measuring 588,8919ha (five hundred and eighty eight comma eight nine one nine hectares) held under Title Deed Number T24594/2016.
5. Portion 1 of the Farm Umgotsha No. 13308, Registration Division HV, Province of KwaZulu-Natal, measuring 167,4804 (one hundred and sixty seven comma four eight zero four hectares) held under Title Deed Number T24594/2016.
6. The Farm Harrowgate No.15511, Registration Division HV, Province of KwaZulu-Natal, measuring 1030,7473ha (one thousand and thirty comma seven four seven three hectares) held under Title Deed Number T24594/2016.
7. Remainder of the Farm Ntabankosi No. 14594, Registration Division HV, Province of KwaZulu-Natal, measuring 1129,784ha (one thousand one hundred and twenty nine comma seven eight four hectares) held under Title Deed Number T20996/24.
8. Portion 5 of the Farm Fagolweni No. 16156, Registration Division HV, Province of KwaZulu-Natal, measuring 986,9628ha (nine hundred and eighty six comma nine six two eight hectares) held under Title Deed Number T20997/2004.
9. The Farm Tebelwane No. 13517, Registration Division HV, Province of KwaZulu-Natal, measuring 693,7397ha (six hundred and ninety three comma seven three nine seven hectares) held under Title Deed Number T22223/1995.
10. The Farm Zuka No. 13516, Registration Division HV, Province of KwaZulu-Natal, measuring 691,3706ha (six hundred and ninety one comma three seven zero six hectares) held under Title Deed Number T22223/1995.
11. The Farm Sutton No. 17714, Registration Division HV, Province of KwaZulu-Natal, measuring 2099,8184ha (two thousand and ninety nine comma eight one eight four hectares) held under Title Deed Number T1424/2016.
12. Portion 2 of the Farm Bumbeni No. 13525, Registration Division HV, Province of KwaZulu-Natal, measuring 31,8516ha (thirty one comma eight five one six hectares) held under Title Deed Number T7794/2011.
13. Portion 3 of the Farm Bumbeni No. 13525, Registration Division HV, Province of KwaZulu-Natal, measuring 35,4921ha (thirty five comma four nine two one hectares) held under Title Deed Number T25758/1981.
14. Portion 6 of the Farm Bumbeni No. 13525, Registration Division HV, Province of KwaZulu-Natal, measuring 32,3757ha (thirty two comma three seven five seven hectares) held under Title Deed Number T30825/2001.



15. The Farm Nkonka No. 13285, Registration Division HV, Province of KwaZulu-Natal, measuring 610,6433ha (six hundred and ten comma six four three three hectares) held under Title Deed Number T22222/1995.
16. The Farm Versveld No. 16019, Registration Division HV, Province of KwaZulu-Natal, measuring 1029,7839ha (one thousand and twenty nine comma seven eight three nine hectares) held under Title Deed Number T27775/2016.
17. The Farm Sungulwane No. 16020, Registration Division HV, Province of KwaZulu-Natal, measuring 955,5529ha (nine hundred and fifty five comma five five two nine hectares) held under Title Deed Number T2975/2000.
18. Portion 1 of the Farm Mduna Landgoed No. 15140, Registration Division HV, Province of KwaZulu-Natal, measuring 55,8971ha (fifty five comma eight nine seven one hectares) held under Title Deed Number T60478/2001.
19. The Farm Ingagalu No. 13057, Registration Division HV, Province of KwaZulu-Natal, measuring 633,3336ha (six hundred and thirty three comma three three three six hectares) held under Title Deed Number T9740/1987.
20. Remainder of the Farm Impangele No. 13058, Registration Division HV, Province of KwaZulu-Natal, measuring 381,2674ha (three hundred and eighty one comma two six seven four hectares) held under Title Deed Number T9740/1987.
21. Remainder of the Farm Mduna Landgoed No. 15140, Registration Division HV, Province of KwaZulu-Natal, measuring 605,0344ha (six hundred and five comma zero three four four hectares) held under Title Deed Number T8485/2019.
22. Portion 2 of the Farm Morrisvale No. 13100, Registration Division HV, Province of KwaZulu-Natal, measuring 56,9154 (fifty six comma nine one five four hectares) held by Title Deed Number T61718/2007.
23. Portion 17 of the Farm Katema-Nedersetting No. 14250, Registration Division HV, Province of KwaZulu-Natal, measuring 1334,0864 (one thousand three hundred and thirty four comma zero eight six four hectares) held by Title Deed Number T61718/2007.
24. Portion 30 of the Farm Katema-Nedersetting No. 14250, Registration Division HV, Province of KwaZulu-Natal, measuring 673,6506 (six hundred and seventy three comma six five zero six hectares) held by Title Deed Number. T61718/2007.
25. Remainder of Portion 15 of the Farm Katema-Nedersetting No. 14250, Registration Division HV, Province of KwaZulu-Natal, measuring 522,6767 (five hundred and twenty two comma six seven six seven hectares) held by Title Deed Number T61718/2007.
26. The Farm Pindaland No. 16282, Registration Division HV, Province of KwaZulu-Natal, measuring 2378,7377ha (two thousand three hundred and seventy eight comma seven three seven seven hectares) held by Title Deed Number T61718/2007.
27. Remainder of Portion 18 of the Farm Katema-Nedersetting No. 14250, Registration Division HV, Province of KwaZulu-Natal, measuring 1139,5289 (one thousand one hundred and thirty nine comma five two eight nine hectares) held by Title Deed Number T30495/2007.

## PROVINCIAL NOTICE 168 OF 2019

**CALLING FOR INSPECTION OF THE 1<sup>st</sup> and 2<sup>nd</sup> SUPPLEMENTARY VALUATION ROLLS  
2nd FINANCIAL YEAR VALUATION ROLL AND LODGING OF OBJECTIONS**

Notice is hereby given in terms of Section 49(1) (a) (1) together with Section 78 (2) of Local Government:

Municipal Property Rates Act 2004 (Act No 6 of 2004), hereinafter referred to as the 'Act', that the Supplementary Valuation Roll for the Financial Year 1<sup>st</sup> July 2018 to 30 June 2023 is open for Inspection at the Municipal Offices at No 75 Hope Street, Kokstad as from 24 October 2019 and 31 October 2019 during office hours.

An invitation is hereby made in terms of Section 49(1)(a)(iii) read together with Section 78 (2) of the Act that any owner of the property or other person who so desires, should lodge an objection with the Municipal Manager in respect of any matter reflected in or omitted from the Supplementary Valuation Roll within the above mentioned period.

Attention is specifically drawn to the fact that in terms of section 50(2) of the Act an objection must be in relation to a specific individual property and not against the Supplementary Valuation Roll as such. The form for lodging of an objection is obtainable from the Municipal Offices, Adam Kok 111 Building, 75 Hope Street during office hours or Municipal website [www.kokstad.gov.za](http://www.kokstad.gov.za).

The Supplementary Valuation roll can be viewed during office hours from the **24 October 2019 to 27 November 2019** at the following Municipal offices:

***Reception counters: Main office -75 Hope Street, Kokstad Traffic Department-corner Railway and Elliot Street, Kokstad Library, Bhogweni Library, Franklin Police Station, Swartberg police Station***

The completed form must be hand delivered at Adam Kok 111 Building, 75 Hope Street, Kokstad to by not later than 27 November 2019 during office hours 08h00-16h30 Monday to Thursday and 08h00 -1600 on Fridays. **(No late objections will be accepted after the closing date)**

For enquiries please contact: Miss Nonzukiso Juqu on 039 7976621  
(Email: [Nonzukiso.Juqu@kokstad.gov.za](mailto:Nonzukiso.Juqu@kokstad.gov.za))

**MR LH MAPHOLOBA  
MUNICIPAL MANAGER**

## PROVINCIAL NOTICE 169 OF 2019



## KWAZULU-NATAL GAMING AND BETTING BOARD

## NOTICE OF APPLICATION RECEIVED FOR

## 1. RELOCATION OF THE BINGO BUSINESS TO OTHER PREMISES

In terms of Section 34 of the KZN Gaming and Betting Act No. 08 of 2010 read with Regulation 14 of the Regulations published under the KwaZulu-Natal Gaming and Betting Act, 2010 (Act No. 08 of 2010 as amended), notice is hereby given of the application in terms of Section 44 of the Act aforesaid to relocate the below mentioned Bingo Business to other premises:

APPLICANT	CURRENT PREMISES	PROPOSED PREMISES
<b>Shockproof Investments 96 (Pty) Ltd t/a Go Bingo</b>	29 Equinox Street, New Town Centre, Umhlanga	Bluff Shopping Centre, 318 Tara Road, Bluff, Durban

## 2. Public inspection of application

The above mentioned application will, subject to any ruling by the Board to the contrary in accordance with the provisions of section 34 of the KwaZulu-Natal Gaming and Betting Act, 2010 (Act No. 08 of 2010 as amended), be open for public inspection at the offices of the Board at the address mentioned below for the period from **05 December 2019 to 20 December 2019**.

**The KZN Gaming & Betting Board  
1 George MacFarlane Drive,  
Redlands Estate,  
Wembley,  
Pietermaritzburg, 3201**

## 3. Invitation to lodge representations

Interested persons are hereby invited to lodge any representations in respect of the application by no later than **16:00 on 20 December 2019**. Representations should be in writing and must contain at least the following information:

- (a) The name of the applicant to whom the representations relate
- (b) The ground(s) on which representations are made.
- (c) The name, address and telephone number of the person submitting the representations.
- (d) An indication as to whether or not the person making the representations wishes to make oral representations when the Board hears the application.

Any representations that do not contain all of the information referred to in paragraph 3 above, will be deemed not to have been lodged with the Board and will not be considered by the Board.  
Representations should be addressed to:

By Post: The Chief Executive Officer, KwaZulu-Natal Gaming and Betting Board, Private Bag X9102, PIETERMARITZBURG, 3200

Hand delivered: The Chief Executive Officer, The KZN Gaming & Betting Board, Redlands Estate, 1 George MacFarlane, Wembley, Pietermaritzburg

## PROVINSIALE KENNISGEWING 169 VAN 2019



## KWAZULU-NATAL DOBBELARY EN WEDDERY RAAD

## 1. VERWYDERING VAN BINGO BESIGHEID NA ANDER PREMIES

Ingevolge artikel 34 van die KZN wet op Dobbelary en Weddery No. 08 van 2010 soos gewysig geles met Regulasie 14 van die Regulasies gepubliseer kragtens die KwaZulu-Natal Gaming and Betting Act, 2010 (wet no. 08 van 2010 soos gewysig), word hiermee kennis gegee. Gegee van die aansoek ingevolge Artikel 44 van die wet voornoemde om die ondergenoemde Bingo besigheid na ander persele te verwyder om 'n ander perseel. Die volgende is die naam en adres van die applikant:

APPLIKAANT	HUIDIGE GEBOU	VOORGESTELDE GEBOU
<b>Shockproof Investments 96 (Pty) Ltd t/a Go Bingo</b>	29 Equinox Street, New Town Centre, Umhlanga	Bluff Shopping Centre, 318 Tara Road, Bluff, Durban

## 2. Openbare inspeksie van aansoek

Die aansoek lê, behoudens enige teenstrydige reëling deur die raad in ooreenstemming met die bepalings van artikel 34 van die KwaZulu-Natal Dobbelary en Weddery Wet, 2010 (Wet No. 08 van 2010 soos gewysig), vir openbare inspeksie ter insae by die kantoor van die Raad by die ondergemelde adres vir die tydperk van **05 Desember 2019 tot 20 Desember 2019**.

**Die KZN Gaming & Betting Board  
1 George MacFarlane Rylaan,  
Redlands Estate,  
Wembley,  
Pietermaritzburg, 3201**

## 3. Uitnodiging om vertoë te rig

Belanghebbende persone word hierby uitgenooi om enige vertoë ten opsigte van die aansoeker te rig teen nie later as **16:00 op 20 Desember 2019**. Vertoë moet skriftelik geskied en moet minstens die volgende inligting bevat:

- (a) Die naam van die aansoeker waarop die vertoë betrekking het;
- (b) Die grond(e) waarop die vertoë berus;
- (c) Die naam, adres en telefoonnommer van die persoon wat die vertoë rig en
- (d) 'n Aanduiding of die persoon wat die vertoë rig ook mondelikse vertoë wil rig, aldan nie, wanneer die raad die aansoek aanhoor.

Enige vertoë wat nie al die besonderhede bevat wat in paragraaf 3 vermeld word nie, sal geag word nie by die raad ingedien te wees nie en sal nie deur die raad oorweeg word nie.

Vertoë moet gerig word aan:

Per Pos: Die Hoof- Uitvoerende Beampte, KwaZulu-Natal Dobbelary en Weddery Raad, Private sak 9102, Pietermaritzburg 3200

handaftlewings: Die Hoof- Uitvoerende Beampte, KZN Gaming & Betting Board, Redlands Estate, 1 George MacFarlane Wembley, Pietermaritzburg



# IBHODI YEZOKUGEMBULA YAKWAZULU-NATALI

## ISAZISO NGESICELO ESAMUKELIWE

### 1. SOKUSHINTSHWA KWENDAWO YOKUSEBENZELA YEBHIZINISI LEMIDLALO YEBHINGO

Ngokwesigaba 34 somthetho wezokuGembula waKwaZulu-Natali, (uMthetho No. 08 ka 2010 sifundwa nesigaba 14 soMthethonqubo ngaphansi koMthetho wezokuGembula waKwaZulu-Natali, (uMthetho No. 08 ka 2010) obukeziwe, ngalokhu lapha kunikezwa isaziso ngesicelo ngaphansi kwesigaba 44 ngokushintshwa kwendawo yokusebenzela. Ngenzansi igama lenkampani efake isicelo:

MFAKISICELO	INDAWO YOKUSEBENZELA YAMANJE	INDAWO OKUZOTHUTHELWA KUYONA
<b>Shockproof Investments 96 (Pty) Ltd t/a Go Bingo</b>	29 Equinox Street, New Town Centre, Umhlanga	Bluff Shopping Centre, 318 Tara Road, Bluff, Durban

### 2. Ukuhlolwa kwezicelo ngumphakathi

Lesi sicelo esibalulwe ngenhla, kuye ngokuhambisana nanoma yisiphi isinqumo seBhodi esiphikisayo ngokwezinhlinzeko zesigaba 34 soMthetho wezokuGembula waKwaZulu-Natali ka2010 (uMthetho No. 08 ka 2010) obukeziwe, isicelo sizokwazi ukubonwa ngumphakathi emahhovisi eBhodi kuleli kheli elibhalwe ngezansi esikhathini esisukela kumhla zingu **05 kuZibandlela** kuya mhla zingu **20 kuZibandlela 2019**.

**Ibhodi lezokuGembula nokuBheja lase KZN**  
**1 George MacFarlane Drive,**  
**Redlands Estate,**  
**Wembley,**  
**Pietermaritzburg, 3201**

### 3. Isimemo sokwenza izethulo

Abantu abanentshisekelo bayamenywa ukuba benze izethulo lungakadluli mhla zinga **20 kuZibandlela 2019** ngaphambi **kwehora lesine ntambama**. Izethulo kufanele zibhalwe futhi zibe naleminingwane elandelayo:

- Igama lomfakisicelo izethulo eziqondene naye;
- Izizathu izethulo ezenziwa ngaphansi kwazo;
- Igama, ikheli kanye nenombolo yocingo yomuntu oletha izethulo; kanye;
- Nokubalula ukuthi umuntu owenza izethulo ufisa ukwenza izethulo ngomlomo uma iBhodi isilalela isicelo.

Noma iziphi izethulo ezingaluqukethe lonke lolu lwazi olubalulwe endimeni 3 ngenhla zizothathwa ngokuthi azikaze zethulwe kwiBhodi futhi iBhodi angeke izicubungule.

#### Izethulo kufanele zithunyelwe ku:

Ngeposi: The Chief Executive Officer, KwaZulu-Natal Gaming and Betting Board, Private Bag X9102, PIETERMARITZBURG 3200

Ngesandla: The Chief Executive Officer, The KZN Gaming & Betting Board, Redlands Estate, 1 George MacFarlane, Wembley, Pietermaritzburg

## PROVINCIAL NOTICE 170 OF 2019

**KWAZULU-NATAL LAND ADMINISTRATION AND IMMOVABLE ASSET MANAGEMENT ACT, 2014 (ACT No. 2 OF 2014)****NOTICE IN TERMS OF SECTION 5 (3) OF THE KWAZULU-NATAL LAND ADMINISTRATION AND IMMOVABLE ASSET MANAGEMENT ACT, 2014 (ACT NO. 2 OF 2014)**

In terms of Section 5 (2) of the KwaZulu-Natal Land Administration and Immovable Asset Management Act, 2014 (Act No. 2 of 2014), the Member of the Executive Council for Human Settlements and Public Works of the KwaZulu-Natal Provincial Government hereby give notice it intends letting a portion of Remainder of Erf 1303 Wentworth Hospital to Durban University of Technology for the purpose of Students experiential learning experience (Medical Orthotic and Prosthetic Programme) for a period of (05) five years.

1. **Property description:** A portion of the Remainder of Erf 1303 Wentworth, Registration Division – FT
2. **Building name:** Wentworth Hospital
3. **Physical Address:** 1 Boston Road, Jacobs
4. **Extent:** 1329 m<sup>2</sup>
5. **Title Deed:** T1981/1943
6. **Applicable rights over property:** None
7. **Current Zoning:** Government and Municipal
8. **Magisterial District:** Ethekewini District
9. **Current usage:** Parking, office and laboratory accommodation
10. **Improvements:** Prosthetics and Orthodontics Workshops

Written representations with regard to the said letting, within thirty (30) days of the publication of this notice to the Head: Public Works (KwaZulu-Natal) at the address hereunder for consideration

Contact details**Physical address:**

Head: Public Works KZN  
191 Prince Alfred Street, Pietermaritzburg 3201

**Postal address:**

Private Bag X 9142  
Pietermaritzburg  
3200

Enquiries person: Mr Al Cassim

Tel. No.: (033) 260 4204

Fax. No.: (033) 260 4191

Attention: Mr Al Cassim



## transport

Department:  
Transport  
Province of KwaZulu-Natal

## GAZETTE

LGKZNG32-2019-OCT

REGION: ALL

1)	<b>Application Number:</b> APP0106439	2)	<b>Gazette Number:</b> LGKZNG32-2019-OCT
3)	<b>Applicant:</b> ZE NTANZI <b>ID NO.</b> 5805155654087 <b>Association:</b> VULINDLELA TAXI ASSOCIATION	4)	<b>Applicant Address:</b> 179 ANTENO ROAD MONTCLAIR 4004
5)	<b>Existing Licence Holder:</b> NOT APPLICABLE <b>ID NO.</b> NOT APPLICABLE	6)	<b>Existing Licence Holder Address:</b> NOT APPLICABLE
7)	<b>Type of application:</b> NEW OPERATING LICENCE	8)	<b>Operating Licence Number:</b> NOTAVAILABLE
9)	<b>Vehicle Type:</b> MINIBUS	10)	1 X 14 (SEATED) + 0 (STANDING)
11)	<b>Region:</b> UTHUNGULU		
12.1	2207EP1205GJ10146643 - FROM VULINDLELA TO JOHANNESBURG FROM VULINDLELA TAXI RANK (LINDELA) TURN LEFT TO P706 STRAIGHT TO P16/2. PROCEED TO JAMESON'S DRIFT TAXI RANK PASS DLOLWANE STRAIGHT TO SILUTSHANE. TURN LEFT TO R68 PROCEED TO NQUTHU, PROCEED TO R34 TO VRYHEID. PROCEED TO UTRECHT PASS NEWCASTLE GO STRAIGHT TO (T-JUNCTION). TURN RIGHT TO N11. VOLKRUST TURN LEFT TO R543. STANDATON PROCEED TURN RIGHT TO R23. HEIDELBURG PASS GREYLINGSTAD AND BALFOUR. TURN RIGHT TO N3 FREEWAY. PROCEED AND TURN RIGHT TO JOE SLOVO DRIVE. TURN LEFT TO JEPPE STREET STRAIGHT TO VON WILLAGH STREET. TURN RIGHT TO VON WILLAGH STREET UP UNTIL NOORD STREET DROP AND PICK UP PASSENGERS. RETURNS USE THE SAME ROUTES AS FORWARD JOURNEY		
12.2	2207EP2207KA10146645 - FROM VULINDLELA TO KRANSKOP FROM VULINDLELA TAXI RANK (LINDELA) TURN LEFT TO P706. TURN LEFT TO (T-JUNCTION) P16/2 PASS JAMESON'S DRIFT TAXI RANK STRAIGHT TO KRANSKOP TAXI RANK DROP OFF AND LOAD PASSENGERS. RETURN USES THE SAME ROUTES AS PER FORWARD JOURNEY. ALTERNATIVE ROUTES FROM VULINDLELA TAXI RANK (LINDELA) TURN RIGHT TO P15 PASS NOONDONDWANE (MIDDLE DRIFT) STRAIGHT TO KRANSKOP TAXI RANK DROP OFF AND LOAD PASSENGERS. RETURN USES THE SAME ROUTE AS PER FORWARD JOURNEY		





## transport

Department:  
Transport  
Province of KwaZulu-Natal

## GAZETTE

LGKZNG32-2019-OCT

REGION: ALL

1) <b>Application Number:</b> APP0114665	2) <b>Gazette Number:</b> LGKZNG32-2019-OCT
3) <b>Applicant:</b> VG NGUBANE <b>ID NO.</b> 6808310547088 <b>Association:</b> KWANGWANASE TAXI ASSOCIATION	4) <b>Applicant Address:</b> PO BOX 54 KWANGWANASE KWAZULU- NATAL  3973
5) <b>Existing Licence Holder:</b> NOT APPLICABLE <b>ID NO.</b> NOT APPLICABLE	6) <b>Existing Licence Holder Address:</b> NOT APPLICABLE
7) <b>Type of application:</b> ADD AUTHORISATIONS/ROUTES	8) <b>Operating Licence Number:</b> LGKZN0603000075
9) <b>Vehicle Type:</b> MINIBUS	10) 1 X 13 (SEATED) + 0 (STANDING)
11) <b>Region:</b> UMKHANYAKUDE	
12.1	22079A2207XJ10052192 - KWANGWANASE TO EMPANGENI  FROM KWANGWANASE WE TAKE R22/5 WEST ROAD, STRAIGHT TO EPHELINDABA CYCLE AND CONTINUE TO R522/5, PASS SKHEMELE AND CROSS PONGOLA RIVER, PASS MALWALWA BOOM GATE PASS BHAMBANANA AND TURN LEFT TO R522/1 TO JOZINI PASS NKOKONI, TURN LEFT TO N2 SOUTH, STRAIGHT N2, PASS MKUZE, PASS BABAYALAA HOTEL, PASS HLUHLUWE, PASS MTUBA, VIA MBONAMBI, PASS NSELENI STRAIGHT N2 Y-JUNCTION, TURN RIGHT TO R102, WE GO STRAIGHT TO THE SECOND ROBOT, TURN LEFT, TAKE RIGHT TO TANNER ROAD, TURN LEFT TO B-RANK AND RETURN TO SAME ROUTE.
12.2	22079A21004R10052191 - KWANGWANASE TO DURBAN  FROM KWANGWANASE WE TAKE R22/5 WEST ROAD, STRAIGHT TO PHELINDABA CYCLE, TURN LEFT TO R22, PASS NGUTSHANE, PASS MSELENI, MBAZWANA, PASS LOWER MKUZE, MDUKU, PASS HLUHLUWE, STRAIGHT TO WEST ROAD, TURN LEFT TO N2, SOUTH PASS MFEKAYI, MTUBATUBA, PASS MBONAMBI, TO MANDENI AND ONLY DROP PASSENGERS, PASS STANGER TAXI RANK, EMPANGENI, MAHARINI, GINGINDLOVU, STANGER ROAD TO DURBAN, MHLANGA TO THE ROBOD NEAR CASINO, WE TAKE ARGUI STREET, WE PASS TRAIN BRIDGE, TURN LEFT R102, MNGENI ROAD, PASS DURBAN STATION TO THE YMCA TAXI AND RETURN USING THE SAME ROUTE.



## transport

Department:  
Transport  
Province of KwaZulu-Natal

## GAZETTE

LGKZNG32-2019-OCT

REGION: ALL

1) <b>Application Number:</b> APP0116944	2) <b>Gazette Number:</b> LGKZNG32-2019-OCT
3) <b>Applicant:</b> SD MBATHA <b>ID NO.</b> 7403115406083 <b>Association:</b> MTUBATUBA TAXI OWNERS L&L DISTANCE ASS.	4) <b>Applicant Address:</b> P.O. BOX 321 ST LUCIA 3936
5) <b>Existing Licence Holder:</b> NOT APPLICABLE <b>ID NO.</b> NOT APPLICABLE	6) <b>Existing Licence Holder Address:</b> NOT APPLICABLE
7) <b>Type of application:</b> ADD AUTHORISATIONS/ROUTES	8) <b>Operating Licence Number:</b> LGKZN0603000271
9) <b>Vehicle Type:</b> MINIBUS	10) 1 X 15 (SEATED) + 0 (STANDING)
11) <b>Region:</b> UMKHANYAKUDE	
12.1	KZPRERC2772432 - MTUBATUBA TO PIETERMARITZBURG FROM APPROVED TAXI RANK IN MTUBATUBA TURN LEFT ON INKOSI MTUBATUBA ROAD, TURN LEFT ON RIVERVIEW ROAD, TURN RIGHT ON P237 ROAD, TURN LEFT AND JOIN N2 ROAD AND PROCEED STRAIGHT PASS MTHUNZINI TOLLGATE, UMVOTI PLAZA, UMVOTI PLAZA, TONGAAT TOLLGATE PROCEED STRAIGHT ON THE N2 AND TURN LEFT TO JOIN N3 UNDER THE BRIDGE PASS MARIANHILL PLAZA PROCEED ALONG N3 KEEP LEFT INTO DURBAN ROAD BECOMING CHIEF ALBERT LUTHULI STREET PROCEED AND TURN RIGHT INTO LANGLIBALELE STREET, TURN LEFT INTO PIETERMARITZBURG TAXI RANK, OFFLOAD AND LOAD AND RETURN WITH PASSENGERS TO MTUBATUBA TAXI RANK USING THE SAME ROUTE WITH PASSENGERS.
12.2	KZPRERC2772481 - MTUBATUBA TO STANGER FROM APPROVED TAXI RANK IN MTUBATUBA TURN LEFT ON INKOSI MTUBATUBA ROAD, TURN LEFT ON RIVERVIEW ROAD TURN RIGHT ON P237 ROAD, TURN LEFT AND JOIN N2 ROAD AND PROCEED STRAIGHT PASS MTUNZINI TOLLGATE, TURN LEFT ON THE OFF RAMP AND JOIN TURN OFF IN R74 PROCEED STRAIGHT AND TURN LEFT AT THE ROBOTS AND JOIN R102 ROAD PROCEED AND TURN RIGHT TO JOIN GLEDHONMILL ROAD PROCEED AND TURN LEFT, JOIN BALCOMB ROAD PROCEED STRAIGHT TO STANGER TAXI RANK OFF LOAD AND LOAD AND RETURN BACK USING THE SAME ROUTE WITH PASSENGERS. ALTERNATIVE FROM APPROVED TAXI RANK TURN LEFT ON INKOSI MTUBATUBA ROAD TURN LEFT ON RIVERVIEW ROAD TURN RIGHT ON P237 ROAD, TURN LEFT TO JOIN N2 ROAD BEFORE EMPANGENI TURN RIGHT JOIN R102 PASS EMPANGENI, PROCEED STRAIGHT AND TURN LEFT TO JOIN R66, PROCEED ALONG THAT ROAD AND TURN RIGHT TO JOIN R102, PASS GINGINDLOVU AND PROCEED STRAIGHT PASS DARNAL ROBOTS AND TURN RIGHT ON R74 PROCEED AND TURN LEFT TO JOIN KING SHAKA PROCEED AND TURN LEFT TO JOIN KING SHAKA ROAD PROCEED STRAIGHT AND TURN LEFT ONTO GLEDHONMILL ROAD AND TURN RIGHT TO JOIN BALCOMB ROAD AND PROCEED STRAIGHT TO STANGER TAXI RANK OFFLOAD AND LOAD AND RETURN BACK USING THE SAME ROUTE WITH PASSENGERS.
12.3	KZPRERC2772530 - MTUBATUBA TO VRYHEID FROM APPROVED TAXI RANK IN MTUBATUBA TURN LEFT TO JOIN INKOSI MTUBATUBA ROAD TURN RIGHT ON RIVERVIEW ROAD PROCEED STRAIGHT TO JOIN R618 ROAD, PASS HLABISA, (NO PICKING UP AND DROPPING OFF PASSENGERS) PROCEED STRAIGHT TOWARDS NONGOMA, TURN RIGHT AND PROCEED ALONG R618, PASS NGOME AND PROCEED STRAIGHT AND TURN LEFT INTO R69 ROAD, PROCEED TO VRYHEID TAXI RANK AND RETURN BACK WITH PASSENGERS USING THE SAME ROUTE.
12.4	KZPRERC2772579 - MTUBATUBA TO PONGOLA FROM APPROVED MTUBATUBA TAXI RANK TURN RIGHT RIGHT ON RIVERVIEW ROAD PROCEED STRAIGHT TO JOIN R618 PROCEED AND TURN LEFT TO JOIN N2 UNDER NKODIBE BRIDGE, PROCEED STRAIGHT AND PASS HLUHLUWE, MKHUZE, PONGOLA, PIET RETIEF, ERMELO, BETHAL, TRICHARD, JOIN ORSBORN ROAD PROCEED AND JOIN OLIVER STREET TURN LEFT ON ELSBURG ROAD TURN RIGHT TO DANKIRK ROAD, TURN LEFT TO JOIN VAN LINGEN ROAD PROCEED STRAIGHT AND JOIN LABASEE ROAD GO STRAIGHT AND JOIN RAILWAY STREET AND PROCEED STRAIGHT TO GERMISTON STATION MAIN TAXI RANK DROP OFF AND LOAD PASSENGERS AND RETURN BACK USING THE SAME ROUTE.
12.5	KZPRERC2772628 - MTUBATUBA TO GERMISTON STATION MAIN TAXI RANK FROM APPROVE MTUBATUBA ROUTE TURN LEFT JOINING INKOSI MTUBATUBA ROAD, TURN RIGHT ON RIVERVIEW ROAD PROCEED STRAIGHT TO JOIN R618 ROAD, TURN LEFT TO JOIN N2 ROAD UNDER NKODIBE BRIDGE, PROCEED STRAIGHT AND PASS HLUHLUWE, MKHUZE, PONGOLA, PIET RETIEF, ERMELO, BETHAL TRICHARD JOIN N17 ROAD, PASS KINROSS, LEANDRA, CARNIVAL CITY TOLL PLAZA, PROCEED STRAIGHT AND TURN RIGHT TO DANKIRK ROAD, TURN LEFT TO JOIN VAN LINGEN ROAD PROCEED STRAIGHT AND JOIN LABASEE ROAD GO STRAIGHT AND JOIN RAILWAY STREET AND PROCEED STRAIGHT TO GERMISTON STATION MAIN TAXI RANK DROP OFF LOAD, LOAD AND RETURN BACK WITH PASSENGERS USING THE SAME ROUTE.
12.6	KZPRERC2772677 - MTUBATUBA TO JOHANNESBURG PARK CITY MAIN TAXI RANK FROM MTUBATUBA ROUTE TURN LEFT JOINING INKOSI MTUBATUBA ROAD, TURN LEFT JOINING INKOSI MTUBATUBA ROAD, TURN RIGHT ON RIVERVIEW ROAD PROCEED STRAIGHT TO JOIN R618 ROAD TURN LEFT TO JOIN N2 ROAD UNDER NKODIBE BRIDGE, PROCEED STRAIGHT AND PASS HLUHLUWE, MKHUZE, PONGOLA, PIET RETIEF, ERMELO, BERTHAL TRICHARD, JOIN N17 ROAD PASS KINROSS, LEANDRA, CARNIVAL CITY TOLL PLAZA AND PASS GOSFORTH PLAZA AND KEEP LEFT TO JOIN TO JOIN N3 GERMISTON AND PRETORIA ROAD, PROCEED STRAIGHT AND TURN LEFT TO JOIN M2, PROCEED AND TURN LEFT ONTO RISSIK ROAD AND TURN TO JOIN DE VILLIERS ROAD TURN LEFT TO JOIN WANDERERS STREET AND PROCEED STRAIGHT TO JOHANNESBURG PARK CITY MAIN TAXI RANK, OFFLOAD AND RETURN BACK USING THE SAME ROUTE WITH PASSENGERS.



## transport

Department:  
Transport  
Province of KwaZulu-Natal

## GAZETTE

LGKZNG32-2019-OCT

REGION: ALL

1) <b>Application Number:</b> APP0117005	2) <b>Gazette Number:</b> LGKZNG32-2019-OCT
3) <b>Applicant:</b> M MTHETHWA <b>ID NO.</b> 8607105590081 <b>Association:</b> NOT AVAILABLE	4) <b>Applicant Address:</b> P O BOX 2619 RICHARDS BAY 3900
5) <b>Existing Licence Holder:</b> NOT APPLICABLE <b>ID NO.</b> NOT APPLICABLE	6) <b>Existing Licence Holder Address:</b> NOT APPLICABLE
7) <b>Type of application:</b> NEW OPERATING LICENCE	8) <b>Operating Licence Number:</b> NOTAVAILABLE
9) <b>Vehicle Type:</b> METERED TAXI	10) 1 X 0-8 (SEATED) + 0 (STANDING)
11) <b>Region:</b> UTHUNGULU	
12.1	KZPRERC2787867 - FROM HOUSE NO.1 MATSHANA RESERVE, WARD 24 TO VARIOUS POINTS WITHIN A FIFTY (50KM) KILOMETER RADIUS AND RETURN.



## transport

Department:  
Transport  
Province of KwaZulu-Natal

## GAZETTE

LGKZNG32-2019-OCT

REGION: ALL

1) <b>Application Number:</b> APP0117218	2) <b>Gazette Number:</b> LGKZNG32-2019-OCT
3) <b>Applicant:</b> BRENDON'S COACHES <b>ID NO.</b> 2010/163667/23 <b>Association:</b> NOT AVAILABLE	4) <b>Applicant Address:</b> 93 DENSTONE CLOSE UNIT PHONIX 4068
5) <b>Existing Licence Holder:</b> MAYVILLE COACH LINES CC MAYVILLE COACH LINES CC <b>ID NO.</b> 1993/08236/23	6) <b>Existing Licence Holder Address:</b> 93 DENSTONE CLOSE UNIT PHONIX 4068
7) <b>Type of application:</b> NORMAL TRANSFER AND CONVERSION	8) <b>Operating Licence Number:</b> 1277494
9) <b>Vehicle Type:</b> BUS	10) 1 X 66 (SEATED) + 30 (STANDING)
11) <b>Region:</b> DURBAN CENTRAL	
<p>12.1 KZPRERC2778067 - VARIOUS BUS ROUTES - MAYVILLE COACH LINE CONVEYANCE OF PERSONS AND THEIR PERSONAL EFFECTS WITHIN THE INNER CIRCLE OF PHOENIX:</p> <p>1. FROM UNITS 2, 3, 4 AND 5 SITUATED IN PHOENIX TOWNSHIP) TO PHOENIX STATION AND MOUNT EDGEcombe STATION ALONG THE SPINE ROAD AND VICE VERSA ALONG THE PRESCRIBED BUS ROUTES</p> <p>2. FROM UNITS 10 AND 11 (SITUATED IN PHOENIX TOWNSHIP) TO PHOENIX STATION AND TO MOUNT EDGEcombe STATION ALONG THE SPINE ROAD AND VICE VERSA ALONG THE PRESCRIBED ROUTE.</p> <p>THE SERVICES ARE TO BE OPERATED ON COMMUNAL TIME TABLE BETWEEN:</p> <p>MAYVILLE COACH LINES CC SPRINGFIELD OMNIBUS SERVICE (PTY) LTD O. BUX</p> <p>ROUTE 2 - UNITS 2 AND 3 TO DURBAN LORNE STREET BUS RANK</p> <p>PERSONS AND THEIR PERSONAL EFFECTS:</p> <p>FROM PHOENIX TOWNSHIP UNITS 2 AND 3 TO DURBAN LORNE STREET BUS RANK.</p> <p>INWARDS</p> <p>FROM THE JUNCTION OF SPINE ROAD (PHOENIX HIGHWAY) INTO AND ALONG GREENBURY DRIVE (ROAD 202), DALEVIEW ROAD (ROAD 304), STONEBRIDGE DRIVE (ROAD 303), GREENBURY DRIVE, PHOENIX HIGHWAY, MAIN ROAD 2 (ROAD 102), SLIPWAY TO MAIN ROAD 93 (MAIN LNANDA ROAD) NORTH COAST ROAD, UMGENI ROAD, BEATRICE STREET, CARLISLE STREET TO LORNE STREET BUS RANK.</p> <p>OUTWARDS</p> <p>FROM LORNE STREET BUS RANK, LORNE STREET, CARLISLE STREET, GREY STREET, BEATRICE STREET, ALBERT STREET, UMGENI ROAD, NORTH COAST ROAD, MAIN LNANDA ROAD (MAIN ROAD 93), SLIPWAY TO MAIN ROAD 2 (R102), MAIN ROAD (R102), PHOENIX HIGHWAY, GREENBURY DRIVE, DALEVIEW ROAD, STONEBRIDGE DRIVE TO THE JUNCTION OF GREENBURY DRIVE AND PHOENIX HIGHWAY.</p> <p>ROUTE 3 - UNITS 7, 8 AND 9</p> <p>PERSONS AND THEIR PERSONAL EFFECTS:</p> <p>FROM PHOENIX TOWNSHIP TO DURBAN CENTENARY ROAD BUS TERMINUS AND VICE VERSA.</p> <p>INWARDS</p> <p>FROM PHOENIX TOWNSHIP, JUNCTION OF ROADS 703, 803 AND 804 ALONG ROAD 804, INTO AND ALONG ROADS 811, 803, ALTERNATIVE FROM THE JUNCTION OF ROADS 703, 803, AND 804, ALONG ROAD 802, ROAD 901, PHOENIX HIGHWAY, INDUSTRIAL ROAD, MAIN LNANDA ROAD, NORTH COAST ROAD, UMGENI ROAD, BEATRICE STREET, CROSS STREET, CARLISLE STREET, CENTENARY ROAD, MARKET ROAD, LEOPOLD STREET, WARWICK AVENUE TO CENTENARY ROAD BUS TERMINUS AND RETURN.</p> <p>OUTWARDS</p> <p>FROM CENTENARY ROAD BUS TERMINUS ALONG CENTENARY ROAD, INTO AND ALONG CARLISLE, GREY, BEATRICE, ALBERT STREETS, UMGENI ROAD, NORTH COAST ROAD, MAIN LNANDA ROAD, INDUSTRIAL ROAD, PHOENIX HIGH, ROADS 901, 803, TO THE JUNCTION OF ROADS 703, 803, AND 804, ALTERNATIVE ROADS 803, 811, 804 AND THE JUNCTION OF ROADS 703, 803, AND 804.</p> <p>ROUTE 4 - UNITS 10, 11 AND 12 TO DURBAN</p> <p>PERSONS AND THEIR PERSONAL EFFECTS:</p> <p>FROM PHOENIX TOWNSHIP TO DURBAN MANSFIELD ROAD BUS TERMINUS AND VICE VERSA.</p> <p>INWARDS</p> <p>FROM PHOENIX TOWNSHIP ROAD 1210, (OLD MAMBA STORES) ALONG ROAD 1210), INTO AND ALONG ROADS 1203, 1201, 1101, 1001, ALTERNATIVE FROM ROAD 1210 (OLD MAMBA STORES), ALONG ROAD 1210, INTO AND ALONG ROADS 1203, 1103, 1102, 1001, INDUSTRIAL ROAD, MAIN LNANDA ROAD, NORTH COAST ROAD, UMGENI ROAD, BEATRICE STREET, CROSS STREET, CARLISLE STREET, CENTENARY ROAD, MARKET ROAD, LEOPOLD STREET, WARWICK AVENUE, CENTENARY ROAD, MANSFIELD ROAD TO MANSFIELD ROAD BUS RANK.</p> <p>OUTWARDS</p> <p>FROM MANSFIELD ROAD BUS RANK, ALONG WARWICK AVENUE INTO CENTENARY ROAD, INTO AND ALONG CARLISLE STREET, GREY STREET, BEATRICE STREET, ALBERT STREET, UMGENI ROAD, NORTH COAST ROAD, MAIN LNANDA ROAD, INDUSTRIAL ROAD, TO PHOENIX TOWNSHIP ROADS 1001, 1102, 1103, 1203, 1210 (OLD MAMBA STORES), ALTERNATIVE - ROADS 1001, 1101, 1201, 1203, 1210 (OLD MAMBA STORES).</p> <p>ROUTE 5 - UNITS 13 AND 14 TO DURBAN</p> <p>PERSONS AND THEIR PERSONAL EFFECTS:</p> <p>FROM PHOENIX TOWNSHIP TO DURBAN MANSFIELD ROAD BUS RANK AND RETURN.</p> <p>INWARDS</p> <p>FROM THE INTERSECTION OF WESTHAM DRIVE (ROAD 1210) AND LENHAM DRIVE, ALONG LENHAM DRIVE, THEN INTO AND ALONG NORTHCROFT DRIVE (ROAD 1301) INTO AND ALONG LENHAM DRIVE INTO AND ALONG PHOENIX HIGHWAY. ALTERNATIVELY - FROM THE INTERSECTION OF WESTHAM DRIVE (ROAD 1210) AND LENHAM DRIVE, ALONG LENHAM DRIVE INTO AND ALONG NORTHERN DRIVE, PHOENIX HIGHWAY, INDUSTRIAL PARK ROAD, MAIN LNANDA ROAD, NORTH COAST ROAD, UMGENI ROAD, BEATRICE STREET, CROSS STREET, CARLISLE STREET, CENTENARY ROAD, MARKETROAD, LEOPOLD STREET, WARWICK AVENUE, CENTENARY ROAD, MANSFIELD ROAD TO MANSFIELD ROAD BUS RANK AND RETURN.</p> <p>OUTWARDS</p> <p>FROM MANSFIELD ROAD BUS RANK ALONG WARWICK AVENUE INTO MANSFIELD ROAD INTO CENTENARY ROAD AND ALONG CARLISLE STREET, GREY STREET, BEATRICE STREET, ALBERT STREET, LINK ROAD TO LORNE STREET, UMGENI ROAD, NORTH COAST ROAD, MAIN LNANDA ROAD (ROAD 93), INDUSTRIAL PARK ROAD, PHOENIX HIGHWAY, NORTHERN DRIVE, LENHAM DRIVE TO THE INTERSECTION OF LENHAM DRIVE AND WESTHAM DRIVE (ROAD 1210), ALTERNATIVELY, PHOENIX HIGHWAY, LENHAM DRIVE, NORTHCROFT DRIVE (ROAD 1301), LENHAM DRIVE TO THE INTERSECTION OF LENHAM DRIVE AND WESTHAM DRIVE (ROAD 1210).</p> <p>ROUTE 6</p> <p>PERSONS AND THEIR PERSONAL EFFECTS:</p> <p>FROM PHOENIX TOWNSHIP, UNITS 15 AND 21 TO DURBAN, MANSFIELD ROAD. BUS TERMINUS AND RETURN.</p> <p>INWARDS</p> <p>FROM THE INTERSECTION OF HANNAFORD DRIVE AND FORESTHAVEN DRIVE, INTO AND ALONG HANNAFORD DRIVE, RIGHT INTO AND ALONG CAVEHAVEN DRIVE, FORESTHAVEN DRIVE, LEFT INTO AND ALONG HANNAFORD DRIVE, INTO AND ALONG SUNFORD DRIVE, CHARTFORD DRIVE, PHOENIX HIGHWAY, INDUSTRIAL PARK ROAD, (MAIN LNANDA ROAD), NORTH COAST ROAD, UMGENI ROAD, BEATRICE STREET, CROSS STREET,</p>	



## transport

Department:  
Transport  
Province of KwaZulu-Natal

## GAZETTE

LGKZNG32-2019-OCT

REGION: ALL

CARLISLE STREET, CENTENARY ROAD, MARKET ROAD, LEOPOLD STREET, WARWICK AVENUE, CENTENARY ROAD, MANSFIELD ROAD TO MANSFIELD ROAD BUS TERMINUS.

ALTERNATIVELY:

INDUSTRIAL PARK ROAD, TURN LEFT AND PROCEED ALONG ABERDARE DRIVE, TURN LEFT AND PROCEED ALONG HUNSLETT ROAD, TURN LEFT INTO (MAIN LNANDA ROAD), NORTH COAST ROAD, UMGENI ROAD, BEATRICE STREET, CROSS STREET, CARLISLE STREET, CENTENARY ROAD, MARKET ROAD, LEOPOLD STREET, WARWICK AVENUE, CENTENARY ROAD, MANSFIELD ROAD, TO MANSFIELD ROAD BUS TERMINUS.

OUTWARDS

FROM MANSFIELD ROAD BUS TERMINUS INTO AND ALONG WARWICK AVENUE, MANSFIELD ROAD, CENTENARY ROAD, CARLISLE STREET, GREY STREET, BEATRICE STREET, ALBERT STREET, LINK ROAD TO LORNE STREET, UMGENI ROAD, NORTH COAST ROAD, MAIN LNANDA ROAD, INDUSTRIAL PARK ROAD, PHOENIX HIGHWAY, CHARTFORD DRIVE, SUNFORD DRIVE, LEFT INTO AND ALONG HANNAFORD DRIVE, RIGHT INTO AND ALONG FORESTHAVEN DRIVE, LEFT INTO AND ALONG CAVEHAVEN DRIVE, LEFT INTO AND ALONG HANNAFORD DRIVE TO THE INTERSECTION OF HANNAFORD AND FORESTHAVEN DRIVE.

ROUTE-7 – UNITS 17 & 18 TO DURBAN

PERSONS AND THEIR PERSONAL EFFECTS:

FROM PHOENIX TOWNSHIP TO DURBAN, MANSFIELD ROAD BUS RANK AND RETURN.

INWARDS

FROM THE INTERSECTION OF STERNGROVE DRIVE AND GROVE END DRIVE, PHOENIX TOWNSHIP, PROCEED ALONG GROVE END DRIVE, TURN RIGHT PROCEED ALONG STANMORE DRIVE, TURN RIGHT ONTO THE PHOENIX HIGHWAY ALONG SPINE ROAD INTO INDUSTRIAL PARK ROAD, MAIN ROAD, (93) (MAIN LNANDA ROAD), NORTH COAST ROAD, UMGENI ROAD, BEATRICE STREET, CROSS STREET, CARLISLE STREET, CENTENARY ROAD, MARKET ROAD, LEOPOLD STREET, WARWICK AVENUE, CENTENARY ROAD, INTO MANSFIELD ROAD, INTO MANSFIELD ROAD BUS RANK.

OUTWARDS

FROM MANSFIELD ROAD BUS RANK ALONG WARWICK AVENUE INTO MANSFIELD ROAD, INTO CENTENARY ROAD, INTO AND ALONG CARLISLE STREET, GREY STREET, BEATRICE STREET, ALBERT STREET, LINK ROAD TO LORNE STREET, UMGENI ROAD, NORTH COAST ROAD, MAIN LNANDA ROAD (93) (MAIN LNANDA ROAD), INDUSTRIAL PARK ROAD, ALONG SPINE ROAD, PROCEED ALONG PHOENIX HIGHWAY, TURN LEFT INTO STANMORE DRIVE, PROCEED ALONG INWARDS ROUTE INTO PHOENIX TOWNSHIP.

ROUTE 8 - UNITS 20 AND 22 TO DURBAN

PERSONS AND THEIR PERSONAL EFFECTS:

FROM PHOENIX TOWNSHIP UNITS 20 & 22 (WOODVIEW) AND CANEHAVEN TO MANSFIELD ROAD BUS RANK AND RETURN.

INWARDS

FROM NORTHERN DRIVE RIGHT INTO CANEHAVEN DRIVE, RIGHT INTO NORTHERN DRIVE, RIGHT INTO AND PROCEED ALONG VIEWHAVEN DRIVE, LEFT INTO AND PROCEED ALONG WOODVIEW DRIVE, INTO AND ALONG (R102) TURN LEFT INTO LINK ROAD, INTO AND ALONG (MAIN ROAD 93) TURN RIGHT INTO SLIPWAY, INTO NATIONAL ROAD, (N2) (SOUTH) TURN LEFT AND PROCEED ALONG NATIONAL ROAD (N3) INTO AND ALONG WESTERN FREEWAY, GLIDE OFF WESTERN FREEWAY, LEFT ONTO RAMSAY AVENUE, INTO AND ALONG BEREHA NORTH ROAD, OLD DUTCH ROAD, CENTENARY ROAD, MANSFIELD ROAD, TO MANSFIELD ROAD BUS RANK AND RETURN.

OUTWARDS:

FROM MANSFIELD ROAD BUS RANK ALONG WARWICK AVENUE, INTO MANSFIELD ROAD, TURN RIGHT INTO CENTENARY ROAD, MARKET ROAD, LEOPOLD STREET, CANONGATE ROAD, INTO AND PROCEED ALONG THE WESTERN FREEWAY, NATIONAL ROAD (N3), NATIONAL ROAD (N2) (NORTH), TURN LEFT INTO SLIPWAY, TURN LEFT AND PROCEED ALONG MAIN ROAD 93, TURN LEFT ONTO SLIPWAY, TURN RIGHT INTO R102, OLD NORTH COAST ROAD TOWARDS OTTAWA, TURN LEFT INTO LINK WAY WHICH JOINS INTO WOODVIEW DRIVE, TURN RIGHT AND PROCEED ALONG VIEWHAVEN DRIVE, TURN LEFT AND PROCEED ALONG NORTHERN DRIVE TO BUS TERMINUS.

ROUTE 9

FROM PHOENIX TOWNSHIP UNITS 20 / 22 (WOODVIEW & CANESIDE) TO MANSFIELD ROAD BUS TERMINUS AND RETURN.

INWARDS:

FROM WOODVIEW DRIVE, RIGHT INTO VIEWHAVEN DRIVE, LEFT INTO NORTHERN DRIVE, LEFT INTO CANEHAVEN DRIVE, LEFT INTO NORTHERN DRIVE, RIGHT INTO PHOENIX HIGHWAY, INDUSTRIAL PARK ROAD, MAIN LNANDA ROAD (MAIN ROAD), NORTH COAST ROAD, UMGENI ROAD, BEATRICE STREET, CROSS STREET, CARLISLE STREET, CENTENARY ROAD, MARKET ROAD, LEOPOLD STREET, WARWICK AVENUE, CENTENARY ROAD TO MANSFIELD ROAD BUS TERMINUS AND RETURN.

ALTERNATIVELY:

NORTHERN DRIVE RIGHT INTO PHOENIX HIGHWAY, RIGHT INTO ABERDARE DRIVE, LEFT INTO HUNSLETT ROAD, LEFT INTO MAIN ROAD 93, (MAIN LNANDA ROAD) NORTH COAST ROAD, UMGENI ROAD, BEATRICE STREET, CROSS STREET, CARLISLE STREET, CENTENARY ROAD, MARKET ROAD, LEOPOLD STREET, WARWICK AVENUE, CENTENARY ROAD, MANSFIELD ROAD TO MANSFIELD ROAD BUS TERMINUS AND RETURN.

OUTWARDS:

FROM MANSFIELD ROAD BUS RANK ALONG WARWICK AVENUE INTO MANSFIELD ROAD INTO CENTENARY ROAD INTO AND ALONG CARLISLE STREET, GREY STREET, BEATRICE STREET, ALBERT STREET, UMGENI ROAD, NORTH COAST ROAD, (MAIN ROAD 93) RIGHT INTO INDUSTRIAL PARK ROAD, LEFT INTO PHOENIX HIGHWAY, LEFT INTO NORTHERN DRIVE, RIGHT INTO CANEHAVEN DRIVE, RIGHT INTO NORTHERN DRIVE, RIGHT INTO VIEWHAVEN DRIVE, LEFT INTO WOODVIEW DRIVE.

ALTERNATIVELY:

NORTH COAST ROAD, (MAIN ROAD 93) RIGHT INTO HUNSLETT ROAD, RIGHT INTO ABERDARE DRIVE, RIGHT INTO INDUSTRIAL PARK ROAD, LEFT INTO PHOENIX HIGHWAY, LEFT INTO WOODVIEW DRIVE.

ROUTE 10

EMPLOYEES EMPLOYED BY DAVINSCOT MANUFACTURERS AND THEIR PERSONAL EFFECTS:

FROM WHITEHOUSE SHOPPING CENTRE TO DAVINSCOT MANUFACTURERS (PTY) LTD, TONGAAT.

INWARDS:

FROM WHITE HOUSE SHOPPING CENTRE INTO AND ALONG R102, PHOENIX HIGHWAY, INDUSTRIAL PARK ROAD, FEMHAM DRIVE, LENHAM DRIVE, NORTHCROFT DRIVE, LENHAM DRIVE, LONGBURY DRIVE, PHOENIX HIGHWAY, GROVE END DRIVE, STANMORE DRIVE, PHOENIX HIGHWAY, HANNAFORD DRIVE, FORESTHAVEN DRIVE, CANE HAVEN DRIVE, R102, INTO AND ALONG GAIN STREET, TO TRUROLAND INDUSTRIAL TOWNSHIP, ALONG EDMUND MOREWOOD STREET TO DAVINSCOT MANUFACTURERS (PTY) LTD AND RETURN.

OUTWARDS:

FROM DAVINSCOT MANUFACTURERS (PTY) LTD, INTO TRUROLAND INDUSTRIAL TOWNSHIP, INTO AND ALONG EDMUND MOREWOOD ROAD, PLAIN STREET, GAIN STREET, INTO AND ALONG R102, NORTHERN DRIVE, CANEHAVEN DRIVE, HANNAFORD DRIVE, PHOENIX HIGHWAY, LONGBURY DRIVE, LENHAM DRIVE, NORTHCRAFT DRIVE, LENHAM DRIVE, FEMHAM DRIVE, INDUSTRIAL PARK ROAD, PHOENIX HIGHWAY, R102, TO WHITE HOUSE SHOPPING CENTRE.

ROUTE 11

STUDENTS AND STAFF OF SPRINGFIELD COLLEGE OF EDUCATION AND THEIR PERSONAL EFFECTS FROM VERULAM BUS RANK TO SPRINGFIELD COLLEGE OF EDUCATION AND RETURN.

INWARDS:

FROM VERULAM BUS RANK, INTO AND ALONG IRELAND STREET, ROAD 79 (ALSO KNOWN AS MR 96), TURN LEFT ON LINK ROAD MR 96 WITH 2/1, TURN LEFT INTO ROAD 2/1, TURN RIGHT INTO NEW FARM ROAD, SPINE ROAD, (PHOENIX HIGHWAY) TURN RIGHT INTO AND ALONG LENHAM DRIVE, TURN LEFT INTO FERNHAM DRIVE, INDUSTRIAL PARK ROAD, MAIN LNANDA ROAD, TURN RIGHT INTO SLIPWAY, INTO AND ALONG N2 (SOUTH), TURN LEFT INTO SLIPWAY, CROSSING LNANDA ROAD INTO SLIPWAY, TURN LEFT INTO AND ALONG UMGENI ROAD, TURN RIGHT INTO AND ALONG ALPINE ROAD, TURN RIGHT INTO AND ALONG STANLEY COPLEY DRIVE, TURN LEFT INTO DAINTREE AVENUE TO THE SPRINGFIELD COLLEGE OF EDUCATION.

ALTERNATIVELY:

FROM SPINE ROAD (PHOENIX HIGHWAY), TURN LEFT INTO AND ALONG LONGBURY DRIVE, CROSSING SPINE ROAD (PHOENIX HIGHWAY) INTO AND ALONG LENHAM DRIVE, TURN LEFT INTO AND ALONG FERNHAM DRIVE, INDUSTRIAL PARK ROAD, MAIN LNANDA ROAD, TURN RIGHT INTO SLIPWAY,



## transport

Department:  
Transport  
Province of KwaZulu-Natal

## GAZETTE

LGKZNG32-2019-OCT

REGION: ALL

INTO AND ALONG N2 (SOUTH), TURN LEFT INTO SLIPWAY, CROSSING LNANDA ROAD INTO SLIPWAY, TURN LEFT INTO AND ALONG UMGENI ROAD, TURN RIGHT INTO AND ALONG ALPINE ROAD, TURN RIGHT INTO AND ALONG STANLEY COPLEY DRIVE, TURN LEFT INTO AND ALONG DAINTREE AVENUE TO THE SPRINGFIELD COLLEGE OF EDUCATION.

### OUTWARDS:

FROM DAINTREE AVENUE, TARNDAL AVENUE, STANLEY COPLEY DRIVE, TURN LEFT INTO ALPINE ROAD, TURN LEFT INTO AND ALONG UMGENI ROAD, TURN RIGHT INTO SLIPWAY, CROSSING LNANDA ROAD INTO SLIPWAY, INTO AND ALONG N2 (NORTH), TURN LEFT INTO AND ALONG MAIN LNANDA ROAD, (MAIN ROAD 93) TURN RIGHT INTO AND ALONG INDUSTRIAL PARK ROAD, TURN LEFT INTO AND ALONG FERNHAM DRIVE, TURN RIGHT INTO AND ALONG LENHAM DRIVE, CROSSING SPINE ROAD (PHOENIX HIGHWAY), INTO AND ALONG LONGBURY DRIVE, TURN RIGHT INTO SPINE ROAD (PHOENIX HIGHWAY), NEW FARM ROAD, TURN LEFT INTO ROAD 2/1, TURN LEFT INTO LINK ROAD MR 96 WITH 2/1, ROAD 79 (ALSO KNOWN AS MR 96), INTO AND ALONG IRELAND STREET TO THE VERULAM BUS RANK.

ROUTE 12 - UNIT 12 TO HUNSLETT ROAD TO VERULAM BUS RANK

### PERSONS AND THEIR PERSONAL EFFECTS:

FROM PHOENIX INDUSTRIAL PARK AND PHOENIX TOWNSHIP UNITS 10, 11, 12, 13, 14, 15 AND 21 TO VERULAM RANK AND RETURN.

### INWARDS:

FROM TERMINAL POINT IN HUNSLETT ROAD, AT THE CORNER OF PARAGON PLACE, TURN RIGHT INTO MAIN ROAD 93, RIGHT INTO ABERDARE DRIVE, OR RIGHT INTO HUNSLETT ROAD, LEFT INTO ABERDARE DRIVE, RIGHT INTO INDUSTRIAL PARK ROAD, LEFT INTO FERNHAM DRIVE, OR RIGHT INTO WHETSTONE DRIVE, LEFT INTO LENHAM DRIVE, OR LEFT INTO NORTHERN DRIVE, RIGHT INTO LENHAM DRIVE, OR LEFT INTO NORTHERN DRIVE, RIGHT INTO SUNFORD DRIVE, LEFT INTO HANNAFORD DRIVE, LEFT INTO CANEHAVEN DRIVE, RIGHT INTO NORTHERN DRIVE, LEFT INTO (ROAD 79) (ALSO KNOWN AS MR 96) INTO IRELAND STREET TO VERULAM BUS RANK AND RETURN.

### OUTWARDS:

FROM VERULAM BUS RANK INTO AND ALONG IRELAND STREET, INTO ROAD 79 (ALSO KNOWN AS MR96) TURN RIGHT INTO NORTHERN DRIVE, LEFT INTO CANEHAVEN DRIVE, RIGHT INTO HANNAFORD DRIVE, RIGHT INTO SUNFORD DRIVE, LEFT INTO NORTHERN DRIVE, PHOENIX HIGHWAY, RIGHT INTO LENHAM DRIVE, LEFT INTO WHETSTONE DRIVE, OR LENHAM DRIVE, LEFT INTO FERNHAM DRIVE, RIGHT INTO INDUSTRIAL PARK ROAD, LEFT INTO AND PROCEED ALONG ABERDARE DRIVE, LEFT INTO HUNSLETT ROAD, OR INDUSTRIAL PARK ROAD, TURN LEFT INTO ABERDARE DRIVE AND BEAR RIGHT ALONG ABERDARE DRIVE, LEFT INTO HUNSLETT ROAD TO TERMINAL. POINT AT CORNER OF PARAGON PLACE IN HUNSLETT ROAD.

ROUTE 13 - (UNIT 13) PARAGON PLACE TO VERULAM BUS RANK:

### PERSONS AND THEIR PERSONAL EFFECTS:

FROM PHOENIX TOWNSHIP UNITS 10, 11, 12, 13, 14, 15 AND 21 TO VERULAM BUS RANK AND RETURN.

### INWARDS:

FROM PARAGON PLACE BUS TERMINUS, RIGHT INTO HUNSLETT ROAD, INTO ABERDARE DRIVE, INTO INDUSTRIAL PARK ROAD, LEFT INTO AND ALONG FERNHAM DRIVE, WHETSTONE DRIVE OR FERNHAM DRIVE, LENHAM DRIVE, NORTHCROFT DRIVE, LENHAM DRIVE, NORTHERN DRIVE, SUNFORD DRIVE, PHOENIX HIGHWAY, NEW FARM ROAD, TURN LEFT INTO ROAD 2/1, TURN RIGHT INTO LINK ROAD 2/1 WITH MR 96, TURN LEFT INTO MR 96 ALSO KNOWN AS RD 79, IRELAND STREET, TO VERULAM RANK AND RETURN.

### OUTWARDS:

FROM VERULAM BUS RANK INTO AND ALONG IRELAND STREET, INTO RD 79 (ALSO KNOWN AS MR 96), TURN LEFT INTO LINK ROAD 2/1 WITH MR 96 TURN RIGHT INTO ROAD 2/1, NEW FARM ROAD, SPINE ROAD, (PHOENIX HIGHWAY), LEFT INTO AND ALONG LONGBURY DRIVE, CROSSING SPINE ROAD (PHOENIX HIGHWAY) INTO AND ALONG LENHAM DRIVE, LEFT INTO AND ALONG FERNHAM DRIVE RIGHT INTO INDUSTRIAL PARK ROAD, ABERDARE ROAD, HUNSLETT ROAD LEFT INTO PARAGON PLACE BUS TERMINUS.

ROUTE 14 - UNIT 14 PHOENIX TO VERULAM

### PERSONS AND THEIR PERSONAL EFFECTS:

FROM PHOENIX TOWNSHIP, UNITS 7, 8, 9, 10, 11 AND 12 VERULAM BUS RANK AND RETURN.

### INWARDS:

FROM THE INTERSECTION OF LONGBURY DRIVE AND SOUTHVALE ROAD, INTO AND ALONG LONGBURY DRIVE (ROAD 903, 703), PHOENIX HIGHWAY, STANMORE DRIVE, GROVE END DRIVE, PHOENIX HIGHWAY, NEW FARM DRIVE, TURN LEFT INTO ROAD 2/1, TURN RIGHT INTO LINK ROAD 2/1 WITH MR 96, TURN LEFT INTO MR 96 ALSO KNOWN AS ROAD 79, IRELAND STREET, TO VERULAM BUS RANK AND RETURN.

### OUTWARDS:

FROM VERULAM BUS RANK INTO AND ALONG IRELAND STREET, INTO ROAD 79, (ALSO KNOWN AS MR 96), TURN LEFT INTO LINK ROAD 2/1 WITH MR 96, TURN RIGHT INTO ROAD 2/1, NEW FARM ROAD, PHOENIX HIGHWAY, GROVE END DRIVE, STANMORE DRIVE, PHOENIX HIGHWAY, LONGBURY DRIVE, (ROADS 703, 803, 903), TO THE INTERSECTION OF SOUTHVALE ROAD AND LONGBURY DRIVE.

ROUTE 15 - UNITS 15, INDUSTRIAL PARK TO VERULAM

### PERSONS AND THEIR PERSONAL EFFECTS:

FROM PHOENIX TOWNSHIP, UNITS 7, 8, 9, 10, 11 AND 12 TO VERULAM BUS RANK AND RETURN.

### INWARDS:

FROM THE INTERSECTION OF INDUSTRIAL PARK ROAD AND FERNHAM DRIVE, PROCEED ALONG FERNHAM DRIVE, TURN RIGHT INTO AND PROCEED ALONG LENHAM DRIVE, CROSSING SPINE ROAD (PHOENIX HIGHWAY), INTO AND ALONG LONGBURY DRIVE, TURN RIGHT INTO SPINE ROAD, (PHOENIX HIGHWAY), NEW FARM ROAD, TURN LEFT INTO ROAD 2/1, TURN RIGHT INTO LINK ROAD 2/1 WITH MR 96, TURN LEFT INTO MR 96 ALSO KNOWN AS ROAD 79, IRELAND STREET, TO VERULAM BUS RANK AND RETURN.

### OUTWARDS:

FROM VERULAM BUS RANK INTO AND ALONG IRELAND STREET, INTO ROAD 79 (ALSO KNOWN AS MR 96), TURN LEFT INTO LINK ROAD 2/1 WITH MR 96, TURN RIGHT INTO ROAD 2/1, NEW FARM ROAD, SPINE ROAD (PHOENIX HIGHWAY) LEFT INTO AND ALONG LONGBURY DRIVE, CROSSING SPINE ROAD (PHOENIX HIGHWAY) INTO AND ALONG LENHAM DRIVE, LEFT INTO AND ALONG FERNHAM DRIVE TO THE INTERSECTION OF INDUSTRIAL PARK ROAD AND FERNHAM DRIVE.

ROUTE 16 - UNITS 10, 11, 12, 7, 8 AND 9 TO VERULAM

### PERSONS AND THEIR PERSONAL EFFECT:

FROM PHOENIX INDUSTRIAL PARK, UNITS 10, 11, 12, 7, 8, AND 9 TO VERULAM BUS RANK AND RETURN.

### INWARDS:

FROM PARAGON PLACE BUS TERMINUS, RIGHT INTO HUNSLETT ROAD, INTO ABERDARE DRIVE, INTO INDUSTRIAL PARK ROAD, LEFT INTO AND PROCEED ALONG FERNHAM DRIVE, TURN RIGHT INTO LENHAM DRIVE, CROSSING SPINE ROAD, (PHOENIX HIGHWAY), INTO AND ALONG LONGBURY DRIVE, TURN RIGHT INTO SPINE ROAD, (PHOENIX HIGHWAY), NEW FARM ROAD, TURN LEFT INTO ROAD 2/1, TURN RIGHT INTO LINK ROAD 2/1 WITH MR 96, TURN LEFT INTO MR 96 ALSO KNOWN AS ROAD 79, IRELAND STREET, TO VERULAM BUS RANK AND RETURN.

### OUTWARDS:

FROM VERULAM BUS RANK INTO AND ALONG IRELAND STREET INTO ROAD 79 (ALSO KNOWN AS MR 96), TURN LEFT INTO LINK ROAD 2/1 WITH MR 96 TURN RIGHT INTO ROAD 2/1, NEW FARM ROAD, SPINE ROAD (PHOENIX HIGHWAY), LEFT INTO AND ALONG FERNHAM DRIVE, RIGHT INTO INDUSTRIAL PARK ROAD, ABERDARE DRIVE, HUNSLETT ROAD, LEFT INTO PARAGON PLACE BUS TERMINUS.

### ROUTE 17

### PERSONS AND THEIR PERSONAL EFFECTS FROM:

PHOENIX INDUSTRIAL PARK AND PHOENIX TOWNSHIP UNITS 10, 11, 12, 13, 14, 15 AND 21 TO GRAFTON EVEREST FACTORY (CANELANDS).

### INWARDS:

FROM TERMINAL POINT IN HUNSLETT ROAD, AT THE CORNER OF PARAGON PLACE, TURN RIGHT INTO MAIN ROAD 93, RIGHT INTO ABERDARE DRIVE, OR RIGHT INTO HUNSLETT ROAD, LEFT INTO ABERDARE DRIVE, RIGHT INTO INDUSTRIAL PARK ROAD, LEFT INTO FERNHAM DRIVE, OR RIGHT INTO WHETSTONE DRIVE, LEFT INTO LENHAM DRIVE, OF LEFT INTO NORTHERN DRIVE, RIGHT INTO LENHAM DRIVE, OR LEFT INTO NORTHERN DRIVE, RIGHT INTO SUNFORD DRIVE, LEFT INTO HANNAFORD DRIVE, LEFT INTO CANEHAVEN DRIVE, RIGHT INTO NORTHERN DRIVE, LEFT INTO (RD 79) (OLD NORTH COAST ROAD), TURN LEFT INTO NDWEDWE ROAD, TURN LEFT AND PROCEED ALONG NYALA ROAD TO GRAFTON EVEREST CANELANDS, INDUSTRIAL AREA AND RETURN.

### OUTWARDS:

FROM GRAFTON EVEREST CANELANDS, PROCEED ALONG NYALA ROAD, TURN RIGHT AND PROCEED ALONG NEW GLASGOW ROAD, TURN RIGHT AND PROCEED ALONG NDWEDWE ROAD, TURN RIGHT AND PROCEED ALONG OLD NORTH COAST RD 79, TURN RIGHT INTO NORTHERN DRIVE, LEFT INTO CANEHAVEN DRIVE, RIGHT INTO HANNAFORD DRIVE, RIGHT INTO SUNFORD DRIVE, LEFT INTO NORTHERN DRIVE, PHOENIX HIGHWAY, RIGHT INTO LENHAM DRIVE, LEFT INTO WHETSTONE DRIVE, OR LENHAM DRIVE, LEFT INTO FERNHAM DRIVE, RIGHT INTO INDUSTRIAL PARK ROAD, LEFT INTO AND PROCEED ALONG ABERDARE DRIVE, LEFT INTO HUNSLETT ROAD OR INDUSTRIAL PARK ROAD, TURN LEFT INTO ABERDARE DRIVE, AND BEAR RIGHT ALONG ABERDARE DRIVE, LEFT INTO HUNSLETT ROAD TO TERMINAL POINT AT CORNER OF PARAGON PLACE IN HUNSLETT ROAD.





## transport

Department:  
Transport  
Province of KwaZulu-Natal

## GAZETTE

LGKZNG32-2019-OCT

REGION: ALL

ROUTE 18 - UNITS 2, 3, 4, AND 5 TO VERULAM  
CONVEYANCE OF PERSONS AND THEIR PERSONAL EFFECTS:  
FROM PHOENIX TOWNSHIP UNITS 2, 3, 4, AND 5 TO VERULAM BUS RANK AND RETURN: VIA TERMINAL POINT AT ROAD 601, INTO ROAD 501 INTO SPINE ROAD.  
ALONG SPINE ROAD INTO AND ALONG ROADS 401, 405, 407, 307, 302, 204 AND 203, ALONG ROAD 202 INTO SPINE ROAD ALONG SPINE ROAD, INTO NORTH COAST ROAD, AND ALONG NORTH COAST ROAD, INTO NEW PROVINCIAL ROAD R102, ALONG R102 INTO (VERULAM) WICK STREET, ALONG WICK STREET, INTO MOSS STREET, TO TERMINUS AT VERULAM BUS RANK AND RETURN ALONG MOSS STREET, TO VERULAM MARKET, THENCE ALONG MOSS STREET, INTO WICK STREET, ALONG WICK STREET INTO NEW PROVINCIAL ROAD R102, AND RETURN TO PHOENIX VICE VERSA. THE SERVICES ARE TO BE OPERATED ON COMMUNAL TIME-TABLE BETWEEN MAYVILLE COACH LINES CC AND O BUX, SPRINGFIELD OMNIBUS SPRINGFIELD SERVICE (PTY) LIMITED.

ROUTE 19  
PERSONS AND THEIR PERSONAL EFFECTS:  
FROM MOUNT EDGEcombe AND PHOENIX TOWNSHIP UNITS 2, 3, 4 AND 5 TO PHOENIX STATION AND PHOENIX INDUSTRIAL PARK AND RETURN.  
INWARDS:  
FROM WHITE HOUSE SERVICE STATION INTO AND ALONG R102, TO MOUNT EDGEcombe BUS TERMINUS BACK, ALONG R102, INTO AND ALONG PHOENIX HIGHWAY, GREENBURY DRIVE, STONE BRIDGE DRIVE, PHOENIX HIGHWAY, ROCKFORD DRIVE, CLAYFIELD DRIVE, PHOENIX HIGHWAY, EASTBURY DRIVE TO PHOENIX STATION, FROM PHOENIX STATION INTO AND ALONG EASTBURY DRIVE, PHOENIX HIGHWAY, ABERDARE DRIVE, HUNSLETT ROAD, HUNSLETT ROAD, ABERDARE DRIVE, PHOENIX HIGHWAY TO PHOENIX STATION AND RETURN.  
OUTWARDS:  
FROM PHOENIX STATION INTO AND ALONG EASTBURY DRIVE, PHOENIX HIGHWAY, CLAYFIELD DRIVE, ROCKFORD DRIVE, PHOENIX HIGHWAY, STONEBRIDGE DRIVE, GREENBURY DRIVE, PHOENIX HIGHWAY, R102, MOUNT EDGEcombe BUS TERMINUS, BACK INTO R102, TO WHITE HOUSE SERVICE STATION.

ROUTE 20  
PERSONS AND THEIR PERSONAL EFFECTS:  
FROM PHOENIX TOWNSHIP, UNITS 10, 11, AND 12 TO PHOENIX STATION VIA PHOENIX INDUSTRIAL PARK AND RETURN.  
INWARDS:  
FROM PHOENIX TOWNSHIP, WESTHAM DRIVE (MAMBA STORES), INTO AND ALONG LENHAM DRIVE, FERNHAM DRIVE (ROAD 1201, 1101, 1001) ALTERNATIVELY WESTHAM DRIVE (ROAD 1203, 1103), WHETSTONE DRIVE (ROAD 1102), FERNHAM DRIVE (ROAD 1001), INDUSTRIAL PARKROAD. EITHER  
I) ABERDARE DRIVE, HUNSLETT ROAD, ABERDARE DRIVE, PHOENIX HIGHWAY, EASTBURY DRIVE, TO PHOENIX STATION AND RETURN.  
II) PHOENIX HIGHWAY, EASTBURY DRIVE, OR TO PHOENIX STATION AND RETURN.  
OUTWARDS:  
FROM PHOENIX STATION, INTO AND ALONG EASTBURY DRIVE, PHOENIX HIGHWAY.  
EITHER:  
I) INDUSTRIAL PARK ROAD, FERNHAM DRIVE (ROAD 1001), WHETSTONE DRIVE (ROAD 1102), LENHAM DRIVE (ROADS 1103, 1203), WESTHAM DRIVE (ROAD 1210), ALTERNATIVELY FERNHAM DRIVE ROADS 1001, 1101, 1201), LENHAM DRIVE (ROAD 1203), TO WESTHAM DRIVE (ROAD 1210) (MAMBA STORES).  
OR  
II) ABERDARE DRIVE, HUNSLETT ROAD, ABERDARE DRIVE, INDUSTRIAL PARK ROAD, FERNHAM DRIVE (ROAD 1001) WHETSTONE DRIVE (ROAD 1102) LENHAM DRIVE (ROADS 1103, 1203) WESTHAM DRIVE (ROAD 1210), ALTERNATIVELY FERNHAM DRIVE (ROADS 1001, 1101, 1201) LENHAM DRIVE (ROAD 1203) TO WESTHAM DRIVE (ROAD 1210).

ROUTE 21  
PERSONS AND THEIR PERSONAL EFFECTS:  
FROM PHOENIX TOWNSHIP UNITS 7, 8 AND 9 TO PHOENIX STATION AND PHOENIX INDUSTRIAL PARK AND RETURN.  
INWARDS:  
FROM THE INTERSECTION OF RIDGECROFT DRIVE AND LONGBURY DRIVE, INTO AND ALONG LONGBURY DRIVE, PHOENIX HIGHWAY, ALTERNATIVELY FROM THE INTERSECTION OF RIDGECROFT DRIVE AND LONGBURY DRIVE, ALONG LONGBURY DRIVE, LONGCROFT DRIVE, RYDALVALE DRIVE, PHOENIX HIGHWAY.  
EITHER  
I) EASTBURY DRIVE, TO PHOENIX STATION AND RETURN.  
OR  
II) INDUSTRIAL PARK ROAD, ABERDARE DRIVE, HUNSLETT ROAD, ABERDARE DRIVE, PHOENIX HIGHWAY, EASTBURY DRIVE, TO PHOENIX STATION AND RETURN.  
OUTWARDS:  
I) FROM PHOENIX STATION INTO AND ALONG EASTBURY DRIVE, PHOENIX HIGHWAY.  
II) FROM PHOENIX STATION, INTO AND ALONG EASTBURY DRIVE, PHOENIX HIGHWAY, ABERDARE DRIVE, HUNSLETT ROAD, ABERDARE DRIVE, INDUSTRIAL PARK ROAD, PHOENIX HIGHWAY, TO RYDALVALE DRIVE, LONGCROFT DRIVE, LONGBURY DRIVE, TO THE INTERSECTION OF LONGBURY DRIVE AND RIDGECROFT DRIVE, ALTERNATIVELY ALONG LONGBURY DRIVE TO THE INTERSECTION OF LONGBURY DRIVE AND RIDGECROFT DRIVE.

ROUTE 22  
PASSENGERS AND THEIR PERSONAL EFFECTS:  
FROM PHOENIX TOWNSHIP UNITS 13 AND 14 TO PHOENIX STATION VIA PHOENIX INDUSTRIAL PARK AND RETURN.  
INWARDS:  
FROM THE INTERSECTION OF WESTHAM DRIVE AND LENHAM DRIVE, ALONG LENHAM DRIVE, NORTHCROFT DRIVE, LENHAM DRIVE, NORTHERN DRIVE, PHOENIX HIGHWAY, ALTERNATIVELY FROM THE INTERSECTION OF WESTHAM DRIVE AND LENHAM DRIVE, ALONG LENHAM DRIVE, NORTHERN DRIVE, PHOENIX HIGHWAY.  
EITHER:  
I) EASTBURY DRIVE, TO PHOENIX STATION AND RETURN.  
OR  
II) INDUSTRIAL PARK ROAD, ABERDARE DRIVE, HUNSLETT ROAD, ABERDARE DRIVE, PHOENIX HIGHWAY, EASTBURY DRIVE, TO PHOENIX STATION AND RETURN.  
OUTWARDS:  
I) FROM PHOENIX STATION, INTO AND ALONG EASTBURY DRIVE, PHOENIX HIGHWAY, NORTHERN DRIVE.  
OR  
II) FROM PHOENIX STATION, INTO AND ALONG EASTBURY DRIVE, PHOENIX HIGHWAY, ABERDARE DRIVE, HUNSLETT ROAD, ABERDARE DRIVE, INDUSTRIAL PARK ROAD, PHOENIX HIGHWAY, NORTHERN DRIVE, INTO AND ALONG LENHAM DRIVE, TO THE INTERSECTION OF LENHAM DRIVE AND WESTHAM DRIVE ALTERNATIVELY, LENHAM DRIVE, NORTHCRAFT DRIVE, LENHAM DRIVE TO THE INTERSECTION OF LENHAM DRIVE AND WESTHAM DRIVE.

ROUTE 23  
PASSENGERS AND THEIR PERSONAL EFFECTS:  
FROM PHOENIX TOWNSHIP UNITS 15 AND 21 TO PHOENIX STATION VIA PHOENIX INDUSTRIAL PARK AND RETURN.  
INWARDS:  
FROM THE INTERSECTION OF NORTHERN DRIVE AND SUNFORD DRIVE, INTO AND ALONG SUNFORD DRIVE, HANNAFORD DRIVE, CANEHAVEN DRIVE, FORESTHAVEN DRIVE, HANNAFORD DRIVE, PHOENIX HIGHWAY.  
EITHER  
I) EASTBURY DRIVE TO PHOENIX STATION.  
OR  
II) INDUSTRIAL PARK ROAD, ABERDARE DRIVE, HUNSLETT ROAD, ABERDARE DRIVE, PHOENIX HIGHWAY, EASTBURY DRIVE, TO PHOENIX STATION AND RETURN.  
OUTWARDS:  
I) FROM PHOENIX STATION INTO AND ALONG EASTBURY DRIVE, PHOENIX HIGHWAY, HANNAFORD DRIVE.  
OR  
II) FROM PHOENIX STATION INTO AND ALONG EASTBURY DRIVE, PHOENIX HIGHWAY, ABERDARE DRIVE, HUNSLETT ROAD, ABERDARE DRIVE,





## transport

Department:  
Transport  
Province of KwaZulu-Natal

## GAZETTE

LGKZNG32-2019-OCT

REGION: ALL

INDUSTRIAL PARK ROAD, PHOENIX HIGHWAY, HANNAFORD DRIVE, TO FORESTHAVEN DRIVE, CANEHAVEN DRIVE, HANNAFORD DRIVE, SUNFORD DRIVE, TO THE INTERSECTION OF SUNFORD DRIVE AND NORTHERN DRIVE.

### ROUTE 24

PASSENGERS AND THEIR PERSONAL EFFECTS:

FROM PHOENIX TOWNSHIP UNITS 17 AND 18 TO PHOENIX STATION VIA PHOENIX INDUSTRIAL PARK AND RETURN.

INWARDS:

FROM THE INTERSECTION OF PHOENIX HIGHWAY AND GROVE END DRIVE, PHOENIX HIGHWAY, ALTERNATIVELY FROM THE INTERSECTION OF PHOENIX HIGHWAY AND GROVE END DRIVE, ALONG GROVE END DRIVE, STANMORE DRIVE, PHOENIX HIGHWAY, LONGBURY DRIVE.

EITHER:

1. PHOENIX HIGHWAY, EASTBURY DRIVE, TO PHOENIX STATION AND RETURN.

2. PHOENIX HIGHWAY, INDUSTRIAL PARK ROAD, ABERDARE DRIVE, HUNSLETT ROAD, ABERDARE DRIVE, PHOENIX HIGHWAY, EASTBURY DRIVE TO PHOENIX STATION AND RETURN.

OUTWARDS:

1. FROM PHOENIX STATION, INTO AND ALONG EASTBURY DRIVE, PHOENIX HIGHWAY.

2. FROM PHOENIX STATION, INTO AND ALONG EASTBURY DRIVE, PHOENIX HIGHWAY, ABERDARE DRIVE, INDUSTRIAL PARK ROAD, PHOENIX HIGHWAY TO LONGBURY DRIVE, STANMORE DRIVE, GROVE END DRIVE, TO THE INTERSECTION OF GROVE END DRIVE AND PHOENIX HIGHWAY.

ALTERNATIVELY FROM PHOENIX HIGHWAY, STANMORE DRIVE, GROVE END DRIVE TO THE INTERSECTION OF GROVE END DRIVE AND PHOENIX HIGHWAY.

### ROUTE 25

PERSONS WHO HAVE ORGANISED THEMSELVES INTO A GROUP AND THEIR PERSONAL EFFECTS: FROM POINTS WITHIN A RADIUS OF 35 (THIRTY FIVE) KILOMETERS FROM DURBAN POST OFFICE TO POINTS WITHIN 560 (FIVE HUNDRED AND SIXTY) KILOMETERS THEREFROM AND RETURN TO POINTS WITHIN A RADIUS OF 35 (THIRTY FIVE) KILOMETRES FROM DURBAN POST OFFICE.

SUBJECT TO THE EXPLICIT CONDITION THAT THE CONVEYANCE OF SUCH A GROUP OF PERSONS MAY ONLY BE UNDERTAKEN IF THE SAME GROUP OF PERSONS UNDERTAKE THE RETURN AND FORWARD JOURNEY AS A PARTY FOR THE EXCLUSIVE MUTUAL PURPOSE TO ATTEND ONE OR MORE OF THE FOLLOWING:

(1) A WEDDING

(2) A FUNERAL

(3) A RELIGIOUS GATHERING

(4) A SPORTS MEETING AS COMPETITORS OR AS SPECTATORS

(5) A PICNIC OR ANY OTHER SIMILAR FORM OF ORGANISED AMUSEMENT OR RECREATION.

### ROUTE 26:

FROM DURBAN (WINTERTON WALK BUS RANK) TO:

1. SECOND RIVER ON BELLAIR ROAD, SOUTH SIDE OF RIVER

2. BANK ROAD TERMINUS VIA:

OUTWARDS:

MANSFIELD ROAD, CENTENARY ROAD, OLD DUTCH ROAD, VERBENA ROAD, BEREA ROAD, ALONG THE FREEWAY N3, GLIDE OFF TO BRICKFIELD ROAD, RANGLES ROAD, JAN SMUTS HIGHWAY, BELLAIR ROAD, NORTH BANK ROAD, TO RESPECTIVE BUS TERMINUS.

INWARDS:

FROM OUTER TERMINALS VIA ROUTES TO RANGLES ROAD, THENCE TO TILLS CRESCENT, GLIDE ONTO FREEWAY, BEREA ROAD, OLD DUTCH ROAD, LEATHERN ROAD, MANSFIELD ROAD TO BUS RANK.

### ROUTE 27 (A)

INWARDS

FROM THE INTERSECTION OF NORTHERN DRIVE AND PALMVIEW DRIVE, ALONG PALMVIEW DRIVE, TURN RIGHT INTO AND ALONG TRENANCE PARK DRIVE, CENTRAL PARK DRIVE, PALMVIEW DRIVE, SHASTRI PARK DRIVE, NORTHERN DRIVE, BROOKHAVEN DRIVE, CANESIDE DRIVE, CANEHAVEN DRIVE, NORTHSIDE DRIVE, SUNFORD DRIVE, HANNAFORD DRIVE, PHOENIX HIGHWAY, RIGHT TURN INTO AND ALONG MOUNT EDGEcombe (OLD NORTH COAST ROAD), (R102) TURN LEFT INTO LINK ROAD, INTO AND ALONG (MR 93), TURN RIGHT INTO SLIPWAY, INTO AND ALONG NATIONAL ROAD N2 (SOUTH), TURN LEFT AND PROCEED ALONG NATIONAL ROAD (N3) INTO AND ALONG WESTERN FREEWAY, OLD DUTCH ROAD CENTENARY ROAD, MANSFIELD ROAD TO MANSFIELD ROAD BUS TERMINUS AND RETURN.

OUTWARDS

FROM MANSFIELD ROAD BUS TERMINUS, ALONG WARWICK AVENUE, INTO MANSFIELD ROAD, RIGHT INTO CENTENARY ROAD, MARKET ROAD, LEOPOLD STREET, CANONGATE ROAD, INTO AND PROCEED ALONG THE WESTERN FREEWAY, NATIONAL ROAD (N3), NATIONAL ROAD N2 (NORTH), TURN LEFT AND PROCEED ALONG MAIN ROAD 93, TURN LEFT ONTO SLIPWAY, TURN RIGHT INTO (R102) OLD NORTH COAST ROAD PASSING MOUNT EDGEcombe, LEFT INTO PHOENIX HIGHWAY, HANNAFORD DRIVE, SUNFORD DRIVE, NORTHSIDE DRIVE, CANEHAVEN DRIVE, CANESIDE DRIVE, BROOKHAVEN DRIVE, NORTHERN DRIVE, SHASTRI PARK DRIVE, PALMVIEW DRIVE, CENTRAL PARK DRIVE, TRENANCE PARK DRIVE, PALMVIEW DRIVE, TURN LEFT AND PROCEED ALONG NORTHERN DRIVE TO BUS TERMINUS.

### ROUTE 27 (B)

PASSENGERS AND THEIR PERSONAL EFFECTS:

FROM PHOENIX (PALMVIEW) TO MANSFIELD ROAD BUS TERMINUS AND RETURN.

INWARDS

FROM THE INTERSECTION OF NORTHERN DRIVE AND PALMVIEW DRIVE, ALONG PALMVIEW DRIVE, TURN RIGHT INTO AND ALONG TRENANCE PARK DRIVE, CENTRAL PARK DRIVE, PALMVIEW DRIVE, SHASTRI PARK DRIVE, INTO AND ALONG NORTHERN DRIVE, PHOENIX HIGHWAY, INDUSTRIAL PARK ROAD, (MAIN ROAD 93), NORTH COAST ROAD, ACROSS CONNAUGHT BRIDGE INTERCHANGE, INTO AND ALONG UMGENI ROAD, BEATRICE STREET, CROSS STREET, CARLISLE STREET, CENTENARY ROAD, MARKET ROAD, LEOPOLD STREET, WARWICK AVENUE, CENTENARY ROAD, MANSFIELD ROAD BUS TERMINUS AND RETURN.

OUTWARDS

FROM MANSFIELD ROAD BUS TERMINUS, ALONG WARWICK AVENUE, INTO MANSFIELD ROAD, LEFT INTO CENTENARY ROAD, CARLISLE STREET, GREY STREET, LINK ROAD TO ALBERT STREET, UMGENI ROAD, ACROSS CONNAUGHT BRIDGE INTERCHANGE, INTO AND ALONG NORTH COAST ROAD, MAIN ROAD 93, RIGHT INTO INDUSTRIAL PARK ROAD, PHOENIX HIGHWAY, LEFT INTO AND ALONG NORTHERN DRIVE, LEFT INTO AND SHASTRI PARK DRIVE, PALMVIEW DRIVE, CENTRAL PARK DRIVE, TRENANCE PARK DRIVE, PALMVIEW DRIVE, TURN LEFT AND PROCEED ALONG NORTHERN DRIVE TO BUS TERMINUS.

### ROUTE 28

PERSONS AND THEIR PERSONAL EFFECTS:

FROM PHOENIX TOWNSHIP BROOKDALE TO VICTORIA BUS RANK AND RETURN. INWARDS:

FROM CRESTBROOK DRIVE, TURN RIGHT INTO BROOKDALE DRIVE, PROCEED TO END OF BROOKDALE DRIVE AND RETURN ALONG THE SAME ROUTE, TURN RIGHT INTO CARDHAM DRIVE, TURN RIGHT AND PROCEED ALONG LENHAM DRIVE, PHOENIX HIGHWAY, INDUSTRIAL PARK ROAD, KWA MASHU HIGHWAY, (M25) NORTH COAST ROAD, ACROSS CONNAUGHT INTERCHANGE, INTO AND ALONG UMGENI ROAD, BEATRICE STREET, CROSS STREET, CARLISLE STREET, CENTENARY ROAD, MARKET ROAD, WARWICK ROAD, WARWICK AVENUE, TO VICTORIA BUS RANK AND RETURN.

OUTWARDS:

FROM VICTORIA BUS RANK, ALONG WARWICK AVENUE, CENTENARY ROAD, CARLISLE STREET, BEATRICE STREET, ALBERT STREET, UMGENI ROAD, ACROSS CONNAUGHT INTERCHANGE, INTO AND ALONG NORTH COAST ROAD, KWA MASHU HIGHWAY, (M25) RIGHT INTO INDUSTRIAL PARK ROAD, PHOENIX HIGHWAY, LENHAM DRIVE, CARDHAM DRIVE, BROOKDALE DRIVE, CRESTBROOK DRIVE, TO THE INTERSECTION OF CRESTBROOK DRIVE, AND PALMVIEW DRIVE.

### ROUTE 29

PERSONS AND THEIR PERSONAL EFFECTS:

FROM (PHOENIX TOWNSHIP), MAMBA STORES, BROOKDALE AND PALMVIEW TO VICTORIA BUS RANK AND RETURN.

INWARDS:

FROM TERMINAL POINT AT MAMBA STORES, WESTHAM DRIVE, LENHAM DRIVE, CARDHAM DRIVE, BROOKDALE DRIVE AND RETURN ALONG THE SAME ROUTE INTO CRESTBROOK DRIVE, PALMVIEW DRIVE, NORTHERN DRIVE, RIGHT INTO MR2 (R102) TURN LEFT INTO LINK ROAD AND ALONG KWA MASHU HIGHWAY, (M25) TURN RIGHT INTO SLIPWAY, INTO AND ALONG NATIONAL ROAD (N2 SOUTH), TURN LEFT AND PROCEED ALONG NATIONAL ROAD (N3) INTO AND ALONG WESTERN FREEWAY GLIDE OFF WESTERN FREEWAY, LEFT INTO RAMSAY AVENUE, INTO AND ALONG BEREA ROAD NORTH, OLD DUTCH ROAD, CROSSING CENTENARY ROAD, MARKET ROAD, LEOPOLD STREET, WARWICK AVENUE, INTO VICTORIA BUS RANK AND RETURN.



## transport

Department:  
Transport  
Province of KwaZulu-Natal

## GAZETTE

LGKZNG32-2019-OCT

REGION: ALL

ALTERNATIVELY:  
ALONG OLD DUTCH ROAD, CROSSING CENTENARY ROAD, ALICE STREET, VICTORIA STREET, TO SOLDIERS WAY BUS RANK AND RETURN.

OUTWARDS:  
FROM SOLDIERS WAY BUS RANK, QUEEN STREET, RUSSELL STREET, LEOPOLD STREET CROSSING WARWICK AVENUE, ALTERNATIVELY FROM VICTORIA BUS RANK, CROSSING WARWICK AVENUE, INTO CANONGATE ROAD, PROCEED INTO AND ALONG THE WESTERN FREEWAY, NATIONAL ROAD (N3) NATIONAL ROAD (N2 NORTH) TURN LEFT INTO SLIPWAY, TURN LEFT AND PROCEED ALONG KWA MASHU HIGHWAY, (M25) TURN LEFT INTO SLIPWAY, TURN RIGHT INTO R102 OLD NORTH COAST ROAD, TURN RIGHT AND THEN LEFT INTO R102 (VERULAM), TURN LEFT INTO AND ALONG NORTHERN DRIVE, PALMVIEW DRIVE, CRESTBROOK DRIVE, PROCEED TO END OF BROOKDALE DRIVE, AND RETURN ALONG THE SAME ROUTE INTO AND ALONG CARDHAM DRIVE, LENHAM DRIVE, WESTHAM DRIVE TO TERMINAL POINT AT MAMBA STORES.

ROUTE 30  
PERSONS AND THEIR PERSONAL EFFECTS FROM:  
PALMVIEW, BROOKDALE TO SOLDIERS WAY BUS RANK AND RETURN.

INWARDS:  
FROM THE INTERSECTION OF NORTHERN DRIVE AND PALMVIEW DRIVE, CRESTBROOK DRIVE, TURN RIGHT INTO BROOKDALE DRIVE, PROCEED TO END OF BROOKDALE DRIVE AND RETURN ALONG SAME ROUTE, TURN RIGHT INTO CARDHAM DRIVE, TURN RIGHT AND PROCEED ALONG LENHAM DRIVE, PHOENIX HIGHWAY, INDUSTRIAL PARK ROAD, KWA MASHU HIGHWAY (M25), NORTH COAST ROAD, ACROSS CONNAUGHT INTERCHANGE INTO AND ALONG UMGENI ROAD, BEATRICE STREET, GREY STREET, ALICE STREET, GREY STREET, VICTORIA STREET TO SOLDIERS WAY BUS RANK AND RETURN.

OUTWARDS:  
FROM SOLDIERS WAY BUS RANK, QUEEN STREET, FIELD STREET, ALBERT STREET, UMGENI ROAD, ACROSS CONNAUGHT INTERCHANGE, INTO AND ALONG NORTH COAST ROAD, KWA MASHU HIGHWAY (M25) RIGHT INTO INDUSTRIAL PARK ROAD, PHOENIX HIGHWAY, LENHAM DRIVE, CARDHAM DRIVE, BROOKDALE DRIVE, CRESTBROOK DRIVE, PALMVIEW DRIVE, TO THE INTERSECTION OF NORTHERN DRIVE AND PALMVIEW DRIVE.

ROUTE 31  
PERSONS WHO ARE IN POSSESSION OF RAIL OR SOUTH AFRICAN TRANSPORT SERVICES TICKETS AND PARCELS ON A VEHICLE HIRE BASIS ON BEHALF OF THE SOUTH AFRICAN TRANSPORT SERVICES. ON ROUTES OR WITHIN AREAS COVERED BY THE PERMITS ISSUED TO SOUTH AFRICAN TRANSPORT SERVICES BY THE LOCAL ROAD TRANSPORTATION BOARD.

ROUTE 32  
(A) PASSENGERS AND THEIR PERSONAL EFFECTS: FROM DURBAN (LORNE STREET BUS RANK) TO:  
1. MOUNT EDGEcombe MILL BARRACKS, CAMBELLTOWN, WESTBROOK ESTATE (HULETT'S HOLDING).

OUTWARDS  
VIA LORNE, CARLISLE, GREY, BEATRICE AND ALBERT STREETS, UMGENI, NORTH COAST ROADS TO TERMINAL.

INWARDS  
VIA ABOVE ROUTE TO UMGENI ROAD, HENCE BEATRICE, GREY AND CARLISLE STREETS AND CENTENARY ROAD TO LORNE STREET BUS RANK.

2. S.O.S. SERVICE STATION VIA AVOCA AND RETURN VIA:  
INWARDS  
LORNE, CARLISLE, BEATRICE AND ALBERT STREETS, UMGENI, NORTH COAST ROADS TO TERMINAL.

OUTWARDS  
FROM OUTER TERMINAL VIA AFOREMENTIONED ROUTE TO UMGENI ROAD, HENCE VIA BEATRICE, GREY AND CARLISLE STREETS, CENTENARY ROAD TO LORNE STREET BUS RANK.

(B) EMPLOYEES AND THEIR PERSONAL EFFECTS OF HULETT'S PROPERTY HOLDINGS  
FROM CORNUBIA AND UMLANGA ROCKS AND RETURN.

(C) CONVEYANCE OF PARTY OF SCHOLARS AND STUDENTS FROM EDUCATIONAL INSTITUTIONS, OR BOY SCOUTS, VOORTREKKERS OR MEMBERS OF ANY SIMILAR ORGANISATION, TRAVELLING TOGETHER OR ATTENDING A CAMP, PICNIC OR OTHER GATHERING OR A PARTY OF PERSONS VISITING ANY PLACE FOR THE PURPOSE OF:  
(I) ATTENDING ANY RELIGIOUS GATHERING OR A WEDDING OR A FUNERAL;  
(II) TAKING PART IN A PICNIC, CONCERT OR OTHER FORM OF AMUSEMENT OR;  
(III) JOINTLY TAKING PART IN OR ATTENDING ANY COMPETITION OR GAME.  
WITHIN A RADIUS OF 80 (EIGHT) KILOMETRES FROM MOUNT EDGEcombe POST OFFICE, PROVIDED THAT THE SAME PASSENGERS CONVEYED ON THE FORWARD JOURNEY BE CONVEYED ON THE RETURN JOURNEY TO THE POINT OF COMMENCEMENT AND PROVIDED THAT NO PASSENGERS BE PICKED UP OR SET DOWN ON ROUTE.

(D) CINEMA GOERS, BUT ONLY WHEN A SUFFICIENT NUMBER OFFERS, FROM ALBERT STREET VIA VICTORIA, GREY AND BEATRICE STREETS AND THENCE TO ANY OTHER TERMINAL SERVED BY THE HOLDERS OF BUSES.

ROUTE 33  
PERSONS AND THEIR PERSONAL EFFECTS:  
EMPLOYEES OF TWIN CLOTHING AND THEIR PERSONAL EFFECTS: FROM (NEW AND OLD PHASE) TRENANCE PARK TO TWIN CLOTHING FACTORY AND RETURN.

INWARD  
FROM COTTONWOOD DRIVE RIGHT INTO MADRONA DRIVE, BACK INTO AND ALONG COTTONWOOD DRIVE, RIGHT INTO AND ALONG LNANDA ROAD, RIGHT INTO AND ALONG TRENANCE PARK DRIVE, (OLD PHASE) LEFT INTO AND ALONG MARULA CIRCLE RIGHT BACK INTO MARULA CIRCLE INTO MAPLE ROAD LEFT INTO TRENANCE PARK DRIVE RIGHT INTO AND ALONG LNANDA ROAD, RIGHT INTO AND ALONG JACARANDA AVENUE (MOUNT VIEW) AROUND THE CIRCLE RIGHT INTO AND ALONG BRIDGEFORD DRIVE LEFT INTO AND ALONG KATZKOP DRIVE LEFT INTO AMORA DRIVE RIGHT INTO AND ALONG LNANDA ROAD CROSSING R102 LINK ROAD (M41 DURBAN) INTO AND ALONG M4 LEO BOYD HIGHWAY, NORTHERN FREEWAY LEFT INTO SLIPWAY ATHLONE DRIVE, RIGHT INTO AND ALONG ATHLONE DRIVE, RIGHT INTO AND ALONG N M R AVENUE, RIGHT INTO AND ALONG WALTER GILBERT ROAD TO TWIN CLOTHING FACTORY.

OUTWARDS  
FROM TWIN CLOTHING FACTORY WALTER GILBERT ROAD LEFT INTO AND ALONG N M R AVENUE RIGHT INTO AND ALONG ATHLONE DRIVE LEFT INTO SLIPWAY NORTHERN FREEWAY, LEO BOYD HIGHWAY, LEFT INTO AND ALONG M41 NORTH R102 INTO LNANDA ROAD LEFT INTO AMORA DRIVE RIGHT INTO AND ALONG KATZKOP DRIVE RIGHT INTO AND ALONG BRIDGEFORD DRIVE LEFT INTO JACARANDA AVENUE, AROUND THE CIRCLE (MOUNT VIEW) LEFT INTO AND ALONG LNANDA ROAD LEFT INTO AND ALONG TRENANCE PARK DRIVE (OLD PHASE) RIGHT INTO MARULA CIRCLE RIGHT INTO MAPLE ROAD LEFT INTO TRENANCE PARK DRIVE LEFT INTO AND ALONG LNANDA ROAD, RIGHT INTO AND ALONG COTTONWOOD DRIVE, RIGHT INTO MADRONA DRIVE, RIGHT INTO AND ALONG COTTONWOOD DRIVE.

ROUTE 34  
PERSONS AND THEIR PERSONAL EFFECTS: FROM PHOENIX (PALMVIEW) TO MANSFIELD ROAD BUS TERMINUS AND RETURN.

INWARDS:  
FROM THE INTERSECTION OF NORTHERN DRIVE AND PALMVIEW DRIVE, ALONG PALMVIEW DRIVE, TURN RIGHT INTO AND ALONG TRENANCE PARK DRIVE, TURN LEFT INTO AND ALONG PALMVIEW DRIVE, TURN LEFT INTO AND ALONG NORTHERN DRIVE, TURN RIGHT INTO AND ALONG MT EDGEcombe, OLD NORTH COAST ROAD (R102), TURN LEFT INTO LINK ROAD, INTO AND ALONG (MAIN ROAD 93), TURN RIGHT INTO SLIPWAY, INTO AND ALONG NATIONAL ROAD (N2 SOUTH), TURN LEFT AND PROCEED ALONG NATIONAL ROAD (N3) INTO AND WESTERN FREEWAY, GLIDE OFF WESTERN FREEWAY, LEFT ONTO RAMSAY AVENUE, INTO AND ALONG BEREA NORTH ROAD, OLD DUTCH ROAD, CENTENARY ROAD, MANSFIELD ROAD, TO MANSFIELD ROAD BUS RANK AND RETURN.

ALTERNATIVELY:  
ALONG NORTHERN DRIVE, LEFT INTO CANEHAVEN DRIVE, RIGHT INTO CANESIDE DRIVE, LEFT INTO NORTHERN DRIVE, RIGHT INTO AND ALONG PHOENIX HIGHWAY, RIGHT INTO AND ALONG INDUSTRIAL PARK ROAD, (MAIN ROAD 93), NORTH COAST ROAD, ACROSS CONNAUGHT INTERCHANGE, INTO AND ALONG UMGENI ROAD, BEATRICE STREET, CROSS STREET, CARLISLE STREET, CENTENARY ROAD, MANSFIELD ROAD BUS TERMINUS AND RETURN.

OUTWARDS:  
FROM MANSFIELD ROAD BUS RANK, ALONG WARWICK AVENUE, INTO MANSFIELD ROAD, LEFT INTO CENTENARY ROAD, CARLISLE STREET, GREY STREET, BEATRICE STREET, LINK ROAD, TO ALBERT STREET, UMGENI ROAD, ACROSS CONNAUGHT INTERCHANGE, INTO AND ALONG NORTH COAST ROAD, MAIN ROAD 93, RIGHT INTO INDUSTRIAL PARK ROAD, LEFT INTO AND ALONG PHOENIX HIGHWAY, LEFT INTO AND ALONG NORTHERN DRIVE, RIGHT INTO AND ALONG CANESIDE DRIVE, LEFT INTO CANEHAVEN DRIVE, RIGHT INTO AND ALONG PALMVIEW DRIVE, TURN RIGHT INTO AND ALONG



## transport

Department:  
Transport  
Province of KwaZulu-Natal

## GAZETTE

LGKZNG32-2019-OCT

REGION: ALL

TRENANCE PARK DRIVE, TURN LEFT INTO AND ALONG PALMVIEW DRIVE, TURN LEFT AND PROCEED ALONG NORTHERN DRIVE TO BUS TERMINUS .  
ALTERNATIVELY:  
ALONG MANSFIELD ROAD, TURN RIGHT INTO AND ALONG CENTENARY ROAD, MARKET ROAD, LEOPOLD STREET, CANON GATE ROAD, INTO AND PROCEED ALONG THE WESTERN FREEWAY, NATIONAL ROAD (N3) NATIONAL ROAD (N2 NORTH), TURN LEFT INTO SLIPWAY, TURN LEFT AND PROCEED ALONG MAIN ROAD 93, TURN LEFT ONTO SLIPWAY, TURN RIGHT INTO R102, OLD NORTH COAST ROAD, TURN RIGHT AND THEN TURN LEFT INTO R102 (VERULAM), TURN LEFT INTO AND ALONG NORTHERN DRIVE, RIGHT INTO AND ALONG PALMVIEW DRIVE, TURN RIGHT INTO AND ALONG TRENANCE PARK DRIVE, TURN LEFT INTO AND ALONG PALM VIEW DRIVE, TURN LEFT AND PROCEED ALONG NORTHERN DRIVE TO BUS TERMINUS.  
ROUTE 35 - MISSIONLAND  
PERSONS AND THEIR PERSONAL EFFECTS:  
FROM PHOENIX INDUSTRIAL PARK AND PHOENIX TOWNSHIP UNITS 10, 11, 12, 13, 14, 15, 21 AND 22 TO MISSIONLAND INDUSTRIAL AREA AND RETURN.  
INWARDS:  
FROM TERMINAL POINT IN HUNSLETT ROAD, AT THE CORNER OF PARAGON PLACE, TURN RIGHT INTO MAIN ROAD 93, RIGHT INTO ABERDARE DRIVE, OR RIGHT INTO HUNSLETT ROAD, LEFT INTO ABERDARE DRIVE, RIGHT INTO INDUSTRIAL PARK ROAD, LEFT INTO FERNHAM DRIVE, OR RIGHT INTO WHETSTONE DRIVE, LEFT INTO LENHAM DRIVE, OR LEFT INTO NORTHERN DRIVE, RIGHT INTO SUNFORD DRIVE, LEFT INTO HANNAFORD DRIVE, LEFT INTO CANEHAVEN DRIVE, RIGHT INTO NORTHERN DRIVE, LEFT INTO (RD 79), (R102), (OLD NORTH COAST ROAD), TURN LEFT INTO NDWEDWE ROAD, LEFT INTO SUNFIELD DRIVE, INTO OLD NORTH COAST ROAD, RIGHT INTO DORE STREET, RIGHT INTO RUSSOM STREET, RIGHT INTO EAGLE ROAD (INDUSTRIAL AREA AND RETURN).  
INWARDS:  
FROM EAGLE ROAD, LEFT INTO AND ALONG RUSSOM STREET, LEFT INTO DORE STREET, LEFT INTO OLD NORTH COAST ROAD, INTO SUNFIELD DRIVE, TURN RIGHT AND PROCEED ALONG NDWEDWE ROAD, TURN RIGHT AND PROCEED ALONG OLD NORTH COAST ROAD, (RD79), R102, TURN RIGHT INTO NORTHERN DRIVE, LEFT INTO CANEHAVEN DRIVE, RIGHT INTO HANNAFORD DRIVE, RIGHT INTO SUNFORD DRIVE, LEFT INTO NORTHERN DRIVE, PHOENIX HIGHWAY, RIGHT INTO LENHAM DRIVE, LEFT INTO FEMHAM DRIVE, RIGHT INTO INDUSTRIAL PARK ROAD, LEFT INTO AND PROCEED ALONG ABERDARE DRIVE, LEFT INTO HUNSLETT ROAD OR INDUSTRIAL PARK ROAD, TURN LEFT INTO ABERDARE DRIVE, BEAR RIGHT INTO ABERDARE DRIVE, LEFT INTO HUNSLETT ROAD, TO TERMINAL POINT AT CORNER OF PARAGON PLACE IN HUNSLETT ROAD.  
INWARDS:  
FROM MANSFIELD BUS TERMINUS INTO AND ALONG WARWICK AVENUE, RIGHT INTO MANSFIELD ROAD LEFT INTO CENTENARY ROAD, RIGHT INTO CARLISLE STREET, RIGHT INTO GREY STREET, BEATRICE STREET, ALBERT STREET, UMGENI ROAD, NORTH COAST ROAD, MAIN ROAD 93, TURN LEFT INTO SLIPWAY, ALONG SLIPWAY, TURN RIGHT INTO AND PROCEED ALONG 2/1 (R102) OLD NORTH COAST ROAD, TURN LEFT INTO NDWEDWE ROAD, ALONG NDWEDWE ROAD, TURN LEFT AND PROCEED ALONG NYALA ROAD TO GRAFTON EVEREST CANELANDS, INDUSTRIAL AREA AND RETURN.  
ALTERNATIVELY:  
ALONG (I) LEOPOLD STREET, CROSSING WARWICK AVENUE, INTO AND PROCEED ALONG THE WESTERN FREEWAY, EITHER  
(II) CENTENARY ROAD, MARKET ROAD, LEOPOLD STREET, CROSSING WARWICK AVENUE, INTO AND ALONG CANONGATE ROAD, TURN RIGHT INTO AND ALONG BEREAD ROAD, INTO AND ALONG BEREAD ROAD SOUTH, INTO AND PROCEED ALONG THE WESTERN FREEWAY (N3) TURN LEFT AND PROCEED ALONG THE OUTER RING ROAD, INTO AND ALONG THE NATIONAL ROAD (N2 NORTH), LEFT INTO CANONGATE ROAD, RIGHT INTO AND PROCEED ALONG BEREAD ROAD, GLIDE OFF BEREAD ROAD, INTO AND PROCEED ALONG THE WESTERN FREEWAY (N3) TURN LEFT AND PROCEED ALONG THE OUTER RING ROAD, INTO AND ALONG THE NATIONAL ROAD (N2 NORTH), LEFT INTO AND PROCEED ALONG SLIPWAY, TURN LEFT AND PROCEED ALONG M4 INTO (2/1) R102 AND PROCEED ALONG (OLD NORTH COAST ROAD), LEFT INTO AND PROCEED ALONG NDWEDWE ROAD, LEFT INTO AND PROCEED ALONG NEW GLASGOW ROAD, LEFT INTO AND ALONG NYALA ROAD TO GRAFTON EVEREST CANELANDS, INDUSTRIAL AREA AND RETURN.  
OUTWARDS:  
FROM GRAFTON EVEREST CANELANDS, PROCEED ALONG NYALA ROAD, TURN RIGHT AND PROCEED ALONG NEW GLASGOW ROAD, TURN RIGHT AND PROCEED ALONG NDWEDWE ROAD, TURN RIGHT AND PROCEED ALONG OLD NORTH COAST ROAD, 2/1 (R102), TURN LEFT INTO SLIPWAY, AND PROCEED ALONG MAIN ROAD 93, NORTH COAST ROAD, UMGENI ROAD, BEATRICE STREET, CROSS STREET, CARLISLE STREET, CENTENARY ROAD, MARKET ROAD, LEOPOLD STREET, WARWICK AVENUE, CENTENARY ROAD, INTO MANSFIELD ROAD, TO MANSFIELD ROAD BUS TERMINUS.  
ALTERNATIVELY:  
ROUTE (I) ALONG 2/1 (R102) (OLD NORTH COAST ROAD), INTO ROAD M4 ALONG ROAD M4 TURN RIGHT INTO SLIPWAY, INTO NATIONAL ROAD (N2 SOUTH) TURN LEFT AND PROCEED ALONG OUTER RING ROAD, INTO AND ALONG WESTERN FREEWAY (N3), OLD DUTCH ROAD, LEFT INTO CENTENARY ROAD, LEFT INTO MANSFIELD ROAD, TO MANSFIELD ROAD BUS TERMINUS.  
ALTERNATIVELY:  
ROUTE (II) ALONG WESTERN FREEWAY, GLIDE OFF WESTERN FREEWAY, LEFT ONTO RAMSAY AVENUE, INTO BEREAD ROAD NORTH, OLD DUTCH ROAD, CENTENARY ROAD, MANSFIELD ROAD TO MANSFIELD ROAD BUS TERMINUS.  
ROUTE 36  
PERSONS AND THEIR PERSONAL EFFECTS:  
EFFECTS FROM PHOENIX TOWNSHIP UNITS 23, 22, 21, 20, 17, 18, 7, 8, 9, 10, 11, 12, TO JACOBS PLAYTEX FACTORY AND RETURN.  
FROM THE INTERSECTION OF NORTHERN DRIVE AND PALMVIEW DRIVE, INTO AND ALONG PALMVIEW DRIVE, LEFT INTO TRENANCE PARK DRIVE, LEFT INTO AND ALONG PALMVIEW DRIVE, INTO AND ALONG NORTHERN DRIVE, INTO AND ALONG SANFORD DRIVE, HANNAFORD DRIVE, CANEHAVEN DRIVE, FORESTHAVEN DRIVE, HANNAFORD DRIVE, PHOENIX HIGHWAY, HANMORE DRIVE, GROVE END DRIVE, PHOENIX HIGHWAY, LONGBURY DRIVE, CROSSING PHOENIX HIGHWAY, INTO AND ALONG LENHAM DRIVE, LEFT INTO AND ALONG FERNHAM DRIVE, INDUSTRIAL PARK ROAD, MR 93, RIGHT INTO SLIPWAY INTO AND ALONG NATIONAL ROAD (N2) (SOUTH) LEFT INTO SLIPWAY INTO AND ALONG, HIGGINSON HIGHWAY, GRIMSBY ROAD, LEICESTER ROAD, PENDLEBURY ROAD, HIMALAYA ROAD, LANSDOWNE ROAD, LERWICH ROAD, CHAMBERLAIN ROAD, BLUFF ROAD, BRIGHTON ROAD TO BRUNNING PLACE (PLAYTEX FACTORY) (ALT ALONG N2 SOUTH) LEFT INTO AND ALONG EDWIN SWALES DRIVE (R610) RIGHT INTO AND ALONG SOUTH COAST ROAD, LEFT INTO AND ALONG PENDLEBURY ROAD, HIMALAYA ROAD, LANSDOWNE ROAD, LERWICH ROAD, CHAMBERLAIN ROAD, BLUFF ROAD, BRIGHTON ROAD TO BRUNNING PLACE, PLAYTEX FACTORY, HUTCHINSON STREET, BLUFF ROAD, SOUTH COAST ROAD, GRIMSBY ROAD, HIGGINSON HIGHWAY, RIGHT INTO SLIPWAY INTO AND ALONG NATIONAL ROAD (N2 NORTH) LEFT INTO SLIPWAY, MR 93, INDUSTRIAL PARK ROAD, LENHAM WAY, FERNHAM DRIVE, CROSSING PHOENIX HIGHWAY, LONGBURY DRIVE, PHOENIX HIGHWAY, GROVE END DRIVE, STANMORE DRIVE, PHOENIX HIGHWAY, HANNAFORD DRIVE, FORESTHAVEN DRIVE, CANEHAVEN DRIVE, HANNAFORD DRIVE, SUNFORD DRIVE, NORTHERN DRIVE, PALMVIEW DRIVE, TRENANCE PARK DRIVE, PALMVIEW DRIVE, AND PROCEED ALONG NORTHERN DRIVE TO BUS TERMINUS.  
ROUTE 37  
(PHOENIX UNIT 17/18 (VIA BRICKFIELD ROAD TO MANSFIELD ROAD BUS RANK AND RETURN)  
(I) INWARDS  
FROM GROVE END DRIVE AND PHOENIX HIGHWAY INTERSECTION, PROCEED ALONG GROVE END DRIVE, RIGHT INTO AND ALONG PHOENIX HIGHWAY, TURN RIGHT INTO AND ALONG LENHAM DRIVE, LEFT INTO AND ALONG FERNHAM DRIVE, RIGHT INTO AND ALONG INDUSTRIAL PARK ROAD, (MAIN ROAD 93), MAIN LNANDA ROAD (M25) TURN RIGHT INTO SLIPWAY ONTO THE NATIONAL ROAD (N2 SOUTH), GLIDE OFF THE NATIONAL ROAD ONTO THE SLIPWAY, CROSSING (LNANDA ROAD) ONTO THE SLIPWAY, TURN LEFT INTO AND ALONG UMGENI ROAD, RIGHT TURN INTO AND ALONG ALPINE ROAD, INTO AND ALONG BRICKFIELD ROAD, CROSSING (SPARKS ROAD), INTO AND ALONG BRICKFIELD ROAD, TURN RIGHT INTO SLIPWAY ON THE WESTERN FREEWAY, GLIDE OFF THE WESTERN FREEWAY, LEFT ONTO RAMSAY AVENUE, INTO AND ALONG BEREAD NORTH ROAD, OLD DUTCH ROAD, CENTENARY ROAD, MANSFIELD ROAD TO MANSFIELD ROAD BUS RANK AND RETURN.  
ALTERNATIVELY INWARDS  
(II) ALONG BRICKFIELD ROAD, INTO AND ALONG JAN SMUTS HIGHWAY, WESTRIDGE OVERPASS ONTO RAMSAY AVENUE INTO AND ALONG BEREAD NORTH ROAD, OLD DUTCH ROAD, CENTENARY ROAD, MANSFIELD ROAD TO MANSFIELD ROAD BUS RANK.  
(I) OUTWARDS  
FROM MANSFIELD ROAD BUS RANK ALONG WARWICK AVENUE, INTO MANSFIELD ROAD, TURN RIGHT INTO CENTENARY ROAD, MARKET ROAD, LEOPOLD STREET, CANONGATE ROAD, RIGHT INTO AND ALONG BEREAD ROAD, BEREAD ROAD SOUTH INTO AND ALONG JAN SMUTS HIGHWAY, RIGHT INTO AND ALONG BRICKFIELD ROAD.  
(II) ALTERNATIVELY OUTWARDS  
FROM MANSFIELD ROAD BUS RANK ALONG WARWICK AVENUE, INTO MANSFIELD ROAD, TURN RIGHT INTO CENTENARY ROAD, MARKET ROAD, LEOPOLD STREET, CANONGATE ROAD, WESTERN FREEWAY, GLIDE OFF THE WESTERN FREEWAY, TURN RIGHT INTO BRICKFIELD ROAD CROSSING (SPARKS ROAD) INTO AND ALONG BRICKFIELD ROAD, INTO AND ALONG ALPINE ROAD, LEFT INTO AND ALONG UMGENI ROAD, RIGHT INTO SLIPWAY CROSSING (LNANDA ROAD) INTO THE SLIPWAY ONTO THE NATIONAL ROAD N2 (NORTH), TURN LEFT INTO SLIPWAY, TURN LEFT AND PROCEED ALONG MAIN ROAD 93 (M25) RIGHT INTO AND ALONG INDUSTRIAL PARK ROAD, LEFT INTO AND ALONG FERNHAM DRIVE, RIGHT INTO AND ALONG LENHAM DRIVE, LEFT INTO AND ALONG PHOENIX HIGHWAY, LEFT INTO AND ALONG GROVE END DRIVE TO THE INTERSECTION OF GROVE END DRIVE AND PHOENIX HIGHWAY.



## transport

Department:  
Transport  
Province of KwaZulu-Natal

## GAZETTE

LGKZNG32-2019-OCT

REGION: ALL

ROUTE 38 - (UNITS 20 / 21 DURBAN MANSFIELD ROAD BUS RANK AND RETURN)

PERSONS AND THEIR PERSONAL EFFECTS:

FROM PHOENIX TOWNSHIP UNITS 20 / 21 TO DURBAN MANSFIELD ROAD BUS RANK AND RETURN.

INWARDS

(I) FROM TERMINAL POINT AT INTERSECTION OF NORTHERN DRIVE AND CANEHAVEN DRIVE, ALONG CANEHAVEN DRIVE, LEFT INTO FOREST HAVEN DRIVE, LEFT INTO HANNAFORD DRIVE, LEFT INTO PHOENIX HIGHWAY, LEFT INTO GROVE END DRIVE, RIGHT INTO PHOENIX HIGHWAY, LEFT INTO LONGBURY DRIVE, LEFT INTO PHOENIX HIGHWAY, RIGHT INTO MAIN ROAD 2 (R102), LEFT INTO SLIPWAY, INTO AND ALONG MAIN ROAD 93 (M25), RIGHT INTO SLIPWAY, RIGHT INTO AND ALONG UMGENI ROAD, RIGHT INTO AND ALONG ALPINE ROAD, INTO AND ALONG BRICKFIELD ROAD, RIGHT INTO SLIPWAY, INTO AND ALONG WESTERN FREEWAY, GLIDE OFF WESTERN FREEWAY, LEFT INTO RAMSAY AVENUE, INTO AND ALONG BEREA NORTH ROAD, OLD DUTCH ROAD, CENTENARY ROAD, MANSFIELD ROAD TO MANSFIELD ROAD BUS RANK.

ALTERNATIVELY

(II) ALONG BRICKFIELD ROAD, INTO AND ALONG JAN SMUTS HIGHWAY, WEST RIDGE, OVERPASS, INTO AND ALONG RAMSAY AVENUE, INTO AND ALONG BEREA NORTH ROAD, OLD DUTCH ROAD, CENTENARY ROAD, MANSFIELD ROAD, TO MANSFIELD ROAD BUS RANK.

OUTWARDS

(I) FROM MANSFIELD ROAD BUS RANK, ALONG WARWICK AVENUE, INTO MANSFIELD ROAD, RIGHT INTO CENTENARY ROAD, MARKET ROAD, LEOPOLD STREET, CANONGATE ROAD, INTO AND ALONG WESTERN FREEWAY, GLIDE OFF THE WESTERN FREEWAY, RIGHT TURN INTO BRICKFIELD ROAD.

ALTERNATIVELY

FROM MANSFIELD ROAD BUS RANK, ALONG WARWICK AVENUE, INTO MANSFIELD ROAD, RIGHT INTO AND ALONG CENTENARY ROAD, MARKET ROAD, LEOPOLD STREET, CANONGATE ROAD, RIGHT INTO BEREA ROAD, BEREA ROAD SOUTH, INTO AND ALONG JAN SMUTS HIGHWAY, RIGHT INTO BRICKFIELD ROAD, INTO AND ALONG ALPINE ROAD, LEFT INTO UMGENI ROAD, RIGHT INTO AND ALONG SLIPWAY CROSSING LNANDA ROAD, INTO AND ALONG NATIONAL ROAD N2 (NORTH), LEFT INTO SLIPWAY INTO AND ALONG MAIN ROAD 93 (M25), LEFT INTO SLIPWAY, RIGHT INTO MAIN ROAD 2 (R102) LEFT INTO AND ALONG HANNAFORD DRIVE, RIGHT INTO AND ALONG FOREST HAVEN DRIVE, RIGHT INTO CANEHAVEN DRIVE TO THE TERMINAL POINT AT NORTHERN DRIVE AND CANEHAVEN DRIVE INTERSECTION.

SUBJECT TO THE RESTRICTION THAT ON THE FORWARD TRIP TO DURBAN NO PASSENGERS BE PICKED UP AFTER LEAVING PHOENIX TOWNSHIP BOUNDARY AND ON THE RETURN TRIP TO PHOENIX NO PASSENGERS BE SET DOWN BEFORE REACHING PHOENIX TOWNSHIP BOUNDARY.

ROUTE 39

(FROM HUNSLETT ROAD PASSING OTTAWA STATION TO VERULAM BUS RANK & RETURN)

INWARDS

FROM TERMINAL POINT IN HUNSLETT ROAD AT THE CORNER OF PARAGON PLACE, RIGHT INTO MAIN ROAD 93, RIGHT TURN INTO ABERDARE DRIVE, RIGHT TURN INTO HUNSLETT ROAD, LEFT TURN INTO ABERDARE DRIVE, TURN RIGHT INTO INDUSTRIAL PARK ROAD.

ALTERNATIVELY

MAIN ROAD 93, TURN RIGHT INTO ABERDARE DRIVE, RIGHT INTO INDUSTRIAL PARK ROAD, LEFT INTO PHOENIX HIGHWAY, LEFT INTO NORTHERN DRIVE, RIGHT INTO CANE HAVEN DRIVE, RIGHT INTO NORTH SIDE DRIVE, LEFT INTO SUNFORD DRIVE, LEFT INTO HANNAFORD DRIVE, RIGHT INTO CANE HAVEN DRIVE, RIGHT INTO NORTHERN DRIVE, RIGHT INTO VIEW HAVEN DRIVE, LEFT INTO WOODVIEW DRIVE, LEFT INTO OLD NORTH COAST ROAD, (OLD MAIN ROAD PASSING OTTAWA STATION), LEFT INTO MR 97, CROSSING MR 98, INTO IRELAND STREET, CROSSING TODD STREET, INTO IRELAND STREET BUS RANK AND RETURN.

OUTWARDS

FROM VERULAM BUS RANK INTO IRELAND STREET, CROSSING TODD STREET, INTO IRELAND STREET, CROSSING MR 98, INTO MR 97, RIGHT TURN INTO OLD MAIN ROAD, (PASSING OTTAWA STATION), OLD NORTH COAST ROAD, TURN RIGHT INTO WOODVIEW DRIVE, RIGHT INTO VIEW HAVEN DRIVE, LEFT INTO NORTHERN DRIVE, LEFT INTO CANE HAVEN DRIVE, LEFT INTO HANNAFORD DRIVE, RIGHT INTO SUNFORD DRIVE, RIGHT INTO NORTHSIDE DRIVE, LEFT INTO CANE HAVEN DRIVE, LEFT INTO NORTHERN DRIVE, RIGHT INTO PHOENIX HIGHWAY, RIGHT INTO INDUSTRIAL PARK ROAD, LEFT INTO ABERDARE DRIVE BEAR RIGHT ALONG ABERDARE DRIVE, LEFT INTO HUNSLETT ROAD, TO TERMINAL POINT AT THE CORNER OF PARAGON PLACE IN HUNSLETT ROAD.

ALTERNATIVELY

INDUSTRIAL PARK ROAD, LEFT INTO ABERDARE DRIVE, BEAR LEFT ALONG ABERDARE DRIVE, LEFT INTO HUNSLETT ROAD TO TERMINAL POINT AT THE CORNER OF PARAGON PLACE IN HUNSLETT ROAD.

ROUTE 40

(FROM PHOENIX (CA 20/21) TO PROSPECTON INDUSTRIAL AREA AND RETURN)

INWARDS

FROM TERMINAL POINT AT INTERSECTION OF NORTHERN DRIVE AND CANEHAVEN DRIVE, ALONG CANEHAVEN DRIVE, RIGHT INTO AND ALONG NORTHERN DRIVE, RIGHT INTO CANEHAVEN DRIVE, LEFT INTO AND ALONG FOREST HAVEN DRIVE, LEFT INTO AND ALONG HANNAFORD DRIVE, LEFT INTO AND ALONG PHOENIX HIGHWAY, LEFT INTO AND ALONG GROVE END DRIVE, TURN RIGHT INTO PHOENIX HIGHWAY, LEFT INTO AND ALONG LONGBURY DRIVE, CROSSING PHOENIX HIGHWAY, INTO AND ALONG LENHAM DRIVE, LEFT INTO AND ALONG FERNHAM DRIVE, LEFT INTO AND ALONG INDUSTRIAL PARK ROAD, RIGHT INTO AND ALONG PHOENIX HIGHWAY, RIGHT INTO AND ALONG MAIN ROAD 2 (R102) INTO SLIPWAY, INTO AND ALONG MAIN ROAD 93 (M25), TURN RIGHT INTO SLIPWAY, INTO AND ALONG NATIONAL ROAD N2 (SOUTH) TURN LEFT INTO SLIPWAY, TURN LEFT INTO AND ALONG PROSPECTON ROAD, TURN LEFT INTO AND ALONG JOYNER ROAD, TURN LEFT INTO AND ALONG AVENUE EAST, TURN RIGHT INTO PROSPECTON AND RETURN.

OUTWARDS

ALONG PROSPECTON ROAD, TURN RIGHT INTO SLIPWAY LEADING TO NATIONAL ROAD N2 (NORTH) PROCEED NATIONAL ROAD N2 (NORTH) LEFT INTO SLIPWAY, LEFT INTO AND ALONG MAIN ROAD 93 (M25) TURN LEFT, TURN RIGHT INTO AND ALONG MAIN ROAD 2 (R102), TURN LEFT INTO AND ALONG PHOENIX HIGHWAY, LEFT INDUSTRIAL PARK ROAD, RIGHT INTO AND ALONG FERNHAM DRIVE, RIGHT INTO AND ALONG LENHAM DRIVE, PHOENIX HIGHWAY, INTO AND ALONG LONGBURY DRIVE, LEFT INTO AND ALONG PHOENIX HIGHWAY, TURN RIGHT INTO AND ALONG GROVE END DRIVE, TURN RIGHT INTO AND ALONG PHOENIX HIGHWAY, TURN RIGHT INTO AND ALONG HANNAFORD DRIVE, TURN RIGHT INTO AND ALONG FOREST HAVEN DRIVE, RIGHT INTO CANEHAVEN DRIVE, LEFT INTO NORTHERN DRIVE, LEFT INTO AND ALONG CANEHAVEN DRIVE, TO THE TERMINAL POINT AT NORTHERN DRIVE AND CANEHAVEN DRIVE INTERSECTION.

ROUTE 41

PERSONS AND THEIR PERSONAL EFFECTS:

FROM PHOENIX TOWNSHIP UNITS 2, 3, 4 AND 5 TO JACOBS / MOBENI INDUSTRIAL AREA AND RETURN

FROM THE INTERSECTION OF PHOENIX HIGHWAY AND ROCKFORD DRIVE INTO AND ALONG ROCKFORD DRIVE, CLAYFIELD DRIVE, PHOENIX HIGHWAY, STONEBRIDGE DRIVE, CARDINAL ROAD, TOWER ROAD, GREENBURY DRIVE, STONEBRIDGE DRIVE, DALEVIEW ROAD, GREENBURY DRIVE, PHOENIX HIGHWAY MAIN ROAD 2 (R102), SLIPWAY TO MAIN ROAD 93 ALONG MAIN ROAD 93, RIGHT INTO SLIPWAY, INTO AND ALONG NATIONAL ROAD N2 (SOUTH) LEFT INTO SLIPWAY, INTO AND ALONG HIGGINSON HIGHWAY, SLIPWAY TO SOUTH COAST ROAD, SOUTH COAST ROAD, BARRIER LANE, QUALITY STREET, BALFOUR ROAD, BLUFF ROAD, SOUTH COAST ROAD, EDWIN SWALES VC DRIVE, (R610), RIGHT INTO SLIPWAY NATIONAL ROAD N2 (NORTH) LEFT INTO SLIPWAY, MAIN ROAD 93, LEFT INTO SLIPWAY MR2 (R102) PHOENIX HIGHWAY, GREENBURY DRIVE, DALEVIEW ROAD, STONEBRIDGE DRIVE, GREENBURY DRIVE, TOWER ROAD, CARDINAL ROAD, STONEBRIDGE DRIVE, PHOENIX HIGHWAY, CLAYFIELD DRIVE, ROCKFORD DRIVE, TO THE INTERSECTION OF ROCKFORD DRIVE AND PHOENIX HIGHWAY.

ALTERNATIVELY

ALONG BLUFF ROAD, SOUTH COAST ROAD, GRIMSBY ROAD, HIGGINSON HIGHWAY, RIGHT INTO SLIPWAY, INTO AND ALONG NATIONAL ROAD N2 (NORTH), LEFT INTO SLIPWAY, MAIN ROAD 93 LEFT INTO SLIPWAY, MR2 (R102) PHOENIX HIGHWAY, GREENBURY DRIVE, DALEVIEW ROAD, STONEBURY DRIVE, GREENBURY DRIVE, TOWER ROAD, CARDINAL ROAD, STONEBRIDGE DRIVE, PHOENIX HIGHWAY, CLAYFIELD DRIVE, ROCKFORD DRIVE, TO THE INTERSECTION OF ROCKFORD DRIVE AND PHOENIX HIGHWAY.

ROUTE 42

PERSONS AND THEIR PERSONAL EFFECTS:

FROM PHOENIX TOWNSHIP, UNIT 15, 20, 21, 17, 18, 7, 8, 9 TO JACOBS / MOBENI INDUSTRIAL AREA AND RETURN.

FROM THE INTERSECTION OF NORTHERN DRIVE AND SUNFORD DRIVE, INTO AND ALONG SUNFORD DRIVE, HANNAFORD DRIVE, CANEHAVEN DRIVE, FORESTHAVEN DRIVE, HANNAFORD DRIVE, PHOENIX HIGHWAY, STANMORE DRIVE, GROVE END DRIVE, PHOENIX HIGHWAY, LONGBURY DRIVE, PHOENIX HIGHWAY, INDUSTRIAL PARK ROAD, MAIN ROAD 93, RIGHT INTO SLIPWAY, INTO AND ALONG NATIONAL ROAD N2 (SOUTH) LEFT INTO SLIPWAY, INTO AND ALONG HIGGINSONS HIGHWAY, GRIMSBY ROAD, LEICESTER ROAD, PENDLEBURY ROAD, LEFT INTO SLIPWAY, TO SOUTH COAST ROAD, ALONG SOUTH COAST ROAD, BARRIER LANE, QUALITY STREET, BALFOUR ROAD, BLUFF ROAD, SOUTH COAST ROAD, EDWIN SWALES VC DRIVE (R610), RIGHT INTO SLIPWAY NATIONAL ROAD N2 (NORTH), LEFT INTO SLIPWAY, MAIN ROAD 93, INDUSTRIAL PARK ROAD, PHOENIX HIGHWAY, LONGBURY DRIVE, PHOENIX HIGHWAY, GROVE END DRIVE, STANMORE DRIVE, PHOENIX HIGHWAY, HANNAFORD DRIVE,





## transport

Department:  
Transport  
Province of KwaZulu-Natal

## GAZETTE

LGKZNG32-2019-OCT

REGION: ALL

FORESTHAVEN DRIVE, CANEHAVEN DRIVE, HANNAFORD DRIVE, SUNFORD DRIVE, TO THE INTERSECTION OF SUNFORD DRIVE AND NORTHERN DRIVE.

### ALTERNATIVELY

ALONG BLUFF ROAD, SOUTH COAST ROAD, GRIMSBY ROAD, HIGGINSONS HIGHWAY, NATIONAL ROAD, N2 (NORTH), LEFT INTO SLIPWAY, MAIN ROAD 93, RIGHT INTO INDUSTRIAL PARK ROAD, PHOENIX HIGHWAY, LONGBURY DRIVE, PHOENIX HIGHWAY, GROVE END DRIVE, STANMORE DRIVE, PHOENIX HIGHWAY, HANNAFORD DRIVE, FORESTHAVEN DRIVE, CANEHAVEN DRIVE, HANNAFORD DRIVE, SUNFORD DRIVE, TO THE INTERSECTION OF SUNFORD DRIVE AND NORTHERN DRIVE.

### ROUTE 43

PERSONS AND THEIR PERSONAL EFFECTS:

FROM PHOENIX TOWNSHIPS UNIT 14, 13, 12, 11, 10 TO JACOBS/ MOBENI INDUSTRIAL AREA AND RETURN.

FROM PHOENIX TOWNSHIP, INTERSECTION OF PHOENIX HIGHWAY AND NORTHERN DRIVE, INTO AND ALONG FERNHAM DRIVE, LENHAM DRIVE, NORTH CROFT DRIVE, LENHAM DRIVE, FERNHAM DRIVE, INDUSTRIAL PARK ROAD, MAIN ROAD 93, RIGHT INTO SLIPWAY INTO AND ALONG NATIONAL ROAD N2 (SOUTH) LEFT INTO SLIPWAY, INTO AND ALONG HIGGINSON HIGHWAY, GRIMSBY ROAD, LEICESTER ROAD, PENDLEBURY ROAD, LEFT INTO SLIPWAY TO SOUTH COAST ROAD, BARRIER LANE, QUALITY STREET, BALFOUR ROAD, BLUFF ROAD, SOUTH COAST ROAD, EDWIN SWALES VC DRIVE, (R610) RIGHT INTO SLIPWAY, ALONG NATIONAL ROAD N2 (NORTH, LEFT INTO SLIPWAY MAIN ROAD, 93, RIGHT INTO INDUSTRIAL PARK ROAD, FERNHAM DRIVE, LENHAM DRIVE, NORTH CROFT DRIVE, LENHAM DRIVE, NORTHERN DRIVE, TO THE INTERSECTION OF NORTHERN DRIVE AND PHOENIX HIGHWAY.

### ALTERNATIVELY

ALONG BLUFF ROAD, SOUTH COAST ROAD, GRIMSBY ROAD, HIGGINSONS HIGHWAY, RIGHT INTO SLIPWAY, INTO AND ALONG NATIONAL ROAD N2 (NORTH), LEFT INTO SLIPWAY, MAIN ROAD 93 RIGHT INTO INDUSTRIAL PARK ROAD, FERNHAM DRIVE, LENHAM DRIVE, NORTH CROFT DRIVE, LENHAM DRIVE, NORTHERN DRIVE TO THE INTERSECTION OF NORTHERN DRIVE AND PHOENIX HIGHWAY.

### ROUTE 44

PERSONS, STUDENTS AND EMPLOYEES OF SPRINGFIELD COLLEGE OF EDUCATION AND THEIR PERSONAL EFFECTS:

FROM TONGAAT BUS RANK TO SPRINGFIELD COLLEGE OF EDUCATION AND RETURN.

### INWARDS

FROM TONGAAT BUS RANK, AROUND THE TOWN BOARD, INTO AND ALONG MAIN ROAD, HILLVIEW CRESCENT, BELVEDERE DRIVE, CORONATION ROAD, DAHLIA DRIVE, R102, RIGHT INTO SLIPWAY, SUNFIELD DRIVE, MOSS STREET, IRELAND STREET, WICK STREET, NATIONAL ROAD N2 (SOUTH), LEFT INTO SLIPWAY, UMGENI ROAD, ALPINE ROAD, STANLEY COPLEY DRIVE, DAINTREE AVENUE; TO SPRINGFIELD COLLEGE OF EDUCATION AND RETURN.

### OUTWARDS

FROM SPRINGFIELD COLLEGE OF EDUCATION IN DAINTREE AVENUE, INTO AND ALONG DAINTREE AVENUE, VIOLA ROAD, STANLEY COPLEY DRIVE, ALPINE ROAD, UMGENI ROAD, MAIN ROAD 448, RIGHT INTO SLIPWAY, NATIONAL ROAD N2 (NORTH), LEFT INTO SLIPWAY, R102, WICK STREET, IRELAND STREET, MOSS STREET, SUNFIELD DRIVE, RIGHT INTO SLIPWAY, R102, DAHLIA ROAD, CORONATION ROAD, BELVEDERE DRIVE, HILLVIEW CRESCENT, MAIN ROAD, TO TONGAAT BUS RANK.

### ROUTE 45

PERSONS AND THEIR PERSONAL EFFECTS:

FROM WOODVIEW AND PALMVIEW TO MISSIONLANDS AND RETURN

### INWARDS

FROM WOODVIEW DRIVE INTO AND ALONG VIEW HAVEN DRIVE, INTO AND ALONG NORTHERN DRIVE LEFT INTO PALMVIEW DRIVE, ALONG PALMVIEW DRIVE, TURN RIGHT INTO AND ALONG TRENANCE PARK DRIVE, TURN LEFT INTO AND ALONG PALMVIEW DRIVE, TURN LEFT INTO AND ALONG NORTHERN DRIVE, LEFT INTO (RD 79), (R102) (OLD NORTH COAST ROAD), TURN LEFT INTO NDWEDWE ROAD, LEFT INTO SUNFIELD DRIVE, INTO (OLD NORTH COAST ROAD), RIGHT INTO DORE STREET, RIGHT INTO RUSSOM STREET, RIGHT INTO EAGLE ROAD, INDUSTRIAL AREA AND RETURN.

### OUTWARDS

FROM EAGLE ROAD, LEFT INTO AND ALONG RUSSOM STREET, LEFT INTO DORE STREET, LEFT INTO OLD NORTH COAST ROAD, INTO SUNFIELD DRIVE, TURN RIGHT AND PROCEED ALONG NDWEDWE ROAD, TURN RIGHT AND PROCEED ALONG OLD NORTH COAST ROAD (RD 79), (R102), TURN RIGHT INTO NORTHERN DRIVE, RIGHT INTO AND ALONG PALMVIEW DRIVE, TURN RIGHT INTO AND ALONG TRENANCE PARK DRIVE, TURN LEFT INTO AND ALONG PALMVIEW DRIVE, TURN RIGHT INTO AND ALONG NORTHERN DRIVE, LEFT INTO AND ALONG VIEW HAVEN DRIVE, LEFT INTO AND ALONG WOODVIEW DRIVE BUS TERMINUS.

### ROUTE 46

PERSONS AND THEIR PERSONAL EFFECTS:

FROM PHOENIX, PALMVIEW TO MANSFIELD ROAD BUS RANK AND RETURN

### INWARDS

FROM THE INTERSECTION OF NORTHERN DRIVE AND PALMVIEW DRIVE, ALONG PALMVIEW DRIVE, TURN RIGHT INTO AND ALONG TRENANCE PARK DRIVE, CENTRAL PARK DRIVE, PALMVIEW DRIVE, SHASTRI DRIVE, INTO AND ALONG NORTHERN DRIVE, PHOENIX HIGHWAY, INDUSTRIAL PARK ROAD, (MAIN ROAD 93), NORTH COAST ROAD, ACROSS CONNAUGHT BRIDGE INTERCHANGE, INTO AND ALONG UMGENI ROAD, BEATRICE STREET, CROSS STREET, CARLISLE STREET, CENTENARY ROAD, MARKET ROAD, LEOPOLD STREET, WARWICK AVENUE, CENTENARY ROAD, MANSFIELD ROAD BUS TERMINUS AND RETURN.

### OUTWARDS

FROM MANSFIELD ROAD BUS RANK, ALONG WARWICK AVENUE, INTO MANSFIELD ROAD, LEFT INTO CENTENARY ROAD, CARLISLE STREET, GREY STREET, LINK ROAD TO ALBERT STREET, UMGENI ROAD, ACROSS CONNAUGHT BRIDGE INTERCHANGE, INTO AND ALONG NORTH COAST ROAD, MAIN ROAD 93, RIGHT INTO INDUSTRIAL PARK ROAD, PHOENIX HIGHWAY, LEFT INTO AND ALONG NORTHERN DRIVE, LEFT INTO AND SHASTRI PARK DRIVE, PALMVIEW DRIVE, CENTRAL PARK, TRENANCE PARK DRIVE, PALMVIEW DRIVE, TURN LEFT AND PROCEED ALONG NORTHERN DRIVE TO BUS TERMINUS.

### ROUTE 47

### INWARDS

FROM THE INTERSECTION OF NORTHERN DRIVE AND PALMVIEW DRIVE, PROCEED ALONG PALMVIEW, TURN RIGHT INTO AND ALONG TRENANCE PARK DRIVE, TURN LEFT INTO AND ALONG PALMVIEW DRIVE, TURN LEFT INTO AND ALONG NORTHERN DRIVE, TURN LEFT INTO AND ALONG R102 (2/1), TURN RIGHT INTO AND ALONG KISSOON ROAD, TURN RIGHT INTO AND ALONG OLD NORTH COAST ROAD, TURN LEFT INTO OTTAWA STATION, TURN RIGHT AND PROCEED ALONG OLD NORTH COAST ROAD, TURN LEFT INTO MR 96 INTO IRELAND STREET TO VERULAM BUS RANK AND RETURN.

### OUTWARDS

FROM VERULAM BUS RANK INTO AND ALONG IRELAND STREET, RIGHT INTO MR 96 TURN RIGHT INTO AND ALONG OLD NORTH COAST ROAD TO OTTAWA STATION, FROM OTTAWA STATION, RIGHT INTO OLD NORTH COAST ROAD, LEFT INTO R102 (2/1) RIGHT INTO NORTHERN DRIVE, RIGHT INTO AND ALONG PALMVIEW DRIVE, RIGHT INTO AND ALONG TRENANCE PARK DRIVE, TURN LEFT INTO AND PROCEED ALONG PALMVIEW DRIVE TURN LEFT AND PROCEED ALONG NORTHERN DRIVE TO BUS TERMINUS.

### ROUTE 48

PERSONS AND THEIR PERSONAL EFFECTS:

FROM PALMVIEW TO VERULAM AND RETURN

### INWARDS

FROM THE INTERSECTION OF NORTHERN DRIVE AND PALMVIEW DRIVE, ALONG PALMVIEW DRIVE, TURN RIGHT INTO AND ALONG TRENANCE PARK DRIVE, CENTRAL PARK DRIVE, PALMVIEW DRIVE, SHASTRI PARK DRIVE, INTO AND ALONG NORTHERN DRIVE, LEFT INTO (RD 79) (ALSO KNOWN AS MR 96) INTO IRELAND STREET TO VERULAM BUS RANK AND RETURN.

### OUTWARDS

FROM VERULAM BUS RANK INTO AND ALONG IRELAND STREET, INTO ROAD 79 (ALSO KNOWN AS MR 96) TURN RIGHT INTO NORTHERN DRIVE, RIGHT INTO PALMVIEW DRIVE, TRENANCE PARK DRIVE, CENTRAL PARK DRIVE, PALMVIEW DRIVE, SHASTRI PARK DRIVE, TURN LEFT AND PROCEED ALONG NORTHERN DRIVE TO BUS TERMINUS.

### ROUTE 49

PERSONS AND THEIR PERSONAL EFFECTS:

FROM PALMVIEW UNITS 23, 15, 21, 17, 18, 7, 8, AND 9 TO POINT ROAD AND RETURN

### INWARDS:

FROM THE INTERSECTION OF NORTHERN DRIVE AND PALM VIEW DRIVE, PROCEED ALONG PALMVIEW DRIVE INTO AND ALONG TRENANCE PARK DRIVE TURN RIGHT INTO AND ALONG TRENANCE PARK DRIVE, TURN LEFT INTO AND ALONG PALMVIEW DRIVE, TURN RIGHT INTO AND ALONG



## transport

Department:  
Transport  
Province of KwaZulu-Natal

## GAZETTE

LGKZNG32-2019-OCT

REGION: ALL

NORTHERN DRIVE INTO AND ALONG NORTHERN DRIVE, INTO AND ALONG SUNFORD DRIVE, HANNAFORD DRIVE, CANEHAVEN DRIVE, FOREST HAVEN DRIVE, HANNAFORD DRIVE, PHOENIX HIGHWAY, STANMORE DRIVE, GROVE END DRIVE, PHOENIX HIGHWAY, LONGBURY DRIVE, PHOENIX HIGHWAY, INDUSTRIAL PARK ROAD, KWA MASHU HIGHWAY, NORTH COAST ROAD, PASSING CONNAUGHT BRIDGE, UMGENI ROAD, ARGYLE ROAD, NMR AVENUE, SOMTSEU ROAD, PRINCE ALFRED STREET, CATO STREET, WINDER STREET, POINT ROAD TO TERMINAL POINT AT END OF POINT ROAD IN THE VICINITY OF SIGNAL ROAD AND RETURN.

### OUTWARDS

FROM TERMINAL POINT ALONG POINT ROAD, BAY TERRACE, VICTORIA EMBANKMENT, STANGER STREET, SOMTSEU ROAD, NMR AVENUE, ARGYLE ROAD, UMGENI ROAD, PASSING CONNAUGHT BRIDGE, NORTH COAST ROAD, KWA MASHU HIGHWAY, INDUSTRIAL PARK ROAD, PHOENIX HIGHWAY, LONGBURY DRIVE, PHOENIX HIGHWAY, GROVE END DRIVE, STANMORE DRIVE, PHOENIX HIGHWAY, HANNAFORD DRIVE, FOREST HAVEN DRIVE, CANEHAVEN DRIVE, HANNAFORD DRIVE, SUNFORD DRIVE, INTO AND ALONG NORTHERN DRIVE, LEFT INTO AND ALONG PALMVIEW DRIVE, RIGHT INTO AND ALONG TRENANCE PARK DRIVE, LEFT INTO AND ALONG PALMVIEW DRIVE, TURN LEFT AND PROCEED ALONG NORTHERN DRIVE TO BUS TERMINUS.

SUBJECT TO THE CONDITION THAT NOT MORE THAN FOUR BUSES BEING OPERATED AT ANY ONE TIME.

### ROUTE 50

PERSONS AND THEIR PERSONAL EFFECTS:

FROM PHOENIX TOWNSHIP UNITS 2, 3, 4, AND 5 TO POINT ROAD AND RETURN

### INWARDS

FROM THE INTERSECTION OF PHOENIX HIGHWAY AND ROCKFORD DRIVE, INTO AND ALONG ROCKFORD DRIVE, CLAYFIELD DRIVE, PHOENIX HIGHWAY, STONEBRIDGE DRIVE, CARDINAL ROAD, TOWER ROAD, GREENBURY DRIVE, STONEBRIDGE DRIVE, DALEVIEW ROAD, GREENBURY DRIVE, PHOENIX HIGHWAY, MAIN ROAD 2 (R102), SLIPWAY TO KWA MASHU HIGHWAY, NORTH COAST ROAD, PASSING CONNAUGHT BRIDGE, UMGENI ROAD, ARGYLE ROAD, NMR AVENUE, SOMTSEU ROAD, PRINCE ALFRED STREET, CATO STREET, WINDER STREET, POINT ROAD, TO TERMINAL POINT AT END OF POINT ROAD IN THE VICINITY OF SIGNAL ROAD AND RETURN.

### OUTWARDS

FROM TERMINAL POINT ALONG POINT ROAD, BAY TERRACE, VICTORIA EMBANKMENT, STANGER STREET, SOMTSEU ROAD, NMR AVENUE, ARGYLE ROAD, UMGENI ROAD, PASSING CONNAUGHT BRIDGE, NORTH COAST ROAD, KWA MASHU HIGHWAY, LEFT INTO SLIPWAY, MR 2 (R102), PHOENIX HIGHWAY, GREENBURY DRIVE, DALEVIEW ROAD, STONEBRIDGE DRIVE, GREENBURY DRIVE, TOWER ROAD, CARDINAL ROAD, STONEBRIDGE DRIVE, PHOENIX HIGHWAY, CLAYFIELD DRIVE, ROCKFORD DRIVE, TO THE INTERSECTION OF ROCKFORD DRIVE AND PHOENIX HIGHWAY.

### ROUTE 51

PERSONS AND THEIR PERSONAL EFFECTS FROM:

PHOENIX TOWNSHIP UNITS 15, 20, 21, 17, 18, 7, 8, AND 9 TO POINT ROAD AND RETURN.

### INWARDS

FROM THE INTERSECTION OF NORTHERN DRIVE AND SUNFORD DRIVE, INTO AND ALONG SUNFORD DRIVE, HANNAFORD DRIVE, CANEHAVEN DRIVE, FORESTHAVEN DRIVE, HANNAFORD DRIVE, PHOENIX HIGHWAY, STANMORE DRIVE, GROVE END DRIVE, PHOENIX HIGHWAY, LONGBURY DRIVE, PHOENIX HIGHWAY, INDUSTRIAL PARK ROAD, KWA MASHU HIGHWAY, NORTH COAST ROAD, PASSING CONNAUGHT BRIDGE, UMGENI ROAD, ARGYLE ROAD, NMR AVENUE, SOMTSEU ROAD, PRINCE ALFRED STREET, CATO STREET, WINDER STREET, POINT ROAD TO TERMINAL POINT AT END OF POINT ROAD IN THE VICINITY OF SIGNAL ROAD AND RETURN.

### OUTWARDS

FROM TERMINAL POINT ALONG POINT ROAD, BAY TERRACE, VICTORIA EMBANKMENT, STANGER STREET, SOMTSEU ROAD, NMR AVENUE, ARGYLE ROAD, UMGENI ROAD, PASSING CONNAUGHT BRIDGE, NORTH COAST ROAD, KWA MASHU HIGHWAY, INDUSTRIAL PARK ROAD, PHOENIX HIGHWAY, LONGBURY DRIVE, PHOENIX HIGHWAY, GROVE END DRIVE, STANMORE DRIVE, PHOENIX HIGHWAY, HANNAFORD DRIVE, FOREST HAVEN DRIVE, CANEHAVEN DRIVE, HANNAFORD DRIVE, SUNFORD DRIVE, TO THE INTERSECTION OF NORTHERN DRIVE AND SUNFORD DRIVE.

### ROUTE 52

PERSONS AND THEIR PERSONAL EFFECTS:

FROM PHOENIX TOWNSHIP UNITS 14, 13, 12, 11, 10 TO POINT ROAD AND RETURN

### INWARDS

FROM THE INTERSECTION OF PHOENIX HIGHWAY AND NORTHERN DRIVE, INTO AND ALONG NORTHERN DRIVE, LENHAM DRIVE, NORTH CROFT DRIVE, LENHAM DRIVE, FERNHAM DRIVE, INDUSTRIAL PARK ROAD, KWA MASHU HIGHWAY, NORTH COAST ROAD, PASSING CONNAUGHT BRIDGE, UMGENI ROAD, ARGYLE ROAD, NMR AVENUE, SOMTSEU ROAD, PRINCE ALFRED STREET, CATO STREET, WINDER STREET, POINT ROAD TO TERMINAL POINT AT END OF POINT ROAD IN THE VICINITY OF SIGNAL ROAD AND RETURN.

### OUTWARDS

FROM TERMINAL POINT ALONG POINT ROAD, BAY TERRACE, VICTORIA EMBANKMENT, STANGER STREET, SOMTSEU ROAD, NMR AVENUE, ARGYLE ROAD, UMGENI ROAD, PASSING CONNAUGHT BRIDGE, NORTH COAST ROAD, KWA MASHU HIGHWAY, INDUSTRIAL PARK ROAD, FERNHAM DRIVE, LENHAM DRIVE, NORTHERN DRIVE, NORTH CROFT DRIVE, TO THE INTERSECTION OF NORTHERN DRIVE AND PHOENIX HIGHWAY.

### ROUTE 53 (A)

PERSONS AND THEIR PERSONAL EFFECTS:

FROM BONELLA ROAD TO SOLDIERS WAY BUS RANK AND RETURN.

### INWARDS

FROM TERMINAL AT BONELLA ROAD, ALONG BLINKBONNIE ROAD, BELLAIR ROAD, INTO AND ALONG JAN SMUTS HIGHWAY, BRICKFIELD ROAD, RANGLES ROAD, WESTERN FREEWAY, N3, RAMSAY AVENUE, BEREA ROAD NORTH, OLD DUTCH ROAD, CROSSING CENTENARY ROAD, ALICE STREET, SOLDIERS WAY TO SOLDIERS WAY BUS RANK.

### ALTERNATIVELY

ALONG JAN SMUTS HIGHWAY, WESTRIDGE OVERPASS, ONTO RAMSAY AVENUE, INTO AND ALONG BEREA ROAD NORTH, OLD DUTCH ROAD, CROSSING CENTENARY ROAD, INTO ALICE STREET MARKET ROAD, INTO VICTORIA BUS RANK AND RETURN.

### OUTWARDS

FROM SOLDIERS WAY BUS TERMINUS, FIELD STREET, LEOPOLD STREET, CROSSING WARWICK AVENUE, ALTERNATIVELY FROM VICTORIA BUS RANK CROSSING WARWICK AVENUE INTO CANONGATE ROAD, BEREA ROAD, BEREA ROAD SOUTH, WESTERN FREEWAY N3, BRICKFIELD ROAD, JAN SMUTS HIGHWAY, BELLAIR ROAD, RIGHT INTO AND ALONG BLINKBONNIE ROAD TO TERMINAL AT BONELLA ROAD.

### ROUTE 53 (B)

PERSONS AND THEIR PERSONAL EFFECTS:

FROM CANDELLA ROAD TOWNSHIP, (CATO MANOR) TO VICTORIA BUS RANK AND RETURN

### INWARDS

FROM TERMINAL POINT IN WEST MEATH AVENUE, ALONG WEST MEATH AVENUE, RIGHT INTO CANDELLA ROAD, LEFT INTO WIGGINS ROAD, BELLAIR ROAD, JAN SMUTS HIGHWAY, BRICKFIELD ROAD, WESTERN FREEWAY ONTO RAMSAY AVENUE, BEREA ROAD NORTH, OLD DUTCH ROAD, CROSSING CENTENARY ROAD INTO ALICE STREET, MARKET ROAD, TO VICTORIA BUS RANK AND RETURN.

### ALTERNATIVELY

OLD DUTCH ROAD, CROSSING CENTENARY ROAD, ALICE STREET, SOLDIERS WAY TO SOLDIERS WAY BUS RANK.

### OUTWARDS

FROM SOLDIERS WAY BUS RANK, FIELD STREET, LEOPOLD STREET, CROSSING WARWICK AVENUE (ALTERNATIVELY) FROM VICTORIA STREET BUS RANK CROSSING WARWICK AVENUE INTO CANONGATE ROAD, BEREA ROAD, BEREA ROAD SOUTH, WESTERN FREEWAY N3, BRICKFIELD ROAD, JAN SMUTS HIGHWAY, BELLAIR ROAD, WIGGINS ROAD, RIGHT INTO CANDELLA ROAD, FIRST LEFT INTO WEST MEATH AVENUE.

### ROUTE 54 A

PERSONS AND THEIR PERSONAL EFFECTS:

FROM PHOENIX TOWNSHIP (PALMVIEW) TO MANSFIELD ROAD BUS RANK AND RETURN

### INWARDS

FROM THE INTERSECTION OF NORTHERN DRIVE AND PALMVIEW DRIVE, CRESTBROOK DRIVE, TURN RIGHT INTO BROOKDALE DRIVE, PROCEED TO END OF BROOKDALE DRIVE AND RETURN ALONG THE SAME ROUTE, TURN RIGHT INTO CARDHAM DRIVE, TURN RIGHT AND PROCEED ALONG LENHAM DRIVE, PHOENIX HIGHWAY INDUSTRIAL PARK ROAD, (MAIN ROAD 93) NORTH COAST ROAD, ACROSS CONNAUGHT INTERCHANGE, INTO AND ALONG UMGENI ROAD, BEATRICE STREET, CROSS STREET, CARLISLE STREET, CENTENARY ROAD, MARKET ROAD, LEOPOLD STREET, WARWICK AVENUE, CENTENARY ROAD, MANSFIELD ROAD TO MANSFIELD ROAD BUS RANK AND RETURN.

### ALTERNATIVELY

ALONG LENHAM DRIVE, CARDHAM DRIVE, PROCEED ALONG BROOKDALE DRIVE, PROCEED TO END OF BROOKDALE DRIVE AND RETURN ALONG THE SAME ROUTE, LEFT INTO CRESTBROOK DRIVE, PALMVIEW DRIVE, TURN LEFT INTO NORTHERN DRIVE, TURN RIGHT INTO MR2 (MAIN ROAD 93), TURN



## transport

Department:  
Transport  
Province of KwaZulu-Natal

## GAZETTE

LGKZNG32-2019-OCT

REGION: ALL

RIGHT INTO SLIPWAY INTO AND ALONG NATIONAL ROAD (N2 SOUTH), TURN LEFT AND PROCEED ALONG NATIONAL ROAD (N3) INTO AND ALONG WESTERN FREEWAY, LEFT ONTO RAMSAY AVENUE, INTO AND ALONG BREA ROAD (NORTH), OLD DUTCH ROAD, CENTENARY ROAD, MANSFIELD ROAD TO MANSFIELD ROAD BUS RANK AND RETURN.

### OUTWARDS

FROM MANSFIELD ROAD BUS RANK, ALONG WARWICK AVENUE, INTO AND ALONG MANSFIELD ROAD, LEFT INTO CENTENARY ROAD, CARLISLE STREET, GREY STREET, BEATRICE STREET, ALBERT STREET, UMGENI ROAD, ACROSS CONNAUGHT INTERCHANGE, INTO AND ALONG NORTH COAST ROAD (MR 93), RIGHT INTO INDUSTRIAL PARK ROAD, PHOENIX HIGHWAY, LENHAM DRIVE, CARDHAM DRIVE, BROOKDALE DRIVE, CRESTBROOK DRIVE, PALMVIEW DRIVE TO THE INTERSECTION OF NORTHERN DRIVE AND PALMVIEW DRIVE BUS RANK.

### ALTERNATIVELY

ALONG CENTENARY ROAD, LEOPOLD STREET, CANON GATE ROAD, INTO AND PROCEED ALONG THE WESTERN FREEWAY, NATIONAL ROAD (N3) NATIONAL ROAD (N2 NORTH) TURN LEFT INTO SLIPWAY, TURN LEFT AND PROCEED ALONG MAIN ROAD 93, TURN LEFT INTO SLIPWAY, TURN RIGHT INTO R 102 OLD NORTH COAST ROAD, TURN RIGHT AND THEN LEFT INTO R102 (VERULAM) TURN LEFT INTO AND ALONG NORTHERN DRIVE, PALMVIEW DRIVE, CRESTBROOK DRIVE, PROCEED TO END OF BROOKDALE DRIVE AND RETURN ALONG THE SAME ROUTE INTO AND ALONG CARDHAM DRIVE TO THE INTERSECTION OF CARDHAM AND LENHAM DRIVE.

### ROUTE 54 (B)

#### PERSONS AND THEIR PERSONAL EFFECTS:

FROM PHOENIX TOWNSHIP BROOKDALE TO VICTORIA BUS RANK AND RETURN

### INWARDS

FROM CRESTBROOK DRIVE, TURN RIGHT INTO BROOKDALE DRIVE, PROCEED TO END OF BROOKDALE DRIVE, AND RETURN ALONG THE SAME ROUTE, TURN RIGHT INTO CARDHAM DRIVE, TURN RIGHT AND PROCEED ALONG LENHAM DRIVE, PHOENIX HIGHWAY, INDUSTRIAL PARK ROAD, KWA MASHU HIGHWAY (M25), NORTH COAST ROAD, ACROSS CONNAUGHT INTERCHANGE, INTO AND ALONG UMGENI ROAD, BEATRICE STREET, CROSS STREET, CARLISLE STREET, CENTENARY ROAD, MARKET ROAD, WARWICK AVENUE, TO VICTORIA BUS RANK AND RETURN.

### OUTWARDS

FROM VICTORIA BUS RANK, ALONG WARWICK AVENUE, CENTENARY ROAD, CARLISLE STREET, GREY STREET, BEATRICE STREET, ALBERT STREET, UMGENI ROAD, ACROSS CONNAUGHT INTERCHANGE, INTO AND ALONG NORTH COAST ROAD, KWA MASHU HIGHWAY (M25), RIGHT INTO INDUSTRIAL PARK ROAD, PHOENIX HIGHWAY, LENHAM DRIVE, CARDHAM DRIVE, BROOKDALE DRIVE, CRESTBROOK DRIVE, TO THE INTERSECTION OF CRESTBROOK DRIVE, AND PALMVIEW DRIVE.

### ROUTE 54 (C)

#### PERSONS AND THEIR PERSONAL EFFECTS:

FROM (PHOENIX TOWNSHIP) MAMBA STORES, BROOKDALE AND PALMVIEW TO VICTORIA BUS RANK AND RETURN

### INWARDS

FROM TERMINAL POINT AT MAMBA STORES, WESTHAM DRIVE, LENHAM DRIVE, CARDHAM DRIVE, BROOKDALE DRIVE, AND RETURN ALONG THE SAME ROUTE INTO CRESTBROOK DRIVE, AND RETURN ALONG THE SAME ROUTE INTO CRESTBROOK DRIVE, PALMVIEW DRIVE, NORTHERN DRIVE, RIGHT INTO MR2 (R102), TURN LEFT INTO LINK ROAD AND ALONG KWA MASHU HIGHWAY, (M25), TURN RIGHT INTO SLIPWAY INTO ALONG NATIONAL ROAD (N2 SOUTH), TURN LEFT AND PROCEED ALONG NATIONAL ROAD (N3), INTO AND ALONG WESTERN FREEWAY GLIDE OFF WESTERN FREEWAY, LEFT INTO RAMSAY AVENUE, INTO AND ALONG BREA ROAD NORTH, OLD DUTCH ROAD, CROSSING CENTENARY ROAD, MARKET ROAD, LEOPOLD STREET, WARWICK AVENUE, INTO VICTORIA BUS RANK AND RETURN.

### ALTERNATIVELY

ALONG OLD DUTCH ROAD, CROSSING CENTENARY ROAD, ALICE STREET, VICTORIA STREET, TO SOLDIERS WAY BUS RANK AND RETURN.

### OUTWARDS

FROM SOLDIERS WAY BUS RANK, QUEEN STREET, RUSSEL STREET, LEOPOLD STREET, CROSSING WARWICK AVENUE,

### ALTERNATIVELY

FROM VICTORIA BUS RANK, CROSSING WARWICK AVENUE, INTO CANONGATE ROAD, PROCEED INTO AND ALONG THE WESTERN FREEWAY, NATIONAL ROAD (N3), NATIONAL ROAD (N2 NORTH) TURN LEFT INTO SLIPWAY, TURN LEFT AND PROCEED ALONG KWA MASHU HIGHWAY, (M25) TURN LEFT INTO SLIPWAY, TURN RIGHT INTO R102 OLD NORTH COAST ROAD, TURN RIGHT AND THEN LEFT INTO R102 (VERULAM), TURN LEFT INTO AND ALONG NORTHERN DRIVE, PALMVIEW DRIVE, CRESTBROOK DRIVE, PROCEED TO END OF BROOKDALE DRIVE AND RETURN ALONG THE SAME ROUTE INTO AND ALONG CARDHAM DRIVE, LENHAM DRIVE, WESTHAM DRIVE, TO TERMINAL POINT AT MAMBA STORE.

### ROUTE 55

#### INWARDS

FROM THE INTERSECTION OF NORTHERN DRIVE AND PALMVIEW DRIVE, ALONG PALMVIEW DRIVE, TURN RIGHT INTO AND ALONG TRENANCE PARK DRIVE, CENTRAL PARK DRIVE, PALMVIEW DRIVE, SHASTRI PARK DRIVE, NORTHERN DRIVE, BROOKHAVEN DRIVE, CANESIDE DRIVE, CANEHAVEN DRIVE, NORTHSIDE DRIVE, SUNFORD DRIVE, HANNAFORD DRIVE, PHOENIX HIGHWAY, RIGHT TURN INTO AND ALONG MOUNT EDGEcombe (OLD NORTH COAST ROAD), (R102) TURN LEFT INTO LINK ROAD, INTO AND ALONG (MR 93) TURN RIGHT INTO SLIPWAY, INTO AND ALONG NATIONAL ROAD (N2 SOUTH) TURN LEFT AND PROCEED ALONG NATIONAL ROAD (N3) INTO AND ALONG WESTERN FREEWAY, OLD DUTCH ROAD, CENTENARY ROAD, MANSFIELD ROAD TO MANSFIELD ROAD BUS TERMINUS AND RETURN.

### OUTWARDS

FROM MANSFIELD ROAD BUS RANK, ALONG WARWICK AVENUE, INTO MANSFIELD ROAD, RIGHT INTO CENTENARY ROAD, MARKET ROAD, LEOPOLD STREET, CANONGATE ROAD, INTO AND PROCEED ALONG THE WESTERN FREEWAY, NATIONAL ROAD (N3), NATIONAL ROAD (N2 NORTH), TURN LEFT AND PROCEED ALONG MAIN ROAD 93, TURN LEFT ONTO SLIPWAY, TURN RIGHT INTO (R102), OLD NORTH COAST ROAD PASSING MOUNT EDGEcombe LEFT INTO PHOENIX HIGHWAY, HANNAFORD DRIVE, SUNFORD DRIVE, NORTHSIDE DRIVE, CANEHAVEN DRIVE, CANESIDE DRIVE, BROOKHAVEN DRIVE, NORTHERN DRIVE, SHASTRI PARK DRIVE, PALMVIEW DRIVE, CENTRAL PARK DRIVE, TRENANCE PARK DRIVE, PALMVIEW DRIVE, TURN LEFT AND PROCEED ALONG NORTHERN DRIVE TO BUS TERMINUS.

### ROUTE 56 (A)

#### INWARDS

FROM VERULAM BUS RANK INTO AND ALONG IRELAND STREET, MR 96, TURN RIGHT INTO AND ALONG OLD NORTH COAST ROAD, RIGHT INTO AND ALONG KISSON ROAD, LEFT INTO AND ALONG LINK ROAD MR 96, WITH 2/1 (ALTERNATIVELY) ALONG IRELAND STREET, ROAD 79, (ALSO KNOWN AS MR 96), TURN LEFT INTO LINK ROAD MR 96 WITH 2/1, INTO AND ALONG OLD NORTH COAST ROAD, (R102), LEFT ONTO LINK ROAD, INTO AND ALONG KWA MASHU HIGHWAY, RIGHT INTO SLIPWAY, INTO AND ALONG NATIONAL ROAD (N2 SOUTH) TURN LEFT AND PROCEED ALONG NATIONAL ROAD (N3) INTO AND ALONG WESTERN FREEWAY, GLIDE OFF WESTERN FREEWAY, LEFT ONTO RAMSAY AVENUE, INTO AND ALONG BREA ROAD NORTH, OLD DUTCH ROAD, CROSSING CENTENARY ROAD, MARKET ROAD, LEOPOLD STREET, WARWICK AVENUE, TO VICTORIA STREET BUS RANK AND RETURN.

### ALTERNATIVELY

ALONG OLD DUTCH ROAD, CROSSING CENTENARY ROAD, ALICE STREET SOLDIERS WAY BUS RANK AND RETURN.

### OUTWARDS

FROM SOLDIERS WAY BUS RANK, FIELD STREET, LEOPOLD STREET, CROSSING WARWICK AVENUE, CANONGATE ROAD, (ALTERNATIVELY) FROM VICTORIA BUS RANK CROSSING WARWICK AVENUE, CANONGATE ROAD, WESTERN FREEWAY N3, NATIONAL ROAD (N2 NORTH), LEFT INTO SLIPWAY AND PROCEED ALONG KWA MASHU HIGHWAY, LEFT INTO SLIPWAY, RIGHT INTO AND ALONG MR2 (R102), OLD NORTH COAST ROAD, TURN RIGHT AND THEN LEFT INTO R102 (VERULAM), TURN RIGHT INTO KISSON ROAD, LEFT INTO OLD NORTH COAST ROAD, TURN LEFT INTO MR 96 INTO IRELAND STREET TO VERULAM BUS RANK.

### ALTERNATIVELY

ALONG R102 VERULAM RIGHT INTO ROAD 79 (ALSO KNOWN AS MR 96) IRELAND STREET TO VERULAM STREET BUS RANK.

### ROUTE 56 (B)

#### INWARDS

FROM VERULAM BUS RANK INTO AND ALONG IRELAND STREET MR 96, TURN RIGHT INTO AND ALONG OLD NORTH COAST ROAD, RIGHT INTO AND ALONG KISSON ROAD, LEFT INTO AND ALONG LINK ROAD, MR 96 WITH 2/1 (ALTERNATIVELY) ALONG IRELAND STREET RD 79 KNOWN AS (MR 96) TURN LEFT INTO LINK ROAD MR 96 WITH 2/1 INTO AND ALONG OLD NORTH COAST ROAD (R102), LEFT INTO LINK ROAD, INTO AND ALONG KWA MASHU HIGHWAY, NORTH COAST ROAD, ACROSS CONNAUGHT INTERCHANGE, INTO AND ALONG UMGENI ROAD, BEATRICE STREET, GREY STREET ALICE STREET, SOLDIERS WAY INTO SOLDIERS WAY BUS RANK AND RETURN.

ALTERNATIVELY





## transport

Department:  
Transport  
Province of KwaZulu-Natal

## GAZETTE

LGKZNG32-2019-OCT

REGION: ALL

ALONG UMGENI ROAD, BEATRICE STREET, CROSS STREET, CARLISLE STREET, CENTENARY ROAD, MARKET ROAD, LEOPOLD STREET, WARWICK AVENUE TO VICTORIA BUS RANK AND RETURN.

OUTWARDS

FROM SOLDIERS WAY BUS RANK, FIELD STREET, ALBERT STREET, UMGENI ROAD, (ALTERNATIVELY) FROM VICTORIA BUS RANK, WARWICK AVENUE, CENTENARY ROAD, CARLISLE STREET, GREY STREET, BEATRICE STREET, UMGENI ROAD, ACROSS CONNAUGHT INTERCHANGE, NORTH COAST ROAD, KWA MASHU HIGHWAY LEFT INTO SLIPWAY, RIGHT INTO AND ALONG (2/1 R102) OLD NORTH COAST ROAD, TURN RIGHT AND THEN LEFT INTO R102 VERULAM, TURN LEFT INTO KISSOON ROAD, LEFT INTO OLD NORTH COAST ROAD, TURN LEFT INTO MR 96 IRELAND STREET TO VERULAM BUS RANK.

ALTERNATIVELY

ALONG R102 VERULAM RIGHT INTO RD 79 (ALSO KNOWN AS MR 96), IRELAND STREET TO VERULAM BUS RANK.

ROUTE 57

PERSONS AND THEIR PERSONAL EFFECTS:

FROM PALMVIEW, BROOKDALE TO SOLDIERS WAY BUS RANK AND RETURN

INWARDS

FROM THE INTERSECTION OF NORTHERN DRIVE AND PALMVIEW DRIVE, CRESTBROOK DRIVE, TURN RIGHT INTO BROOKDALE DRIVE, PROCEED TO THE END OF BROOKDALE DRIVE AND RETURN ALONG THE SAME ROUTE, TURN RIGHT INTO CARDHAM DRIVE, TURN RIGHT AND PROCEED ALONG LENHAM DRIVE, PHOENIX HIGHWAY, INDUSTRIAL PARK ROAD, KWA MASHU HIGHWAY (M25), NORTH COAST ROAD, ACROSS CONNAUGHT INTERCHANGE INTO AND ALONG UMGENI ROAD, BEATRICE STREET, GREY STREET, ALICE STREET, GREY STREET, VICTORIA STREET TO SOLDIERS WAY BUS RANK AND RETURN.

OUTWARDS

FROM SOLDIERS WAY BUS RANK, QUEEN STREET, FIELD STREET, ALBERT STREET, UMGENI ROAD, ACROSS CONNAUGHT INTERCHANGE, INTO AND ALONG NORTH COAST ROAD, KWA MASHU HIGHWAY (M25) RIGHT INTO INDUSTRIAL PARK ROAD, PHOENIX HIGHWAY, LENHAM DRIVE, CARDHAM DRIVE, BROOKDALE DRIVE, CRESTBROOK DRIVE, PALMVIEW DRIVE TO THE INTERSECTION OF NORTHERN DRIVE AND PALMVIEW DRIVE.

ROUTE 58 (A)

PERSONS AND THEIR PERSONAL EFFECTS:

FROM PHOENIX TOWNSHIP UNITS 24, 23, 21, 20, 17 AND 18 TO PINETOWN INDUSTRIAL AREA AND RETURN

INWARDS

FROM THE INTERSECTION OF NORTHERN DRIVE AND PALMVIEW DRIVE, ALONG PALMVIEW DRIVE, RIGHT INTO AND ALONG TRENANCE PARK DRIVE, CENTRAL PARK DRIVE, PALMVIEW DRIVE, SHASTRI PARK DRIVE, NORTHERN DRIVE, BROOKHAVEN DRIVE, CANESIDE DRIVE, CANEHAVEN DRIVE, NORTHSIDE DRIVE, SUNFORD DRIVE, HANNAFORD DRIVE, PHOENIX HIGHWAY, STANMORE DRIVE, GROVE END DRIVE, PHOENIX HIGHWAY, RIGHT INTO AND ALONG MOUNT EDGEcombe, OLD NORTH COAST ROAD, (R102), TURN LEFT INTO LINK ROAD TO MR 93, RIGHT INTO SLIPWAY INTO AND ALONG NATIONAL ROAD (N2 SOUTH), LEFT INTO SLIPWAY INTO N3 ONTO R613, GLIDE OFF AT STAPLETON ROAD, LEFT INTO OLD MAIN ROAD, RIGHT INTO ESCOM ROAD, BOROUGH OF NEW GERMANY, SHEPSTONE ROAD, RIGHT INTO CROMPTON STREET, RIGHT INTO OLD MAIN ROAD, RICHMOND ROAD, RIGHT INTO ALEXANDER ROAD, LEFT INTO ALBERT ROAD, RIGHT INTO MALCOLM ROAD TO THE BUS TERMINUS.

OUTWARDS

FROM MALCOLM ROAD BUS TERMINUS RIGHT INTO CIRCUIT ROAD RIGHT INTO CLARK ROAD, LEFT INTO ALEXANDER ROAD, LEFT INTO TRAFFORD ROAD, RIGHT INTO GILLITS ROAD, LEFT INTO RICHMOND ROAD, OLD MAIN ROAD, LEFT INTO CROMPTON STREET, LEFT INTO SHEPSTONE STREET (BOROUGH OF NEW GERMANY), ESCOM ROAD, LEFT INTO OLD MAIN ROAD, RIGHT INTO STAPLETON ROAD, LEFT INTO R613, GLIDE ONTO N3, LEFT ONTO N2, LEFT INTO SLIPWAY (MR 93), ONTO SLIPWAY ALONG R102, OLD NORTH COAST ROAD, MT EDGEcombe, PHOENIX HIGHWAY, GROVE END DRIVE, STANMORE DRIVE, PHOENIX HIGHWAY, HANNAFORD DRIVE, SUNFORD DRIVE, NORTHSIDE DRIVE, CANEHAVEN DRIVE, CANESIDE DRIVE, BROOKHAVEN ROAD, NORTHERN DRIVE, SHASTRI PARK DRIVE, PALMVIEW DRIVE, CENTRAL PARK DRIVE, TRENANCE PARK DRIVE, PALMVIEW DRIVE, TURN LEFT AND PROCEED ALONG NORTHERN DRIVE TO THE BUS TERMINUS.

ROUTE 58 (B)

PERSONS AND THEIR PERSONAL EFFECTS:

FROM PHOENIX TOWNSHIPS UNITS 24, 23, 14, 13, 12, 11, 10 TO PINETOWN INDUSTRIAL AREA AND RETURN.

INWARDS

FROM THE INTERSECTION OF NORTHERN DRIVE AND PALMVIEW DRIVE, ALONG PALMVIEW DRIVE, RIGHT INTO AND ALONG TRENANCE PARK, CENTRAL PARK DRIVE, PALMVIEW DRIVE, SHASTRI PARK DRIVE, NORTHERN DRIVE, LENHAM DRIVE, NORTHCRAFT DRIVE, LENHAM DRIVE, FERNHAM DRIVE, INDUSTRIAL PARK ROAD, MAIN ROAD 93, RIGHT INTO SLIPWAY, INTO AND ALONG NATIONAL ROAD N2 (N2 SOUTH), LEFT ONTO SLIPWAY N3 ONTO R613, GLIDE OFF AT STAPLETON ROAD, LEFT INTO OLD MAIN ROAD, RIGHT INTO ESCOM ROAD (BOROUGH OF NEW GERMANY), SHEPSTONE ROAD, RIGHT INTO CROMPTON ROAD, RIGHT INTO OLD MAIN ROAD, RICHMOND ROAD, RIGHT INTO ALEXANDER ROAD, LEFT INTO ALBERT STREET, RIGHT INTO MALCOLM ROAD TO THE BUS TERMINUS.

OUTWARDS

FROM MALCOLM ROAD BUS TERMINUS RIGHT INTO CIRCUIT ROAD, RIGHT INTO CLARK ROAD, LEFT INTO ALEXANDER ROAD, LEFT INTO TRAFFORD ROAD, RIGHT INTO GILLITS ROAD, LEFT INTO RICHMOND ROAD, OLD MAIN ROAD, LEFT INTO CROMPTON STREET, LEFT INTO SHEPSTONE ROAD, (BOROUGH OF NEW GERMANY), ESCOM ROAD, LEFT INTO OLD MAIN ROAD, RIGHT INTO STAPLETON ROAD, LEFT ONTO R613, GLIDE ONTO N3, LEFT ONTO N2, LEFT INTO SLIPWAY, MAIN ROAD 93, INDUSTRIAL PARK ROAD, FERNHAM DRIVE, LENHAM DRIVE, NORTHCRAFT DRIVE, LENHAM DRIVE, NORTHERN DRIVE, SHASTRI PARK DRIVE, PALMVIEW DRIVE, TURN LEFT AND PROCEED ALONG NORTHERN DRIVE TO THE BUS TERMINUS.

ROUTE 59

PERSONS AND THEIR PERSONAL EFFECTS:

FROM WHITE HOUSE SHOPPING CENTRE R102, LEFT INTO AND ALONG PHOENIX HIGHWAY, LEFT INTO AND ALONG INDUSTRIAL PARK ROAD, RIGHT INTO FERNHAM DRIVE, LENHAM DRIVE, CROSSING PHOENIX HIGHWAY INTO AND ALONG LONGBURY DRIVE, PHOENIX HIGHWAY INTO GROVE END DRIVE, INTO AND ALONG STANMORE DRIVE, PHOENIX HIGHWAY, INTO AND ALONG PARTHENON STREET, INTO AND ALONG PANDORA STREET, INTO AND ALONG PEGASUS STREET, AND RETURN.

ALTERNATIVELY EITHER I OR II.

I. PHOENIX HIGHWAY, NORTHERN DRIVE, LENHAM DRIVE, CARDHAM DRIVE, CRESTBROOK DRIVE, PALMVIEW DRIVE, CENTRAL PARK DRIVE, PALMVIEW DRIVE, NORTHERN DRIVE, PHOENIX HIGHWAY, LENHAM DRIVE, FERNHAM DRIVE, INDUSTRIAL PARK ROAD, PHOENIX HIGHWAY R102 TO TERMINAL POINT OPPOSITE WHITE CLOUSE CENTRE.

II. PHOENIX HIGHWAY, INTO AND ALONG PARTHENON STREET, INTO AND ALONG PANDORA STREET, INTO AND ALONG PEGASUS STREET, LONGCROFT DRIVE, LONGBURY DRIVE, CROSSING PHOENIX HIGHWAY, LENHAM DRIVE, WHETSTONE DRIVE, FERNHAM DRIVE, INDUSTRIAL PARK ROAD, PHOENIX HIGHWAY, R102 TO TERMINAL POINT OPPOSITE WHITE HOUSE SHOPPING CENTRE.

NOT MORE THAN 10 BUSES TO BE OPERATED AT ANY ONE TIME

ROUTE 60

PASSENGERS AND THEIR PERSONAL EFFECTS:

INWARDS

FROM WOODVIEW DRIVE, RIGHT INTO WOODHAVEN DRIVE, LEFT INTO CANEHAVEN DRIVE, NORTHERN DRIVE, PALMVIEW DRIVE, TRENANCE PARK DRIVE, CENTRAL PARK DRIVE, PALMVIEW DRIVE, SHASTRI PARK DRIVE INTO AND ALONG NORTHERN DRIVE, PHOENIX HIGHWAY, PARTHENON STREET, PANDORA STREET, BUS TERMINUS NEAR CITY AND RETURN.

OUTWARDS

PARTHENON STREET, PANDORA STREET, PEGASUS STREET, PHOENIX HIGHWAY, NORTHERN DRIVE, SHASTRI PARK DRIVE, PALMVIEW DRIVE, CENTRAL PARK DRIVE, TRENANCE PARK DRIVE, PALMVIEW DRIVE, NORTHERN DRIVE, CANEHAVEN DRIVE, VIEWHAVEN DRIVE INTO WOODVIEW DRIVE BUS TERMINUS.

ROUTE 61

INWARDS

FROM WHITE HOUSE SHOPPING CENTRE R102 INTO AND ALONG PHOENIX HIGHWAY, INDUSTRIAL PARK ROAD, FERNHAM DRIVE, LENHAM DRIVE, PHOENIX HIGHWAY, PARTHENON STREET, PANDORA STREET, PEGASUS STREET, PHOENIX HIGHWAY NORTHERN DRIVE R102, IRELAND STREET CROSSING TODD STREET INTO IRELAND STREET BUS RANK AND RETURN.

OUTWARDS

FROM IRELAND STREET BUS RANK CROSSING TODD STREET, R102, NORTHERN DRIVE, PHOENIX HIGHWAY, PARTHENON STREET, PANDORA STREET, PEGASUS STREET, PHOENIX HIGHWAY, R102 TO TERMINAL POINT OPPOSITE WHITE HOUSE SHOPPING CENTRE.

ROUTE 62

PASSENGERS AND THEIR PERSONAL EFFECTS:



## transport

Department:  
Transport  
Province of KwaZulu-Natal

## GAZETTE

LGKZNG32-2019-OCT

REGION: ALL

FROM PHOENIX TOWNSHIP TO SOLDIER'S WAY, MANSFIELD ROAD BUS RANK AND C.B.D AREA AND RETURN INWARDS

FROM THE INTERSECTION OF WESTHAM DRIVE AND LENHAM DRIVE, ALONG WESTHAM DRIVE, INTO AND ALONG HEXHAM ROAD, INTO AND ALONG WESTHAM DRIVE, INTO AND ALONG LENHAM DRIVE, INTO AND ALONG CARDHAM DRIVE, INTO AND ALONG BROOKDALE DRIVE, LEFT INTO NORTHERN DRIVE, INTO AND ALONG PALMVIEW DRIVE, INTO AND ALONG TRENANCE PARK DRIVE, INTO AND ALONG NORTHERN DRIVE, RIGHT INTO AND ALONG (102) (M41 DURBAN), (M4) LEO BOYD HIGHWAY, NORTHERN FREEWAY, STANGER STREET, PRINCE ALFRED STREET, ORDINANCE ROAD, LEFT INTO SOLDIER'S WAY, INTO SOLDIER'S WAY BUS RANK.

(ALTERNATIVELY (1)

FROM SOLDIER'S WAY BUS RANK INTO VICTORIA STREET, QUEEN STREET, GREY STREET, WEST STREET, FIELD STREET, LEOPOLD STREET, WARWICK AVENUE, CENTENARY ROAD, MANSFIELD ROAD TO MANSFIELD ROAD BUS RANK AND RETURN.

OUTWARDS

FROM MANSFIELD ROAD BUS RANK, WARWICK AVENUE, MANSFIELD ROAD, CENTENARY ROAD, ALICE STREET, GREY STREET, WEST STREET, FIELD STREET, PINE STREET, WESTERN FREEWAY (N3) (NATIONAL ROAD N2), LEFT INTO (M41), (R102), LEFT INTO NORTHERN DRIVE.

(ALTERNATIVELY (1)

SOLDIER'S WAY BUS RANK INTO VICTORIA STREET, QUEEN STREET, RUSSEL STREET, ALICE STREET, OLD FORT ROAD, STANGER STREET, NORTHERN FREEWAY, LEO BOYD HIGHWAY (M4), LEFT INTO AND ALONG NORTHERN DRIVE, BROOKDALE DRIVE, LENHAM DRIVE, WESTHAM DRIVE, HEXHAM DRIVE INTO AND ALONG WESTHAM AND LENHAM INTERSECTION.

NOT MORE THAN 10 BUSES TO BE OPERATED AT ANY ONE TIME.

ROUTE 63

A PARTY OF PERSONS WHO HAVE ORGANISED THEMSELVES INTO A GROUP AND THEIR PERSONAL EFFECTS, FROM POINTS WITHIN A RADIUS OF 35 (THIRTY FIVE) KILOMETERS FROM PHOENIX POST OFFICE TO POINTS WITHIN THE REPUBLIC OF SOUTH AFRICA AND RETURN TO POINTS WITHIN A RADIUS OF 35 (THIRTY FIVE) KILOMETERS FROM PHOENIX POST OFFICE.

SUBJECT TO THE EXPLICIT CONDITION THAT THE CONVEYANCE OF SUCH A GROUP OF PERSONS MAY ONLY BE UNDERTAKEN IF THE SAME GROUP OF PERSONS UNDERTAKE THE RETURN AND FORWARD JOURNEY AS A PARTY FOR THE EXCLUSIVE MUTUAL PURPOSE TO ATTEND ONE OR MORE OF THE FOLLOWING:

- (1) A WEDDING
- (2) A FUNERAL
- (3) A RELIGIOUS GATHERING
- (4) A SPORTS MEETING AS COMPETITORS OR AS SPECTATORS
- (5) A PICNIC OR ANY OTHER FORM OF ORGANISED AMUSEMENT OR RECREATION

ROUTE 64

FROM BURLINGTON HEIGHTS, CORNER OF MIDMAR AND HENLY ROAD TO PARACHUTE INDUSTRIES, CANELANDS INDUSTRIAL AREA.

OUTWARDS:

FROM THE CORNER OF MIDMAR AND HENLY ROAD PROCEED ALONG HENLY ROAD, TURN LEFT INTO BURLINGTON DRIVE, ALONG BURLINGTON DRIVE TURN RIGHT INTO SHALLCROSS ROAD, ALONG SHALLCROSS ROAD TURN LEFT INTO KLAARWATER ROAD ALONG KLAARWATER ROAD, TURN LEFT INTO GRANADA STREET, ALONG GRANADA STREET TURN LEFT INTO CROSSMOOR DRIVE, ALONG CROSSMOOR DRIVE TURN RIGHT INTO HIGH TERRACE, ALONG HIGH TERRACE TURN LEFT INTO MOORCROSS DRIVE, ALONG MOORCROSS DRIVE INTO ARENA PARK, ALONG ARENA PARK DRIVE TURN RIGHT INTO MOORTON DRIVE, ALONG MOORTON DRIVE TURN LEFT INTO WELBEDACHT ROAD, ALONG WELBEDACHT ROAD TURN LEFT INTO ROAD 701, ALONG ROAD 701, TURN RIGHT INTO ARENA PARK DRIVE, ALONG ARENA PARK DRIVE TURN RIGHT INTO CHATSWORTH CIRCLE, ALONG CHATSWORTH CIRCLE TURN RIGHT INTO FLORENCE NIGHTINGALE ROAD, ALONG FLORENCE NIGHTINGALE ROAD, TURN RIGHT INTO WESTCLIFFE DRIVE, ALONG WESTCLIFFE DRIVE INTO PELICAN DRIVE, ALONG PELICAN DRIVE TURN RIGHT INTO IMPALA DRIVE, ALONG IMPALA DRIVE INTO MERANTI STREET, ALONG MERANTI STREET, INTO MOBENI HEIGHTS DRIVE, ALONG MOBENI HEIGHTS DRIVE TURN RIGHT INTO HIGGINSON HIGHWAY ALONG HIGGINSON HIGHWAY INTO GRIMSBY ROAD, ALONG GRIMSBY ROAD TURN LEFT INTO SOUTH COAST ROAD, ALONG SOUTH COAST ROAD TURN LEFT INTO EDWIN SWALES V C DRIVE, ALONG EDWIN SWALES V C DRIVE, TURN RIGHT INTO SLIPWAY THEN INTO NATIONAL ROAD (N2 NORTH), ALONG NATIONAL ROAD (N2 NORTH) TURN LEFT INTO SLIPWAY, THEN TURN LEFT INTO MR 93 TURN LEFT INTO SLIPWAY ALONG SLIPWAY TURN RIGHT INTO R102 (OLD NORTH COAST ROAD), ALONG R102 (OLD NORTH COAST ROAD) TURN LEFT INTO NDWEDWE ROAD, ALONG NDWEDWE ROAD TURN LEFT INTO NEW GLASGOW ROAD, ALONG NEW GLASGOW ROAD, TURN LEFT INTO NYALA ROAD, ALONG NYALA ROAD TO PARACHUTE INDUSTRIES, CANELANDS INDUSTRIAL AREA.

INWARDS

FROM PARACHUTE INDUSTRIES, CANELANDS PROCEED ALONG NYALA ROAD, TURN RIGHT AT NEW GLASGOW ROAD, TURN RIGHT INTO NDWEDWE ROAD, ALONG NDWEDWE ROAD, TURN RIGHT INTO R102 (OLD NORTH COAST ROAD), ALONG R102 (OLD NORTH COAST ROAD), TURN LEFT INTO SLIPWAY, ALONG SLIPWAY TURN LEFT INTO MR 93, ALONG MR 93 TURN RIGHT INTO SLIPWAY, ALONG SLIPWAY THEN RIGHT INTO NATIONAL ROAD N2 SOUTH, ALONG NATIONAL ROAD N2 SOUTH, TURN LEFT INTO SLIPWAY, ALONG SLIPWAY TURN LEFT INTO EDWIN SWALES V C DRIVE, ALONG EDWIN SWALES V C DRIVE INTO GRIMSBY ROAD, ALONG GRIMSBY ROAD INTO HIGGINSON HIGHWAY, ALONG HIGGINSON HIGHWAY TURN LEFT INTO MOBENI HEIGHTS DRIVE, ALONG MOBENI HEIGHTS DRIVE INTO MERANTI STREET, ALONG MERANTI STREET INTO IMPALA DRIVE, ALONG IMPALA DRIVE, TURN LEFT INTO HAVENSIDE DRIVE, ALONG HAVENSIDE DRIVE TURN LEFT INTO PELICAN DRIVE, LNT WESTCLIFFE DRIVE, ALONG WESTCLIFFE DRIVE LEFT INTO FLORENCE NIGHTINGALE DRIVE, ALONG FLORENCE NIGHTINGALE DRIVE TURN LEFT INTO CHATSWORTH CIRCLE, ALONG CHATSWORTH CIRCLE TURN LEFT INTO ARENA PARK DRIVE, ALONG ARENA PARK DRIVE TURN LEFT INTO ROAD 701, ALONG ROAD 701, TURN RIGHT INTO WELBEDACHT ROAD, ALONG WELBEDACHT ROAD, TURN RIGHT INTO MOORTON DRIVE, ALONG MOORTON DRIVE, TURN LEFT INTO ARENA PARK DRIVE, ALONG ARENA PARK DRIVE INTO MOORCROSS DRIVE, ALONG MOORCROSS DRIVE TURN RIGHT INTO HIGH TERRACE, ALONG HIGH TERRACE, TURN LEFT INTO CROSSMOOR DRIVE, ALONG CROSSMOOR DRIVE, TURN RIGHT INTO GRANADA STREET, ALONG GRANADA STREET TURN RIGHT INTO KLAARWATER ROAD, ALONG KLAARWATER ROAD TURN RIGHT INTO SHALLCROSS ROAD, ALONG SHALLCROSS ROAD TURN LEFT INTO BURLINGTON DRIVE, ALONG BURLINGTON DRIVE TURN RIGHT INTO HENLY ROAD, ALONG HENLY ROAD TO THE CORNER OF HENLY ROAD AND MIDMAR ROAD, TERMINAL POINT.

ROUTE 65

PERSONS AND THEIR PERSONAL EFFECTS:

FROM PHOENIX TOWNSHIP UNIT 15 & 21 TO POINT ROAD AND RETURN

ROUTE SCHEDULE

FROM THE INTERSECTION OF HANNAFORD DRIVE AND FORESTHAVEN DRIVE, INTO AND ALONG HANNAFORD DRIVE, RIGHT INTO AND ALONG CANEHAVEN DRIVE, FORESTHAVEN DRIVE, LEFT INTO AND ALONG HANNAFORD DRIVE, INTO AND ALONG SUNFORD DRIVE, CHARTFORD DRIVE, PHOENIX HIGHWAY, INDUSTRIAL PARK ROAD, MAIN LNANDA ROAD, NORTH COAST ROAD PASSING CONNAUGHT BRIDGE, UMGANI ROAD, ARGYLE ROAD, N.M.R AVENUE, SOMTSEU ROAD, PRINCE ALFRED STREET, CATO ROAD, WINDER ROAD, POINT ROAD TO TERMINAL POINT AT THE END OF POINT ROAD IN THE VICINITY OF SIGNAL ROAD AND RETURN FROM TERMINAL ALONG POINT ROAD, BAY TERRACE, VICTOR EMBANKMENT, STANGER STREET, SOMTSEU ROAD, N.M.R AVENUE, ARGYLE ROAD, UMGANI ROAD PASSING CONNAUGHT BRIDGE, NORTH COAST ROAD, MAIN LNANDA ROAD, INDUSTRIAL PARK ROAD, PHOENIX HIGHWAY, CHARTFORD DRIVE, INTO AND ALONG SUNFORD DRIVE, LEFT INTO AND ALONG HANNAFORD DRIVE, RIGHT INTO AND ALONG FORESTHAVEN DRIVE, LEFT INTO AND ALONG CANEHAVEN DRIVE, LEFT INTO AND ALONG HANNAFORD DRIVE TO THE INTERSECTION OF HANNAFORD DRIVE.

SUBJECT TO THE CONDITION THAT NOT MORE THAN TWO BUSES MAY BE OPERATE AT ANY ONE TIME.

ROUTE 66

FROM INTERSECTION OF MIDMAR AND HENLY ROADS, BURLINGTON HEIGHTS TO SPRINGFIELD PARK AND INDUSTRIAL AREA, SPRINGFIELD

INWARDS

FROM THE CORNER OF HENLY AND MIDMAR ROADS, PROCEED ALONG HENLY ROAD, TURN LEFT INTO BURLINGTON DRIVE, ALONG BURLINGTON DRIVE, TURN RIGHT INTO SHALLCROSS ROAD, ALONG SHALLCROSS ROAD, TURN LEFT INTO KLAARWATER ROAD, ALONG KLAARWATER ROAD, TURN LEFT INTO GRANADA STREET, ALONG GRANADA STREET, TURN RIGHT INTO CROSSMOOR DRIVE, ALONG CROSSMOOR DRIVE, TURN RIGHT INTO HIGH TERRACE, ALONG HIGH TERRACE, TURN RIGHT INTO MOORCROSS DRIVE, ALONG MOORCROSS DRIVE INTO ARENA PARK DRIVE, ALONG ARENA PARK DRIVE, TURN RIGHT INTO MOORTON DRIVE, ALONG MOORTON DRIVE TURN RIGHT INTO WELBEDACHT ROAD, ALONG WELBEDACHT ROAD TURN LEFT INTO ROAD 701, ALONG ROAD 701, TURN RIGHT INTO ARENA PARK DRIVE, ALONG ARENA PARK DRIVE, TURN RIGHT INTO MONTDENE DRIVE, ALONG MONTDENE DRIVE, TURN LEFT INTO CROFTDENE DRIVE, ALONG CROFTDENE DRIVE, TURN LEFT INTO ARENA PARK



## transport

Department:  
Transport  
Province of KwaZulu-Natal

## GAZETTE

LGKZNG32-2019-OCT

REGION: ALL

DRIVE, ALONG ARENA PARK DRIVE, INTO CHATSWORTH CIRCLE, ALONG CHATSWORTH CIRCLE (R.K. KHAN HOSPITAL) PROCEED ALONG CHATSWORTH CIRCLE, TURN RIGHT INTO FLORENCE NIGHTINGALE DRIVE, ALONG FLORENCE NIGHTINGALE DRIVE, TURN RIGHT INTO WESTCLIFFE DRIVE, ALONG WESTCLIFFE DRIVE INTO PELICAN DRIVE, ALONG PELICAN DRIVE INTO HAVENSIDE DRIVE, ALONG PELICAN DRIVE INTO IMPALA DRIVE, ALONG IMPALA DRIVE INTO MERANTI STREET, ALONG MERANTI STREET INTO MOBENI HEIGHTS DRIVE, ALONG MOBENI HEIGHTS DRIVE, TURN RIGHT INTO HIGGINSON HIGHWAY, ALONG HIGGINSON HIGHWAY, TURN LEFT INTO NATIONAL ROAD (N2) (NORTH) ALONG NATIONAL ROAD (N2) (NORTH) RIGHT INTO AND ALONG LNANDA ROAD, TURN RIGHT INTO WILLOWFIELD ROAD, ALONG WILLOWFIELD CRESCENT, TURN RIGHT INTO PALMFIELD ROAD THEN INTO THE INNER TERMINAL POINT.

### OUTWARDS

FROM THE INNER TERMINAL POINT TURN LEFT INTO ALOEFIELD CRESCENT, ALONG ALOEFIELD CRESCENT, TURN LEFT INTO WILLOWFIELD CRESCENT, ALONG WILLOWFIELD CRESCENT, TURN LEFT INTO LNANDA ROAD, ALONG LNANDA ROAD, TURN LEFT INTO NATIONAL ROAD (N2) (SOUTH) ALONG NATIONAL ROAD (N2) (SOUTH) TURN RIGHT INTO HIGGINSON HIGHWAY, ALONG HIGGINSON HIGHWAY, TURN LEFT INTO MOBENI HEIGHTS DRIVE, ALONG MOBENI HEIGHTS DRIVE, INTO MERANTI STREET, ALONG MERANTI STREET INTO IMPALA DRIVE, ALONG IMPALA DRIVE TURN LEFT INTO HAVENSIDE DRIVE, ALONG HAVENSIDE DRIVE INTO PELICAN DRIVE, ALONG PELICAN DRIVE INTO WESTCLIFFE DRIVE, ALONG WESTCLIFFE DRIVE, TURN LEFT INTO FLORENCE NIGHTINGALE DRIVE, ALONG FLORENCE NIGHTINGALE DRIVE, TURN LEFT INTO CHATSWORTH CIRCLE, ALONG CHATSWORTH CIRCLE (R K HOPITAL) INTO AND ALONG ARENA PARK DRIVE, TURN LEFT INTO CROFTDENE DRIVE, ALONG CROFTDENE DRIVE, TURN RIGHT INTO MONTDENE DRIVE, ALONG MONTDENE DRIVE, TURN LEFT INTO ARENA PARK DRIVE, ALONG ARENA PARK DRIVE, TURN LEFT INTO ROAD 701, ALONG ROAD 701, TURN RIGHT INTO WELBEDACHT ROAD, ALONG WELBEDACHT ROAD, TURN RIGHT INTO MOORTON DRIVE, ALONG MOORTON DRIVE, TURN LEFT INTO ARENA PARK DRIVE, ALONG ARENA PARK DRIVE INTO MOORCROSS DRIVE, ALONG MOORCROSS DRIVE, TURN RIGHT INTO HIGH TERRACE, ALONG HIGH TERRACE, TURN LEFT INTO CROSSMOOR DRIVE, ALONG CROSSMOOR DRIVE, TURN, TURN RIGHT INTO GRANADA STREET, ALONG GRANADA STREET, TURN RIGHT INTO KLAARWATER ROAD, ALONG KLAARWATER ROAD, TURN RIGHT INTO SHALLCROSS ROAD, TURN LEFT INTO BURLINGTON DRIVE, ALONG BURLINGTON DRIVE, TURN RIGHT INTO HENLY ROAD AND PROCEED TO THE CORNER OF HENLY AND MIDMAR ROADS TERMINAL POINTS.

### ROUTE 67

FROM PHOENIX TOWNSHIPS SOUTH GATE TO LORNE STREET BUS RANK AND RETURN

PASSENGERS AND THEIR PERSONAL EFFECTS FROM PHOENIX UNIT 2 & 3 TO DURBAN LORNE STREET BUS RANK AND RETURN

### INWARDS

FROM STONEBRIDGE DRIVE, INTO AND ALONG RISE GATE ROAD, INTO AND ALONG SOUTH GATE DRIVE CROSSING BISHOP GATE ROAD INTO AND ALONG SOUTH GATE DRIVE, INTO AND ALONG STONEBRIDGE DRIVE INTO AND ALONG GREENBURY DRIVE, PHOENIX HIGHWAY, INTO AND ALONG (R102, DURBAN), INTO AND ALONG GLEN ANIL, KWA MASHU HIGHWAY, NORTH COAST ROAD ACROSS CONNAUGHT INTERCHANGE INTO AND ALONG UMGENI ROAD, BEATRICE STREET, CROSS STREET, CARLISLE STREET, INTO LORNE STREET BUS RANK AND RETURN.

### ALTERNATIVELY

(1) UMGENI ROAD CROSSING ALICE STREET INTO AND ALONG SOLDIERS WAY BUS RANK AND RETURN.

### OUTWARDS

FROM LORNE STREET BUS RANK, LORNE STREET, CARLISLE STREET, GREY STREET, BEATRICE STREET, ALBERT STREET, UMGENI ROAD, ACROSS CONNAUGHT INTERCHANGE, NORTH COAST ROAD, KWA MASHU HIGHWAY, INTO AND ALONG GLEN ANIL AND ALONG (R102 PHOENIX), INTO AND ALONG STONEBRIDGE DRIVE, INTO AND ALONG REST GATE ROAD, INTO AND ALONG SOUTH GATE DRIVE, CROSSING BISHOP GATE ROAD, INTO AND ALONG SOUTH GATE DRIVE, INTO AND ALONG STONEBRIDGE DRIVE, INTO AND ALONG GREENBURY DRIVE BUS TERMINUS.

NOT MORE THAN 4 VEHICLES TO BE OPERATED AT ANY ONE TIME.

### ROUTE 68 (A)

PERSONS AND THEIR PERSONAL EFFECTS:

FROM PHOENIX TOWNSHIP (INNER CIRCLE ROUTE) TO SPRINGFIELD INDUSTRIAL PARK AND RETURN

### INWARDS

FROM THE INTERSECTION OF NORTHERN DRIVE AND PALMVIEW DRIVE, ALONG PALMVIEW DRIVE, RIGHT INTO AND ALONG TRENANCE PARK DRIVE, CENTRAL PARK DRIVE, PALMVIEW DRIVE, SHASTRI PARK DRIVE, NORTHERN DRIVE, LENHAM DRIVE, NORTH CROFT DRIVE, LENHAM DRIVE, FERNHAM DRIVE, INDUSTRIAL PARK ROAD, KWA MASHU HIGHWAY, INTO SLIPWAY, INTO AND ALONG NATIONAL ROAD N2 (N2 SOUTH), LEFT INTO SLIPWAY, INTO AND ALONG LNANDA ROAD (SPRINGFIELD INDUSTRIAL PARK) AND RETURN.

### OUTWARDS

FROM SPRINGFIELD INDUSTRIAL PARK, INTO AND ALONG LNANDA ROAD, RIGHT INTO AND ALONG (N2 NORTH) LEFT INTO SLIPWAY INTO KWA MASHU HIGHWAY, LEFT INTO SLIPWAY, INTO INDUSTRIAL PARK ROAD, FERNHAM DRIVE, LENHAM DRIVE, NORTHCROFT DRIVE, LENHAM DRIVE, NORTHERN DRIVE, SHASTRI PARK DRIVE, PALMVIEW DRIVE, TURN LEFT AND PROCEED ALONG NORTHERN DRIVE TO THE BUS TERMINUS.

NOT MORE THAN 10 BUSES TO BE OPERATED AT ANY ONE TIME.

### ROUTE 68 (B)

PERSONS AND THEIR PERSONAL EFFECTS:

FROM PHOENIX TOWNSHIP (INNER CIRCLE ROUTE) TO SPRINGFIELD INDUSTRIAL PARK AND RETURN

### INWARDS

FROM THE INTERSECTION OF NORTHERN DRIVE AND PALMVIEW DRIVE, ALONG PALMVIEW DRIVE, RIGHT INTO AND ALONG TRENANCE PARK DRIVE, CENTRAL PARK DRIVE, PALMVIEW DRIVE, SHASTRI PARK DRIVE, NORTHERN DRIVE, BROOKHAVEN DRIVE, CANESIDE DRIVE, CANEHAVEN DRIVE, NORTHSIDE DRIVE, STANFORD DRIVE, HANNAFORD DRIVE, PHOENIX HIGHWAY, STANMORE DRIVE, GROVE END DRIVE, PHOENIX HIGHWAY, RIGHT INTO AND ALONG MOUNT EDGEcombe, OLD NORTH COAST ROAD (R102), TURN LEFT INTO GLEN ANIL ROAD, RIGHT INTO SLIPWAY AND ALONG NATIONAL ROAD (N2 SOUTH) LEFT INTO SLIPWAY, INTO AND ALONG LNANDA ROAD, NORTH COAST ROAD, RIGHT INTO AND ALONG GLEN ANIL ROAD, INTO AND ALONG (R102 PHOENIX), INFO AND ALONG STONEBRIDGE DRIVE, INTO AND ALONG REST GATE ROAD, INTO AND ALONG SOUTH GATE DRIVE, CROSSING BISHOP GATE ROAD, INTO AND ALONG STONEBRIDGE DRIVE, PHOENIX HIGHWAY, GROVE END DRIVE, STANMORE DRIVE, PHOENIX HIGHWAY, HANNAFORD DRIVE, SUNFORD DRIVE, NORTHSIDE DRIVE, CANEHAVEN DRIVE, CANESIDE DRIVE, BROOKHAVEN ROAD, NORTHERN DRIVE, SHASTRI PARK DRIVE, PALMVIEW DRIVE, CENTRAL PARK DRIVE, TRENANCE PARK DRIVE, PALMVIEW DRIVE, TURN LEFT AND PROCEED ALONG NORTHERN DRIVE TO THE BUS TERMINUS.

NOT MORE THAN 10 BUSES TO BE OPERATED AT ANY ONE TIME.

### ROUTE 69

PERSONS AND THEIR PERSONAL EFFECTS:

FROM PHOENIX TOWNSHIP 7/8/9 TO DURBAN MANSFIELD ROAD AND SOLDIERS WAY BUS TERMINUS AND RETURN.

### 1) INWARDS

FROM PHOENIX HIGHWAY BUS RANK, LEFT INTO LONGBURY DRIVE, PHOENIX HIGHWAY, INDUSTRIAL PARK ROAD, KWA MASHU HIGHWAY (M25) GLIDE INTO SLIPWAY, LEFT INTO R102, RIGHT INTO OLD NORTH COAST ROAD (GLEN ANIL) NORTH COAST ROAD ACROSS CONNOUGHT BRIDGE INTO ALONG UMGENI ROAD, BEATRICE STREET, CROSS STREET, CARLISLE STREET, CENTENARY ROAD, MARKET ROAD, WARWICK AVENUE, CENTENARY ROAD, MANSFIELD ROAD BUS RANK AND RETURN.

### 2) ALTERNATIVELY

UMGENI ROAD CROSSING ALICE STREET, INTO SOLDIERS WAY BUS RANK, VICTORIA STREET, QUEEN STREET, GREY STREET, COMMERCIAL ROAD, FIELD STREET, LEOPOLD STREET, CROSSING MARKET ROAD, WARWICK AVENUE, CENTENARY ROAD, MANSFIELD ROAD, INTO MANSFIELD ROAD BUS RANK AND RETURN.

### 3) ALTERNATIVELY

PHOENIX HIGHWAY, NORTHERN DRIVE, RIGHT INTO AND ALONG (R102) (M41 DURBAN) (M4) LEO BOYD HIGHWAY, NORTHERN FREEWAY, STANGER STREET, PRINCE ALFRED STREET, ORDINANCE ROAD, LEFT INTO SOLDIERS WAY, INTO SOLDIERS WAY BUS RANK.

### 1) OUTWARDS

ALTERNATIVELY FROM MANSFIELD ROAD BUS RANK, WARWICK AVENUE, MANSFIELD ROAD, CENTENARY ROAD, ALICE STREET, GREY STREET COMMERCIAL ROAD, FIELD STREET, QUEEN STREET, GREY STREET, PINE STREET INTO AND ALONG WESTERN FREEWAY (N3 NATIONAL ROAD), (N2 NORTH) LEFT INTO KWA MASHU HIGHWAY (M25).

2) SOLDIERS WAY BUS RANK INTO VICTORIA STREET, QUEEN STREET, RUSSELL STREET, ALICE STREET, OLD FORT ROAD, STANGER STREET, NORTHERN FREEWAY (M4) LEO BOYD HIGHWAY, LEFT INTO AND ALONG (M41 NORTH) (PHOENIX) R102 LEFT INTO AND ALONG NORTHERN DRIVE, INTO PHOENIX HIGHWAY.

3) FROM MANSFIELD ROAD BUS RANK, WARWICK AVENUE, MANSFIELD ROAD, CENTENARY ROAD, CARLISLE STREET, GREY STREET, BEATRICE STREET, UMGENI ROAD, CROSSING CONNOUGHT BRIDGE, NORTH COAST ROAD, RIGHT INTO OLD NORTH COAST ROAD (GLEN ANIL) LEFT INTO R102, RIGHT INTO SLIPWAY, KWA MASHU HIGHWAY (M25) INDUSTRIAL PARK ROAD, PHOENIX HIGHWAY, LONGBURY DRIVE, LEFT INTO AND ALONG PHOENIX HIGHWAY INTO PHOENIX HIGHWAY BUS RANK.



## transport

Department:  
Transport  
Province of KwaZulu-Natal

## GAZETTE

LGKZNG32-2019-OCT

REGION: ALL

### ROUTE 70

PERSONS AND THEIR PERSONAL EFFECTS:

FROM PHOENIX TOWNSHIP 10/11/12 TO DURBAN MANSFIELD ROAD AND SOLDIERS WAY BUS TERMINUS AND RETURN

#### 1) INWARDS

FROM FERNHAM DRIVE BUS TERMINUS, WHETSTONE DRIVE, LENHAM DRIVE, FERNHAM DRIVE, INDUSTRIAL PARK ROAD, KWA MASHU HIGHWAY (M25) GLIDE INTO SLIPWAY, LEFT INTO R102, RIGHT INTO OLD NORTH COAST ROAD (GLEN ANIL) NORTH COAST ROAD ACROSS CONNOUGHT BRIDGE INTO AND ALONG UMGENI ROAD, BEATRICE STREET, CROSS STREET, CARLISE STREET, CENTENARY ROAD, MARKET ROAD, WARWICK AVENUE, CENTENARY ROAD, MANSFIELD ROAD BUS RANK AND RETURN.

#### 2) ALTERNATIVELY

UMGENI ROAD CROSSING ALICE STREET, INTO SOLDIERS WAY BUS RANK, VICTORIA STREET, QUEEN STREET, GREY STREET, COMMERCIAL ROAD, FIELD STREET, LEOPOLD STREET, CROSSING MARKET ROAD, WARWICK AVENUE, CENTENARY ROAD, MANSFIELD ROAD, INTO MANSFIELD ROAD BUS RANK AND RETURN.

#### 3) ALTERNATIVELY

INDUSTRIAL PARK ROAD, PHOENIX HIGHWAY, NORTHERN DRIVE, RIGHT INTO AND ALONG (R102) (M41 DURBAN) (M4) LEO BOYD HIGHWAY, NORTHERN FREEWAY, STANGER STREET, PRINCE ALFRED STREET, ORDINANCE ROAD, LEFT INTO SOLDIERS WAY, INTO SOLDIERS WAY BUS RANK.

#### 1) OUTWARDS

ALTERNATIVELY FROM MANSFIELD ROAD BUS RANK, WARWICK AVENUE, MANSFIELD ROAD, CENTENARY ROAD, ALICE STREET, GREY STREET, COMMERCIAL ROAD, FIELD STREET, QUEEN STREET, GREY STREET, PINE STREET INTO AND ALONG WESTERN FREEWAY (N3 NATIONAL ROAD) (N2 NORTH) LEFT INTO KWA MASHU HIGHWAY (M25).

2) SOLDIERS WAY BUS RANK INTO VICTORIA STREET, QUEEN STREET, RUSSELL STREET, ALICE STREET, OLD FORT ROAD, STANGER STREET, NORTHERN FREEWAY (M4) LEO BOYD HIGHWAY, LEFT INTO AND ALONG (M41 NORTH) (PHOENIX) R102 LEFT INTO AND ALONG PHOENIX HIGHWAY INDUSTRIAL PARK ROAD.

3) FROM MANSFIELD ROAD BUS RANK, WARWICK AVENUE, MANSFIELD ROAD, CENTENARY ROAD, CARLISE STREET, GREY STREET, BEATRICE STREET, UMGENI ROAD, CROSSING CONNOUGHT BRIDGE, NORTH COAST ROAD, RIGHT INTO OLD NORTH COAST ROAD (GLEN ANIL) LEFT INTO R102, RIGHT INTO KWA MASHU HIGHWAY (M25) INDUSTRIAL PARK ROAD, FERNHAM DRIVE, LENHAM DRIVE, WHETSTONE DRIVE INTO AND ALONG FERNHAM DRIVE BUS TERMINUS.

### ROUTE 71

PERSONS AND THEIR PERSONAL EFFECTS:

FROM PHOENIX TOWNSHIP 13/14 TO DURBAN MANSFIELD ROAD AND SOLDIERS WAY BUS TERMINUS AND RETURN.

#### 1) INWARDS

FROM THE INTERSECTION OF WESTHAM DRIVE AND LENHAM DRIVE, THEN INTO AND ALONG NORTHCROFT DRIVE, INTO AND ALONG LENHAM DRIVE, INTO AND ALONG PHOENIX HIGHWAY, ALTERNATIVELY FROM THE INTERSECTION OF WESTHAM DRIVE, LENHAM DRIVE INTO AND ALONG LENHAM DRIVE INTO AND ALONG NORTHERN DRIVE, PHOENIX HIGHWAY, INDUSTRIAL PARK ROAD, KWA MASHU HIGHWAY (M25) GLIDE INTO SLIPWAY, LEFT INTO R102, RIGHT INTO OLD NORTH COAST ROAD (GLEN ANIL) NORTH COAST ROAD ACROSS CONNOUGHT BRIDGE INTO AND ALONG UMGENI ROAD, BEATRICE STREET, CROSS STREET, CARLISE STREET, CENTENARY ROAD, MARKET ROAD, WARWICK AVENUE, CENTENARY ROAD, MANSFIELD ROAD BUS RANK AND RETURN.

#### 2) ALTERNATIVELY

UMGENI ROAD CROSSING ALICE STREET INTO SOLDIER'S WAY BUS RANK, VICTORIA STREET, QUEEN STREET, GREY STREET, COMMERCIAL ROAD, FIELD STREET, LEOPOLD STREET, CROSSING MARKET ROAD, WARWICK AVENUE, CENTENARY ROAD, MANSFIELD ROAD, INTO MANSFIELD ROAD BUS RANK AND RETURN.

#### 3) ALTERNATIVELY

PHOENIX HIGHWAY, NORTHERN DRIVE, RIGHT INTO AND ALONG (R102) (M41 DURBAN) (M4) LEO BOYD HIGHWAY, NORTHERN FREEWAY, STANGER STREET, PRINCE ALFRED STREET, ORDINANCE ROAD, LEFT INTO SOLDIERS WAY, INTO SOLDIERS WAY BUS RANK.

#### 1) OUTWARDS

ALTERNATIVELY FROM MANSFIELD ROAD BUS RANK, WARWICK AVENUE, MANSFIELD ROAD, CENTENARY ROAD, ALICE STREET, GREY STREET, COMMERCIAL ROAD, SOLDIERS WAY, QUEEN STREET, GREY STREET, PINE STREET INTO AND ALONG WESTERN FREEWAY (N3 NATIONAL ROAD) (N2 NORTH) LEFT INTO KWA MASHU HIGHWAY (M25).

2) SOLDIERS WAY BUS RANK INTO VICTORIA STREET, QUEEN STREET, RUSSELL STREET, ALICE STREET, OLD FORT ROAD, STANGER STREET, NORTHERN FREEWAY (M4) LEO BOYD HIGHWAY, LEFT INTO AND ALONG (M41 NORTH) (PHOENIX) R102 LEFT INTO AND ALONG NORTHERN DRIVE INTO PHOENIX HIGHWAY.

3) FROM MANSFIELD ROAD BUS RANK, WARWICK AVENUE, MANSFIELD ROAD, CENTENARY ROAD, CARLISE STREET, GREY STREET, BEATRICE STREET, UMGENI ROAD, CROSSING CONNOUGHT BRIDGE, NORTH COAST ROAD, RIGHT INTO OLD NORTH COAST ROAD (GLEN ANIL) LEFT INTO R102, RIGHT INTO SLIPWAY, KWA MASHU HIGHWAY (M25) INDUSTRIAL PARK ROAD, PHOENIX HIGHWAY, NORTHERN DRIVE, LENHAM DRIVE TO THE INTERSECTION OF LENHAM DRIVE, WESTHAM DRIVE.

ALTERNATIVELY PHOENIX HIGHWAY, LENHAM DRIVE, NORTHCRAFT DRIVE, LERHAM DRIVE, TO THE INTERSECTION OF LENHAM DRIVE AND WESTHAM DRIVE.

### ROUTE 72

PERSONS AND THEIR PERSONAL EFFECTS:

FROM PHOENIX TOWNSHIP 15 / 21 TO DURBAN MANSFIELD ROAD AND SOLDIERS WAY BUS TERMINUS AND RETURN.

#### 1) INWARDS

FROM THE INTERSECTION OF HANNAFORD DRIVE AND FORRETHAVEN DRIVE, INTO AND ALONG HANNAFORD DRIVE, RIGHT INTO AND ALONG CANEHAVE DRIVE, FORRETHAVEN DRIVE, LEFT INTO AND ALONG HANNAFORD DRIVE, INTO AND ALONG SUNFORD DRIVE, CHARTFORD DRIVE, PHOENIX HIGHWAY, INDUSTRIAL PARK ROAD, KWA MASHU HIGHWAY (M25) GLIDE INTO SLIPWAY, LEFT INTO R102, RIGHT INTO OLD NORTH COAST ROAD (GLEN ANIL) NORTH COAST ROAD ACROSS CONNOUGHT BRIDGE INTO AND ALONG UMGENI ROAD, BEATRICE STREET, CROSS STREET, CARLISE STREET, CENTENARY ROAD, BUS RANK AND RETURN.

#### 2) ALTERNATIVELY

UMGENI ROAD CROSSING ALICE STREET, INTO SOLDIERS WAY BUS RANK, VICTORIA STREET, QUEEN STREET, GREY STREET, COMMERCIAL ROAD, FIELD STREET, LEOPOLD STREET, CROSSING MARKET ROAD, WARWICK AVENUE, CENTENARY ROAD, MANSFIELD ROAD, INTO MANSFIELD ROAD BUS RANK AND RETURN.

#### 3) ALTERNATIVELY

PHOENIX HIGHWAY, NORTHERN DRIVE, RIGHT INTO AND ALONG (R102) (M41 DURBAN) (M4) LEO BOYD HIGHWAY, NORTHERN FREEWAY, STANGER STREET, PRINCE ALFRED STREET, ORDINANCE ROAD, LEFT INTO SOLDIERS WAY, INTO SOLDIERS WAY BUS RANK.

#### 1) OUTWARDS

ALTERNATIVELY FROM MANSFIELD ROAD BUS RANK, WARWICK AVENUE, MANSFIELD ROAD, CENTENARY ROAD, ALICE STREET, GREY STREET, COMMERCIAL ROAD, FIELD STREET, QUEEN STREET, GREY STREET, PINE STREET INTO AND ALONG WESTERN FREEWAY (N3 NATIONAL ROAD) (N2 NORTH) LEFT INTO KWA MASHU HIGHWAY (M25).

2) SOLDIERS WAY BUS RANK INTO VICTORIA STREET, QUEEN STREET, RUSSELL STREET, ALICE STREET, OLD FORT ROAD, STANGER STREET, NORTHERN FREEWAY (M4) LEO BOYD HIGHWAY, LEFT INTO AND ALONG (M41 NORTH) (PHOENIX) R102 LEFT INTO AND ALONG NORTHERN DRIVE INTO PHOENIX HIGHWAY.

3) FROM MANSFIELD ROAD BUS RANK, WARWICK AVENUE, MANSFIELD ROAD, CENTENARY ROAD, CARLISE STREET, GREY STREET, BEATRICE STREET, UMGENI ROAD, CROSSING CONNOUGHT BRIDGE, NORTH COAST ROAD, RIGHT INTO OLD NORTH COAST ROAD (GLEN ANIL) LEFT INTO R102, RIGHT INTO SLIPWAY, KWA MASHU HIGHWAY (M25) INDUSTRIAL PARK ROAD, PHOENIX HIGHWAY, CHARTFORD DRIVE, SUNFORD DRIVE, LEFT INTO AND ALONG FORETHAVEN DRIVE, LEFT INTO AND ALONG CANEHAVE DRIVE, LEFT INTO AND ALONG HANNAFORD DRIVE TO THE INTERSECTION OF HANNAFORD AND FORETHAVEN DRIVE.

### ROUTE 73

PERSONS AND THEIR PERSONAL EFFECTS:

FROM PHOENIX TOWNSHIP 17 / 18 TO DURBAN MANSFIELD ROAD AND SOLDIERS WAY BUS TERMINUS AND RETURN.

#### 1) INWARDS

FROM THE INTERSECTION OF STERNGROVE AND GROVE END DRIVE, PROCEED ALONG GROVE END DRIVE, RIGHT INTO AND ALONG STANMORE DRIVE, RIGHT ALONG PHOENIX HIGHWAY, INDUSTRIAL PARK ROAD, KWA MASHU HIGHWAY (M25) LEFT INTO R102, RIGHT INTO OLD NORTH COAST ROAD (GLEN ANIL) NORTH COAST ROAD ACROSS CONNOUGHT BRIDGE INTO AND ALONG UMGENI ROAD, BEATRICE STREET, CROSS STREET, CARLISE STREET, CENTENARY ROAD, MARKET ROAD, WARWICK AVENUE, CENTENARY ROAD, MANSFIELD ROAD, BUS RANK AND RETURN.





## transport

Department:  
Transport  
Province of KwaZulu-Natal

## GAZETTE

LGKZNG32-2019-OCT

REGION: ALL

### 2) ALTERNATIVELY

UMGENI ROAD CROSSING ALICE STREET, INTO SOLDIERS WAY BUS RANK, VICTORIA STREET, QUEEN STREET, GREY STREET, COMMERCIAL ROAD, FIELD STREET, LEOPOLD STREET, CROSSING MARKET ROAD, WARWICK AVENUE, CENTENARY ROAD, MANSFIELD ROAD, INTO MANSFIELD ROAD BUS RANK AND RETURN.

### 3) ALTERNATIVELY

PHOENIX HIGHWAY, NORTHERN DRIVE, RIGHT INTO AND ALONG (R102) (M41 DURBAN) (M4) LEO BOYD HIGHWAY, NORTHERN FREEWAY, STANGER STREET, PRINCE ALFRED STREET, ORDINANCE ROAD, LEFT INTO SOLDIERS WAY, INTO SOLDIERS WAY BUS RANK.

### 1) OUTWARDS

ALTERNATIVELY FROM MANSFIELD ROAD BUS RANK, WARWICK AVENUE, MANSFIELD ROAD, CENTENARY ROAD, ALICE STREET, GREY STREET, COMMERCIAL ROAD, FIELD STREET, QUEEN STREET, GREY STREET, PINE STREET INTO AND ALONG WESTERN FREEWAY (N3 NATIONAL ROAD) (N2 NORTH) LEFT INTO KWA MASHU HIGHWAY (M25).

2) SOLDIERS WAY BUS RANK INTO VICTORIA STREET, QUEEN STREET, RUSSELL STREET, ALICE STREET, OLD FORT ROAD, STANGER STREET, NORTHERN FREEWAY (M4) LEO BOYD HIGHWAY, LEFT INTO AND ALONG (M41 NORTH) (PHOENIX) R102 LEFT INTO AND ALONG NORTHERN DRIVE INTO PHOENIX HIGHWAY.

3) FROM MANSFIELD ROAD BUS RANK, WARWICK AVENUE, MANSFIELD ROAD, CENTENARY ROAD, CARLISE STREET, GREY STREET, BEATRICE STREET, UMGENI ROAD, CROSSING CONNOUGHT BRIDGE, NORTH COAST ROAD, INTO OLD NORTH COAST ROAD (GLEN ANIL) LEFT INTO R102, RIGHT INTO SLIPWAY, KWA MASHU HIGHWAY (M25) INDUSTRIAL PARK ROAD, PHOENIX HIGHWAY, STANMORE DRIVE, GROVE END DRIVE TO THE INTERSECTION OF STERNMORE DRIVE AND GROVE END DRIVE.

### ROUTE 74

### PERSONS AND THEIR PERSONAL EFFECTS:

FROM PHOENIX TOWNSHIP PALMVIEW TO DURBAN MANSFIELD ROAD AND SOLDIERS WAY BUS TERMINUS AND RETURN.

### 1) INWARDS

FROM NORTHERN DRIVE AND PALMVIEW DRIVE ALONG PALMVIEW DRIVE, TRENANCE PARK DRIVE, CENTRAL PARK DRIVE, PALMVIEW DRIVE, SASTRI PARK DRIVE, NORTHERN DRIVE, BROOKHAVEN DRIVE, CANESIDE DRIVE, CANEHAVEN DRIVE, SUNFORD DRIVE, HANNAFORD DRIVE, PHOENIX HIGHWAY, INDUSTRIAL PARK ROAD, KWA MASHU HIGHWAY (M25) LEFT INTO R102, RIGHT INTO OLD NORTH COAST ROAD (GLEN ANIL) NORTH COAST ROAD ACROSS CONNOUGHT BRIDGE, UMGENI ROAD, BEATRICE STREET, CROSS STREET, CARLISE STREET, CENTENARY ROAD, MARKET ROAD, RIGHT INTO WARWICK AVENUE, CENTENARY ROAD, MANSFIELD ROAD, TO MANSFIELD ROAD BUS TERMINUS AND RETURN.

### 2) ALTERNATIVELY

UMGENI ROAD CROSSING ALICE STREET, INTO SOLDIERS WAY BUS RANK, VICTORIA STREET, QUEEN STREET, GREY STREET COMMERCIAL ROAD, FIELD STREET, LEOPOLD STREET, CROSSING MARKET ROAD, WARWICK AVENUE, CENTENARY ROAD, MANSFIELD ROAD, INTO MANSFIELD ROAD BUS RANK AND RETURN.

### 3) ALTERNATIVELY

PHOENIX HIGHWAY, NORTHERN DRIVE, RIGHT INTO AND ALONG (R102) (M41 DURBAN) (M4) LEO BOYD HIGHWAY, NORTHERN FREEWAY, STANGER STREET, PRINCE ALFRED STREET, ORDINANCE ROAD, LEFT INTO SOLDIERS WAY, INTO SOLDIERS WAY BUS RANK.

### 1) OUTWARDS

ALTERNATIVELY FROM MANSFIELD ROAD BUS RANK, WARWICK AVENUE, MANSFIELD ROAD, CENTENARY ROAD, ALICE STREET, GREY STREET, COMMERCIAL ROAD, FIELD STREET, QUEEN STREET, GREY STREET, PINE STREET INTO AND ALONG WESTERN FREEWAY (N3 NATIONAL ROAD) (N2 NORTH) LEFT INTO KWA MASHU HIGHWAY (M25).

2) SOLDIERS WAY BUS RANK INTO VICTORIA STREET, QUEEN STREET, RUSSELL STREET, ALICE STREET, OLD FORT ROAD, STANGER STREET, NORTHERN FREEWAY (M4) LEO BOYD HIGHWAY, LEFT INTO AND ALONG (M41 NORTH) (PHOENIX) R102 LEFT INTO AND ALONG NORTHERN DRIVE INTO PHOENIX HIGHWAY.

3) FROM MANSFIELD ROAD BUS RANK, WARWICK AVENUE, MANSFIELD ROAD, CENTENARY ROAD, CARLISE STREET, GREY STREET, BEATRICE STREET, UMGENI ROAD, CROSSING CONNOUGHT BRIDGE, NORTH COAST ROAD RIGHT INTO OLD NORTH COAST ROAD (GLEN ANIL) LEFT INTO R102, RIGHT INTO SLIPWAY, KWA MASHU HIGHWAY (M25) INDUSTRIAL PARK ROAD, PHOENIX HIGHWAY, HANNAFORD DRIVE, SUNFORD DRIVE, NORTHSIDE DRIVE, CANEHAVEN DRIVE, CANESIDE DRIVE, BROOKHAVEN DRIVE, NORTHERN DRIVE, SASTRI PARK DRIVE, PALMVIEW DRIVE, CENTRAL PARK DRIVE, TRENANCE PARK DRIVE, PALMVIEW DRIVE, INTO NORTHERN DRIVE AND PALMVIEW DRIVE BUS TERMINUS.



## transport

Department:  
Transport  
Province of KwaZulu-Natal

## GAZETTE

LGKZNG32-2019-OCT

REGION: ALL

1) <b>Application Number:</b> APP0117243	2) <b>Gazette Number:</b> LGKZNG32-2019-OCT
3) <b>Applicant:</b> ZG MAKHANYA <b>ID NO.</b> 8203160410082 <b>Association:</b> MTWALUME TAXI ASSOCIATION	4) <b>Applicant Address:</b> P.O BOX 5717 HIBBERDENE 4220
5) <b>Existing Licence Holder:</b> GF MAKHANYA <b>ID NO.</b> 4511065469084	6) <b>Existing Licence Holder Address:</b> PO BOX 5717 HIBBERDENE KWAZULU-NATAL KWA-ZULU NATAL 4220
7) <b>Type of application:</b> DECEASED TRANSFER AND NEW OPERATING LICENCE	8) <b>Operating Licence Number:</b> LKNKZN016149
9) <b>Vehicle Type:</b> MINIBUS TAXI	10) 1 X 9-16 (SEATED) + 0 (STANDING)
11) <b>Region:</b> UGU-OGWINI	
12.1	<p>2206LS22067A10047684 - MTWALUME TO PORT SHEPSTONE</p> <p>1.2 FROM MTWALUME TAXI RANK, ALONG OLD MAIN ROAD PORT SHEPSTONE AND HIBBERDENE TURN LEFT INTO HIBBERDENE SPAR TAXI RANK DROP AND PICK UP THEN TURN LEFT INTO PORT SHEPSTONE OLD MAIN ROAD ALONG RIGHT TURN INTO BAISLY STREET RIGHT TURN INTO CONNOR STREET ALONG LEFT TURN INTO REYNOLD STREET ALONG LEFT TURN INTO NELSON MANDELA AVENUE ALONG RIGHT TURN INTO PORT SHEPSTONE TAXI RANK.</p> <p>-OR-</p> <p>ALONG OLD MAIN ROAD, RIGHT TURN INTO ANGLICAN CHURCH ROAD ALONG LEFT TURN INTO NELSON MANDELA AVENUE ALONG RIGHT TURN INTO PORT SHEPSTONE TAXI RANK OR ALONG MARBURGH ROAD INTO FACTORIES DROP AND PICK BACK INTO PORT SHEPSTONE TAXI RANK.</p>
12.2	<p>2206LS22066V10047685 - MTWALUME TO UMZINTO</p> <p>FROM MTWALUME ALONG OLD MAIN ROAD UMZINTO RIGHT TURN INTO MTWALUME STATION NO.79, LEFT TURN INTO N2 FREEWAY LEFT TURN INTO IFABA BEACH NO.84 DROP AND PICK UP BACK TO N2 FREEWAY ALONG LEFT TURN INTO PARK RYNIE UMZINTO 104 ALONG WEST OF PARK RYNIE TO UMZINTO, RIGHT TURN INTO UMZINTO ALONG LEFT TURN INTO UMZINTO TAXI RANK.</p> <p>-OR-</p> <p>FROM MTWALUME TAXI RANK LEFT TURN INTO UMZINTO OLD MAIN ROAD ALONG LEFT TURN INTO ESPERANZA MAIN ROAD TO UMZINTO ALONG RIGHT INTO UMZINTO MAIN ROAD ALONG RIGHT TURN INTO UMZINTO TAXI RANK OR RIGHT TURN INTO PARK RYNIE OLD MAIN ROAD ALONG SCOTTBURGH HOSPITAL RIGHT TURN INTO SCOTTBURGH HOSPITAL RIGHT TURN INTO SCOTTBURGH TAXI RANK DROP OFF OR ALONG PENNINGTON DROP OFF RENISHAW STATION BACK TO UMZINTO TAXI RANK.</p> <p>RETURN JOURNEY</p> <p>ALONG MAIN ROAD UMZINTO LEFT TURN INTO PARK RYNIE ROAD RIGHT TURN INTO N2 FREEWAY ALONG LEFT TURN INTO IFABA BEACH 84 DROP BACK INTO N2 FREEWAY LEFT TURN INTO UMZUMBE RIGHT TURN ALONG MTWALUME 79 LEFT TURN INTO PORT SHEPSTONE OLD MAIN ROAD ALONG RIGHT TURN INTO MTWALUME TAXI RANK.</p> <p>-OR-</p> <p>RETURN FROM UMZINTO TAXI RANK ALONG MAIN ROAD RIGHT TURN INTO HIBBERDENE OLD MAIN ROAD ALONG RIGHT TURNS MTWALUME TAXI RANK.</p>
12.3	<p>22064C22063V00047687 - MTWALUME TO HIBBERDENE</p> <p>ALONG MTWALUME TAXI RANK TO HIBBERDENE LEFT TURN INTO UMZINTO OLD MAIN ROAD, RIGHT TURN INTO MTWALUME STATION 79 RIGHT TURN INTO N2 FREEWAY ALONG LEFT TURN INTO HIBBERDENE SPAR TAXI RANK.</p>
12.4	<p>22064C22063U00047688 - 1.7 FROM MTWALUME TAXI RANK TO UMZUMBE</p> <p>ALONG ISIPOFU ROAD P73 ALONG LEFT TURN INTO PEAKSTONE D895, ALONG LEFT TURN MSWILILI D946, ALONG RETURN FROM KWALONGWA STORE PICK AND DROP BACK TO MORRISONS CLINIC TAXI RANK D949 LEFT TURN INTO ETSHENI D950 PICK AND DROP ALONG KWALONGWA TRIBAL AUTHORITY TO HIBBERDENE.</p> <p>-OR-</p> <p>ALONG KWALONGWA TRIBAL AUTHORITY ROAD RIGHT TURN INTO PORT SHEPSTONE OLD MAIN ROAD RIGHT TURN INTO BAISLY STREET ALONG LEFT TURN INTO CONNOR STREET ALONG RIGHT TURN TO REYNOLD STREET ALONG LEFT TURN TO PORT SHEPSTONE TAXI RANK.</p> <p>RETURN JOURNEY</p> <p>USE THE SAME ROUTES AS ABOVE. ALL LOCAL ROUTES DROP AND PICK UPS.</p>
12.5	<p>22064C21004R10049099 - MTWALUME TO DURBAN METRO</p> <p>FROM MTWALUME TAXI RANK, TURTON, ALONG ISIPOFU ROAD UP TO THE N2 ALONG THE N2, INTO M4 (ALBERT LUTHULI FREEWAY), LEFT INTO MOORE ROAD OFF-RAMP, RIGHT INTO WARWICK AVENUE, LEFT INTO ETNA LANE AND PROCEED TO AN APPROVED TAXI RANK AT THE CORNER OF CANONGATE ROAD AND WARWICK AVENUE AND RETURN AS PER 1.1.</p> <p>FROM AN APPROVED TAXI RANK AT THE CORNER OF WARWICK AVENUE AND CAONGATE ROAD, LEFT INTO WARWICK AVENUE, RIGHT INTO ALICE STREET, RIGHT INTO MARKET ROAD, LEFT INTO MOORE ROAD, INTO M4 (ALBERT LUTHULI FREEWAY) ALONG THE M4, INTO THE M2 AND PROCEED AS DESCRIBED IN 1, TO THE MTWALUME TAXI RANK.</p>



## transport

Department:  
Transport  
Province of KwaZulu-Natal

## GAZETTE

LGKZNG32-2019-OCT

REGION: ALL

12.6	<p>22064C2100HE00049100 - MTWALUME TO PORT SHEPSTONE</p> <p>FROM MTWALUME TAXI RANK, ALONG ISIPOFU ROAD TO OLD MAIN ROAD (PORT SHEPSTONE AND HIBBERDENE) LEFT INTO HIBBERDENE SPAR TAXI RANK (DROP AND PICK UP) LEFT INTO PORT SHEPSTONE OLD MAIN ROAD, TURN RIGHT INTO BAISLY STREET, RIGHT INTO CONNOR STREET, LEFT INTO REYNOLD STREET, LEFT INTO NELSON MANDELA AVENUE, RIGHT INTO PORT SHEPSTONE TAXI RANK.</p> <p>OR</p> <p>ALONG MAIN ROAD, RIGHT INTO ANGLICAN CHURCH ROAD, LEFT INTO NELSON MANDELA AVENUE, RIGHT INTO PORT SHEPSTONE TAXI RANK.</p> <p>OR</p> <p>ALONG MARBURGH ROAD INTO INDUSTRIAL AREA, DROP AND PICK AND RETURN INTO PORT SHEPSTONE TAXI RANK ALONG THE SAME ROUTE.</p> <p>RETURN JOURNEY</p> <p>ALONG NELSON MANDELA AVENUE RIGHT INTO REYNOLD STREET, LEFT INTO ACKEN STREET LEFT INTO DURBAN OLD MAIN ROAD TO HIBBERDENE AND INTO ISIPOFU OLD MAIN ROAD TO UMZUMBE MAGISTERIAL DISTRICT COURT AT TURTON INTO MTWALUME TAXI RANK.</p> <p>OR</p> <p>LEFT INTO ISIPOFU ROAD TO MABHELENI SHAYA MOYA TAXI RANK, DROP AND PICK UP, AND RETURN TO MTWALUME TAXI RANK.</p> <p>OR</p> <p>FROM MTWALUME TAXI RANK ALONG KWAHLONGWA TRIBAL AUTHORITY ROAD, RIGHT INTO PORT SHEPSTONE OLD MAIN ROAD, RIGHT INTO BAISLY STREET, LEFT INTO CONNOR STREET ALONG RIGHT INTO REYNOLD STREET INTO PORT SHEPSTONE TAXI RANK AND RETURN ALONG SAME ROUTE INTO REVERSE.</p>
12.7	<p>22064C22066V10049101 - MTWALUME TO UMZINTO</p> <p>FROM MTWALUME TAXI RANK ALONG ISIPOFU OLD MAIN ROAD TO UMZINTO, RIGHT INTO MTWALUME STATION, NO 79, LEFT INTO N2 FREEWAY, LEFT INTO IFABA BEACH, NO R84 (DROP AND PICK UP) AND RETURN TO N2 FREEWAY, ALONG N2, LEFT INTO PARK RYNIE AND PROCEED TO UMZINTO ALONG R104 WEST, RIGHT INTO UMZINTO AND PROCEED TO UMZINTO TAXI RANK.</p> <p>OR</p> <p>FROM MTWALUME TAXI RANK LEFT INTO AND ALONG UMZINTO OLD MAIN ROAD, LEFT INTO ESPERANZA MAIN ROAD TO UMZINTO, RIGHT INTO UMZINTO MAIN ROAD AND PROCEED RIGHT INTO UMZINTO TAXI RANK.</p> <p>OR</p> <p>RIGHT INTO PARK RYNIE OLD MAIN ROAD AND PROCEED TO SCOTTBURGH HOSPITAL, RIGHT TURN INTO SCOTTBURGH TAXI RANK, DROP OFF, AND PROCEED ALONG THE SAME ROUTE TO UMZINTO.</p> <p>RETURN JOURNEY:</p> <p>ALONG MAIN ROAD, R104 FROM UMZINTO, LEFT INTO PARK RYNIE ROAD RIGHT INTO N2 FREEWAY, LEFT INTO IFABA BEACH, R84 DROP AND RETURN INTO N2 FREEWAY, LEFT INTO UMZUMBE RIGHT TURN ALONG MTWALUME WEST SIDE OF MTWALUME R79 LEFT INTO PORT SHESPTONE OLD MAIN ROAD ALONG ISIPOFU ROAD, RIGHT INTO MTWALUME TAXI RANK.</p> <p>OR</p> <p>FROM UMZINTO TAXI RANK ALONG MAIN ROAD RIGHT TURN INTO HIBBERDENE OLD MAIN RIGHT INTO MTWALUME TAXI RANK.</p>
12.8	<p>2206P32206P300049198 - CHARTER SERVICE FROM MTWALUME TAXI ASSOCIATION TO POINT WITHIN THE THE PROVINCE OF KZN ONLY, NO PICKING UP OR SETTING DOWN OF PASSENGERS AT EN ROUTE.</p>





## transport

Department:  
Transport  
Province of KwaZulu-Natal

## GAZETTE

LGKZNG32-2019-OCT

REGION: ALL

1)	<b>Application Number:</b> APP0117247	2)	<b>Gazette Number:</b> LGKZNG32-2019-OCT
3)	<b>Applicant:</b> MS NTSHANGASE <b>ID NO.</b> 5710125778083 <b>Association:</b> MAFUNZE MPUMUZA INADI INCWADI T.O.A	4)	<b>Applicant Address:</b> 410147 ELANDSKOP PMBURG KWA ZULU NATAL 3201
5)	<b>Existing Licence Holder:</b> NOT APPLICABLE <b>ID NO.</b> NOT APPLICABLE	6)	<b>Existing Licence Holder Address:</b> NOT APPLICABLE
7)	<b>Type of application:</b> NEW OPERATING LICENCE	8)	<b>Operating Licence Number:</b> LGKZN0403000702
9)	<b>Vehicle Type:</b> MINIBUS	10)	1 X 15 (SEATED) + 0 (STANDING)
11)	<b>Region:</b> UMGUNGUNDLOVU		
12.1	22068T22068T00053561 - DINDI TO PIETERMARITZBURG  INBOUND: FROM DINDI TERMINUS – D1126 (KPV0068) TO EAST STREET CLINIC RANK – EAST OFF BOOM (KPC0084). ROUTE: D1126, MR7, MOSES MABHIDA (EDENDALE), LANGALIBALELE (LONGMARKET), RETIEF, HOUSEN HAFEEJEE (BERG), MASUKWANA (EAST).  OUTBOUND: FROM EAST STREET CLINIC RANK – EAST OFF BOOM (KPC0084) TO DINDI TERMINUS – (KPV0068) ROUTE: MASUKWANA (EAST), BOON, PINE, MOSES MABHIDA (EDENDALE), MR7, D1126.  ALTERNATIVE ROUTINGS  NONE  RESTRICTION  NONE  SPECIAL CONDITIONS  NONE  DISPUTES AGAINST MAFUNZE, MPUMUZA, INADI, INCWADI TAXI ASSOCIATION  NONE.		
12.2	22068T22068T00053563 - ELANDSKOP TO PIETERMARITZBURG  INBOUND: FROM ELANDSKOP – ZONDI STORE TAXI TERMINUS MR7/ D1123 (KPV0023) TO BERG STREET RANK – BELOW EAST (KPC0028). ROUTE: D1122, MR7, MOSES MABHIDA (EDENDALE), LANGALIBALELE (LONGMARKET), RETIEF, HOUSEN HAFEEJEE (BERG).  OUTBOUND: FROM EAST STREET RANK NO.5 – BELOW EAST (KPC0028) TO ELANDSKOP – ZONDI STORE TAXI TERMINUS MR & D1122 (KPV0023). ROUTE: HOUSEN HAFEEJEE (BERG), MASUKWANA (EAST), BOOM, PIETERMARITZ, PINE, MOSES MABHIDA (EDENDALE), MR7, D1122.  ALTERNATIVE ROUTINGS. NONE.  RESTRICTION. NONE. SPECIAL CONDITIONS NONE DISPUTES AGAINST MAFUNZE, MPUMUZA, INADI, INCWADI TAXI ASSOCIATION.		
12.3	22068T22068T00053559 - MAGWAGWA TO PIETERMARITZBURG  INBOUND: FROM MAGWAGWA TERMINUS – P390 (KPV0016). ROUTE: VIA P390, P399, MR7, EDENDALE, LONGMARKET, RETIEF, BERG TO EAST STREET CLINIC RANK – EAST OF BOOM (KPC0084).  OUTBOUND: FROM EAST STREET CLINIC RANK- EAST OFF BOOM (KPC0084) ROUTE: VIA EAST, BOOM, PINE, KEATE, EDENDALE, MR7, P390, P399 TO MAGWAGWA TERMINUS – P390 (KPV0016).		
12.4	22068T22068T00053560 - TAFULENI TO PIETERMARITZBURG  INBOUND: FROM TAFULENI TERMINUS – D1128 (KPV0062) ROUTE VIA D1128, MR7, EDENDALE, LONGMARKET, RETIEF, BERG, EAST TO EAST STREET CLINIC RANK – EAST OF BOOM (KPC0084).  OUTBOUND: FROM EAST STREET CLINIC RANK- EAST OFF BOOM (KPC0084) ROUTE VIA EAST, BOOM, PINE, KEATE, EDENDALE, MR7, D1128 TO TAFULENI TERMINUS – D1128 (KPV0062).		
12.5	22068T22068T00053564 - 9. DEEPDALE TO PIETERMARITZBURG  INBOUND FROM: DEEPDALE TO BERG STREET RANK NO9.5 – BELOW EAST (KPC0028).  ROUTE: P124, MR7, MOSES MABHIDA (EDENDALE), LANGALIBALELE (LONGMARKET), RETIEF, HOUSEN HAFEEJEE (BERG).  OUTBOUND FROM: BERG STREET RANK NO.5 – BELOW EAST (KPC0028) TO DEEPDALE.  ROUTE: HOUSEN HAFEEJEE (BERG), MASUKWANA (EAST), PIETERMARITZ, PINE, MOSES MABHIDA (EDENDALE), MR7, P124.  ALTERNATIVE ROUTINGS NONE RESTRICTION NONE SPECIAL CONDITIONS NONE DISPUTES AGAINST MAFUNZE, MPUMUZA, INADI, INCWADI TAXI ASSOCIATION NONE.		



## transport

Department:  
Transport  
Province of KwaZulu-Natal

## GAZETTE

LGKZNG32-2019-OCT

REGION: ALL

12.6	<p>22068T22068T00053565 - 10. NCWADI TO PIETERMARITZBURG</p> <p>INBOUND FROM: NCWADI TO BERG STREET RANK NO.5 – BELOW EAST (KPC0028).</p> <p>ROUTE: P121, MR7, MOSES MABHIDA (EDENDALE), LANGALIBALELE (LONGMARKET), RETIEF, HOOSEN HAFJEJEE (BERG).</p> <p>OUTBOUND FROM: BERG STREET RANK NO.5 – BELOW EAST (KPC0028) TO NCWADI.</p> <p>ROUTE: HOOSEN HAFJEJEE (BERG), MASUKWANA (EAST), PIETERMARITZ, PINE, MOSES MABHIDA (EDENDALE), MR7, P121.</p> <p>DISPUTES AGAINST MAFUNZE, MPUMUZA, INADI, INCWADI TAXI ASSOCIATION NONE</p>
12.7	<p>22068T22068T00053566 - 11. QANDA TO PIETERMARITZBURG</p> <p>INBOUND FROM: QANDA TERMINUS – D1127 (KPV0065) TO EAST STREET CLINIC RANK – EAST OFF BOOM (KPC0084).</p> <p>ROUTE: D1127, MR7, MOSES MABHIDA (EDENDALE), LANGALIBALELE (LONGMARKET), RETIEF, HOOSEN HAFJEJEE (BERG), MASUKWANA (EAST).</p> <p>OUTBOUND FROM: EAST STREET CLINIC RANK – EAST OFF BOOM (KPC0084) TO QANDA TERMINUS – D1127 (KPV0065).</p> <p>ROUTE: MASUKWANA (EAST), BOOM, PINE, MOSES MABHIDA (EDENDALE) MR7, D1127.</p> <p>ALTERNATIVE ROUTINGS NONE RESTRICTION NONE SPECIAL CONDITIONS NONE DISPUTES AGAINST MAFUNZE, MPUMUZA, INADI, INCWADI TAXI ASSOCIATION NONE.</p>
12.8	<p>22068T22068T00053555 - 1. MAFUNZE TO PIETERMARITZBURG</p> <p>INBOUND. FROM: MAFUNZE ROUTE VIA D1123, D1124, MR 7, EDENDALE, LONGMARKET, RETIEF, BERG TO BERG STREET RANK NO. 5 – BELOW EAST (KPC0028).</p> <p>OUTBOUND. FROM BERG STREET RANK NO. 5 - BELOW EAST (KPC0028)" ROUTE VIA BERG, EAST, PIETERMARITZ, PINE, KEATE, EDENDALE, MR 7, D1124, D1123 TO MAFUNZE – D1123(KPV0036).</p>
12.9	<p>22068T22068T00053556 - 2. GIBSON GATE TO PIETERMARITZBURG</p> <p>INBOUND FROM: GIBSON GATE TERMINUS – SEVONTEIN PRISON (KPV0032).</p> <p>ROUTE: VIA UNNAMED ROAD, D1124, MR7, EDENDALE, LONGMARKET, RETIEF, BERG TO BERG STREET RANK NO.5 – BELOW EAST (KPC0028).</p> <p>OUTBOUND FROM: BERG STREET RANK, NO. 5 BELOW EAST (KPC0028).</p> <p>ROUTE VIA BERG, EAST, PIETERMARITZ, PINE, KEATE, EDENDALE, MR 7, D1124, UNNAMED ROAD TO GIBSON GATE TERMINUS – SEVONTEIN PRISON (KPV0032).</p>
12.10	<p>22068T22068T00053557 - 3. ZONDI STORE TO PIETERMARITZBURG .</p> <p>INBOUND FROM: MAFKATHINI – ZONDI STORE – D1122/P 402 (KPV0012).</p> <p>ROUTE VIA D1122, MR7, EDENDALE, LONGMARKET, RETIEF, BERG TO BERG STREET RANK NO.5 – BELOW EAST (KPC0028).</p> <p>OUTBOUND FROM:BERG STREET RANK NO.5 BELOW EAST (KPC0028).</p> <p>ROUTE VIA BERG, EAST, PIETERMARITZ, PINE, KEATE, EDENDALE, MR7, D112 TO MAFKATHINI – ZONDI STORE – D1122/P402 (KPV0012).</p>
12.11	<p>22068T22068T00053558 - 4. MASWAZINI TO PIETERMARITZBURG</p> <p>INBOUND FROM: MASWAZINI TERMINUS – D1139 (KPV0084).</p> <p>ROUTE VIA D1139, P402, MR7, EDENDALE, LONGMARKET, RETIEF, BERG TO BERG STREET RANK NO.5 – BELOW EAST (KPC0028).</p> <p>OUTBOUND FROM: BERG STREET RANK NO.5 BELOW EAST (KPC0028)</p> <p>"ROUTE VIA BERG, EAST, PIETERMARITZ, PINE, KEATE, EDENDALE, MR7, D1139 TO MASWAZINI TERMINUS – D1139 (KPV0084).</p>



## transport

Department:  
Transport  
Province of KwaZulu-Natal

## GAZETTE

LGKZNG32-2019-OCT

REGION: ALL

1) <b>Application Number:</b> APP0117400	2) <b>Gazette Number:</b> LGKZNG32-2019-OCT
3) <b>Applicant:</b> LS NGCOBO <b>ID NO.</b> 7902185603081 <b>Association:</b> MPUMALANGA AND DISTRICT TAXI ASSOCIATION	4) <b>Applicant Address:</b> C772 DLAMINI ROAD MPUMALANGA TOWNSHIP HAMMARSDALE 3699
5) <b>Existing Licence Holder:</b> FA HADEBE <b>ID NO.</b> 4208305205085	6) <b>Existing Licence Holder Address:</b> 171A MPUMALANGA HAMMARSDALE 3700
7) <b>Type of application:</b> DECEASED TRANSFER AND NEW OPERATING LICENCE AND CONVERSION	8) <b>Operating Licence Number:</b> 250732
9) <b>Vehicle Type:</b> MINIBUS	10) 1 X 11 (SEATED) + 0 (STANDING)
11) <b>Region:</b> DURBAN WEST	
12.1	MPUMALANGA TAXI RANK TO EMALANGENI  FROM MPUMALANGA TAXI RANK (KWAMCOYI) TO 3001 STREET PICK UP PASSENGERS, RIGHT TO MEYIWA ROAD, PICK UP PASSENGERS, LEFT TO SHEZI STREET, PICK UP PASSENGERS, RIGHT TO MEYIWA STREET, LEFT TO SHEZI MAIN ROAD, PICK AND DROP PASSENGERS, RIGHT TO 74085IGHT TO P385. PICK AN DROP, RIGHT TO BUCK MAN BOULEVARD, PICK AND DROP, RIGHT TO LUBEX ROAD, PICK AND DROP, RIGHT TO SIBISI ROAD, PICK AND DROP, SIBISI BECOMES MEYIWA ROAD, PICK AND DROP INTO MPUMALANGA TAXI RANK(KWAMCOYI).
12.2	MPUMALANGA TAXI RANK TO HILLCREST  FROM MPUMALANGA TAXI RANK (KWAMCOYI), TO 3001 STREET, PICK AND DROP, PASSENGERS, RIGHT TO MEYIWA ROAD, PICK UP PASSENGERS, RIGHT TO MEYIWA ROAD, PICK AND DROP PASSENGERS, LEFT TO SHEZI STREET, PICK AND DROP PASSENGERS, RIGHT TO MEYIWA STREET, PICK AND DROP PASSENGERS, LEFT TO SHEZI STREET, PICK AND DROP PASSENGERS, RIGHT TO 74085 STREET, PICK AND DROP PASSENGERS, RIGHT TO P385, PICK UP PASSENGERS, JOIN N3 (NO PICKING UP OF PASSENGERS), LEFT TO M13, OFF-RAMP AND TURN LEFT KASSIER ROAD ROAD(M46), RIGHT TO OLD MAIN ROAD, DROP OFF PASSENGERS ON OLD MAIN ROAD, LEFT TO INANDA ROAD, DROP OFF PASSENGERS, TURN RIGHT TO HILLCREST TAXI RANK AND RETURN ON THE SAME ROUTE.
12.3	MPUMALANGA TAXI RANK TO MPUMALANGA MALL  FROM MPUMALANGA TAXI RANK (KWAMCOYI), TO 3001 STREET, PICK UP PASSENGERS, RIGHT TO MEYIWA ROAD, PICK UP PASSENGERS, LEFT TO SHEZI MAIN ROAD, PICK UP PASSENGERS, RIGHT TO 74095 STREET, PICK UP PASSENGERS, RIGHT TO KUNENE STREET, PICK UP PASSENGERS, RIGHT TO HAMMARSDALE MALL AND RETURN ON THE SAME ROUTE TO MPUMALANGA TAXI RANK (KWAMCOYI)
12.4	MPUMALANGA TAXI RANK TO MLABA VILLAGE  FROM MPUMALANGA TAXI RANK (KWAMCOYI), TO 3001 STREET, PICK UP PASSENGERS, RIGHT TO MEYIWA ROAD, PICK UP TO SHEZI STREET, PICK UP PASSENGERS, RIGHT TO 74095 STREET, PICK AND DROP PASSENGERS, CROSS P385 HEADING MLABA VILLAGE MAIN ROAD, PICK AND DROP PASSENGERS, RETURN BACK AT SINENZUZO PRIMARY SCHOOL TO MPUMALANGA TAXI RANK ON THE SAME ROUTE TO MPUMALANGA TAXI RANK (KWAMCOYI).
12.5	22065K22065K00052050 - CHARTER SERVICE  FROM MPUMALANGA TAXI RANK TO POINT WITHIN THE PROVINCE OF KZN ONLY.NO PICKING UP OR SETTING DOWN OF PASSENGERS EN ROUTE.
12.6	22065K2206LS00052048 - MPUMALANGA TAXI RANK TO DURBAN.  FROM MPUMALANGA TAXI RANK ON MEYIWA MAIN ROAD, TURN LEFT 2011 STREET, TURN RIGHT 74095 STREET, TURN RIGHT P385, TURN RIGHT N3, PASS MARIANHILL TOLL PLAZA, OR N3, LEFT M13, LEFT OLD MAIN ROAD PINETOWN, RIGHT STAPLETON ROAD, LEFT M13, LEFT N3, TURN LEFT INTO BEREA ROAD NORTH, RIGHT INTO BEREA ROAD, INTO WEST STREET, LEFT TURN RUSSELL STREET AND RANK AT THE INTERSECTION OF RUSSELL STREET AND PINE STREET.  ALTERNATIVE ROUTE.  FROM BEREA ROAD NORTH, INTO OLD DUTCH ROAD, INTO ALICE STREET, TURN RIGHT INTO GREY STREET, BECOMING BROAD STREET, RIGHT TURN SMITH STREET, RIGHT TURN RUSSELL STREET AND PROCEED TO RANK AS ABOVE, RETURN TRIP- FROM RANK AT THE INTERSECTION OF PINE STREET, LEFT TURN INTO N3, FROM THE N3 DRIVE BACKWARDS ON THE SAME ROUTE AS THE FORWARD TRIP.
12.7	22065K2206R400052047 - MPUMALANGA TO WESTMEAD  FROM MPUMALANGA TAXI RANK ON MEYIWA MAIN ROAD, TURN LEFT 2011 STREET, TURN RIGHT 74095 STREET, TURN RIGHT P385, TURN RIGHT N3, PASS MARIANHILL TOLL PLAZA, LEFT RICHMOND ROAD, LEFT WESTMEAD ROAD, LEFT ALEXANDER ROAD, RIGHT TRAFFORD ROAD, LEFT RICHMOND ROAD, LEFT SWANFIELD ROAD, LEFT INTO TAXI HOLDING ON COMMERCIAL ROAD AND RETURN BACK ON THE SAME ROUTE TO ALL UNITS WITHIN MPUMALANGA
12.8	22065P22019010052040 - MPUMALANGA TAXI RANK TO MATATIELE.  INBOUND: FROM MPUMALANGA TAXI RANK, TURN RIGHT TO MEYIWA ROAD, TURN LEFT TO GEORGEDALE ROAD, JOIN R103, N3 TO PIETERMARITZBURG, AND TURN OFF TO R56 UMLAAS ROAD. ROUTE: RICHMOND, IXOPO, UMZIMKHULU, KOSTAD TO OFFLOAD MATATIELE, MARKET STREET, STATION ROAD, INTO MATATIELE TAXI RANK.  OUTBOUND: FROM MATATIELE TAXI RANK, STATION ROAD, MARKET ROAD, 56 TO UMLAAS ROAD ROUTE: UMLAAS ROAD, CAMPERDOWN, CATO RIDGE GEORGEDALE TO MPUMALANGA TOWNSHIP AND EMALANGENI.
12.9	22065P2202EN10052039 - MPUMALANGA TAXI RANK TO ESTCOURT.  INBOUND: FROM MPUMALANGA TAXI RANK, TURN RIGHT TO MEYIWA MAIN ROAD, GEORGEDALE ROAD, JOIN R103,N3, OFF RAMP ESTCOURT, HARDING STREET, ALEXANDRA STREET TO ESTCOURT TAXI RANK.  OUTBOUND: FROM ESTCOURT TAXI RANK – ALEXANDRA STREET – HARDING STREET TO R103, JOIN N3 DURBAN, MPUMALANGA, INCHANGA, CATO RIDGE, OFF RAMP JOIN R103, TURN RIGHT GEORGEDALE ROAD – MEYIWA MAIN ROAD TO MPUMALANGA TOWNSHIP (ALL SECTIONS AND EMALANGENI).



## transport

Department:  
Transport  
Province of KwaZulu-Natal

## GAZETTE

LGKZNG32-2019-OCT

REGION: ALL

12.10	22065P22065F10052033 - MPUMALANGA – CAMPERDOWN.  INBOUND: FROM MPUMALANGA. ROUTE: P385, N3, P418, CHURCH STREET, VR PLANK SQUARE TO CAMPERDOWN TAXI RANK – ADJACENT TO CAMPERDOWN STATION (KPC 0021).  OUTBOUND: FROM CAMPERDOWN TAXI RANK – ADJACENT TO CAMPERDOWN STATION (KPC0021) ROUTE: VR PLANK SQUARE, SHEPSTONE, BISHOP, P418, N3, P385 TO MPUMALANGA.
12.11	22065P22065P00052035 - MPUMALANGA TAXI RANK TO UMLAAS ROAD.  INBOUND: FROM MPUMALANGA TAXI RANK, TURN RIGHT TO MEYIWA MAIN ROAD, TURN LEFT 2011 STREET, TURN RIGHT 74095 STREET, TURN LEFT P385, TURN LEFT R603. ROUTE: GEORGEDALE, CATO RIDGE, CAMPERDOWN DESTINATION UMLAAS ROAD.  OUTBOUND: FROM UMLAAS ROAD, R603, N3, MPUMALANGA / INCHANGA / CATO RIDGE OFF-RAMP – JOIN R103, TURN RIGHT GEORGEDALE ROAD, MEYIWA MAIN ROAD. ROUTE: CAMPERDOWN, CATO RIDGE, GEORGEDALE DESTINATION MPUMALANGA TOWNSHIP (ALL SECTIONS INCLUDING EMALANGENI).
12.12	22065P22065P00052043 - MPUMALANGA TO HAMMERSDALE  FROM (ORIGIN): MPUMALANGA TAXI RANK ON MEYIWA MAIN ROAD, TURN LEFT 2011 STREET, TURN RIGHT 74095 STREET, TURN RIGHT P385, RIGHT TURN KELY ROAD, TURN LEFT ANDERSON ROAD ELANGENI INDUSTRIES AND RETURN BACK ON THE SAME ROUTE TO ALL UNITS WITHIN MPUMALANGA (INCLUDING EMALANGENI)
12.13	22065P22065Q00052034 - MPUMALANGA TAXI RANK TO CATO RIDGE AND ABBATOIR.  FROM MPUMALANGA TAXI RANK – MEYIWA MAIN ROAD, TURN LEFT 2011 STREET, TURN RIGHT 74095 STREET, TURN LEFT P385 BECOMING R103/P1-3, TURN LEFT P423 / EDDY HAGAN, DRIVE INTO CATO RIDGE ABBATOIR TAXI RANK AND RETURN BACK ON THE SAME ROUTE.
12.14	22065P22068T10052032 - MPUMALANGA - PIETERMARITZBURG (VIA CHURCH STREET).  INBOUND: FROM MPUMALANGA, P385, N3, N3/P338 (UMLAAS ROAD) INTERCHANGE, N3, MARKET ROAD INTERCHANGE, N3, BHAMBATHA (GREYTOWN), CHURCH, MASUKWANA (EAST), BOOM STREET TO BOOM / RETIEF TAXI TERMINAL (KPC0013).  OUTBOUND: FROM BOOM / TAXI TERMINAL (KPC0013), BOOM STREET, MASUKWANA STREET (EAST), ECHO ROAD, ORTHMANN, N3, N3/P338 (UMLAAS ROAD), INTERCHANGE, N3, P385.  ALTERNATIVE – INBOUND  (A) P385, N3, P418, CHURCH STREET, VR PLANK SQUARE (CAMPERDOWN TAXI RANK KPX0021, VR PLANK SQUARE, SHEPSTONE, BISHOP, P418, N3 / P338 (UMLAAS ROAD) INTERCHANGE, N3, MARKET ROAD INTERCHANGE, N3, BHAMBATHA (GREYTOWN), CHURCH STREET, MASUKWANA (EAST), BOOM. (B) P385, N3, P418, CHURCH STREET, VR PLANK SQUARE (CAMPERDOWN TAXI RANK KPX 0021), VR PLANK SQUARE, SHEPSTONE, BISHOP, P418, N3 / P338 (UMLAAS ROAD), INTERCHANGE, N3, MARKET ROAD INTERCHANGE, N3, ARMITAGE, CHATTERTON, BOSHOF, BOOM STREET, RETIEF STREET, PIETERMARITZ STREET, PINE STREET, BOOM STREET.  ALTERNATIVE – OUTBOUND,  (A) BOOM STREET, MASUKWANA (EAST), ECHO, ORTHMANN, N3, N3 / P338 (UMLAAS ROAD) INTERCHANGE, P418, CHURCH STREET, VR PLANK SQUARE, SHEPSTONE, BISHOP, P418, N3, P385.  RESTRICTIONS: ALONG MARKET ROAD, OFF-RAMP TO MARKET ROAD, ON-RAMP, ONLY OFFLOADING OF PASSENGERS IS PERMITTED. THE LOADING OF PASSENGERS ALONG THIS SECTION OF THE ROUTE IS NOT PERMITTED.
12.15	22065P2206RK00052046 - MPUMALANGA TAXI RANK TO PINETOWN.  8. FROM MPUMALANGA TAXI RANK ON MEYIWA MAIN ROAD, TURN LEFT 2011 STREET, TURN RIGHT 74095 STREET, TURN RIGHT P385, TURN RIGHT N3, LEFT M13, PASS EVERTON, MAYTIME STORES, KLOOF, LEFT TURN OLD MAIN ROAD, RIGHT ANDERSON ROAD, LEFT TURN STANFIELD LANE, RIGHT INTO HILL STREET BUS RANK AND RETURN BACK ON THE SAME ROUTE TO ALL UNITS WITHIN MPUMALANGA.



## transport

Department:  
Transport  
Province of KwaZulu-Natal

## GAZETTE

LGKZNG32-2019-OCT

REGION: ALL

1) <b>Application Number:</b> APP0116418	2) <b>Gazette Number:</b> LGKZNG32-2019-OCT
3) <b>Applicant:</b> BV TSAULWAYO <b>ID NO.</b> 7211140390085 <b>Association:</b> IZINGOLWENI TAXI OWNERS ASSOCIATION	4) <b>Applicant Address:</b> PO BOX 283 IZINGOLWENI 4260
5) <b>Existing Licence Holder:</b> NOT APPLICABLE <b>ID NO.</b> NOT APPLICABLE	6) <b>Existing Licence Holder Address:</b> NOT APPLICABLE
7) <b>Type of application:</b> ADD AUTHORISATIONS/ROUTES	8) <b>Operating Licence Number:</b> LGKZN1003000805
9) <b>Vehicle Type:</b> MINIBUS	10) 1 X 14 (SEATED) + 0 (STANDING)
11) <b>Region:</b> UGU-OGWINI	
12.1	22064C2206LS10050681 - IZINGOLWENI TO CHIBINI FROM APPROVED TAXI RANK IN IZINGOLWENI TURN RIGHT INTO P284, INTO N2, TURN LEFT INTO P58, TO CHIBINI TAXI RANK. OFF LOAD, LOAD AND RETURN ALONG THE FORWARD ROUTE IN REVERSE.
12.2	21008S21004R10050684 - IZINGOLWENI TO DURBAN FROM APPROVED TAXI RANK IN IZINGOLWENI, TURN LEFT INTO N2-22, AND TURN LEFT INTO M4. PROCEED ALONG M4 TO DURBAN APPROVED TAXI RANK. OFFLOAD, LOAD AND RETURN ALONG THE FORWARD ROUTE IN REVERSE.
12.3	21008S21008S00050687 - IZINGOLWENI TO EDEN STORE FROM IZINGOLWENI TAXI RANK TAKE P284 TO EDEN STORE APPROVED TAXI RANK. OFFLOAD, LOAD AND RETURN ALONG THE FORWARD ROUTE IN REVERSE.
12.4	21008S21008S00050709 - IZINGOLWENI RURAL TO HARDING FROM IZINGOLWENI TAXI RANK TURN LEFT TO N2-22. PROCEED ALONG N2-22 INTO HARDING TAXI RANK. OFFLOAD, LOAD AND RETURN ALONG THE FORWARD ROUTE IN REVERSE.
12.5	21008S21008S00050732 - FROM IZINGOLWENI TAXI RANK TAKE P284, TURN LEFT TO P57 ROAD AND INTO BIZANA TAXI RANK. OFFLOAD, LOAD AND RETURN ALONG THE FORWARD ROUTE IN REVERSE.
12.6	21008S2100HE10050765 - IZINGOLWENI TO PORT SHEPSTONE TAXI RANK. FROM IZINGOLWENI TAXI RANK TAKE P284, THEN TURN LEFT TO N2-22 STRAIGHT THROUGH TO PORT SHEPSTONE TAXI RANK AND RETURN ALONG THE SAME ROUTE.
12.7	21008S21008S00050769 - IZINGOLWENI TO THONJENI / MAHLABATHINI. FROM IZINGOLWENI TAXI RANK, TURN LEFT TO N2-22, TURN RIGHT TO D860 TO THONJENI / MAHLABATHINI AND RETURN ALONG THE SAME ROUTE.



## transport

Department:  
Transport  
Province of KwaZulu-Natal

## GAZETTE

LGKZNG32-2019-OCT

REGION: ALL

1) <b>Application Number:</b> APP0117443	2) <b>Gazette Number:</b> LGKZNG32-2019-OCT
3) <b>Applicant:</b> ME MBATHA <b>ID NO.</b> 6004205909084 <b>Association:</b> MTUBATUBA TAXI OWNERS L&L DISTANCE ASS.	4) <b>Applicant Address:</b> P O BOX 471 MTUBATUBA  3935
5) <b>Existing Licence Holder:</b> NOT APPLICABLE <b>ID NO.</b> NOT APPLICABLE	6) <b>Existing Licence Holder Address:</b> NOT APPLICABLE
7) <b>Type of application:</b> ADD AUTHORISATIONS/ROUTES	8) <b>Operating Licence Number:</b> LGKZN0603000077
9) <b>Vehicle Type:</b> MINIBUS	10) 1 X 15 (SEATED) + 0 (STANDING)
11) <b>Region:</b> UMKHANYAKUDE	
12.1	KZPRERC2772432 - MTUBATUBA TO PIETERMARITZBURG FROM APPROVED TAXI RANK IN MTUBATUBA TURN LEFT ON INKOSI MTUBATUBA ROAD, TURN LEFT ON RIVERVIEW ROAD, TURN RIGHT ON P237 ROAD, TURN LEFT AND JOIN N2 ROAD AND PROCEED STRAIGHT PASS MTHUNZINI TOLLGATE, UMWOTI PLAZA, UMWOTI PLAZA, TONGAAT TOLLGATE PROCEED STRAIGHT ON THE N2 AND TURN LEFT TO JOIN N3 UNDER THE BRIDGE PASS MARIANHILL PLAZA PROCEED ALONG N3 KEEP LEFT INTO DURBAN ROAD BECOMING CHIEF ALBERT LUTHULI STREET PROCEED AND TURN RIGHT INTO LANGLIBALELE STREET, TURN LEFT INTO PIETERMARITZBURG TAXI RANK, OFFLOAD AND LOAD AND RETURN WITH PASSENGERS TO MTUBATUBA TAXI RANK USING THE SAME ROUTE WITH PASSENGERS.
12.2	KZPRERC2772481 - MTUBATUBA TO STANGER FROM APPROVED TAXI RANK IN MTUBATUBA TURN LEFT ON INKOSI MTUBATUBA ROAD, TURN LEFT ON RIVERVIEW ROAD TURN RIGHT ON P237 ROAD, TURN LEFT AND JOIN N2 ROAD AND PROCEED STRAIGHT PASS MTUNZINI TOLLGATE, TURN LEFT ON THE OFF RAMP AND JOIN TURN OFF IN R74 PROCEED STRAIGHT AND TURN LEFT AT THE ROBOTS AND JOIN R102 ROAD PROCEED AND TURN RIGHT TO JOIN GLEDHONMILL ROAD PROCEED AND TURN LEFT, JOIN BALCOMB ROAD PROCEED STRAIGHT TO STANGER TAXI RANK OFF LOAD AND LOAD AND RETURN BACK USING THE SAME ROUTE WITH PASSENGERS. ALTERNATIVE FROM APPROVED TAXI RANK TURN LEFT ON INKOSI MTUBATUBA ROAD TURN LEFT ON RIVERVIEW ROAD TURN RIGHT ON P237 ROAD, TURN LEFT TO JOIN N2 ROAD BEFORE EMPANGENI TURN RIGHT JOIN R102 PASS EMPANGENI, PROCEED STRAIGHT AND TURN LEFT TO JOIN R66, PROCEED ALONG THAT ROAD AND TURN RIGHT TO JOIN R102, PASS GINGINDLOVU AND PROCEED STRAIGHT PASS DARNAL ROBOTS AND TURN RIGHT ON R74 PROCEED AND TURN LEFT TO JOIN KING SHAKA PROCEED AND TURN LEFT TO JOIN KING SHAKA ROAD PROCEED STRAIGHT AND TURN LEFT ONTO GLEDHONMILL ROAD AND TURN RIGHT TO JOIN BALCOMB ROAD AND PROCEED STRAIGHT TO STANGER TAXI RANK OFFLOAD AND LOAD AND RETURN BACK USING THE SAME ROUTE WITH PASSENGERS.
12.3	KZPRERC2772530 - MTUBATUBA TO VRYHEID FROM APPROVED TAXI RANK IN MTUBATUBA TURN LEFT TO JOIN INKOSI MTUBATUBA ROAD TURN RIGHT ON RIVERVIEW ROAD PROCEED STRAIGHT TO JOIN R618 ROAD, PASS HLABISA, (NO PICKING UP AND DROPPING OFF PASSENGERS) PROCEED STRAIGHT TOWARDS NONGOMA, TURN RIGHT AND PROCEED ALONG R618, PASS NGOME AND PROCEED STRAIGHT AND TURN LEFT INTO R69 ROAD, PROCEED TO VRYHEID TAXI RANK AND RETURN BACK WITH PASSENGERS USING THE SAME ROUTE.
12.4	KZPRERC2772579 - MTUBATUBA TO PONGOLA FROM APPROVED MTUBATUBA TAXI RANK TURN RIGHT RIGHT ON RIVERVIEW ROAD PROCEED STRAIGHT TO JOIN R618 PROCEED AND TURN LEFT TO JOIN N2 UNDER NKODIBE BRIDGE, PROCEED STRAIGHT AND PASS HLUHLUWE, MKHUZE, PONGOLA, PIET RETIEF, ERMELO, BETHAL, TRICHARD, JOIN ORSBORN ROAD PROCEED AND JOIN OLIVER STREET TURN LEFT ON ELSBURG ROAD TURN RIGHT TO DANKIRK ROAD, TURN LEFT TO JOIN VAN LINGEN ROAD PROCEED STRAIGHT AND JOIN LABASEE ROAD GO STRAIGHT AND JOIN RAILWAY STREET AND PROCEED STRAIGHT TO GERMISTON STATION MAIN TAXI RANK DROP OFF AND LOAD PASSENGERS AND RETURN BACK USING THE SAME ROUTE.
12.5	KZPRERC2772628 - MTUBATUBA TO GERMISTON STATION MAIN TAXI RANK FROM APPROVE MTUBATUBA ROUTE TURN LEFT JOINING INKOSI MTUBATUBA ROAD, TURN RIGHT ON RIVERVIEW ROAD PROCEED STRAIGHT TO JOIN R618 ROAD, TURN LEFT TO JOIN N2 ROAD UNDER NKODIBE BRIDGE, PROCEED STRAIGHT AND PASS HLUHLUWE, MKHUZE, PONGOLA, PIET RETIEF, ERMELO, BETHAL TRICHARD JOIN N17 ROAD, PASS KINROSS, LEANDRA, CARNIVAL CITY TOLL PLAZA, PROCEED STRAIGHT AND TURN RIGHT TO DANKIRK ROAD, TURN LEFT TO JOIN VAN LINGEN ROAD PROCEED STRAIGHT AND JOIN LABASEE ROAD GO STRAIGHT AND JOIN RAILWAY STREET AND PROCEED STRAIGHT TO GERMISTON STATION MAIN TAXI RANK DROP OFF LOAD, LOAD AND RETURN BACK WITH PASSENGERS USING THE SAME ROUTE.
12.6	KZPRERC2772677 - MTUBATUBA TO JOHANNESBURG PARK CITY MAIN TAXI RANK FROM MTUBATUBA ROUTE TURN LEFT JOINING INKOSI MTUBATUBA ROAD, TURN LEFT JOINING INKOSI MTUBATUBA ROAD, TURN RIGHT ON RIVERVIEW ROAD PROCEED STRAIGHT TO JOIN R618 ROAD TURN LEFT TO JOIN N2 ROAD UNDER NKODIBE BRIDGE, PROCEED STRAIGHT AND PASS HLUHLUWE, MKHUZE, PONGOLA, PIET RETIEF, ERMELO, BETHAL TRICHARD, JOIN N17 ROAD PASS KINROSS, LEANDRA, CARNIVAL CITY TOLL PLAZA AND PASS GOSFORTH PLAZA AND KEEP LEFT TO JOIN TO JOIN N3 GERMISTON AND PRETORIA ROAD, PROCEED STRAIGHT AND TURN LEFT TO JOIN M2, PROCEED AND TURN LEFT ONTO RISSIK ROAD AND TURN TO JOIN DE VILLIERS ROAD TURN LEFT TO JOIN WANDERERS STREET AND PROCEED STRAIGHT TO JOHANNESBURG PARK CITY MAIN TAXI RANK, OFFLOAD AND RETURN BACK USING THE SAME ROUTE WITH PASSENGERS.





## transport

Department:  
Transport  
Province of KwaZulu-Natal

## GAZETTE

LGKZNG32-2019-OCT

REGION: ALL

1)	<b>Application Number:</b> APP0117517	2)	<b>Gazette Number:</b> LGKZNG32-2019-OCT
3)	<b>Applicant:</b> B PILLAY <b>ID NO.</b> 7704235157088 <b>Association:</b> PHOENIX TAXI ASSOCIATION	4)	<b>Applicant Address:</b> 56 MILLBUKY CLOSE PHOENIX 4068
5)	<b>Existing Licence Holder:</b> NOT APPLICABLE <b>ID NO.</b> NOT APPLICABLE	6)	<b>Existing Licence Holder Address:</b> NOT APPLICABLE
7)	<b>Type of application:</b> NEW OPERATING LICENCE	8)	<b>Operating Licence Number:</b> 1278411
9)	<b>Vehicle Type:</b> MINIBUS	10)	1 X 13 (SEATED) + 0 (STANDING)
11)	<b>Region:</b> GREATER NORTH		
12.1	KZPRERC2759398 - PHOENIX INNER CIRCLE ROUTE UNIT 1 – UNIT 13 FROM PHOENIX TAXI RANK NO.86 INTO PANDORA ROAD, PICK UP PASSENGERS, LEFT TO LONGCROFT ROAD, PICK UP PASSENGERS, RIGHT TO PHOENIX HIGHWAY, PICK UP PASSENGERS, RIGHT TO LONG BURY, PICK UP PASSENGERS, CROSS PHOENIX HIGHWAY TO LENHAM DRIVE PICK UP PASSENGERS, LEFT TO FERNHAM DRIE, PICK UP PASSENGERS INTO INDUSTRIAL PARK DRIVE PICK UP PASSENGERS LEFT TO HUNSLET DRIVE PICK UP PASSENGERS, RIGHT TO ABERDARE DRIVE PICK UP PASSENGERS RIGHT TO PHOENIX HIGHWAY, PICK UP PASSENGERS TO HILLHEAD DRIVE RIGHT TO WHITE HOUSE AND RETURN TO PHOENIX ON THE SAME ROUTE.		
12.2	KZPRERC2759447 - INNER CIRCLE UNIT 1, 2, 3, 4, 7 AND 8 FROM PHOENIX TAXI RANK NO.86, LEFT TO LONGCROFT PICK UP PASSENGERS, RIGHT TO PHOENIX HIGHWAY PICK UP PASSENGERS, RIGHT TO RIDGECROFT DRIVE PICK UP PASSENGERS, RIGHT TO LONGBURRY DRIVE PICK UP PASSENGERS, LEFT TO CROFTBURY DRIVE PICK UP PASSENGERS, LEFT TO EASTBURY DRIVE PICK UP PASSENGERS, RIGHT TO WHITE HOUSE SHOPPING CENTRE. FROM WHITE HOUSE SHOPPING CENTRE INTO R103 LEFT INTO PHOENIX HIGHWAY, LEFT TO GREENBURY DRIVE, LEFT TO DALEVIEW DRIVE, LEFT TO STONEBRIDGE DRIVE, LEFT TO RISEGATE DRIVE, LEFT TO STONEBRIDGE DRIVE AGAIN, RIGHT TO GREENBURY DRIVE, LEFT TO TOWER ROAD, LEFT TO CARDINAL ROAD, RIGHT TO STONEBRIDGE DRIVE, LEFT TO ACARA STREET, LEFT TO STONEBRIDGE DRIVE, LEFT TO PHOENIX HIGHWAY, RIGHT TO PANDORA INTO PHOENIX PLAZA TAXI RANK NO.86.		
12.3	KZPRERC2759496 - INNER CIRCLE UNIT 1, 2, 3, 4, 5, 6, 7, 8, 9, 10, 11, 12 AND 13 FROM PHOENIX TAXI RANK NO. 86 TO PANDORA ROAD, RIGHT TO LONGCROFT PICK UP PASSENGERS, RIGHT TO LONGBURY DRIVE PICK UP PASSENGERS, INTO LENHAM DRIVE PICK UP PASSENGERS, LEFT TO WHETSTONE DRIVE, PICK UP PASSENGERS, LEFT TO BROOKSTONE DRIVE PICK UP PASSENGERS AND RETURN AT THE CLINIC, PICK UP PASSENGERS, LEFT TO FERNHAM DRIVE PICK UP PASSENGERS, LEFT TO PHOENIX INDUSTRIAL PARK PICK UP PASSENGERS RIGHT TO PHOENIX HIGHWAY PICK UP PASSENGERS LEFT TO CLAYFIELD DRIVE PICK UP PASSENGERS, LEFT TO CRANBROOK DRIVE PICK UP PASSENGERS, RIGHT TO ROCKFORD DRIVE, LEFT TO REDBURY DRIVE, LEFT TO RUSTON PLACE PICK UP PASSENGERS, LEFT TO PHOENIX HIGHWAY PICK UP PASSENGERS, RIGHT TO R103 INTO WHITE HOUSE AND RETURN ON THE SAME ROUTE.		
12.4	KZPRERC2759545 - INNER CIRCLE UNTI 13, 14, 15 AND 16 FROM PHOENIX PLAZA TAXI RANK NO.86, RIGHT TO PANDORA STREET PICK UP PASSENGERS, RIGHT TO PHATHEON STREET PICK UP PASSENGERS, RIGHT TO J G CHAMPION DRIVE PICK UP PASSENGERS, RIGHT TO BRAISFORD AVENUE PICK UP PASSENGERS INTO TATFORD AVENUE PICK UP PASSENGERS, LEFT TO RUEFORD AVENUE PICK UP PASSENGERS, LEFT TO SUNFORD AVENUE PIC UP PASSENGERS, RIGHT TO LENHAM DRIVE PICK UP PASSENGERS, LEFT TO NORTHCROFT AVENUE PICK UP PASSENGERS LEFT TO AVELEN CRESCENT PICK UP PASSENGERS RIGHT TO NEDLEN ROAD PICK UP PASSENGERS, RIGHT TO ESLEEN CRESCENT PICK UP PASSENGERS LEFT TO NORTHCROFT DRIVE PICK UP PASSENGERS, LEFT TO ESLEEN CRESCENT PICK UP PASSENGERS RIGHT TO RUFFLEEN ROAD PICK UP PASSENGERS RIGHT TO LENHAM DRIVE PICK UP PASSENGERS, LEFT TO WESTHAM DRIVE, PICK UP PASSENGERS RIGHT TO HEXHAM ROAD, PICK UP PASSENGERS, LEFT TO IVERHAM ROAD, PICK UP PASSENGERS RIGHT TO CHIPPENHAM ROAD PICK UP PASSENGERS RIGHT TO WESTHAM ROAD PICK UP PASSENGERS AND TURN BACK AT KWAMAMBA STORES ON WESTHAM ROAD, PICK UP PASSENGERS LEFT TO HEXHAM ROAD, PICK UP PASSENGERS LEFT TO BROOKSFERN ROAD, PICK UP PASSENGERS RIGHT TO TOTTENHAM PLACE, PICK UP PASSENGERS LEFT TO HEXHAM, LEFT TO TWICKENHAM PLACE PICK UP PASSENGERS LEFT TO HEXAM, LEFT TO WESTHAM ROAD PICK UP PASSENGERS, LEFT TO LENHAM PICK UP PASSENGERS RIGHT TO JG CHAMPION DRIVE PICK UP PASSENGERS LEFT TO PHOENIX HIGHWAY RIGHT TO PHATHEON INTO PHOENIX PLAZA TAXI RANK NO.86.		
12.5	KZPRERC2759594 - PALM VIEW ROUTE INNER CIRCLE UNIT 20, 21, 23 AND 25 FROM PHOENIX PLAZA TAXI RANK NO.86 LEFT TO PERGUSUS ROAD PICK UP PASSENGERS, RIGHT TO PHOENIX HIGHWAY PICK UP PASSENGERS, LEFT TO HANNAFORD DRIVE PICK UP PASSENGERS, RIGHT TO CANEHAVEN DRIVE PICK UP PASSENGERS, RIGHT TO JG CHAMPION DRIVE PICK UP PASSENGERS, LEFT TO PALMVIEW DRIVE PICK UP PASSENGERS, RIGHT TO TRENANCE PARK DRIVE PICK UP PASSENGERS, LEFT TO CENTRAL PARK DRIVE PICK UP PASSENGERS LEFT TO PALMVIEW DRIVE PICK UP PASSENGERS RIGHT TO JG CHAMPION DRIVE PICK UP PASSENGERS, LEFT TO CANEHAVEN DRIVE PICK UP PASSENGERS, LEFT TO HANNAFORD DRIVE PICK UP PASSENGERS RIGHT TO PHOENIX HIGHWAY PICK UP PASSENGERS, LEFT TO LONGCROFT, RIGHT TO PANDORA ROAD TO PHOENIX TAXI RANK NO.86 IN PHOENIX PLAZA.		
12.6	KZPRERC2759643 - TERRANCE MANOR ROUTE UNTI 15, 19, 20, 23 AND 24 FROM PHOENIX PLAZA TAXI RANK NO.86 PICK UP PASSENGERS, RIGHT TO PANDORA ROAD PICK UP PASSENGERS RIGHT TO PHARTHENON STREET PICK UP PASSENGERS RIGHT TO CHARTFORD DRIVE PCICK UP PASSENGERS, RIGHT TO CHARTFORD DRIVE PICK UP PASSENGERS, LEFT TO SUNFORD DRIVE PICK UP PASSENGERS, RIGHT TO ALLENFORD DRIVE PICK UP PASSENGERS, LEFT TO DIPSIDE ROAD PICK UP PASSENGERS, LEFT TO HANNAFORD DRIVE PICK UP PASSENGERS, LEFT TO CANEHAVEN DRIVE PICK UP PASSENGERS, INTO BROOKDALE DRIVE PICKUP PASSENGERS, LEFT TO CARDHAM DRIVE AND RETURN ON CARDHAM DRIVE TO JOIN CRESTBROOK DRIVE, LEFT TO PALMVIEW DRIVE PICK UP PASSENGERS LEFT TO TENANCE PARK DRIVE PICK UP PASSENGERS, RIGHT TO CENTRAL PARK DRIVE PICKUP PASSENGERS, RIGHT TOPALMVIEW DRIVE PICKUP PASSENGERS, RIGHT TO CRESTBROOK DRIVE PICK UP PASSENGERS, LEFT TO BROOKDALE DRIVE PICK UP PASSENGERS TO CANEHAVEN DRIVE PICK UP PASSENGERS, RIGHT TO HANNAFORD DRIVE PICK UP PASSENGERS, RIGHT TO PHOENIX HIGHWAY, PICK UP PASSENGERS, LEFT TO LONGCROFT, RIGHT TO PANDORA STREET TO PHOENIX TAXI RANK NO.86 IN PHOENIX PLAZA.		
12.7	KZPRERC2759692 - UNIT 17, 18, 19, 20, 21 AND 22 FROM PHOENIX TAXI RANK NO.86 IN PHOENIX PLAZA, PICK UP PASSENGERS, LEFT TO PARTHENON PICK UP PASSENGERS, RIGHT TO PHOENIX HIGHWAY PICK UP PASSENGERS, LEFT TO STANMORE DRIVE PICK UP PASSENGERS, LEFT TO GROVE END DRIVE PICK UP PASSENGERS, LEFT TO RUDMORE DRIVE PICK UP PASSENGERS, LEFT TO FORESTHAVEN DRIVE PICK UP PASSENGERS, RIGHT TO VIEWHAVEN DRIVE PICK UP PASSENGERS LEFT TO JG CHAMPION PICK UP PASSENGERS, LEFT TO CANEHAVEN DRIVE PICK UP PASSENGERS, LEFT TO FOREST HAVEN DRIVE PICK UP PASSENGERS, LEFT TO CANEHAVEN DRIVE PICK UP PASSENGERS, LEFT TO FOREST HAVEN DRIVE PICK UP PASSENGERS, RIGHT TO HANNAFORD DRIVE PICK UP PASSENGERS, RIGHT TO PHOENIX HIGHWAY, PICK UP PASSENGERS, LEFT TO LONGCROFT, RIGHT TO PANDORA ROAD TO PHOENIX TAXI RANK IN PHOENIX PLAZA.		





## transport

Department:  
Transport  
Province of KwaZulu-Natal

## GAZETTE

LGKZNG32-2019-OCT

REGION: ALL

12.8	<p>KZPRERC2759741 - PHOENIX TO VERULAM FROM PHOENIX PLAZA TAXI RANK NO.86 TOPHOENIX HIGHWAY PCIK UP PASSENGER, TO RANK NO.103 PICK UP PASSENGERS, RIGHT TO WHITEHOUSE PICK UP POINT, PICK UP PASSENGERS CONTINUE TO MT EDGEcombe PICK UP POINT PICK UP PASSENGERS CONTINUE ON R103, LEFT TO M27 (JABU NGCOBO DRIVE) INTO IRELAND STREET VERULAM AND RETURN ON THE SAME ROUTE.</p> <p>PHOENIX TO VERULAM (ALTERNATIVE ROUTE) FROM PHOENIX TAXI RANK NO.86 PICK UP PASSENGERS LEFT TO PEGASUS STREET PICK UP PASSENGERS LEFT TO PHOENIX HIGHWAY PCIK UP PASSENGERS RIGHT TO INDUSTRIAL PARK PICK UP PASSENGERS, RIGHT TO FERNHAM DRIVE PICK UP PASSENGERS, LEFT TO LENHAM DRIVE PICK UP PASSENGERS, LEFT TO JG CHAMPION DRIVE PICK UP PASSENGERS, LEFT TO R102 (GOPALAL HURBANS) RIGHT TO M27, LEFT RO IRELAND STREET TAXI RANK IN VERULAM.</p> <p>RETURN ROUTE FROM IRELAND STREET TAXI RANK IN VERULAM, INTO M27 (JABU NGCOBO) RIGHT TO OLD MAIN ROAD, RIGHT TO PHOENIX PLAZA TAXI RANK IN PHOENIX PLAZA.</p>
12.9	<p>KZPRERC2759790 - PHOENIX TO MT EDGEcombe FROM PHOENIX TAXI RANK NO.86 IN PHOENIX PLAZA PICK UP PASSENGERS LEFT TO PANDORA STREET PICK UP PASSENGERS LEFT TO PARTHENON PICK UP PASSENGERS RIGHT TO PHOENIX HIGHWAY PICK UP PASSENGERS RIGHT TO R102, LEFT TO SIPHOSETHU ROAD, LEFT TO FLANDERS DRIVE TO FLANDERS MALL IN MT. EDGEcombe AND RETURN TO PHOENIX PLAZA TAXI RANK NO.86 IN PHOENIX PLAZA ON THE SAME ROUTE.</p>
12.10	<p>KZPRERC2759839 - PHOENIX TO DURBAN FROM PHOENIX TAXI RANK NO.86 IN PHOENIX PLAZA PICK UP PASSENGERS, LEFT TO PANDORA STREET PICK UP PASSENGERS, LEFT TO PARTHENON PICK UP PASSENGERS, RIGHT TOPHOENIX HIGHWAY PICK UP PASSENGERS, RIGHT TO R102, LEFT TO SIPHOSETHU ROAD, LEFT TO FLANDERS DRIVE, INTO M41, RIGHT INTO BRAMFISHER ROAD, LEFT TO SOLDIERS WAY LEFT TO DENNIS HURLEY STREET, LEFT TO INGCUCE STREET, LEFT TO A B XUMA STREET INTO RANK NO.79 IN DURBAN. RANK 39 IN DURBAN FROM BRAMFISHER ROAD LEFT TO GREY STREET LEFT TO PRINCE EDWARD STREET TO RANK NO.39 IN DURBAN AND RETURN TO PHOENIX. RANK 57 IN DURBAN FROM JULIUS NYERERE AVENUE RIGHT TO MARKET ROAD RIGHT TO JOHANNES NKOSI STREET TO RANK57 IN DURBAN AND RETURN TO PHOENIX. RANK 250 IN DURBAN FROM BRAMFISHER ROAD INTO DAVID WEBSTER STREET RIGHT TO JULIUS NYERERE AVENUE, RIGHT TO MARKET ROAD TAXI RANKNO.250 AND RETURN TO PHOENIX.</p>



## transport

Department:  
Transport  
Province of KwaZulu-Natal

## GAZETTE

LGKZNG32-2019-OCT

REGION: ALL

1)	<b>Application Number:</b> APP0117536	2)	<b>Gazette Number:</b> LGKZNG32-2019-OCT
3)	<b>Applicant:</b> BB KHESWA <b>ID NO.</b> 5810305291087 <b>Association:</b> IZINGOLWENI TAXI OWNERS ASSOCIATION	4)	<b>Applicant Address:</b> PO BOX 170 IZINGOLWENI 4260
5)	<b>Existing Licence Holder:</b> NOT APPLICABLE <b>ID NO.</b> NOT APPLICABLE	6)	<b>Existing Licence Holder Address:</b> NOT APPLICABLE
7)	<b>Type of application:</b> NEW OPERATING LICENCE	8)	<b>Operating Licence Number:</b> LGKZN1003000049
9)	<b>Vehicle Type:</b> MINIBUS TAXI	10)	1 X 9-16 (SEATED) + 0 (STANDING)
11)	<b>Region:</b> UGU-OGWINI		
12.1	21008S21008S00050687 - IZINGOLWENI TO EDEN STORE FROM IZINGOLWENI TAXI RANK TAKE P284 TO EDEN STORE APPROVED TAXI RANK. OFFLOAD, LOAD AND RETURN ALONG THE FORWARD ROUTE IN REVERSE.		
12.2	21008S21008S00050736 - IZINGOLWENI TO ORIBI FLATS FROM IZINGOLWENI TAXI RANK TURN TO N2-22 ORIBI FLATS AND RETURN ALONG THE SAME ROUTE.		
12.3	21008S21008S00050765 - IZINGOLWENI TO PORT SHEPSTONE TAXI RANK. FROM IZINGOLWENI TAXI RANK TAKE P284, THEN TURN LEFT TO N2-22 STRAIGHT THROUGH TO PORT SHEPSTONE TAXI RANK AND RETURN ALONG THE SAME ROUTE.		
12.4	21008S21008S00050769 - IZINGOLWENI TO THONJENI / MAHLABATHINI. FROM IZINGOLWENI TAXI RANK, TURN LEFT TO N2-22, TURN RIGHT TO D860 TO THONJENI / MAHLABATHINI AND RETURN ALONG THE SAME ROUTE.		
12.5	21008S21008S00050773 - IZINGOLWENI TO THUNGWA TAXI RANK. FROM IZINGOLWENI TAXI RANK TURN LEFT TO N2-22, TURN RIGHT TO D1084 TO THUNGWA TAXI RANK. OFFLOAD, LOAD AND RETURN ALONG THE FORWARD ROUTE IN REVERSE.		
12.6	2209WC2209WC00050609 - IZINGOLWENI TO GCILIMA BAMBULA FROM APPROVED TAXI RANK IN IZINGOLWENI, INTO P284. PROCEED ALONG P284 INTO APPROVED TAXI RANK BAMBULA TAXI RANK, TURN LEFT TO P732 ROAD TO GCILIMA TAXI RANK, OFFLOAD, LOAD AND RETURN ALONG THE FORWARD ROUTE IN REVERSE.		
12.7	22064C22064C10050681 - IZINGOLWENI TO CHIBINI FROM APPROVED TAXI RANK IN IZINGOLWENI TURN RIGHT INTO P284, INTO N2, TURN LEFT INTO P58, TO CHIBINI TAXI RANK. OFF LOAD, LOAD AND RETURN ALONG THE FORWARD ROUTE IN REVERSE.		
12.8	21008S21004R10050684 - IZINGOLWENI TO DURBAN FROM APPROVED TAXI RANK IN IZINGOLWENI, TURN LEFT INTO N2-22, AND TURN LEFT INTO M4. PROCEED ALONG M4 TO DURBAN APPROVED TAXI RANK. OFFLOAD, LOAD AND RETURN ALONG THE FORWARD ROUTE IN REVERSE.		
12.9	21008S21008S00050709 - IZINGOLWENI RURAL TO HARDING FROM IZINGOLWENI TAXI RANK TURN LEFT TO N2-22. PROCEED ALONG N2-22 INTO HARDING TAXI RANK. OFFLOAD, LOAD AND RETURN ALONG THE FORWARD ROUTE IN REVERSE.		
12.10	21008S21008S00050719 - IZINGOLWENI TO MARGATE FROM IZINGOLWENI TAXI RANK TAKE P284 AND TURN LEFT TO P732 AND STRAIGHT TO MARGATE TAXI RANK AND RETURN ALONG THE SAME ROUTE.		



## transport

Department:  
Transport  
Province of KwaZulu-Natal

## GAZETTE

LGKZNG32-2019-OCT

REGION: ALL

1) <b>Application Number:</b> APP0117538	2) <b>Gazette Number:</b> LGKZNG32-2019-OCT
3) <b>Applicant:</b> BB KHESWA <b>ID NO.</b> 5810305291087 <b>Association:</b> IZINGOLWENI TAXI OWNERS ASSOCIATION	4) <b>Applicant Address:</b> PO BOX 170 IZINGOLWENI 4260
5) <b>Existing Licence Holder:</b> NOT APPLICABLE <b>ID NO.</b> NOT APPLICABLE	6) <b>Existing Licence Holder Address:</b> NOT APPLICABLE
7) <b>Type of application:</b> NEW OPERATING LICENCE	8) <b>Operating Licence Number:</b> LGKZN1003000158
9) <b>Vehicle Type:</b> MINIBUS	10) 1 X 15 (SEATED) + 0 (STANDING)
11) <b>Region:</b> UGU-OGWINI	
12.1	21008S21008S00050687 - IZINGOLWENI TO EDEN STORE FROM IZINGOLWENI TAXI RANK TAKE P284 TO EDEN STORE APPROVED TAXI RANK. OFFLOAD, LOAD AND RETURN ALONG THE FORWARD ROUTE IN REVERSE.
12.2	21008S21008S00050732 - FROM IZINGOLWENI TAXI RANK TAKE P284, TURN LEFT TO P57 ROAD AND INTO BIZANA TAXI RANK. OFFLOAD, LOAD AND RETURN ALONG THE FORWARD ROUTE IN REVERSE.
12.3	21008S21008S00050736 - IZINGOLWENI TO ORIBI FLATS FROM IZINGOLWENI TAXI RANK TURN TO N2-22 ORIBI FLATS AND RETURN ALONG THE SAME ROUTE.
12.4	21008S21008S00050765 - IZINGOLWENI TO PORT SHEPSTONE TAXI RANK. FROM IZINGOLWENI TAXI RANK TAKE P284, THEN TURN LEFT TO N2-22 STRAIGHT THROUGH TO PORT SHEPSTONE TAXI RANK AND RETURN ALONG THE SAME ROUTE.
12.5	21008S21008S00050769 - IZINGOLWENI TO THONJENI / MAHLABATHINI. FROM IZINGOLWENI TAXI RANK, TURN LEFT TO N2-22, TURN RIGHT TO D860 TO THONJENI / MAHLABATHINI AND RETURN ALONG THE SAME ROUTE.
12.6	21008S21008S00050773 - IZINGOLWENI TO THUNGWA TAXI RANK. FROM IZINGOLWENI TAXI RANK TURN LEFT TO N2-22, TURN RIGHT TO D1084 TO THUNGWA TAXI RANK. OFFLOAD, LOAD AND RETURN ALONG THE FORWARD ROUTE IN REVERSE.
12.7	2209WC2209WC00050609 - IZINGOLWENI TO GCILIMA BAMBULA FROM APPROVED TAXI RANK IN IZINGOLWENI, INTO P284. PROCEED ALONG P284 INTO APPROVED TAXI RANK BAMBULA TAXI RANK, TURN LEFT TO P732 ROAD TO GCILIMA TAXI RANK, OFFLOAD, LOAD AND RETURN ALONG THE FORWARD ROUTE IN REVERSE.
12.8	22064C22064C00050681 - IZINGOLWENI TO CHIBINI FROM APPROVED TAXI RANK IN IZINGOLWENI TURN RIGHT INTO P284, INTO N2, TURN LEFT INTO P58, TO CHIBINI TAXI RANK. OFF LOAD, LOAD AND RETURN ALONG THE FORWARD ROUTE IN REVERSE.
12.9	21008S21004R10050684 - IZINGOLWENI TO DURBAN FROM APPROVED TAXI RANK IN IZINGOLWENI, TURN LEFT INTO N2-22, AND TURN LEFT INTO M4. PROCEED ALONG M4 TO DURBAN APPROVED TAXI RANK. OFFLOAD, LOAD AND RETURN ALONG THE FORWARD ROUTE IN REVERSE.
12.10	21008S21008S00050709 - IZINGOLWENI RURAL TO HARDING FROM IZINGOLWENI TAXI RANK TURN LEFT TO N2-22. PROCEED ALONG N2-22 INTO HARDING TAXI RANK. OFFLOAD, LOAD AND RETURN ALONG THE FORWARD ROUTE IN REVERSE.
12.11	21008S21008S00050719 - IZINGOLWENI TO MARGATE FROM IZINGOLWENI TAXI RANK TAKE P284 AND TURN LEFT TO P732 AND STRAIGHT TO MARGATE TAXI RANK AND RETURN ALONG THE SAME ROUTE.



## transport

Department:  
Transport  
Province of KwaZulu-Natal

## GAZETTE

LGKZNG32-2019-OCT

REGION: ALL

1) <b>Application Number:</b> APP0106045	2) <b>Gazette Number:</b> LGKZNG32-2019-OCT
3) <b>Applicant:</b> MM MAVUNDLA <b>ID NO.</b> 5008115679084 <b>Association:</b> IZINGOLWENI TAXI OWNERS ASSOCIATION	4) <b>Applicant Address:</b> P O BOX 42 IZINGOLWENI 4260
5) <b>Existing Licence Holder:</b> NOT APPLICABLE <b>ID NO.</b> NOT APPLICABLE	6) <b>Existing Licence Holder Address:</b> NOT APPLICABLE
7) <b>Type of application:</b> ADD AUTHORISATIONS/ROUTES	8) <b>Operating Licence Number:</b> LGKZN1003000772
9) <b>Vehicle Type:</b> MINIBUS	10) 1 X 15 (SEATED) + 0 (STANDING)
11) <b>Region:</b> UGU-OGWINI	
12.1	2209WC2209WC00050609 - IZINGOLWENI TO GCILIMA BAMBULA FROM APPROVED TAXI RANK IN IZINGOLWENI, INTO P284. PROCEED ALONG P284 INTO APPROVED TAXI RANK BAMBULA TAXI RANK, TURN LEFT TO P732 ROAD TO GCILIMA TAXI RANK, OFFLOAD, LOAD AND RETURN ALONG THE FORWARD ROUTE IN REVERSE.
12.2	22064C2206LS10050681 - IZINGOLWENI TO CHIBINI FROM APPROVED TAXI RANK IN IZINGOLWENI TURN RIGHT INTO P284, INTO N2, TURN LEFT INTO P58, TO CHIBINI TAXI RANK. OFF LOAD, LOAD AND RETURN ALONG THE FORWARD ROUTE IN REVERSE.
12.3	21008S21008S00050687 - IZINGOLWENI TO EDEN STORE FROM IZINGOLWENI TAXI RANK TAKE P284 TO EDEN STORE APPROVED TAXI RANK. OFFLOAD, LOAD AND RETURN ALONG THE FORWARD ROUTE IN REVERSE.
12.4	21008S21008S00050709 - IZINGOLWENI rural to harding FROM IZINGOLWENI TAXI RANK TURN LEFT TO N2-22. PROCEED ALONG N2-22 INTO HARDING TAXI RANK. OFFLOAD, LOAD AND RETURN ALONG THE FORWARD ROUTE IN REVERSE.
12.5	21008S21008S00050719 - IZINGOLWENI to margate FROM IZINGOLWENI TAXI RANK TAKE P284 AND TURN LEFT TO P732 AND STRAIGHT TO MARGATE TAXI RANK AND RETURN ALONG THE SAME ROUTE.
12.6	21008S21008S00050732 - FROM IZINGOLWENI TAXI RANK TAKE P284, TURN LEFT TO P57 ROAD AND INTO BIZANA TAXI RANK. OFFLOAD, LOAD AND RETURN ALONG THE FORWARD ROUTE IN REVERSE.
12.7	21008S21008S00050736 - IZINGOLWENI TO ORIBI FLATS FROM IZINGOLWENI TAXI RANK TURN TO N2-22 ORIBI FLATS AND RETURN ALONG THE SAME ROUTE.
12.8	21008S2100HE10050765 - IZINGOLWENI TO PORT SHEPSTONE TAXI RANK. FROM IZINGOLWENI TAXI RANK TAKE P284, THEN TURN LEFT TO N2-22 STRAIGHT THROUGH TO PORT SHEPSTONE TAXI RANK AND RETURN ALONG THE SAME ROUTE.
12.9	21008S21008S00050769 - IZINGOLWENI TO THONJENI / MAHLABATHINI. FROM IZINGOLWENI TAXI RANK, TURN LEFT TO N2-22, TURN RIGHT TO D860 TO THONJENI / MAHLABATHINI AND RETURN ALONG THE SAME ROUTE.
12.10	21008S21008S00050773 - IZINGOLWENI TO THUNGWA TAXI RANK. FROM IZINGOLWENI TAXI RANK TURN LEFT TO N2-22, TURN RIGHT TO D1084 TO THUNGWA TAXI RANK. OFFLOAD, LOAD AND RETURN ALONG THE FORWARD ROUTE IN REVERSE.



## transport

Department:  
Transport  
Province of KwaZulu-Natal

## GAZETTE

LGKZNG32-2019-OCT

REGION: ALL

1) <b>Application Number:</b> APP0117603	2) <b>Gazette Number:</b> LGKZNG32-2019-OCT
3) <b>Applicant:</b> TJ MOLEFE <b>ID NO.</b> 7103215469086 <b>Association:</b> NQUTHU DISTRICT PIONEERS TAXI ASSOC.	4) <b>Applicant Address:</b> P O BOX 42 NQUTHU KWAZULU-NATAL 4102
5) <b>Existing Licence Holder:</b> NOT APPLICABLE <b>ID NO.</b> NOT APPLICABLE	6) <b>Existing Licence Holder Address:</b> NOT APPLICABLE
7) <b>Type of application:</b> NEW OPERATING LICENCE	8) <b>Operating Licence Number:</b> NOTAVAILABLE
9) <b>Vehicle Type:</b> MINIBUS	10) 1 X 15 (SEATED) + 0 (STANDING)
11) <b>Region:</b> UMZINYATHI	
12.1	2207GY1205GJ10047654 - NQUTU TO JOHANNESBURG FROM NQUTHU TAXI RANK R66 PROCEED TO MNYANDU CROSSING TURN LEFT TO R33/R68 BYPASS DUNDEE ALONG VICTORIA STREET, INTO KAREL LANDMAN, JOINING R68, RIGHT INTO AND LONG N11, BY PASS NEWCASTLE AND PROCEEDING THROUGH VOLKRUST ALONG JOUBERT STREET INTO DAN PIENAAR STREET (R543) INTO AND ALONG R23 TO STANDERTON, PASSING THROUGH STANDERTON, ALONG BOTHA STREET, LOMBARD STREET, KROG STREET INTO R23 BY PASSING GREYLINGSTAD AND BALFOUR TOWARDS HEIDELBERG, TURN RIGHT INTO N3, PROCEED DIRECT INTO VOSLOORUS TAXI RANK AND PROCEED INTO AND ALONG N17 TO GERMISTON TAXI RANK, OFF LOADING ONLY AND PROCEED DIRECT TO M2 INTO AND ALONG N12, PEASE ROAD INTO BARA CITY TAXI RANK AND RETURN INTO NQUTHU ALONG THE FORWARD ROUTE IN REVERSE.
12.2	2207GY1205GJ10047655 - NQUTU TO JOHANNESBURG CBD FROM NQUTU TAXI RANK INTO R34 TO BLOODRIVER, BYPASSING UTRECHT, RIGHT INTO N11 AND PROCEED AS IN ROUTE (JOHANNESBURG)
12.3	2207GY2202BQ10047668 - NQUTU TO NEWCASTLE FROM NQUTHU TAXI RANK INTO AND ALONG INTO AND ALONG P54 TO BLOOD RIVER, INTO R34(P41), INTO R37, LEFT INTO N11 AND PROCEED TO NEWCASTLE, INTO ALLEN STREET AT THE LAST ROBOT TURN LEFT AND RIGHT TO NEWCASTLE TAXI RANK RETURN TO NQUTHU ALONG THE FORWARD ROUTE IN REVERSE.
12.4	2207GY2206KU10047656 - NQUTU TO DURBAN FROM NQUTHU TAXI RANK INTO AND ALONG R68 TO BABANANGO, RIGHT INTO R34, PASSING THROUGH MELMOTH, RIGHT INTO R66 PASSING THROUGH ESHOWE, PROCEED ALONG R66, RIGHT INTO R102 TO NGINGINDLOVU AND PROCEED TO STANGER ALONG R102, PASSING THROUGH STANGER AND TO N2, RIGHT INTO R102/N2 AND PROCEED DIRECT TO DURBAN INTO R102 INTO UMGNGENI ROAD (R102) SETTING DOWN AT DURBAN STATION AND PROCEED ALONG UMGNGENI ROAD INTO SOLDIERS WAY, RIGHT INTO LEOPOLD STREET, LEFT INTO MARKET STREET, RIGHT INTO SMITH STREET, RIGHT INTO WARWICK AVENUE, INTO UNIVERSITY AVENUE TAXI RANK AND RETURN ALONG WARWICK AVENUE, RIGHT INTO ALICE STREET, LEFT INTO ALBERT STREET, RIGHT INTO UMGNGENI ROAD AND RETURN TO NQUTHU ALONG THE FORWARD ROUTE IN REVERSE.
12.5	2207GY2207BP10047658 - NQUTHU TO DUNDEE FROM NQUTHU TAXI RANK, INTO P36/2 INTO R68, LEFT INTO R33 INTO VICTORIA STREET, RIGHT INTO SMITH STREET INTO DUNDEE TAXI RANK AND RETURN TO NQUTHU ALONG THE FORWARD ROUTE IN REVERSE.
12.6	2207GY2207GY00047657 - NQUTU TO EMPANGENI FROM NQUTHU TAXI RANK ALONG THE SAME ROUTE AS IN 3ABOVE, UP TO NKWALINI ALONG R66 AT KWALINI TURN LEFT INTO AND ALONG R34, WHICH BECOMES MAIN ROAD AND PROCEED DIRECT TO EMPANGENI TAXI RANK AND RETURN THE FORWARD ROUTE IN REVERSE.
12.7	2207GY2207GY00047664 - NQUTU TO QHUDENI FROM NQUTHU TAXI RANK INTO AND ALONG R68 AND AND TURN RIGHT INTO P16/3 TO P32 KWABALOYI QHUDENI AND RETURN TO NQUTHU WITH ALONG THE FORWARD ROUTE IN REVERSE.
12.8	2207GY2207GY00047665 - SIBONGILE TO NQUTU FROM SIBONGILE ALONG L1993 INTO R68 AND PROCEED INTO NQUTHU TAXI RANK AND RETURN.
12.9	2207GY2207GY00047666 - MABULULWANE TO NQUTU FROM MABULULWANE SUB TAXI RANK INTO AND ALONG D1297 INTO R68 AND PROCEED TO NQUTHU TAXI RANK AND RETURN.
12.10	2207GY2207GY00047672 - ZICOLE TO NQUTU FROM KWAMBATHA TRADING STORE INTO AND ALONG D1347, RIGHT INTO P54 AND PROCEED TO NQUTHU TAXI RANK AND RETURN ALONG THE FORWARD ROUTE IN REVERSE.
12.11	2207GY2207GY00047673 - ST. AUGUSTINE TO NQUTU FROM AUGUSTINE'S SCHOOL INTO AND ALONG D1361, RIGHT INTO R68 AND PROCEED TO NQUTHU TAXI RANK AND RETURN ALONG THE FORWARD ROUTE IN RESERVE.
12.12	2207GY2207GY00047674 - SILUTSHANA TO NQUTU FROM SILUTSHANA SUB RANK INTO AND ALONG R68 TO NQUTHU TAXI RANK AND RETURN ALONG THE FORWARD ROUTE IN RESERVE.
12.13	2207GY2207GY00047675 - HLATHI DAM TO NQUTU FROM HLATHI DAM SUB RANK INTO AND ALONG R68 TO NQUTHU TAXI RANK AND RETURN ALONG THE FORWARD ROUTE IN RESERVE.
12.14	2207GY2207GY00047676 - ISANDLWANA TO NQUTHU FROM ISANDLWANA SUB RANK INTO AND ALONG P58, TURN LEFT INTO R68 AND PROCEED TO NQUTHU TAXI RANK AND RETURN ALONG THE FORWARD ROUTE IN REVERSE.
12.15	2207GY2207GY00047678 - NCEPHENI TO NQUTU FROM NCEPHENI SUB TAXI RANK INTO AND ALONG P58, TURN INTO R68 AND PROCEED TO NQUTHU TAXI RANK AND RETURN ALONG THE FORWARD ROUTE IN RESERVE.
12.16	2207GY2207GY00050375 - MABULULWANE TO NQUTU FROM MABULULWANE SUB TAXI RANK INTO AND ALONG D1297 INTO R68 AND PROCEED TO NQUTHU TAXI RANK AND RETURN.
12.17	2207GY2207GY00050409 - HLAZAKAZI TO NQUTHO FROM HLAZAKAZI SUB TAXI RANK INTO AND ALONG D1362, INTO R68 AND PROCEED TO NQUTHU TAXI RANK AND RETURN.
12.18	2207GY2207GY00050410 - MBOKODWENI TO NQUTU FROM MBOKODWE TO NQUTHU INTO AND ALONG L1992, INTO R68 PROCEED TO NQUTHU TAXI RANK AND RETURN.
12.19	2207GY2207GY00050411 - GRACE SUB TO NQUTU FROM GRACE SUB RANK INTO AND ALONG P53 TO NQUTHU TAXI RANK AND RETURN.
12.20	2207GY2207GY00050412 - GRACE SUB TO NZIMANDE FROM GRACE SUB RANK, INTO AND ALONG P54, INTO R34, RIGHT INTO P251 AND PROCEED TO NZIMANDE MINE AND RETURN.
12.21	2207GY2207GY00050413 - GRACE SUB TO NZIMANDE FROM GRACE SUB RANK, INTO AND ALONG P54, INTO R34, RIGHT INTO P251 AND PROCEED TO NZIMANDE MINE AND RETURN.



## transport

Department:  
Transport  
Province of KwaZulu-Natal

## GAZETTE

LGKZNG32-2019-OCT

REGION: ALL

12.22	2207GY2207GY00050414 - GRACE SUB TO MONDLO FROM GRACE SUB RANK TO MONDLO ALONG P411 AND RETURN.
12.23	2207GY2207GY00050415 - GRACE SUB TO DUNDEE FROM GRACE SUB RANK TO DUNDEE, INTO AND ALONG P54, LEFT INTO AND ALONG P34-2, INTO P33 INTO VICTORIA STREET, RIGHT INTO SMITH STREET, INTO THE DUNDEE TAXI RANK AND RETURN.
12.24	2207GY2207GY00050416 - GRACE SUB TO VRYHEID FROM GRACE SUB RANK TO VRYHEID, INTO AND ALONG P54, RIGHT INTO AND ALONG P34-2, INTO KERK –CHURCH STREET, TO THE VRYHEID TAXI RANK AND RETURN.
12.25	2207GY2207GY00050417 - GRACE SUB TO KINGSLEY FROM GRACE SUB RANK TO KINGSLEY, INTO AND ALONG P54 TO BLOODRIVER, LEFT INTO P34-2, INTO P33, LEFT INTO KINGSLEY, INTO AN APPROVED TAXI RANK AND RETURN.
12.26	2207GY2207GY00050418 - GRACE SUB TO UTRECHT FROM GRACE SUB TAXI RANK, INTO AND ALONG P54, INTO R34 (P41), AND PROCEED TO UTRECHT, LEFT INTO UTRECHT TAXI RANK AND RETURN.
12.27	2207GY2207J510047659 - NQUTU TO NONDWENI FROM NQUTHU TAXI RANK TO NONDWENI TAXI RANK ALONG MAIN ROAD (P36-2 AND RETURN ALONG THE FORWARD ROUTE IN REVERSE.(PICKING UP AND SETTING DOWN PASSENGERS EN ROUTE.
12.28	2207GY2207J510047669 - NQUTHU TO EMONDLO FROM NQUTHU TO EMONDLO TAXI RANK ALONG P54,TURN OFF AT MASONDO CROSSING WHICH BECOMES R9 PICKING UP AND DROPPING OFF EN ROUTE AND RETURN ALONG THE FORWARD ROUTE IN REVERSE.
12.29	2207GY2207J510047671 - NQUTHU TO VRYHEID  FROM NQUTHU INTO AND ALONG P54,TURN OFF AT MASONDO CROSSING WHICH BECOMES R9,PROCEED ALONG MONDLO/GOBINSIMBI WHICH BECOMES R14 AND PROCEED TO JUNCTION OF VRYHEID AND MELMOTH ROADS WHICH BECOMES R43 AND PROCEED TO UTRECHT STREET IN VRYHEID.AT THE FIRST ROBOT, TURN RIGHT AND SHORT LEFT VRYHEID TAXI RANK AND RETURN ALONG THE FORWARD ROUTE IN REVERSE.
12.30	2207J52207J500047660 - NONDWENI TO VRYHEID FROM NONDWENI INTO ALONG P63-2,LEFT INTO R48(P59-4) AND PROCEED TO MONDLO - VRYHEID ROAD CROSSING WHICH IS R17, TURN LEFT INTO R34 AND PROCEED INTO AND ALONG EAST STREET,LEFT INTO CHURCH STREET AND TURN LEFT INTO VRYHEID TAXI RANK AND RETURN ALONG FORWARD ROUTE IN RESERVE.



## transport

Department:  
Transport  
Province of KwaZulu-Natal

## GAZETTE

LGKZNG32-2019-OCT

REGION: ALL

1) <b>Application Number:</b> APP0117609	2) <b>Gazette Number:</b> LGKZNG32-2019-OCT
3) <b>Applicant:</b> <input type="checkbox"/> DIVALICIOUS BOUTIQUE (PTY) LTD <b>ID NO.</b> 2012/131279/07 <b>Association:</b> NTUZUMA TAXI ASSOCIATION	4) <b>Applicant Address:</b> 94 GLEN ANIL STREET DURBAN NORTH 4051
5) <b>Existing Licence Holder:</b> NOT APPLICABLE <b>ID NO.</b> NOT APPLICABLE	6) <b>Existing Licence Holder Address:</b> NOT APPLICABLE
7) <b>Type of application:</b> NEW OPERATING LICENCE	8) <b>Operating Licence Number:</b> NOTAVAILABLE
9) <b>Vehicle Type:</b> MINIBUS	10) 1 X 15 (SEATED) + 0 (STANDING)
11) <b>Region:</b> GREATER NORTH	
12.1	21004R21004R00049556 - CHARTER SERVICE FROM APPROVED TAXI RANK IN NTUZUMA TO POINTS WITHIN THE PROVINCE OF KZN ONLY. NO PICKING UP OR SETTING DOWN OF PASSENGERS EN ROUTE.
12.2	21004R2206MY00049299 - DURBAN TO NTUZUMA FROM SOLDIER'S WAY TAXI RANK RIGHT INTO FIELD STREET INTO ALBERT STREET INTO UMGENI ROAD INTO NORTH COAST ROAD INTO KWAMASHU HIGHWAY (M25) LEFT INTO NTUZUMA ACCESS ROAD ALONG NTUZUMA ACCESS ROAD RIGHT INTO ITHENDELE DRIVE AND PROCEED TO NTUZUMA ALONG ANY OF THE INNER CIRCLE ROUTES WITHIN NTUZUMA. FROM CENTENARY ROAD TAXI RANK RIGHT INTO MARKET ROAD LEFT INTO ALICE STREET LEFT INTO ALBERT STREET INTO UMGENI ROAD INTO NORTH COAST ROAD INTO KWAMASHU HIGHWAY (M25) AND PROCEED TO THE END POINT ALONG ROUTES IN 5.1 ABOVE. FROM SOLDIER'S WAY TAXI RANK RIGHT INTO FIELD STREET LEFT INTO LEOPOLD STREET INTO CANONGATE ROAD OR FROM CENTENARY ROAD TAXI RANK RIGHT INTO MARKET ROAD RIGHT INTO LEOPOLD STREET INTO CANONGATE ROAD INTO THE WESTERN FREEWAY (N3) INTO THE N2 LEFT INTO KWAMASHU HIGHWAY (M25) AND PROCEED TO THE END POINT ALONG ROUTES IN 5.1 ABOVE.
12.3	2206MY21004R00049295 - NTUZUMA TO DURBAN FROM ITHENDELE DRIVE TAXI RANK NEAR KWANOZAZA SHOPPING CENTRE ALONG ANY OF ROUTES (S)1 TO 4 ABOVE INTO NTUZUMA ACCESS ROAD RIGHT INTO KWAMASHU HIGHWAY (M25) INTO NORTH COAST ROAD INTO UMGENI ROAD (PROCEED TO SOLDIER'S WAY AND TO SOLDIER'S WAY TAXI RANK OR RIGHT INTO LEOPOLD STREET RIGHT INTO WARWICK AVENUE INTO CENTENARY ROAD AND PROCEED TO CENTENARY ROAD TAXI RANK. FROM ITHENDELE DRIVE TAXI RANK NEAR KWANOZAZA SHOPPING CENTRE ALONG ANY OF THE INNER CIRCLE ROUTES WITHIN NTUZUMA AS PER ROUTES 1 TO 4 ABOVE INTO KWAMASHU HIGHWAY (M25) RIGHT INTO THE N2 LEFT INTO INANDA ROAD (M21) INTO SEA COW LAKE ROAD RIGHT INTO NORTH COAST ROAD AND PROCEED TO THE END POINTS AS IN 1.1 ABOVE. FROM THE STARTING POINT IN 1.1 ABOVE INTO KWAMASHU HIGHWAY (M25) RIGHT INTO THE N2 LEFT INTO INANDA ROAD (M21) OFF RAMP LEFT INTO UMGENI ROAD (M19) ALONG UMGENI ROAD AND PROCEED TO THE END POINTS AS IN 1.1 FROM THE STARTING POINT IN 1.1 ABOVE INTO KWAMASHU HIGHWAY RIGHT INTO THE N2 ALONG THE N2 LEFT INTO THE N3 ALONG THE N3 INTO OLD DUTCH ROAD (LEFT INTO CENTENARY ROAD AND PROCEED TO CENTENARY ROAD TAXI RANK OR INTO ALICE STREET RIGHT INTO SOLDIER'S WAY AND PROCEED TO SOLDIER'S WAY TAXI RANK. FROM THE STARTING POINT IN 1.1 ABOVE INTO KWAMASHU HIGHWAY (M25) INTO NORTH COAST ROAD INTO UMGENI ROAD LEFT INTO ARGYLE ROAD RIGHT INTO BRICKHILL ROAD INTO POINT ROAD RIGHT INTO BAY TERRACE RIGHT INTO STANGER STREET LEFT INTO ORDANCE ROAD LEFT INTO SOLDIER'S WAY RIGHT INTO QUEEN STREET RIGHT INTO FIELD STREET AND PROCEED TO SOLDIER'S WAY TAXI RANK OR INTO LEOPOLD STREET RIGHT INTO WARWICK AVENUE INTO CENTENARY ROAD AND PROCEED TO CENTENARY ROAD TAXI RANK.
12.4	2206MY2206RK00049296 - NTUZUMA TO PINETOWN FROM THE STARTING POINT ON ITHENDELE DRIVE NEAR KWANOZAZA SHOPPING CENTRE ALONG ANY OF THE INNER CIRCLE ROUTES 1 TO 4 WITHIN NTUZUMA TOWNSHIP ALONG ITHENDELE DRIVE LEFT INTO NTUZUMA ACCESS ROAD RIGHT INTO KWAMASHU HIGHWAY (M25) TURN RIGHT INTO THE N2 ALONG THE N2 LEFT INTO INANDA ROAD (M21) OFF RAMP RIGHT INTO UMGENI ROAD (M19) INTO ST JOHNS AVENUE RIGHT INTO OLD MAIN ROAD LEFT INTO MOODIE STREET RIGHT INTO HILL STREET AND PROCEED TO THE END POINT ON HILL STREET. AND FROM THE STARTING POINT ABOVE ALONG THE ROUTES INDICATED ABOVE RIGHT INTO THE N2 ALONG THE N2 INTO THE N3 INTO THE M13 RIGHT INTO OLD MAIN ROAD RIGHT INTO MOODIE STREET RIGHT INTO HILL STREET AND PROCEED TO THE END POINT ON HILL STREET. AND FROM THE STARTING POINT ABOVE ALONG THE ROUTES INDICATED ABOVE RIGHT INTO UMGENI ROAD (M19) ALONG THE M19 RIGHT INTO OTTO VOLEK ROAD LEFT INTO SHEPSTONE ROAD LEFT INTO REGENT STREET RIGHT INTO CHELSEA AVENUE LEFT INTO CHELSEA AVENUE LEFT INTO ESCOM ROAD RIGHT INTO OLD MAIN ROAD RIGHT INTO TRAFFORD ROAD LEFT INTO HILLCLIMB ROAD LEFT INTO KYALAMI ROAD INTO CIRCUIT ROAD LEFT INTO MALCOLM ROAD LEFT INTO ALBERT ROAD LEFT INTO ALEXANDER ROAD LEFT INTO OLD MAIN ROAD RIGHT INTO MOODIE STREET RIGHT INTO HILL STREET AND PROCEED TO THE TAXI RANK ON HILL STREET.
12.5	2206MY2206SA00049298 - NTUZUMA TO PHOENIX (UMHLANGA) FROM THE STARTING POINT (ITHENDELE DRIVE TAXI RANK) NEAR KWANOZAZA SHOPPING CENTRE ALONG ANY OF THE INNER CIRCLE ROUTES 1 TO 4 WITHIN NTUZUMA TOWNSHIP ALONG ITHENDELE DRIVE LEFT INTO NTUZUMA ACCESS ROAD INTO INDUSTRIAL PARK ROAD LEFT INTO PHOENIX HIGHWAY RIGHT INTO INTO M41 LEFT INTO UMHLANGA ROCKS DRIVE INTO LIGHTHOUSE ROAD LEFT INTO TANAGER WAY RIGHT INTO LAGOON DRIVE RIGHT INTO LIGHT HOUSE ROAD LEFT INTO AN ON RAMP TO THE M4 RIGHT INTO ARGYLE ROAD LEFT INTO UMGENI ROAD LEFT INTO UMGENI ROAD AND PROCEED TO THE RANK (S) AS PER ANY OF THE ROUTES (1.1 TO 1.5) ALTERNATIVE ROUTE ALONG THE M25 LEFT INTO THE N2 RIGHT INTO THE M41 AND PROCEED AS PER THE ABOVE ROUTE.
12.6	2206MY2206U200049297 - NTUZUMA TO VERULAM FROM THE STARTING POINT (ITHENDELE DRIVE TAXI RANK) NEAR KWANOZAZA SHOPPING CENTRE ALONG ANY OF THE INNER CIRCLE ROUTES WITHIN NTUZUMA TOWNSHIP ALONG ITHENDELE DRIVE LEFT INTO NTUZUMA ACCESS ROAD RIGHT INTO KWAMASHU HIGHWAY (M25) ALONG THE M25 LEFT INTO R102 PASS WHITE HOUSE SHOPPING CENTRE ALONG R102 RIGHT INTO WICK STREET LEFT INTO IRELAND STREET AND PROCEED TO AN APPROVED TAXI RANK ON IRELAND STREET. ALTERNATIVE ROUTE ALONG THE SAME ROUTE ABOVE INTO NTUZUMA ACCESS ROAD INTO INDUSTRIAL PARK ROAD LEFT INTO PHOENIX HIGHWAY LEFT INTO R102 AND PROCEED TO VERULAM AS PER THE ABOVE ROUTE. RESTRICTION: NO PICKING UP OF PASSENGERS ON PHOENIX HIGHWAY.





## transport

Department:  
Transport  
Province of KwaZulu-Natal

## GAZETTE

LGKZNG32-2019-OCT

REGION: ALL

12.7	2206MY220B8S00201401 - NTUZUMA TO BRIDGE CITY
	<p>FROM NTUZUMA TAXI RANK THEN ITHENDELE DRIVE TAXI RANK NEAR ENGINE GARAGE ALONG NTUZUMA INNER CIRCLE AND NTUZUMA ACCESS ROAD PICK AND DROP AND RETURN NTUZUMA ACCESS TO BRIDGE CITY BOULEYARD TURN RIGHT TO IQOLA ROAD STRAIGHT UP TO BRIDGE CITY RANK</p> <p>ALTERNATIVE ROUTE TURN RIGHT ISIMBA AVENUE, TURN LEFT UFUDU, TURN RIGHT TO NOGWAJA STREET TURN LEFT IBULULU AVENUE TURN RIGHT IMVUMI CRESCENT TURN RIGHT AT THE ROBOT TO BHEJANE STREET, TURN RIGHT INGWE LANE, TURN RIGHT INGWE LANE, TURN RIGHT IMBABALA LANE TURN RIGHT UNOGWAJA STREET DOWN TO BRIDGE CITY PARKING TURN RIGHT INKUNZANA ROAD TURN RIGHT INDLANZI LANE PICK AND RETURN ALONG THE SAME ROUTE.</p>
12.8	2206S92206MY00049300 - KWAMASHU TO NTUZUMA
	<p>FROM KWAMASHU MAIN TAXI RANK ON MALANDELA ROAD, INTO BHEJANE ROAD, LEFT INTO NYALA ROAD, INTO ITHENDELE DRIVE AND PROCEED TO THE INNER CIRCLE ROUTES WITHIN NTUZUMA AND TO THE RANK ON ITHENDELE DRIVE NEAR BHEKUZULU DRIVE.</p> <p>6.1.1 ALTERNATIVE ROUTE FROM KWAMASHU MAIN TAXI RANK ON MALANDELA ROAD, INTO BHEJANE ROAD, LEFT INTO NYALA ROAD, INTO UNDIYAZANA GROVE, INTO INGCEBO DRIVE, RIGHT INTO IBHUCU DRIVE, RIGHT INTO UMBHALANE, RIGHT INTO IOBHHE AVENUE, LEFT INTO ITHENDELE DRIVE AND PROCEED TO THE INNER CIRCLE ROUTES WITHIN NTUZUMA TAKE-OUT AND TO THE END POINT ON ITHENDELE DRIVE NEAR BHEKUZULU DROVE.</p> <p>6.2. BESTER'S TAXI RANK TO NTUZUMA FROM BESTER'S TAXI RANK, LEFT INTO NTUZUMA ACCESS ROAD, RIGHT INTO ITHENDELE DRIVE AND PROCEED TO ANY OF THE INNER CIRCLE ROUTE(S) 1 TO 4 ABOVE, AND TO THE END POINT ON ITHENDELE DRIVE AND BHEKUZULU DRIVE TAXI RANK.</p> <p>6.3. KWAMASHU CROSSROADS TO NTUZUMA FROM KWAMASHU CROSSROADS TAXI RANK, LEFT INTO MALANDELA ROAD, LEFT INTO KWAMASHU HIGHWAY (M25), LEFT INTO NTUZUMA ACCESS ROAD, RIGHT INTO ITHENDELE DRIVE AND PROCEED TO ANY OF THE INNER CIRCLE ROUTE(S) 1 TO 4 ABOVE, UNTIL THE END POINT ON ITHENDELE NEAR BHEKUZULU DRIVE TAXI RANK.</p>
12.9	KZN601NS118055 - NTUZUMA TO DURBAN
	<p>FROM NTUZUMA TAXI RANK TO LHOBHE ROAD LEFT TO MBALANE ROAD (PICK UP PASSENGERS), LEFT TO LBHUCE DRIVE PICK AND DROP, RIGHT TO INGCEBO DRIVE PICK AND DROP, RIGHT TO MTHELEKISI (PICK AND DROP), RIGHT TO MADAMFANA (PICK AND DROP), RIGHT TO LBHUCE DRIVE (PICK AND DROP), LEFT TO INGCEBO DRIVE (PICK AND DROP), RIGHT TO NDIYAZANA (PICK AND DROP), LEFT TO INGCEBO DRIVE (PICK UP PASSENGERS), RIGHT TO INTSISHO PASS NTUZUMA POLICE STATION LEFT TO UNNAMED ROAD RIGHT TO LBHUCE (PICK UP PASSENGERS) RIGHT TO XAMU (PICK UP), LEFT TO LHOBHE PICK AND DROP PASSENGERS), LEFT TO ITHENDELE DRIVE (PICK AND DROP) AND TURN BACK TO ENGEN GARAGE WITH ITHENDELE DRIVE (PICK UP PASSENGERS) LEFT TO IVONDWE (PICK AND DROP), RIGHT TO BUHLE BODWA WALK (PICK AND DROP), RETURN WITH BUHLE BODWA WALK (PICK AND DROP) LEFT TO IVONDWE (PICK AND DROP) LEFT TO ITHENDELE DRIVE (PICK AND DROP) LEFT TO BHEKUZULU DRIVE (PICK AND DROP), RETURN AND WHEN REACHING SANDLWANA DRIVE, LEFT TO ITHENDELE DRIVE (PICK AND DROP) PASS NTUZUMA TAXI RANK, LEFT TO KING DINUZULU DRIVE (PICK AND DROP), AND TURN BACK TO SINAMUVA DRIVE (PICK AND DROP), RETURN TO KING DINUZULU DRIVE (PICK AND DROP), LEFT TO XOLANI NGCOBO WALK (PICK AND DROP) RIGHT TO SIQUBUQUBU ROAD (PICK AND DROP), RIGHT TO UNNAMED ROAD (PICK AND DROP), RIGHT TO NKATHAZO ROAD (NEW ROAD- PICK AND DROP) TURN RIGHT THEN IMMEDIATE LEFT TO ITHENDELE DRIVE (PICK UP AND DROP), THEN LEFT TO NTUZUMA ACCESS (NHLUNWANE) PICK AND DROP.</p> <p>ALTERNATIVE ONE</p> <p>FROM NTUZUMA ACCESS (NHLUNGWANE) TURN RIGHT TO M25, RIGHT TO N2, LEFT TO INANDA ROAD (M21), INTO SEA COW LAKE, RIGHT TO NORTH COAST ROAD AND PROCEED TO CENTENARY ROAD TAXI RANK AND RETURN TO NTUZUMA ON THE SAME ROUTE.</p> <p>ALTERNATIVE TWO:</p> <p>FROM NTUZUMA ACCESS, TURN RIGHT TO M25, INTO N2, LEFT TO INANDA ROAD (M21) OFF RAMP AND LEFT TO UMNENI ROAD (M19), AND PROCEED TO CENTENARY ROAD TAXI RANK AND RETURN TO NTUZUMA ON THE SAME ROUTE.</p> <p>ALTERNATIVE THREE:</p> <p>FROM NTUZUMA ACCESS TURN RIGHT TO M25, RIGHT TO N2, LEFT TO N3 INTO OLD DUTCH ROAD, INTO ALICE STREET, RIGHT TO SOLDIERS WAY AND PROCEED TO SOLDIERS WAY TAXI RANK AND RETURN TO NTUZUMA ON THE SAME ROUTE.</p> <p>ALTERNATIVE FOUR:</p> <p>FROM NTUZUMA ACCESS (NHLUNGWANE), RIGHT TO M25, RIGHT TO N2, RIGHT TO NORTH COAST ROAD, TO UMNENI LEFT TO ARGYLE ROAD, RIGHT TO BRICKFIELD, INTO POINT ROAD, RIGHT TO BAY TERRACE, RIGHT TO STANGER STREET, LEFT TO ORDINANCE ROAD, LEFT TO SOLDIERS WAY, RIGHT TO QUEEN STREET, RIGHT TO FIELD STREET AND PROCEED TO SOLDIERS WAY TAXI RANK AND RETURN ON THE SAME ROUTE.</p>
12.10	KZN601NS118104 - NTUZUMA TO CROSSROAD
	<p>FROM NTUZUMA TAXI RANK TO LHOBHE ROAD LEFT TO MBALANE ROAD (PICK UP PASSENGERS), LEFT TO IBHUCE DRIVE PICK AND DROP, RIGHT TO INGCEBO DRIVE PICK AND DROP, RIGHT TO MTHELEKISI (PICK AND DROP), RIGHT TO MADAMFANA (PICK AND DROP), RIGHT TO IBHUCE DRIVE (PICK AND DROP), LEFT TO INGCEBO DRIVE (PICK AND DROP), RIGHT TO NDIYAZANA (PICK AND DROP), LEFT TO INGCEBO DRIVE (PICK UP PASSENGERS), RIGHT TO INTSISHO PASS NTUZUMA POLICE STATION LEFT TO UNNAMED ROAD RIGHT TO IBHUCE (PICK UP PASSENGERS) RIGHT TO XAMU (PICK UP), LEFT TO LHOBHE PICK AND DROP PASSENGERS), LEFT TO ITHENDELE DRIVE (PICK AND DROP) AND TURN BACK TO ENGEN GARAGE WITH ITHENDELE DRIVE (PICK UP PASSENGERS) LEFT TO IVONDWE (PICK AND DROP), RIGHT TO BUHLE BODWA WALK (PICK AND DROP), RETURN WITH BUHLE BODWA WALK (PICK AND DROP) LEFT TO IVONDWE (PICK AND DROP) LEFT TO ITHENDELE DRIVE (PICK AND DROP) LEFT TO BHEKUZULU DRIVE (PICK AND DROP), RETURN AND WHEN REACHING SANDLWANA DRIVE, LEFT TO ITHENDELE DRIVE (PICK AND DROP) PASS NTUZUMA TAXI RANK, LEFT TO KING DINUZULU DRIVE (PICK AND DROP), AND TURN TO SINAMUVA DRIVE (PICK AND DROP), RETURN TO KING DINUZULU DRIVE (PICK AND DROP), LEFT TO XOLANI NGCOBO WALK (PICK AND DROP) RIGHT TO SIQUBUQUBU ROAD (PICK AND DROP), RIGHT TO UNNAMED ROAD (PICK AND DROP), RIGHT TO NKATHAZO ROAD (NEW ROAD- PICK AND DROP), TURN RIGHT THEN IMMEDIATE LEFT TO ITHENDELE DRIVE (PICK UP AND DROP), THEN LEFT TO NTUZUMA (NHLUNGWANE) PICK AND DROP, RIGHT TO M25 OFF RAMP ON CURNICK NDLOVU WAY, DROP OFF PASSENGERS RIGHT TO MALANDELA ROAD INTO CROSSROAD TAXI RANK AND RETURN ON THE SAME ROUTE.</p>



## transport

Department:  
Transport  
Province of KwaZulu-Natal

## GAZETTE

LGKZNG32-2019-OCT

REGION: ALL

12.11	KZN601NS118153 - NTUZUMA TO INDUSTRIAL PARK
12.12	KZN601NS118202 - NTUZUMA TO KWAMASHU
12.13	KZN601NS118251 - NTUZUMA TO UMHLANGA ROCKS
12.14	KZN601NS118447 - NTUZUMA TO VERULAM.
12.15	KZN601NS118496 - NTUZUMA TO PINETOWN



## transport

Department:  
Transport  
Province of KwaZulu-Natal

## GAZETTE

LGKZNG32-2019-OCT

REGION: ALL

1) <b>Application Number:</b> APP0117617	2) <b>Gazette Number:</b> LGKZNG32-2019-OCT
3) <b>Applicant:</b> MS KHANYILE <b>ID NO.</b> 6108225567085 <b>Association:</b> NQUTHU DISTRICT PIONEERS TAXI ASSOC.	4) <b>Applicant Address:</b> P O BOX 436 NQUTHU KWAZULU-NATAL  3135
5) <b>Existing Licence Holder:</b> NOT APPLICABLE <b>ID NO.</b> NOT APPLICABLE	6) <b>Existing Licence Holder Address:</b> NOT APPLICABLE
7) <b>Type of application:</b> NEW OPERATING LICENCE	8) <b>Operating Licence Number:</b> NOTAVAILABLE
9) <b>Vehicle Type:</b> MINIBUS	10) 1 X 16 (SEATED) + 0 (STANDING)
11) <b>Region:</b> UMZINYATHI	
12.1	2207GY1205GJ10047654 - NQUTU TO JOHANNESBURG FROM NQUTHU TAXI RANK R66 PROCEED TO MNYANDU CROSSING TURN LEFT TO R33/R68 BYPASS DUNDEE ALONG VICTORIA STREET, INTO KAREL LANDMAN, JOINING R68, RIGHT INTO AND LONG N11, BY PASS NEWCASTLE AND PROCEEDING THROUGH VOLKRUST ALONG JOUBERT STREET INTO DAN PIENAAR STREET (R543) INTO AND ALONG R23 TO STANDERTON, PASSING THROUGH STANDERTON, ALONG BOTHA STREET, LOMBARD STREET, KROG STREET INTO R23 BY PASSING GREYLINGSTAD AND BALFOUR TOWARDS HEIDELBERG, TURN RIGHT INTO N3, PROCEED DIRECT INTO VOSLOORUS TAXI RANK AND PROCEED INTO AND ALONG N17 TO GERMISTON TAXI RANK, OFF LOADING ONLY AND PROCEED DIRECT TO M2 INTO AND ALONG N12, PEASE ROAD INTO BARA CITY TAXI RANK AND RETURN INTO NQUTHU ALONG THE FORWARD ROUTE IN REVERSE.
12.2	2207GY1205GJ10047655 - NQUTU TO JOHANNESBURG CBD FROM NQUTU TAXI RANK INTO R34 TO BLOODRIVER, BYPASSING UTRECHT, RIGHT INTO N11 AND PROCEED AS IN ROUTE (JOHANNESBURG)
12.3	2207GY2202BQ10047668 - NQUTU TO NEWCASTLE FROM NQUTHU TAXI RANK INTO AND ALONG INTO AND ALONG P54 TO BLOOD RIVER, INTO R34(P41), INTO R37, LEFT INTO N11 AND PROCEED TO NEWCASTLE, INTO ALLEN STREET AT THE LAST ROBOT TURN LEFT AND RIGHT TO NEWCASTLE TAXI RANK RETURN TO NQUTHU ALONG THE FORWARD ROUTE IN REVERSE.
12.4	2207GY2206KU10047656 - NQUTU TO DURBAN FROM NQUTHU TAXI RANK INTO AND ALONG R68 TO BABANANGO, RIGHT INTO R34, PASSING THROUGH MELMOTH, RIGHT INTO R66 PASSING THROUGH ESHOWE, PROCEED ALONG R66, RIGHT INTO R102 TO NGINGINDLOVU AND PROCEED TO STANGER ALONG R102, PASSING THROUGH STANGER AND TO N2, RIGHT INTO R102/N2 AND PROCEED DIRECT TO DURBAN INTO R102 INTO UMNGENI ROAD (R102) SETTING DOWN AT DURBAN STATION AND PROCEED ALONG UMNGENI ROAD INTO SOLDIERS WAY, RIGHT INTO LEOPOLD STREET, LEFT INTO MARKET STREET, RIGHT INTO SMITH STREET, RIGHT INTO WARWICK AVENUE, INTO UNIVERSITY AVENUE TAXI RANK AND RETURN ALONG WARWICK AVENUE, RIGHT INTO ALICE STREET, LEFT INTO ALBERT STREET, RIGHT INTO UMNGENI ROAD AND RETURN TO NQUTHU ALONG THE FORWARD ROUTE IN REVERSE.
12.5	2207GY2207BP10047658 - NQUTHU TO DUNDEE FROM NQUTHU TAXI RANK, INTO P36/2 INTO R68, LEFT INTO R33 INTO VICTORIA STREET, RIGHT INTO SMITH STREET INTO DUNDEE TAXI RANK AND RETURN TO NQUTHU ALONG THE FORWARD ROUTE IN REVERSE.
12.6	2207GY2207GY00047657 - NQUTU TO EMPANGENI FROM NQUTHU TAXI RANK ALONG THE SAME ROUTE AS IN 3ABOVE, UP TO NKWALINI ALONG R66 AT KWALINI TURN LEFT INTO AND ALONG R34, WHICH BECOMES MAIN ROAD AND PROCEED DIRECT TO EMPANGENI TAXI RANK AND RETURN THE FORWARD ROUTE IN REVERSE.
12.7	2207GY2207GY00047664 - NQUTU TO QHUDENI FROM NQUTHU TAXI RANK INTO AND ALONG R68 AND AND TURN RIGHT INTO P16/3 TO P32 KWABALOYI QHUDENI AND RETURN TO NQUTHU WITH ALONG THE FOWARD ROUTE IN REVERSE.
12.8	2207GY2207GY00047665 - SIBONGILE TO NQUTU FROM SIBONGILE ALONG L1993 INTO R68 AND PROCEED INTO NQUTHU TAXI RANK AND RETURN.
12.9	2207GY2207GY00047666 - MABULULWANE TO NQUTU FROM MABULULWANE SUB TAXI RANK INTO AND ALONG D1297 INTO R68 AND PROCEED TO NQUTHU TAXI RANK AND RETURN.
12.10	2207GY2207GY00047672 - ZICOLE TO NQUTU FROM KWAMBATHA TRADING STORE INTO AND ALONG D1347, RIGHT INTO P54 AND PROCEED TO NQUTHU TAXI RANK AND RETURN ALONG THE FORWARD ROUTE IN REVERSE.
12.11	2207GY2207GY00047673 - ST. AUGUSTINE TO NQUTU FROM AUGUSTINE'S SCHOOL INTO AND ALONG D1361, RIGHT INTO R68 AND PROCEED TO NQUTHU TAXI RANK AND RETURN ALONG THE FORWARD ROUTE IN RESERVE.
12.12	2207GY2207GY00047674 - SILUTSHANA TO NQUTU FROM SILUTSHANA SUB RANK INTO AND ALONG R68 TO NQUTHU TAXI RANK AND RETURN ALONG THE FORWARD ROUTE IN RESERVE
12.13	2207GY2207GY00047675 - HLATHI DAM TO NQUTU FROM HLATHI DAM SUB RANK INTO AND ALONG R68 TO NQUTHU TAXI RANK AND RETURN ALONG THE FORWARD ROUTE IN RESERVE.
12.14	2207GY2207GY00047676 - ISANDLWANA TO NQUTHU FROM ISANDLWANA SUB RANK INTO AND ALONG P58, TURN LEFT INTO R68 AND PROCEED TO NQUTHU TAXI RANK AND RETURN ALONG THE FORWARD ROUTE IN REVERSE.
12.15	2207GY2207GY00047678 - NCEPHENI TO NQUTU FROM NCEPHENI SUB TAXI RANK INTO AND ALONG P58, TURN INTO R68 AND PROCEED TO NQUTHU TAXI RANK AND RETURN ALONG THE FORWARD ROUTE IN RESERVE.
12.16	2207GY2207GY00050375 - MABULULWANE TO NQUTU FROM MABULULWANE SUB TAXI RANK INTO AND ALONG D1297 INTO R68 AND PROCEED TO NQUTHU TAXI RANK AND RETURN.
12.17	2207GY2207GY00050409 - HLAZAKAZI TO NQUTHU FROM HLAZAKAZI SUB TAXI RANK INTO AND ALONG D1362, INTO R68 AND PROCEED TO NQUTHU TAXI RANK AND RETURN.
12.18	2207GY2207GY00050410 - MBOKODWENI TO NQUTU FROM MBOKODWE TO NQUTHU INTO AND ALONG L1992, INTO R68 PROCEED TO NQUTHU TAXI RANK AND RETURN.
12.19	2207GY2207GY00050411 - GRACE SUB TO NQUTU FROM GRACE SUB RANK INTO AND ALONG P53 TO NQUTHU TAXI RANK AND RETURN.
12.20	2207GY2207GY00050412 - GRACE SUB TO NZIMANDE FROM GRACE SUB RANK, INTO AND ALONG P54, INTO R34, RIGHT INTO P251 AND PROCEED TO NZIMANDE MINE AND RETURN.
12.21	2207GY2207GY00050413 - GRACE SUB TO NZIMANDE FROM GRACE SUB RANK, INTO AND ALONG P54, INTO R34, RIGHT INTO P251 AND PROCEED TO NZIMANDE MINE AND RETURN.



## transport

Department:  
Transport  
Province of KwaZulu-Natal

## GAZETTE

LGKZNG32-2019-OCT

REGION: ALL

12.22	2207GY2207GY00050414 - GRACE SUB TO MONDLO FROM GRACE SUB RANK TO MONDLO ALONG P411 AND RETURN.
12.23	2207GY2207GY00050415 - GRACE SUB TO DUNDEE FROM GRACE SUB RANK TO DUNDEE, INTO AND ALONG P54, LEFT INTO AND ALONG P34-2, INTO P33 INTO VICTORIA STREET, RIGHT INTO SMITH STREET, INTO THE DUNDEE TAXI RANK AND RETURN.
12.24	2207GY2207GY00050416 - GRACE SUB TO VRYHEID FROM GRACE SUB RANK TO VRYHEID, INTO AND ALONG P54, RIGHT INTO AND ALONG P34-2, INTO KERK –CHURCH STREET, TO THE VRYHEID TAXI RANK AND RETURN.
12.25	2207GY2207GY00050417 - GRACE SUB TO KINGSLEY FROM GRACE SUB RANK TO KINGSLEY, INTO AND ALONG P54 TO BLOODRIVER, LEFT INTO P34-2, INTO P33, LEFT INTO KINGSLEY, INTO AN APPROVED TAXI RANK AND RETURN.
12.26	2207GY2207GY00050418 - GRACE SUB TO UTRECHT FROM GRACE SUB TAXI RANK, INTO AND ALONG P54, INTO R34 (P41), AND PROCEED TO UTRECHT, LEFT INTO UTRECHT TAXI RANK AND RETURN.
12.27	2207GY2207J510047659 - NQUTHU TO NONDWENI FROM NQUTHU TAXI RANK TO NONDWENI TAXI RANK ALONG MAIN ROAD (P36-2 AND RETURN ALONG THE FORWARD ROUTE IN REVERSE.(PICKING UP AND SETTING DOWN PASSENGERS EN ROUTE.
12.28	2207GY2207J510047669 - NQUTHU TO EMONDLO FROM NQUTHU TO EMONDLO TAXI RANK ALONG P54,TURN OFF AT MASONDO CROSSING WHICH BECOMES R9 PICKING UP AND DROPPING OFF EN ROUTE AND RETURN ALONG THE FORWARD ROUTE IN REVERSE.
12.29	2207GY2207J510047671 - NQUTHU TO VRYHEID  FROM NQUTHU INTO AND ALONG P54,TURN OFF AT MASONDO CROSSING WHICH BECOMES R9,PROCEED ALONG MONDLO/GOBINSIMBI WHICH BECOMES R14 AND PROCEED TO JUNCTION OF VRYHEID AND MELMOTH ROADS WHICH BECOMES R43 AND PROCEED TO UTRECHT STREET IN VRYHEID.AT THE FIRST ROBOT, TURN RIGHT AND SHORT LEFT VRYHEID TAXI RANK AND RETURN ALONG THE FORWARD ROUTE IN REVERSE.
12.30	2207J52207J500047660 - NONDWENI TO VRYHEID FROM NONDWENI INTO ALONG P63-2,LEFT INTO R48(P59-4) AND PROCEED TO MONDLO - VRYHEID ROAD CROSSING WHICH IS R17, TURN LEFT INTO R34 AND PROCEED INTO AND ALONG EAST STREET,LEFT INTO CHURCH STREET AND TURN LEFT INTO VRYHEID TAXI RANK AND RETURN ALONG FORWARD ROUTE IN RESERVE.



## transport

Department:  
Transport  
Province of KwaZulu-Natal

## GAZETTE

LGKZNG32-2019-OCT

REGION: ALL

1) <b>Application Number:</b> APP0117625	2) <b>Gazette Number:</b> LGKZNG32-2019-OCT
3) <b>Applicant:</b> YC MOLEFE <b>ID NO.</b> 8208206121080 <b>Association:</b> NQUTHU DISTRICT PIONEERS TAXI ASSOC.	4) <b>Applicant Address:</b> P O BOX 436 NQUTHU KWAZULU- NATAL  3135
5) <b>Existing Licence Holder:</b> NOT APPLICABLE <b>ID NO.</b> NOT APPLICABLE	6) <b>Existing Licence Holder Address:</b> NOT APPLICABLE
7) <b>Type of application:</b> NEW OPERATING LICENCE	8) <b>Operating Licence Number:</b> NOTAVAILABLE
9) <b>Vehicle Type:</b> MINIBUS	10) 1 X 13 (SEATED) + 0 (STANDING)
11) <b>Region:</b> UMZINYATHI	
12.1	2207GY1205GJ10047654 - NQUTU TO JOHANNESBURG FROM NQUTHU TAXI RANK R66 PROCEED TO MNYANDU CROSSING TURN LEFT TO R33/R68 BYPASS DUNDEE ALONG VICTORIA STREET, INTO KAREL LANDMAN, JOINING R68, RIGHT INTO AND LONG N11, BY PASS NEWCASTLE AND PROCEEDING THROUGH VOLKRUST ALONG JOUBERT STREET INTO DAN PIENAAR STREET (R543) INTO AND ALONG R23 TO STANDERTON, PASSING THROUGH STANDERTON, ALONG BOTHA STREET, LOMBARD STREET, KROG STREET INTO R23 BY PASSING GREYLINGSTAD AND BALFOUR TOWARDS HEIDELBERG, TURN RIGHT INTO N3, PROCEED DIRECT INTO VOSLOORUS TAXI RANK AND PROCEED INTO AND ALONG N17 TO GERMISTON TAXI RANK, OFF LOADING ONLY AND PROCEED DIRECT TO M2 INTO AND ALONG N12, PEASE ROAD INTO BARA CITY TAXI RANK AND RETURN INTO NQUTHU ALONG THE FORWARD ROUTE IN REVERSE.
12.2	2207GY1205GJ10047655 - NQUTU TO JOHANNESBURG CBD FROM NQUTU TAXI RANK INTO R34 TO BLOODRIVER, BYPASSING UTRECHT, RIGHT INTO N11 AND PROCEED AS IN ROUTE (JOHANNESBURG)
12.3	2207GY2202BQ10047668 - NQUTU TO NEWCASTLE FROM NQUTHU TAXI RANK INTO AND ALONG INTO AND ALONG P54 TO BLOOD RIVER, INTO R34(P41), INTO R37, LEFT INTO N11 AND PROCEED TO NEWCASTLE, INTO ALLEN STREET AT THE LAST ROBOT TURN LEFT AND RIGHT TO NEWCASTLE TAXI RANK RETURN TO NQUTHU ALONG THE FORWARD ROUTE IN REVERSE.
12.4	2207GY2207BP10047658 - NQUTHU TO DUNDEE FROM NQUTHU TAXI RANK, INTO P36/2 INTO R68, LEFT INTO R33 INTO VICTORIA STREET, RIGHT INTO SMITH STREET INTO DUNDEE TAXI RANK AND RETURN TO NQUTHU ALONG THE FORWARD ROUTE IN REVERSE.
12.5	2207GY2207GY00047657 - NQUTU TO EMPANGENI FROM NQUTHU TAXI RANK ALONG THE SAME ROUTE AS IN 3ABOVE, UP TO NKWALINI ALONG R66 AT KWALINI TURN LEFT INTO AND ALONG R34, WHICH BECOMES MAIN ROAD AND PROCEED DIRECT TO EMPANGENI TAXI RANK AND RETURN THE FORWARD ROUTE IN REVERSE.
12.6	2207GY2207GY00047664 - NQUTU TO QHUDENI FROM NQUTHU TAXI RANK INTO AND ALONG R68 AND AND TURN RIGHT INTO P16/3 TO P32 KWABALOYI QHUDENI AND RETURN TO NQUTHU WITH ALONG THE FOWARD ROUTE IN REVERSE.
12.7	2207GY2207GY00047665 - SIBONGILE TO NQUTU FROM SIBONGILE ALONG L1993 INTO R68 AND PROCEED INTO NQUTHU TAXI RANK AND RETURN.
12.8	2207GY2207GY00047666 - MABULULWANE TO NQUTU FROM MABULULWANE SUB TAXI RANK INTO AND ALONG D1297 INTO R68 AND PROCEED TO NQUTHU TAXI RANK AND RETURN.
12.9	2207GY2207GY00047672 - ZICOLE TO NQUTU FROM KWAMBATHA TRADING STORE INTO AND ALONG D1347, RIGHT INTO P54 AND PROCEED TO NQUTHU TAXI RANK AND RETURN ALONG THE FORWARD ROUTE IN REVERSE.
12.10	2207GY2207GY00047673 - ST. AUGUSTINE TO NQUTU FROM AUGUSTINE'S SCHOOL INTO AND ALONG D1361, RIGHT INTO R68 AND PROCEED TO NQUTHU TAXI RANK AND RETURN ALONG THE FORWARD ROUTE IN RESERVE.
12.11	2207GY2207GY00047674 - SILUTSHANA TO NQUTU FROM SILUTSHANA SUB RANK INTO AND ALONG R68 TO NQUTHU TAXI RANK AND RETURN ALONG THE FORWARD ROUTE IN RESERVE
12.12	2207GY2207GY00047675 - HLATHI DAM TO NQUTU FROM HLATHI DAM SUB RANK INTO AND ALONG R68 TO NQUTHU TAXI RANK AND RETURN ALONG THE FORWARD ROUTE IN RESERVE.
12.13	2207GY2207GY00047676 - ISANDLWANA TO NQUTHU FROM ISANDLWANA SUB RANK INTO AND ALONG P58, TURN LEFT INTO R68 AND PROCEED TO NQUTHU TAXI RANK AND RETURN ALONG THE FORWARD ROUTE IN REVERSE.
12.14	2207GY2207GY00047678 - NCEPHENI TO NQUTU FROM NCEPHENI SUB TAXI RANK INTO AND ALONG P58, TURN INTO R68 AND PROCEED TO NQUTHU TAXI RANK AND RETURN ALONG THE FORWARD ROUTE IN RESERVE.
12.15	2207GY2207GY00050375 - MABULULWANE TO NQUTU FROM MABULULWANE SUB TAXI RANK INTO AND ALONG D1297 INTO R68 AND PROCEED TO NQUTHU TAXI RANK AND RETURN.
12.16	2207GY2207GY00050409 - HLAZAKAZI TO NQUTHO FROM HLAZAKAZI SUB TAXI RANK INTO AND ALONG D1362, INTO R68 AND PROCEED TO NQUTHU TAXI RANK AND RETURN.
12.17	2207GY2207GY00050410 - MBOKODWENI TO NQUTU FROM MBOKODWE TO NQUTHU INTO AND ALONG L1992, INTO R68 PROCEED TO NQUTHU TAXI RANK AND RETURN.
12.18	2207GY2207GY00050411 - GRACE SUB TO NQUTU FROM GRACE SUB RANK INTO AND ALONG P53 TO NQUTHU TAXI RANK AND RETURN.
12.19	2207GY2207GY00050412 - GRACE SUB TO NZIMANDE FROM GRACE SUB RANK, INTO AND ALONG P54, INTO R34, RIGHT INTO P251 AND PROCEED TO NZIMANDE MINE AND RETURN.
12.20	2207GY2207GY00050413 - GRACE SUB TO NZIMANDE FROM GRACE SUB RANK, INTO AND ALONG P54, INTO R34, RIGHT INTO P251 AND PROCEED TO NZIMANDE MINE AND RETURN.
12.21	2207GY2207GY00050414 - GRACE SUB TO MONDLO FROM GRACE SUB RANK TO MONDLO ALONG P411 AND RETURN.
12.22	2207GY2207GY00050415 - GRACE SUB TO DUNDEE FROM GRACE SUB RANK TO DUNDEE, INTO AND ALONG P54, LEFT INTO AND ALONG P34-2, INTO P33 INTO VICTORIA STREET, RIGHT INTO SMITH STREET, INTO THE DUNDEE TAXI RANK AND RETURN.





## transport

Department:  
Transport  
Province of KwaZulu-Natal

## GAZETTE

LGKZNG32-2019-OCT

REGION: ALL

12.23	2207GY2207GY00050416 - GRACE SUB TO VRYHEID FROM GRACE SUB RANK TO VRYHEID, INTO AND ALONG P54, RIGHT INTO AND ALONG P34-2, INTO KERK –CHURCH STREET, TO THE VRYHEID TAXI RANK AND RETURN.
12.24	2207GY2207GY00050417 - GRACE SUB TO KINGSLEY FROM GRACE SUB RANK TO KINGSLEY, INTO AND ALONG P54 TO BLOODRIVER, LEFT INTO P34-2, INTO P33, LEFT INTO KINGSLEY, INTO AN APPROVED TAXI RANK AND RETURN.
12.25	2207GY2207GY00050418 - GRACE SUB TO UTRECHT FROM GRACE SUB TAXI RANK, INTO AND ALONG P54, INTO R34 (P41), AND PROCEED TO UTRECHT, LEFT INTO UTRECHT TAXI RANK AND RETURN.
12.26	2207GY2207J510047659 - NQUTU TO NONDWENI FROM NQUTHU TAXI RANK TO NONDWENI TAXI RANK ALONG MAIN ROAD (P36-2 AND RETURN ALONG THE FORWARD ROUTE IN REVERSE.(PICKING UP AND SETTING DOWN PASSENGERS EN ROUTE.
12.27	2207GY2207J510047669 - NQUTHU TO EMONDLO FROM NQUTHU TO EMONDLO TAXI RANK ALONG P54,TURN OFF AT MASONDO CROSSING WHICH BECOMES R9 PICKING UP AND DROPPING OFF EN ROUTE AND RETURN ALONG THE FORWARD ROUTE IN REVERSE.
12.28	2207GY2207J510047671 - NQUTHU TO VRYHEID FROM NQUTHU INTO AND ALONG P54,TURN OFF AT MASONDO CROSSING WHICH BECOMES R9,PROCEED ALONG MONDLO/GOBINSIMBI WHICH BECOMES R14 AND PROCEED TO JUNCTION OF VRYHEID AND MELMOTH ROADS WHICH BECOMES R43 AND PROCEED TO UTRECHT STREET IN VRYHEID.AT THE FIRST ROBOT, TURN RIGHT AND SHORT LEFT VRYHEID TAXI RANK AND RETURN ALONG THE FORWARD ROUTE IN REVERSE.
12.29	2207J52207J500047660 - NONDWENI TO VRYHEID FROM NONDWENI INTO ALONG P63-2,LEFT INTO R48(P59-4) AND PROCEED TO MONDLO - VRYHEID ROAD CROSSING WHICH IS R17, TURN LEFT INTO R34 AND PROCEED INTO AND ALONG EAST STREET,LEFT INTO CHURCH STREET AND TURN LEFT INTO VRYHEID TAXI RANK AND RETURN ALONG FORWARD ROUTE IN RESERVE.





## transport

Department:  
Transport  
Province of KwaZulu-Natal

## GAZETTE

LGKZNG32-2019-OCT

REGION: ALL

1) <b>Application Number:</b> APP0117627	2) <b>Gazette Number:</b> LGKZNG32-2019-OCT
3) <b>Applicant:</b> YC MOLEFE <b>ID NO.</b> 8208206121080 <b>Association:</b> NQUTHU DISTRICT PIONEERS TAXI ASSOC.	4) <b>Applicant Address:</b> P O BOX 436 NQUTHU KWAZULU- NATAL  3135
5) <b>Existing Licence Holder:</b> NOT APPLICABLE <b>ID NO.</b> NOT APPLICABLE	6) <b>Existing Licence Holder Address:</b> NOT APPLICABLE
7) <b>Type of application:</b> NEW OPERATING LICENCE	8) <b>Operating Licence Number:</b> NOTAVAILABLE
9) <b>Vehicle Type:</b> MINIBUS	10) 1 X 15 (SEATED) + 0 (STANDING)
11) <b>Region:</b> UMZINYATHI	
12.1	2207GY1205GJ10047654 - NQUTU TO JOHANNESBURG FROM NQUTHU TAXI RANK R66 PROCEED TO MNYANDU CROSSING TURN LEFT TO R33/R68 BYPASS DUNDEE ALONG VICTORIA STREET, INTO KAREL LANDMAN, JOINING R68, RIGHT INTO AND LONG N11, BY PASS NEWCASTLE AND PROCEEDING THROUGH VOLKRUST ALONG JOUBERT STREET INTO DAN PIENAAR STREET (R543) INTO AND ALONG R23 TO STANDERTON, PASSING THROUGH STANDERTON, ALONG BOTHA STREET, LOMBARD STREET, KROG STREET INTO R23 BY PASSING GREYLINGSTAD AND BALFOUR TOWARDS HEIDELBERG, TURN RIGHT INTO N3, PROCEED DIRECT INTO VOSLOORUS TAXI RANK AND PROCEED INTO AND ALONG N17 TO GERMISTON TAXI RANK, OFF LOADING ONLY AND PROCEED DIRECT TO M2 INTO AND ALONG N12, PEASE ROAD INTO BARA CITY TAXI RANK AND RETURN INTO NQUTHU ALONG THE FORWARD ROUTE IN REVERSE.
12.2	2207GY1205GJ10047655 - NQUTU TO JOHANNESBURG CBD FROM NQUTU TAXI RANK INTO R34 TO BLOODRIVER, BYPASSING UTRECHT, RIGHT INTO N11 AND PROCEED AS IN ROUTE (JOHANNESBURG)
12.3	2207GY2202BQ10047668 - NQUTU TO NEWCASTLE FROM NQUTHU TAXI RANK INTO AND ALONG INTO AND ALONG P54 TO BLOOD RIVER, INTO R34(P41), INTO R37, LEFT INTO N11 AND PROCEED TO NEWCASTLE, INTO ALLEN STREET AT THE LAST ROBOT TURN LEFT AND RIGHT TO NEWCASTLE TAXI RANK RETURN TO NQUTHU ALONG THE FORWARD ROUTE IN REVERSE.
12.4	2207GY2206KU10047656 - NQUTU TO DURBAN FROM NQUTHU TAXI RANK INTO AND ALONG R68 TO BABANANGO, RIGHT INTO R34, PASSING THROUGH MELMOTH, RIGHT INTO R66 PASSING THROUGH ESHOWE, PROCEED ALONG R66, RIGHT INTO R102 TO NGINGINDLOVU AND PROCEED TO STANGER ALONG R102, PASSING THROUGH STANGER AND TO N2, RIGHT INTO R102/N2 AND PROCEED DIRECT TO DURBAN INTO R102 INTO UMNGENI ROAD (R102) SETTING DOWN AT DURBAN STATION AND PROCEED ALONG UMNGENI ROAD INTO SOLDIERS WAY, RIGHT INTO LEOPOLD STREET, LEFT INTO MARKET STREET, RIGHT INTO SMITH STREET, RIGHT INTO WARWICK AVENUE, INTO UNIVERSITY AVENUE TAXI RANK AND RETURN ALONG WARWICK AVENUE, RIGHT INTO ALICE STREET, LEFT INTO ALBERT STREET, RIGHT INTO UMNGENI ROAD AND RETURN TO NQUTHU ALONG THE FORWARD ROUTE IN REVERSE.
12.5	2207GY2207BP10047658 - NQUTHU TO DUNDEE FROM NQUTHU TAXI RANK, INTO P36/2 INTO R68, LEFT INTO R33 INTO VICTORIA STREET, RIGHT INTO SMITH STREET INTO DUNDEE TAXI RANK AND RETURN TO NQUTHU ALONG THE FORWARD ROUTE IN REVERSE.
12.6	2207GY2207GY00047657 - NQUTU TO EMPANGENI FROM NQUTHU TAXI RANK ALONG THE SAME ROUTE AS IN 3ABOVE, UP TO NKWALINI ALONG R66 AT KWALINI TURN LEFT INTO AND ALONG R34, WHICH BECOMES MAIN ROAD AND PROCEED DIRECT TO EMPANGENI TAXI RANK AND RETURN THE FORWARD ROUTE IN REVERSE.
12.7	2207GY2207GY00047664 - NQUTU TO QHUDENI FROM NQUTHU TAXI RANK INTO AND ALONG R68 AND AND TURN RIGHT INTO P16/3 TO P32 KWABALOYI QHUDENI AND RETURN TO NQUTHU WITH ALONG THE FOWARD ROUTE IN REVERSE.
12.8	2207GY2207GY00047665 - SIBONGILE TO NQUTU FROM SIBONGILE ALONG L1993 INTO R68 AND PROCEED INTO NQUTHU TAXI RANK AND RETURN.
12.9	2207GY2207GY00047666 - MABULULWANE TO NQUTU FROM MABULULWANE SUB TAXI RANK INTO AND ALONG D1297 INTO R68 AND PROCEED TO NQUTHU TAXI RANK AND RETURN.
12.10	2207GY2207GY00047672 - ZICOLE TO NQUTU FROM KWAMBATHA TRADING STORE INTO AND ALONG D1347, RIGHT INTO P54 AND PROCEED TO NQUTHU TAXI RANK AND RETURN ALONG THE FORWARD ROUTE IN REVERSE.
12.11	2207GY2207GY00047673 - ST. AUGUSTINE TO NQUTU FROM AUGUSTINE'S SCHOOL INTO AND ALONG D1361, RIGHT INTO R68 AND PROCEED TO NQUTHU TAXI RANK AND RETURN ALONG THE FORWARD ROUTE IN RESERVE.
12.12	2207GY2207GY00047674 - SILUTSHANA TO NQUTU FROM SILUTSHANA SUB RANK INTO AND ALONG R68 TO NQUTHU TAXI RANK AND RETURN ALONG THE FORWARD ROUTE IN RESERVE
12.13	2207GY2207GY00047675 - HLATHI DAM TO NQUTU FROM HLATHI DAM SUB RANK INTO AND ALONG R68 TO NQUTHU TAXI RANK AND RETURN ALONG THE FORWARD ROUTE IN RESERVE.
12.14	2207GY2207GY00047676 - ISANDLWANA TO NQUTHU FROM ISANDLWANA SUB RANK INTO AND ALONG P58, TURN LEFT INTO R68 AND PROCEED TO NQUTHU TAXI RANK AND RETURN ALONG THE FORWARD ROUTE IN REVERSE.
12.15	2207GY2207GY00047678 - NCEPHENI TO NQUTU FROM NCEPHENI SUB TAXI RANK INTO AND ALONG P58, TURN INTO R68 AND PROCEED TO NQUTHU TAXI RANK AND RETURN ALONG THE FORWARD ROUTE IN RESERVE.
12.16	2207GY2207GY00050375 - MABULULWANE TO NQUTU FROM MABULULWANE SUB TAXI RANK INTO AND ALONG D1297 INTO R68 AND PROCEED TO NQUTHU TAXI RANK AND RETURN.
12.17	2207GY2207GY00050409 - HLAZAKAZI TO NQUTHU FROM HLAZAKAZI SUB TAXI RANK INTO AND ALONG D1362, INTO R68 AND PROCEED TO NQUTHU TAXI RANK AND RETURN.
12.18	2207GY2207GY00050410 - MBOKODWENI TO NQUTU FROM MBOKODWE TO NQUTHU INTO AND ALONG L1992, INTO R68 PROCEED TO NQUTHU TAXI RANK AND RETURN.
12.19	2207GY2207GY00050411 - GRACE SUB TO NQUTU FROM GRACE SUB RANK INTO AND ALONG P53 TO NQUTHU TAXI RANK AND RETURN.
12.20	2207GY2207GY00050412 - GRACE SUB TO NZIMANDE FROM GRACE SUB RANK, INTO AND ALONG P54, INTO R34, RIGHT INTO P251 AND PROCEED TO NZIMANDE MINE AND RETURN.
12.21	2207GY2207GY00050413 - GRACE SUB TO NZIMANDE FROM GRACE SUB RANK, INTO AND ALONG P54, INTO R34, RIGHT INTO P251 AND PROCEED TO NZIMANDE MINE AND RETURN.



## transport

Department:  
Transport  
Province of KwaZulu-Natal

## GAZETTE

LGKZNG32-2019-OCT

REGION: ALL

12.22	2207GY2207GY00050414 - GRACE SUB TO MONDLO FROM GRACE SUB RANK TO MONDLO ALONG P411 AND RETURN.
12.23	2207GY2207GY00050415 - GRACE SUB TO DUNDEE FROM GRACE SUB RANK TO DUNDEE, INTO AND ALONG P54, LEFT INTO AND ALONG P34-2, INTO P33 INTO VICTORIA STREET, RIGHT INTO SMITH STREET, INTO THE DUNDEE TAXI RANK AND RETURN.
12.24	2207GY2207GY00050416 - GRACE SUB TO VRYHEID FROM GRACE SUB RANK TO VRYHEID, INTO AND ALONG P54, RIGHT INTO AND ALONG P34-2, INTO KERK –CHURCH STREET, TO THE VRYHEID TAXI RANK AND RETURN.
12.25	2207GY2207GY00050417 - GRACE SUB TO KINGSLEY FROM GRACE SUB RANK TO KINGSLEY, INTO AND ALONG P54 TO BLOODRIVER, LEFT INTO P34-2, INTO P33, LEFT INTO KINGSLEY, INTO AN APPROVED TAXI RANK AND RETURN.
12.26	2207GY2207GY00050418 - GRACE SUB TO UTRECHT FROM GRACE SUB TAXI RANK, INTO AND ALONG P54, INTO R34 (P41), AND PROCEED TO UTRECHT, LEFT INTO UTRECHT TAXI RANK AND RETURN.
12.27	2207GY2207J510047659 - NQUTU TO NONDWENI FROM NQUTHU TAXI RANK TO NONDWENI TAXI RANK ALONG MAIN ROAD (P36-2 AND RETURN ALONG THE FORWARD ROUTE IN REVERSE.(PICKING UP AND SETTING DOWN PASSENGERS EN ROUTE.
12.28	2207GY2207J510047669 - NQUTHU TO EMONDLO FROM NQUTHU TO EMONDLO TAXI RANK ALONG P54,TURN OFF AT MASONDO CROSSING WHICH BECOMES R9 PICKING UP AND DROPPING OFF EN ROUTE AND RETURN ALONG THE FORWARD ROUTE IN REVERSE.
12.29	2207GY2207J510047671 - NQUTHU TO VRYHEID  FROM NQUTHU INTO AND ALONG P54,TURN OFF AT MASONDO CROSSING WHICH BECOMES R9,PROCEED ALONG MONDLO/GOBINSIMBI WHICH BECOMES R14 AND PROCEED TO JUNCTION OF VRYHEID AND MELMOTH ROADS WHICH BECOMES R43 AND PROCEED TO UTRECHT STREET IN VRYHEID.AT THE FIRST ROBOT, TURN RIGHT AND SHORT LEFT VRYHEID TAXI RANK AND RETURN ALONG THE FORWARD ROUTE IN REVERSE.
12.30	2207J52207J500047660 - NONDWENI TO VRYHEID FROM NONDWENI INTO ALONG P63-2,LEFT INTO R48(P59-4) AND PROCEED TO MONDLO - VRYHEID ROAD CROSSING WHICH IS R17, TURN LEFT INTO R34 AND PROCEED INTO AND ALONG EAST STREET,LEFT INTO CHURCH STREET AND TURN LEFT INTO VRYHEID TAXI RANK AND RETURN ALONG FORWARD ROUTE IN RESERVE.



## transport

Department:  
Transport  
Province of KwaZulu-Natal

## GAZETTE

LGKZNG32-2019-OCT

REGION: ALL

1) <b>Application Number:</b> APP0117631	2) <b>Gazette Number:</b> LGKZNG32-2019-OCT
3) <b>Applicant:</b> V DALIP <b>ID NO.</b> 6712175214083 <b>Association:</b> NOT AVAILABLE	4) <b>Applicant Address:</b> 56 GEMINI CRESCENT WOODHURST 4092
5) <b>Existing Licence Holder:</b> D ASIMKUMAR <b>ID NO.</b> 3610285086081	6) <b>Existing Licence Holder Address:</b> 56 GEMINI CRESCENT WOODHURST 4092
7) <b>Type of application:</b> NORMAL TRANSFER AND CONVERSION	8) <b>Operating Licence Number:</b> 363702
9) <b>Vehicle Type:</b> BUS	10) <b>1 X 63 (SEATED) + 34 (STANDING)</b>
11) <b>Region:</b> DURBAN CENTRAL	
<p><b>12.1</b> KZPRERC2779684 - M C MOODLEY'S STORE, SHALLCROSS TO RAJMAHAL HOTEL, MEREBANK INNER: NEAR M C MOODLEY'S STORE, SHALLCROSS OUTER: RAJMAHAL ROAD (TERMINAL NEAR RAJMAHAL HOTEL) MEREBANK. OUTWARDS: M C MOODLEY'S STORE, UNNAMED ROAD INTO ROADS 934, 917 ALONG ROAD 917, ACROSS HIGGINSON HIGHWAY INTO ROADS 601, 901, 751, 701, 601, 502, 501, 336 (R.K.KHAN HOSPITAL) THEN INTO ROAD 301, 1020, 1009, (CHILDREN'S CLINIC AND CITY TREASURER'S OFFICE) THEN RETURN ALONG ROADS 1012, 1009, ACROSS HIGGINSON HIGHWAY INTO ROADS 301, 302, 201, 257, ROAD 101 ALONG ROAD 101 INTO IMPALA DRIVE, MERIT STREET, MOBENI HEIGHTS DRIVE, INTO HIGGINSON HIGHWAY, GRIMSBY ROAD, SOUTH COAST ROAD. ALTERNATIVELY: LEICESTER ROAD, PENDLEBURY ROAD, S.A.CLOTHING, OVER THE BRIDGE NEAR MEREBANK RAILWAY STATION INTO HIMALAYA ROAD TO DHARWAR ROAD, RAJMAHAL ROAD TO TERMINAL POINT NEAR RAJMAHAL HOTEL. INWARDS: RAJMAHAL ROAD, DHARWAR ROAD, HIMALAYA ROAD OVER THE BRIDGE INTO SOUTH COAST ROAD. ALTERNATIVELY: PENDLEBURY ROAD TO GRIMSBY ROAD, HIGGINSON HIGHWAY, THENCE VIA OUTWARDS ROUTE TO TERMINAL POINT AT M C MOODLEY'S STORE, SHALLCROSS. ROUTE TWO CROSSMOOR STATION, CHATSWORTH TO RAJMAHAL HOTEL, MEREBANK: OUTWARDS: CROSSMOOR STATION, UNIT 9, CHATSWORTH ALONG ROAD 917, ACROSS HIGGINSON HIGHWAY INTO ROADS 601, 901, 751, 701, 601, 502, 501 THEN INTO ROADS 601, 336 (R.K.KHAN HOSPITAL) CHATSGLEN STATION, ROAD 336, INTO ROAD 301, WESTCLIFF STATION, ACROSS HIGGINSON HIGHWAY INTO ROAD 1020, ALONG ROAD 1020 INTO ROAD 1009, ALONG ROAD 1009 (CHILDREN'S CLINIC AND CITY TREASURER'S OFFICE) THEN TURN BACK AT ROAD 1012, THEN INTO ROAD 1009, ALONG ROAD 1009 INTO ROAD 1020 ALONG ROAD 1020 ACROSS HIGGINSON HIGHWAY INTO ROAD 301 TO BAYVIEW STATION, ALONG ROAD 301 INTO ROAD 302, ALONG ROAD 302, INTO ROAD 201 INTO ROADS 257, ROAD 101, ALONG ROAD 101 TO HAVENSIDE STATION INTO IMPALA DRIVE THEN INTO MERANTI STREET, MOBENI HEIGHTS DRIVE INTO HIGGINSON HIGHWAY, GRIMSBY ROAD, SOUTH COAST ROAD, MEREBANK RAILWAY STATION. ALTERNATIVELY: (LEICESTER ROAD) PENDLEBURY ROAD, OVER THE BRIDGE INTO HIMALAYA ROAD, INTO DHARWAR ROAD, BIKANER ROAD, BADULLA ROAD, TRAVENSCOR DRIVE, MONDI PAPER, RAJMAHAL ROAD TO TERMINAL POINTS NEAR RAJMAHAL HOTEL. ALTERNATIVELY: FROM VARIOUS BUS TERMINALS TO THE PROSPECTIVE STATIONS AND RETURN AS AND WHEN REQUIRED IN CONJUNCTION WITH THE RAIL SERVICE RAJMAHAL HOTEL TO MEREBANK STATION. UNIT 3B TERMINUS TO CHATSGLEN STATION. MOBENI HEIGHTS TO MEREBANK STATION. UNIT 10 TO WESTCLIFFE STATION. MOBENI HEIGHTS TO HAVENSIDE STATION. UNIT 5A TERMINUS TO WESTCLIFFE STATION. UNIT 1 TERMINUS TO BAYVIEW STATION. UNIT 5B TERMINUS TO CHATSGLEN STATION. UNIT 2 TERMINUS TO BAYVIEW STATION. UNIT 5B TERMINUS TO CROSSMOOR STATION. UNIT 2 TERMINUS TO WESTCLIFFE STATION. UNIT 6/7/9 TERMINUS TO CROSSMOOR STATION. UNIT 3A TERMINUS TO BAYVIEW STATION. UNIT 6/7/9 TERMINUS TO CHATSGLEN STATION. UNIT 3A TERMINUS TO WESTCLIFFE STATION. SHALLCROSS TERMINUS TO CROSSMOOR STATION. ALTERNATIVELY: ALONG RAJMAHAL ROAD, DHARWAR ROAD THENCE VIA OUTWARDS ROUTE TO TERMINAL POINT AT CROSSMOOR STATION, UNIT 9, CHATSWORTH. ROUTE THREE (A) CROSSMOOR STATION, CHATSWORTH TO RAJMAHAL HOTEL MEREBANK. INWARDS CROSSMOOR STATION, UNIT 9, CHATSWORTH, ALONG ROAD 917, ACROSS HIGGINSON HIGHWAY INTO ROADS 601, 901, 751, 701, 601, 502, 501 THEN INTO ROADS 601, 336 (R.K.KHAN HOSPITAL) CHATSGLEN STATION, ALONG ROAD 336 INTO ROAD 301, WESTCLIFFE STATION, ACROSS HIGGINSON HIGHWAY INTO ROAD 1020, ALONG ROAD 1020 INTO ROAD 1009, ALONG ROAD 1009 (CHILDREN'S CLINIC AND CITY TREASURER'S OFFICE) THEN TURN BACK AT ROAD 1012, THEN INTO ROAD 1009, ALONG ROAD 1009 INTO ROAD 1020, ALONG ROAD 1020 CROSS HIGGINSON HIGHWAY INTO ROAD 301 TO BAYVIEW STATION, ALONG ROAD 301 INTO ROAD 302, INTO ROAD 201, ALONG ROAD 201 INTO ROAD 257, ROAD 101 TO HAVENSIDE STATION, INTO IMPALA DRIVE THEN INTO MERANTI STREET, MOBENI HEIGHTS DRIVE, THEN INTO HIGGINSON HIGHWAY, GRIMSBY ROAD, SOUTH COAST ROAD, MEREBANK STATION. ALTERNATIVELY: LEICESTER ROAD, PENDLEBURY ROAD, OVER THE BRIDGE INTO HIMALAYA ROAD, INTO DHARWAR ROAD, RAJMAHAL TO TERMINAL POINT NEAR RAJMAHAL HOTEL. RAJMAHAL HOTEL MEREBANK STATION MOBENI HEIGHTS MEREBANK STATION MOBENI HEIGHTS HAVENSIDE STATION UNIT 1 TERMINUS HAVENSIDE STATION UNIT 1 TERMINUS BAYVIEW STATION UNIT 2 TERMINUS BAYVIEW STATION UNIT 2 TERMINUS WESTCLIFF STATION UNIT 3 A TERMINUS WESTCLIFF STATION UNIT 3 A TERMINUS BAYVIEW STATION UNIT 3 B TERMINUS WESTCLIFF STATION UNIT 3 B TERMINUS CHATSGLEN STATION UNIT 5 A TERMINUS WESTCLIFF STATION UNIT 5 A TERMINUS CHATSGLEN STATION UNIT 5 B TERMINUS CHATSGLEN STATION UNIT 5 B TERMINUS CROSSMOOR STATION UNIT 6/7/9 TERMINUS CROSSMOOR STATION UNIT 6/7/9 TERMINUS CHATSGLEN STATION ALONG RAJMAHAL ROAD, DHARWAR ROAD, THENCE VIA OUTWARDS ROUTE TO TERMINAL POINT AT CROSSMOOR STATION, UNIT 9, CHATSWORTH. ROUTE THREE (B) CHATSWORTH, UNIT 11 TO JACOBS AND CLAIRWOOD INDUSTRIAL AREAS:</p>	



## transport

Department:  
Transport  
Province of KwaZulu-Natal

## GAZETTE

LGKZNG32-2019-OCT

REGION: ALL

OUTWARDS:  
FROM ROAD 1150, UNNAMED ROAD INTO ROADS 1101, 1124, 935, 917, 601, 901, 751, 701, 601, INTO HIGGINSON HIGHWAY, GRIMSBY ROAD, SOUTH COAST ROAD.  
ALTERNATIVELY:  
LEICESTER ROAD, OVER THE BRIDGE INTO HIMALAYA ROAD, LANSDOWNE ROAD, LERWICK ROAD, CHAMBERLAIN ROAD, MILNER STREET, BALFOUR ROAD, JACOBS ROAD, DAYAL ROAD, SIRDAR ROAD, SOUTH COAST ROAD, GRIMSBY ROAD, HIGGINSON HIGHWAY TO TERMINAL POINT.  
INWARDS:  
ALONG SOUTH COAST ROAD, GRIMSBY ROAD, HIGGINSON HIGHWAY THENCE VIA OUTWARDS TO TERMINAL POINT AT ROAD 1150, UNIT 11.  
ROUTE FOUR  
UNIT 11 TO AMALGAMATED PACKAGING INDUSTRIES LIMITED  
OUTWARDS:  
ALONG UNNAMED ROADS 1101, 1124, 935, 917, 601, 901, 751, 701, 601, 502, 501, 336, 301, HIGGINSON HIGHWAY, GRIMSBY ROAD, LEICESTER ROAD, KYDOWN ROAD, SOUTH COAST ROAD, AMALGAMATED PACKAGING INDUSTRIES LTD.  
INWARDS:  
SOUTH COAST ROAD, GRIMSBY ROAD, HIGGINSON HIGHWAY TO TERMINUS POINT.  
ROUTE FIVE  
UNIT 9 TO S.A. CLOTHING, SHOE CORPORATION, MAN ABOUT TOWN AND BEACON SWEETS.  
OUTWARDS:  
UNIT 9 ROUTE 917 TO S.A. CLOTHING, SHOE CORPORATION, MAN ABOUT TOWN AND BEACON SWEETS, DIRECT VIA ROADS 601, 901, 751, 701, 601, HIGGINSON HIGHWAY, GRIMSBY RIAD, SOUTH COAST ROAD AND RETURN.  
ROUTE SIX  
UNIT 6, CHATSWORTH TO JACOBS AND CLAIRWOOD INDUSTRIAL AREAS:  
INNER: CHATSWORTH UNIT 9, 917  
OUTER: JACOBS AND CLAIRWOOD INDUSTRIAL AREAS.  
OUTWARDS:  
COMMENCING AT ROAD 917, UNIT 9 CHATSWORTH ALONG ROAD 917 ACROSS HIGGINSON HIGHWAY INTO ROADS 601, 901, 751, 701, 601 THEN INTO HIGGINSON HIGHWAY ALONG HIGGINSON HIGHWAY, GRIMSBY ROAD, SOUTH COAST ROAD.  
ALTERNATIVELY:  
LEICESTER ROAD, PENDLEBURY ROAD THEN OVER THE BRIDGE INTO HIMALAYA ROAD, LANSDOWNE ROAD, LERWICK ROAD, CHAMBERLAIN ROAD, JACOBS ROAD, DAYAL ROAD, SIRDAR ROAD TO ITS JUNCTION WITH GRIMSBY ROAD, MOBENI.  
INWARDS:  
ALONG SOUTH COAST ROAD, GRIMSBY ROAD, HIGGINSON HIGHWAY THENCE VIA OUTWARDS ROUTE TO TERMINAL POINT AT ROAD 917, UNIT 9, CHATSWORTH.  
ROUTE SEVEN  
UNIT 7 CHATSWORTH TO JACOBS AND CLAIRWOOD INDUSTRIAL AREA.  
OUTWARDS:  
ALONG ROAD 701 TO ITS JUNCTION WITH THE SLIPWAY, ALONG THE SLIPWAY TO ITS JUNCTION WITH HIGGINSON HIGHWAY TO ITS JUNCTION WITH GRIMSBY ROAD TO ITS JUNCTION WITH LEICESTER ROAD TO ITS JUNCTION WITH PENDLEBURY ROAD, ACROSS SOUTH COAST ROAD TO HIMALAYA ROAD TO ITS JUNCTION WITH LANSDOWNE ROAD, ALONG LANSDOWNE ROAD TO ITS JUNCTION WITH LERWICK ROAD ALONG LERWICK ROAD TO ITS JUNCTION WITH CHAMBERLAIN ROAD TO ITS JUNCTION WITH JACOBS ROAD, ALONG JACOBS ROAD TO ITS JUNCTION WITH DAYAL ROAD ALONG DAYAL ROAD TO ITS JUNCTION WITH SIRDAR ROAD, ALONG SIRDAR ROAD TO ITS JUNCTION WITH SOUTH COAST ROAD, ALONG SOUTH COAST ROAD TO ITS JUNCTION WITH GRIMSBY ROAD AND THEN TO THE TERMINAL POINT.  
ROUTE EIGHT  
CROSSMOOR STATION, UNIT 11, CHATSWORTH TO PINETOWN, NEW GERMANY INDUSTRIAL AREAS AND PINETOWN HILL STREET BUS RANK.  
OUTWARDS:  
FROM UNIT 11, CROSSMOOR RAILWAY STATION, ALONG ROADS 1121, 935, 1124, 1117, 1118, HIMALAYA ROAD DRIVE, KLAARWATER ROAD, ROAD 1101, UNNAMED ROAD, HIGGINSON HIGHWAY, MARIANHILL ROAD, RICHMOND ROAD, GILLITS ROAD, REGINA ROAD, RICHMOND ROAD, OLD MAIN ROAD.  
ALTERNATIVELY:  
CROMPTON STREET, SHEPSTONE ROAD, BLAZE ROAD, RICHMOND AVENUE, PINESIDE ROAD, ESCOMBE ROAD, OLD MAIN ROAD, RICHMOND ROAD, MARIANHILL ROAD TO TERMINAL POINT AT CROSSMOOR STATION UNIT 11 CHATSWORTH.  
INWARDS:  
FROM NEW GERMANY TO CHATSWORTH OR FROM PINETOWN HILL STREET BUS RANK TO UNIT 11, CROSSMOOR, CHATSWORTH.  
ROUTE EIGHT (B)  
R.K.KHAN HOSPITAL AND UNIT 11 TO PINETOWN INDUSTRIAL AREAS, NEW GERMANY.  
OUTWARDS:  
CROSSMOOR STATION, UNIT 11 CHATSWORTH AND PINETOWN, NEW GERMANY INDUSTRIAL AREAS AND PINETOWN VIA OUTWARDS UNIT 11 CROSSMOOR RAILWAY STATION ALONG ROADS 1124, 935, 1101, 1117, 1118, KLAARWATER ROAD, 1101, UNNAMED ROAD, HIGGINSON HIGHWAY, MARIANHILL ROAD, RICHMOND AVENUE, GILLITS ROAD, REGINA ROAD, RICHMOND ROAD, OLD MAIN ROAD.  
ALTERNATIVELY:  
OLD MAIN ROAD RICHMOND ROAD, GILLITS ROAD.  
ALTERNATIVELY:  
CROMPTON STREET, SHEPSTONE ROAD, BLAZE ROAD, RICHMOND AVENUE, PINESIDE ROAD, ESCOMBE ROAD, OLD MAIN ROAD, MARIANHILL ROAD TO TERMINAL POINT AT CROSSMORR STATION UNIT 11, CHATSWORTH.  
INWARDS:  
NEW GERMANY TO CHATSWORTH OR PINETOWN TO CHATSWORTH WITH EXTENSION OF ROUTE FROM CROSSMOOR RAILWAYS STATION ALONG ROAD 917, 601, 901, 751, 701, 601, 917, R.K.KHAN HOSPITAL AND RETURN ALONG THE SAME ROUTE.  
SUBJECT TO THE RESTRICTION THAT ON THE FORWARD JOURNEY TO PINETOWN NO PASSENGERS TO BE PICKED UP BETWEEN SHALLCROSS GARAGE AND PINETOWN AND ON THE RETURN JOURNEY NO PASSENGERS BE SET DOWN BETWEEN THE ABOVE MENTIONED POINTS.  
ROUTE NINE (A)  
M C MOODLEY STORE, SHALLCROSS TO JACOBS INDUSTRIAL AREAS:  
OUTWARDS:  
NEAR M C MOODLEY'S STORE, SHALLCROSS, ALONG UNNAMED ROAD INTO ROADS 934, 917, 901, 751, 701, 601, 501, HEADLANDS AVENUE, SILVERGLEN DRIVE, TEMPLE DRIVE, ROAD 302, UNDER BRIDGE INTO ROAD 1021, ERICA AVENUE, FINCH STREET, SYRINGA AVENUE, 52ND, COLLIER AVENUE, CHATSWORTH MAIN ROAD TO ITS JUNCTION WITH HIGGINSON HIGHWAY, OVER THE BRIDGE INTO ROADS 201, 257, ROAD 101, IMPALA DRIVE, MERANTI STREET, MOBENI HEIGHTS DRIVE, HIGGINSON HIGHWAY, LEICESTER ROAD, GRIMSBY ROAD, SOUTH COAST ROAD, OVER THE BRIDGE NEAR MEREBANK RAILWAY STATION INTO HIMALAYA, LANSDOWNE ROAD, LERWICK ROAD, CHAMBERLAIN ROAD, JACOBS ROAD, DAYAL ROAD, SIRDAR ROAD, SOUTH COAST ROAD INTO GRIMSBY ROAD, LEICESTER ROAD INTO HIGGINSON HIGHWAY AND RETURN TO TERMINAL POINT AT M C MOODLEY'S STORE, SHALLCROSS ALONG PRESCRIBED ROUTE.  
ROUTE NINE (B)  
DEMAT SHALLCROSS TO JACOBS AND CLAIRWOOD INDUSTRIAL AREA:  
COMMENCING  
DEMAT, OLD SHALLCROSS SCHOOL, HIGGINSON HIGHWAY, UNNAMED, KLAARWATER ROAD, M C MOODLEY'S STORE, SHALLCROSS, 1101, 1124, 936, 917, 601, 901, 751, 701, 601, HIGGINSON HIGHWAY, GRIMSBY ROAD, SOUTH COAST ROAD.  
ALTERNATIVELY:  
LEICESTER ROAD, PENDLEBURY ROAD, HIMALAYA ROAD, LANSDOWNE ROAD, LERWICK ROAD, CHAMBERLAIN ROAD, DOVES, COLLINGWOOD, SOUTH COAST ROAD.  
ALTERNATIVELY:  
CHAMBERLAIN ROAD, MILNER STREET, BLAFOUR ROAD, JACOBS, DAYAL ROAD, SIRDAR ROAD, SOUTH COAST ROAD TO TERMINAL AT DEMAT.  
ROUTE TEN  
CHATSWORTH UNIT 7 TO PINETOWN AND NEW GERMANY INDUSTRIAL AREA:  
ALONG ROADS 701, 751, 901 OR 918, 601, 917, 934, 1124, 901, GREND STREET, UNNAMED ROAD, HIGGINSON HIGHWAY, MARIANHILL ROAD, RICHMOND ROAD, GILLITS ROAD, REGINA ROAD, RICHMOND ROAD, OLD MAIN ROAD.



## transport

Department:  
Transport  
Province of KwaZulu-Natal

## GAZETTE

LGKZNG32-2019-OCT

REGION: ALL

ALTERNATIVELY:  
HILL STREET BUS RANK, OLD MAIN ROAD, RICHMOND GILLITS ROAD.

ALTERNATIVELY:  
CROMPTON STREET, SHEPSTONE ROAD, BLAZE ROAD, RICHMOND AVENUE, PINESIDE ROAD, ESCOMBE ROAD, OLD MAIN ROAD, RICHMOND ROAD, MARIANHILL ROAD TO TERMINAL POINTS AT UNIT 7, ROAD 701 CHATSWORTH.

SUBJECT TO THE RESTRICTION THAT ON FORWARD JOURNEYS TO PINETOWN NO PASSENGERS BE PICKED UP OR SET DOWN BETWEEN SHALLCROSS GARAGE AND PINETOWN AND ON THE RETURN JOURNEY NO PASSENGERS BE SET DOWN BETWEEN THE ABOVE MENTIONED POINTS.

ROUTE ELEVEN  
UNIT 10, CHATSWORTH TO SUDAR SHIRT MANUFACTURERS  
EMPLOYEES FROM SUDAR SHIRT MANUFACTURERS  
INNER: FROM THE CORNER OF ROADS 1012 AND 1009  
OUTER: SUDAR SHIRT MANUFACTURERS, MOBENI  
OUTWARDS:  
FROM THE CORNER OF ROADS 1012 AND 1009 ALONG ROADS 1009, 1020, 301, 257, 101, IMPALA DRIVE, MERANTI STREET, MOBENI HEIGHTS DRIVE, HIGGINSON HIGHWAY, GRIMSBY ROAD, LEICESTER ROAD, KENYON HOWDEN ROAD, SOUTH COAST ROAD TO SUDAR SHIRT MANUFACTURERS, MOBENI.

INWARDS:  
SUDAR SHIRT MANUFACTURERS, MOBENI, SOUTH COAST ROAD, KENYON HOWDEN TO TERMINAL POINT AT UNIT 10 CHATSWORTH.

ROUTE TWELVE  
M C MOODLEY'S STORE SHALLCROSS TO SUDAR SHIRT MANUFACTURERS:  
EMPLOYEES FROM SUDAR SHIRT MANUFACTURERS.

OUTWARDS:  
M C MOODLEY'S STORE, SHALLCROSS, UNNAMED INTO ROADS 934, 917, ACROSS HIGGINSON HIGHWAY TO ROADS 601, 901, 751, 701, 601, 502, 501, 336, SLIPWAY, HIGGINSON HIGHWAY, GRIMSBY ROAD, SOUTH COAST ROAD TO SUDAR SHIRT MANUFACTURERS, MOBENI.

INWARDS:  
SUDAR SHIRT MANUFACTURERS MOBENI, SOUTH COAST ROAD, GRIMSBY ROAD, TO TERMINAL POINT AT M C MOODLEY'S STORE SHALLCROSS.

ROUTE THIRTEEN  
UNIT 10 CHATSWORTH TO JACOBS AND CLAIRWOOD INDUSTRIAL AREAS:  
OUTER: CHATSWORTH UNIT 10  
OUTWARDS:  
FROM CORNER ROAD 1021 ALONG ROAD 1021 INTO ROAD 1020 THEN INTO ROAD 1009, ALONG 1009 INTO 54TH AVENUE, ALONG 54TH AVENUE INTO COLLIER AVENUE, INTO CHATSWORTH OLD MAIN ROAD, INTO SLIPWAY INTO HIGGINSON HIGHWAY TO GRIMSBY ROAD.

ALTERNATIVELY:  
LEICESTER ROAD, OVER THE BRIDGE INTO HIMALAYA ROAD, THEN INTO LANSLOWNE ROAD, LERWICK ROAD, CHAMBERLAIN ROAD, MILNER STREET, BALFOUR ROAD, JACOBS, DAYAL ROAD, SIRDAR ROAD, SOUTH COAST ROAD, GRIMSBY ROAD, HIGGINSON HIGHWAY TO TERMINAL POINTS.

INWARDS:  
ALONG SOUTH COAST ROAD, GRIMSBY ROAD, HIGGINSON HIGHWAY THENCE VIA OUTWARDS TO TERMINAL POINT AT ROAD 1021 AND ROAD 301, CORNER CHATSWORTH.

ROUTE FOURTEEN  
UNIT 9, CHATSWORTH TO NATAL UNDERWEAR, JACOBS  
EMPLOYEES FROM NATAL UNDERWEAR.

INWARDS:  
FROM CROSSMOOR STATION, ROAD 917, TO HIGGINSON HIGHWAY, ACROSS HIGGINSON HIGHWAY TO 601 THEN ALONG 601 TO ROAD 901 ALONG ROAD 901 TO ROAD 751 TO ROAD 701 ALONG ROAD 701 TO ROAD 601 ALONG ROAD 601 TO ROAD 502 ALONG ROAD 502 INTO ROAD 601 ALONG ROAD 601 TO ROAD 336 ALONG ROAD 336 TO SLIPWAY TO HIGGINSON HIGHWAY, GRIMSBY ROAD, SOUTH COAST ROAD.

ALTERNATIVELY:  
LEICESTER ROAD, HIMALAYA ROAD, LERWICK ROAD, CHAMBERLAIN ROAD, HIME STREET, LAWLEY STREET TO NATAL UNDERWEAR.

OUTWARDS:  
NATAL UNDERWEAR, LAWLEY STREET, HIME STREET, CHAMBERLAIN ROAD TO TERMINUS AT ROAD 917 CROSSMOOR STATION.

ROUTE FIFTEEN  
UNIT 3, CHATSWORTH TO NATAL UNDERWEAR, JACOBS  
EMPLOYEES FROM NATAL UNDERWEAR.

INWARDS:  
FROM ROADS 301 AND ROAD 1021 CORNER ALONG ROAD 301 TO ROAD 302 INTO ROAD 201, INTO ROAD 101 TO HIGGINSON HIGHWAY, GRIMSBY ROAD, SOUTH COAST ROAD.

ALTERNATIVELY:  
LEICESTER ROAD, HIMALAYA ROAD, LERWICK ROAD, CHAMBERLAIN ROAD, HIME STREET, AWLEY STREET, NATAL UNDERWEAR, JACOBS.

OUTWARDS:  
NATAL UNDERWEAR, LAWLEY STREET, HIME STREET, CHAMBERLAIN ROAD TO TERMINAL POINT AT ROAD 301 AND ROAD 1021.

ROUTE SIXTEEN (A)  
SHALLCROSS TO ROYAL PLASTICS AND POLLY WORKS  
GOPAG'S STORE, SHALLCROSS KLAARWATER ROAD, GRANADA STREET, TURN INTO ROADS 1101, 917.

ALTERNATIVELY:  
ROADS 1124, 936, 917 TO ROADS 601, 901, 751, 701, 601, 502, 601, 336 SLIPWAY, HIGGINSON HIGHWAY, GRIMSBY ROAD, SOUTH COAST ROAD.

ALTERNATIVELY:  
LEICESTER ROAD, PENDLEBURY ROAD, HIMALAYA ROAD, LANSLOWNE ROAD, LERWICK ROAD, CHAMBERLAIN ROAD, MILNER STREET, BALFOUR ROAD TO JACOBS ROAD, TEAKWOOD ROAD, ROYAL PLASTICS AND POLLY WORKS.

ALTERNATIVELY:  
TEAKWOOD ROAD, JACOBS ROAD, BALFOUR ROAD, MILNER STREET, SOUTH COAST ROAD, GRIMSBY ROAD TO TERMINAL POINT AT GOPAG'S STORE, SHALLCROSS.

SUBJECT TO RESTRICTION THAT NO INTERMEDIATE PASSENGERS TO BE PICKED UP OR SET DOWN ON THE EAST OF SOUTH COAST ROAD, WHEN ON FORWARD JOURNEY AND RETURN JOURNEYS TO ROYAL PLASTIC AND POLLY WORKS.

ROUTE SIXTEEN (B)  
UNIT 10 CHATSWORTH TO ROYAL PLASTICS AND POLLY WORKS  
FROM ROADS 1009 AND 1012 CORNER, ALONG ROAD 1009 TO ROADS 1021, 1020, 301, 302, 201, 257, 101, HIGGINSON HIGHWAY, GRIMSBY ROAD, SOUTH COAST ROAD.

ALTERNATIVELY:  
LEICESTER ROAD, PENDLEBURY ROAD, HIMALAYA ROAD, LANSLOWNE ROAD, LERWICK ROAD, CHAMBERLAIN ROAD, MILNER STREET, BALFOUR ROAD, JACOBS ROAD, TEAKWOOD ROAD, ROYAL PLASTICS AND POLLY WORKS.

ALTERNATIVELY:  
TEAKWOOD ROAD, JACOBS, BALFOUR ROAD, MILNER STREET, SOUTH COAST ROAD, GRIMSBY ROAD TO TERMINAL POINT AT UNIT 10 CHATSWORTH.

SUBJECT TO THE RESTRICTION THAT NO INTERMEDIATE PASSENGERS BE PICKED UP OR SET DOWN ON THE EAST OF SOUTH COAST ROAD WHEN ON THE FORWARD AND RETURN JOURNEYS TO ROYAL PLASTICS AND POLLY WORKS.

ROUTE SEVENTEEN (A)  
SHALLCROSS, UNIT 11, 10, 9, 7, 6, 5 TO VIKING CLOTHING MANUFACTURERS.

OUTWARDS:  
GOPAG'S STORE, SHALLCROSS, HIMALAYA ROAD, KLAARWATER ROAD, GRANADA STREET, TURN INTO ROADS 1101, 917.

ALTERNATIVELY:  
ROADS 1124, 936, 917 TO ROADS 601, 901, 751, 701, 601, 502, 501, 336, SLIPWAY HIGGINSON HIGHWAY, GRIMSBY ROAD, SOUTH COAST ROAD, TURN INTO SIDAR ROAD THEN INTO ARCHARY ROAD TO VIKING CLOTHING MANUFACTURERS.

SUBJECT TO THE RESTRICTION THAT NO INTERMEDIATE PASSENGERS TO BE PICKED UP OR SET DOWN ON THE EAST OF SOUTH COAST ROAD WHEN ON THE FORWARD AND RETURN JOURNEY TO AND FROM VIKING CLOTHING MANUFACTURERS.





## transport

Department:  
Transport  
Province of KwaZulu-Natal

## GAZETTE

LGKZNG32-2019-OCT

REGION: ALL

ROUTE SEVENTEEN (B)  
CHATSWORTH UNIT 1, 2, 3, 10 TO VIKING CLOTHING MANUFACTURERS:  
FROM ROADS 1009 AND 1012 CORNER ALONG ROAD 1009 TO ROADS 1021, 1020, 301, 302, 201, 257, 101 HIGGINSON HIGHWAY, GRIMSBY ROAD, SOUTH COAST ROAD, THEN INTO SIRDAR ROAD INTO ARCHARY ROAD TO VIKING CLOTHING MANUFACTURERS.  
SUBJECT TO THE RESTRICTION THAT NO INTERMEDIATE PASSENGERS TO BE PICKED UP OR SET DOWN ON THE EAST OF SOUTH COAST WHEN ON THE FORWARD AND RETURN JOURNEYS TO AND FROM VIKING CLOTHING MANUFACTURERS.

ROUTE EIGHTEEN (A)  
SHALLCROSS TO STUDENT PRINCE MANUFACTURES, JACOBS  
OUTWARDS:  
GOPAG'S STORE, SHALLCROSS  
GOPAG'S STORE, SHALLCROSS, KLAARWATER ROAD, GRANADA STREET TURN INTO ROADS 1101, 917  
ALTERNATIVELY:  
ROADS 1124, 936, 917, TO ROADS 601, 901, 751, 701, 601, 502, 501, 336 SLIPWAY HIGGINSON HIGHWAY, GRIMSBY ROAD, SOUTH COAST ROAD.  
ALTERNATIVELY:  
LEICESTER ROAD, PENDLEBURY ROAD, HIMALAYA ROAD, LANSDOWNE ROAD TO STUDENT PRINCE MANUFACTURERS.  
SUBJECT TO THE RESTRICTION THAT NO INTERMEDIATE PASSENGERS TO BE PICKED UP OR SET DOWN ON THE EAST OF SOUTH COAST ROAD WHEN ON THE FORWARD AND RETURN JOURNEYS TO AND FROM STUDENT PRINCE MANUFACTURERS.

ROUTE EIGHTEEN (B)  
UNIT 10 CHATSWORTH TO STUDENT PRINCE MANUFACTURERS  
OUTWARDS:  
FROM ROADS 1009, AND 1012 CORNER, ALONG ROAD 1009 TO ROAD 1021, 1020, 301, 302, 201, 257, 101, HIGGINSON HIGHWAY, GRIMSBY ROAD, SOUTH COAST ROAD.  
ALTERNATIVELY:  
LEICESTER ROAD, PENDLEBURY ROAD, HIMALAYA ROAD, LANSDOWNE ROAD TO STUDENT PRINCE MANUFACTURERS.  
SUBJECT TO THE RESTRICTION THAT NO INTERMEDIATE PASSENGERS TO BE PICKED UP OR SET DOWN ON THE EAST OF SOUTH COAST ROAD WHEN ON THE FORWARD AND RETURN JOURNEY TO AND FROM STUDENT PRINCE MANUFACTURERS.

ROUTE NINETEEN  
CHATSWORTH TO SOUTH COAST CENTRAL MANUFACTURERS, CLAIRWOOD.  
OUTWARDS:  
FROM THE INTERSECTION OF GRANADA STREET AND ROAD 1101 TO ROAD 936  
ALTERNATIVELY:  
ROADS 1124, 936, 917 ALONG ROAD 917 ACROSS HIGGINSON HIGHWAY INTO ROADS 601, 901, 751, 701, 601, 502, 501 THEN INTO ROADS 601, 336 (R.K.KHAN HOSPITAL) CHATSGLEN STATION, ALONG ROAD 336 INTO ROAD 301, WESTCLIFFE STATION, ACROSS HIGGINSON HIGHWAY INTO ROAD 1020 INTO ROAD 1009 ALONG ROAD 1009 THEN TURN BACK INTO ROAD 1012 THEN INTO ROAD 1009, ALONG ROADS 1009, INTO ROAD 1020, ALONG ROAD 1020 ACROSS HIGGINSON HIGHWAY INTO ROAD 301, ALONG ROAD 301 INTO ROAD 302, ALONG ROAD 302, INTO ROAD 201 INTO ROADS 257, 101, ALONG ROAD 101 INTO HIGGINSON HIGHWAY, GRIMSBY ROAD, SOUTH COAST ROAD TURN RIGHT INTO BLAMEY ROAD, INTO HANSON GROVE TO FACTORY, SOUTH CENTRAL MANUFACTURERS, CLAIRWOOD.  
INWARDS:  
FROM THE FACTORY, BLAMEY ROAD, HANSON DRIVE, SOUTH COAST ROAD VIA ABOVE ROUTE TO CHATSWORTH.

ROUTE TWENTY  
CROSSMORR STATION, CHATSWORTH TO DEMAT  
OUTWARDS:  
FROM CROSSMORR STATION, CHATSWORTH TO DEMAT AND RETURN VIA ROADS 917, 934, 1101, 1117, 1118, GOPAG'S STORE.  
ALTERNATIVELY:  
ROADS 917, 936, 924, 1101, GRANADA STREET, KLAARWATER ROAD, HIMALAYA ROAD, GOPAG'S STORE, TURN AROUND INTO HIMALAYA ROAD, KLAARWATER ROAD, GRANADA STREET, UNNAMED ROAD, HIGGINSON HIGHWAY TO DEMAT.

ROUTE TWENTY ONE  
CHATSWORTH (INTERSECTION OF ROAD 751 AND ROAD 901) TO UNIT 6 CLINIC.  
CHILDREN AND MENTAL CLINIC  
FROM THE INTERSECTION OF ROADS 751 AND ROAD 901, ALONG ROAD 901 TO ROAD 602 TO ROAD 336, FROM THE INTERSECTION OF ROAD 917 AND 934 TO DEMAT VIA ROADS 936, 1101, 1117, 1118, GOPAG'S STORE, HIMALAYA DRIVE, KLAARWATER ROAD, GRANADA STREET, HIGGINSON HIGHWAY, UNNAMED ROAD TO DEMAT.

ROUTE TWENTY TWO  
UNIT 10 CHATSWORTH TO BRIVIK BROS, PINETOWN  
OUTWARDS:  
FROM ROAD 1021 VIA HIGGINSON HIGHWAY, INTO ROADS 201, 302, 301, 336, 601, 701, 751, 901, 601, 917, 934, 1101, 1117, 1118, HIMALAYA DRIVE, GRANADA STREET, HIGGINSON HIGHWAY, MARIANHILL ROAD TO FACTORY AT BRIVIK BROS, PINETOWN.  
INWARDS:  
BRIVIK BROS, PINETOWN TO CHATSWORTH ALONG THE SAME ROUTE.

ROUTE TWENTY THREE  
SHALLCROSS TO PLAYTEX AFRICA (PTY) LTD  
EMPLOYEES OF PLAYTEX ONLY  
INWARDS:  
GOPAG'S STORE, SHALLCROSS, HIMALAYA DRIVE, KLAARWATER ROAD, GRANADA STREET, ROADS 1101, 1124, 936, 917  
ALTERNATIVELY:  
ROADS 1101, 934, 917, 601, 901, 751, 701, 601, 502, 501, 601, 336, 301, 201, 257, 101 TO HIGGINSON HIGHWAY, GRIMSBY ROAD, LEICESTER ROAD, PENDLEBURY ROAD, HIMALAYA ROAD, LANSDOWNE ROAD, LERWICK ROAD, CHAMBERLAIN ROAD, BLUFF ROAD, BRIGHTON TO BRUNING PLACE (PLAYTEX FACTORY) HUTCHINSON STREET, BLUFF, SOUTH COAST ROAD, GRIMSBY ROAD TO TERMINAL.  
OUTWARDS:  
BRUNING PLACE, HUTCHINSON STREET, BLUFF ROAD, SOUTH COAST ROAD, GRIMSBY ROAD, HIGGINSON HIGHWAY, SHALLCROSS, GOPAGS STREET.

ROUTE TWENTY FOUR  
UNIT 3 CHATSWORTH VIA VICTORIA STREET BUS RANK, DURBAN.  
OUTWARDS:  
FROM VICTORIA STREET BUS RANK, ALONG VICTORIA STREET TO ITS JUNCTION WITH WARWICK AVENUE, ALONG WARWICK AVENUE TO ITS JUNCTION WITH BEREA ROAD, ALONG BEREA ROAD TO ITS JUNCTION WITH GALE STREET, ALONG GALE STREET TO ITS JUNCTION WITH UMBILO ROAD, ALONG UMBILO ROAD TO ITS JUNCTION WITH SARNIA ROAD, ALONG SARNIA ROAD TO ITS JUNCTION WITH EDWIN SWALES VC DRIVE, ALONG EDWIN SWALES VC DRIVE TO ITS JUNCTION WITH SOUTH COAST ROAD, ALONG SOUTH COAST ROAD TO ITS JUNCTION WITH GRIMSBY ROAD, ALONG GRIMSBY ROAD TO ITS JUNCTION WITH HIGGINSON HIGHWAY ALONG HIGGINSON HIGHWAY TO ITS JUNCTION WITH ROAD 301, ALONG ROAD 301 TO THE OUTER TERMINAL POINT.  
ALTERNATIVELY:  
FROM VICTORIA STREET BUS RANK ALONG VICTORIA STREET TO ITS JUNCTION WITH WARWICK AVENUE TO THIS JUNCTION WITH SMITH STREET, ACROSS SMITH STREET TO ITS JUNCTION WITH SYDNEY ROAD, ALONG SYDNEY ROAD TO ITS JUNCTION WITH CONGELLA ROAD, ALONG CONGELLA ROAD TO ITS JUNCTION WITH UMBILO ROAD THENCE THE ROUTE HEREIN PRESCRIBED TO THE OUTER TERMINAL POINT.

ROUTE TWENTY FOUR (B)  
INWARDS:  
FROM THE OUTER TERMINAL POINT ALONG ROAD 301 TO ITS JUNCTION WITH HIGGINSON HIGHWAY, ALONG HIGGINSON HIGHWAY TO ITS JUNCTION WITH GRIMSBY ROAD, ALONG GRIMSBY ROAD TO ITS JUNCTION WITH SOUTH COAST ROAD, ALONG SOUTH COAST ROAD TO ITS JUNCTION WITH EDWIN SWALES VC DRIVE, ALONG EDWIN SWALES VC DRIVE TO ITS JUNCTION WITH SARNIA ROAD, ALONG SARNIA ROAD TO ITS JUNCTION WITH UMBILO ROAD, ALONG UMBILO ROAD TO ITS JUNCTION WITH GALE STREET, ALONG GALE STREET TO ITS JUNCTION WITH BEREA ROAD, ALONG BEREA ROAD TO ITS JUNCTION WITH WARWICK AVENUE, ALONG WARWICK AVENUE TO ITS JUNCTION WITH VICTORIA STREET, ALONG VICTORIA STREET TO THE VICTORIA STREET BUS RANK.





## transport

Department:  
Transport  
Province of KwaZulu-Natal

## GAZETTE

LGKZNG32-2019-OCT

REGION: ALL

ALTERNATIVELY:  
FROM OUTER TERMINAL POINT CONCERNED ALONG ROUTE PRESCRIBED ABOVE TO UMBILO ROAD AT ITS JUNCTION WITH CONGELLA ROAD, ALONG CONGELLA ROAD TO ITS JUNCTION WITH SYDNEY ROAD ALONG SYDNEY ROAD TO ITS JUNCTION WITH SMITH STREET, ACROSS SMITH STREET TO ITS JUNCTION WITH WARWICK AVENUE ALONG WARWICK AVENUE TO ITS JUNCTION WITH VICTORIA STREET, ALONG VICTORIA STREET TO THE VICTORIA STREET BUS RANK.  
SUBJECT TO THE RESTRICTION THAT ON JOURNEYS TO CHATSWORTH NO PASSENGERS TO BE SET DOWN UNTIL THE JUNCTION OF ROAD 201 (CHATSWORTH) AND HIGGINSON HIGHWAY IS REACHED AND THAT ON JOURNEYS FROM CHATSWORTH NO PASSENGERS BE PICKED UP AFTER PASSING THE JUNCTION AND THAT THE SERVICES ARE TO BE COMMUNAL TIME TABLE.  
ROUTE TWENTY FIVE  
BURLINGTON HEIGHTS TO JACOBS AND CLAIRWOOD INDUSTRIAL AREA.  
OUTWARDS:  
FROM CORNER OF HENLY AND MIDMAR ROAD, ALONG HENLEY ROAD, BURLINGTON DRIVE, INTO BURLINGTON ROAD, ALONG BURLINGTON ROAD INTO SHALLCROSS ROAD, INTO HIMALAYA DRIVE, INTO KLAARWATER ROAD, INTO GRANADA STREET, INTO ROADS 1101, 1124, 935.  
ALTERNATIVELY:  
ROADS 1101, 1124, 934, 917, CROSSMOOR STATION, ROAD 601, 901, 751, 701, 601, INTO HIGGINSON HIGHWAY, GRIMSBY ROAD, SOUTH COAST ROAD.  
ALTERNATIVELY:  
LEICESTER ROAD, OVER THE BRIDGE INTO HIMALAYA ROAD, LANSDOWNE ROAD, CHAMBERLAINE, MILNER STREET, BALFOUR ROAD, JACOBS ROAD, DAYAL ROAD, SIRDAR ROAD, SOUTH COAST ROAD, GRIMSBY ROAD, HIGGINSON HIGHWAY TO TERMINAL POINTS.  
INWARDS:  
ALONG SOUTH COAST ROAD, GRIMSBY ROAD, HIGGINSON HIGHWAY, THENCE VIA TERMINAL POINTS TO BURLINGTON DRIVE AT ROADS MIDMAR AND HENLEY.  
ROUTE TWENTY SIX  
GOPAGS STORE, SHALLCROSS TO DURBAN – WESTVILLE UNIVERSITY  
OUTWARDS:  
FROM GOPAG'S STORE, SHALLCROSS INTO HIMALAYA DRIVE, INTO KLAARWATER ROAD, INTO GRANADA STREET, TURN INTO ROAD 1101, 917.  
ALTERNATIVELY:  
ROADS 1124, 936, 917, TO ROADS 601, 901, 751, 601, 502, 501 INTO ROAD 601 INTO ROAD 336, INTO ROADS 301, 302, 201, 257, 101, INTO IMPALA DRIVE, INTO MERANTI STREET, INTO MOBENI HEIGHTS DRIVE, TURN LEFT INTO HIGGINSON HIGHWAY, ALONG HIGGINSON HIGHWAY INTO SLIPWAY TURN RIGHT INTO ROAD 1020 ALONG ROAD 1020 INTO ERICA ROAD, INTO CARRICK ROAD, STELLA ROAD, SARNIA ROAD, ST IVES, INTO WAKESLEIGH ROAD, BELLAIR ROAD, INTO JAN SMUTS HIGHWAY, INTO N3 TO DURBAN – WESTVILLE UNIVERSITY.  
INWARDS:  
DURBAN-WESTVILLE UNIVERSITY TO GOPAG'S STORE VIA ABOVE.  
SUBJECT TO RESTRICTION THAT ON TRIPS TO DURBAN-WESTVILLE UNIVERSITY NO PASSENGERS BE PICKED UP AFTER THE INTERSECTION OF BELLAIR ROAD/JAN SMUTS HIGHWAY; AND ON TRIPS TO DURBAN – WESTVILLE UNIVERSITY NO PASSENGERS BE SET DOWN UNTIL INTERSECTION OF BELLAIR ROAD / JAN SMUTS.  
ROUTE TWENTY SEVEN  
ORGANISED PARTIES:  
CONVEYANCE OF PERSONS WHO HAVE ORGANISED THEMSELVES INTO A GROUP AND THEIR PERSONAL EFFECTS;  
FROM CHATSWORTH TOWNSHIP TO POINTS WITHIN A RADIUS OF 240 (TWO HUNDRED AND FORTY) KILOMETERS FROM CHATSWORTH TOWNSHIP AND RETURN.  
SUBJECT TO THE EXPLICIT CONDITION THAT THE CONVEYANCE OF SUCH A GROUP OF PERSONS MAY ONLY BE UNDERTAKEN IF THE SAME GROUP UNDERTAKE THE FORWARD AND RETURN JOURNEY AS A PARTY FOR THE EXCLUSIVE MUTUAL PURPOSE TO ATTEND ONE OR MORE OF THE FOLLOWING OCCASIONS:-  
(I) A WEDDING;  
(II) A FUNERAL;  
(III) A RELIGIOUS GATHERING;  
(IV) A SPORTS MEETING EITHER AS COMPETITORS OR AS SPECTATORS;  
(V) A PICNIC OR ANY OTHER SIMILAR FORM OF ORGANISED AMUSEMENTS OR RECREATION.  
THE FOLLOWING CONDITIONS ARE APPLICABLE TO THIS PERMIT.  
(A) THE HOLDER OF THIS PERMIT OR HIS EMPLOYEES SHALL, UPON PAYMENT OF THE FARE PRESCRIBED BY THIS PERMIT, FORTHWITH ISSUE A TICKET REFLECTING THE AMOUNT PAID.  
(B) THE HOLDER OF THIS PERMIT SHALL NOT, WHETHER BY AGREEMENT, HIRE PURCHASE AGREEMENT OR ANY OTHER MANNER ALLOW ANY OTHER PERSON TO UNDERTAKE TRANSPORT ON AUTHORITY GRANTED BY THIS PERMIT NOR SHALL HE ALLOW ANY OTHER PERSONS TO HAVE CONTROL OVER THE PERMIT IN ANY WAY WHATSOEVER.  
ROUTE TWENTY EIGHT  
BURLINGTON HEIGHTS TO CROSSMOOR STATION, CHATSWORTH, TO RAJMAHAL HOTEL, MONDI – MEREBANK WITH INTERCHANGEABILITY PASSENGERS AND THEIR PERSONAL EFFECTS.  
OUTWARDS:  
FROM THE CORNER OF HENLEY AND MIDMAR ROADS, ALONG HENLEY ROAD TO BURLINGTON DRIVE, INTO BURLINGTON DRIVE, ALONG BURLINGTON ROAD TO SHALLCROSS ROAD, INTO HIMALAYA DRIVE, INTO KLAARWATER ROAD, INTO GRANADA STREET, INTO ROADS 1101, 1124, 935  
ALTERNATIVELY:  
ROADS 1101, 1124, 934, 917, CROSSMOOR STATION, UNIT 9, CHATSWORTH ALONG ROAD 917, ACROSS HIGGINSON HIGHWAY, INTO ROADS 601, 901, 751, 701, 601, 502, 501, THEN INTO ROADS 601, 336, R.K.KHAN HOSPITAL, XHATSGLEN STATION, INTO ROAD 336, ALONG ROAD 336 INTO C2, C3, C4  
ALTERNATIVELY:  
ROAD C4, ALONG ROAD C4 INTO ROAD C7  
ALTERNATIVELY:  
ROAD C4, INTO ROAD C5, INTO ROAD C7, ALONG ROAD C7, INTO ROAD 336, THEN INTO ROAD 301, WESTCLIFF STATION, ACROSS HIGGINSON HIGHWAY INTO ROAD 1020, ALONG ROAD 1020 INTO ROAD 1009, ALONG ROAD 1009 (CHILDREN'S CLINIC AND CITY TREASURERS OFFICE) THEN TURN BACK ON ROAD 1012, THEN INTO ROAD 1009, INTO ROAD 1020, ALONG ROAD 1020, ACROSS HIGGINSON HIGHWAY INTO ROAD 301, TO BAYVIEW STATION, ALONG ROAD 301 INTO ROAD 302, INTO ROAD 201, INTO ROAD 257, 1010, ALONG ROAD 101 TO HAVENSIDE STATION, INTO IMPALA DRIVE, THEN INTO MERANTI STREET, MOBENI HEIGHTS DRIVE, THEN INTO HIGGINSON HIGHWAY, GRIMSBY ROAD, SOUTH COAST ROAD, MEREBANK RAILWAYS STATION.  
ALTERNATIVELY:  
LEICESTER ROAD, PENDLEBURY ROAD, OVER THE BRIDGE INTO HIMALAYA DRIVE, INTO DHARWAR ROAD, BIKANER ROAD, BADULLA ROAD, TRAVENSCORE DRIVE, MONDI, RAJMAHAL ROAD TO TERMINAL POINT NEAR RAJMAHAL HOTEL.  
ALTERNATIVELY:  
FROM VARIOUS BUS TERMINAL TO THEIR RESPECTIVE STATIONS AND RETURN AS AND WHEN REQUIRED IN CONJUNCTION WITH RAIL SERVICE.  
INWARDS:  
ALONG RAJMAHAL ROAD, THEN VIA OUTWARDS ROUTE TO TERMINAL POINT INTO BURLINGTON DRIVE AT HENLEY AND MIDMAR ROAD.  
RAJMAHAL HOTEL TO MEREBANK STATION, UNIT 3B TERMINUS TO CHATSGLEN STATION, MOBENI HEIGHTS TO MEREBANK STATION, UNIT 10 TO WESTCLIFFE STATION.  
MOBENI HEIGHTS TO HAVENSIDE STATION, UNIT 5A TERMINUS TO CHATSGLEN STATION, UNIT 1 TERMINUS TO HAVENSIDE STATION.  
UNIT 5A TERMINUS TO CHATSGLEN STATION, UNIT 1 TERMINUS TO BAYVIEW STATION  
UNIT 5B TERMINUS TO CHATSGLEN STATION, UNIT 2 TERMINUS TO BAYVIEW STATION, UNIT 5B TO CROSSMOOR STATION.  
UNIT 2 TERMINUS TO WESTCLIFFE STATION, UNIT 6/7/9 TERMINUS TO CROSSMOOR STATION, UNIT 3A TO CROSSMOOR STATION.  
UNIT 3B TERMINUS TO WESTCLIFFE STATION, SHALLCROSS TERMINUS TO STATION, BURLINGTON HEIGHTS TERMINUS TO CROSSMOOR STATION.  
ROUTE TWENTY NINE  
PASSENGERS AND THEIR PERSONAL EFFECTS  
CHATSWORTH UNIT 10 TO DURBAN-WESTVILLE UNIVERSITY  
OUTWARDS:  
FROM ROAD 1021 INTO ROAD 1020 ALONG ROAD 1020 INTO ROADS 301, 302, 201, HIGGINSON HIGHWAY.  
ALTERNATIVELY:



## transport

Department:  
Transport  
Province of KwaZulu-Natal

## GAZETTE

LGKZNG32-2019-OCT

REGION: ALL

ROADS 201, 257, 101, HIGGINSON HIGHWAY

ALTERNATIVELY:

ROADS 101, IMPALA DRIVE INTO HIGGINSON HIGHWAY INTO N2, ALONG N2 INTO N3 TO JAN SMUTS HIGHWAY TO DURBAN – WESTVILLE UNIVERSITY.

INWARDS:

DURBAN WESTVILLE UNIVERSITY TO ROAD 1021 VIA THE ABOVE ROUTES

WITHIN THE RESTRICTION THAT ON TRIPS TO WESTVILLE UNIVERSITY NO PASSENGERS BE PICKED UP AFTER THE INTERSECTION OF N2 AND HIGGINSON HIGHWAY, AND ON ITS TRIPS FROM WESTVILLE UNIVERSITY NO PASSENGERS BE SET DOWN BEFORE THE INTERSECTION OF N2 AND HIGGINSON HIGHWAY

ROUTE THIRTY

PASSENGERS AND THEIR PERSON EFFECTS:

MONDI PAPER COMPANY MEREBANK TO DURBAN-WESTVILLE UNIVERSITY WITH INTERCHANGEABILITY.

OUTWARDS:

FROM MONDI PAPER MILLS, TRAVENCORE DRIVE, INTO BADULLA DRIVE, INTO BIKANER, INTO DHARWAR ROAD, HIMALAYA ROAD, OVER THE BRIDGE INTO PENDLEBURY ROAD, LEICESTER ROAD.

ALTERNATIVELY:

SOUTH COAST ROAD, GRIMSBY ROAD, HIGGINSON HIGHWAY INTO N2, ALONG N2 TO SLIPWAY, INTO N3, INTO JAN SMUTS HIGHWAY TO DURBAN-WESTVILLE UNIVERSITY.

INWARDS:

DURBAN-WESTVILLE UNIVERSITY TO MONDI PAPER MILLS VIA THE ABOVE ROUTE.

ROUTE THIRTY ONE

TERMINAL POINTS

INNER: VICTORIA STREET BUS RANK, ALTERNATIVELY TERMINAL POINT SYDNEY ROAD BUS RANK LOADING BAY.

OUTER: HIGH TENSION OVER HEAD POWER LINES IN ROAD 301, CHATSWORTH NEAR JUNCTION TO ROADS 301 AND 326.

PASSENGERS WITH THEIR PERSONAL EFFECTS

OUTWARDS:

FROM VICTORIA STREET BUS RANK ALONG VICTORIA STREET TO ITS JUNCTION WITH WARWICK AVENUE, ALONG WARWICK AVENUE TO ITS JUNCTION WITH BEREA ROAD, ALONG BEREA ROAD TO ITS JUNCTION WITH GALE STREET, ALONG GALE STREET TO ITS JUNCTION WITH UMBILO ROAD, ALONG UMBILO ROAD TO ITS JUNCTION WITH SARNIA ROAD, ALONG SARNIA ROAD TO ITS JUNCTION WITH EDWIN SWALES V C DRIVE, ALONG EDWIALES V C DRIVE TO ITS JUNCTION WITH SOUTH COAST ROAD TO ITS JUNCTION WITH GRIMSBY ROAD, ALONG GRIMSBY ROAD TO ITS JUNCTION WITH HIGGINSON HIGHWAY, ALONG HIGGINSON HIGHWAY TO ITS JUNCTION WITH ROAD 301, ALONG ROAD 301 TO THE OUTER TERMINAL POINT.

ALTERNATIVELY:

FROM VICTORIA STREET BUS RANK, ALONG VICTORIA STREET TO ITS JUNCTION WITH WARWICK AVENUE, ALONG WARWICK AVENUE TO ITS JUNCTION WITH SMITH STREET, ACROSS SMITH STREET TO ITS JUNCTION WITH SYDNEY ROAD ALONG SYDNEY ROAD, TO ITS JUNCTION WITH CONGELLA ROAD, ALONG CONGELLA ROAD TO ITS JUNCTION WITH UMBILO ROAD, ALONG UMBILO ROAD, THENCE ALONG THE ROUTE HEREIN BEFORE PRESCRIBED TO THE OUTER TERMINAL.

INWARDS:

FROM THE OUTER TERMINAL POINT ALONG ROAD 301 TO ITS JUNCTION WITH HIGGINSON HIGHWAY, ALONG HIGGINSON HIGHWAY TO ITS JUNCTION WITH GRIMSBY ROAD, ALONG GRIMSBY ROAD TO ITS JUNCTION WITH SOUTH COAST ROAD, ALONG SOUTH COAST ROAD TO ITS JUNCTION WITH EDWIN SWALES V C DRIVE, ALONG EDWIN SWALES V C DRIVE TO ITS JUNCTION WITH SARNIA, ALONG SARNIA ROAD TO ITS JUNCTION WITH UMBILO ROAD, ALONG UMBILO ROAD TO ITS JUNCTION WITH GALE STREET, ALONG GALE STREET TO ITS JUNCTION WITH BEREA ROAD, ALONG BEREA ROAD TO ITS JUNCTION WITH WARWICK AVENUE, ALONG WARWICK AVENUE TO ITS JUNCTION WITH VICTORIA STREET, ALONG VICTORIA STREET TO VICTORIA STREET BUS RANK.

ALTERNATIVELY:

FROM OUTER TERMINAL POINT CONCERNED ALONG THE ROUTE PRESCRIBED ABOVE TO UMBILO ROAD AT ITS JUNCTION WITH CONGELLA ROAD, ALONG CONGELLA ROAD TO ITS JUNCTION WITH SYDNEY ROAD, ALONG SYDNEY ROAD TO ITS JUNCTION WITH SMITH STREET, ACROSS SMITH STREET TO ITS JUNCTION WITH WARWICK AVENUE, ALONG WARWICK AVENUE TO ITS JUNCTION WITH VICTORIA STREET, ALONG VICTORIA STREET TO THE VICTORIA STREET BUS RANK.

SUBJECT TO THE RESTRICTION THAT ON THE JOURNEYS TO CHATSWORTH NO PASSENGERS BE SET DOWN UNTIL THE JUNCTION OF ROAD 201, CHATSWORTH AND HIGGINSON HIGHWAY IS REACHED AND THAT ON JOURNEYS FROM CHATSWORTH NO PASSENGERS BE PICKED UP AFTER PASSING THIS JUNCTION;

THAT THE SERVICES ARE TO BE COMMUNAL TIME TABLE;

POSITIONS ARE TO BE ROTATED ON A WEEKLY BALLOT; AND

BUS RANK AT CHATSWORTH AND VICTORIA STREET BE IN CHARGE OF RANK MANAGERS TO BE APPOINTED ON MUTUAL AGREEMENT BETWEEN BUS OPERATORS CONCERNED. RELATIVE AUTHORITY SUBJECT TO REVIEW BY THIS BOARD AT ANY TIME.

ROUTE THIRTY NINE

FROM ROYAL PASSENGER SERVICE (PTY) LTD DEPOT 660 SUNSET AVENUS, WOODHURST, CHATSWORTH TO NORTHDENE.

(PROPOSED NEW PROCESS PLANT FOR NATIONAL CO-OPERATIVE DAIRIES LTD NORTHDENE)

OUTWARDS:

DEPART FROM 660 SUNSET AVENUE, TURN RIGHT INTO SUNSET AVENUE, PROCEED ALONG SUNSET AVENUE, TURN RIGHT INTO SAGITTARIUS STREET, PROCEED ALONG SAGITTARIUS STREET, AND TURN RIGHT INTO FLORENCE NIGHTINGALE DRIVE, PROCEED ALONG FLORENCE NIGHTINGALE DRIVE AND TURN LEFT INTO CHATSWORTH CIRCLE PROCEED ALONG CHATSWORTH CIRCLE AND TURN LEFT INTO ARENA PARK DRIVE, PROCEED ALONG ARENA PARK DRIVE, INTO MOORCROSS DRIVE, PROCEED ALONG MOORCROSS DRIVE, TURN RIGHT INTO CROSSMOOR DRIVE, PROCEED ALONG CROSSMOOR DRIVE TURN RIGHT INTO GRANADA STREET, PROCEED ALONG GRANADA STREET, TURN LEFT INTO KLAARWATER ROAD, ALONG KLAARWATER ROAD, TURN RIGHT INTO MR 455, PROCEED ALONG MR 455 AND TURN RIGHT INTO OLD RICHMOND ROAD, PROCEED ALONG OLD RICHMOND ROAD, INTO SCHOOL LANE, ACCESS ROAD ENTRANCE AS TERMINAL POINT AT PROPOSED NEW PROCESS PLANT FOR NATIONAL CO-OPERATIVE DAIRIES LTD.

INWARDS:

FROM NEW PROCESS PLANT FOR NATIONAL CO-OPERATIVE DAIRIES AT SCHOOL LANE, ACCESS ROAD, IN NORTHDENE PROCEED ALONG OLD RICHMOND ROAD TURN LEFT INTO MR455 ALONG MR 455 TURN LEFT INTO KLAARWATER ROAD, PROCEED ALONG KLAARWATER ROAD, TURN RIGHT INTO GRANADA STREET, PROCEED ALONG GRANADA STREET AND TURN LEFT INTO CROSSMOOR DRIVE, PROCEED ALONG CROSSMOOR DRIVE AND TURN LEFT INTO MOORCROSS DRIVE, PROCEED ALONG MOORCROSS DRIVE, INTO ARENA PARK DRIVE, PROCEED ALONG ARENA PARK DRIVE, TURN RIGHT INTO CHATSWORTH CIRCLE, PROCEED ALONG CHATSWORTH CIRCLE, TURN RIGHT INTO FLORENCE NIGHTINGALE DRIVE, PROCEED ALONG FLORENCE NIGHTINGALE DRIVE AND TURN LEFT INTO SAGITTARIUS STREET, PROCEED ALONG SAGITTARIUS STREET, AND TURN LEFT INTO SUNSET AVENUE, PROCEED ALONG SUNSET AVENUE AND TURN LEFT INTO 660 SUNSET AVENUE, ROYAL PASSENGER SERVICE (PTY) LTD DEPOT.

ROUTE FORTY SIX

FROM NEW PROCESS PLANT FOR NATIONAL CO-OPERATIVE DAIRIES LTD, NORTHDENE TO HARDEN AVENUE, SEAVIEW INDUSTRIAL AREA.

OUTWARDS:

FROM NEW PROCESS PLANT FOR NATIONAL CO-OPERATIVE DAIRIES LTD, AT SCHOOL LANE ACCESS ROAD, INTO OLD RICHMOND ROAD, ALONG OLD RICHMOND ROAD, TURN LEFT INTO MR455 ALONG MR 455 TURN LEFT INTO KLAARWATER ROAD, ALONG KLAARWATER ROAD, TURN RIGHT INTO GRANADA STREET, ALONG GRANADA STREET, TURN LEFT INTO CROSSMOOR DRIVE, TURN RIGHT INTO HIGHTERRACE, ALONG HIGH TERRACE, TURN LEFT INTO MOORCROSS DRIVE, ALONG MOORCROSS DRIVE, INTO ARENA PARK DRIVE, ALONG ARENA PARK DRIVE, TURN RIGHT INTO CHATSWORTH CIRCLE, ALONG CHATSWORTH CIRCLE TURN RIGHT INTO ROAD 337, ALONG ROAD 337 INTO OUTER RING THEN TURN LEFT INTO HIGGINSON HIGHWAY, ALONG HIGGINSON HIGHWAY, INTO GRIMSBY ROAD, ALONG GRIMSBY ROAD, TURN LEFT INTO SOUTH COAST ROAD, ALONG SOUTH COAST ROAD TURN LEFT INTO TRENT ROAD, ALONG TRENT ROAD, INTO MAHRAJH ROAD, (CLAIRWOOD RAILWAY STATION) ALONG MARAJH ROAD, TURN LEFT INTO SEAWARD ROAD, ALONG SEAWARD ROAD, INTO UMHLATUZANA ROAD, ALONG UMHLATUZANA ROAD, TURN LEFT INTO MOWAT ROAD, ALONG MOWAT ROAD TURN LEFT INTO HARDEN AVENUE, SEAVIEW INDUSTRIAL AREA, TERMINAL POINT.

SUBJECT TO RESTRICTION THAT NO PASSENGERS BE PICKED UP OR SET DOWN ON SOUTH COAST ROAD.

INWARDS:

FROM HARDEN AVENUE, SEAVIEW INDUSTRIAL AREA, ALONG HARDEN AVENUE, TURN RIGHT TO MOWAT ROAD, ALONG MOWAT ROAD TURN RIGHT INTO UMHLATUZANA ROAD, ALONG UMHLATUZANA ROAD, INTO SEAWARD ROAD, ALONG SEAWARD ROAD, TURN RIGHT INTO MARAJH ROAD (CLAIRWOOD STATION) THEN INTO TRENT ROAD, ALONG TRENT ROAD, TURN RIGHT INTO SOUTH COAST ROAD, ALONG SOUTH COAST ROAD, TURN RIGHT INTO GRIMSBY ROAD, ALONG GRIMSBY ROAD INTO HIGGINSON HIGHWAY, ALONG HIGGINSON HIGHWAY TURN LEFT INTO SLIPWAY, ALONG



## transport

Department:  
Transport  
Province of KwaZulu-Natal

## GAZETTE

LGKZNG32-2019-OCT

REGION: ALL

SLIPWAY, TURN LEFT INTO ROAD 337, ALONG ROAD 337, TURN LEFT INTO CHATSWORTH CIRCLE, ALONG CHATSWORTH CIRCLE TURN LEFT INTO ARENA PARK DRIVE, ALONG ARENA PARK DRIVE INTO MOORCROSS DRIVE, ALONG MOORCROSS DRIVE, TURN RIGHT INTO HIGH TERRACE, ALONG HIGH TERRACE, TURN LEFT INTO CROSSMOOR DRIVE, ALONG CROSSMOOR DRIVE TURN RIGHT INTO GRANADA STREET, ALONG GRANADA STREET, TURN LEFT INTO KLAARWATER ROAD, ALONG KLAARWATER ROAD TURN RIGHT INTO MR455 ALONG MR455, TURN RIGHT INTO OLD RICHMOND ROAD, ALONG OLD RICHMOND ROAD, TO ACCESS ROAD AT SCHOOL LANE, NORTHDENE, NEW PROCESS PLANT NATIONAL CO-OPERATIVE DAIRIES TERMINAL POINT.

SUBJECT TO THE RESTRICTION THAT NO PASSENGERS BE PICKED UP OR SET DOWN ON SOUTH COAST ROAD.

ROUTE FORTY SEVEN

FROM INTERSECTION MIDMAR AND HENLY ROADS, BURLINGTON HEIGHTS TO HARDEN AVENUE SEAVIEW, INDUSTRIAL AREA.

OUTWARDS:

FROM THE CORNER OF MIDMAR ROAD AND HENLY ROAD PROCEED ALONG HENLY ROAD, TURN LEFT INTO BURLINGTON DRIVE, ALONG BURLINGTON DRIVE, TURN RIGHT INTO SHALLCROSS ROAD, ALONG SHALLCROSS ROAD, TURN LEFT INTO KLAARWATER ROAD, TURN LEFT INTO GRANADA STREET, ALONG GRANADA STREET, TURN LEFT INTO CROSSMOOR DRIVE, ALONG CROSSMOOR DRIVE, TURN RIGHT INTO HIGH TERRACE, ALONG HIGH TERRACE TURN LEFT INTO MOORCROSS DRIVE, ALONG MOORCROSS DRIVE, INTO ARENA PARK DRIVE, ALONG ARENA PARK DRIVE, TURN RIGHT INTO MOORTON DRIVE, ALONG MOORTON DRIVE TURN LEFT INTO WELBEDATCH ROAD, ALONG WELBEDATCH ROAD, TURN LEFT INTO 701, ALONG ROAD 701, TURN RIGHT INTO ARENA PARK DRIVE, ALONG ARENA PARK DRIVE, TURN RIGHT INTO MONTDENE DRIVE, ALONG MONTDENE DRIVE, TURN RIGHT INTO CROFTDENE DRIVE, TURN LEFT INTO CROFTDENE DRIVE, ALONG CROFTDENE DRIVE, TURN RIGHT INTO ARENA PARK DRIVE, ALONG ARENA PARK DRIVE, TURN RIGHT INTO CHATSWORTH CIRCLE (R.K.KHAN HOSPITAL) PROCEED ALONG CHATSWORTH CIRCLE, TURN RIGHT INTO FLORENCE NIGHTINGALE DRIVE, ALONG FLORENCE NIGHTINGALE DRIVE, TURN INTO WESTCLIFF DRIVE, ALONG WESTCLIFF DRIVE, INTO PELICAN DRIVE, ALONG PELICAN DRIVE, TURN RIGHT INTO HAVENSIDE DRIVE, ALONG HAVENSIDE DRIVE, TURN RIGHT INTO IMPALA DRIVE, ALONG IMPALA DRIVE, INTO MERANTI STREET, ALONG MERANTI STREET, INTO MOBENI HEIGHTS DRIVE, ALONG MOBENI HEIGHTS DRIVE, TURN RIGHT INTO HIGGINSON HIGHWAY, INTO GRIMSBY ROAD, ALONG GRIMSBY ROAD, TURN LEFT INTO SOUTH COAST ROAD, ALONG SOUTH COAST ROAD, TURN LEFT INTO TRENT ROAD, INTO MAHARAJH ROAD (CLAIRWOOD RAILWAY STATION) PROCEED ALONG MAHARAJH ROAD, TURN LEFT INTO SEAWARD ROAD, ALONG SEAWARD ROAD, INTO UMHLATUZANA ROAD, TURN LEFT INTO MOWAT ROAD, ALONG MOWAT ROAD, TURN LEFT INTO HARDEN AVENUE, SEAVIEW INDUSTRIAL AREA.

SUBJECT TO THE RESTRICTION THAT NO PASSENGERS BE PICKED UP OR SET DOWN ON SOUTH COAST ROAD.

INWARDS:

FROM INDUSTRIAL AREA, HARDEN AVENUE, SEAVIEW ALONG HARDEN AVENUE TURN RIGHT INTO MOWAT ROAD, ALONG MOWAT ROAD, TURN RIGHT INTO UMHLATUZANA ROAD, ALONG UMHLATUZANA ROAD INTO SEAWARD ROAD, ALONG SEAWARD ROAD, TURN RIGHT INTO MAHARAJH, ALONG MAHARAJH ROAD (CLAIRWOOD RAILWAY STATION), THEN INTO TRENT ROAD, ALONG TRENT ROAD, TURN RIGHT INTO SOUTH COAST ROAD, ALONG SOUTH COAST ROAD, TURN RIGHT INTO GRIMSBY ROAD, ALONG GRIMSBY ROAD, INTO HIGGINSON HIGHWAY, ALONG HIGGINSON HIGHWAY, TURN LEFT INTO MOBENI HEIGHTS DRIVE, ALONG MOBENI HEIGHTS DRIVE, INTO MERANTI STREET, INTO IMPALA DRIVE, ALONG IMPALA DRIVE, TURN LEFT INTO HAVENSIDE DRIVE, TURN LEFT INTO PELICAN DRIVE, ALONG PELICAN DRIVE, INTO WESTCLIFF DRIVE, ALONG WESTCLIFF DRIVE, TURN LEFT INTO FLORENCE NIGHTINGALE DRIVE, ALONG FLORENCE NIGHTINGALE DRIVE, TURN LEFT INTO CHATSWORTH CIRCLE, ALONG CHATSWORTH CIRCLE (R.K.KHAN HOSPITAL) PROCEED ALONG CHATSWORTH CIRCLE, TURN LEFT INTO ARENA PARK DRIVE, ALONG ARENA PARK DRIVE, TURN LEFT INTO CROFTDENE DRIVE, ALONG CROFTDENE DRIVE, TURN RIGHT INTO MONTDENE DRIVE, ALONG MONTDENE DRIVE, TURN LEFT INTO ARENA PARK DRIVE, ALONG ARENA PARK DRIVE, TURN LEFT INTO ROAD 701, ALONG ROAD 701, TURN RIGHT INTO WELBEDATCH ROAD, ALONG WELBEDATCH ROAD, TURN LEFT INTO MOORTON DRIVE, ALONG MOORTON DRIVE, TURN LEFT INTO ARENA PARK DRIVE, ALONG ARENA PARK DRIVE INTO MOORCROSS DRIVE, ALONG MOORCROSS DRIVE, TURN RIGHT INTO HIGH TERRACE, ALONG HIGH TERRACE, TURN LEFT INTO CROSSMOOR DRIVE, ALONG CROSSMOOR DRIVE, TURN RIGHT INTO GRANADA STREET, ALONG GRANADA STREET, TURN RIGHT INTO KLAARWATER ROAD, ALONG KLAARWATER ROAD, TURN RIGHT INTO SHALLCROSS ROAD, ALONG SHALLCROSS ROAD, TURN LEFT INTO BURLINGTON DRIVE, ALONG BURLINGTON DRIVE, TURN RIGHT INTO HENLEY ROAD TO TERMINAL POINT CORNER OF MIDMAR AND HENLEY ROADS.

SUBJECT TO RESTRICTION THAT NO PASSENGERS BE PICKED UP OR SET DOWN ON SOUTH COAST ROAD.

ROUTE FIFTY ONE

PASSENGERS WHO ARE IN POSSESSION OF VALID RAIL OR S.A. TRANSPORT SERVICE TICKETS AND PARCELS ON A VEHICLE HIRE BASIS ON BEHALF TO THE S.A. TRANSPORT SERVICES.

ON ROUTES WITHIN AREAS COVERED BY PERMITS ISSUED TO THE S.A. TRANSPORT SERVICES BY LOCAL TRANSPORTATION BOARD WITHIN THE PROVINCE OF NATAL.

ROUTE FIFTY TWO

CONVEYANCE OF PERSONS WHO HAVE ORGANISED THEMSELVES INTO A GROUP AND THEIR PERSONAL EFFECTS:

FROM CHATSWORTH TOWNSHIP TO POINTS WITHIN AN AREA WITH A RADIUS OF FOUR HUNDRED (400) KILOMETERS FROM CHATSWORTH TOWNSHIP AND RETURN;

SUBJECT TO THE EXPLICIT CONDITION THAT THE CONVEYANCE OF SUCH A GROUP OF PERSONS MAY ONLY BE UNDERTAKEN IF THE SAME GROUP OF PERSONS UNDERTAKE THE FORWARD AND THE RETURN JOURNEY AS A PARTY FOR THE EXCLUSIVE MUTUAL PURPOSE TO ATTEND ONE OR MORE OF THE FOLLOWING OCCASIONS:-

(I) A WEDDING

(II) A FUNERAL

(III) A RELIGIOUS GATHERING

(IV) A SPORTS MEETING, EITHER AS COMPETITORS OR SPECTATORS

(V) A PICNIC OF ANY OTHER SIMILAR FORM OF ORGANISED AMUSEMENT OR RECREATION.

THE FOLLOWING CONDITIONS ARE APPLICABLE TO THIS PERMIT:

(A) THE HOLDER OF THIS PERMIT OR HIS EMPLOYEES SHALL, UPON PAYMENT OF THE FARE PRESCRIBED BY THIS PERMIT, FORTHWITH ISSUE A TICKET REFLECTING THE AMOUNT PAID.

(B) THE HOLDER OF THIS PERMIT SHALL NOT, WHETHER BY AGREEMENT, HIRE PURCHASE AGREEMENT OR ANY OTHER MANNER ALLOW ANY OTHER PERSON TO UNDERTAKE TRANSPORT ON AUTHORITY GRANTED BY THIS PERMIT NOR SHALL HE ALLOW ANY OTHER PERSONS TO HAVE CONTROL OVER THE PERMIT IN ANY OTHER WAY WHATSOEVER.



## transport

Department:  
Transport  
Province of KwaZulu-Natal

## GAZETTE

LGKZNG32-2019-OCT

REGION: ALL

1) <b>Application Number:</b> APP0117632	2) <b>Gazette Number:</b> LGKZNG32-2019-OCT
3) <b>Applicant:</b> ZONDI PM <b>ID NO.</b> 6608075344089 <b>Association:</b> NQUTHU DISTRICT PIONEERS TAXI ASSOC.	4) <b>Applicant Address:</b> P O BOX 436 NQUTHU 3135
5) <b>Existing Licence Holder:</b> NOT APPLICABLE <b>ID NO.</b> NOT APPLICABLE	6) <b>Existing Licence Holder Address:</b> NOT APPLICABLE
7) <b>Type of application:</b> NEW OPERATING LICENCE	8) <b>Operating Licence Number:</b> NOTAVAILABLE
9) <b>Vehicle Type:</b> MINIBUS	10) 1 X 15 (SEATED) + 0 (STANDING)
11) <b>Region:</b> UMZINYATHI	
12.1	2207GY1205GJ10047654 - NQUTU TO JOHANNESBURG FROM NQUTHU TAXI RANK R66 PROCEED TO MNYANDU CROSSING TURN LEFT TO R33/R68 BYPASS DUNDEE ALONG VICTORIA STREET, INTO KAREL LANDMAN, JOINING R68, RIGHT INTO AND LONG N11, BY PASS NEWCASTLE AND PROCEEDING THROUGH VOLKRUST ALONG JOUBERT STREET INTO DAN PIENAAR STREET (R543) INTO AND ALONG R23 TO STANDERTON, PASSING THROUGH STANDERTON, ALONG BOTHA STREET, LOMBARD STREET, KROG STREET INTO R23 BY PASSING GREYLINGSTAD AND BALFOUR TOWARDS HEIDELBERG, TURN RIGHT INTO N3, PROCEED DIRECT INTO VOSLOORUS TAXI RANK AND PROCEED INTO AND ALONG N17 TO GERMISTON TAXI RANK, OFF LOADING ONLY AND PROCEED DIRECT TO M2 INTO AND ALONG N12, PEASE ROAD INTO BARA CITY TAXI RANK AND RETURN INTO NQUTHU ALONG THE FORWARD ROUTE IN REVERSE.
12.2	2207GY1205GJ10047655 - NQUTU TO JOHANNESBURG CBD FROM NQUTHU TAXI RANK INTO R34 TO BLOODRIVER, BYPASSING UTRECHT, RIGHT INTO N11 AND PROCEED AS IN ROUTE (JOHANNESBURG)
12.3	2207GY2202BQ10047668 - NQUTU TO NEWCASTLE FROM NQUTHU TAXI RANK INTO AND ALONG INTO AND ALONG P54 TO BLOOD RIVER, INTO R34(P41), INTO R37, LEFT INTO N11 AND PROCEED TO NEWCASTLE, INTO ALLEN STREET AT THE LAST ROBOT TURN LEFT AND RIGHT TO NEWCASTLE TAXI RANK RETURN TO NQUTHU ALONG THE FORWARD ROUTE IN REVERSE.
12.4	2207GY2206KU10047656 - NQUTU TO DURBAN FROM NQUTHU TAXI RANK INTO AND ALONG R68 TO BABANANGO, RIGHT INTO R34, PASSING THROUGH MELMOTH, RIGHT INTO R66 PASSING THROUGH ESHOWE, PROCEED ALONG R66, RIGHT INTO R102 TO NGINGINDLOVU AND PROCEED TO STANGER ALONG R102, PASSING THROUGH STANGER AND TO N2, RIGHT INTO R102/N2 AND PROCEED DIRECT TO DURBAN INTO R102 INTO UMNGENI ROAD (R102) SETTING DOWN AT DURBAN STATION AND PROCEED ALONG UMNGENI ROAD INTO SOLDIERS WAY, RIGHT INTO LEOPOLD STREET, LEFT INTO MARKET STREET, RIGHT INTO SMITH STREET, RIGHT INTO WARWICK AVENUE, INTO UNIVERSITY AVENUE TAXI RANK AND RETURN ALONG WARWICK AVENUE, RIGHT INTO ALICE STREET, LEFT INTO ALBERT STREET, RIGHT INTO UMNGENI ROAD AND RETURN TO NQUTHU ALONG THE FORWARD ROUTE IN REVERSE.
12.5	2207GY2207BP10047658 - NQUTHU TO DUNDEE FROM NQUTHU TAXI RANK, INTO P36/2 INTO R68, LEFT INTO R33 INTO VICTORIA STREET, RIGHT INTO SMITH STREET INTO DUNDEE TAXI RANK AND RETURN TO NQUTHU ALONG THE FORWARD ROUTE IN REVERSE.
12.6	2207GY2207GY00047657 - NQUTU TO EMPANGENI FROM NQUTHU TAXI RANK ALONG THE SAME ROUTE AS IN 3ABOVE, UP TO NKWALINI ALONG R66 AT KWALINI TURN LEFT INTO AND ALONG R34, WHICH BECOMES MAIN ROAD AND PROCEED DIRECT TO EMPANGENI TAXI RANK AND RETURN THE FORWARD ROUTE IN REVERSE.
12.7	2207GY2207GY00047664 - NQUTU TO QHUDENI FROM NQUTHU TAXI RANK INTO AND ALONG R68 AND AND TURN RIGHT INTO P16/3 TO P32 KWABALOYI QHUDENI AND RETURN TO NQUTHU WITH ALONG THE FOWARD ROUTE IN REVERSE.
12.8	2207GY2207GY00047665 - SIBONGILE TO NQUTU FROM SIBONGILE ALONG L1993 INTO R68 AND PROCEED INTO NQUTHU TAXI RANK AND RETURN.
12.9	2207GY2207GY00047666 - MABULULWANE TO NQUTU FROM MABULULWANE SUB TAXI RANK INTO AND ALONG D1297 INTO R68 AND PROCEED TO NQUTHU TAXI RANK AND RETURN.
12.10	2207GY2207GY00047672 - ZICOLE TO NQUTU FROM KWAMBATHA TRADING STORE INTO AND ALONG D1347, RIGHT INTO P54 AND PROCEED TO NQUTHU TAXI RANK AND RETURN ALONG THE FORWARD ROUTE IN REVERSE.
12.11	2207GY2207GY00047673 - ST. AUGUSTINE TO NQUTU FROM AUGUSTINE'S SCHOOL INTO AND ALONG D1361, RIGHT INTO R68 AND PROCEED TO NQUTHU TAXI RANK AND RETURN ALONG THE FORWARD ROUTE IN RESERVE.
12.12	2207GY2207GY00047674 - SILUTSHANA TO NQUTU FROM SILUTSHANA SUB RANK INTO AND ALONG R68 TO NQUTHU TAXI RANK AND RETURN ALONG THE FORWARD ROUTE IN RESERVE.
12.13	2207GY2207GY00047675 - HLATHI DAM TO NQUTU FROM HLATHI DAM SUB RANK INTO AND ALONG R68 TO NQUTHU TAXI RANK AND RETURN ALONG THE FORWARD ROUTE IN RESERVE.
12.14	2207GY2207GY00047676 - ISANDLWANA TO NQUTHU FROM ISANDLWANA SUB RANK INTO AND ALONG P58, TURN LEFT INTO R68 AND PROCEED TO NQUTHU TAXI RANK AND RETURN ALONG THE FORWARD ROUTE IN REVERSE.
12.15	2207GY2207GY00047678 - NCEPHENI TO NQUTU FROM NCEPHENI SUB TAXI RANK INTO AND ALONG P58, TURN INTO R68 AND PROCEED TO NQUTHU TAXI RANK AND RETURN ALONG THE FORWARD ROUTE IN RESERVE.
12.16	2207GY2207GY00050375 - MABULULWANE TO NQUTU FROM MABULULWANE SUB TAXI RANK INTO AND ALONG D1297 INTO R68 AND PROCEED TO NQUTHU TAXI RANK AND RETURN.
12.17	2207GY2207GY00050409 - HLAZAKAZI TO NQUTHU FROM HLAZAKAZI SUB TAXI RANK INTO AND ALONG D1362, INTO R68 AND PROCEED TO NQUTHU TAXI RANK AND RETURN.
12.18	2207GY2207GY00050410 - MBOKODWENI TO NQUTU FROM MBOKODWE TO NQUTHU INTO AND ALONG L1992, INTO R68 PROCEED TO NQUTHU TAXI RANK AND RETURN.
12.19	2207GY2207GY00050411 - GRACE SUB TO NQUTU FROM GRACE SUB RANK INTO AND ALONG P53 TO NQUTHU TAXI RANK AND RETURN.
12.20	2207GY2207GY00050412 - GRACE SUB TO NZIMANDE FROM GRACE SUB RANK, INTO AND ALONG P54, INTO R34, RIGHT INTO P251 AND PROCEED TO NZIMANDE MINE AND RETURN.
12.21	2207GY2207GY00050413 - GRACE SUB TO NZIMANDE FROM GRACE SUB RANK, INTO AND ALONG P54, INTO R34, RIGHT INTO P251 AND PROCEED TO NZIMANDE MINE AND RETURN.
12.22	2207GY2207GY00050414 - GRACE SUB TO MONDLO FROM GRACE SUB RANK TO MONDLO ALONG P411 AND RETURN.



## transport

Department:  
Transport  
Province of KwaZulu-Natal

## GAZETTE

LGKZNG32-2019-OCT

REGION: ALL

12.23	2207GY2207GY00050415 - GRACE SUB TO DUNDEE FROM GRACE SUB RANK TO DUNDEE, INTO AND ALONG P54, LEFT INTO AND ALONG P34-2, INTO P33 INTO VICTORIA STREET, RIGHT INTO SMITH STREET, INTO THE DUNDEE TAXI RANK AND RETURN.
12.24	2207GY2207GY00050416 - GRACE SUB TO VRYHEID FROM GRACE SUB RANK TO VRYHEID, INTO AND ALONG P54, RIGHT INTO AND ALONG P34-2, INTO KERK –CHURCH STREET, TO THE VRYHEID TAXI RANK AND RETURN.
12.25	2207GY2207GY00050417 - GRACE SUB TO KINGSLEY FROM GRACE SUB RANK TO KINGSLEY, INTO AND ALONG P54 TO BLOODRIVER, LEFT INTO P34-2, INTO P33, LEFT INTO KINGSLEY, INTO AN APPROVED TAXI RANK AND RETURN.
12.26	2207GY2207GY00050418 - GRACE SUB TO UTRECHT FROM GRACE SUB TAXI RANK, INTO AND ALONG P54, INTO R34 (P41), AND PROCEED TO UTRECHT, LEFT INTO UTRECHT TAXI RANK AND RETURN.
12.27	2207GY2207J510047659 - NQUTU TO NONDWENI FROM NQUTHU TAXI RANK TO NONDWENI TAXI RANK ALONG MAIN ROAD (P36-2 AND RETURN ALONG THE FORWARD ROUTE IN REVERSE.(PICKING UP AND SETTING DOWN PASSENGERS EN ROUTE.
12.28	2207GY2207J510047669 - NQUTHU TO EMONDLO FROM NQUTHU TO EMONDLO TAXI RANK ALONG P54,TURN OFF AT MASONDO CROSSING WHICH BECOMES R9 PICKING UP AND DROPPING OFF EN ROUTE AND RETURN ALONG THE FORWARD ROUTE IN REVERSE.
12.29	2207GY2207J510047671 - NQUTHU TO VRYHEID FROM NQUTHU INTO AND ALONG P54,TURN OFF AT MASONDO CROSSING WHICH BECOMES R9,PROCEED ALONG MONDLO/GOBINSIMBI WHICH BECOMES R14 AND PROCEED TO JUNCTION OF VRYHEID AND MELMOTH ROADS WHICH BECOMES R43 AND PROCEED TO UTRECHT STREET IN VRYHEID.AT THE FIRST ROBOT, TURN RIGHT AND SHORT LEFT VRYHEID TAXI RANK AND RETURN ALONG THE FORWARD ROUTE IN REVERSE.
12.30	2207J52207J500047660 - NONDWENI TO VRYHEID FROM NONDWENI INTO ALONG P63-2,LEFT INTO R48(P59-4) AND PROCEED TO MONDLO - VRYHEID ROAD CROSSING WHICH IS R17, TURN LEFT INTO R34 AND PROCEED INTO AND ALONG EAST STREET,LEFT INTO CHURCH STREET AND TURN LEFT INTO VRYHEID TAXI RANK AND RETURN ALONG FORWARD ROUTE IN RESERVE.





## transport

Department:  
Transport  
Province of KwaZulu-Natal

## GAZETTE

LGKZNG32-2019-OCT

REGION: ALL

1) <b>Application Number:</b> APP0117641	2) <b>Gazette Number:</b> LGKZNG32-2019-OCT
3) <b>Applicant:</b> NE MOTLOUNG <b>ID NO.</b> 5105020596088 <b>Association:</b> NQUTHU DISTRICT PIONEERS TAXI ASSOC.	4) <b>Applicant Address:</b> P O BOX 864 NQUTHU KWAZULU-NATAL 3135
5) <b>Existing Licence Holder:</b> NOT APPLICABLE <b>ID NO.</b> NOT APPLICABLE	6) <b>Existing Licence Holder Address:</b> NOT APPLICABLE
7) <b>Type of application:</b> NEW OPERATING LICENCE	8) <b>Operating Licence Number:</b> NOTAVAILABLE
9) <b>Vehicle Type:</b> MINIBUS	10) 1 X 15 (SEATED) + 0 (STANDING)
11) <b>Region:</b> UMZINYATHI	
12.1	2207GY1205GJ10047654 - NQUTU TO JOHANNESBURG FROM NQUTHU TAXI RANK R66 PROCEED TO MNYANDU CROSSING TURN LEFT TO R33/R68 BYPASS DUNDEE ALONG VICTORIA STREET, INTO KAREL LANDMAN, JOINING R68, RIGHT INTO AND LONG N11, BY PASS NEWCASTLE AND PROCEEDING THROUGH VOLKRUST ALONG JOUBERT STREET INTO DAN PIENAAR STREET (R543) INTO AND ALONG R23 TO STANDERTON, PASSING THROUGH STANDERTON, ALONG BOTHA STREET, LOMBARD STREET, KROG STREET INTO R23 BY PASSING GREYLINGSTAD AND BALFOUR TOWARDS HEIDELBERG, TURN RIGHT INTO N3, PROCEED DIRECT INTO VOSLOORUS TAXI RANK AND PROCEED INTO AND ALONG N17 TO GERMISTON TAXI RANK, OFF LOADING ONLY AND PROCEED DIRECT TO M2 INTO AND ALONG N12, PEASE ROAD INTO BARA CITY TAXI RANK AND RETURN INTO NQUTHU ALONG THE FORWARD ROUTE IN REVERSE.
12.2	2207GY1205GJ10047655 - NQUTU TO JOHANNESBURG CBD FROM NQUTU TAXI RANK INTO R34 TO BLOODRIVER, BYPASSING UTRECHT, RIGHT INTO N11 AND PROCEED AS IN ROUTE (JOHANNESBURG)
12.3	2207GY2202BQ10047668 - NQUTU TO NEWCASTLE FROM NQUTHU TAXI RANK INTO AND ALONG INTO AND ALONG P54 TO BLOOD RIVER, INTO R34(P41), INTO R37, LEFT INTO N11 AND PROCEED TO NEWCASTLE, INTO ALLEN STREET AT THE LAST ROBOT TURN LEFT AND RIGHT TO NEWCASTLE TAXI RANK RETURN TO NQUTHU ALONG THE FORWARD ROUTE IN REVERSE.
12.4	2207GY2206KU10047656 - NQUTU TO DURBAN FROM NQUTHU TAXI RANK INTO AND ALONG R68 TO BABANANGO, RIGHT INTO R34, PASSING THROUGH MELMOTH, RIGHT INTO R66 PASSING THROUGH ESHOWE, PROCEED ALONG R66, RIGHT INTO R102 TO NGINGINDLOVU AND PROCEED TO STANGER ALONG R102, PASSING THROUGH STANGER AND TO N2, RIGHT INTO R102/N2 AND PROCEED DIRECT TO DURBAN INTO R102 INTO UMGENI ROAD (R102) SETTING DOWN AT DURBAN STATION AND PROCEED ALONG UMGENI ROAD INTO SOLDIERS WAY, RIGHT INTO LEOPOLD STREET, LEFT INTO MARKET STREET, RIGHT INTO SMITH STREET, RIGHT INTO WARWICK AVENUE, INTO UNIVERSITY AVENUE TAXI RANK AND RETURN ALONG WARWICK AVENUE, RIGHT INTO ALICE STREET, LEFT INTO ALBERT STREET, RIGHT INTO UMGENI ROAD AND RETURN TO NQUTHU ALONG THE FORWARD ROUTE IN REVERSE.
12.5	2207GY2207BP10047658 - NQUTHU TO DUNDEE FROM NQUTHU TAXI RANK, INTO P36/2 INTO R68, LEFT INTO R33 INTO VICTORIA STREET, RIGHT INTO SMITH STREET INTO DUNDEE TAXI RANK AND RETURN TO NQUTHU ALONG THE FORWARD ROUTE IN REVERSE.
12.6	2207GY2207GY00047657 - NQUTU TO EMPANGENI FROM NQUTHU TAXI RANK ALONG THE SAME ROUTE AS IN 3ABOVE, UP TO NKWALINI ALONG R66 AT KWALINI TURN LEFT INTO AND ALONG R34, WHICH BECOMES MAIN ROAD AND PROCEED DIRECT TO EMPANGENI TAXI RANK AND RETURN THE FORWARD ROUTE IN REVERSE.
12.7	2207GY2207GY00047664 - NQUTU TO QHUDENI FROM NQUTHU TAXI RANK INTO AND ALONG R68 AND AND TURN RIGHT INTO P16/3 TO P32 KWABALOYI QHUDENI AND RETURN TO NQUTHU WITH ALONG THE FORWARD ROUTE IN REVERSE.
12.8	2207GY2207GY00047665 - SIBONGILE TO NQUTU FROM SIBONGILE ALONG L1993 INTO R68 AND PROCEED INTO NQUTHU TAXI RANK AND RETURN.
12.9	2207GY2207GY00047666 - MABULULWANE TO NQUTU FROM MABULULWANE SUB TAXI RANK INTO AND ALONG D1297 INTO R68 AND PROCEED TO NQUTHU TAXI RANK AND RETURN.
12.10	2207GY2207GY00047672 - ZICOLE TO NQUTU FROM KWAMBATHA TRADING STORE INTO AND ALONG D1347, RIGHT INTO P54 AND PROCEED TO NQUTHU TAXI RANK AND RETURN ALONG THE FORWARD ROUTE IN REVERSE.
12.11	2207GY2207GY00047673 - ST. AUGUSTINE TO NQUTU FROM AUGUSTINE'S SCHOOL INTO AND ALONG D1361, RIGHT INTO R68 AND PROCEED TO NQUTHU TAXI RANK AND RETURN ALONG THE FORWARD ROUTE IN RESERVE.
12.12	2207GY2207GY00047674 - SILUTSHANA TO NQUTU FROM SILUTSHANA SUB RANK INTO AND ALONG R68 TO NQUTHU TAXI RANK AND RETURN ALONG THE FORWARD ROUTE IN RESERVE.
12.13	2207GY2207GY00047675 - HLATHI DAM TO NQUTU FROM HLATHI DAM SUB RANK INTO AND ALONG R68 TO NQUTHU TAXI RANK AND RETURN ALONG THE FORWARD ROUTE IN RESERVE.
12.14	2207GY2207GY00047676 - ISANDLWANA TO NQUTHU FROM ISANDLWANA SUB RANK INTO AND ALONG P58, TURN LEFT INTO R68 AND PROCEED TO NQUTHU TAXI RANK AND RETURN ALONG THE FORWARD ROUTE IN REVERSE.
12.15	2207GY2207GY00047678 - NCEPHENI TO NQUTU FROM NCEPHENI SUB TAXI RANK INTO AND ALONG P58, TURN INTO R68 AND PROCEED TO NQUTHU TAXI RANK AND RETURN ALONG THE FORWARD ROUTE IN RESERVE.
12.16	2207GY2207GY00050375 - MABULULWANE TO NQUTU FROM MABULULWANE SUB TAXI RANK INTO AND ALONG D1297 INTO R68 AND PROCEED TO NQUTHU TAXI RANK AND RETURN.
12.17	2207GY2207GY00050409 - HLAZAKAZI TO NQUTHO FROM HLAZAKAZI SUB TAXI RANK INTO AND ALONG D1362, INTO R68 AND PROCEED TO NQUTHU TAXI RANK AND RETURN.
12.18	2207GY2207GY00050410 - MBOKODWENI TO NQUTU FROM MBOKODWE TO NQUTHU INTO AND ALONG L1992, INTO R68 PROCEED TO NQUTHU TAXI RANK AND RETURN.
12.19	2207GY2207GY00050411 - GRACE SUB TO NQUTU FROM GRACE SUB RANK INTO AND ALONG P53 TO NQUTHU TAXI RANK AND RETURN.
12.20	2207GY2207GY00050412 - GRACE SUB TO NZIMANDE FROM GRACE SUB RANK, INTO AND ALONG P54, INTO R34, RIGHT INTO P251 AND PROCEED TO NZIMANDE MINE AND RETURN.
12.21	2207GY2207GY00050413 - GRACE SUB TO NZIMANDE FROM GRACE SUB RANK, INTO AND ALONG P54, INTO R34, RIGHT INTO P251 AND PROCEED TO NZIMANDE MINE AND RETURN.





## transport

Department:  
Transport  
Province of KwaZulu-Natal

## GAZETTE

LGKZNG32-2019-OCT

REGION: ALL

12.22	2207GY2207GY00050414 - GRACE SUB TO MONDLO FROM GRACE SUB RANK TO MONDLO ALONG P411 AND RETURN.
12.23	2207GY2207GY00050415 - GRACE SUB TO DUNDEE FROM GRACE SUB RANK TO DUNDEE, INTO AND ALONG P54, LEFT INTO AND ALONG P34-2, INTO P33 INTO VICTORIA STREET, RIGHT INTO SMITH STREET, INTO THE DUNDEE TAXI RANK AND RETURN.
12.24	2207GY2207GY00050416 - GRACE SUB TO VRYHEID FROM GRACE SUB RANK TO VRYHEID, INTO AND ALONG P54, RIGHT INTO AND ALONG P34-2, INTO KERK –CHURCH STREET, TO THE VRYHEID TAXI RANK AND RETURN.
12.25	2207GY2207GY00050417 - GRACE SUB TO KINGSLEY FROM GRACE SUB RANK TO KINGSLEY, INTO AND ALONG P54 TO BLOODRIVER, LEFT INTO P34-2, INTO P33, LEFT INTO KINGSLEY, INTO AN APPROVED TAXI RANK AND RETURN.
12.26	2207GY2207GY00050418 - GRACE SUB TO UTRECHT FROM GRACE SUB TAXI RANK, INTO AND ALONG P54, INTO R34 (P41), AND PROCEED TO UTRECHT, LEFT INTO UTRECHT TAXI RANK AND RETURN.
12.27	2207GY2207J510047659 - NQUTU TO NONDWENI FROM NQUTHU TAXI RANK TO NONDWENI TAXI RANK ALONG MAIN ROAD (P36-2 AND RETURN ALONG THE FORWARD ROUTE IN REVERSE.(PICKING UP AND SETTING DOWN PASSENGERS EN ROUTE.
12.28	2207GY2207J510047669 - NQUTHU TO EMONDLO FROM NQUTHU TO EMONDLO TAXI RANK ALONG P54,TURN OFF AT MASONDO CROSSING WHICH BECOMES R9 PICKING UP AND DROPPING OFF EN ROUTE AND RETURN ALONG THE FORWARD ROUTE IN REVERSE.
12.29	2207GY2207J510047671 - NQUTHU TO VRYHEID  FROM NQUTHU INTO AND ALONG P54,TURN OFF AT MASONDO CROSSING WHICH BECOMES R9,PROCEED ALONG MONDLO/GOBINSIMBI WHICH BECOMES R14 AND PROCEED TO JUNCTION OF VRYHEID AND MELMOTH ROADS WHICH BECOMES R43 AND PROCEED TO UTRECHT STREET IN VRYHEID.AT THE FIRST ROBOT, TURN RIGHT AND SHORT LEFT VRYHEID TAXI RANK AND RETURN ALONG THE FORWARD ROUTE IN REVERSE.
12.30	2207J52207J500047660 - NONDWENI TO VRYHEID FROM NONDWENI INTO ALONG P63-2,LEFT INTO R48(P59-4) AND PROCEED TO MONDLO - VRYHEID ROAD CROSSING WHICH IS R17, TURN LEFT INTO R34 AND PROCEED INTO AND ALONG EAST STREET,LEFT INTO CHURCH STREET AND TURN LEFT INTO VRYHEID TAXI RANK AND RETURN ALONG FORWARD ROUTE IN RESERVE.



## transport

Department:  
Transport  
Province of KwaZulu-Natal

## GAZETTE

LGKZNG32-2019-OCT

REGION: ALL

1) <b>Application Number:</b> APP0117644	2) <b>Gazette Number:</b> LGKZNG32-2019-OCT
3) <b>Applicant:</b> SA KHUZWAYO <b>ID NO.</b> 3612165287086 <b>Association:</b> NQUTHU DISTRICT PIONEERS TAXI ASSOC.	4) <b>Applicant Address:</b> P O BOX 436 NQUTHU KWAZULU-NATAL 3135
5) <b>Existing Licence Holder:</b> NOT APPLICABLE <b>ID NO.</b> NOT APPLICABLE	6) <b>Existing Licence Holder Address:</b> NOT APPLICABLE
7) <b>Type of application:</b> NEW OPERATING LICENCE	8) <b>Operating Licence Number:</b> NOTAVAILABLE
9) <b>Vehicle Type:</b> MINIBUS	10) 1 X 15 (SEATED) + 0 (STANDING)
11) <b>Region:</b> UMZINYATHI	
12.1	2207GY1205GJ10047654 - NQUTU TO JOHANNESBURG FROM NQUTHU TAXI RANK R66 PROCEED TO MNYANDU CROSSING TURN LEFT TO R33/R68 BYPASS DUNDEE ALONG VICTORIA STREET, INTO KAREL LANDMAN, JOINING R68, RIGHT INTO AND LONG N11, BY PASS NEWCASTLE AND PROCEEDING THROUGH VOLKRUST ALONG JOUBERT STREET INTO DAN PIENAAR STREET (R543) INTO AND ALONG R23 TO STANDERTON, PASSING THROUGH STANDERTON, ALONG BOTHA STREET, LOMBARD STREET, KROG STREET INTO R23 BY PASSING GREYLINGSTAD AND BALFOUR TOWARDS HEIDELBERG, TURN RIGHT INTO N3, PROCEED DIRECT INTO VOSLOORUS TAXI RANK AND PROCEED INTO AND ALONG N17 TO GERMISTON TAXI RANK, OFF LOADING ONLY AND PROCEED DIRECT TO M2 INTO AND ALONG N12, PEASE ROAD INTO BARA CITY TAXI RANK AND RETURN INTO NQUTHU ALONG THE FORWARD ROUTE IN REVERSE.
12.2	2207GY1205GJ10047655 - NQUTU TO JOHANNESBURG CBD FROM NQUTU TAXI RANK INTO R34 TO BLOODRIVER, BYPASSING UTRECHT, RIGHT INTO N11 AND PROCEED AS IN ROUTE (JOHANNESBURG)
12.3	2207GY2202BQ10047668 - NQUTU TO NEWCASTLE FROM NQUTHU TAXI RANK INTO AND ALONG INTO AND ALONG P54 TO BLOOD RIVER, INTO R34(P41), INTO R37, LEFT INTO N11 AND PROCEED TO NEWCASTLE, INTO ALLEN STREET AT THE LAST ROBOT TURN LEFT AND RIGHT TO NEWCASTLE TAXI RANK RETURN TO NQUTHU ALONG THE FORWARD ROUTE IN REVERSE.
12.4	2207GY2206KU10047656 - NQUTU TO DURBAN FROM NQUTHU TAXI RANK INTO AND ALONG R68 TO BABANANGO, RIGHT INTO R34, PASSING THROUGH MELMOTH, RIGHT INTO R66 PASSING THROUGH ESHOWE, PROCEED ALONG R66, RIGHT INTO R102 TO NGINGINDLOVU AND PROCEED TO STANGER ALONG R102, PASSING THROUGH STANGER AND TO N2, RIGHT INTO R102/N2 AND PROCEED DIRECT TO DURBAN INTO R102 INTO UMGNGENI ROAD (R102) SETTING DOWN AT DURBAN STATION AND PROCEED ALONG UMGNGENI ROAD INTO SOLDIERS WAY, RIGHT INTO LEOPOLD STREET, LEFT INTO MARKET STREET, RIGHT INTO SMITH STREET, RIGHT INTO WARWICK AVENUE, INTO UNIVERSITY AVENUE TAXI RANK AND RETURN ALONG WARWICK AVENUE, RIGHT INTO ALICE STREET, LEFT INTO ALBERT STREET, RIGHT INTO UMGNGENI ROAD AND RETURN TO NQUTHU ALONG THE FORWARD ROUTE IN REVERSE.
12.5	2207GY2207BP10047658 - NQUTHU TO DUNDEE FROM NQUTHU TAXI RANK, INTO P36/2 INTO R68, LEFT INTO R33 INTO VICTORIA STREET, RIGHT INTO SMITH STREET INTO DUNDEE TAXI RANK AND RETURN TO NQUTHU ALONG THE FORWARD ROUTE IN REVERSE.
12.6	2207GY2207GY00047657 - NQUTU TO EMPANGENI FROM NQUTHU TAXI RANK ALONG THE SAME ROUTE AS IN 3ABOVE, UP TO NKWALINI ALONG R66 AT KWALINI TURN LEFT INTO AND ALONG R34, WHICH BECOMES MAIN ROAD AND PROCEED DIRECT TO EMPANGENI TAXI RANK AND RETURN THE FORWARD ROUTE IN REVERSE.
12.7	2207GY2207GY00047664 - NQUTU TO QHUDENI FROM NQUTHU TAXI RANK INTO AND ALONG R68 AND AND TURN RIGHT INTO P16/3 TO P32 KWABALOYI QHUDENI AND RETURN TO NQUTHU WITH ALONG THE FORWARD ROUTE IN REVERSE.
12.8	2207GY2207GY00047665 - SIBONGILE TO NQUTU FROM SIBONGILE ALONG L1993 INTO R68 AND PROCEED INTO NQUTHU TAXI RANK AND RETURN.
12.9	2207GY2207GY00047666 - MABULULWANE TO NQUTU FROM MABULULWANE SUB TAXI RANK INTO AND ALONG D1297 INTO R68 AND PROCEED TO NQUTHU TAXI RANK AND RETURN.
12.10	2207GY2207GY00047672 - ZICOLE TO NQUTU FROM KWAMBATHA TRADING STORE INTO AND ALONG D1347, RIGHT INTO P54 AND PROCEED TO NQUTHU TAXI RANK AND RETURN ALONG THE FORWARD ROUTE IN REVERSE.
12.11	2207GY2207GY00047673 - ST. AUGUSTINE TO NQUTU FROM AUGUSTINE'S SCHOOL INTO AND ALONG D1361, RIGHT INTO R68 AND PROCEED TO NQUTHU TAXI RANK AND RETURN ALONG THE FORWARD ROUTE IN RESERVE.
12.12	2207GY2207GY00047674 - SILUTSHANA TO NQUTU FROM SILUTSHANA SUB RANK INTO AND ALONG R68 TO NQUTHU TAXI RANK AND RETURN ALONG THE FORWARD ROUTE IN RESERVE.
12.13	2207GY2207GY00047675 - HLATHI DAM TO NQUTU FROM HLATHI DAM SUB RANK INTO AND ALONG R68 TO NQUTHU TAXI RANK AND RETURN ALONG THE FORWARD ROUTE IN RESERVE.
12.14	2207GY2207GY00047676 - ISANDELANA TO NQUTHU FROM ISANDELANA SUB RANK INTO AND ALONG P58, TURN LEFT INTO R68 AND PROCEED TO NQUTHU TAXI RANK AND RETURN ALONG THE FORWARD ROUTE IN REVERSE.
12.15	2207GY2207GY00047678 - NCEPHENI TO NQUTU FROM NCEPHENI SUB TAXI RANK INTO AND ALONG P58, TURN INTO R68 AND PROCEED TO NQUTHU TAXI RANK AND RETURN ALONG THE FORWARD ROUTE IN RESERVE.
12.16	2207GY2207GY00050375 - MABULULWANE TO NQUTU FROM MABULULWANE SUB TAXI RANK INTO AND ALONG D1297 INTO R68 AND PROCEED TO NQUTHU TAXI RANK AND RETURN.
12.17	2207GY2207GY00050409 - HLAZAKAZI TO NQUTHU FROM HLAZAKAZI SUB TAXI RANK INTO AND ALONG D1362, INTO R68 AND PROCEED TO NQUTHU TAXI RANK AND RETURN.
12.18	2207GY2207GY00050410 - MBOKODWENI TO NQUTU FROM MBOKODWE TO NQUTHU INTO AND ALONG L1992, INTO R68 PROCEED TO NQUTHU TAXI RANK AND RETURN.
12.19	2207GY2207GY00050411 - GRACE SUB TO NQUTU FROM GRACE SUB RANK INTO AND ALONG P53 TO NQUTHU TAXI RANK AND RETURN.
12.20	2207GY2207GY00050412 - GRACE SUB TO NZIMANDE FROM GRACE SUB RANK, INTO AND ALONG P54, INTO R34, RIGHT INTO P251 AND PROCEED TO NZIMANDE MINE AND RETURN.
12.21	2207GY2207GY00050413 - GRACE SUB TO NZIMANDE FROM GRACE SUB RANK, INTO AND ALONG P54, INTO R34, RIGHT INTO P251 AND PROCEED TO NZIMANDE MINE AND RETURN.



## transport

Department:  
Transport  
Province of KwaZulu-Natal

## GAZETTE

LGKZNG32-2019-OCT

REGION: ALL

12.22	2207GY2207GY00050414 - GRACE SUB TO MONDLO FROM GRACE SUB RANK TO MONDLO ALONG P411 AND RETURN.
12.23	2207GY2207GY00050415 - GRACE SUB TO DUNDEE FROM GRACE SUB RANK TO DUNDEE, INTO AND ALONG P54, LEFT INTO AND ALONG P34-2, INTO P33 INTO VICTORIA STREET, RIGHT INTO SMITH STREET, INTO THE DUNDEE TAXI RANK AND RETURN.
12.24	2207GY2207GY00050416 - GRACE SUB TO VRYHEID FROM GRACE SUB RANK TO VRYHEID, INTO AND ALONG P54, RIGHT INTO AND ALONG P34-2, INTO KERK –CHURCH STREET, TO THE VRYHEID TAXI RANK AND RETURN.
12.25	2207GY2207GY00050417 - GRACE SUB TO KINGSLEY FROM GRACE SUB RANK TO KINGSLEY, INTO AND ALONG P54 TO BLOODRIVER, LEFT INTO P34-2, INTO P33, LEFT INTO KINGSLEY, INTO AN APPROVED TAXI RANK AND RETURN.
12.26	2207GY2207GY00050418 - GRACE SUB TO UTRECHT FROM GRACE SUB TAXI RANK, INTO AND ALONG P54, INTO R34 (P41), AND PROCEED TO UTRECHT, LEFT INTO UTRECHT TAXI RANK AND RETURN.
12.27	2207GY2207J510047659 - NQUTU TO NONDWENI FROM NQUTHU TAXI RANK TO NONDWENI TAXI RANK ALONG MAIN ROAD (P36-2 AND RETURN ALONG THE FORWARD ROUTE IN REVERSE.(PICKING UP AND SETTING DOWN PASSENGERS EN ROUTE.
12.28	2207GY2207J510047669 - NQUTHU TO EMONDLO FROM NQUTHU TO EMONDLO TAXI RANK ALONG P54,TURN OFF AT MASONDO CROSSING WHICH BECOMES R9 PICKING UP AND DROPPING OFF EN ROUTE AND RETURN ALONG THE FORWARD ROUTE IN REVERSE.
12.29	2207GY2207J510047671 - NQUTHU TO VRYHEID  FROM NQUTHU INTO AND ALONG P54,TURN OFF AT MASONDO CROSSING WHICH BECOMES R9,PROCEED ALONG MONDLO/GOBINSIMBI WHICH BECOMES R14 AND PROCEED TO JUNCTION OF VRYHEID AND MELMOTH ROADS WHICH BECOMES R43 AND PROCEED TO UTRECHT STREET IN VRYHEID.AT THE FIRST ROBOT, TURN RIGHT AND SHORT LEFT VRYHEID TAXI RANK AND RETURN ALONG THE FORWARD ROUTE IN REVERSE.
12.30	2207J52207J500047660 - NONDWENI TO VRYHEID FROM NONDWENI INTO ALONG P63-2,LEFT INTO R48(P59-4) AND PROCEED TO MONDLO - VRYHEID ROAD CROSSING WHICH IS R17, TURN LEFT INTO R34 AND PROCEED INTO AND ALONG EAST STREET,LEFT INTO CHURCH STREET AND TURN LEFT INTO VRYHEID TAXI RANK AND RETURN ALONG FORWARD ROUTE IN RESERVE.



## transport

Department:  
Transport  
Province of KwaZulu-Natal

## GAZETTE

LGKZNG32-2019-OCT

REGION: ALL

1) <b>Application Number:</b> APP0117674	2) <b>Gazette Number:</b> LGKZNG32-2019-OCT
3) <b>Applicant:</b> NM KWEYAMA <b>ID NO.</b> 7208080577085 <b>Association:</b> NOT AVAILABLE	4) <b>Applicant Address:</b> E164 STREET 530 MPUMALANGA TOWNSHIP 3699
5) <b>Existing Licence Holder:</b> NOT APPLICABLE <b>ID NO.</b> NOT APPLICABLE	6) <b>Existing Licence Holder Address:</b> NOT APPLICABLE
7) <b>Type of application:</b> NEW OPERATING LICENCE	8) <b>Operating Licence Number:</b> NOTAVAILABLE
9) <b>Vehicle Type:</b> OTHER	10) 1 X 15 (SEATED) + 0 (STANDING)
11) <b>Region:</b> DURBAN WEST	
12.1 KZPRERC2806928 - SCHOLARS AND THEIR PERSONAL EFFECTS: HOUSE E1641 TO INTAKEMAZOLO COMBINED SCHOOL STARTING TIME 5:30AM FROM HOUSE EL641 TURN RIGHT TO ROAD 530 TO PICK UP 2 KIDS NO.E133 AND L35 AND TURN LEFT TO JOIN ROAD 532 TO PICK UP 1 KID NO.E199 AND TURN RIGHT TO JOIN ROAD 533 TO PICK UP 3 KIDS NO.387, 361 AND NO.322 FROM THERE I CROSS TO JOIN AND TAKE LEFT EMBUIHWENI ROAD 3 KIDS NO.1105, NO.1125 AND E505 ONCE I HAVE FINISHED ALL PICK-UPS, I DRIVE STRAIGHT AND TAKE NDOBEZITHO ROAD AND DROP OFF COMMUTERS BY THE GATE OF INTAKEMAZOLO COMBINED SCHOOL. I PARK THE VEHICLE TILL 14H30 THEN TAKE THE COMMUTERS BACK TO THEIR HOMESTEAD USING THE SOME ROUTE AND PARK THE VEHICLE AT HOME AT 16H30.	



## transport

Department:  
Transport  
Province of KwaZulu-Natal

## GAZETTE

LGKZNG32-2019-OCT

REGION: ALL

1) <b>Application Number:</b> APP0117676	2) <b>Gazette Number:</b> LGKZNG32-2019-OCT
3) <b>Applicant:</b> SP TSOTETSI <b>ID NO.</b> 7710130766089 <b>Association:</b> NOT AVAILABLE	4) <b>Applicant Address:</b> C 1863 SAKANGA ROAD MPUMALANGA T/SHIP HAMMARSDALE KWA-ZULU NATAL 3699
5) <b>Existing Licence Holder:</b> NOT APPLICABLE <b>ID NO.</b> NOT APPLICABLE	6) <b>Existing Licence Holder Address:</b> NOT APPLICABLE
7) <b>Type of application:</b> NEW OPERATING LICENCE	8) <b>Operating Licence Number:</b> NOTAVAILABLE
9) <b>Vehicle Type:</b> OTHER	10) 1 X 0 (SEATED)
11) <b>Region:</b> UMGUNGUNDLOVU	
12.1	KZPRERC2806536 - SCHOLARS AND THEIR PERSONAL EFFECTS: NO.C1863 SAGANGA ROAD TO NTAKEMAZOLO SCHOOL STARTING TIME IS 05H30 FROM HOUSE NO.C1863 SAGANGA ROAD MPUMALANGA DS AT NO.C1026 CYCLE TRACK, I TURN RIGHT TO SAGANGA ROAD AND PICK UP KIDS AT NO.C1026 FROM SAGANGA ROAD, TURN RIGHT TO DIMBA ROAD AND PICK UP 4 KIDS, 3 KIDS AT HOUSE NO.D1085, 1 KID AT C633. FROM DIMBA ROAD I TURN LEFT TO JOIN KWEYAMA ROAD TO PICK UP 2 KIDS 2 KIDS AT HOUSE NO.V1536, FROM KWEYAMA ROAD TURN RIGHT TO JOIN EBHUBESIN CHURCH TO PICK UP 2 KIDS AT HOUSE NO.Z831, FROM EBHUBESIN CHURCH I TURN RIGHT TO JOIN MKHIZE MAIN ROAD TO PICK UP 1 KID AT HOUSE NO.E102. ONCE I HAVE FINISHED ALL THE PICK-UPS, I TAKE LEFT TO JOIN THE NDABEZITHA ROAD THAT TAKES US TO VUKUZIPHATHE AND NTAKEMAZOLO SCHOOL. I DROP -OFF COMMUTERS BY THE GATE AND PARK THE VEHICLE TILL 14H30 THEN I TAKE THE COMMUTERS BACK TO THEIR HOMESTEAD USING THE SAME ROUTE AND I PARK THE VEHICLE AT HOME AT 14H30.



## transport

Department:  
Transport  
Province of KwaZulu-Natal

## GAZETTE

LGKZNG32-2019-OCT

REGION: ALL

1) <b>Application Number:</b> APP0117710	2) <b>Gazette Number:</b> LGKZNG32-2019-OCT
3) <b>Applicant:</b> RB KHANYILE <b>ID NO.</b> 6812245589082 <b>Association:</b> NOT AVAILABLE	4) <b>Applicant Address:</b> A1644 MDLULI ROAD MPUMALANGA T/SHIP HAMMARDALE 3699
5) <b>Existing Licence Holder:</b> NOT APPLICABLE <b>ID NO.</b> NOT APPLICABLE	6) <b>Existing Licence Holder Address:</b> NOT APPLICABLE
7) <b>Type of application:</b> NEW OPERATING LICENCE	8) <b>Operating Licence Number:</b> NOTAVAILABLE
9) <b>Vehicle Type:</b> OTHER	10) 1 X 15 (SEATED) + 0 (STANDING)
11) <b>Region:</b> DURBAN WEST	
12.1	KZPRERC2806977 - SCHOLARS AND THEIR PERSONAL EFFECTS: NO.41769 MDLULI ROAD TO VUKUZIPHATHE SCHOOL STARTING TIME IS 05H30 FROM HOUSE NO.41769 MDLULI ROAD WITH LUTHANDO I TURN RIGHT TO JOIN SISHI ROAD TO PICK UP 1 KID AT HOUSE NO.B1331, I TURN RIGHT TO JOIN MASHIKIZELA AND DUBAZANE ROAD, AT THE CORNER I PICK UP 2 KIDS AT HOUSE B1832 AND 14056, I TURN LEFT TO GEORGEDALE AREA TO PICK UP 4 KIDS FROM HOUSE NO.L0304, S885, S20670 AND L146. (ROAD IS UNNAMED), I TURN RIGHT TO THE CORNER OF OVAMBO AND MAPHUMULO TO PICK UP AT HOUSE NO.C144, I TURN LEFT TO MEYIWA ROAD AND RIGHT TO JOIN NDABEZITHA ROAD THAT TAKES US TO VUKUZIPHATHE SCHOOL WHERE I DROP-OFF THE COMMUTERS. I PARK THE VEHICLE TILL 14H30 THEN I TAKE THE COMMUTERS BACK TO THEIR HOMESTEAD USING THE SAME ROUTE AND PARK THE VEHICLE AT HOME AT 16H30.





## transport

Department:  
Transport  
Province of KwaZulu-Natal

## GAZETTE

LGKZNG32-2019-OCT

REGION: ALL

1) <b>Application Number:</b> APP0117714	2) <b>Gazette Number:</b> LGKZNG32-2019-OCT
3) <b>Applicant:</b> SA MTHETHWA <b>ID NO.</b> 9112156160081 <b>Association:</b> MPUMALANGA AND DISTRICT TAXI ASSOCIATION	4) <b>Applicant Address:</b> C829 HAMMERSDALE MPUMALANGA TOWNSHIP 3700
5) <b>Existing Licence Holder:</b> F MTETWA <b>ID NO.</b> 2906280204088	6) <b>Existing Licence Holder Address:</b> P O BOX 11701 HAMMERSDALE KWAZULU NATAL KWA-ZULU NATAL 3700
7) <b>Type of application:</b> DECEASED TRANSFER	8) <b>Operating Licence Number:</b> LKNKZN0118634
9) <b>Vehicle Type:</b> NOT AVAILABLE	10) 1 X 15 (SEATED) + 0 (STANDING)
11) <b>Region:</b> DURBAN WEST	
12.1	<p>22065P22068T10052032 - MPUMALANGA - PIETERMARITZBURG (VIA CHURCH STREET).</p> <p>INBOUND: FROM MPUMALANGA, P385, N3, N3/P338 (UMLAAS ROAD) INTERCHANGE, N3, MARKET ROAD INTERCHANGE, N3, BHAMBATHA (GREYTOWN), CHURCH, MASUKWANA (EAST), BOOM STREET TO BOOM / RETIEF TAXI TERMINAL (KPC0013).</p> <p>OUTBOUND: FROM BOOM / TAXI TERMINAL (KPC0013), BOOM STREET, MASUKWANA STREET (EAST), ECHO ROAD, ORTHMANN, N3, N3/P338 (UMLAAS ROAD), INTERCHANGE, N3, P385.</p> <p>ALTERNATIVE – INBOUND</p> <p>(A) P385, N3, P418, CHURCH STREET, VR PLANK SQUARE (CAMPERDOWN TAXI RANK KPX0021, VR PLANK SQUARE, SHEPSTONE, BISHOP, P418, N3 / P338 (UMLAAS ROAD) INTERCHANGE, N3, MARKET ROAD INTERCHANGE, N3, BHAMBATHA (GREYTOWN), CHURCH STREET, MASUKWANA (EAST), BOOM.</p> <p>(B) P385, N3, P418, CHURCH STREET, VR PLANK SQUARE (CAMPERDOWN TAXI RANK KPX 0021), VR PLANK SQUARE, SHEPSTONE, BISHOP, P418, N3 / P338 (UMLAAS ROAD), INTERCHANGE, N3, MARKET ROAD INTERCHANGE, N3, ARMITAGE, CHATTERTON, BOSHOF, BOOM STREET, RETIEF STREET, PIETERMARITZ STREET, PINE STREET, BOOM STREET.</p> <p>ALTERNATIVE – OUTBOUND,</p> <p>(A) BOOM STREET, MASUKWANA (EAST), ECHO, ORTHMANN, N3, N3 / P338 (UMLAAS ROAD) INTERCHANGE, P418, CHURCH STREET, VR PLANK SQUARE, SHEPSTONE, BISHOP, P418, N3, P385.</p> <p>RESTRICTIONS: ALONG MARKET ROAD, OFF-RAMP TO MARKET ROAD, ON-RAMP, ONLY OFFLOADING OF PASSENGERS IS PERMITTED. THE LOADING OF PASSENGERS ALONG THIS SECTION OF THE ROUTE IS NOT PERMITTED.</p>
12.2	<p>22065P22065F10052033 - MPUMALANGA – CAMPERDOWN.</p> <p>INBOUND: FROM MPUMALANGA. ROUTE: P385, N3, P418, CHURCH STREET, VR PLANK SQUARE TO CAMPERDOWN TAXI RANK – ADJACENT TO CAMPERDOWN STATION (KPC 0021).</p> <p>OUTBOUND: FROM CAMPERDOWN TAXI RANK – ADJACENT TO CAMPERDOWN STATION (KPC0021) ROUTE: VR PLANK SQUARE, SHEPSTONE, BISHOP, P418, N3, P385 TO MPUMALANGA.</p>
12.3	<p>22065P22065Q00052034 - MPUMALANGA TAXI RANK TO CATO RIDGE AND ABBATOIR.</p> <p>FROM MPUMALANGA TAXI RANK – MEYIWA MAIN ROAD, TURN LEFT 2011 STREET, TURN RIGHT 74095 STREET, TURN LEFT P385 BECOMING R103/P1-3, TURN LEFT P423 / EDDY HAGAN, DRIVE INTO CATO RIDGE ABBATOIR TAXI RANK AND RETURN BACK ON THE SAME ROUTE.</p>
12.4	<p>22065P22065P00052035 - MPUMALANGA TAXI RANK TO UMLAAS ROAD.</p> <p>INBOUND: FROM MPUMALANGA TAXI RANK, TURN RIGHT TO MEYIWA MAIN ROAD, TURN LEFT 2011 STREET, TURN RIGHT 74095 STREET, TURN LEFT P385, TURN LEFT R603. ROUTE: GEORGEDALE, CATO RIDGE, CAMPERDOWN DESTINATION UMLAAS ROAD.</p> <p>OUTBOUND: FROM UMLAAS ROAD, R603, N3, MPUMALANGA / INCHANGA / CATO RIDGE OFF-RAMP – JOIN R103, TURN RIGHT GEORGEDALE ROAD, MEYIWA MAIN ROAD. ROUTE: CAMPERDOWN, CATO RIDGE, GEORGEDALE DESTINATION MPUMALANGA TOWNSHIP (ALL SECTIONS INCLUDING EMALANGENI).</p>
12.5	<p>22065P2202EN10052039 - MPUMALANGA TAXI RANK TO ESTCOURT.</p> <p>INBOUND: FROM MPUMALANGA TAXI RANK, TURN RIGHT TO MEYIWA MAIN ROAD, GEORGEDALE ROAD, JOIN R103, N3, OFF RAMP ESTCOURT, HARDING STREET, ALEXANDRA STREET TO ESTCOURT TAXI RANK.</p> <p>OUTBOUND: FROM ESTCOURT TAXI RANK – ALEXANDRA STREET – HARDING STREET TO R103, JOIN N3 DURBAN, MPUMALANGA, INCHANGA, CATO RIDGE, OFF RAMP JOIN R103, TURN RIGHT GEORGEDALE ROAD – MEYIWA MAIN ROAD TO MPUMALANGA TOWNSHIP (ALL SECTIONS AND EMALANGENI).</p>
12.6	<p>22065P22019O10052040 - MPUMALANGA TAXI RANK TO MATATIELE.</p> <p>INBOUND: FROM MPUMALANGA TAXI RANK, TURN RIGHT TO MEYIWA ROAD, TURN LEFT TO GEORGEDALE ROAD, JOIN R103, N3 TO PIETERMARITZBURG, AND TURN OFF TO R56 UMLAAS ROAD. ROUTE: RICHMOND, IXOPO, UMZIMKHULU, KOSTAD TO OFFLOAD MATATIELE, MARKET STREET, STATION ROAD, INTO MATATIELE TAXI RANK.</p> <p>OUTBOUND: FROM MATATIELE TAXI RANK, STATION ROAD, MARKET ROAD, 56 TO UMLAAS ROAD ROUTE: UMLAAS ROAD, CAMPERDOWN, CATO RIDGE GEORGEDALE TO MPUMALANGA TOWNSHIP AND EMALANGENI.</p>
12.7	<p>22065P22065P00052043 - MPUMALANGA TO HAMMERSDALE</p> <p>FROM (ORIGIN): MPUMALANGA TAXI RANK ON MEYIWA MAIN ROAD, TURN LEFT 2011 STREET, TURN RIGHT 74095 STREET, TURN RIGHT P385, RIGHT TURN KELY ROAD, TURN LEFT ANDERSON ROAD ELANGENI INDUSTRIES AND RETURN BACK ON THE SAME ROUTE TO ALL UNITS WITHIN MPUMALANGA (INCLUDING EMALANGENI)</p>



## transport

Department:  
Transport  
Province of KwaZulu-Natal

## GAZETTE

LGKZNG32-2019-OCT

REGION: ALL

12.8	22065P2206RK00052046 - MPUMALANGA TAXI RANK TO PINETOWN.  8. FROM MPUMALANGA TAXI RANK ON MEYIWA MAIN ROAD, TURN LEFT 2011 STREET, TURN RIGHT 74095 STREET, TURN RIGHT P385, TURN RIGHT N3, LEFT M13, PASS EVERTON, MAYTIME STORES, KLOOF, LEFT TURN OLD MAIN ROAD, RIGHT ANDERSON ROAD, LEFT TURN STANFIELD LANE, RIGHT INTO HILL STREET BUS RANK AND RETURN BACK ON THE SAME ROUTE TO ALL UNITS WITHIN MPUMALANGA.
12.9	22065K2206R400052047 - MPUMALANGA TO WESTMEAD  FROM MPUMALANGA TAXI RANK ON MEYIWA MAIN ROAD, TURN LEFT 2011 STREET, TURN RIGHT 74095 STREET, TURN RIGHT P385, TURN RIGHT N3, PASS MARIANHILL TOLL PLAZA, LEFT RICHMOND ROAD, LEFT WESTMEAD ROAD, LEFT ALEXANDER ROAD, RIGHT TRAFFORD ROAD, LEFT RICHMOND ROAD, LEFT SWANFIELD ROAD, LEFT INTO TAXI HOLDING ON COMMERCIAL ROAD AND RETURN BACK ON THE SAME ROUTE TO ALL UNITS WITHIN MPUMALANGA
12.10	22065K2206LS00052048 - MPUMALANGA TAXI RANK TO DURBAN.  FROM MPUMALANGA TAXI RANK ON MEYIWA MAIN ROAD, TURN LEFT 2011 STREET, TURN RIGHT 74095 STREET, TURN RIGHT P385, TURN RIGHT N3, PASS MARIANHILL TOLL PLAZA, OR N3, LEFT M13, LEFT OLD MAIN ROAD PINETOWN, RIGHT STAPLETON ROAD, LEFT M13, LEFT N3, TURN LEFT INTO BEREA ROAD NORTH, RIGHT INTO BEREA ROAD, INTO WEST STREET, LEFT TURN RUSSELL STREET AND RANK AT THE INTERSECTION OF RUSSELL STREET AND PINE STREET.  ALTERNATIVE ROUTE.  FROM BEREA ROAD NORTH, INTO OLD DUTCH ROAD, INTO ALICE STREET, TURN RIGHT INTO GREY STREET, BECOMING BROAD STREET, RIGHT TURN SMITH STREET, RIGHT TURN RUSSELL STREET AND PROCEED TO RANK AS ABOVE, RETURN TRIP- FROM RANK AT THE INTERSECTION OF PINE STREET, LEFT TURN INTO N3, FROM THE N3 DRIVE BACKWARDS ON THE SAME ROUTE AS THE FORWARD TRIP.
12.11	22065K22065K00052050 - CHARTER SERVICE  FROM MPUMALANGA TAXI RANK TO POINT WITHIN THE PROVINCE OF KZN ONLY.NO PICKING UP OR SETTING DOWN OF PASSENGERS EN ROUTE.



## transport

Department:  
Transport  
Province of KwaZulu-Natal

## GAZETTE

LGKZNG32-2019-OCT

REGION: ALL

1) <b>Application Number:</b> APP0117723	2) <b>Gazette Number:</b> LGKZNG32-2019-OCT
3) <b>Applicant:</b> SA MTHETHWA <b>ID NO.</b> 9112156160081 <b>Association:</b> MPUMALANGA AND DISTRICT TAXI ASSOCIATION	4) <b>Applicant Address:</b> C829 HAMMERSDALE MPUMALANGA 3700
5) <b>Existing Licence Holder:</b> F MTETWA <b>ID NO.</b> 2906280204088	6) <b>Existing Licence Holder Address:</b> P O BOX 11701 HAMMERSDALE KWAZULU NATAL KWA-ZULU NATAL 3700
7) <b>Type of application:</b> DECEASED TRANSFER AND NEW OPERATING LICENCE	8) <b>Operating Licence Number:</b> LKNKZN0111018
9) <b>Vehicle Type:</b> MINIBUS TAXI	10) 1 X 9-16 (SEATED) + 0 (STANDING)
11) <b>Region:</b> DURBAN WEST	
12.1	<p>22065P22068T10052032 - MPUMALANGA - PIETERMARITZBURG (VIA CHURCH STREET).</p> <p>INBOUND: FROM MPUMALANGA, P385, N3, N3/P338 (UMLAAS ROAD) INTERCHANGE, N3, MARKET ROAD INTERCHANGE, N3, BHAMBATHA (GREYTOWN), CHURCH, MASUKWANA (EAST), BOOM STREET TO BOOM / RETIEF TAXI TERMINAL (KPC0013).</p> <p>OUTBOUND: FROM BOOM / TAXI TERMINAL (KPC0013), BOOM STREET, MASUKWANA STREET (EAST), ECHO ROAD, ORTHMANN, N3, N3/P338 (UMLAAS ROAD), INTERCHANGE, N3, P385.</p> <p>ALTERNATIVE – INBOUND</p> <p>(A) P385, N3, P418, CHURCH STREET, VR PLANK SQUARE (CAMPERDOWN TAXI RANK KPX0021, VR PLANK SQUARE, SHEPSTONE, BISHOP, P418, N3 / P338 (UMLAAS ROAD) INTERCHANGE, N3, MARKET ROAD INTERCHANGE, N3, BHAMBATHA (GREYTOWN), CHURCH STREET, MASUKWANA (EAST), BOOM.</p> <p>(B) P385, N3, P418, CHURCH STREET, VR PLANK SQUARE (CAMPERDOWN TAXI RANK KPX 0021), VR PLANK SQUARE, SHEPSTONE, BISHOP, P418, N3 / P338 (UMLAAS ROAD), INTERCHANGE, N3, MARKET ROAD INTERCHANGE, N3, ARMITAGE, CHATTERTON, BOSHOF, BOOM STREET, RETIEF STREET, PIETERMARITZ STREET, PINE STREET, BOOM STREET.</p> <p>ALTERNATIVE – OUTBOUND,</p> <p>(A) BOOM STREET, MASUKWANA (EAST), ECHO, ORTHMANN, N3, N3 / P338 (UMLAAS ROAD) INTERCHANGE, P418, CHURCH STREET, VR PLANK SQUARE, SHEPSTONE, BISHOP, P418, N3, P385.</p> <p>RESTRICTIONS: ALONG MARKET ROAD, OFF-RAMP TO MARKET ROAD, ON-RAMP, ONLY OFFLOADING OF PASSENGERS IS PERMITTED. THE LOADING OF PASSENGERS ALONG THIS SECTION OF THE ROUTE IS NOT PERMITTED.</p>
12.2	<p>22065P22065F10052033 - MPUMALANGA – CAMPERDOWN.</p> <p>INBOUND: FROM MPUMALANGA. ROUTE: P385, N3, P418, CHURCH STREET, VR PLANK SQUARE TO CAMPERDOWN TAXI RANK – ADJACENT TO CAMPERDOWN STATION (KPC 0021).</p> <p>OUTBOUND: FROM CAMPERDOWN TAXI RANK – ADJACENT TO CAMPERDOWN STATION (KPC0021) ROUTE: VR PLANK SQUARE, SHEPSTONE, BISHOP, P418, N3, P385 TO MPUMALANGA.</p>
12.3	<p>22065K22065K00052050 - CHARTER SERVICE</p> <p>FROM MPUMALANGA TAXI RANK TO POINT WITHIN THE PROVINCE OF KZN ONLY.NO PICKING UP OR SETTING DOWN OF PASSENGERS EN ROUTE.</p>



## transport

Department:  
Transport  
Province of KwaZulu-Natal

## GAZETTE

LGKZNG32-2019-OCT

REGION: ALL

1) <b>Application Number:</b> APP0117747	2) <b>Gazette Number:</b> LGKZNG32-2019-OCT
3) <b>Applicant:</b> MFISELWA DAVID MAKHANYA <b>ID NO.</b> 6201195569080 <b>Association:</b> IZINGOLWENI TAXI OWNERS ASSOCIATION	4) <b>Applicant Address:</b> P O BOX 58 IZINGOLWENI 4260
5) <b>Existing Licence Holder:</b> NOT APPLICABLE <b>ID NO.</b> NOT APPLICABLE	6) <b>Existing Licence Holder Address:</b> NOT APPLICABLE
7) <b>Type of application:</b> NEW OPERATING LICENCE	8) <b>Operating Licence Number:</b> NOTAVAILABLE
9) <b>Vehicle Type:</b> MINIBUS	10) 1 X 15 (SEATED) + 0 (STANDING)
11) <b>Region:</b> UGU-OGWINI	
12.1	21008S21004R10050684 - IZINGOLWENI TO DURBAN FROM APPROVED TAXI RANK IN IZINGOLWENI, TURN LEFT INTO N2-22, AND TURN LEFT INTO M4. PROCEED ALONG M4 TO DURBAN APPROVED TAXI RANK. OFFLOAD, LOAD AND RETURN ALONG THE FORWARD ROUTE IN REVERSE.
12.2	21008S21008S00050687 - IZINGOLWENI TO EDEN STORE FROM IZINGOLWENI TAXI RANK TAKE P284 TO EDEN STORE APPROVED TAXI RANK. OFFLOAD, LOAD AND RETURN ALONG THE FORWARD ROUTE IN REVERSE.
12.3	21008S21008S00050709 - IZINGOLWENI RURAL TO HARDING FROM IZINGOLWENI TAXI RANK TURN LEFT TO N2-22. PROCEED ALONG N2-22 INTO HARDING TAXI RANK. OFFLOAD, LOAD AND RETURN ALONG THE FORWARD ROUTE IN REVERSE.
12.4	21008S21008S00050719 - IZINGOLWENI TO MARGATE FROM IZINGOLWENI TAXI RANK TAKE P284 AND TURN LEFT TO P732 AND STRAIGHT TO MARGATE TAXI RANK AND RETURN ALONG THE SAME ROUTE.
12.5	21008S21008S00050732 - FROM IZINGOLWENI TAXI RANK TAKE P284, TURN LEFT TO P57 ROAD AND INTO BIZANA TAXI RANK. OFFLOAD, LOAD AND RETURN ALONG THE FORWARD ROUTE IN REVERSE.
12.6	21008S21008S00050736 - IZINGOLWENI TO ORIBI FLATS FROM IZINGOLWENI TAXI RANK TURN TO N2-22 ORIBI FLATS AND RETURN ALONG THE SAME ROUTE.
12.7	21008S21008S00050769 - IZINGOLWENI TO THONJENI / MAHLABATHINI. FROM IZINGOLWENI TAXI RANK, TURN LEFT TO N2-22, TURN RIGHT TO D860 TO THONJENI / MAHLABATHINI AND RETURN ALONG THE SAME ROUTE.
12.8	21008S21008S00050773 - IZINGOLWENI TO THUNGWA TAXI RANK. FROM IZINGOLWENI TAXI RANK TURN LEFT TO N2-22, TURN RIGHT TO D1084 TO THUNGWA TAXI RANK. OFFLOAD, LOAD AND RETURN ALONG THE FORWARD ROUTE IN REVERSE.
12.9	21008S2100HE10050765 - IZINGOLWENI TO PORT SHEPSTONE TAXI RANK. FROM IZINGOLWENI TAXI RANK TAKE P284, THEN TURN LEFT TO N2-22 STRAIGHT THROUGH TO PORT SHEPSTONE TAXI RANK AND RETURN ALONG THE SAME ROUTE.
12.10	22064C2206LS10050681 - IZINGOLWENI TO CHIBINI FROM APPROVED TAXI RANK IN IZINGOLWENI TURN RIGHT INTO P284, INTO N2, TURN LEFT INTO P58, TO CHIBINI TAXI RANK. OFF LOAD, LOAD AND RETURN ALONG THE FORWARD ROUTE IN REVERSE.
12.11	2209WC2209WC00050609 - IZINGOLWENI TO GCILIMA BAMBULA FROM APPROVED TAXI RANK IN IZINGOLWENI, INTO P284. PROCEED ALONG P284 INTO APPROVED TAXI RANK BAMBULA TAXI RANK, TURN LEFT TO P732 ROAD TO GCILIMA TAXI RANK, OFFLOAD, LOAD AND RETURN ALONG THE FORWARD ROUTE IN REVERSE.



## transport

Department:  
Transport  
Province of KwaZulu-Natal

## GAZETTE

LGKZNG32-2019-OCT

REGION: ALL

1) <b>Application Number:</b> APP0100094	2) <b>Gazette Number:</b> LGKZNG32-2019-OCT
3) <b>Applicant:</b> Z HLENGWA <b>ID NO.</b> 6007285496088 <b>Association:</b> MLABA & MKHIZWANE TAXI ASSOCIATION	4) <b>Applicant Address:</b> P O BOX 70 INCHANGA KWA-ZULU NATAL 3670
5) <b>Existing Licence Holder:</b> NOT APPLICABLE <b>ID NO.</b> NOT APPLICABLE	6) <b>Existing Licence Holder Address:</b> NOT APPLICABLE
7) <b>Type of application:</b> ADD AUTHORISATIONS/ROUTES	8) <b>Operating Licence Number:</b> LGKZN1503002259
9) <b>Vehicle Type:</b> NOT AVAILABLE	10) 1 X 15 (SEATED) + 0 (STANDING)
11) <b>Region:</b> DURBAN WEST	
12.1	<p>KZPRERC2796638 - NO.9 TAXI RANK TO DURBAN FROM NO.9 TAXI RANK (KWAXIMBA), RIGHT TO MAGAYISA ROAD, PICK AND SET DOWN PASSENGERS, LEFT TO M366 (P566), PICK AND SET DOWN PASSENGERS, RIGHT TO UNNAMED ROAD, PICK AND SET DOWN PASSENGERS, RETURN BACK ON UNNAMED ROAD, RIGHT TO MR 566 (P566), LEFT TO D1028, PICK AND SET DOWN PASSENGERS, RIGHT TO UNNAMED ROAD (ESIWENI), PICK AND SET DOWN PASSENGERS, AND RETURN AT ENSIMANGWE, LEFT TO MAKHANDA ROAD, PICK AND SET DOWN PASSENGERS, LEFT TO SIHONQANE, PICK AND SET DOWN PASSENGERS, TO D1021 AND RETURN ON D1021 TO SIHONQANE, ROAD, RIGHT TO MANQINDI DRIVE, RIGHT TO OLD MAIN ROAD, PICK AND SET DOWN PASSENGERS, LEFT TO N3, LEFT TO MARKET ROAD, RIGHT TO R102 (M4 SOUTH), TO KHUZIMPI SHEZI STREET, RIGHT TO SMITH STREET (ANTONY LEMBEDE), RIGHT TO LANCER ROAD TO THE TAXI RANK. RETURN FROM TAXI RANK IN LANCER STREET PICK UP PASSENGERS, LEFT TO JULIUS NYERERE ROAD, LEFT TO CANONGATE ROAD, INTO N3, OFF RAMP AND TURN RIGHT TO P245 AND RETURN TO INTO OLD MAIN ROAD, RIGHT TO P245, RIGHT RETURN TO NO.9 TAXI RANK ON THE SAME ROUTE.</p>
12.2	<p>KZPRERC2796687 - NO.9 TAXI RANK TO HAMMERSDALE FROM NO.9 TAXI RANK (KWAXIMBA), RIGHT TO MAGAYISA ROAD, PICK AND SET DOWN PASSENGERS, LEFT TO M366 (P566), PICK AND SET DOWN PASSENGERS, RIGHT TO UNNAMED ROAD, PICK AND SET DOWN PASSENGERS, RETURN BACK ON UNNAMED ROAD, RIGHT TO MR 566 (P566), LEFT TO D1028, PICK AND SET DOWN PASSENGERS, RIGHT TO UNNAMED ROAD (ESIWENI), PICK AND SET DOWN PASSENGERS, AND RETURN AT ENSIMANGWE, LEFT TO MAKHANDA ROAD, PICK AND SET DOWN PASSENGERS, LEFT TO SIHONQANE, PICK AND SET DOWN PASSENGERS, TO D1021 AND RETURN ON D1021 TO SIHONQANE ROAD, RIGHT TO MANQINDI DRIVE, RIGHT TO OLD MAIN ROAD, PICK AND SET DOWN PASSENGERS RIGHT TO P245, INTO P385 (M50), LEFT TO KELLY ROAD, RIGHT TO HAMMERSDALE TAXI RANK AND RETURN TO NO.9 TAXI RANK ON THE SAME ROUTE.</p>



## transport

Department:  
Transport  
Province of KwaZulu-Natal

## GAZETTE

LGKZNG32-2019-OCT

REGION: ALL

1) <b>Application Number:</b> APP0117748	2) <b>Gazette Number:</b> LGKZNG32-2019-OCT
3) <b>Applicant:</b> MFISELWA DAVID MAKHANYA <b>ID NO.</b> 6201195569080 <b>Association:</b> IZINGOLWENI TAXI OWNERS ASSOCIATION	4) <b>Applicant Address:</b> P O BOX 58 IZINGOLWENI 4260
5) <b>Existing Licence Holder:</b> NOT APPLICABLE <b>ID NO.</b> NOT APPLICABLE	6) <b>Existing Licence Holder Address:</b> NOT APPLICABLE
7) <b>Type of application:</b> NEW OPERATING LICENCE	8) <b>Operating Licence Number:</b> LGKZN1003000443
9) <b>Vehicle Type:</b> MINIBUS	10) 1 X 14 (SEATED) + 0 (STANDING)
11) <b>Region:</b> UGU-OGWINI	
12.1	21008S21008S00050687 - IZINGOLWENI TO EDEN STORE FROM IZINGOLWENI TAXI RANK TAKE P284 TO EDEN STORE APPROVED TAXI RANK. OFFLOAD, LOAD AND RETURN ALONG THE FORWARD ROUTE IN REVERSE.
12.2	21008S21008S00050736 - IZINGOLWENI TO ORIBI FLATS FROM IZINGOLWENI TAXI RANK TURN TO N2-22 ORIBI FLATS AND RETURN ALONG THE SAME ROUTE.
12.3	21008S21008S00050765 - IZINGOLWENI TO PORT SHEPSTONE TAXI RANK. FROM IZINGOLWENI TAXI RANK TAKE P284, THEN TURN LEFT TO N2-22 STRAIGHT THROUGH TO PORT SHEPSTONE TAXI RANK AND RETURN ALONG THE SAME ROUTE.
12.4	21008S21008S00050769 - IZINGOLWENI TO THONJENI / MAHLABATHINI. FROM IZINGOLWENI TAXI RANK, TURN LEFT TO N2-22, TURN RIGHT TO D860 TO THONJENI / MAHLABATHINI AND RETURN ALONG THE SAME ROUTE.
12.5	21008S21008S00050773 - IZINGOLWENI TO THUNGWA TAXI RANK. FROM IZINGOLWENI TAXI RANK TURN LEFT TO N2-22, TURN RIGHT TO D1084 TO THUNGWA TAXI RANK. OFFLOAD, LOAD AND RETURN ALONG THE FORWARD ROUTE IN REVERSE.
12.6	2209WC2209WC00050609 - IZINGOLWENI TO GCILIMA BAMBULA FROM APPROVED TAXI RANK IN IZINGOLWENI, INTO P284. PROCEED ALONG P284 INTO APPROVED TAXI RANK BAMBULA TAXI RANK, TURN LEFT TO P732 ROAD TO GCILIMA TAXI RANK, OFFLOAD, LOAD AND RETURN ALONG THE FORWARD ROUTE IN REVERSE.
12.7	22064C22064C00050681 - IZINGOLWENI TO CHIBINI FROM APPROVED TAXI RANK IN IZINGOLWENI TURN RIGHT INTO P284, INTO N2, TURN LEFT INTO P58, TO CHIBINI TAXI RANK. OFF LOAD, LOAD AND RETURN ALONG THE FORWARD ROUTE IN REVERSE.
12.8	21008S21004R10050684 - IZINGOLWENI TO DURBAN FROM APPROVED TAXI RANK IN IZINGOLWENI, TURN LEFT INTO N2-22, AND TURN LEFT INTO M4. PROCEED ALONG M4 TO DURBAN APPROVED TAXI RANK. OFFLOAD, LOAD AND RETURN ALONG THE FORWARD ROUTE IN REVERSE.
12.9	21008S21008S00050709 - IZINGOLWENI RURAL TO HARDING FROM IZINGOLWENI TAXI RANK TURN LEFT TO N2-22. PROCEED ALONG N2-22 INTO HARDING TAXI RANK. OFFLOAD, LOAD AND RETURN ALONG THE FORWARD ROUTE IN REVERSE.
12.10	21008S21008S00050719 - IZINGOLWENI TO MARGATE FROM IZINGOLWENI TAXI RANK TAKE P284 AND TURN LEFT TO P732 AND STRAIGHT TO MARGATE TAXI RANK AND RETURN ALONG THE SAME ROUTE.





## transport

Department:  
Transport  
Province of KwaZulu-Natal

## GAZETTE

LGKZNG32-2019-OCT

REGION: ALL

1) <b>Application Number:</b> APP0117753	2) <b>Gazette Number:</b> LGKZNG32-2019-OCT
3) <b>Applicant:</b> ZJ NKOSI <b>ID NO.</b> 7409100517081 <b>Association:</b> NOT AVAILABLE	4) <b>Applicant Address:</b> ZOET MELK FARM UTRECHT 2980
5) <b>Existing Licence Holder:</b> NOT APPLICABLE <b>ID NO.</b> NOT APPLICABLE	6) <b>Existing Licence Holder Address:</b> NOT APPLICABLE
7) <b>Type of application:</b> NEW OPERATING LICENCE	8) <b>Operating Licence Number:</b> NOTAVAILABLE
9) <b>Vehicle Type:</b> OTHER	10) 1 X 15 (SEATED) + 0 (STANDING)
11) <b>Region:</b> UTHUKELA	
<b>12.1</b> KZPRERC2806585 - SCHOLARS AND THEIR PERSONAL EFFECTS: KWANKOSI HOUSEHOLD, ZOET MELK FARM TO ENZIMENI COMBINED PRIMARY SCHOOL STARTING AT 6H30 AT KWANKOSI HOUSEHOLD ZOET MELK FARM TURN LEFT TO JOIN MAIN P25 ROAD DRIVE STRAIGHT TO KWALIGOJE FARM PICK DRIVE STRAIGHT TO KWANYANDENI HOUSEHOLD KWALIGOJE FARM PICK UP 5 LEARNERS. DRIVE STRAIGHT ON THE RURAL ROAD TO SLAGFVELD FARM AND DRIVE STRAIGHT TO KWANKAMISANE HOUSEHOLD SLAGFVELD FARM PICK UP 4 LEARNERS. DRIVE STRAIGHT AND TURN RIGHT TO JOIN P25L ROAD AND DRIVE STRAIGHT TO KWANKOMONDE HOUSEHOLD SLAGFVELD FARM PICK UP 6 LEARNERS. TURN BACK DRIVE STRAIGHT WITH P251 ROAD TURN RIGHT AND DRIVE TO ENZIMENI COMBINED PRIMARY SCHOOL AND DROP ALL LEARNERS AT THE SCHOOL GATE. IN THE AFTERNOON PICK UP ALL LEARNERS AT THE SCHOOL GATE AND USE THE SAME ROUTE IN REVERSE TO DROP LEARNERS AT THEIR HOMES.	



## transport

Department:  
Transport  
Province of KwaZulu-Natal

## GAZETTE

LGKZNG32-2019-OCT

REGION: ALL

1) <b>Application Number:</b> APP0117754	2) <b>Gazette Number:</b> LGKZNG32-2019-OCT
3) <b>Applicant:</b> M KHUZWAYO <b>ID NO.</b> 6304105790083 <b>Association:</b> VULAMEHLO TAXI OWNERS ASSOCIATION	4) <b>Applicant Address:</b> P.O.BOX 1706 SCOTTBURGH KWAZULU-NATAL  4180
5) <b>Existing Licence Holder:</b> NOT APPLICABLE <b>ID NO.</b> NOT APPLICABLE	6) <b>Existing Licence Holder Address:</b> NOT APPLICABLE
7) <b>Type of application:</b> NEW OPERATING LICENCE	8) <b>Operating Licence Number:</b> NOTAVAILABLE
9) <b>Vehicle Type:</b> MINIBUS	10) 1 X 15 (SEATED) + 0 (STANDING)
11) <b>Region:</b> UGU-OGWINI	
12.1	22066O2206SW10055314 - UMZINTO TO UMKOMAAS  FROM UMZINTO TAXI RANK TURN RIGHT INTO ROAD NUMBER P197/ 3 PASS AMANDAWA JUNCTION AND PROCEED ONTO AMAHLONGWA AREA STILL TRAVELLING ALONG THE SAME ROAD, TURN RIGHT INTO ROAD NUMBER P78. CONTINUE ALONG AND PASS CRAIGIEBURN AND ON ARRIVAL AT UMKOMAAS P78 BECOMES MACLEAN STREET THEN TURN RIGHT INTO ROBINSON STREET AND THEN LEFT INTO BISSET STREET AND PARK IN THE TAXI RANK AT THE CORNER OF PATTERSON STREET AND BISSET STREET.  REVERSE ROUTE: FROM THE RANK IN UMKOMAAS PROCEED ALONG PATTERSON STREET BECOMING MACLEAN STREET THEN JOIN ROAD NUMBER P78 AND DRIVE BACKWARDS TO THE STARTING POINT USING THE SAME FORWARD ROUTE.
12.2	22067421004R10055280 - MKHUNYA TO DURBAN  FROM PICK-UP POINTS IN SETTLEMENTS SUCH AS VISHAVISHA, MOSHANA, CHIBINI TAXI RANK ETC., DRIVE ALONG MARKED AND UNMARKED ROADS SUCH AS D965, D970, D1101, ETC PROCEED ALONG INTO RAD NUMBER P77 THEN DRIVE ALONG AS STATED IN ROUTE 2 ABOVE TO THE DESTINATION POINT.  REVERSE ROUTE : FROM RANK NUMBER 68A IN DURBAN DRIVE BACKWARDS AS STATED IN THE REVERSE ROUTE2 ABOVE THEN PROCEED BACK TO THE DIFFERENT PICK-UP POINTS MENTIONED TO THE DESTINATION POINTS.
12.3	22067422066O00055312 - MKHUNYA TO UMZINTO  FROM ALL PICK-UP POINTS ALONG ALL MARKED AND UNMARKED ROARDS PROCEED ALONG P197/ 3 TURN BACK AT AMANDAWA JUCTION CORNER OF P197/ 3 AND P188 THEN PROCEED ALONG P197/ 3 UNTIL ARRIVING AT A DESTINATION POINT.  REVERSE ROUTE: FROM THE TAXI RANK IN UMZINTO DRIVE BACKWARDS THEN PROCEED ALONG TO ALL THE PICK-UP POINTS.
12.4	22067422066O00055313 - JONNY TO UMZINTO  FROM ALL PICK-UP POINTS ALONG ALL MARKED AND UNMARKED ROADS PROCEED ALONG P197/ 3 THEN FOLLOW THE ROUTE TO THE DESTINATION POINTS.  REVERSE ROUTE USE THE SAME REVERSE ROUTE THEN PROCEED ALONG TO ALL THE PICK-UP POINTS.
12.5	22067422066V10055288 - TSHEKOMBE TO UMZINTO  FROM PICK-UP POINTS IN SETTLEMENTS SUCH AS ESIKEBHENI, QIKO, LEMBE, MANDLAKAPHELI, ETC, THEN TRAVEL ALONG MARKED AND UNMARKED ROADS SUCH AS D1109, D1068, D1069, ETC, PROCEED ALONG ROAD NUMBER P77 AND PICK-UP PASSENGERS AT EMSAHWENI TAXI RANK THEN DRIVE ALONG ROAD NUMBER P77/0 AND JOIN ROAD NUMBER P197/3 WHICH LEADS TO AMANDAWA JUCTION TAXI RANK AT THE CORNER PF P197/3 AND P188 THEN SET DOWN PASSENGERS OF DERPARTING TO UMZINTO. DRIVE ALONG P197 /3 BECOMING MAIN ROAD IN UMZINTO AND TURN RIGHT INTO ROAD NUMBER R16 AND DRIVE BACK USING MAIN ROAD AND THEN RIGHT INTO THE TAXI RANK IN UMZINTO.  REVERSE ROUTE. FROM UMZINTO TAXI RANK TURN RIGHT INTO MAIN ROAD BECOMING ROAD NUMBER P197 /3 THEN DRIVE BACKWARDS USING THE SAME FORWARD ROUTE.
12.6	2206742206LS10055286 - JONNY RURAL TO DURBAN  FROM PICK-UP POINTS IN MARKED AND UNMARKED ROADS SUCH AS D971, D972, TWO STICKS ROAD, ETC. AND PROCEED ALONG ROAD NUMBER P77 AND DRIVE ALONG AS STATED IN ROUTE 2 ABOVE TO THE DESTINATION POINTS.  REVERSE ROUTE : FROM PICK-UP NUMBER 68A IN DURBAN DRIVE BACKWARDS AS STATED IN THE REVERSE ROUTE 2 ABOVE THEN FOLLOW THE DIRECTION AS GIVEN IN ROUTE 4 BACK TO ALL THE PICK-UP POINTS.
12.7	2206742206SW10055290 - VULINDLELA RURAL AREA TO UMKOMAAS  FROM PICK-UP POINTS IN ALL SETTLEMENTS IN VULINDLELA AREA AND TRAVEL ALONG MARKED AND UNMARKED ROADS SUCH AS B63, D152, D736, ETC THEN PROCEED ALONG CROWDER MAIN ROAD AND / OR D1112 TOWARDS DUDUDU PICK-UP PASSENGERS AT TSHENKOMBE AREA AND EMSAHWENI TAXI RANK THEN DRIVE BACKWARDS ALONG THE SAME ROADS. FROM CROWDER MAIN ROAD TURN RIGHT INTO ROAD NUMBER P197 /3 THEN LEFT INTO ROAD NUMBER P78 AND PROCEED STRAIGHT THEN RIGHT INTO ROBINSON STREET AND LEFT INTO BISSET STREET THEN PARK AT A CORNER OF PATTERSON STREET AND BISSET STREEET IN UMKOAAS TAXI RANK.  REVERSE ROUTE: FROM UMKOMAAS TAXI RANK JOIN PATTERSON STREET BECOMING MACLEAN STREET AND THEN PROCEED ALONG JOINING ROAD NUMBER P78 EITHER TURN RIGHT INTO CALEDULA AVENUE THEN PROCEED ALONG ROAD NUMBER P78 AND TURN RIGHT INTO P197/ 3 THEN JOIN CROWDER MAIN ROAD USING THE SAME FORWARD ROUTE IN REVERSE.
12.8	2206LS2206LS00055321 - FROM VULAMEHLO TAXI RANK TO POINT WITHIN THE KZN ONLY. NO PICKING UP OR SETTING DOWN OF PASSENGERS EN ROUTE.



## transport

Department:  
Transport  
Province of KwaZulu-Natal

## GAZETTE

LGKZNG32-2019-OCT

REGION: ALL

12.9	<p>2206SH2209WC10055319 - SCOTTBURGH TO ISIPINGO</p> <p>FROM SCOTTBURGH TAXI RANK PROCEED ALONG AIRTH STREET THEN TURN RIGHT INTO R102 FROM PARK RYNE CONTINUE ALONG PASSING UMKOMAAS THEN IIFRACOMBE AND CONTINUED ALONG R102 USING THE SAME FORWARD ROUTE IN 1 OR ALTERNATIVELY, ALONG ON R102 PARK RYNE TURN LEFT INTO R102 SCOTTBURGH BECOMING P188 DRIVE STRAIGHT AND TURN RIGHT INTO ROAD NUMBER P197/ 3 PASSING AMAHLONGWA AREA THEN TURN RIGHT INTO P78 AND LEFT INTO N2 FREEWAY NORTH TOWARDS AMANZIMTOTI THEN FOLLOW THE SAME DIRECTION AS IN ROUTE 1 ABOVE. ALONG N2 FREEWAY TURN LEFT INTO JOYNER ROAD (PROSPECTON WEST) RIGHT INTO WILCOX ROAD M35 LEFT INTO PROSPECTON ROAD AND LEFT AGAIN INTO OLD MAIN ROAD THEN RIGHT INTO ALEXANDER ROAD THEN PROCEED STRAIGHT TO THE TAXI RANK ON THE LEFT HAND SIDE.</p> <p>REVERSE ROUTE.</p> <p>FROM ISIPINGO TAXI RANK PROCEED ONTO ALEXANDER AVENUE AND LEFT INTO THOMAS AVENUE THEN RIGHT INTO INWABI ROAD AND TURN LEFT INTO OLD MAIN ROAD AND THEN RIGHT INTO PROSPECTON ROAD AND DRIVE BACK TO THE STARTING POINT USING THE SAME FORWARD ROUTE IN REVERSE.</p>
12.10	<p>2206SL2206LS10055295 - AMANDAWE TO DURBAN</p> <p>FROM AMANDAWE JUNCTION TAXI RANK PROCEED ALONG R102 / P188 TURN LEFT INTO N2 FREEWAY TOWARDS NORTH AND DRIVE ALONG AS STATED ABOVE IN ROUTE 1.</p> <p>ALTERNATIVELY: FROM AMANDAWE JUNCTION TAXI RANK PROCEED ALONG ROAD NUMBER P197 / 3 TURN RIGHT INTO ROAD NUMBER P78 THEN LEFT INTO N2 FREEWAY NORTH AND THEN PROCEED AS STATED IN ROUTE 1.</p> <p>ALTERNATIVELY: FROM AMANDAWE JUNCTION TAXI RANK PROCEED ALONG ROAD NUMBER P197/ 3 DRIVE STRAIGHT AND AFTER PASSING SAPPI THEN MAGABHENI AND TURN RIGHT AND JOIN N2 FREEWAY NORTH.</p>
12.11	<p>2206SL2206LS10055308 - AMANDAWE TO DURBAN</p> <p>FROM AMANDAWE JUNCTION TAXI RANK PROCEED ALONG P188 BECOMING R102 SCOTTSBURGH DIRECTION TURN LEFT INTO R102 UMKOMAAS PROCEED ALONG R102 PASSING IIFRACOMBE THEN DRIVE TO THE DESTINATION POINTS USING THE SAME FORWARD ROUTE IN 1 ABOVE.</p> <p>ALTERNATIVELY.</p> <p>FROM AMANDAWE JUNCTION TAXI RANK PROCEED ALONG P197/ 3 TURN RIGHT INTO P78 THEN LEFT INTO N2 FREEWAY NORTH AND DRIVE ALONG AS STATED ABOVE IN ROUTE 1 CARRY ON WITH P78 BECOMING MACLEAN STREET THEN TURN RIGHT INTO PATTERSON STREET BECOMING HARVEY STREET, TURN LEFT INTO MOODIE STREET THE RIGHT INTO R102 FROM SCOTTBURGH. AFTER PASSING IIFRACOMBE THEN UMGABABA CONTINUED ALONG AND FOLLOW THE SAME FORWARD ROUTE IN 1 ABOVE.</p> <p>REVERSE ROUTE FROM RANK NUMBER 68A IN DURBAN FOLLOW THE REVERSE ROUTE AS STATED IN 1 ABOVE THEN ALONG N2 FREEWAY EITHER TAKE AN OFF RAMP AT UMKOMAAS AND JOIN P78 THEN DRIVE BACKWARDS USING THE SAME FORWARD ROUTE IN REVERSE TO THE STARTING POINT OR TURN LEFT INTO R102 SCOTTBURGH THEN RIGHT INTO P188 AND DRIVE BACK TO THE STARTING POINT.</p>
12.12	<p>2206SL2206SH00055297 - AMANDAWE TO SCOTTBURGH</p> <p>FROM AMANDAWE JUNCTION TAXI RANK PROCEED ALONG R102/ P188 TURN RIGHT INTO R102 SCOTTBURGH DIRECTION THEN LEFT AIRTH STREET THEN PARK IN THE TAXI RANK IN SCOTTBURGH.</p> <p>REVERSE ROUTE: FOR PURPOSE OF SETTING DOWN PASSENGERS WHOSE DESTINATION POINTS IS PARK RYNE, PROCEED ALONG AIRTH STREET TOWARDS SCOTT STREET TRAFFIC CIRCLE THEN DRIVE BACK INTO AIRTH STREET AND DRIVE STRAIGHT THEN TURN LEFT INTO R102 AND FOLLOW THE SAME FORWARD ROUTE IN REVERSE, AS STATED ABOVE IN 12. THE DIRECTION WILL LEAD BACK TO THE STARTING POINT IN AMANDAWE JUNCTION. TO PARK RYNE, PROCEED LEFT ALONG R102 AND DRIVE STRAIGHT INTO PARK RYNE TAXI RANK ON THE LEFT HAND SIDE. AFTER SETTING DOWN PASSENGERS USING THE ROAD R102 TO THE STARTING POINT.</p>
12.13	<p>2206SP2206SH10055299 - AMAHLONGWA TO SCOTTBURGH</p> <p>FORM PICK-UP POINTS IN AMAHLONGWA RURAL AREA ALONG ALL UNMARKED ROADS WHICH LEAD TO THE MAIN ROAD NUMBER P197/ 3, TURN LEFT INTO ROAD NUMBER P188 BECOMING R102 SCOTTBURGH DIRECTION THEN FOLLOW THE ROUTE AS STATED IN ROUTE 12 ABOVE TO BOTH DESTINATION POINTS</p> <p>REVERSE ROUTE: SAME AS THE REVERSE ROUTE IN 12 ABOVE, THEN ALONG ROAD NUMBER P197/ 3 DRIVE BACK TO ALL PICK-UP POINTS USING THE SAME FORWARD ROUTES WHICH WERE USED IN 12 ABOVE.</p>



## transport

Department:  
Transport  
Province of KwaZulu-Natal

## GAZETTE

LGKZNG32-2019-OCT

REGION: ALL

12.14	<p>2206SW21004R00055270 - UMKOMAAS TO DURBAN</p> <p>FROM THE TAXI RANK IN UMKOMAAS DRIVE ALONG PATTERSON STREET BECOMING HARVEY ROAD TURN LEFT INTO MOODIE STREET THEN CONTINUE AND TURN RIGHT INTO R102 FROM SCOTTBURGH, AND PROCEED STRAIGHT ALONG R102 NORTH PASSING IIFRACOMBE, AND EITHER TURN LEFT INTO P491 WHICH LEADS TO N2 FREEWAY TOWARDS NORTH.</p> <p>ALTERNATIVELY,</p> <p>FOR THE PURPOSES OF SETTING DOWN PASSENGERS EN ROUTE CONTINUE ALONG R102. TURN LEFT INTO R603 (KINGSWAY/WINKLESPRUIT) AND RIGHT INTO N2 ON RAMP PROCEED ALONG N2 FREEWAY THEN LEFT INTO SEADOONE ROAD DOONSIDE OFF RAMP AFTER SETTING DOWN PASSENGERS AT A DESIGNATED AREA DRIVE BACK TO N2 FREEWAY NORTHWARDS. TURN LEFT INTO ADAMS ROAD OFF RAMP AND LEFT INTO LEWIS DRIVE THEN LEFT AGAIN INTO ADAMS ROAD IN AMANZIMTOTI. TURN RIGHT INTO KINGSWAY R102 AND LEFT INTO ADAMS ROAD AND THEN DRIVE BACK INTO N2 FREEWAY.</p> <p>ALTERNATIVELY,</p> <p>TURN LEFT INTO MOSS KOLNIC DRIVE, RIGHT INTO R102 KINGSWAY AND THEN PROCEED ALONG R102 PASSING KINGSWAY HOSPITAL. LEFT INTO HEATHER ROAD AND LEFT AGAIN INTO DICKENS ROAD THEN RIGHT INTO N2 FREEWAY NORTHWARDS AND CONTINUED DRIVING ALONG THE FREEWAY. ON ARRIVAL AT PROSPECTON TURN LEFT INTO JOYNER ROAD BECOMING JEFFELS ROAD AND PROCEED ALONG THEN TURN RIGHT INTO WILCOX ROAD M35 AND THEN TURN RIGHT INTO PROSPECTON ROAD THEN LEFT INTO N2 FREEWAY NORTHWARDS AND PROCEED ALONG TOWARDS DURBAN.</p> <p>ALTERNATIVELY,</p> <p>TURN LEFT INTO PROSPECTON ROAD AND RIGHT INTO OLD MAIN ROAD AND RIGHT INTO PRINCE MCWAYIZENI DRIVE. TURN RIGHT INTO M30 THEN JOIN R102 SOUTH COAST ROAD TOWARDS MEREBANK THEN DURBAN.</p> <p>ALTERNATEVELY,</p> <p>FROM OLD MAIN ROAD IN ISIPINGO AREA TURN RIGHT INTO RANA ROAD THEN THEN LEFT INTO R102 TOWARDS DURBAN. PROCEED ALONG AND JOIN M4 INKOSI ALBERT LUTHULI AND CONTINUE DRIVING ALONG M4, OR TURN LEFT INTO AN OFF RAMP NEAR CLAIRWOOD HORSE RACE COURSE AND PROCEED ALONG HIMALAYAS ROAD THEN TURN RIGHT INTO R102 SOUTH COAST ROAD THEN CARRY ON ALONG R102 SOUTH COAST ROAD.</p> <p>ALTERNATIVELY,</p> <p>TURN RIGHT INTO QUALITY STREET IN JACOBS EITHER TURN LEFT INTO M4 INKOSI ALBERT OR PRECEED ALONG QUALITY STREET THEN TURN LEFT INTO BALFOR ROAD BECOMING JACOBS ROAD THEN RIGHT INTO M4 ON RAMP AND DRIVE ALONG TOWARDS DURBAN. ALONG SOUTH COAST ROAD R102 EITHER.</p> <p>(A) TURN LEFT INTO M7 / EDWIN SWALES DRIVE THEN RIGHT INTO R102 UMBILO DIRECTION AND PROCEED ALONG R102N BECOMING UMBILO ROAD AND FINALLY TURN RIGHT INTO BEREA AND JOIN WEST STREET..</p> <p>(B) PROCEED AND JOIN WISLEY ROAD TOWARDS MAYDON WARF THEN JOIN MYDON ROAD AND TURN LEFT INTO M11 / MOORE ROAD.</p> <p>(C) LEFT INTO M7 RIGHT ON M5 TOWARDS UMBILO DIRECTION AGAIN INTO UMBILO ROAD BECOMING THEN DRIVE FORWARD AS STATED IN PARAGRAPH 9A0 ABOVE.</p>
12.15	<p>2206SW2206LS00055277 - DUDUDU TO DURBAN</p> <p>FROM DUDUDU TAXI RANK PICK-UP PASSENGERS FROM ALL MAIN SUCH AS D1112 AND OTHER UNMARKED ROADS, THEN DRIVE ALONG ROAD NUMBER P77 BECOMING P77/0 WHICH BECOMES P197/3 TURN RIGHT INTO ROAD NUMBER P78 THEN LEFT INTO N2 FREEWAY TOWARDS NORTH AND DRIVE ALONG AS STATED IN ROUTE1 ABOVE.</p> <p>ALTERNATIVELY:</p> <p>ALONG P197/3 TURN RIGHT INTO P188 THEN LEFT INTO N2 FREEWAY NORTH AND PROCEED AS STATED IN ROUTE 1 ABOVE.</p> <p>REVERSE ROUTE:</p> <p>FROM NUMBER 68A IN DURBAN DRIVE BACKWARDS AS STATED ABOVE ROUTE 1 THEN ALONG N2 FREEWAY EITHER TURN RIGHT INTO ROAD NUMBER P188 OR TAKE AN OFF RAMP AT UMKOMAAS AND JOIN ROAD NUMBER P78 TOWARDS THE LEFT THEN DRIVE BACK TO THE STARTING POINT USING THE SAME FORWARD ROUTE.</p>
12.16	<p>2206SW2209WC00055311 - UMKOMAAS TO UMGABABA.</p> <p>FROM THE TAXI RANK IN UMKOMAAS DRIVE ALONG PATTERSON STREET BECOMING HARVEY STREET THEN TURN LEFT INTO MOODIE STREET AND RIGHT INTO R102 FROM SCOTTBURGH, CONTINUED ALONG PASSING IIFRACOMBE THEN ARRIVE AT UMGABABA.</p> <p>REVERSE ROUTE:</p> <p>FROM A TAXI RANK IN UMGABABA JOIN R102 THEN DRIVE ALONG BACK TO THE STARTING POINT.</p>



## transport

Department:  
Transport  
Province of KwaZulu-Natal

## GAZETTE

LGKZNG32-2019-OCT

REGION: ALL

1) <b>Application Number:</b> APP0117757	2) <b>Gazette Number:</b> LGKZNG32-2019-OCT
3) <b>Applicant:</b> P MAHLASELA <b>ID NO.</b> 7904056025089 <b>Association:</b> NOT AVAILABLE	4) <b>Applicant Address:</b> PO BOX 14491 MADADENI 2951
5) <b>Existing Licence Holder:</b> NOT APPLICABLE <b>ID NO.</b> NOT APPLICABLE	6) <b>Existing Licence Holder Address:</b> NOT APPLICABLE
7) <b>Type of application:</b> NEW OPERATING LICENCE	8) <b>Operating Licence Number:</b> NOTAVAILABLE
9) <b>Vehicle Type:</b> OTHER	10) 1 X 12 (SEATED) + 0 (STANDING)
11) <b>Region:</b> UTHUKELA	
12.1	<p>KZPRERC2806634 - SCHOLARS AND THEIR PERSONAL EFFECTS: NO.F2261 SECTION 5, MADADENI TO KHASelihLE FULL SERVICE SCHOOL STARTING AT HOUSE NO.F2261 SECTION 5 MADADENI WITH ONE LEARNER AT 6H00 AND DRIVE STRAIGHT AND TURN RIGHT AT THE STOP SIGN AND DRIVE STRAIGHT TURN RIGHT AT WALL TO WALL STREET AND DRIVE STRAIGHT TURN RIGHT TO PICK UP 1 LEARNER AT D6722 SECTION 4 MADADENI ON THE LOCAL STREET. THEN STRAIGHT TO D5142 SECTION 4 MADADENI TO PICK UP 2 LEARNERS AND TURN LEFT AND ENTER THE SECOND STREET AND PICK UP 1 LEARNER. DRIVE ON THE LOCAL STREET AND TURN RIGHT TO GO TO D5270 AND D5275 AND PICK UP 2 LEARNERS, THEN DRIVE AND TURN RIGHT AND DRIVE DOWN TO THE LOCAL STREET AND ENTER ON THE LEFT AND STRAIGHT TO PICK UP 1 LEARNER IN D5389 DRIVE STRAIGHT AND TURN LEFT TO PICK UP 1 LEARNER IN D5396. THE TAXI DRIVE STRAIGHT TO WALL TO WALL ON THE STOP SIGN TURN RIGHT AND DRIVE STRAIGHT AND PASS DR SHANDU ON THE MAIN ROAD AND TURN LEFT TO SECTION 5 MADADENI AND PASS THOBANI PRIMARY SCHOOL GO STRAIGHT AND TURN LEFT AND STRAIGHT AND TURN RIGHT ON THE SECOND STREET TO PICK UP 1 LEARNER IN E8176, REVERSE AND GO STRAIGHT AND PASS YWC AND ON THE SECOND STREET TO THE MAIN ROAD TURN LEFT AND GO STRAIGHT PASSING BOXER SHOPPING CENTRE AND TURN RIGHT PASSING THE HIGH PRAISE CHURCH AND DRIVE STRAIGHT DOWN AND REACH THE LOCAL STREET ON THE LEFT AND ENTER C SECTION 3 MADADENI AND GO TO THE LEFT AND TURN RIGHT TO PICK UP 1 LEARNER IN C2765 SECTION 3 MADADENI AND DRIVE DOWN PASS FIRST STREET ON THE SECOND STREET ENTER AND PICK UP 1 LEARNER AT C4053 DRIVE AND TURN LEFT AND PASS 3 STREETS AND ENTER THE FOURTH STREET AND PICK UP 1 LEARNER IN C4360 TURN BACK AND DRIVE STRAIGHT THEN TURN LEFT THEN STRAIGHT TO VUMELANI AND DROP 1 LEARNER AT THE GATE REVERSE DRIVE STRAIGHT AND TURN LEFT BY THE 4 WAY STOP AND STOP BY THE GATE AT SIPHENI AND DROP 13 LEARNERS. DRIVE STRAIGHT AND TURN RIGHT AND TURN RIGHT AND DROP 1 LEARNER BY THE GATE AT KHASelihLE FULL SERVICE SCHOOL, DRIVE BACK HOME. IN THE AFTERNOON PICK UP LEARNERS AT THE SCHOOL GATES AND USE THE SAME ROUTE IN REVERSE DROPPING LEARNERS IN THEIR HOMES.</p>



## transport

Department:  
Transport  
Province of KwaZulu-Natal

## GAZETTE

LGKZNG32-2019-OCT

REGION: ALL

1) <b>Application Number:</b> APP0117761	2) <b>Gazette Number:</b> LGKZNG32-2019-OCT
3) <b>Applicant:</b> RT MSIBI <b>ID NO.</b> 7006145604088 <b>Association:</b> NOT AVAILABLE	4) <b>Applicant Address:</b> PO BOX 1262 NEWCASTLE  2940
5) <b>Existing Licence Holder:</b> NOT APPLICABLE <b>ID NO.</b> NOT APPLICABLE	6) <b>Existing Licence Holder Address:</b> NOT APPLICABLE
7) <b>Type of application:</b> NEW OPERATING LICENCE	8) <b>Operating Licence Number:</b> NOTAVAILABLE
9) <b>Vehicle Type:</b> OTHER	10) 1 X 15 (SEATED) + 0 (STANDING)
11) <b>Region:</b> UTHUKELA	
12.1	<p>KZPRERC2806683 - SCHOLARS AND THEIR PERSONAL EFFECTS: NO.A240314 VEZUBUHLE TO S.E. VAWDA PRIMARY SCHOOL STARTING AT NO.A240314 VEZUBUHLE TO NEWCASTLE AT 06H00 WITH TWO LEARNERS TURN LEFT DRIVE STRAIGHT TO HOUSE A240285 VEZUBUHLE PICK-UP 1 LEARNER, DRIVE STRAIGHT TO HOUSE NO.A240386 VEZUBUHLE PICK-UP 1 LEARNER AND TURN RIGHT TO MAIN ROAD DRIVE STRAIGHT TO HOUSE NO.A240462 VEZUBUHLE PICK-UP 2 LEARNERS, DRIVE STRAIGHT TURN LEFT TO HOUSE NO.A240478 VEZUBUHLE PICK-UP 1 LEARNER AND DRIVE STRAIGHT TO HOUSE NO.A240494 VEZUBUHLE PICK-UP 1 LEARNER, DRIVE STRAIGHT AND TURN RIGHT TO HOUSE NO.A240558 VEZUBUHLE PICK-UP 1 LEARNER, DRIVE STRAIGHT AND TURN LEFT TO LOCAL STREET TO HOUSE A240586 VEZUBUHLE PICK-UP 1 LEARNER, DRIVE STRAIGHT AND TURN RIGHT TO HOUSE NO.A240587 VEZUBUHLE PICK-UP 3 LEARNERS, DRIVE STRAIGHT RIGHT TO HOUSE NO.A240627 VEZUBUHLE PICK-UP 2 LEARNERS, DRIVE STRAIGHT TO MAIN ROAD PASS KARBOCHEM AND JUMP LEVER CROSSING STRAIGHT TO TOWN PASS NEWCASTLE MALL ON THE NL-1 ROAD, DRIVE STRAIGHT PASS NEWCASTLE POLICE STATION STRAIGHT DOWN KIRKLAND STREET AND TURN LEFT DRIVE STRAIGHT PASS NORTH CITY WHOLESALERS AND JUMP THE ROBOT DRIVE STRAIGHT AND TURN RIGHT TO S.E.VAWDA PRIMARY SCHOOL AND DROP ALL 15 LEARNERS BY THE GATE AND DRIVE BACK HOME. IN THE AFTERNOON PICK-UP ALL 15 LEARNERS AT THE SCHOOL GATE AND USE THE SAME ROUT IN REVERSE TO DROP LEARNERS AT THEIR HOMES</p>





## transport

Department:  
Transport  
Province of KwaZulu-Natal

## GAZETTE

LGKZNG32-2019-OCT

REGION: ALL

1) <b>Application Number:</b> APP0117764	2) <b>Gazette Number:</b> LGKZNG32-2019-OCT
3) <b>Applicant:</b> MF MWELASE <b>ID NO.</b> 6907125307082 <b>Association:</b> NOT AVAILABLE	4) <b>Applicant Address:</b> HOUSE NO: E9111 SECTION 5 MADADENI 2951
5) <b>Existing Licence Holder:</b> NOT APPLICABLE <b>ID NO.</b> NOT APPLICABLE	6) <b>Existing Licence Holder Address:</b> NOT APPLICABLE
7) <b>Type of application:</b> NEW OPERATING LICENCE	8) <b>Operating Licence Number:</b> NOTAVAILABLE
9) <b>Vehicle Type:</b> OTHER	10) 1 X 0 (SEATED)
11) <b>Region:</b> UTHUKELA	
12.1	<p>KZPRERC2806732 - SCHOLARS AND THEIR PERSONAL EFFECTS: NO.P1206 SECTION 7, MADADENI TO S.E. VAWDA PRIMARY SCHOOL STARTING AT NO.P1206 SECTION 7, MADADENI TURN LEFT ON LOCAL STREET DRIVE STRAIGHT TO JOIN MP3 ROAD TO M SECTION 7 MADADENI, DRIVE STRAIGHT PASS MAKHULUKHULU SHOP TURN RIGHT TO JOIN MD7 ROAD AND DRIVE STRAIGHT AND TURN LEFT TO MM3 STREET TO HOUSE M.227 SECTION 7 MADADENI PICK UP 2 LEARNERS, DRIVE STRAIGHT AND TURN LEFT TO JOIN MAIN ROAD TO L SECTION 7 MADADENI. DRIVE STRAIGHT AND TURN LEFT TO ML4 STREET DRIVE STRAIGHT TO HOUSE L912 SECTION 7 MADADENI PICK UP 1 LEARNER, DRIVE STRAIGHT AND TURN RIGHT TO JOIN MAIN ROAD MD 4 ROAD TO F SECTION 6 MADADENI, DRIVE STRAIGHT AND TURN LEFT TO JOIN MF 9 STREET DRIVE STRAIGHT AND JOIN MF 7 STREET TO HOUSE F 932 SECTION 6 MADADENI PICK UP 2 LEARNERS, DRIVE STRAIGHT AND TURN RIGHT TO JOIN MAIN ROAD MD3 ROAD TO E SECTION 5 MADADENI, DRIVE STRAIGHT AND TURN LEFT TO ME 8 STREET DRIVE STRAIGHT TO HOUSE E9111 SECTION 5 MADADENI PICK UP 1 LEARNER AND DRIVE STRAIGHT TO HOUSE E9132 SECTION 5 MADADENI PICK UP 1 LEARNER, DRIVE STRAIGHT AND TURN LEFT TO JOIN MAIN ROAD MD 2 DRIVE STRAIGHT PASS MADADENI SAPS STRAIGHT AND TURN RIGHT TO JOIN MAIN R483. DRIVE STRAIGHT PASS NEWCASTLE TRAIN STATION AND TURN LEFT TO JOIN N11 AND DRIVE STRAIGHT TURN RIGHT ON THE ROBOT TO JOIN ALLEN STREET, DRIVE STRAIGHT PASS NEWCASTLE SAPS TURN LEFT ON THE ROBOT TO JOIN HOSPITAL STREET AND DRIVE STRAIGHT AND TURN RIGHT JOIN SUTHERLAND, DRIVE STRAIGHT ABOUT 1KM ON SUTHERLAND AND TURN LEFT TO JOIN KIRKLAND STREET, DRIVE STRAIGHT ON KIRKLAND STREET AND TURN RIGHT TO JOIN BIRD STREET AND DRIVE STRAIGHT TURN RIGHT JOIN OLYMPIC STREET DRIVE STRAIGHT TO 77 OLYMPIC STREET AT S.E. VAWDA PRIMARY SCHOOL DROP ALL THE LEARNERS AT THE SCHOOL GATE . IN THE AFTERNOON USE THE SAME ROUTE IN REVERSE PICK UP ALL LEARNERS AT THE SCHOOL GATES AND DROP LEARNERS AT THEIR HOME.</p>



## transport

Department:  
Transport  
Province of KwaZulu-Natal

## GAZETTE

LGKZNG32-2019-OCT

REGION: ALL

1) <b>Application Number:</b> APP0117766	2) <b>Gazette Number:</b> LGKZNG32-2019-OCT
3) <b>Applicant:</b> SP NGINDI <b>ID NO.</b> 5001165634083 <b>Association:</b> GAMALAKHE TAXI OWNERS ASSOCIATION	4) <b>Applicant Address:</b> PO BOX 1483 PORT SHEPSTONE 4240
5) <b>Existing Licence Holder:</b> NOT APPLICABLE <b>ID NO.</b> NOT APPLICABLE	6) <b>Existing Licence Holder Address:</b> NOT APPLICABLE
7) <b>Type of application:</b> NEW OPERATING LICENCE	8) <b>Operating Licence Number:</b> LGKZN1003000550
9) <b>Vehicle Type:</b> MINIBUS TAXI	10) 1 X 9-16 (SEATED) + 0 (STANDING)
11) <b>Region:</b> UGU-OGWINI	
12.1	<p>2206EX2206EZ00055111 - GAMALAKHE TO MARGATE.</p> <p>FROM GAMALAKHE TAXI RANK, TURN RIGHT INTO BUSHVALE ROAD, TURN LEFT INTO BOBBY LOCK, TURN RIGHT INTO TEDDER ROAD AND BACK, TURN LEFT ONTO LOUIS BOTHA AVENUE, TURN RIGHT INTO BOBBY LOCK, TURN, RIGHT ONTO LINKS ROAD, TURN RIGHT ONTO ROOSEVELDT ROAD, PASS SEASLOPES, PROCEED TO WARTSKI DRIVE, THROUGH ERASMUS ROAD, TURN RIGHT ONTO MARINE DRIVE, PROCEED TO R620 THROUGH TO MARINE DRIVE, TURN RIGHT ONTO R102, TURN LEFT ONTO BAZLEY STREET, TURN LEFT ONTO REYNOLD STREET, TURN LEFT ONTO DENNIS SHEPSTONE STREET AND BACK, TURN LEFT ONTO RYDER STREET, TURN RIGHT ONTO ESCOMBE STREET, TURN LEFT ONTO REYNOLD, TURN LEFT ONTO MBANGO VALLEY ROAD AND BACK TO ALBERSVILLE ROAD, TURN LEFT ONTO UMZIMKHULU SUGAR MILL ROAD PROCEED TO MARBURG, TURN RIGHT ONTO R102 AND BACK, TURN LEFT ONTO MAIN HARDING ROAD OR PROCEED TO R102 AND BACK TO PORT SHEPSTONE.</p> <p>STOPPING POINTS.</p> <p>FROM GAMALAKHE TOWNSHIP, INKULU, QINABOUT, ESIGEDLENI, EMQOLOMBENI, ESIKHALENI, THEMBAHLIHE AND KWAXABA TO MARGATE, PICKING UP AND DROPPING OFF PASSENGERS IN THE FOLLOWING AREA: MARGATE EXTENSION 3&amp;7, EZINSIMBI/ LUSTRE PLATING, MARGATE PRIVATE HOSPITAL MARGATE SPORT SCHOOL, MARGATE PRE-PRIMARY SCHOOL, MARGATE PRIMARY SCHOOL, SOUTH COAST ACADEMY, MARGATE POLICE STATION, VILLAGE OF HAPPINESS, CHECKERS, PICK N PAY, SHOPRITE CHECKERS, KWAMALANDELA, KWAGXAGXA, ENKONGWENI, MANABA, EZINYONINI, IVUNGU, IKOMITI ST MICHAEL'S SURF BAY, SHELLY BEACH, MYOLA BEACH TERMINUS, OLD MAC DONALD, DRIVE-IN, DAWN VIEW, NASH SERVICE STATION, PORT SHEPSTONE / ESAVIDI TECHNICAL COLLEGE, OGWINI REGIONAL OFFICE, OSLO BEACH, ZEBRA/MBANGO VALLEY, PICK 'N PAY, PORT SHEPSTONE PROVINCIAL HOSPITAL, PORT SHEPSTONE POST OFFICE, SHOPRITE CHECKERS IN PORT SHEPSTONE TOWN, PORT SHEPSTONE HIGH SCHOOL, PORT SHEPSTONE JUNIOR PRIMARY SCHOOL, PORT SHEPSTONE SENIOR PRIMARY, SUID-NATAL HOERSKOOL, PORT SHEPSTONE PRIMARY SCHOOL, PORT SHEPSTONE SECONDARY SCHOOL, JAIHINDU PRIMARY SCHOLL, MARBURG SECONDARY SCHOOL, MARBURG PRIMARY SCHOOL, R.A ENGAR PRIMARY SCHOOL, MERLEWOOD SECONDARY SCHOOL, MERLEWOOD PRIMARY SCHOOL AND SUID-NATAL PRIMERE SKOOL, AND BACK.</p>
12.2	<p>2206EX2206EZ00056417 - GAMALAKHE VIA MARGATE VIA IVUNGU/ST MICHAEL/SHELLY BEACH/IZOTSHA ROUTE DESCRIPTION:</p> <p>FROM GAMALAKHE TOWNSHIP OUR TAXIS PROCEED ONTO LAMALIA STRAIGHT TO ST MICHAEL'S, TURN LEFT ONTO MARINE DRIVE, PAST SURF BAY, ESKOM, SHELLY BEACH AND BACK STILL USING MARINE DRIVE, TURN LEFT INTO MARGATE TOWN, TURN RIGHT ONTO ERASMUS ROAD, PROCEED TO WARTSKI DRIVE ONTO ROOSEVELDT STREET PICKING UP AND DROPPING OF PASSENGERS, PROCEED ONTO TEDDER STREET, ACROSS BOBBY LOCK AND BACK, USING THE SAME ROUTE AS MENTIONED - ABOVE BACK TO GAMALAKHE TOWNSHIP. STOPPING POINTS: MARGATE - GAMALAKHE ASSOCIATION'S TAXIS PICK UP AND DROP OFF PASSENGERS FROM GAMALAKHE TOWNSHIP, INKULU, THEMBAHLIHE, EMQOLOMBENI, ENSAMUWINI, QIMAAABOUT, ESIGEDLENI, KWAXABA, ST MICHAEL'S, SHELLY BEACH, IVUNGU EZINYONINI, MANABA, ENKONGWENI, MARGATEIN TOWN, VILLAGE OF HAPPINESS, MARGATE PRIVATE HOSPITAL, MARGATE SPORT SCHOOL, MARGATE PRE-PRIMARY, MARGATE PRIMARY, SOUTH COAST ACADEMY, AND EZINSIMBINI, LUSTRE PLATING OR VIA ZOTSHA USING BUSHYVALE ROAD ZOTSHA, TURN RIGHT ONTO R39, IE SHELLY BEACH, JOIN MARINE DRIVE TO MARGATE.</p>
12.3	<p>2206EX22067A00056418 - GAMALAKHE VIA MARGATE TO PORT SHEPSTONE ROUTE DESCRIPTION</p> <p>MARGATE - GAMALAKHE TAXI OWNERS ASSOCIATION TAXIS FROM THEIR PICK UP POINT IN MARGATE TOWN PICK UP PASSENGERS FROM MARGATE USING MARINE DRIVE, TURN RIGHT ONTO ERASMUS ROAD, PROCEED TO WARTSKI DRIVE, ROOSEVELDT STREET, TURN RIGHT ONTO ALEXANDER ROAD, TURN RIGHT ONTO TEDDER STREET, PROCEED TO LOUIS BOTHA AVENUE, LINKS ROAD, BOBBY LOCK AND BACK TO PETER ROAD, PROCEED TO ROOSEVELDT STREET, WARTSKI DRIVE, TURN LEFT ONTO R620, PROCEED TO MARINE DRIVE, TURN RIGHT ONTO R102, TURN LEFT ONTO BAZLEY STREET, TURN RIGHT ONTO CONNER STREET, TURN LEFT ONTO REYNOLD STREET, TURN LEFT ONTO DENNIS SHEPSTONE STREET, AND BACK TO RYDER STREET, TURN RIGHT ONTO ESCOMBE STREET, TURN LEFT ONTO ROBINSON STREET, TURN LEFT ONTO REYNOLD STREET, TURN LEFT ONTO MBANUO VALLEY ROAD AND BACK, TURN LEFT ONTO ALBERSVILLE ROAD, TURN LEFT ONTO UMZIMKHULU/OLD DURBAN ROAD, TURN RIGHT ONTO N2 AND BACK. TURN LEFT ONTO MAIN HARDING ROAD, PROCEED TO ESCOMBE STREET, RETURN TO MARGATE USING THE SAME ROUTE AS MENTIONED ABOVE. STOPPING POINTS: OUR TAXIS FROM OUR PICK UP POINTS IN MARGATE PICK UP AND DROP OFF PASSENGERS FROM THE FOLLOWING AREAS: CHECKERS, PRIDE AND PRIDE, MARGATE TOWN, MARGATE POLICE STATION, PICK 'N PAY, SHOPRITE CHECKERS, MARGATE SPORTS SCHOOL, MARGATE PRE - PRIMARY, VILLAGE OF HAPPINESS, MARGATE PRIVATE HOSPITAL, EXTENSION 3&amp;7, MARGATE AIRPORT EZIMSIMBINI, /LUSTRE PLATINU, KWAMALANDELA, KWAGXAGXA, SOUTH COAST ACADEMY, ENKONGWENI, MANABA, EZINYOWINI, KOMITI, ST MICHAEL'S, SURF BAY, ESKOM, SHELLY BEACH, MYOLA, BEACH TERMINUS, DRIVE INN, DAWN VIEWOLD MAC DONALD, NASH SERVICE STATION, PORT SHEPSTONE/ESYIDI TECHNICAL COLLEGE, DUWINI REGIONAL OFFICE, OSLO BEACH, /ZEBRA/ UMBAGUO VALLEY, PICK N'PAY, PORT SHEPSTONE HIGH SCHOOL, PORT SHEPSTONE PROVINCIAL HOSPITAL, PORT SHEPSTONE JUNIOR PRIMARY, PORT SHEPSTONE SENIOR PRIMARY, SUID NATAL HOER SKOOL, PORT SHEPSTONE SENIOR PRIMARY, PORT SHEPSTONE PRIMARY, PORT SHEPSTONE SECONDARY, JAIHINDU, MARBURG PRIMARY, MERLERWOOD PRIMARY, MERLEWOOD PRE/PRIMARY, MERLEWOOD SECONDARY, MARBURG SECONDARY, AND BACK TO MARGATE USING THE ABOVE MENTIONED ROUTE. DECISION: APPROVED.</p>
12.4	<p>2206EX22067A00055114 - GAMALAKHE TO PORT SHEPSTONE VIA SHELLY BEACH ROUTE DESCRIPTION:</p> <p>FROM GAMALAKHE TOWNSHIP, OUR TAXIS PROCEED STRAIGHT TO ST MICHAEL'S USING KNOX GORE ROAD, TURN LEFT ONTO MARINE DRIVE, PROCEED TO R620, TURN RIGHT ONTO R012, TURN LEFT ONTO BAZLEY STREET, TURN RIGHT ONTO REYNOLD STREET, TURN LEFT ONTO DENNIS SHEPSTONE STREET AND BACK, TURN LEFT ONTO RYDER STREET, TURN LEFT ONTO BAZLEY STREET, TURN LEFT ONTO REYNOLD STREET, TURN LEFT ONTO MBANGO VALLEY AND BACK, TURN LEFT ONTO ALBERVILLE ROAD, TURN LEFT ONTO UMZIMKHULU SUGAR MILL ROAD /OLD DURBAN ROAD, TURN RIGHT ONTO N2 AND BACK TO R102, TURN LEFT ONTO MAIN HARDING THROUGH ESCOMBE STREET, TURN RIGHT ONTO REYNOLD STREET OR STRAIGHT TO AIKEN STREET, TURN RIGHT ONTO R102/ N2, TURN LEFT ONTO R620 BACK TO GAMALAKHE USING THE ROUTE MENTIONED ABOVE.</p> <p>STOPPING POINTS.</p> <p>FROM GAMALAKHE TOWNSHIP, INKULU, EMQOLOMBENI, QINABOUT, ESIGEDLENI, KWAXABA AND THEMBAHLIHE PICKING AND DROPPING OFF PASSENGERS IN THE FOLLOWING AREA:- ST MICHAEL'S, SURF BAY, MYOLA, BEACH TERMINUS, DAWN VIEW, OLD MAC DONALD, SHELLY BEACH, DRIVE IN NASH SERVICE STATION, ESAVIDI TECHNICAL COLLEGE, ZEBRA-MBANGO VALLEY, OGWINI REGIONAL OFFICE, PICKS PAY, PORT SHEPSTONE PROVINCIAL HOSPITAL, PORT SHEPSTONE POST OFFICE SHOPRITE CHECKERS, O.K. FURNITURE STORE, PORT SHEPSTONE HIGH SCHOOL, PORT SHEPSTONE JUNIOR PRIMARY, PORT SHEPSTONE SENIOR PRIMARY, SUID-NATAL HOERSKOOL, SUID-NATAL PRIMERE SKOOL, PORT SHEPSTONE PRIMARY, PORT SHEPSTONE SECONDARY SCHOOL, JAI HINDU PRIMARY, R.A. ENGAR PRIMARY, MARBURG PRIMARY, MERLEWOOD PRIMARY, MERLEWOOD SECONDARY, MARBURG SECONDARY, MERLEWOOD PRIMARY AND MERLEWOOD PRE-PRIMARY SCHOOL. DECISION: APPROVED.</p>



## transport

Department:  
Transport  
Province of KwaZulu-Natal

## GAZETTE

LGKZNG32-2019-OCT

REGION: ALL

12.5	<p>2206EX22067A00056412 - GAMALAKHE TO PORT SHEPSTONE ROUTE DESCRIPTION:</p> <p>FROM GAMALAKHE TOWNSHIP, TURN LEFT ONTO IZOTSHA/ OLD MAIN BUSHVALE ROAD, TURN RIGHT ONTO R102, TURN LEFT ONTO MAIN HARDING ROAD TO ESCOMBE STREET, TURN RIGHT ONTO AIKEN STREET, TURN LEFT ONTO REYNOLD STREET, TURN LEFT ONTO BAZLEY STREET, TURN RIGHT ONTO N2/R102, TURN LEFT ONTO R620, TURN LEFT ONTO MARINE DRIVE, TURN LEFT TO MARGATE TOWN, TURN RIGHT ONTO ERASMUS ROAD, PROCEED ONTO WARTSKI DRIVE, PROCEED TO ROOSEVELDT ROAD, TURN LEFT ONTO TEDDER ROAD AND BACK, TURN LEFT ONTO BOBBY LOCK ROAD, TURN ONTO LOUIS BOTH AVENUE, TURN LEFT ONTO LINKS ROAD, PROCEED TO BOBBY LOCK ROAD, AND TURN RIGHT ONTO BUSHVALE ROAD OR FROM BOBBY LOCK ROAD TURN RIGHT TO LINKS ROAD, TURN LEFT TO TEDDER ROAD, PROCEED TO ALEXANDER ROAD, TURN LEFT ONTO BUSHVALE ROAD TO GAMALAKHE OR BACK TO PORT SHEPSTONE. STOPPING POINTS: PICK UP AND DROP OF PASSENGERS FROM THE FOLLOWING AREAS:- GAMALAKHE TOWNSHIP, INKULU, QINABOUT, ESIGEDLENI, KWAXABA, EMQOLOMBENI, MARBURG, PORT SHEPSTONE TOWN, ZEBRA / MBANGO VALLEY, OGWINI REGIONAL OFFICE, NASH SERVICE STATION, PORT SHEPSTONE / ESAVIDI TECHNICAL COLLEGE, PORT SHEPSTONE HOSPITAL, PICK 'N PAY, PORT SHEPSTONE POST OFFICE, O.K. FURNITURE, SHOPRITE CHECKERS, OLD MAC DONALD, DAWN VIEW, BEACH TERMINUS, MYOLA, SURF BAY, ST MICHAEL'S SHELLY BEACH, ESKOM, IVUNGU, IKOMITI EZINYONINI, MANABA FEDERATED TIMBERS, BP GARAGE, ENGINE GARAGE, SPAR SUPERMARKET, MANABA, ENKONGWENI, MARGATE TOWN, CHECKERS, SHOPRITE TOWN, CHECKERS, SHOPRITE CHECKERS, CHECKERS, MARGATE POLICE STATION, PICK 'N PAY, VILLAGE OF HAPPINESS, MARGATE SPORTS SCHOOL, MARGATE PROVINCIAL HOSPITAL, MARGATE PRE-PRIMARY, MARGATE PRIMARY, MARGATE AIRPORT, SOUTH COAST ACADEMY, KWAGXAGXA, EZINSIMBINI/ LUSTRE PLATING, KWAMALANDELA, MARGATE EXTENSION 3&amp;7.</p>
12.6	<p>2206EX22067A00056413 - GAMALAKHE TO PORT SHEPSTONE VIA IZOTSHA</p> <p>FROM GAMALAKHE TOWNSHIP PROCEED TO LAMALIA, TURN LEFT ONTO IZOTSHA/ BUSHVALE ROAD, PROCEED TO MARBURG, TURN LEFT ONTO HARDING ROAD/ N2 AND BACK, TURN LEFT ONTO UMZIMKHULU SUGAR MILL ROAD, TURN RIGHT ONTO ALBERSVILLE ROAD, TURN RIGHT ONTO MBANGO VALLEY ROAD AND BACK, TURN RIGHT ONTO ALBERSVILLE ROAD, PROCEED ONTO REYNOLD STREET, TURN RIGHT ONTO DENNIS PORT SHEPSTONE STREET, PROCEED TO MARINE DRIVE AND BACK, TURN RIGHT ONTO REYNOLD STREET, TURN LEFT ONTO BAZLEY STREET, TURN LEFT ONTO R102, TURN LEFT ONTO R102, TURN LEFT ONTO AIKEN STREET AND TURN LEFT ONTO ESCOMBE STREET AND BACK TO GAMALAKHE. STOPPING POINTS: GAMALAKHE - MARGATE TAXI OWNERS ASSOCIATION'S TAXIS TRANSPORT PASSENGERS FROM GAMALAKHE TOWNSHIP, INKULU QINABOUT, ESIGEDLENI, EMQOLOMBENI AND THEMBALIHLE FULL OF PASSENGERS PICKING AND DROPPING OF PASSENGERS IN THE FOLLOWING AREA:- IZOTSHA, EMNQAMULEZWENI, SKOGHEIM, MARBURG BATES AND PORT SHEPSTONE TOWN, PICK AND DROP OFF LEARNERS AT MARBURG SECONDARY, MELERWOOD SECONDARY, MERLEYWOOD PRIMARY, MERLEWOOD PRE-PRIMARY. MARBURG PRIMARY, R.A ENGAR PRIMARY, PORT SHEPSTONE PRIMARY, JAI HINDU PRIMARY, PORT SHEPSTONE SECONDARY, PORT SHEPSTONE JUNIOR AND SENIOR PRIMARY, SUID-NATAL HOERSKOOL. PORT SHEPSTONE PROVINCIAL HOSPITAL, PORT SHEPSTONE HIGH SCHOOL, PICK 'N PAY, PORT SHEPSTONE POST OFFICE, O.K. FURNITURE, SHOPRITE CHECKERS AND BACK TO GAMALAKHE TOWNSHIP..</p>



## transport

Department:  
Transport  
Province of KwaZulu-Natal

## GAZETTE

LGKZNG32-2019-OCT

REGION: ALL

1) <b>Application Number:</b> APP0117774	2) <b>Gazette Number:</b> LGKZNG32-2019-OCT
3) <b>Applicant:</b> PM MAKHAYE <b>ID NO.</b> 7302075533086 <b>Association:</b> NOT AVAILABLE	4) <b>Applicant Address:</b> P.O. BOX 100 CATO RIDGE CAMPERDOWN 3680
5) <b>Existing Licence Holder:</b> NOT APPLICABLE <b>ID NO.</b> NOT APPLICABLE	6) <b>Existing Licence Holder Address:</b> NOT APPLICABLE
7) <b>Type of application:</b> NEW OPERATING LICENCE	8) <b>Operating Licence Number:</b> NOTAVAILABLE
9) <b>Vehicle Type:</b> OTHER	10) 1 X 15 (SEATED) + 0 (STANDING)
11) <b>Region:</b> DURBAN WEST	
12.1	<p>KZPRERC2806781 - SCHOLARS AND THEIR PERSONAL EFFECTS: HOUSE NO.226806 EDMUND GUMEDE ROAD TO GEORGE CATO PRIMARY SCHOOL STARTING POINT FROM HOUSE NO.226806 EDMUND GUMEDE ROAD AT HOUSE NO.432599 PICK UP MCEBISI AND NGCEBO GUMEDE, GO STRAIGHT TO HOUSE 223206 PICK UP AKHONA AND AMANDA. THEN JOIN D1004 ROAD AND TURN RIGHT TO FIKELA ROAD TO HOUSE 223507 PICK UP ALWANDE, THEN TURN BACK TO D1004 MAIN ROAD TURN LEFT TO UNKNOWN ROAD, HOUSE NO.224005 PICK UP NOKWANDA, THEN TO HOUSE NO.221010 PICK UP NELISWA AND ANELE, TURN BACK TO D1004 MAIN ROAD GO STRAIGHT AND TURN LEFT UNKNOWN ROAD NEXT TO POST OFFICE AT HOUSE NO.221607 PICK UP KHETHOKUHLE AND THEMBELIHLE, THEN TO HOUSE NO.221361 PICK UP ASEMAHLE, TURN BACK TO D1004 MAIN ROAD GO STRAIGHT UP TO INCHANGA MAIN ROAD R103, THEN TURN LEFT TO PLOT 28T INCHANGA DRIVE PICK UP ALWANDE, THEN TURN BACK TO PLOT 82LG PICK UP KEM, THEN GO STRAIGHT TO R103 TURN LEFT AND JOIN WEAVER ROAD AT PLOT 18 WEAVER ROAD PICK UP THUBELIHLE, THEN TO PLOT 252 PICK UP NDUMISO AND TURN BACK TO R103 OLD MAIN ROAD, TURN LEFT GO STRAIGHT UP TO CATO RIDGE THE OPPOSITE DUNBAR SPAR TURN LEFT AND JOIN AGNES ROAD UNDER THE N3 BRIDGE, THEN TURN RIGHT JOIN SELBY LANE, TURN LEFT JOIN SCHOOL LANE THEN TURN RIGHT JOIN DREW LANE, GEORGE CATO PRIMARY SCHOOL ON THE LEFT AND WHERE THE DROP OFF POINT IS. SAME ROUTE BACK HOME.</p>



## transport

Department:  
Transport  
Province of KwaZulu-Natal

## GAZETTE

LGKZNG32-2019-OCT

REGION: ALL

1) <b>Application Number:</b> APP0117810	2) <b>Gazette Number:</b> LGKZNG32-2019-OCT
3) <b>Applicant:</b> AM MZELEMU <b>ID NO.</b> 6201135432084 <b>Association:</b> BAMBANANI TAXI ASSOCIATION(KZN)	4) <b>Applicant Address:</b> P O BOX 48545 MUNSTER KWA-ZULU NATAL 4275
5) <b>Existing Licence Holder:</b> NOT APPLICABLE <b>ID NO.</b> NOT APPLICABLE	6) <b>Existing Licence Holder Address:</b> NOT APPLICABLE
7) <b>Type of application:</b> NEW OPERATING LICENCE	8) <b>Operating Licence Number:</b> NOTAVAILABLE
9) <b>Vehicle Type:</b> MINIBUS	10) 1 X 15 (SEATED) + 0 (STANDING)
11) <b>Region:</b> UGU-OGWINI	
12.1	22067A22067A00055173 - FROM BAMBANANI TAXI RANK TO POINT WITHIN THE PROVINCE OF KZN ONLY. NO PICKING UP OR SETTING DOWN OF PASSENGERS EN ROUTE.
12.2	2206EO2206EZ00055165 - 4 PORT EDWARD / XOLO / GCILIMA ROUTE PORT EDWARD TAXI RANK TOWARDS XOLO ROUTE TRIBAL AREA, PORT EDWARD / IZINGOLWENI TAR ROAD, TURN RIGHT PENDUKA TOWARDS GCILIMA AND TOWARDS MARGATE TAXI RANK PROCEED WITH GRAVEL ROAD -PENDUKA MANZAMHLOPHE GRAVEL ROAD PROCEED PASS JABULANI STORE D1095 GRAVEL XOLO SERVICE GRAVEL ROAD PROCEED ALONG TOWARDS GDILIMA, KWAMKHIZA STORE - DROP OFF AND PICK UP TURN LEFT TO D1092 NKONENI, TURN AROUND AT NKONENI / TUTUKA TAXI RANK, TURN RIGHT - OKHUSHWINI GRAVEL ROAD - THOKOTHE ROAD - SERVICE ROAD, DELIHLAZO TAXI RANK, TURN AROUND SAME ROUTE BACK.
12.3	2206EO2206EZ00194263 - GCILIMA TO MARGATE GCILIMA TAXI RANK.  FROM GCILIMA R-D MARGATE, SERVICE TURN LEFT NKAMPINI-MBAMBI HIGH SCHOOL PICK UP DROP OFF MQADI STOPPING ZONE, TURN RIGHT D203- BHOKODISA, STOP AT MHLABULUNGILE SCHOOL, THANDOKUHLE / SHAKA STORE DROP OFF AND PICK UP, PROCEED ALONG D203, TURN LEFT R61 TOWARDS MARGATE, TURN LEFT AT RAMSGATE TURN OFF, TURN RIGHT AT ALFORD AVENUE, TURN LEFT IN MARINE DRIVE, TURN INTO EMOYENI TAXI RANK, RETURN SAME BACK TO GCILIMA.
12.4	2206EO2206EZ00194265 - 8.GCILIMA ROUTE TO MARGATE.  FROM GCILIMA TAXI RANK, GCILIMA ROAD, MARGATE SERVICE TURN LEFT NKAMPINI MBAMBI HIGH SCHOOL PICK UP AND DROP OFF, MQADI STOPPING ZONE TURN RIGHT D203 BHOKODISA, STOP AT MHLABULUNGILE SCHOOL, THANDOKUHLE / SHAKA STORE DROP OFF AND PICK UP, PROCEED ALONG D203, TURN LEFT AT R61 TOWARDS MARGATE, TURN LEFT AT RAMSGATE TURN OFF, TURN LEFT IN MARINE DRIVE, TURN RIGHT INTO EMOYENI TAXI RANK, AND RETURN OPPOSITE ROUTE BACK.
12.5	2206EV2206EZ00055166 - GCILIMA TO MARGATE  GCILIMA TAXI RANK, GCILIMA ROAD, MARGATE, SERVICE - TURN LEFT NKAMPINI - MBAMBI HIGH SCHOOL PICK UP AND DROP OFF, MQADI STOPPING ZONE, TURN RIGHT D203 - BHODISA, STOP AT MHLABULUNGILE SCHOOL, THANDOKUHLE / SHAKA STORE DROP OFF AND PICK UP PROCEED ALONG D203, TURN LEFT R61 TOWARDS MARGATE, TURN LEFT AT RAMSGATE TURN OFF, TURN RIGHT AT ALFORD AVENUE, TURN LEFT IN MARINE DRIVE, TURN RIGHT INTO EMOYENI TAXI RANK, RETURN OPPOSITE ROUTE BACK.
12.6	2206EV2206EZ00194264 - MVUTSHINI TO MARGATE.  FROM MVUTSHINI STAR POINTS TAXI RANK, PROCEED WITH GRAVEL ROAD TO MANKUTSHANE PICK UP AT MBHELE BUS STOP, TURN RIGHT TO D1091 AT BANGUNI STORE PICK UP BANGUNI STORE, PROCEED THEN TURN LEFT INTO GRAVEL ROAD OATLANDS TOWARDS GAMALAKHE, TURN RIGHT INTO FASCADALE ROAD TO RAMSGATE PICK UP AND DROP OFF RAMSGATE TURN LEFT WITH R620 TO MARGATE-PROCEED WITH MARINE DRIVE TURN RIGHT TO MARGATE TAXI RANK, SAME ROUTE BACK TO MVUTSHINI.
12.7	2206EZ2100CY00055167 - GCILIMA TO MARGATE TAXI RANK FROM MARGATE TAXI RANK TURN LEFT IN R61 MARINE DRIVE PROCEED ON THE R61 TOWARDS RAMSGATE, USE OLD RAMSGATE ROAD - ROAD AT SOUTHBROOM, TURN RIGHT INTO BUSHY VALE NO.1 PROCEED ON GRAVEL ROAD COME OUT AT BUSHY VALE NO.3 D337 - MARINA BEACH, PICK UP AT GCILIMA PHATHWA HIGH SCHOOL, TURN ON THE R102MARINA BEACH, PICK AND DROP OFF ZONE AT SOUTHBROOM, TURN LEFT ON THE R102 TO RAMSGATE, TAKE RAMSGATE TURN OFF ON TOLL ROAD, TURN RIGHT AT ALFORD AVENUE, TURN LEFT IN R61 MARINE DRIVE TURN RIGHT INTO EMOYENI TAXI RANK.
12.8	2206EZ22067A00055168 - MVUSHINI TO MARGATE  MVUSHINI ROUTE TURN LEFT INTO MARINE DRIVE, PROCEED STRAIGHT INTO MARINE DRIVE, TURN RIGHT INTO FASCADALE ROAD TURN RIGHT INTO GRAVEL ROAD - OATSLANDS - TOWARDS GAMALAKHE, TURN RIGHT INTO D1097,TURN LEFT INTO D1091 AT BUNGANI STORE PROCEED STRAIGHT INTO GRAVEL ROAD, PICK UP AND DROP OFF AT THE STAR POINTS RANK, MVUTSHINI STOP - OFF AND PICK UP, WILTON ROAD - PROCEED LEFT STOP AT MBHELE STOP - PICK UP AND DROP OFF POINTS, TURN RIGHT MANKUTSHANE ROAD GRAVEL ,TURN AROUND AT MANKUTSHANE RANK SAME ROUTE BACK TO MARGATE.
12.9	2206FG21008S10055171 - PORT EDWARD TO PORT SHEPSTONE  FROM TAXI RANK TURN RIGHT IN MARINE DRIVE - R61, PROCEED WITH MARINE DRIVE TOWARDS SHELLEY BEACH, MANABA PICK UP ON MARINE DRIVE - GOLDEN MOON, DROP OFF IN MARINE DRIVE - UVONGO BUS STOP UVONGO - MARINE DRIVE PICK UP AND DROP OFF AT ST. MICHAEL-ON-SEA PROCEED MARINE DRIVE R61 TOWARDS SHELLEY BEACH, STOP AT ABRIE SPIES MARINE DRIVE AT PICK UP AND DROP OFF ZONE PROCEED WITH MARINE DRIVE, STOP AND PICK UP IN MARINE DRIVE (OLD DRIVE-IN), PROCEED WITH MARINE DRIVE-PICK UP AND DROP OFF AT OLD MCDONALDS FARM, STOP AND DROP OFF AT PORT SHEPSTONE TECHNIKON PROCEED WITH THE R61 - TURN RIGHT AT QUARRY ROAD INTERSECTION, TURN LEFT IN BAZLEY ROAD, TURN LEFT IN CONNER STREET, TURN RIGHT IN MCARTHUR STREET, TURN RIGHT IN DENNIS SHEPSTONE, TURN LEFT IN RYDER STREET ACROSS NELSON MANDELA DRIVE INTO PORT SHEPSTONE TAXI RANK SAME ROUTE BACK.
12.10	2206FG22067A00194261 - PORT EDWARD TO PORT SHEPSTONE  FROM PORT EDWARD TAXI RANK TURN RIGHT TO THE ROBOT, AT THE ROBOT TURN LEFT TO R61 AND PROCEED WITH R61 TOWARDS MUNSTER PICK UP AND DROP OFF AT MUNSTER, PROCEED TO TRAFALGAR PICK UP AND DROP OFF AND PROCEED TOWARDS SAN LAMEER PICK UP AND DROP OFF MARINA BEACH PROCEED TOWARDS SOUTHBROOM BUS STOP PICK UP AND DROP, PROCEED STRAIGHT WITH R61, TURN LEFT TO ALFORD ROAD AND TURN RIGHT WITH ALFORD TO R620, PROCEED WITH R620 MARINE DRIVE TO MANABA PICK UP AND DROP OFF AT MANABA BUS STOP, PROCEED WITH MARINE DRIVE UVONGO PICK UP AND DROP OFF UVONGO BUS STOP, PROCEED TO ST MICHAELS PICK UP AND DROP OFF AT ST MICHAELS, PROCEED TO SHELLEY BEACH STOP AT ABRI SPIES PICK UP AND DROP OFF, PROCEED WITH MARINE DRIVE TOWARDS MC DONALDS FARM STOP AND DROP OFF PORT SHEPSTONE TECHNIKON PROCEED WITH R61TURN RIGHT AT QUARRY ROAD INTERSECTION TURN LEFT IN BAZLEY ROAD TURN LEFT INTO CORNNER ROAD TURN RIGHT IN MC ARTHUR STREET TURN RIGHT IN DENNIS SHEPSTONE TURN LEFT IN RYDER STREET ACROSS NELSON MANDELA INTO PORT SHEPSTONE TAXI RANK SAME ROUTE BACK TO PORT EDWARD.(CHANGE OF STARTING POINT) AS PER THE DECISION OF THE BOARD.



## transport

Department:  
Transport  
Province of KwaZulu-Natal

## GAZETTE

LGKZNG32-2019-OCT

REGION: ALL

12.11	2206FG2206EZ00055162 - MARGATE TO PORT EDWARD
	FROM MARGATE TAXI RANK TURN LEFT TO MARINE DRIVE, PICK UP AT VILLA DEL SOL, TURN RIGHT ALFORD AVENUE 61 - TURN LEFT R61 TOLL ROAD, PROCEED WITH TOLL THROUGH SOUTHBROOM, PICK UP AND DROP OFF SOUTHBROOM, PROCEED ALONG R620 TOWARDS PORT EDWARD, PICK UP AND DROP OFF AT SAN LAMEER, PROCEED ON THE R620 TOWARDS TRAFALGAR, PICK UP AND DROP OFF AT TRAFALGAR, PROCEED ON THE R620 TOWARDS MUNSTER, PICK UP AND DROP OFF AT MUNSTER, PROCEED ON THE R620 PICK UP AND DROP OFF AT IZINGOLWENI TURN OFF, PROCEED R620 TOWARDS PORT EDWARDS SAME ROUTE BACK TO MARGATE.
12.12	2206FG2206FK00055163 - 2. PORT EDWARD / IZINGOLWENI / BRAEMER / MARGATE ROUTE.
	FROM BRAEMAR ROAD, IZINGOLWENI, PORT EDWARD, TURN LEFT INTO BRAEMAR ROAD, PROCEED ALONG BRAEMAR ROAD TOWARDS IZINGOLWENI, TURN RIGHT - GRAVEL ROAD BRAEMAR / NZIMANDE ROAD, ENKONENI STORE - DROP OFF AND PICK UP, PROCEED ALONG GRAVEL ROAD - ENKONENI TOWARDS NZIMANDE, PROCEED ALONG PASS ENTABENI SCHOOL, PROCEED SOMBISI STORE, TURN LEFT D861 TO WOZA, PROCEED TO BAMBULA TAXI RANK TONGAAT ROAD TOWARDS PORT EDWARD, PROCEED PAST TONGASI SCHOOL, TONGASI TAXI RANK, BALUNA ROAD, TURN RIGHT TOWARDS PORT EDWARD TAXI RANK SAME ROUTE BACK.
12.13	2206FG2206FQ00055164 - PORT EDWARD TO WOZA
	FROM PORT EDWARD TAXI RANK TURN RIGHT INTO MAIN ROAD ROBOTS, PROCEED R61 TOLL TOWARDS MARGATE, PROCEED R61 PAST PALM BEACH, TURN LEFT TOWARDS IZINGOLWENI, NZIMAKWE ROAD - TARR ROAD, PROCEED TO THE OLD MUNSTER ROAD - MUNSTER SHOPPING CENTRE, TURN RIGHT INTO IZINGOLWENI GRAVEL ROAD PASS JERICHO STORE, PICK UP AND DROP OFF AT GATE STORE, TONGASI ROAD D1097, TURN RIGHT D0861 - WOZA ROAD, PROCEED STRAIGHT ALONG WOZA ROAD, TURN LEFT TO PORT EDWARD TAXI RANK.
12.14	2206FG2206LS10055170 - 8. LAMONT ROUTE - MARGATE.
	FROM MANKUTSHANE RANK, TURN RIGHT GRAVEL ROAD D1091, STOP MONDE HIGH SCHOOL, PROCEED ALONG D1091 GRAVEL ROAD, DLAMINI STOP, PICK UP AND DROP OFF, MTHOMBOTHI SCHOOL STOPPING ZONE, PROCEED ALONG TO LUDIMOLA CLINIC - PICK UP AND DROP OFF ZONE, LAMONG BIG STOP - STOP OFF AND PICK UP - DIP TANK, TURN OFF TO SERVICE ROAD NGWEMABALA, TURN RIGHT TOWARDS SUNDUZA ROAD, PROCEED STRAIGHT WITH DINGSTONE GRAVEL ROAD, TURN AROUND AT SUNDUZA TAXI RANK, USE THE SAME ROUTE BACK TO MARGATE TAXI RANK AND RETURN.
12.15	2206FG2206BG00194259 - PORT EDWARD TO WOZA / NZIMAKWE ROUTE.
	FROM PORT EDWARD TAXI RANK TURN RIGHT INTO MAIN ROAD ROBOT, PROCEED R61 TOLL TOWARDS MARGATE, PROCEED R61 PALM BEACH, TURN LEFT TOWARDS IZINGOLWENI, NZIMAKWE ROAD - TARR ROAD, PROCEED TO MUNSTER ROAD - MUNSTER SHOPPING CENTRE, TURN RIGHT INTO IZINGOLWENI GRAVEL ROAD PASS JERICHO STORE, PICK UP AND DROP OFF AT GATE STORE, TONGASI ROAD D1097, TURN RIGHT D0861 - WOZA ROAD, PROCEED STRAIGHT ALONG WOZA ROAD, TURN LEFT TO PORT EDWARD TAXI RANK.
12.16	2206FG2206BG00194260 - PORT EDWARD - XOLO / GCILIMA ROUTE
	FROM PORT EDWARD / XOLO / GCILIMA ROUTE, PORT EDWARD TAXI RANK TOWARDS XOLO ROUTE TRIBAL AREA, PORT EDWARD / IZINGOLWENI TARR ROAD, TURN RIGHT PENDUKA TOWARDS GCILIMA AND MARGATE TAXI RANK, PROCEED WITH GRAVEL ROAD - PENDUKA MANZAMHLOPHE GRAVEL ROAD, PROCEED PASS JABULANI STORE D1095 GRAVEL XOLO SERVICE GRAVEL ROAD, PROCEED ALONG TOWARDS GCILIMA, KWA MKHIZE STORE ? DROP OFF AND PICK UP, TURN LEFT TO D1092 NKOTHANENI, TURN AROUND AT NKOTHANENI / THUTHUKA TAXI RANK, TURN RIGHT OKHUSHWINI GRAVEL ROAD, THOKOTHE ROAD SERVICE DELIHLAZO TAXI RANK, TURN AROUND SAME BACK.
12.17	2206BG2206EZ00194262 - PORT EDWARD TO MARGATE.
	FROM PORT EDWARD TAXI RANK TURN RIGHT TO THE ROBOT, AT THE ROBOT TURN LEFT TO R61 AND PROCEED WITH R61 TOWARDS MUNSTER, PICK UP AND DROP OFF AT MUNSTER, PROCEED TO TRAFALGAR, PICK UP AND DROP OFF AND PROCEED TOWARDS SAN LAMEER, PICK UP AND DROP OFF MARINA BEACH, PROCEED TOWARDS SOUTHBROOM BUS STOP, PICK UP AND DROP OFF, PROCEED STRAIGHT WITH R61, TURN LEFT TO ALFORD ROAD AND TURN RIGHT WITH ALFORD TO R620, PROCEED WITH R620 TO EMOYENI TAXI RANK, SAME ROUTE BACK TO THE RANK.
12.18	2206BG2206FG00194258 - PORT EDWARD / BRAEMAR / IZINGOLWENI / MARGATE ROUTE
	STARTING POINT - BRAEMER ROAD, IZINGOLWENI, PORT EDWARD, TURN LEFT INTO BRAEMER ROAD, PROCEED ALONG BRAEMER ROAD TOWARDS IZINGOLWENI, TURN RIGHT - GRAVEL ROAD BRAEMER / NZIMAKWE ROAD, ENKONENI STORE - DROP OFF AND PICK UP, PROCEED ALONG GRAVEL ROAD - ENKONENI TOWARDS NZIMAKWE, PROCEED ALONG, PASS ENTABENI SCHOOL, PROCEED SOMPISI STORE, TURN LEFT D861 TO WOZA, PROCEED TO BAMBULA TAXI RANK, TONGASI ROAD TOWARDS PORT EDWARD, PROCEED PASS TONGASI SCHOOL, TONGASI TAXI RANK, BALULA ROAD, TURN RIGHT TOWARDS PORT EDWARD TAXI RANK, SAME ROUTINE BACK.
12.19	2206BG2206EZ00194266 - LAMONT ROUTE - MARGATE .
	FROM MANKUTSHANE RANK, TURN RIGHT GRAVEL ROAD D1091, STOP MLONDE HIGH SCHOOL, PROCEED ALONG D1091 GRAVEL ROAD, DLAMINI STOP, PICK UP AND DROP OFF, MTHOMBOTHI SCHOOL STOPPING ZONE, PROCEED ALONG TO LUDIMOLA CLINIC - PICK UP AND DROP OFF ZONE, LAMONT BIG STOP ? DROP OFF AND PICK UP ? DIP TANK, TURN OFF TO SERVICE ROAD NGWEMABALA, TURN TOWARDS SUNDUZA TAXI RANK, USE THE SAME ROUTE BACK TO MARGATE TAXI RANK AND RETURN.





## transport

Department:  
Transport  
Province of KwaZulu-Natal

## GAZETTE

LGKZNG32-2019-OCT

REGION: ALL

1) <b>Application Number:</b> APP0101625	2) <b>Gazette Number:</b> LGKZNG32-2019-OCT
3) <b>Applicant:</b> BZJ MSWELI <b>ID NO.</b> 6307065861083 <b>Association:</b> MTUBATUBA TAXI OWNERS L&L DISTANCE ASS.	4) <b>Applicant Address:</b> PO BOX 1555 MTUBATUBA  3935
5) <b>Existing Licence Holder:</b> NOT APPLICABLE <b>ID NO.</b> NOT APPLICABLE	6) <b>Existing Licence Holder Address:</b> NOT APPLICABLE
7) <b>Type of application:</b> ADD AUTHORISATIONS/ROUTES	8) <b>Operating Licence Number:</b> LGKZN0603000150
9) <b>Vehicle Type:</b> MINIBUS	10) 1 X 13 (SEATED) + 0 (STANDING)
11) <b>Region:</b> UMKHANYAKUDE	
12.1	KZPRERC2772432 - MTUBATUBA TO PIETERMARITZBURG FROM APPROVED TAXI RANK IN MTUBATUBA TURN LEFT ON INKOSI MTUBATUBA ROAD, TURN LEFT ON RIVERVIEW ROAD, TURN RIGHT ON P237 ROAD, TURN LEFT AND JOIN N2 ROAD AND PROCEED STRAIGHT PASS MTHUNZINI TOLLGATE, UMOVOTI PLAZA, UMOVOTI PLAZA, TONGAAT TOLLGATE PROCEED STRAIGHT ON THE N2 AND TURN LEFT TO JOIN N3 UNDER THE BRIDGE PASS MARIANHILL PLAZA PROCEED ALONG N3 KEEP LEFT INTO DURBAN ROAD BECOMING CHIEF ALBERT LUTHULI STREET PROCEED AND TURN RIGHT INTO LANGLIBALELE STREET, TURN LEFT INTO PIETERMARITZBURG TAXI RANK, OFFLOAD AND LOAD AND RETURN WITH PASSENGERS TO MTUBATUBA TAXI RANK USING THE SAME ROUTE WITH PASSENGERS.
12.2	KZPRERC2772481 - MTUBATUBA TO STANGER FROM APPROVED TAXI RANK IN MTUBATUBA TURN LEFT ON INKOSI MTUBATUBA ROAD, TURN LEFT ON RIVERVIEW ROAD TURN RIGHT ON P237 ROAD, TURN LEFT AND JOIN N2 ROAD AND PROCEED STRAIGHT PASS MTUNZINI TOLLGATE, TURN LEFT ON THE OFF RAMP AND JOIN TURN OFF IN R74 PROCEED STRAIGHT AND TURN LEFT AT THE ROBOTS AND JOIN R102 ROAD PROCEED AND TURN RIGHT TO JOIN GLEDHONMILL ROAD PROCEED AND TURN LEFT, JOIN BALCOMB ROAD PROCEED STRAIGHT TO STANGER TAXI RANK OFF LOAD AND LOAD AND RETURN BACK USING THE SAME ROUTE WITH PASSENGERS. ALTERNATIVE FROM APPROVED TAXI RANK TURN LEFT ON INKOSI MTUBATUBA ROAD TURN LEFT ON RIVERVIEW ROAD TURN RIGHT ON P237 ROAD, TURN LEFT TO JOIN N2 ROAD BEFORE EMPANGENI TURN RIGHT JOIN R102 PASS EMPANGENI, PROCEED STRAIGHT AND TURN LEFT TO JOIN R66, PROCEED ALONG THAT ROAD AND TURN RIGHT TO JOIN R102, PASS GINGINDLOVU AND PROCEED STRAIGHT PASS DARNAL ROBOTS AND TURN RIGHT ON R74 PROCEED AND TURN LEFT TO JOIN KING SHAKA PROCEED AND TURN LEFT TO JOIN KING SHAKA ROAD PROCEED STRAIGHT AND TURN LEFT ONTO GLEDHONMILL ROAD AND TURN RIGHT TO JOIN BALCOMB ROAD AND PROCEED STRAIGHT TO STANGER TAXI RANK OFFLOAD AND LOAD AND RETURN BACK USING THE SAME ROUTE WITH PASSENGERS.
12.3	KZPRERC2772530 - MTUBATUBA TO VRYHEID FROM APPROVED TAXI RANK IN MTUBATUBA TURN LEFT TO JOIN INKOSI MTUBATUBA ROAD TURN RIGHT ON RIVERVIEW ROAD PROCEED STRAIGHT TO JOIN R618 ROAD, PASS HLABISA, (NO PICKING UP AND DROPPING OFF PASSENGERS) PROCEED STRAIGHT TOWARDS NONGOMA, TURN RIGHT AND PROCEED ALONG R618, PASS NGOME AND PROCEED STRAIGHT AND TURN LEFT INTO R69 ROAD, PROCEED TO VRYHEID TAXI RANK AND RETURN BACK WITH PASSENGERS USING THE SAME ROUTE.
12.4	KZPRERC2772579 - MTUBATUBA TO PONGOLA FROM APPROVED MTUBATUBA TAXI RANK TURN RIGHT RIGHT ON RIVERVIEW ROAD PROCEED STRAIGHT TO JOIN R618 PROCEED AND TURN LEFT TO JOIN N2 UNDER NKODIBE BRIDGE, PROCEED STRAIGHT AND PASS HLUHLUWE, MKHUZE, PONGOLA, PIET RETIEF, ERMELO, BETHAL, TRICHARD, JOIN ORSBORN ROAD PROCEED AND JOIN OLIVER STREET TURN LEFT ON ELDBURG ROAD TURN RIGHT TO DANKIRK ROAD, TURN LEFT TO JOIN VAN LINGEN ROAD PROCEED STRAIGHT AND JOIN LABASEE ROAD GO STRAIGHT AND JOIN RAILWAY STREET AND PROCEED STRAIGHT TO GERMISTON STATION MAIN TAXI RANK DROP OFF AND LOAD PASSENGERS AND RETURN BACK USING THE SAME ROUTE.
12.5	KZPRERC2772628 - MTUBATUBA TO GERMISTON STATION MAIN TAXI RANK FROM APPROVE MTUBATUBA ROUTE TURN LEFT JOINING INKOSI MTUBATUBA ROAD, TURN RIGHT ON RIVERVIEW ROAD PROCEED STRAIGHT TO JOIN R618 ROAD, TURN LEFT TO JOIN N2 ROAD UNDER NKODIBE BRIDGE, PROCEED STRAIGHT AND PASS HLUHLUWE, MKHUZE, PONGOLA, PIET RETIEF, ERMELO, BETHAL TRICHARD JOIN N17 ROAD, PASS KINROSS, LEANDRA, CARNIVAL CITY TOLL PLAZA, PROCEED STRAIGHT AND TURN RIGHT TO DANKIRK ROAD, TURN LEFT TO JOIN VAN LINGEN ROAD PROCEED STRAIGHT AND JOIN LABASEE ROAD GO STRAIGHT AND JOIN RAILWAY STREET AND PROCEED STRAIGHT TO GERMISTON STATION MAIN TAXI RANK DROP OFF LOAD, LOAD AND RETURN BACK WITH PASSENGERS USING THE SAME ROUTE.
12.6	KZPRERC2772677 - MTUBATUBA TO JOHANNESBURG PARK CITY MAIN TAXI RANK FROM MTUBATUBA ROUTE TURN LEFT JOINING INKOSI MTUBATUBA ROAD, TURN LEFT JOINING INKOSI MTUBATUBA ROAD, TURN RIGHT ON RIVERVIEW ROAD PROCEED STRAIGHT TO JOIN R618 ROAD TURN LEFT TO JOIN N2 ROAD UNDER NKODIBE BRIDGE, PROCEED STRAIGHT AND PASS HLUHLUWE, MKHUZE, PONGOLA, PIET RETIEF, ERMELO, BETHAL TRICHARD, JOIN N17 ROAD PASS KINROSS, LEANDRA, CARNIVAL CITY TOLL PLAZA AND PASS GOSFORTH PLAZA AND KEEP LEFT TO JOIN TO JOIN N3 GERMISTON AND PRETORIA ROAD, PROCEED STRAIGHT AND TURN LEFT TO JOIN M2, PROCEED AND TURN LEFT ONTO RISSIK ROAD AND TURN TO JOIN DE VILLIERS ROAD TURN LEFT TO JOIN WANDERERS STREET AND PROCEED STRAIGHT TO JOHANNESBURG PARK CITY MAIN TAXI RANK, OFFLOAD AND RETURN BACK USING THE SAME ROUTE WITH PASSENGERS.



## transport

Department:  
Transport  
Province of KwaZulu-Natal

## GAZETTE

LGKZNG32-2019-OCT

REGION: ALL

1) <b>Application Number:</b> APP0117821	2) <b>Gazette Number:</b> LGKZNG32-2019-OCT
3) <b>Applicant:</b> C NCUBE <b>ID NO.</b> 7806105464088 <b>Association:</b> IKHWEZI LOCAL AND LONG DISTANCE TA	4) <b>Applicant Address:</b> PO BOX 520 PONGOLA 3170
5) <b>Existing Licence Holder:</b> NA NCUBE <b>ID NO.</b> 6211010771084	6) <b>Existing Licence Holder Address:</b> P O BOX 520 PONGOLA 3170
7) <b>Type of application:</b> NORMAL TRANSFER	8) <b>Operating Licence Number:</b> LGKZN0803001295
9) <b>Vehicle Type:</b> MINIBUS	10) 1 X 13 (SEATED) + 0 (STANDING)
11) <b>Region:</b> ZULULAND	
12.1	2100HB2100HB00052390 - PONGOLA TO ONVERWACHT FROM PONGOLA TAXI RANK, TURN LEFT JOIN NAUDE STREET, TURN RIGHT TO ONVERWACHT AND RETURN.
12.2	2100HB2100HB00052391 - PONGOLA TO PONGOLA SUGAR MILL FROM PONGOLA TAXI RANK, TURN LEFT JOIN N2, PROCEED AND TURN RIGHT TO PONGOLA SUGAR MILL AND RETURN.
12.3	2100HB2100HB00052392 - PONGOLA TO KWANGWANASE FROM PONGOLA TAXI RANK, JOIN N2 TO GOLELA CROSSING, TURN LEFT PROCEED TO GOLELA BORDER POST AND RETURN TO THE CROSSING, TURN LEFT JOIN N2, PROCEED TO INKONKONI CROSSING (JOZINI TURN OFF), TURN LEFT JOINING JOZINI ROAD AND PROCEED TO JOZINI TOWN, PROCEED TO KWASKIEMELELE CROSS, TURN RIGHT INTO MANGUZI ROAD AND PROCEED INTO KWANGANASE TAXI RANK AND RETURN.
12.4	2100HB22076110052393 - PONGOLA TO NONGOMA FROM PONGOLA TAXI RANK, TURN LEFT INTO N2 AND RIGHT INTO R66, PROCEED TO MAGUDU TOWN AND PROCEED TO NONGOMA TOWN AND PROCEED INTO ULUNDI CITY COMPLEX TAXI RANK AND RETURN.
12.5	2100HB2100M110052394 - PONGOLA TO VRYHEID FROM PONGOLA TAXI RANK TURN LEFT INTO N2 AND RIGHT TO R66, PROCEED TO MAGUDU TOWN AND TURN RIGHT TO R60 AND PROCEED TO VRYHEID, R69, TURN INTO CHURCH STREET IN VRYHEID, TURN RIGHT INTO CICIL EMME STREET, TURN LEFT INTO UTRECHT STREET AND PROCEED TO VRYHEID TAXI RANK AND RETURN.
12.6	2100HB2100F510052396 - PONGOLA TO NEWCASTLE FROM PONGOLA TAXI RANK, TURN RIGHT INTO N2, PROCEED AND TURN LEFT JOIN COMMONDALE ROAD, TURN LEFT INTO R33 TO PAULPIETTERSBURG, MPEVANE, BLOEDRIVER, TURN RIGHT INTO R34, PROCEED AND TURN LEFT TO UTRECHT, JOIN MADADENI ROAD, PROCEED TO N11, TURN RIGHT INTO NEWCASTLE TAXI RANK AND RETURN.
12.7	2100HB2100H310052397 - PONGOLA TO PIETERMARITZBURG FROM PONGOLA TAXI RANK, TURN RIGHT INTO N2, PROCEED TO COMMONDALE, TURN LEFT INTO R33, TO PAULPIETTERSBURG, VRYHEID, BLOODRIVER, DUNDEE, JOIN R68 AND PROCEED TO N11, TURN LEFT INTO FIRST ROBOTS AND PROCEED, TURN RIGHT INTO R74, TURN LEFT INTO N3, PROCEED TO ESTCOURT, MOOIRIVER, HOWICK, PROCEED AND TURN OFF TO GREYTOWN ROAD, TURN RIGHT TO THE FIRST ROBOTS INTO PIETERMARITZBURG CITY AND PROCEED TO CHURCH STREET AND RETURN.
12.8	2207WK2100HB00052389 - NCONTSHANE TO PONGOLA. FROM NCOTSHANE TAXI RANK B TURN RIGHT TO P343, PROCEED TO ONVERWACHT ROAD, AND TURN RIGHT PROCEED TO NAUDE STREET; TURN RIGHT INTO PONGOLA TAXI RANK AND RETURN.
12.9	2100HB2100HB00052398 - PONGOLA TO PIET RETIEF. FROM PONGOLA TAXI RANK, TURN RIGHT INTO N2, PROCEED TO PIET RETIEF, TURN LEFT INTO PIET RETIEF TAXI RANK AND RETURN.



## transport

Department:  
Transport  
Province of KwaZulu-Natal

## GAZETTE

LGKZNG32-2019-OCT

REGION: ALL

1) <b>Application Number:</b> APP0117826	2) <b>Gazette Number:</b> LGKZNG32-2019-OCT
3) <b>Applicant:</b> PWT MASONDO <b>ID NO.</b> 5905155721082 <b>Association:</b> NOT AVAILABLE	4) <b>Applicant Address:</b> PO BOX 7147 MADADENI 2951
5) <b>Existing Licence Holder:</b> NOT APPLICABLE <b>ID NO.</b> NOT APPLICABLE	6) <b>Existing Licence Holder Address:</b> NOT APPLICABLE
7) <b>Type of application:</b> NEW OPERATING LICENCE	8) <b>Operating Licence Number:</b> NOTAVAILABLE
9) <b>Vehicle Type:</b> OTHER	10) 1 X 0 (SEATED)
11) <b>Region:</b> UTHUKELA	
12.1	<p>KZPRERC2806830 - SCHOLARS AND THEIR PERSONAL EFFECTS: F1127 SECTION 5, MADADENI TO VUMELANI PRIMARY SCHOOL STARTING AT F1127 SECTION 5, MADADENI LEFT DRIVE STRAIGHT ON LOCAL STREET AND TURN RIGHT TO JOIN MAIN ROAD TO P SECTION 7 MADADENI, TURN LEFT ON THE FIFTH LOCAL STREET DRIVE STRAIGHT TO HOUSE P1450 SECTION 7 MADADENI PICK UP 1 LEARNER AND DRIVE STRAIGHT TO HOUSE P1480 SECTION 7 MADADENI PICK UP 1 LEARNER DRIVE STRAIGHT TO HOUSE P1381 SECTION 7 MADADENI PICK UP 2 LEARNERS, DRIVE STRAIGHT AND TURN LEFT TO JOIN MAIN ROAD TO M SECTION 7 MADADENI DRIVE STRAIGHT AND TURN RIGHT ON THE SECOND LOCAL STREET STRAIGHT TO HOUSE M935 SECTION 7 MADADENI PICK-UP 1 LEARNER, DRIVE STRAIGHT AND TURN RIGHT TO LOCAL STREET DRIVE STRAIGHT PASS ZIMELE TUCK-SHOP AND CROSS MAIN ROAD TO L SECTION 7 MADADENI AND DRIVE STRAIGHT TO HOUSE 1222 SECTION 7 MADADENI TO PICK UP 1 LEARNER, DRIVE STRAIGHT AND TURN RIGHT STRAIGHT TO HOUSE 1935 SECTION 7 MADADENI PICK UP 1 LEARNER, DRIVE STRAIGHT AND LEFT AND TURN RIGHT TO DRIVE STRAIGHT TO HOUSE 1447 SECTION 7 MADADENI PICK UP 3 LEARNERS, DRIVE STRAIGHT AND TURN RIGHT TO JOIN MAIN ROAD TO SECTION 4 MADADENI DRIVE STRAIGHT PASS WALL TO WALL SHOPS DRIVE STRAIGHT AND TURN RIGHT TO LOCAL STREET STRAIGHT TO HOUSE D5925 SECTION 4 MADADENI PICK UP 2 LEARNERS, DRIVE STRAIGHT AND TURN RIGHT TO LOCAL STREET DRIVE STRAIGHT TO HOUSE D5945 SECTION 4 MADADENI PICK UP 2LEARNERS, DRIVE STRAIGHT AND TURN LEFT TO JOIN MAIN ROAD DRIVE STRAIGHT PASS BOXER SHOPPING COMPLEX DRIVE STRAIGHT PASS ROBOT NEXT TO BEER WHOLESALE AND DRIVE STRAIGHT PASS TAXI RANK AND TURN LEFT TO LOCAL STREET, DRIVE STRAIGHT AND TURN LEFT TURN RIGHT AND TURN LEFT ON THE 3 WAY STOP DRIVE STRAIGHT AND STOP AT THE GATE AT KHASLIHLE PRIMARY SCHOOL AND DROP 8 LEARNERS, DRIVE STRAIGHT ABOUT 30 METERS AND STOP AT SIPHENI SENIOR PRIMARY SCHOOL GATE AND DROP 7 LEARNERS. DRIVE STRAIGHT AND TURN RIGHT TO MB15 LOCAL STREET DRIVE STRAIGHT TO VUMELANI PRIMARY SCHOOL AND DROP 2 LEARNERS AT THE GATE AND DRIVE BACK HOME. IN THE AFTERNOON USE THE SAME ROUT IN REVERSE PICK UP LEARNERS AT VUMELANI PRIMARY SCHOOL GATE, SIPHENI SENIOR PRIMARY SCHOOL GATE AND KHASLIHLE PRIMARY SCHOOL GATE AND DROP LEARNERS AT THEIR HOMES.</p>



## transport

Department:  
Transport  
Province of KwaZulu-Natal

## GAZETTE

LGKZNG32-2019-OCT

REGION: ALL

1) <b>Application Number:</b> APP0027125	2) <b>Gazette Number:</b> LGKZNG32-2019-OCT
3) <b>Applicant:</b> N MAHARAJ <b>ID NO.</b> 7109015146089 <b>Association:</b> WEENEN & DISTRICT TAXI ASSOCIATION	4) <b>Applicant Address:</b> PO BOX 121 WEENEN KWAZULU-NATAL  3325
5) <b>Existing Licence Holder:</b> NOT APPLICABLE <b>ID NO.</b> NOT APPLICABLE	6) <b>Existing Licence Holder Address:</b> NOT APPLICABLE
7) <b>Type of application:</b> ADD AUTHORISATIONS/ROUTES	8) <b>Operating Licence Number:</b> LGKZN0303000985
9) <b>Vehicle Type:</b> NOT AVAILABLE	10) 1 X 15 (SEATED) + 0 (STANDING)
11) <b>Region:</b> UTHUKELA	
12.1	2202DU1205GJ10052773 - WEENEN TAXI RANK TO JOHANNESBURG  TURN RIGHT INTO VALLEY STREET, TURN LEFT INTO BOSHOF STREET, TURN LEFT INTO ANDRIES PRETRIOUS STREET, TURN RIGHT TO R74, PROCEED TO COLENZO AT COLENZO TURN RIGHT INTO R103 TO N3, RIGHT TO JOHANNESBURG TAXI RANK AND RETURN.



## transport

Department:  
Transport  
Province of KwaZulu-Natal

## GAZETTE

LGKZNG32-2019-OCT

REGION: ALL

1) <b>Application Number:</b> APP0117856	2) <b>Gazette Number:</b> LGKZNG32-2019-OCT
3) <b>Applicant:</b> NR DLAMINI <b>ID NO.</b> 6806175698087 <b>Association:</b> NTUZUMA TAXI ASSOCIATION	4) <b>Applicant Address:</b> G852 FALEZWE ROAD NTUZUMA T/SHIP DURBAN KWA ZULU NATAL 4032
5) <b>Existing Licence Holder:</b> NOT APPLICABLE <b>ID NO.</b> NOT APPLICABLE	6) <b>Existing Licence Holder Address:</b> NOT APPLICABLE
7) <b>Type of application:</b> NEW OPERATING LICENCE	8) <b>Operating Licence Number:</b> LGKZN1403001353
9) <b>Vehicle Type:</b> MINIBUS TAXI	10) 1 X 9-16 (SEATED) + 0 (STANDING)
11) <b>Region:</b> GREATER NORTH	
12.1	2206MY2206SA00049298 - NTUZUMA TO PHOENIX (UMHLANGA)  FROM THE STARTING POINT (ITHENDELE DRIVE TAXI RANK) NEAR KWANOZAZA SHOPPING CENTRE ALONG ANY OF THE INNER CIRCLE ROUTES 1 TO 4 WITHIN NTUZUMA TOWNSHIP ALONG ITHENDELE DRIVE LEFT INTO NTUZUMA ACCESS ROAD INTO INDUSTRIAL PARK ROAD LEFT INTO PHOENIX HIGHWAY RIGHT INTO INTO M41 LEFT INTO UMHLANGA ROCKS DRIVE INTO LIGHTHOUSE ROAD LEFT INTO TANAGER WAY RIGHT INTO LAGOON DRIVE RIGHT INTO LIGHT HOUSE ROAD LEFT INTO AN ON RAMP TO THE M4 RIGHT INTO ARGYLE ROAD LEFT INTO UMGENI ROAD LEFT INTO UMGENI ROAD AND PROCEED TO THE RANK (S) AS PER ANY OF THE ROUTES (1.1 TO 1.5) ALTERNATIVE ROUTE ALONG THE M25 LEFT INTO THE N2 RIGHT INTO THE M41 AND PROCEED AS PER THE ABOVE ROUTE.
12.2	2206S92206MY00049300 - KWAMASHU TO NTUZUMA  FROM KWAMASHU MAIN TAXI RANK ON MALANDELA ROAD, INTO BHEJANE ROAD, LEFT INTO NYALA ROAD, INTO ITHENDELE DRIVE AND PROCEED TO THE INNER CIRCLE ROUTES WITHIN NTUZUMA AND TO THE RANK ON ITHENDELE DRIVE NEAR BHEKUZULU DRIVE. 6.1.1 ALTERNATIVE ROUTE FROM KWAMASHU MAIN TAXI RANK ON MALANDELA ROAD, INTO BHEJANE ROAD, LEFT INTO NYALA ROAD, INTO UNDIYAZANA GROVE, INTO INGCEBO DRIVE, RIGHT INTO IBHUCU DRIVE, RIGHT INTO UMBHALANE, RIGHT INTO HOBHE AVENUE, LEFT INTO ITHENDELE DRIVE AND PROCEED TO THE INNER CIRCLE ROUTES WITHIN NTUZUMA TAKE-OUT AND TO THE END POINT ON ITHENDELE DRIVE NEAR BHEKUZULU DROVE. 6.2. BESTER'S TAXI RANK TO NTUZUMA FROM BESTER'S TAXI RANK, LEFT INTO NTUZUMA ACCESS ROAD, RIGHT INTO ITHENDELE DRIVE AND PROCEED TO ANY OF THE INNER CIRCLE ROUTE(S) 1 TO 4 ABOVE, AND TO THE END POINT ON ITHENDELE DRIVE AND BHEKUZULU DRIVE TAXI RANK. 6.3. KWAMASHU CROSSROADS TO NTUZUMA FROM KWAMASHU CROSSROADS TAXI RANK, LEFT INTO MALANDELA ROAD, LEFT INTO KWAMASHU HIGHWAY (M25), LEFT INTO NTUZUMA ACCESS ROAD, RIGHT INTO ITHENDELE DRIVE AND PROCEED TO ANY OF THE INNER CIRCLE ROUTE(S) 1 TO 4 ABOVE, UNTIL THE END POINT ON ITHENDELE NEAR BHEKUZULU DRIVE TAXI RANK.
12.3	2206MY21004R00049295 - NTUZUMA TO DURBAN FROM ITHENDELE DRIVE TAXI RANK NEAR KWANOZAZA SHOPPING CENTRE ALONG ANY OF ROUTES (S) 1 TO 4 ABOVE INTO NTUZUMA ACCESS ROAD RIGHT INTO KWAMASHU HIGHWAY (M25) INTO NORTH COAST ROAD INTO UMGENI ROAD (PROCEED TO SOLDIER'S WAY AND TO SOLDIER'S WAY TAXI RANK OR RIGHT INTO LEOPOLD STREET RIGHT INTO WARWICK AVENUE INTO CENTENARY ROAD AND PROCEED TO CENTENARY ROAD TAXI RANK.  FROM ITHENDELE DRIVE TAXI RANK NEAR KWANOZAZA SHOPPING CENTRE ALONG ANY OF THE INNER CIRCLE ROUTES WITHIN NTUZUMA AS PER ROUTES 1 TO 4 ABOVE INTO KWAMASHU HIGHWAY (M25) RIGHT INTO THE N2 LEFT INTO INANDA ROAD (M21) INTO SEA COW LAKE ROAD RIGHT INTO NORTH COAST ROAD AND PROCEED TO THE END POINTS AS IN 1.1 ABOVE.  FROM THE STARTING POINT IN 1.1 ABOVE INTO KWAMASHU HIGHWAY (M25) RIGHT INTO THE N2 LEFT INTO INANDA ROAD (M21) OFF RAMP LEFT INTO UMGENI ROAD (M19) ALONG UMGENI ROAD AND PROCEED TO THE END POINTS AS IN 1.1  FROM THE STARTING POINT IN 1.1 ABOVE INTO KWAMASHU HIGHWAY RIGHT INTO THE N2 ALONG THE N2 LEFT INTO THE N3 ALONG THE N3 INTO OLD DUTCH ROAD (LEFT INTO CENTENARY ROAD AND PROCEED TO CENTENARY ROAD TAXI RANK OR INTO ALICE STREET RIGHT INTO SOLDIER'S WAY AND PROCEED TO SOLDIER'S WAY TAXI RANK.  FROM THE STARTING POINT IN 1.1 ABOVE INTO KWAMASHU HIGHWAY (M25) INTO NORTH COAST ROAD INTO UMGENI ROAD LEFT INTO ARGYLE ROAD RIGHT INTO BRICKHILL ROAD INTO POINT ROAD RIGHT INTO BAY TERRACE RIGHT INTO STANGER STREET LEFT INTO ORDINANCE ROAD LEFT INTO SOLDIER'S WAY RIGHT INTO QUEEN STREET RIGHT INTO FIELD STREET AND PROCEED TO SOLDIER'S WAY TAXI RANK OR INTO LEOPOLD STREET RIGHT INTO WARWICK AVENUE INTO CENTENARY ROAD AND PROCEED TO CENTENARY ROAD TAXI RANK.
12.4	2206MY2206RK00049296 - NTUZUMA TO PINETOWN  FROM THE STARTING POINT ON ITHENDELE DRIVE NEAR KWANOZAZA SHOPPING CENTRE ALONG ANY OF THE INNER CIRCLE ROUTES 1 TO 4 WITHIN NTUZUMA TOWNSHIP ALONG ITHENDELE DRIVE LEFT INTO NTUZUMA ACCESS ROAD RIGHT INTO KWAMASHU HIGHWAY (M25) TURN RIGHT INTO THE N2 ALONG THE N2 LEFT INTO INANDA ROAD (M21) OFF RAMP RIGHT INTO UMGENI ROAD (M19) INTO ST JOHNS AVENUE RIGHT INTO OLD MAIN ROAD LEFT INTO MOODIE STREET RIGHT INTO HILL STREET AND PROCEED TO THE END POINT ON HILL STREET. AND FROM THE STARTING POINT ABOVE ALONG THE ROUTES INDICATED ABOVE RIGHT INTO THE N2 ALONG THE N2 INTO THE N3 INTO THE M13 RIGHT INTO OLD MAIN ROAD RIGHT INTO MOODIE STREET RIGHT INTO HILL STREET AND PROCEED TO THE END POINT ON HILL STREET. AND FROM THE STARTING POINT ABOVE ALONG THE ROUTES INDICATED ABOVE RIGHT INTO UMGENI ROAD (M19) ALONG THE M19 RIGHT INTO OTTO VOLEK ROAD LEFT INTO SHEPSTONE ROAD LEFT INTO REGENT STREET RIGHT INTO CHELSEA AVENUE LEFT INTO CHELSEA AVENUE LEFT INTO ESCOM ROAD RIGHT INTO OLD MAIN ROAD RIGHT INTO TRAFFORD ROAD LEFT INTO HILLCLIMB ROAD LEFT INTO KYALAMI ROAD INTO CIRCUIT ROAD LEFT INTO MALCOLM ROAD LEFT INTO ALBERT ROAD LEFT INTO ALEXANDER ROAD LEFT INTO OLD MAIN ROAD RIGHT INTO MOODIE STREET RIGHT INTO HILL STREET AND PROCEED TO THE TAXI RANK ON HILL STREET.
12.5	2206MY2206U200049297 - NTUZUMA TO VERULAM  FROM THE STARTING POINT (ITHENDELE DRIVE TAXI RANK) NEAR KWANOZAZA SHOPPING CENTRE ALONG ANY OF THE INNER CIRCLE ROUTES WITHIN NTUZUMA TOWNSHIP ALONG ITHENDELE DRIVE LEFT INTO NTUZUMA ACCESS ROAD RIGHT INTO KWAMASHU HIGHWAY (M25) ALONG THE M25 LEFT INTO R102 PASS WHITE HOUSE SHOPPING CENTRE ALONG R102 RIGHT INTO WICK STREET LEFT INTO IRELAND STREET AND PROCEED TO AN APPROVED TAXI RANK ON IRELAND STREET.  ALTERNATIVE ROUTE ALONG THE SAME ROUTE ABOVE INTO NTUZUMA ACCESS ROAD INTO INDUSTRIAL PARK ROAD LEFT INTO PHOENIX HIGHWAY LEFT INTO R102 AND PROCEED TO VERULAM AS PER THE ABOVE ROUTE.  RESTRICTION: NO PICKING UP OF PASSENGERS ON PHOENIX HIGHWAY.



## transport

Department:  
Transport  
Province of KwaZulu-Natal

## GAZETTE

LGKZNG32-2019-OCT

REGION: ALL

12.6	<p>21004R2206MY00049299 - DURBAN TO NTUZUMA</p> <p>FROM SOLDIER'S WAY TAXI RANK RIGHT INTO FIELD STREET INTO ALBERT STREET INTO UMGANI ROAD INTO NORTH COAST ROAD INTO KWAMASHU HIGHWAY (M25) LEFT INTO NTUZUMA ACCESS ROAD ALONG NTUZUMA ACCESS ROAD RIGHT INTO ITHENDELE DRIVE AND PROCEED TO NTUZUMA ALONG ANY OF THE INNER CIRCLE ROUTES WITHIN NTUZUMA.</p> <p>FROM CENTENARY ROAD TAXI RANK RIGHT INTO MARKET ROAD LEFT INTO ALICE STREET LEFT INTO ALBERT STREET INTO UMGANI ROAD INTO NORTH COAST ROAD INTO KWAMASHU HIGHWAY (M25) AND PROCEED TO THE END POINT ALONG ROUTES IN 5.1 ABOVE.</p> <p>FROM SOLDIER'S WAY TAXI RANK RIGHT INTO FIELD STREET LEFT INTO LEOPOLD STREET INTO CANONGATE ROAD OR FROM CENTENARY ROAD TAXI RANK RIGHT INTO MARKET ROAD RIGHT INTO LEOPOLD STREET INTO CANONGATE ROAD INTO THE WESTERN FREEWAY (N3) INTO THE N2 LEFT INTO KWAMASHU HIGHWAY (M25) AND PROCEED TO THE END POINT ALONG ROUTES IN 5.1 ABOVE.</p>
12.7	<p>2206MY220B8S00201401 - NTUZUMA TO BRIDGE CITY</p> <p>FROM NTUZUMA TAXI RANK THEN ITHENDELE DRIVE TAXI RANK NEAR ENGINE GARAGE ALONG NTUZUMA INNER CIRCLE AND NTUZUMA ACCESS ROAD PICK AND DROP AND RETURN NTUZUMA ACCESS TO BRIDGE CITY BOULEYARD TURN RIGHT TO IQOLA ROAD STRAIGHT UP TO BRIDGE CITY RANK</p> <p>ALTERNATIVE ROUTE TURN RIGHT ISIMBA AVENUE, TURN LEFT UFUDU, TURN RIGHT TO NOGWAJA STREET TURN LEFT IBULULU AVENUE TURN RIGHT IMVUMI CRESCENT TURN RIGHT AT THE ROBOT TO BHEJANE STREET, TURN RIGHT INGWE LANE, TURN RIGHT INGWE LANE, TURN RIGHT IMBABALA LANE TURN RIGHT UNOGWAJA STREET DOWN TO BRIDGE CITY PARKING TURN RIGHT INKUNZANA ROAD TURN RIGHT INDLANZI LANE PICK AND RETURN ALONG THE SAME ROUTE.</p>





## transport

Department:  
Transport  
Province of KwaZulu-Natal

## GAZETTE

LGKZNG32-2019-OCT

REGION: ALL

1) <b>Application Number:</b> APP0117860	2) <b>Gazette Number:</b> LGKZNG32-2019-OCT
3) <b>Applicant:</b> FE MCHUNU <b>ID NO.</b> 7111305288084 <b>Association:</b> NQUTHU DISTRICT PIONEERS TAXI ASSOC.	4) <b>Applicant Address:</b> P.O BOX 436 NQUTHU 3135
5) <b>Existing Licence Holder:</b> NOT APPLICABLE <b>ID NO.</b> NOT APPLICABLE	6) <b>Existing Licence Holder Address:</b> NOT APPLICABLE
7) <b>Type of application:</b> NEW OPERATING LICENCE	8) <b>Operating Licence Number:</b> NOTAVAILABLE
9) <b>Vehicle Type:</b> MINIBUS	10) 1 X 14 (SEATED) + 0 (STANDING)
11) <b>Region:</b> UMZINYATHI	
12.1	2207GY1205GJ10047654 - NQUTU TO JOHANNESBURG FROM NQUTHU TAXI RANK R66 PROCEED TO MNYANDU CROSSING TURN LEFT TO R33/R68 BYPASS DUNDEE ALONG VICTORIA STREET, INTO KAREL LANDMAN, JOINING R68, RIGHT INTO AND LONG N11, BY PASS NEWCASTLE AND PROCEEDING THROUGH VOLKRUST ALONG JOUBERT STREET INTO DAN PIENAAR STREET (R543) INTO AND ALONG R23 TO STANDERTON, PASSING THROUGH STANDERTON, ALONG BOTHA STREET, LOMBARD STREET, KROG STREET INTO R23 BY PASSING GREYLINGSTAD AND BALFOUR TOWARDS HEIDELBERG, TURN RIGHT INTO N3, PROCEED DIRECT INTO VOSLOORUS TAXI RANK AND PROCEED INTO AND ALONG N17 TO GERMISTON TAXI RANK, OFF LOADING ONLY AND PROCEED DIRECT TO M2 INTO AND ALONG N12, PEASE ROAD INTO BARA CITY TAXI RANK AND RETURN INTO NQUTHU ALONG THE FORWARD ROUTE IN REVERSE.
12.2	2207GY1205GJ10047655 - NQUTU TO JOHANNESBURG CBD FROM NQUTU TAXI RANK INTO R34 TO BLOODRIVER, BYPASSING UTRECHT, RIGHT INTO N11 AND PROCEED AS IN ROUTE (JOHANNESBURG)
12.3	2207GY2202BQ10047668 - NQUTU TO NEWCASTLE FROM NQUTHU TAXI RANK INTO AND ALONG INTO AND ALONG P54 TO BLOOD RIVER, INTO R34(P41), INTO R37, LEFT INTO N11 AND PROCEED TO NEWCASTLE, INTO ALLEN STREET AT THE LAST ROBOT TURN LEFT AND RIGHT TO NEWCASTLE TAXI RANK RETURN TO NQUTHU ALONG THE FORWARD ROUTE IN REVERSE.
12.4	2207GY2206KU10047656 - NQUTU TO DURBAN FROM NQUTHU TAXI RANK INTO AND ALONG R68 TO BABANANGO, RIGHT INTO R34, PASSING THROUGH MELMOTH, RIGHT INTO R66 PASSING THROUGH ESHOWE, PROCEED ALONG R66, RIGHT INTO R102 TO NGINGINDLOVU AND PROCEED TO STANGER ALONG R102, PASSING THROUGH STANGER AND TO N2, RIGHT INTO R102/N2 AND PROCEED DIRECT TO DURBAN INTO R102 INTO UMNGENI ROAD (R102) SETTING DOWN AT DURBAN STATION AND PROCEED ALONG UMNGENI ROAD INTO SOLDIERS WAY, RIGHT INTO LEOPOLD STREET, LEFT INTO MARKET STREET, RIGHT INTO SMITH STREET, RIGHT INTO WARWICK AVENUE, INTO UNIVERSITY AVENUE TAXI RANK AND RETURN ALONG WARWICK AVENUE, RIGHT INTO ALICE STREET, LEFT INTO ALBERT STREET, RIGHT INTO UMNGENI ROAD AND RETURN TO NQUTHU ALONG THE FORWARD ROUTE IN REVERSE.
12.5	2207GY2207BP10047658 - NQUTHU TO DUNDEE FROM NQUTHU TAXI RANK, INTO P36/2 INTO R68, LEFT INTO R33 INTO VICTORIA STREET, RIGHT INTO SMITH STREET INTO DUNDEE TAXI RANK AND RETURN TO NQUTHU ALONG THE FORWARD ROUTE IN REVERSE.
12.6	2207GY2207GY00047657 - NQUTU TO EMPANGENI FROM NQUTHU TAXI RANK ALONG THE SAME ROUTE AS IN 3ABOVE, UP TO NKWALINI ALONG R66 AT KWALINI TURN LEFT INTO AND ALONG R34, WHICH BECOMES MAIN ROAD AND PROCEED DIRECT TO EMPANGENI TAXI RANK AND RETURN THE FORWARD ROUTE IN REVERSE.
12.7	2207GY2207GY00047664 - NQUTU TO QHUDENI FROM NQUTHU TAXI RANK INTO AND ALONG R68 AND AND TURN RIGHT INTO P16/3 TO P32 KWABALOYI QHUDENI AND RETURN TO NQUTHU WITH ALONG THE FOWARD ROUTE IN REVERSE.
12.8	2207GY2207GY00047665 - SIBONGILE TO NQUTU FROM SIBONGILE ALONG L1993 INTO R68 AND PROCEED INTO NQUTHU TAXI RANK AND RETURN.
12.9	2207GY2207GY00047666 - MABULULWANE TO NQUTU FROM MABULULWANE SUB TAXI RANK INTO AND ALONG D1297 INTO R68 AND PROCEED TO NQUTHU TAXI RANK AND RETURN.
12.10	2207GY2207GY00047672 - ZICOLE TO NQUTU FROM KWAMBATHA TRADING STORE INTO AND ALONG D1347, RIGHT INTO P54 AND PROCEED TO NQUTHU TAXI RANK AND RETURN ALONG THE FORWARD ROUTE IN REVERSE.
12.11	2207GY2207GY00047673 - ST. AUGUSTINE TO NQUTU FROM AUGUSTINE'S SCHOOL INTO AND ALONG D1361, RIGHT INTO R68 AND PROCEED TO NQUTHU TAXI RANK AND RETURN ALONG THE FORWARD ROUTE IN RESERVE.
12.12	2207GY2207GY00047674 - SILUTSHANA TO NQUTU FROM SILUTSHANA SUB RANK INTO AND ALONG R68 TO NQUTHU TAXI RANK AND RETURN ALONG THE FORWARD ROUTE IN RESERVE.
12.13	2207GY2207GY00047675 - HLATHI DAM TO NQUTU FROM HLATHI DAM SUB RANK INTO AND ALONG R68 TO NQUTHU TAXI RANK AND RETURN ALONG THE FORWARD ROUTE IN RESERVE.
12.14	2207GY2207GY00047676 - ISANDLWANA TO NQUTHU FROM ISANDLWANA SUB RANK INTO AND ALONG P58, TURN LEFT INTO R68 AND PROCEED TO NQUTHU TAXI RANK AND RETURN ALONG THE FORWARD ROUTE IN REVERSE.
12.15	2207GY2207GY00047678 - NCEPHENI TO NQUTU FROM NCEPHENI SUB TAXI RANK INTO AND ALONG P58, TURN INTO R68 AND PROCEED TO NQUTHU TAXI RANK AND RETURN ALONG THE FORWARD ROUTE IN RESERVE.
12.16	2207GY2207GY00050375 - MABULULWANE TO NQUTU FROM MABULULWANE SUB TAXI RANK INTO AND ALONG D1297 INTO R68 AND PROCEED TO NQUTHU TAXI RANK AND RETURN.
12.17	2207GY2207GY00050409 - HLAZAKAZI TO NQUTHU FROM HLAZAKAZI SUB TAXI RANK INTO AND ALONG D1362, INTO R68 AND PROCEED TO NQUTHU TAXI RANK AND RETURN.
12.18	2207GY2207GY00050410 - MBOKODWENI TO NQUTU FROM MBOKODWE TO NQUTHU INTO AND ALONG L1992, INTO R68 PROCEED TO NQUTHU TAXI RANK AND RETURN.
12.19	2207GY2207GY00050411 - GRACE SUB TO NQUTU FROM GRACE SUB RANK INTO AND ALONG P53 TO NQUTHU TAXI RANK AND RETURN.
12.20	2207GY2207GY00050412 - GRACE SUB TO NZIMANDE FROM GRACE SUB RANK, INTO AND ALONG P54, INTO R34, RIGHT INTO P251 AND PROCEED TO NZIMANDE MINE AND RETURN.
12.21	2207GY2207GY00050413 - GRACE SUB TO NZIMANDE FROM GRACE SUB RANK, INTO AND ALONG P54, INTO R34, RIGHT INTO P251 AND PROCEED TO NZIMANDE MINE AND RETURN.
12.22	2207GY2207GY00050414 - GRACE SUB TO MONDLO FROM GRACE SUB RANK TO MONDLO ALONG P411 AND RETURN.



## transport

Department:  
Transport  
Province of KwaZulu-Natal

## GAZETTE

LGKZNG32-2019-OCT

REGION: ALL

12.23	2207GY2207GY00050415 - GRACE SUB TO DUNDEE FROM GRACE SUB RANK TO DUNDEE, INTO AND ALONG P54, LEFT INTO AND ALONG P34-2, INTO P33 INTO VICTORIA STREET, RIGHT INTO SMITH STREET, INTO THE DUNDEE TAXI RANK AND RETURN.
12.24	2207GY2207GY00050416 - GRACE SUB TO VRYHEID FROM GRACE SUB RANK TO VRYHEID, INTO AND ALONG P54, RIGHT INTO AND ALONG P34-2, INTO KERK –CHURCH STREET, TO THE VRYHEID TAXI RANK AND RETURN.
12.25	2207GY2207GY00050417 - GRACE SUB TO KINGSLEY FROM GRACE SUB RANK TO KINGSLEY, INTO AND ALONG P54 TO BLOODRIVER, LEFT INTO P34-2, INTO P33, LEFT INTO KINGSLEY, INTO AN APPROVED TAXI RANK AND RETURN.
12.26	2207GY2207GY00050418 - GRACE SUB TO UTRECHT FROM GRACE SUB TAXI RANK, INTO AND ALONG P54, INTO R34 (P41), AND PROCEED TO UTRECHT, LEFT INTO UTRECHT TAXI RANK AND RETURN.
12.27	2207GY2207J510047659 - NQUTU TO NONDWENI FROM NQUTHU TAXI RANK TO NONDWENI TAXI RANK ALONG MAIN ROAD (P36-2 AND RETURN ALONG THE FORWARD ROUTE IN REVERSE.(PICKING UP AND SETTING DOWN PASSENGERS EN ROUTE.
12.28	2207GY2207J510047669 - NQUTHU TO EMONDLO FROM NQUTHU TO EMONDLO TAXI RANK ALONG P54,TURN OFF AT MASONDO CROSSING WHICH BECOMES R9 PICKING UP AND DROPPING OFF EN ROUTE AND RETURN ALONG THE FORWARD ROUTE IN REVERSE.
12.29	2207GY2207J510047671 - NQUTHU TO VRYHEID  FROM NQUTHU INTO AND ALONG P54,TURN OFF AT MASONDO CROSSING WHICH BECOMES R9,PROCEED ALONG MONDLO/GOBINSIMBI WHICH BECOMES R14 AND PROCEED TO JUNCTION OF VRYHEID AND MELMOTH ROADS WHICH BECOMES R43 AND PROCEED TO UTRECHT STREET IN VRYHEID.AT THE FIRST ROBOT, TURN RIGHT AND SHORT LEFT VRYHEID TAXI RANK AND RETURN ALONG THE FORWARD ROUTE IN REVERSE.
12.30	2207J52207J500047660 - NONDWENI TO VRYHEID FROM NONDWENI INTO ALONG P63-2,LEFT INTO R48(P59-4) AND PROCEED TO MONDLO - VRYHEID ROAD CROSSING WHICH IS R17, TURN LEFT INTO R34 AND PROCEED INTO AND ALONG EAST STREET,LEFT INTO CHURCH STREET AND TURN LEFT INTO VRYHEID TAXI RANK AND RETURN ALONG FORWARD ROUTE IN RESERVE.



## transport

Department:  
Transport  
Province of KwaZulu-Natal

## GAZETTE

LGKZNG32-2019-OCT

REGION: ALL

1) <b>Application Number:</b> APP0117442	2) <b>Gazette Number:</b> LGKZNG32-2019-OCT
3) <b>Applicant:</b> MR MSWELI <b>ID NO.</b> 6507015422080 <b>Association:</b> MTUBATUBA TAXI OWNERS L&L DISTANCE ASS.	4) <b>Applicant Address:</b> P.O BOX 3221 MTUBATUBA  3935
5) <b>Existing Licence Holder:</b> NOT APPLICABLE <b>ID NO.</b> NOT APPLICABLE	6) <b>Existing Licence Holder Address:</b> NOT APPLICABLE
7) <b>Type of application:</b> ADD AUTHORISATIONS/ROUTES	8) <b>Operating Licence Number:</b> LGKZN0603000259
9) <b>Vehicle Type:</b> MINIBUS	10) 1 X 21 (SEATED) + 0 (STANDING)
11) <b>Region:</b> UMKHANYAKUDE	
12.1	KZPRERC2772432 - MTUBATUBA TO PIETERMARITZBURG FROM APPROVED TAXI RANK IN MTUBATUBA TURN LEFT ON INKOSI MTUBATUBA ROAD, TURN LEFT ON RIVERVIEW ROAD, TURN RIGHT ON P237 ROAD, TURN LEFT AND JOIN N2 ROAD AND PROCEED STRAIGHT PASS MTHUNZINI TOLLGATE, UMWOTI PLAZA, UMWOTI PLAZA, TONGAAT TOLLGATE PROCEED STRAIGHT ON THE N2 AND TURN LEFT TO JOIN N3 UNDER THE BRIDGE PASS MARIANHILL PLAZA PROCEED ALONG N3 KEEP LEFT INTO DURBAN ROAD BECOMING CHIEF ALBERT LUTHULI STREET PROCEED AND TURN RIGHT INTO LANGLIBALELE STREET, TURN LEFT INTO PIETERMARITZBURG TAXI RANK, OFFLOAD AND LOAD AND RETURN WITH PASSENGERS TO MTUBATUBA TAXI RANK USING THE SAME ROUTE WITH PASSENGERS.
12.2	KZPRERC2772481 - MTUBATUBA TO STANGER FROM APPROVED TAXI RANK IN MTUBATUBA TURN LEFT ON INKOSI MTUBATUBA ROAD, TURN LEFT ON RIVERVIEW ROAD TURN RIGHT ON P237 ROAD, TURN LEFT AND JOIN N2 ROAD AND PROCEED STRAIGHT PASS MTUNZINI TOLLGATE, TURN LEFT ON THE OFF RAMP AND JOIN TURN OFF IN R74 PROCEED STRAIGHT AND TURN LEFT AT THE ROBOTS AND JOIN R102 ROAD PROCEED AND TURN RIGHT TO JOIN GLEDHONMILL ROAD PROCEED AND TURN LEFT, JOIN BALCOMB ROAD PROCEED STRAIGHT TO STANGER TAXI RANK OFF LOAD AND LOAD AND RETURN BACK USING THE SAME ROUTE WITH PASSENGERS. ALTERNATIVE FROM APPROVED TAXI RANK TURN LEFT ON INKOSI MTUBATUBA ROAD TURN LEFT ON RIVERVIEW ROAD TURN RIGHT ON P237 ROAD, TURN LEFT TO JOIN N2 ROAD BEFORE EMPANGENI TURN RIGHT JOIN R102 PASS EMPANGENI, PROCEED STRAIGHT AND TURN LEFT TO JOIN R66, PROCEED ALONG THAT ROAD AND TURN RIGHT TO JOIN R102, PASS GINGINDLOVU AND PROCEED STRAIGHT PASS DARNAL ROBOTS AND TURN RIGHT ON R74 PROCEED AND TURN LEFT TO JOIN KING SHAKA PROCEED AND TURN LEFT TO JOIN KING SHAKA ROAD PROCEED STRAIGHT AND TURN LEFT ONTO GLEDHONMILL ROAD AND TURN RIGHT TO JOIN BALCOMB ROAD AND PROCEED STRAIGHT TO STANGER TAXI RANK OFFLOAD AND LOAD AND RETURN BACK USING THE SAME ROUTE WITH PASSENGERS.
12.3	KZPRERC2772530 - MTUBATUBA TO VRYHEID FROM APPROVED TAXI RANK IN MTUBATUBA TURN LEFT TO JOIN INKOSI MTUBATUBA ROAD TURN RIGHT ON RIVERVIEW ROAD PROCEED STRAIGHT TO JOIN R618 ROAD, PASS HLABISA, (NO PICKING UP AND DROPPING OFF PASSENGERS) PROCEED STRAIGHT TOWARDS NONGOMA, TURN RIGHT AND PROCEED ALONG R618, PASS NGOME AND PROCEED STRAIGHT AND TURN LEFT INTO R69 ROAD, PROCEED TO VRYHEID TAXI RANK AND RETURN BACK WITH PASSENGERS USING THE SAME ROUTE.
12.4	KZPRERC2772579 - MTUBATUBA TO PONGOLA FROM APPROVED MTUBATUBA TAXI RANK TURN RIGHT RIGHT ON RIVERVIEW ROAD PROCEED STRAIGHT TO JOIN R618 PROCEED AND TURN LEFT TO JOIN N2 UNDER NKODIBE BRIDGE, PROCEED STRAIGHT AND PASS HLUHLUWE, MKHUZE, PONGOLA, PIET RETIEF, ERMELO, BETHAL, TRICHARD, JOIN ORSBORN ROAD PROCEED AND JOIN OLIVER STREET TURN LEFT ON ELSBURG ROAD TURN RIGHT TO DANKIRK ROAD, TURN LEFT TO JOIN VAN LINGEN ROAD PROCEED STRAIGHT AND JOIN LABASEE ROAD GO STRAIGHT AND JOIN RAILWAY STREET AND PROCEED STRAIGHT TO GERMISTON STATION MAIN TAXI RANK DROP OFF AND LOAD PASSENGERS AND RETURN BACK USING THE SAME ROUTE.
12.5	KZPRERC2772628 - MTUBATUBA TO GERMISTON STATION MAIN TAXI RANK FROM APPROVE MTUBATUBA ROUTE TURN LEFT JOINING INKOSI MTUBATUBA ROAD, TURN RIGHT ON RIVERVIEW ROAD PROCEED STRAIGHT TO JOIN R618 ROAD, TURN LEFT TO JOIN N2 ROAD UNDER NKODIBE BRIDGE, PROCEED STRAIGHT AND PASS HLUHLUWE, MKHUZE, PONGOLA, PIET RETIEF, ERMELO, BETHAL TRICHARD JOIN N17 ROAD, PASS KINROSS, LEANDRA, CARNIVAL CITY TOLL PLAZA, PROCEED STRAIGHT AND TURN RIGHT TO DANKIRK ROAD, TURN LEFT TO JOIN VAN LINGEN ROAD PROCEED STRAIGHT AND JOIN LABASEE ROAD GO STRAIGHT AND JOIN RAILWAY STREET AND PROCEED STRAIGHT TO GERMISTON STATION MAIN TAXI RANK DROP OFF LOAD, LOAD AND RETURN BACK WITH PASSENGERS USING THE SAME ROUTE.
12.6	KZPRERC2772677 - MTUBATUBA TO JOHANNESBURG PARK CITY MAIN TAXI RANK FROM MTUBATUBA ROUTE TURN LEFT JOINING INKOSI MTUBATUBA ROAD, TURN LEFT JOINING INKOSI MTUBATUBA ROAD, TURN RIGHT ON RIVERVIEW ROAD PROCEED STRAIGHT TO JOIN R618 ROAD TURN LEFT TO JOIN N2 ROAD UNDER NKODIBE BRIDGE, PROCEED STRAIGHT AND PASS HLUHLUWE, MKHUZE, PONGOLA, PIET RETIEF, ERMELO, BETHAL TRICHARD, JOIN N17 ROAD PASS KINROSS, LEANDRA, CARNIVAL CITY TOLL PLAZA AND PASS GOSFORTH PLAZA AND KEEP LEFT TO JOIN TO JOIN N3 GERMISTON AND PRETORIA ROAD, PROCEED STRAIGHT AND TURN LEFT TO JOIN M2, PROCEED AND TURN LEFT ONTO RISSIK ROAD AND TURN TO JOIN DE VILLIERS ROAD TURN LEFT TO JOIN WANDERERS STREET AND PROCEED STRAIGHT TO JOHANNESBURG PARK CITY MAIN TAXI RANK, OFFLOAD AND RETURN BACK USING THE SAME ROUTE WITH PASSENGERS.



## transport

Department:  
Transport  
Province of KwaZulu-Natal

## GAZETTE

LGKZNG32-2019-OCT

REGION: ALL

1) <b>Application Number:</b> APP0117875	2) <b>Gazette Number:</b> LGKZNG32-2019-OCT
3) <b>Applicant:</b> Y MARAIS <b>ID NO.</b> 6806090095088 <b>Association:</b> BONELLA TAXI ASSOCIATION	4) <b>Applicant Address:</b> 143 BLOCK C SYDENHAM COURT 4091
5) <b>Existing Licence Holder:</b> MR DIPLOCK <b>ID NO.</b> 8602165073086	6) <b>Existing Licence Holder Address:</b> 7E SNAPPER PLACE NEWLANDS EAST 4037
7) <b>Type of application:</b> NORMAL TRANSFER	8) <b>Operating Licence Number:</b> LGKZN1303000368
9) <b>Vehicle Type:</b> MINIBUS	10) 1 X 15 (SEATED) + 0 (STANDING)
11) <b>Region:</b> DURBAN CENTRAL	
12.1	<p>2206L221004R00141397 - BONELA TO DURBAN</p> <p>BONELLA TO RANK 46 DENNIS HURLEY STREET DURBAN (QUEEN STREET)</p> <p>FROM AN APPROVED RANK 46 BLINKBONNIE ROAD OPPOSITE JABULA SUPERMARKET, PROCEED ALONG BLINKBONNIE ROAD, LEFT TURN INTO BUCKINGHAM ROAD, PROCEED ALONG BUCKINGHAM ROAD RIGHT INTO BARNSLEY GROVE, PROCEED ALONG BARNSLEY GROVE AND TURN LEFT INTO BLINKBONNIE ROAD, RIGHT INTO BONELA ROAD, PROCEED ALONG BONELA ROAD, LEFT INTO ESKOTENE GROVE PROCEED ALONG ESKOTENE GROVE ACROSS TO CANDELLA ROAD INTO WESTMEATH AVENUE, RIGHT INTO STANFIELD ROAD, PROCEED ALONG STANFIELD ROAD AND TURN RIGHT INTO WESTMEATH AVENUE, PROCEED ALONG WESTMEATH AVENUE AND TURN RIGHT INTO CANDELLA ROAD, PROCEED ALONG CANDELLA ROAD TURN LEFT INTO WIGGINS ROAD, PROCEED ALONG WIGGINS ROAD, TURN LEFT INTO CARLOW ROAD, PROCEED ALONG CARLOW ROAD, RIGHT INTO BLINKBONNIE ROAD, PROCEED ALONG BLINKBONNIE TURN LEFT INTO BELLAIR ROAD, PROCEED ALONG BELLAIR ROAD, RIGHT INTO JAN SMUTHS HIGHWAY, LEFT INTO FELIX DLAMINI ROAD (BRICKFIELD ROAD), PROCEED ALONG FELIX DLAMINI ROAD (BRICKFIELD ROAD) LEFT ONTO N3 FREEWAY, PROCEED ALONG N3 FREEWAY, EXIT AT RIDGE ROAD, BEREA OFF-RAMP (TOLLGATE BRIDGE), ACROSS RIDGE ROAD INTO BEREA ROAD NORTH, PROCEED ALONG BEREA ROAD NORTH INTO CHRIS NTULI ROAD (OLD DUTCH ROAD), PROCEED ALONG CHRIS NTULI ROAD (OLD DUTCH ROAD) PROCEED INTO JOHANNES NKOSI STREET (ALICE STREET), PROCEED ALONG JOHANNES NKOSI STREET (ALICE STREET), RIGHT INTO SOLDIERS WAY, PROCEED ALONG SOLDIERS WAY, RIGHT INTO DENNIS HURLEY STREET (QUEEN STREET) RANK 46, DURBAN. RETURN ROUTE: RANK 46 DENNIS HURLEY STREET (QUEEN STREET), DURBAN TO BONELA PROCEED ALONG DENNIS HURLEY STREET (QUEEN STREET), RIGHT INTO INGCUCE STREET (ALBERT STREET), PROCEED ALONG INGCUCE STREET (ALBERT STREET) LEFT INTO DAVID WEBSTER STREET (LEOPOLD STREET), PROCEED ALONG DAVID WEBSTER STREET (LEOPOLD STREET) INTO CANNONGATE ROAD ONTO THE N3 FREEWAY EXITING AT FELIX DLAMINI ROAD (BRICKFIELD ROAD) OFF RAMP PROCEED ALONG FELIX DLAMINI ROAD (BRICKFIELD ROAD) INTO GARTH ROAD, LEFT INTO GALWAY ROAD, PROCEED ALONG GALWAY ROAD, LEFT TURN INTO JAN SMUTS HIGHWAY, PROCEED ALONG JAN SMUTS HIGHWAY, PROCEED ALONG JAN SMUTS HIGHWAY, RIGHT INTO BELAIR ROAD, PROCEED ALONG BELAIR ROAD, RIGHT INTO BLINKBONNIE ROAD, PROCEED ALONG BLINKBONNIE ROAD (AS PER BONELA ROUTE)</p> <p>NB: ALL COMMUTERS TO BE PICKED UP AND DROPPED OFF ONLY AT THE DESIGNATED TAXI STOPS ON THE PRESCRIBED ROUTE.</p> <p>ALTERNATIVE ROUTE: BONELA TO RANK 46 DENNIS HURLEY STREET (QUEEN STREET), DURBAN.</p>



## transport

Department:  
Transport  
Province of KwaZulu-Natal

## GAZETTE

LGKZNG32-2019-OCT

REGION: ALL

1) <b>Application Number:</b> APP0117876	2) <b>Gazette Number:</b> LGKZNG32-2019-OCT
3) <b>Applicant:</b> SZ NENE <b>ID NO.</b> 7007250503081 <b>Association:</b> NQUTHU DISTRICT PIONEERS TAXI ASSOC.	4) <b>Applicant Address:</b> P.O BOX 806 NQUTHU 3135
5) <b>Existing Licence Holder:</b> NOT APPLICABLE <b>ID NO.</b> NOT APPLICABLE	6) <b>Existing Licence Holder Address:</b> NOT APPLICABLE
7) <b>Type of application:</b> NEW OPERATING LICENCE	8) <b>Operating Licence Number:</b> NOTAVAILABLE
9) <b>Vehicle Type:</b> MINIBUS	10) 1 X 15 (SEATED) + 0 (STANDING)
11) <b>Region:</b> UMZINYATHI	
12.1	2207GY1205GJ10047654 - NQUTU TO JOHANNESBURG FROM NQUTHU TAXI RANK R66 PROCEED TO MNYANDU CROSSING TURN LEFT TO R33/R68 BYPASS DUNDEE ALONG VICTORIA STREET, INTO KAREL LANDMAN, JOINING R68, RIGHT INTO AND LONG N11, BY PASS NEWCASTLE AND PROCEEDING THROUGH VOLKRUST ALONG JOUBERT STREET INTO DAN PIENAAR STREET (R543) INTO AND ALONG R23 TO STANDERTON, PASSING THROUGH STANDERTON, ALONG BOTHA STREET, LOMBARD STREET, KROG STREET INTO R23 BY PASSING GREYLINGSTAD AND BALFOUR TOWARDS HEIDELBERG, TURN RIGHT INTO N3, PROCEED DIRECT INTO VOSLOORUS TAXI RANK AND PROCEED INTO AND ALONG N17 TO GERMISTON TAXI RANK, OFF LOADING ONLY AND PROCEED DIRECT TO M2 INTO AND ALONG N12, PEASE ROAD INTO BARA CITY TAXI RANK AND RETURN INTO NQUTHU ALONG THE FORWARD ROUTE IN REVERSE.
12.2	2207GY1205GJ10047655 - NQUTU TO JOHANNESBURG CBD FROM NQUTU TAXI RANK INTO R34 TO BLOODRIVER, BYPASSING UTRECHT, RIGHT INTO N11 AND PROCEED AS IN ROUTE (JOHANNESBURG)
12.3	2207GY2202BQ10047668 - NQUTU TO NEWCASTLE FROM NQUTHU TAXI RANK INTO AND ALONG INTO AND ALONG P54 TO BLOOD RIVER, INTO R34(P41), INTO R37, LEFT INTO N11 AND PROCEED TO NEWCASTLE, INTO ALLEN STREET AT THE LAST ROBOT TURN LEFT AND RIGHT TO NEWCASTLE TAXI RANK RETURN TO NQUTHU ALONG THE FORWARD ROUTE IN REVERSE.
12.4	2207GY2206KU10047656 - NQUTU TO DURBAN FROM NQUTHU TAXI RANK INTO AND ALONG R68 TO BABANANGO, RIGHT INTO R34, PASSING THROUGH MELMOTH, RIGHT INTO R66 PASSING THROUGH ESHOWE, PROCEED ALONG R66, RIGHT INTO R102 TO NGINGINDLOVU AND PROCEED TO STANGER ALONG R102, PASSING THROUGH STANGER AND TO N2, RIGHT INTO R102/N2 AND PROCEED DIRECT TO DURBAN INTO R102 INTO UMNGENI ROAD (R102) SETTING DOWN AT DURBAN STATION AND PROCEED ALONG UMNGENI ROAD INTO SOLDIERS WAY, RIGHT INTO LEOPOLD STREET, LEFT INTO MARKET STREET, RIGHT INTO SMITH STREET, RIGHT INTO WARWICK AVENUE, INTO UNIVERSITY AVENUE TAXI RANK AND RETURN ALONG WARWICK AVENUE, RIGHT INTO ALICE STREET, LEFT INTO ALBERT STREET, RIGHT INTO UMNGENI ROAD AND RETURN TO NQUTHU ALONG THE FORWARD ROUTE IN REVERSE.
12.5	2207GY2207BP10047658 - NQUTHU TO DUNDEE FROM NQUTHU TAXI RANK, INTO P36/2 INTO R68, LEFT INTO R33 INTO VICTORIA STREET, RIGHT INTO SMITH STREET INTO DUNDEE TAXI RANK AND RETURN TO NQUTHU ALONG THE FORWARD ROUTE IN REVERSE.
12.6	2207GY2207GY00047657 - NQUTU TO EMPANGENI FROM NQUTHU TAXI RANK ALONG THE SAME ROUTE AS IN 3ABOVE, UP TO NKWALINI ALONG R66 AT KWALINI TURN LEFT INTO AND ALONG R34, WHICH BECOMES MAIN ROAD AND PROCEED DIRECT TO EMPANGENI TAXI RANK AND RETURN THE FORWARD ROUTE IN REVERSE.
12.7	2207GY2207GY00047664 - NQUTU TO QHUDENI FROM NQUTHU TAXI RANK INTO AND ALONG R68 AND AND TURN RIGHT INTO P16/3 TO P32 KWABALOYI QHUDENI AND RETURN TO NQUTHU WITH ALONG THE FOWARD ROUTE IN REVERSE.
12.8	2207GY2207GY00047665 - SIBONGILE TO NQUTU FROM SIBONGILE ALONG L1993 INTO R68 AND PROCEED INTO NQUTHU TAXI RANK AND RETURN.
12.9	2207GY2207GY00047666 - MABULULWANE TO NQUTU FROM MABULULWANE SUB TAXI RANK INTO AND ALONG D1297 INTO R68 AND PROCEED TO NQUTHU TAXI RANK AND RETURN.
12.10	2207GY2207GY00047672 - ZICOLE TO NQUTU FROM KWAMBATHA TRADING STORE INTO AND ALONG D1347, RIGHT INTO P54 AND PROCEED TO NQUTHU TAXI RANK AND RETURN ALONG THE FORWARD ROUTE IN REVERSE.
12.11	2207GY2207GY00047673 - ST. AUGUSTINE TO NQUTU FROM AUGUSTINE'S SCHOOL INTO AND ALONG D1361, RIGHT INTO R68 AND PROCEED TO NQUTHU TAXI RANK AND RETURN ALONG THE FORWARD ROUTE IN RESERVE.
12.12	2207GY2207GY00047674 - SILUTSHANA TO NQUTU FROM SILUTSHANA SUB RANK INTO AND ALONG R68 TO NQUTHU TAXI RANK AND RETURN ALONG THE FORWARD ROUTE IN RESERVE.
12.13	2207GY2207GY00047675 - HLATHI DAM TO NQUTU FROM HLATHI DAM SUB RANK INTO AND ALONG R68 TO NQUTHU TAXI RANK AND RETURN ALONG THE FORWARD ROUTE IN RESERVE.
12.14	2207GY2207GY00047676 - ISANDLWANA TO NQUTHU FROM ISANDLWANA SUB RANK INTO AND ALONG P58, TURN LEFT INTO R68 AND PROCEED TO NQUTHU TAXI RANK AND RETURN ALONG THE FORWARD ROUTE IN REVERSE.
12.15	2207GY2207GY00047678 - NCEPHENI TO NQUTU FROM NCEPHENI SUB TAXI RANK INTO AND ALONG P58, TURN INTO R68 AND PROCEED TO NQUTHU TAXI RANK AND RETURN ALONG THE FORWARD ROUTE IN RESERVE.
12.16	2207GY2207GY00050375 - MABULULWANE TO NQUTU FROM MABULULWANE SUB TAXI RANK INTO AND ALONG D1297 INTO R68 AND PROCEED TO NQUTHU TAXI RANK AND RETURN.
12.17	2207GY2207GY00050409 - HLAZAKAZI TO NQUTHU FROM HLAZAKAZI SUB TAXI RANK INTO AND ALONG D1362, INTO R68 AND PROCEED TO NQUTHU TAXI RANK AND RETURN.
12.18	2207GY2207GY00050410 - MBOKODWENI TO NQUTU FROM MBOKODWE TO NQUTHU INTO AND ALONG L1992, INTO R68 PROCEED TO NQUTHU TAXI RANK AND RETURN.
12.19	2207GY2207GY00050411 - GRACE SUB TO NQUTU FROM GRACE SUB RANK INTO AND ALONG P53 TO NQUTHU TAXI RANK AND RETURN.
12.20	2207GY2207GY00050412 - GRACE SUB TO NZIMANDE FROM GRACE SUB RANK, INTO AND ALONG P54, INTO R34, RIGHT INTO P251 AND PROCEED TO NZIMANDE MINE AND RETURN.
12.21	2207GY2207GY00050413 - GRACE SUB TO NZIMANDE FROM GRACE SUB RANK, INTO AND ALONG P54, INTO R34, RIGHT INTO P251 AND PROCEED TO NZIMANDE MINE AND RETURN.
12.22	2207GY2207GY00050414 - GRACE SUB TO MONDLO FROM GRACE SUB RANK TO MONDLO ALONG P411 AND RETURN.



## transport

Department:  
Transport  
Province of KwaZulu-Natal

## GAZETTE

LGKZNG32-2019-OCT

REGION: ALL

12.23	2207GY2207GY00050415 - GRACE SUB TO DUNDEE FROM GRACE SUB RANK TO DUNDEE, INTO AND ALONG P54, LEFT INTO AND ALONG P34-2, INTO P33 INTO VICTORIA STREET, RIGHT INTO SMITH STREET, INTO THE DUNDEE TAXI RANK AND RETURN.
12.24	2207GY2207GY00050416 - GRACE SUB TO VRYHEID FROM GRACE SUB RANK TO VRYHEID, INTO AND ALONG P54, RIGHT INTO AND ALONG P34-2, INTO KERK –CHURCH STREET, TO THE VRYHEID TAXI RANK AND RETURN.
12.25	2207GY2207GY00050417 - GRACE SUB TO KINGSLEY FROM GRACE SUB RANK TO KINGSLEY, INTO AND ALONG P54 TO BLOODRIVER, LEFT INTO P34-2, INTO P33, LEFT INTO KINGSLEY, INTO AN APPROVED TAXI RANK AND RETURN.
12.26	2207GY2207GY00050418 - GRACE SUB TO UTRECHT FROM GRACE SUB TAXI RANK, INTO AND ALONG P54, INTO R34 (P41), AND PROCEED TO UTRECHT, LEFT INTO UTRECHT TAXI RANK AND RETURN.
12.27	2207GY2207J510047659 - NQUTU TO NONDWENI FROM NQUTHU TAXI RANK TO NONDWENI TAXI RANK ALONG MAIN ROAD (P36-2 AND RETURN ALONG THE FORWARD ROUTE IN REVERSE.(PICKING UP AND SETTING DOWN PASSENGERS EN ROUTE.
12.28	2207GY2207J510047669 - NQUTHU TO EMONDLO FROM NQUTHU TO EMONDLO TAXI RANK ALONG P54,TURN OFF AT MASONDO CROSSING WHICH BECOMES R9 PICKING UP AND DROPPING OFF EN ROUTE AND RETURN ALONG THE FORWARD ROUTE IN REVERSE.
12.29	2207GY2207J510047671 - NQUTHU TO VRYHEID  FROM NQUTHU INTO AND ALONG P54,TURN OFF AT MASONDO CROSSING WHICH BECOMES R9,PROCEED ALONG MONDLO/GOBINSIMBI WHICH BECOMES R14 AND PROCEED TO JUNCTION OF VRYHEID AND MELMOTH ROADS WHICH BECOMES R43 AND PROCEED TO UTRECHT STREET IN VRYHEID.AT THE FIRST ROBOT, TURN RIGHT AND SHORT LEFT VRYHEID TAXI RANK AND RETURN ALONG THE FORWARD ROUTE IN REVERSE.
12.30	2207J52207J500047660 - NONDWENI TO VRYHEID FROM NONDWENI INTO ALONG P63-2,LEFT INTO R48(P59-4) AND PROCEED TO MONDLO - VRYHEID ROAD CROSSING WHICH IS R17, TURN LEFT INTO R34 AND PROCEED INTO AND ALONG EAST STREET,LEFT INTO CHURCH STREET AND TURN LEFT INTO VRYHEID TAXI RANK AND RETURN ALONG FORWARD ROUTE IN RESERVE.





## transport

Department:  
Transport  
Province of KwaZulu-Natal

## GAZETTE

LGKZNG32-2019-OCT

REGION: ALL

1) <b>Application Number:</b> APP0117882	2) <b>Gazette Number:</b> LGKZNG32-2019-OCT
3) <b>Applicant:</b> BL NTOMBELA <b>ID NO.</b> 7710050622080 <b>Association:</b> NQUTHU DISTRICT PIONEERS TAXI ASSOC.	4) <b>Applicant Address:</b> PO BOX 157 NQUTHU KWAZULU-NATAL 3135
5) <b>Existing Licence Holder:</b> NOT APPLICABLE <b>ID NO.</b> NOT APPLICABLE	6) <b>Existing Licence Holder Address:</b> NOT APPLICABLE
7) <b>Type of application:</b> NEW OPERATING LICENCE	8) <b>Operating Licence Number:</b> NOTAVAILABLE
9) <b>Vehicle Type:</b> MINIBUS	10) 1 X 15 (SEATED) + 0 (STANDING)
11) <b>Region:</b> UMZINYATHI	
12.1	2207GY1205GJ10047654 - NQUTU TO JOHANNESBURG FROM NQUTHU TAXI RANK R66 PROCEED TO MNYANDU CROSSING TURN LEFT TO R33/R68 BYPASS DUNDEE ALONG VICTORIA STREET, INTO KAREL LANDMAN, JOINING R68, RIGHT INTO AND LONG N11, BY PASS NEWCASTLE AND PROCEEDING THROUGH VOLKRUST ALONG JOUBERT STREET INTO DAN PIENAAR STREET (R543) INTO AND ALONG R23 TO STANDERTON, PASSING THROUGH STANDERTON, ALONG BOTHA STREET, LOMBARD STREET, KROG STREET INTO R23 BY PASSING GREYLINGSTAD AND BALFOUR TOWARDS HEIDELBERG, TURN RIGHT INTO N3, PROCEED DIRECT INTO VOSLOORUS TAXI RANK AND PROCEED INTO AND ALONG N17 TO GERMISTON TAXI RANK, OFF LOADING ONLY AND PROCEED DIRECT TO M2 INTO AND ALONG N12, PEASE ROAD INTO BARA CITY TAXI RANK AND RETURN INTO NQUTHU ALONG THE FORWARD ROUTE IN REVERSE.
12.2	2207GY1205GJ10047655 - NQUTU TO JOHANNESBURG CBD FROM NQUTHU TAXI RANK INTO R34 TO BLOODRIVER, BYPASSING UTRECHT, RIGHT INTO N11 AND PROCEED AS IN ROUTE (JOHANNESBURG)
12.3	2207GY2202BQ10047668 - NQUTU TO NEWCASTLE FROM NQUTHU TAXI RANK INTO AND ALONG INTO AND ALONG P54 TO BLOOD RIVER, INTO R34(P41), INTO R37, LEFT INTO N11 AND PROCEED TO NEWCASTLE, INTO ALLEN STREET AT THE LAST ROBOT TURN LEFT AND RIGHT TO NEWCASTLE TAXI RANK RETURN TO NQUTHU ALONG THE FORWARD ROUTE IN REVERSE.
12.4	2207GY2206KU10047656 - NQUTU TO DURBAN FROM NQUTHU TAXI RANK INTO AND ALONG R68 TO BABANANGO, RIGHT INTO R34, PASSING THROUGH MELMOTH, RIGHT INTO R66 PASSING THROUGH ESHOWE, PROCEED ALONG R66, RIGHT INTO R102 TO NGINGINDLOVU AND PROCEED TO STANGER ALONG R102, PASSING THROUGH STANGER AND TO N2, RIGHT INTO R102/N2 AND PROCEED DIRECT TO DURBAN INTO R102 INTO UMNGENI ROAD (R102) SETTING DOWN AT DURBAN STATION AND PROCEED ALONG UMNGENI ROAD INTO SOLDIERS WAY, RIGHT INTO LEOPOLD STREET, LEFT INTO MARKET STREET, RIGHT INTO SMITH STREET, RIGHT INTO WARWICK AVENUE, INTO UNIVERSITY AVENUE TAXI RANK AND RETURN ALONG WARWICK AVENUE, RIGHT INTO ALICE STREET, LEFT INTO ALBERT STREET, RIGHT INTO UMNGENI ROAD AND RETURN TO NQUTHU ALONG THE FORWARD ROUTE IN REVERSE.
12.5	2207GY2207BP10047658 - NQUTHU TO DUNDEE FROM NQUTHU TAXI RANK, INTO P36/2 INTO R68, LEFT INTO R33 INTO VICTORIA STREET, RIGHT INTO SMITH STREET INTO DUNDEE TAXI RANK AND RETURN TO NQUTHU ALONG THE FORWARD ROUTE IN REVERSE.
12.6	2207GY2207GY00047657 - NQUTU TO EMPANGENI FROM NQUTHU TAXI RANK ALONG THE SAME ROUTE AS IN 3ABOVE, UP TO NKWALINI ALONG R66 AT KWALINI TURN LEFT INTO AND ALONG R34, WHICH BECOMES MAIN ROAD AND PROCEED DIRECT TO EMPANGENI TAXI RANK AND RETURN THE FORWARD ROUTE IN REVERSE.
12.7	2207GY2207GY00047664 - NQUTU TO QHUDENI FROM NQUTHU TAXI RANK INTO AND ALONG R68 AND AND TURN RIGHT INTO P16/3 TO P32 KWABALOYI QHUDENI AND RETURN TO NQUTHU WITH ALONG THE FORWARD ROUTE IN REVERSE.
12.8	2207GY2207GY00047665 - SIBONGILE TO NQUTU FROM SIBONGILE ALONG L1993 INTO R68 AND PROCEED INTO NQUTHU TAXI RANK AND RETURN.
12.9	2207GY2207GY00047666 - MABULULWANE TO NQUTU FROM MABULULWANE SUB TAXI RANK INTO AND ALONG D1297 INTO R68 AND PROCEED TO NQUTHU TAXI RANK AND RETURN.
12.10	2207GY2207GY00047672 - ZICOLE TO NQUTU FROM KWAMBATHA TRADING STORE INTO AND ALONG D1347, RIGHT INTO P54 AND PROCEED TO NQUTHU TAXI RANK AND RETURN ALONG THE FORWARD ROUTE IN REVERSE.
12.11	2207GY2207GY00047673 - ST. AUGUSTINE'S SCHOOL TO NQUTU FROM AUGUSTINE'S SCHOOL INTO AND ALONG D1361, RIGHT INTO R68 AND PROCEED TO NQUTHU TAXI RANK AND RETURN ALONG THE FORWARD ROUTE IN RESERVE.
12.12	2207GY2207GY00047674 - SILUTSHANA TO NQUTU FROM SILUTSHANA SUB RANK INTO AND ALONG R68 TO NQUTHU TAXI RANK AND RETURN ALONG THE FORWARD ROUTE IN RESERVE.
12.13	2207GY2207GY00047675 - HLATHI DAM TO NQUTU FROM HLATHI DAM SUB RANK INTO AND ALONG R68 TO NQUTHU TAXI RANK AND RETURN ALONG THE FORWARD ROUTE IN RESERVE.
12.14	2207GY2207GY00047676 - ISANDLWANA TO NQUTHU FROM ISANDLWANA SUB RANK INTO AND ALONG P58, TURN LEFT INTO R68 AND PROCEED TO NQUTHU TAXI RANK AND RETURN ALONG THE FORWARD ROUTE IN REVERSE.
12.15	2207GY2207GY00047678 - NCEPHENI TO NQUTU FROM NCEPHENI SUB TAXI RANK INTO AND ALONG P58, TURN INTO R68 AND PROCEED TO NQUTHU TAXI RANK AND RETURN ALONG THE FORWARD ROUTE IN RESERVE.
12.16	2207GY2207GY00050375 - MABULULWANE TO NQUTU FROM MABULULWANE SUB TAXI RANK INTO AND ALONG D1297 INTO R68 AND PROCEED TO NQUTHU TAXI RANK AND RETURN.
12.17	2207GY2207GY00050409 - HLAZAKAZI TO NQUTHU FROM HLAZAKAZI SUB TAXI RANK INTO AND ALONG D1362, INTO R68 AND PROCEED TO NQUTHU TAXI RANK AND RETURN.
12.18	2207GY2207GY00050410 - MBOKODWENI TO NQUTU FROM MBOKODWE TO NQUTHU INTO AND ALONG L1992, INTO R68 PROCEED TO NQUTHU TAXI RANK AND RETURN.
12.19	2207GY2207GY00050411 - GRACE SUB TO NQUTU FROM GRACE SUB RANK INTO AND ALONG P53 TO NQUTHU TAXI RANK AND RETURN.
12.20	2207GY2207GY00050412 - GRACE SUB TO NZIMANDE FROM GRACE SUB RANK, INTO AND ALONG P54, INTO R34, RIGHT INTO P251 AND PROCEED TO NZIMANDE MINE AND RETURN.
12.21	2207GY2207GY00050413 - GRACE SUB TO NZIMANDE FROM GRACE SUB RANK, INTO AND ALONG P54, INTO R34, RIGHT INTO P251 AND PROCEED TO NZIMANDE MINE AND RETURN.



## transport

Department:  
Transport  
Province of KwaZulu-Natal

## GAZETTE

LGKZNG32-2019-OCT

REGION: ALL

12.22	2207GY2207GY00050414 - GRACE SUB TO MONDLO FROM GRACE SUB RANK TO MONDLO ALONG P411 AND RETURN.
12.23	2207GY2207GY00050415 - GRACE SUB TO DUNDEE FROM GRACE SUB RANK TO DUNDEE, INTO AND ALONG P54, LEFT INTO AND ALONG P34-2, INTO P33 INTO VICTORIA STREET, RIGHT INTO SMITH STREET, INTO THE DUNDEE TAXI RANK AND RETURN.
12.24	2207GY2207GY00050416 - GRACE SUB TO VRYHEID FROM GRACE SUB RANK TO VRYHEID, INTO AND ALONG P54, RIGHT INTO AND ALONG P34-2, INTO KERK –CHURCH STREET, TO THE VRYHEID TAXI RANK AND RETURN.
12.25	2207GY2207GY00050417 - GRACE SUB TO KINGSLEY FROM GRACE SUB RANK TO KINGSLEY, INTO AND ALONG P54 TO BLOODRIVER, LEFT INTO P34-2, INTO P33, LEFT INTO KINGSLEY, INTO AN APPROVED TAXI RANK AND RETURN.
12.26	2207GY2207GY00050418 - GRACE SUB TO UTRECHT FROM GRACE SUB TAXI RANK, INTO AND ALONG P54, INTO R34 (P41), AND PROCEED TO UTRECHT, LEFT INTO UTRECHT TAXI RANK AND RETURN.
12.27	2207GY2207J510047659 - NQUTU TO NONDWENI FROM NQUTHU TAXI RANK TO NONDWENI TAXI RANK ALONG MAIN ROAD (P36-2 AND RETURN ALONG THE FORWARD ROUTE IN REVERSE.(PICKING UP AND SETTING DOWN PASSENGERS EN ROUTE.
12.28	2207GY2207J510047669 - NQUTHU TO EMONDLO FROM NQUTHU TO EMONDLO TAXI RANK ALONG P54,TURN OFF AT MASONDO CROSSING WHICH BECOMES R9 PICKING UP AND DROPPING OFF EN ROUTE AND RETURN ALONG THE FORWARD ROUTE IN REVERSE.
12.29	2207GY2207J510047671 - NQUTHU TO VRYHEID  FROM NQUTHU INTO AND ALONG P54,TURN OFF AT MASONDO CROSSING WHICH BECOMES R9,PROCEED ALONG MONDLO/GOBINSIMBI WHICH BECOMES R14 AND PROCEED TO JUNCTION OF VRYHEID AND MELMOTH ROADS WHICH BECOMES R43 AND PROCEED TO UTRECHT STREET IN VRYHEID.AT THE FIRST ROBOT, TURN RIGHT AND SHORT LEFT VRYHEID TAXI RANK AND RETURN ALONG THE FORWARD ROUTE IN REVERSE.
12.30	2207J52207J500047660 - NONDWENI TO VRYHEID FROM NONDWENI INTO ALONG P63-2,LEFT INTO R48(P59-4) AND PROCEED TO MONDLO - VRYHEID ROAD CROSSING WHICH IS R17, TURN LEFT INTO R34 AND PROCEED INTO AND ALONG EAST STREET,LEFT INTO CHURCH STREET AND TURN LEFT INTO VRYHEID TAXI RANK AND RETURN ALONG FORWARD ROUTE IN RESERVE.



## transport

Department:  
Transport  
Province of KwaZulu-Natal

## GAZETTE

LGKZNG32-2019-OCT

REGION: ALL

1) <b>Application Number:</b> APP0117887	2) <b>Gazette Number:</b> LGKZNG32-2019-OCT
3) <b>Applicant:</b> M PILLAY <b>ID NO.</b> 8304245209083 <b>Association:</b> PHOENIX TAXI ASSOCIATION	4) <b>Applicant Address:</b> 15F ROSEHAVEN ROAD FOREST HAVEN  4068
5) <b>Existing Licence Holder:</b> NOT APPLICABLE <b>ID NO.</b> NOT APPLICABLE	6) <b>Existing Licence Holder Address:</b> NOT APPLICABLE
7) <b>Type of application:</b> NEW OPERATING LICENCE	8) <b>Operating Licence Number:</b> 1263191
9) <b>Vehicle Type:</b> MINIBUS TAXI	10) 1 X 9-16 (SEATED) + 0 (STANDING)
11) <b>Region:</b> GREATER NORTH	
12.1	KZPRERC2759398 - PHOENIX INNER CIRCLE ROUTE UNIT 1 – UNIT 13 FROM PHOENIX TAXI RANK NO.86 INTO PANDORA ROAD, PICK UP PASSENGERS, LEFT TO LONGCROFT ROAD, PICK UP PASSENGERS, RIGHT TO PHOENIX HIGHWAY, PICK UP PASSENGERS, RIGHT TO LONG BURY, PICK UP PASSENGERS, CROSS PHOENIX HIGHWAY TO LENHAM DRIVE PICK UP PASSENGERS, LEFT TO FERNHAM DRIE, PICK UP PASSENGERS INTO INDUSTRIAL PARK DRIVE PICK UP PASSENGERS LEFT TO HUNSLET DRIVE PICK UP PASSENGERS, RIGHT TO ABERDARE DRIVE PICK UP PASSENGERS RIGHT TO PHOENIX HIGHWAY, PICK UP PASSENGERS TO HILLHEAD DRIVE RIGHT TO WHITE HOUSE AND RETURN TO PHOENIX ON THE SAME ROUTE.
12.2	KZPRERC2759447 - INNER CIRCLE UNIT 1, 2, 3, 4, 7 AND 8 FROM PHOENIX TAXI RANK NO.86, LEFT TO LONGCROFT PICK UP PASSENGERS, RIGHT TO PHOENIX HIGHWAY PICK UP PASSENGERS, RIGHT TO RIDGECROFT DRIVE PICK UP PASSENGERS, RIGHT TO LONGBURRY DRIVE PICK UP PASSENGERS, LEFT TO CROFTBURY DRIVE PICK UP PASSENGERS, LEFT TO EASTBURY DRIVE PICK UP PASSENGERS, RIGHT TO WHITE HOUSE SHOPPING CENTRE. FROM WHITE HOUSE SHOPPING CENTRE INTO R103 LEFT INTO PHOENIX HIGHWAY, LEFT TO GREENBURY DRIVE, LEFT TO DALEVIEW DRIVE, LEFT TO STONEBRIDGE DRIVE, LEFT TO RISEGATE DRIVE, LEFT TO STONEBRIDGE DRIVE AGAIN, RIGHT TO GREENBURY DRIVE, LEFT TO TOWER ROAD, LEFT TO CARDINAL ROAD, RIGHT TO STONEBRIDGE DRIVE, LEFT TO ACARA STREET, LEFT TO STONEBRIDGE DRIVE, LEFT TO PHOENIX HIGHWAY, RIGHT TO PANDORA INTO PHOENIX PLAZA TAXI RANK NO.86.
12.3	KZPRERC2759496 - INNER CIRCLE UNIT 1, 2, 3, 4, 5, 6, 7, 8, 9, 10, 11, 12 AND 13 FROM PHOENIX TAXI RANK NO. 86 TO PANDORA ROAD, RIGHT TO LONGCROFT PICK UP PASSENGERS, RIGHT TO LONGBURY DRIVE PICK UP PASSENGERS, INTO LENHAM DRIVE PICK UP PASSENGERS, LEFT TO WHETSTONE DRIVE, PICK UP PASSENGERS, LEFT TO BROOKSTONE DRIVE PICK UP PASSENGERS AND RETURN AT THE CLINIC, PICK UP PASSENGERS, LEFT TO FERNHAM DRIVE PICK UP PASSENGERS, LEFT TO PHOENIX INDUSTRIAL PARK PICK UP PASSENGERS RIGHT TO PHOENIX HIGHWAY PICK UP PASSENGERS LEFT TO CLAYFIELD DRIVE PICK UP PASSENGERS, LEFT TO CRANBROOK DRIVE PICK UP PASSENGERS, RIGHT TO ROCKFORD DRIVE, LEFT TO REDBURY DRIVE, LEFT TO RUSTON PLACE PICK UP PASSENGERS, LEFT TO PHOENIX HIGHWAY PICK UP PASSENGERS, RIGHT TO R103 INTO WHITE HOUSE AND RETURN ON THE SAME ROUTE.
12.4	KZPRERC2759545 - INNER CIRCLE UNTI 13, 14, 15 AND 16 FROM PHOENIX PLAZA TAXI RANK NO.86, RIGHT TO PANDORA STREET PICK UP PASSENGERS, RIGHT TO PHATHEON STREET PICK UP PASSENGERS, RIGHT TO J G CHAMPION DRIVE PICK UP PASSENGERS, RIGHT TO BRAISFORD AVENUE PICK UP PASSENGERS INTO TATFORD AVENUE PICK UP PASSENGERS, LEFT TO RUEFORD AVENUE PICK UP PASSENGERS, LEFT TO SUNFORD AVENUE PICK UP PASSENGERS, RIGHT TO LENHAM DRIVE PICK UP PASSENGERS, LEFT TO NORTHCROFT AVENUE PICK UP PASSENGERS LEFT TO AVELEN CRESCENT PICK UP PASSENGERS RIGHT TO NEDLEN ROAD PICK UP PASSENGERS, RIGHT TO ESLEEN CRESCENT PICK UP PASSENGERS LEFT TO NORTHCROFT DRIVE PICK UP PASSENGERS, LEFT TO ESLEEN CRESCENT PICK UP PASSENGERS RIGHT TO RUFFLEEN ROAD PICK UP PASSENGERS RIGHT TO LENHAM DRIVE PICK UP PASSENGERS, LEFT TO WESTHAM DRIVE, PICK UP PASSENGERS RIGHT TO HEXHAM ROAD, PICK UP PASSENGERS, LEFT TO IVERHAM ROAD, PICK UP PASSENGERS RIGHT TO CHIPPENHAM ROAD PICK UP PASSENGERS RIGHT TO WESTHAM ROAD PICK UP PASSENGERS AND TURN BACK AT KWAMAMBA STORES ON WESTHAM ROAD, PICK UP PASSENGERS LEFT TO HEXHAM ROAD, PICK UP PASSENGERS LEFT TO BROOKSFERN ROAD, PICK UP PASSENGERS RIGHT TO TOTTENHAM PLACE, PICK UP PASSENGERS LEFT TO HEXHAM, LEFT TO TWICKENHAM PLACE PICK UP PASSENGERS LEFT TO HEXAM, LEFT TO WESTHAM ROAD PICK UP PASSENGERS, LEFT TO LENHAM PICK UP PASSENGERS RIGHT TO JG CHAMPION DRIVE PICK UP PASSENGERS LEFT TO PHOENIX HIGHWAY RIGHT TO PHATHEON INTO PHOENIX PLAZA TAXI RANK NO.86.
12.5	KZPRERC2759594 - PALM VIEW ROUTE INNER CIRCLE UNIT 20, 21, 23 AND 25 FROM PHOENIX PLAZA TAXI RANK NO.86 LEFT TO PERGUSUS ROAD PICK UP PASSENGERS, RIGHT TO PHOENIX HIGHWAY PICK UP PASSENGERS, LEFT TO HANNAFORD DRIVE PICK UP PASSENGERS, RIGHT TO CANEHAVEN DRIVE PICK UP PASSENGERS, RIGHT TO JG CHAMPION DRIVE PICK UP PASSENGERS, LEFT TO PALMVIEW DRIVE PICK UP PASSENGERS, RIGHT TO TRENANCE PARK DRIVE PICK UP PASSENGERS, LEFT TO CENTRAL PARK DRIVE PICK UP PASSENGERS LEFT TO PALMVIEW DRIVE PICK UP PASSENGERS RIGHT TO JG CHAMPION DRIVE PICK UP PASSENGERS, LEFT TO CANEHAVEN DRIVE PICK UP PASSENGERS, LEFT TO HANNAFORD DRIVE PICK UP PASSENGERS RIGHT TO PHOENIX HIGHWAY PICK UP PASSENGERS, LEFT TO LONGCROFT, RIGHT TO PANDORA ROAD TO PHOENIX TAXI RANK NO.86 IN PHOENIX PLAZA.
12.6	KZPRERC2759643 - TERRANCE MANOR ROUTE UNTI 15, 19, 20, 23 AND 24 FROM PHOENIX PLAZA RANK NO.86 PICK UP PASSENGERS, RIGHT TO PANDORA ROAD PICK UP PASSENGERS RIGHT TO PHARTHENON STREET PICK UP PASSENGERS RIGHT TO CHARTFORD DRIVE PICK UP PASSENGERS, RIGHT TO CHARTFORD DRIVE PICK UP PASSENGERS, LEFT TO SUNFORD DRIVE PICK UP PASSENGERS, RIGHT TO ALLENFORD DRIVE PICK UP PASSENGERS, LEFT TO DIPSIDE ROAD PICK UP PASSENGERS, LEFT TO HANNAFORD DRIVE PICK UP PASSENGERS, LEFT TO CANEHAVEN DRIVE PICK UP PASSENGERS, INTO BROOKDALE DRIVE PICKUP PASSENGERS, LEFT TO CARDHAM DRIVE AND RETURN ON CARDHAM DRIVE TO JOIN CRESTBROOK DRIVE, LEFT TO PALMVIEW DRIVE PICK UP PASSENGERS LEFT TO TENANCE PARK DRIVE PICK UP PASSENGERS, RIGHT TO CENTRAL PARK DRIVE PICKUP PASSENGERS, RIGHT TOPALMVIEW DRIVE PICKUP PASSENGERS, RIGHT TO CRESTBROOK DRIVE PICK UP PASSENGERS, LEFT TO BROOKDALE DRIVE PICK UP PASSENGERS TO CANEHAVEN DRIVE PICK UP PASSENGERS, RIGHT TO HANNAFORD DRIVE PICK UP PASSENGERS, RIGHT TO PHOENIX HIGHWAY, PICK UP PASSENGERS, LEFT TO LONGCROFT, RIGHT TO PANDORA STREET TO PHOENIX TAXI RANK NO.86 IN PHOENIX PLAZA.
12.7	KZPRERC2759692 - UNIT 17, 18, 19, 20, 21 AND 22 FROM PHOENIX TAXI RANK NO.86 IN PHOENIX PLAZA, PICK UP PASSENGERS, LEFT TO PARTHENON PICK UP PASSENGERS, RIGHT TO PHOENIX HIGHWAY PICK UP PASSENGERS, LEFT TO STANMORE DRIVE PICK UP PASSENGERS, LEFT TO GROVE END DRIVE PICK UP PASSENGERS, LEFT TO RUDMORE DRIVE PICK UP PASSENGERS, LEFT TO FORESTHAVEN DRIVE PICK UP PASSENGERS, RIGHT TO VIEWHAVEN DRIVE PICK UP PASSENGERS LEFT TO JG CHAMPION PICK UP PASSENGERS, LEFT TO CANEHAVEN DRIVE PICK UP PASSENGERS, LEFT TO FOREST HAVEN DRIVE PICK UP PASSENGERS, LEFT TO CANEHAVEN DRIVE PICK UP PASSENGERS, LEFT TO FOREST HAVEN DRIVE PICK UP PASSENGERS, RIGHT TO HANNAFORD DRIVE PICK UP PASSENGERS, RIGHT TO PHOENIX HIGHWAY, PICK UP PASSENGERS, LEFT TO LONGCROFT, RIGHT TO PANDORA ROAD TO PHOENIX TAXI RANK IN PHOENIX PLAZA.



## transport

Department:  
Transport  
Province of KwaZulu-Natal

## GAZETTE

LGKZNG32-2019-OCT

REGION: ALL

12.8	<p>KZPRERC2759741 - PHOENIX TO VERULAM FROM PHOENIX PLAZA TAXI RANK NO.86 TOPHOENIX HIGHWAY PCIK UP PASSENGER, TO RANK NO.103 PICK UP PASSENGERS, RIGHT TO WHITEHOUSE PICK UP POINT, PICK UP PASSENGERS CONTINUE TO MT EDGEcombe PICK UP POINT PICK UP PASSENGERS CONTINUE ON R103, LEFT TO M27 (JABU NGCOBO DRIVE) INTO IRELAND STREET VERULAM AND RETURN ON THE SAME ROUTE.</p> <p>PHOENIX TO VERULAM (ALTERNATIVE ROUTE) FROM PHOENIX TAXI RANK NO.86 PICK UP PASSENGERS LEFT TO PEGASUS STREET PICK UP PASSENGERS LEFT TO PHOENIX HIGHWAY PCIK UP PASSENGERS RIGHT TO INDUSTRIAL PARK PICK UP PASSENGERS, RIGHT TO FERNHAM DRIVE PICK UP PASSENGERS, LEFT TO LENHAM DRIVE PICK UP PASSENGERS, LEFT TO JG CHAMPION DRIVE PICK UP PASSENGERS, LEFT TO R102 (GOPALAL HURBANS) RIGHT TO M27, LEFT RO IRELAND STREET TAXI RANK IN VERULAM.</p> <p>RETURN ROUTE FROM IRELAND STREET TAXI RANK IN VERULAM, INTO M27 (JABU NGCOBO) RIGHT TO OLD MAIN ROAD, RIGHT TO PHOENIX PLAZA TAXI RANK IN PHOENIX PLAZA.</p>
12.9	<p>KZPRERC2759790 - PHOENIX TO MT EDGEcombe FROM PHOENIX TAXI RANK NO.86 IN PHOENIX PLAZA PICK UP PASSENGERS LEFT TO PANDORA STREET PICK UP PASSENGERS LEFT TO PARTHENON PICK UP PASSENGERS RIGHT TO PHOENIX HIGHWAY PICK UP PASSENGERS RIGHT TO R102, LEFT TO SIPHOSETHU ROAD, LEFT TO FLANDERS DRIVE TO FLANDERS MALL IN MT. EDGEcombe AND RETURN TO PHOENIX PLAZA TAXI RANK NO.86 IN PHOENIX PLAZA ON THE SAME ROUTE.</p>
12.10	<p>KZPRERC2759839 - PHOENIX TO DURBAN FROM PHOENIX TAXI RANK NO.86 IN PHOENIX PLAZA PICK UP PASSENGERS, LEFT TO PANDORA STREET PICK UP PASSENGERS, LEFT TO PARTHENON PICK UP PASSENGERS, RIGHT TOPHOENIX HIGHWAY PICK UP PASSENGERS, RIGHT TO R02, LEFT TO SIPHOSETHU ROAD, LEFT TO FLANDERS DRIVE, INTO M41, RIGHT INTO BRAMFISHER ROAD, LEFT TO SOLDIERS WAY LEFT TO DENNIS HURLEY STREET, LEFT TO INGCUCE STREET, LEFT TO A B XUMA STREET INTO RANK NO.79 IN DURBAN. RANK 39 IN DURBAN FROM BRAMFISHER ROAD LEFT TO GREY STREET LEFT TO PRINCE EDWARD STREET TO RANK NO.39 IN DURBAN AND RETURN TO PHOENIX. RANK 57 IN DURBAN FROM JULIUS NYERERE AVENUE RIGHT TO MARKET ROAD RIGHT TO JOHANNES NKOSI STREET TO RANK57 IN DURBAN AND RETURN TO PHOENIX. RANK 250 IN DURBAN FROM BRAMFISHER ROAD INTO DAVID WEBSTER STREET RIGHT TO JULIUS NYERERE AVENUE, RIGHT TO MARKET ROAD TAXI RANKNO.250 AND RETURN TO PHOENIX.</p>



## transport

Department:  
Transport  
Province of KwaZulu-Natal

## GAZETTE

LGKZNG32-2019-OCT

REGION: ALL

1) <b>Application Number:</b> APP0117596	2) <b>Gazette Number:</b> LGKZNG32-2019-OCT
3) <b>Applicant:</b> MS KHANYILE <b>ID NO.</b> 6108225567085 <b>Association:</b> NQUTHU DISTRICT PIONEERS TAXI ASSOC.	4) <b>Applicant Address:</b> P O BOX 436 NQUTHU KWAZULU-NATAL  3135
5) <b>Existing Licence Holder:</b> NOT APPLICABLE <b>ID NO.</b> NOT APPLICABLE	6) <b>Existing Licence Holder Address:</b> NOT APPLICABLE
7) <b>Type of application:</b> NEW OPERATING LICENCE	8) <b>Operating Licence Number:</b> NOTAVAILABLE
9) <b>Vehicle Type:</b> MINIBUS	10) 1 X 13 (SEATED) + 0 (STANDING)
11) <b>Region:</b> UMZINYATHI	
12.1	2207GY1205GJ10047654 - NQUTU TO JOHANNESBURG FROM NQUTHU TAXI RANK R66 PROCEED TO MNYANDU CROSSING TURN LEFT TO R33/R68 BYPASS DUNDEE ALONG VICTORIA STREET, INTO KAREL LANDMAN, JOINING R68, RIGHT INTO AND LONG N11, BY PASS NEWCASTLE AND PROCEEDING THROUGH VOLKRUST ALONG JOUBERT STREET INTO DAN PIENAAR STREET (R543) INTO AND ALONG R23 TO STANDERTON, PASSING THROUGH STANDERTON, ALONG BOTHA STREET, LOMBARD STREET, KROG STREET INTO R23 BY PASSING GREYLINGSTAD AND BALFOUR TOWARDS HEIDELBERG, TURN RIGHT INTO N3, PROCEED DIRECT INTO VOSLOORUS TAXI RANK AND PROCEED INTO AND ALONG N17 TO GERMISTON TAXI RANK, OFF LOADING ONLY AND PROCEED DIRECT TO M2 INTO AND ALONG N12, PEASE ROAD INTO BARA CITY TAXI RANK AND RETURN INTO NQUTHU ALONG THE FORWARD ROUTE IN REVERSE.
12.2	2207GY1205GJ10047655 - NQUTU TO JOHANNESBURG CBD FROM NQUTU TAXI RANK INTO R34 TO BLOODRIVER, BYPASSING UTRECHT, RIGHT INTO N11 AND PROCEED AS IN ROUTE (JOHANNESBURG)
12.3	2207GY2202BQ10047668 - NQUTU TO NEWCASTLE FROM NQUTHU TAXI RANK INTO AND ALONG INTO AND ALONG P54 TO BLOOD RIVER, INTO R34(P41), INTO R37, LEFT INTO N11 AND PROCEED TO NEWCASTLE, INTO ALLEN STREET AT THE LAST ROBOT TURN LEFT AND RIGHT TO NEWCASTLE TAXI RANK RETURN TO NQUTHU ALONG THE FORWARD ROUTE IN REVERSE.
12.4	2207GY2206KU10047656 - NQUTU TO DURBAN FROM NQUTHU TAXI RANK INTO AND ALONG R68 TO BABANANGO, RIGHT INTO R34, PASSING THROUGH MELMOTH, RIGHT INTO R66 PASSING THROUGH ESHOWE, PROCEED ALONG R66, RIGHT INTO R102 TO NGINGINDLOVU AND PROCEED TO STANGER ALONG R102, PASSING THROUGH STANGER AND TO N2, RIGHT INTO R102/N2 AND PROCEED DIRECT TO DURBAN INTO R102 INTO UMGENI ROAD (R102) SETTING DOWN AT DURBAN STATION AND PROCEED ALONG UMGENI ROAD INTO SOLDIERS WAY, RIGHT INTO LEOPOLD STREET, LEFT INTO MARKET STREET, RIGHT INTO SMITH STREET, RIGHT INTO WARWICK AVENUE, INTO UNIVERSITY AVENUE TAXI RANK AND RETURN ALONG WARWICK AVENUE, RIGHT INTO ALICE STREET, LEFT INTO ALBERT STREET, RIGHT INTO UMGENI ROAD AND RETURN TO NQUTHU ALONG THE FORWARD ROUTE IN REVERSE.
12.5	2207GY2207BP10047658 - NQUTHU TO DUNDEE FROM NQUTHU TAXI RANK, INTO P36/2 INTO R68, LEFT INTO R33 INTO VICTORIA STREET, RIGHT INTO SMITH STREET INTO DUNDEE TAXI RANK AND RETURN TO NQUTHU ALONG THE FORWARD ROUTE IN REVERSE.
12.6	2207GY2207GY00047657 - NQUTU TO EMPANGENI FROM NQUTHU TAXI RANK ALONG THE SAME ROUTE AS IN 3ABOVE, UP TO NKWALINI ALONG R66 AT KWALINI TURN LEFT INTO AND ALONG R34, WHICH BECOMES MAIN ROAD AND PROCEED DIRECT TO EMPANGENI TAXI RANK AND RETURN THE FORWARD ROUTE IN REVERSE.
12.7	2207GY2207GY00047664 - NQUTU TO QHUDENI FROM NQUTHU TAXI RANK INTO AND ALONG R68 AND AND TURN RIGHT INTO P16/3 TO P32 KWABALOYI QHUDENI AND RETURN TO NQUTHU WITH ALONG THE FOWARD ROUTE IN REVERSE.
12.8	2207GY2207GY00047665 - SIBONGILE TO NQUTU FROM SIBONGILE ALONG L1993 INTO R68 AND PROCEED INTO NQUTHU TAXI RANK AND RETURN.
12.9	2207GY2207GY00047666 - MABULULWANE TO NQUTU FROM MABULULWANE SUB TAXI RANK INTO AND ALONG D1297 INTO R68 AND PROCEED TO NQUTHU TAXI RANK AND RETURN.
12.10	2207GY2207GY00047672 - ZICOLE TO NQUTU FROM KWAMBATHA TRADING STORE INTO AND ALONG D1347, RIGHT INTO P54 AND PROCEED TO NQUTHU TAXI RANK AND RETURN ALONG THE FORWARD ROUTE IN REVERSE.
12.11	2207GY2207GY00047673 - ST. AUGUSTINE TO NQUTU FROM AUGUSTINE'S SCHOOL INTO AND ALONG D1361, RIGHT INTO R68 AND PROCEED TO NQUTHU TAXI RANK AND RETURN ALONG THE FORWARD ROUTE IN RESERVE.
12.12	2207GY2207GY00047674 - SILUTSHANA TO NQUTU FROM SILUTSHANA SUB RANK INTO AND ALONG R68 TO NQUTHU TAXI RANK AND RETURN ALONG THE FORWARD ROUTE IN RESERVE
12.13	2207GY2207GY00047675 - HLATHI DAM TO NQUTU FROM HLATHI DAM SUB RANK INTO AND ALONG R68 TO NQUTHU TAXI RANK AND RETURN ALONG THE FORWARD ROUTE IN RESERVE.
12.14	2207GY2207GY00047676 - ISANDLWANA TO NQUTHU FROM ISANDLWANA SUB RANK INTO AND ALONG P58, TURN LEFT INTO R68 AND PROCEED TO NQUTHU TAXI RANK AND RETURN ALONG THE FORWARD ROUTE IN REVERSE.
12.15	2207GY2207GY00047678 - NCEPHENI TO NQUTU FROM NCEPHENI SUB TAXI RANK INTO AND ALONG P58, TURN INTO R68 AND PROCEED TO NQUTHU TAXI RANK AND RETURN ALONG THE FORWARD ROUTE IN RESERVE.
12.16	2207GY2207GY00050375 - MABULULWANE TO NQUTU FROM MABULULWANE SUB TAXI RANK INTO AND ALONG D1297 INTO R68 AND PROCEED TO NQUTHU TAXI RANK AND RETURN.
12.17	2207GY2207GY00050409 - HLAZAKAZI TO NQUTHU FROM HLAZAKAZI SUB TAXI RANK INTO AND ALONG D1362, INTO R68 AND PROCEED TO NQUTHU TAXI RANK AND RETURN.
12.18	2207GY2207GY00050410 - MBOKODWENI TO NQUTU FROM MBOKODWE TO NQUTHU INTO AND ALONG L1992, INTO R68 PROCEED TO NQUTHU TAXI RANK AND RETURN.
12.19	2207GY2207GY00050411 - GRACE SUB TO NQUTU FROM GRACE SUB RANK INTO AND ALONG P53 TO NQUTHU TAXI RANK AND RETURN.
12.20	2207GY2207GY00050412 - GRACE SUB TO NZIMANDE FROM GRACE SUB RANK, INTO AND ALONG P54, INTO R34, RIGHT INTO P251 AND PROCEED TO NZIMANDE MINE AND RETURN.
12.21	2207GY2207GY00050413 - GRACE SUB TO NZIMANDE FROM GRACE SUB RANK, INTO AND ALONG P54, INTO R34, RIGHT INTO P251 AND PROCEED TO NZIMANDE MINE AND RETURN.



## transport

Department:  
Transport  
Province of KwaZulu-Natal

## GAZETTE

LGKZNG32-2019-OCT

REGION: ALL

12.22	2207GY2207GY00050414 - GRACE SUB TO MONDLO FROM GRACE SUB RANK TO MONDLO ALONG P411 AND RETURN.
12.23	2207GY2207GY00050415 - GRACE SUB TO DUNDEE FROM GRACE SUB RANK TO DUNDEE, INTO AND ALONG P54, LEFT INTO AND ALONG P34-2, INTO P33 INTO VICTORIA STREET, RIGHT INTO SMITH STREET, INTO THE DUNDEE TAXI RANK AND RETURN.
12.24	2207GY2207GY00050416 - GRACE SUB TO VRYHEID FROM GRACE SUB RANK TO VRYHEID, INTO AND ALONG P54, RIGHT INTO AND ALONG P34-2, INTO KERK –CHURCH STREET, TO THE VRYHEID TAXI RANK AND RETURN.
12.25	2207GY2207GY00050417 - GRACE SUB TO KINGSLEY FROM GRACE SUB RANK TO KINGSLEY, INTO AND ALONG P54 TO BLOODRIVER, LEFT INTO P34-2, INTO P33, LEFT INTO KINGSLEY, INTO AN APPROVED TAXI RANK AND RETURN.
12.26	2207GY2207GY00050418 - GRACE SUB TO UTRECHT FROM GRACE SUB TAXI RANK, INTO AND ALONG P54, INTO R34 (P41), AND PROCEED TO UTRECHT, LEFT INTO UTRECHT TAXI RANK AND RETURN.
12.27	2207GY2207J510047659 - NQUTU TO NONDWENI FROM NQUTHU TAXI RANK TO NONDWENI TAXI RANK ALONG MAIN ROAD (P36-2 AND RETURN ALONG THE FORWARD ROUTE IN REVERSE.(PICKING UP AND SETTING DOWN PASSENGERS EN ROUTE.
12.28	2207GY2207J510047669 - NQUTHU TO EMONDLO FROM NQUTHU TO EMONDLO TAXI RANK ALONG P54,TURN OFF AT MASONDO CROSSING WHICH BECOMES R9 PICKING UP AND DROPPING OFF EN ROUTE AND RETURN ALONG THE FORWARD ROUTE IN REVERSE.
12.29	2207GY2207J510047671 - NQUTHU TO VRYHEID  FROM NQUTHU INTO AND ALONG P54,TURN OFF AT MASONDO CROSSING WHICH BECOMES R9,PROCEED ALONG MONDLO/GOBINSIMBI WHICH BECOMES R14 AND PROCEED TO JUNCTION OF VRYHEID AND MELMOTH ROADS WHICH BECOMES R43 AND PROCEED TO UTRECHT STREET IN VRYHEID.AT THE FIRST ROBOT, TURN RIGHT AND SHORT LEFT VRYHEID TAXI RANK AND RETURN ALONG THE FORWARD ROUTE IN REVERSE.
12.30	2207J52207J500047660 - NONDWENI TO VRYHEID FROM NONDWENI INTO ALONG P63-2,LEFT INTO R48(P59-4) AND PROCEED TO MONDLO - VRYHEID ROAD CROSSING WHICH IS R17, TURN LEFT INTO R34 AND PROCEED INTO AND ALONG EAST STREET,LEFT INTO CHURCH STREET AND TURN LEFT INTO VRYHEID TAXI RANK AND RETURN ALONG FORWARD ROUTE IN RESERVE.





## transport

Department:  
Transport  
Province of KwaZulu-Natal

## GAZETTE

LGKZNG32-2019-OCT

REGION: ALL

1) <b>Application Number:</b> APP0117898	2) <b>Gazette Number:</b> LGKZNG32-2019-OCT
3) <b>Applicant:</b> MM WANDA <b>ID NO.</b> 7212215346085 <b>Association:</b> MALUKAZI TAXI ASSOCIATION	4) <b>Applicant Address:</b> WARD 95 55172 MKHAZINI RD ISIPINGO 4110
5) <b>Existing Licence Holder:</b> NOT APPLICABLE <b>ID NO.</b> NOT APPLICABLE	6) <b>Existing Licence Holder Address:</b> NOT APPLICABLE
7) <b>Type of application:</b> NEW OPERATING LICENCE	8) <b>Operating Licence Number:</b> NOTAVAILABLE
9) <b>Vehicle Type:</b> MINIBUS	10) 1 X 0 (SEATED) + 0 (STANDING)
11) <b>Region:</b> NINGIZMU 2	
12.1	2206QE21004R00049626 - PHILANI VALLEY TO DURBAN FROM PHILANI VALLEY TO M35 TURN RIGHT INTO JEFFELS ROAD, CONTINUE TO WILCOX ROAD, TURN RIGHT INTO PROSPECTON ROAD, CONTINUE WITH PROSPECTON ROAD AND TURN RIGHT INTO N2, AND PROCEED LEFT INTO M4 (INKOSI ALBERT LUTHULI), TURN RIGHT INTO WEST STREET, LEFT INTO FIELD STREET, INTO QUEEN STREET AND PROCEED TO RANK 104. FROM QUEEN STREET TAXI RANK, RIGHT INTO ALBERT STREET, LEFT INTO LEOPOLD STREET, LEFT INTO MARKET ROAD, DIRECT INTO THE M4 AND RETURN TO PHILANI VALLEY ALONG THE REMAINDER OF THE FORWARD ROUTE IN REVERSE.
12.2	2206QE2209WC00049624 - FROM THE TAXI RANK, CORNER OF LOTUS AND POSTUM ROADS, ALONG POSTUM ROAD, PICKING UP AT THE TAXI STOPS NEAR THE INTERSECTION WITH ROADS 6.5.4.3 AND 2 AND PROCEED ALONG POSTUM ROAD, RIGHT INTO M35 LEFT INTO OLD MAIN ROAD, LEFT INTO ALEXANDRA AVENUE, LEFT INTO RANK C NEAR REDBRO CENTRE, DROP OFF AND PICK UP PASSENGERS AND RETURN TO MALUKAZI TAXI RANK ALONG THE SAME ROUTE IN REVERSE.
12.3	2209WC2209WC00049625 - ISIPINGO TO ISIPINGO FROM THE TAXI RANK ON ROAD 2456, NEAR EZIMBOKODWENI RIVER, ALONG ROADS 2456, LEFT INTO ROAD 2462, PICKING UP AT DESIGNATED TAXI STOPS, PROCEED ALONG 2456, PASSING ROADS 2464, 2462, EMAFEYZINI PRIMARY SCHOOL, 2456 AND 2403. TURN RIGHT INTO ROAD 2403 AND PROCEED TO PICK NEAR ROAD 2430, TURN LEFT INTO ROAD 2455, RIGHT INTO 2472 AND PROCEED PASSING ROADS 2403 INTO 2472 INTO 2474 PASSING 2475 AND CONTINUE ALONG 2474 TO SOUTH SPINAL ROAD. TURN RIGHT INTO SOUTH SPINAL ROAD, LEFT INTO MR 80, PICKING UP NEAR ROAD 2448 AND M35. TURN LEFT INTO M35 AND PICK UP AT TAXI STOP ON M 35 AND PROCEED ALONG M35, PICK UP NEAR ROAD 2103 (NEAR SHELL GARAGE) AND PROCEED PASSING ROAD 108042, PASSING THE POWER STATION, LEFT AT THE FIRST ROBOT INTO OLD MAIN ROAD (ISIPINGO), LEFT AT SECOND ROBOT INTO ALEXANDRA AVENUE AND PROCEED ALONG ALEXANDRA AVENUE TO RANK C IN ISIPINGO (NEAR REDBRO CENTRE). AND RETURN ALONG THE SAME ROUTE IN REVERSE.



## transport

Department:  
Transport  
Province of KwaZulu-Natal

## GAZETTE

LGKZNG32-2019-OCT

REGION: ALL

1) <b>Application Number:</b> APP0117901	2) <b>Gazette Number:</b> LGKZNG32-2019-OCT
3) <b>Applicant:</b> A LATIFF <b>ID NO.</b> 7607095128083 <b>Association:</b> PHOENIX TAXI ASSOCIATION	4) <b>Applicant Address:</b> 18 ROOFGREEN PLACE GREENBURY REF 90 08 2017 BACK PHOENIX 4068
5) <b>Existing Licence Holder:</b> S KHAN <b>ID NO.</b> 5111065092082	6) <b>Existing Licence Holder Address:</b> 18 ROOFGREEN PLACE GREENBURY PHOENIX 4068
7) <b>Type of application:</b> DECEASED TRANSFER AND NEW OPERATING LICENCE AND CONVERSION	8) <b>Operating Licence Number:</b> 355227
9) <b>Vehicle Type:</b> MINIBUS TAXI	10) 1 X 9-16 (SEATED) + 0 (STANDING)
11) <b>Region:</b> GREATER NORTH	
12.1	KZPRERC2759398 - PHOENIX INNER CIRCLE ROUTE UNIT 1 – UNIT 13 FROM PHOENIX TAXI RANK NO.86 INTO PANDORA ROAD, PICK UP PASSENGERS, RIGHT TO LONGCROFT ROAD, PICK UP PASSENGERS, RIGHT TO PHOENIX HIGHWAY, PICK UP PASSENGERS, RIGHT TO LONG BURY, PICK UP PASSENGERS, CROSS PHOENIX HIGHWAY TO LENHAM DRIVE PICK UP PASSENGERS, LEFT TO FERNHAM DRIE, PICK UP PASSENGERS INTO INDUSTRIAL PARK DRIVE PICK UP PASSENGERS LEFT TO HUNSLET DRIVE PICK UP PASSENGERS, RIGHT TO ABERDARE DRIVE PICK UP PASSENGERS RIGHT TO PHOENIX HIGHWAY, PICK UP PASSENGERS TO HILLHEAD DRIVE RIGHT TO WHITE HOUSE AND RETURN TO PHOENIX ON THE SAME ROUTE.
12.2	KZPRERC2759447 - INNER CIRCLE UNIT 1, 2, 3, 4, 7 AND 8 FROM PHOENIX TAXI RANK NO.86, LEFT TO LONGCROFT PICK UP PASSENGERS, RIGHT TO PHOENIX HIGHWAY PICK UP PASSENGERS, RIGHT TO RIDGECROFT DRIVE PICK UP PASSENGERS, RIGHT TO LONGBURY DRIVE PICK UP PASSENGERS, LEFT TO CROFTBURY DRIVE PICK UP PASSENGERS, LEFT TO EASTBURY DRIVE PICK UP PASSENGERS, RIGHT TO WHITE HOUSE SHOPPING CENTRE. FROM WHITE HOUSE SHOPPING CENTRE INTO R103 LEFT INTO PHOENIX HIGHWAY, LEFT TO GREENBURY DRIVE, LEFT TO DALEVIEW DRIVE, LEFT TO STONEBRIDGE DRIVE, LEFT TO RISEGATE DRIVE, LEFT TO STONEBRIDGE DRIVE AGAIN, RIGHT TO GREENBURY DRIVE, LEFT TO TOWER ROAD, LEFT TO CARDINAL ROAD, RIGHT TO STONEBRIDGE DRIVE, LEFT TO ACARA STREET, LEFT TO STONEBRIDGE DRIVE, LEFT TO PHOENIX HIGHWAY, RIGHT TO PANDORA INTO PHOENIX PLAZA TAXI RANK NO.86.
12.3	KZPRERC2759496 - INNER CIRCLE UNIT 1, 2, 3, 4, 5, 6, 7, 8, 9, 10, 11, 12 AND 13 FROM PHOENIX TAXI RANK NO. 86 TO PANDORA ROAD, RIGHT TO LONGCROFT PICK UP PASSENGERS, RIGHT TO LONGBURY DRIVE PICK UP PASSENGERS, INTO LENHAM DRIVE PICK UP PASSENGERS, LEFT TO WHETSTONE DRIVE, PICK UP PASSENGERS, LEFT TO BROOKSTONE DRIVE PICK UP PASSENGERS AND RETURN AT THE CLINIC, PICK UP PASSENGERS, LEFT TO FERNHAM DRIVE PICK UP PASSENGERS, LEFT TO PHOENIX INDUSTRIAL PARK PICK UP PASSENGERS RIGHT TO PHOENIX HIGHWAY PICK UP PASSENGERS LEFT TO CLAYFIELD DRIVE PICK UP PASSENGERS, LEFT TO CRANBROOK DRIVE PICK UP PASSENGERS, RIGHT TO ROCKFORD DRIVE, LEFT TO REDBURY DRIVE, LEFT TO RUSTON PLACE PICK UP PASSENGERS, LEFT TO PHOENIX HIGHWAY PICK UP PASSENGERS, RIGHT TO R103 INTO WHITE HOUSE AND RETURN ON THE SAME ROUTE.
12.4	KZPRERC2759545 - INNER CIRCLE UNTI 13, 14, 15 AND 16 FROM PHOENIX PLAZA TAXI RANK NO.86, RIGHT TO PANDORA STREET PICK UP PASSENGERS, RIGHT TO PHATHEON STREET PICK UP PASSENGERS, RIGHT TO J G CHAMPION DRIVE PICK UP PASSENGERS, RIGHT TO BRAISFORD AVENUE PICK UP PASSENGERS INTO TATFORD AVENUE PICK UP PASSENGERS, LEFT TO RUEFORD AVENUE PICK UP PASSENGERS, LEFT TO SUNFORD AVENUE PIC UP PASSENGERS, RIGHT TO LENHAM DRIVE PICK UP PASSENGERS, LEFT TO NORTHCROFT AVENUE PICK UP PASSENGERS LEFT TO AVELEN CRESCENT PICK UP PASSENGERS RIGHT TO NEDLEN ROAD PICK UP PASSENGERS, RIGHT TO ESLEEN CRESCENT PICK UP PASSENGERS LEFT TO NORTHCROFT DRIVE PICK UP PASSENGERS, LEFT TO ESLEEN CRESCENT PICK UP PASSENGERS RIGHT TO RUFFLEEN ROAD PICK UP PASSENGERS RIGHT TO LENHAM DRIVE PICK UP PASSENGERS, LEFT TO WESTHAM DRIVE, PICK UP PASSENGERS RIGHT TO HEXHAM ROAD, PICK UP PASSENGERS, LEFT TO IVERHAM ROAD, PICK UP PASSENGERS RIGHT TO CHIPPENHAM ROAD PICK UP PASSENGERS RIGHT TO WESTHAM ROAD PICK UP PASSENGERS AND TURN BACK AT KWAMAMBA STORES ON WESTHAM ROAD, PICK UP PASSENGERS LEFT TO HEXHAM ROAD, PICK UP PASSENGERS LEFT TO BROOKSFERN ROAD, PICK UP PASSENGERS RIGHT TO TOTTENHAM PLACE, PICK UP PASSENGERS LEFT TO HEXHAM, LEFT TO TWICKENHAM PLACE PICK UP PASSENGERS LEFT TO HEXAM, LEFT TO WESTHAM ROAD PICK UP PASSENGERS, LEFT TO LENHAM PICK UP PASSENGERS RIGHT TO JG CHAMPION DRIVE PICK UP PASSENGERS LEFT TO PHOENIX HIGHWAY RIGHT TO PHATHEON INTO PHOENIX PLAZA TAXI RANK NO.86.
12.5	KZPRERC2759594 - PALM VIEW ROUTE INNER CIRCLE UNIT 20, 21, 23 AND 25 FROM PHOENIX PLAZA TAXI RANK NO.86 LEFT TO PERGUSUS ROAD PICK UP PASSENGERS, RIGHT TO PHOENIX HIGHWAY PICK UP PASSENGERS, LEFT TO HANNAFORD DRIVE PICK UP PASSENGERS, RIGHT TO CANEHAVEN DRIVE PICK UP PASSENGERS, RIGHT TO JG CHAMPION DRIVE PICK UP PASSENGERS, LEFT TO PALMVIEW DRIVE PICK UP PASSENGERS, RIGHT TO TRENANCE PARK DRIVE PICK UP PASSENGERS, LEFT TO CENTRAL PARK DRIVE PICK UP PASSENGERS LEFT TO PALMVIEW DRIVE PICK UP PASSENGERS RIGHT TO JG CHAMPION DRIVE PICK UP PASSENGERS, LEFT TO CANEHAVEN DRIVE PICK UP PASSENGERS, LEFT TO HANNAFORD DRIVE PICK UP PASSENGERS RIGHT TO PHOENIX HIGHWAY PICK UP PASSENGERS, LEFT TO LONGCROFT, RIGHT TO PANDORA ROAD TO PHOENIX TAXI RANK NO.86 IN PHOENIX PLAZA.
12.6	KZPRERC2759643 - TERRANCE MANOR ROUTE UNTI 15, 19, 20, 23 AND 24 FROM PHOENIX PLAZA TAXI RANK NO.86 PICK UP PASSENGERS, RIGHT TO PANDORA ROAD PICK UP PASSENGERS RIGHT TO PHARTHENON STREET PICK UP PASSENGERS RIGHT TO CHARTFORD DRIVE PICK UP PASSENGERS, RIGHT TO CHARTFORD DRIVE PICK UP PASSENGERS, LEFT TO SUNFORD DRIVE PICK UP PASSENGERS, RIGHT TO ALLENFORD DRIVE PICK UP PASSENGERS, LEFT TO DIPSIDE ROAD PICK UP PASSENGERS, LEFT TO HANNAFORD DRIVE PICK UP PASSENGERS, LEFT TO CANEHAVEN DRIVE PICK UP PASSENGERS, INTO BROOKDALE DRIVE PICKUP PASSENGERS, LEFT TO CARDHAM DRIVE AND RETURN ON CARDHAM DRIVE TO JOIN CRESTBROOK DRIVE, LEFT TO PALMVIEW DRIVE PICK UP PASSENGERS LEFT TO TENANCE PARK DRIVE PICK UP PASSENGERS, RIGHT TO CENTRAL PARK DRIVE PICKUP PASSENGERS, RIGHT TOPALMVIEW DRIVE PICKUP PASSENGERS, RIGHT TO CRESTBROOK DRIVE PICK UP PASSENGERS, LEFT TO BROOKDALE DRIVE PICK UP PASSENGERS TO CANEHAVEN DRIVE PICK UP PASSENGERS, RIGHT TO HANNAFORD DRIVE PICK UP PASSENGERS, RIGHT TO PHOENIX HIGHWAY, PICK UP PASSENGERS, LEFT TO LONGCROFT, RIGHT TO PANDORA STREET TO PHOENIX TAXI RANK NO.86 IN PHOENIX PLAZA.
12.7	KZPRERC2759692 - UNIT 17, 18, 19, 20, 21 AND 22 FROM PHOENIX TAXI RANK NO.86 IN PHOENIX PLAZA, PICK UP PASSENGERS, LEFT TO PARTHENON PICK UP PASSENGERS, RIGHT TO PHOENIX HIGHWAY PICK UP PASSENGERS, LEFT TO STANMORE DRIVE PICK UP PASSENGERS, LEFT TO GROVE END DRIVE PICK UP PASSENGERS, LEFT TO RUDMORE DRIVE PICK UP PASSENGERS, LEFT TO FORESTHAVEN DRIVE PICK UP PASSENGERS, RIGHT TO VIEWHAVEN DRIVE PICK UP PASSENGERS LEFT TO JG CHAMPION PICK UP PASSENGERS, LEFT TO CANEHAVEN DRIVE PICK UP PASSENGERS, LEFT TO FOREST HAVEN DRIVE PICK UP PASSENGERS, LEFT TO CANEHAVEN DRIVE PICK UP PASSENGERS, LEFT TO FOREST HAVEN DRIVE PICK UP PASSENGERS, RIGHT TO HANNAFORD DRIVE PICK UP PASSENGERS, RIGHT TO PHOENIX HIGHWAY, PICK UP PASSENGERS, LEFT TO LONGCROFT, RIGHT TO PANDORA ROAD TO PHOENIX TAXI RANK IN PHOENIX PLAZA.



## transport

Department:  
Transport  
Province of KwaZulu-Natal

## GAZETTE

LGKZNG32-2019-OCT

REGION: ALL

12.8	<p>KZPRERC2759741 - PHOENIX TO VERULAM FROM PHOENIX PLAZA TAXI RANK NO.86 TOPHOENIX HIGHWAY PCIK UP PASSENGER, TO RANK NO.103 PICK UP PASSENGERS, RIGHT TO WHITEHOUSE PICK UP POINT, PICK UP PASSENGERS CONTINUE TO MT EDGEcombe PICK UP POINT PICK UP PASSENGERS CONTINUE ON R103, LEFT TO M27 (JABU NGCOBO DRIVE) INTO IRELAND STREET VERULAM AND RETURN ON THE SAME ROUTE.</p> <p>PHOENIX TO VERULAM (ALTERNATIVE ROUTE) FROM PHOENIX TAXI RANK NO.86 PICK UP PASSENGERS LEFT TO PEGASUS STREET PICK UP PASSENGERS LEFT TO PHOENIX HIGHWAY PCIK UP PASSENGERS RIGHT TO INDUSTRIAL PARK PICK UP PASSENGERS, RIGHT TO FERNHAM DRIVE PICK UP PASSENGERS, LEFT TO LENHAM DRIVE PICK UP PASSENGERS, LEFT TO JG CHAMPION DRIVE PICK UP PASSENGERS, LEFT TO R102 (GOPALAL HURBANS) RIGHT TO M27, LEFT RO IRELAND STREET TAXI RANK IN VERULAM.</p> <p>RETURN ROUTE FROM IRELAND STREET TAXI RANK IN VERULAM, INTO M27 (JABU NGCOBO) RIGHT TO OLD MAIN ROAD, RIGHT TO PHOENIX PLAZA TAXI RANK IN PHOENIX PLAZA.</p>
12.9	<p>KZPRERC2759790 - PHOENIX TO MT EDGEcombe FROM PHOENIX TAXI RANK NO.86 IN PHOENIX PLAZA PICK UP PASSENGERS LEFT TO PANDORA STREET PICK UP PASSENGERS LEFT TO PARTHENON PICK UP PASSENGERS RIGHT TO PHOENIX HIGHWAY PICK UP PASSENGERS RIGHT TO R102, LEFT TO SIPHOSETHU ROAD, LEFT TO FLANDERS DRIVE TO FLANDERS MALL IN MT. EDGEcombe AND RETURN TO PHOENIX PLAZA TAXI RANK NO.86 IN PHOENIX PLAZA ON THE SAME ROUTE.</p>
12.10	<p>KZPRERC2759839 - PHOENIX TO DURBAN FROM PHOENIX TAXI RANK NO.86 IN PHOENIX PLAZA PICK UP PASSENGERS, LEFT TO PANDORA STREET PICK UP PASSENGERS, LEFT TO PARTHENON PICK UP PASSENGERS, RIGHT TOPHOENIX HIGHWAY PICK UP PASSENGERS, RIGHT TO R102, LEFT TO SIPHOSETHU ROAD, LEFT TO FLANDERS DRIVE, INTO M41, RIGHT INTO BRAMFISHER ROAD, LEFT TO SOLDIERS WAY LEFT TO DENNIS HURLEY STREET, LEFT TO INGCUCU STREET, LEFT TO A B XUMA STREET INTO RANK NO.79 IN DURBAN. RANK 39 IN DURBAN FROM BRAMFISHER ROAD LEFT TO GREY STREET LEFT TO PRINCE EDWARD STREET TO RANK NO.39 IN DURBAN AND RETURN TO PHOENIX. RANK 57 IN DURBAN FROM JULIUS NYERERE AVENUE RIGHT TO MARKET ROAD RIGHT TO JOHANNES NKOSI STREET TO RANK57 IN DURBAN AND RETURN TO PHOENIX. RANK 250 IN DURBAN FROM BRAMFISHER ROAD INTO DAVID WEBSTER STREET RIGHT TO JULIUS NYERERE AVENUE, RIGHT TO MARKET ROAD TAXI RANKNO.250 AND RETURN TO PHOENIX.</p>



## transport

Department:  
Transport  
Province of KwaZulu-Natal

## GAZETTE

LGKZNG32-2019-OCT

REGION: ALL

1) <b>Application Number:</b> APP0117902	2) <b>Gazette Number:</b> LGKZNG32-2019-OCT
3) <b>Applicant:</b> NW NGCOBO <b>ID NO.</b> 7003036351085 <b>Association:</b> NQUTHU DISTRICT PIONEERS TAXI ASSOC.	4) <b>Applicant Address:</b> P.O.BOX 436 NQUTHU KWA-ZULU NATAL 3135
5) <b>Existing Licence Holder:</b> NOT APPLICABLE <b>ID NO.</b> NOT APPLICABLE	6) <b>Existing Licence Holder Address:</b> NOT APPLICABLE
7) <b>Type of application:</b> NEW OPERATING LICENCE	8) <b>Operating Licence Number:</b> NOTAVAILABLE
9) <b>Vehicle Type:</b> MINIBUS	10) 1 X 15 (SEATED) + 0 (STANDING)
11) <b>Region:</b> UMZINYATHI	
12.1	2207GY1205GJ10047654 - NQUTU TO JOHANNESBURG FROM NQUTHU TAXI RANK R66 PROCEED TO MNYANDU CROSSING TURN LEFT TO R33/R68 BYPASS DUNDEE ALONG VICTORIA STREET, INTO KAREL LANDMAN, JOINING R68, RIGHT INTO AND LONG N11, BY PASS NEWCASTLE AND PROCEEDING THROUGH VOLKRUST ALONG JOUBERT STREET INTO DAN PIENAAR STREET (R543) INTO AND ALONG R23 TO STANDERTON, PASSING THROUGH STANDERTON, ALONG BOTHA STREET, LOMBARD STREET, KROG STREET INTO R23 BY PASSING GREYLINGSTAD AND BALFOUR TOWARDS HEIDELBERG, TURN RIGHT INTO N3, PROCEED DIRECT INTO VOSLOORUS TAXI RANK AND PROCEED INTO AND ALONG N17 TO GERMISTON TAXI RANK, OFF LOADING ONLY AND PROCEED DIRECT TO M2 INTO AND ALONG N12, PEASE ROAD INTO BARA CITY TAXI RANK AND RETURN INTO NQUTHU ALONG THE FORWARD ROUTE IN REVERSE.
12.2	2207GY1205GJ10047655 - NQUTU TO JOHANNESBURG CBD FROM NQUTU TAXI RANK INTO R34 TO BLOODRIVER, BYPASSING UTRECHT, RIGHT INTO N11 AND PROCEED AS IN ROUTE (JOHANNESBURG)
12.3	2207GY2202BQ10047668 - NQUTU TO NEWCASTLE FROM NQUTHU TAXI RANK INTO AND ALONG INTO AND ALONG P54 TO BLOOD RIVER, INTO R34(P41), INTO R37, LEFT INTO N11 AND PROCEED TO NEWCASTLE, INTO ALLEN STREET AT THE LAST ROBOT TURN LEFT AND RIGHT TO NEWCASTLE TAXI RANK RETURN TO NQUTHU ALONG THE FORWARD ROUTE IN REVERSE.
12.4	2207GY2206KU10047656 - NQUTU TO DURBAN FROM NQUTHU TAXI RANK INTO AND ALONG R68 TO BABANANGO, RIGHT INTO R34, PASSING THROUGH MELMOTH, RIGHT INTO R66 PASSING THROUGH ESHOWE, PROCEED ALONG R66, RIGHT INTO R102 TO NGINGINDLOVU AND PROCEED TO STANGER ALONG R102, PASSING THROUGH STANGER AND TO N2, RIGHT INTO R102/N2 AND PROCEED DIRECT TO DURBAN INTO R102 INTO UMNGENI ROAD (R102) SETTING DOWN AT DURBAN STATION AND PROCEED ALONG UMNGENI ROAD INTO SOLDIERS WAY, RIGHT INTO LEOPOLD STREET, LEFT INTO MARKET STREET, RIGHT INTO SMITH STREET, RIGHT INTO WARWICK AVENUE, INTO UNIVERSITY AVENUE TAXI RANK AND RETURN ALONG WARWICK AVENUE, RIGHT INTO ALICE STREET, LEFT INTO ALBERT STREET, RIGHT INTO UMNGENI ROAD AND RETURN TO NQUTHU ALONG THE FORWARD ROUTE IN REVERSE.
12.5	2207GY2207BP10047658 - NQUTHU TO DUNDEE FROM NQUTHU TAXI RANK, INTO P36/2 INTO R68, LEFT INTO R33 INTO VICTORIA STREET, RIGHT INTO SMITH STREET INTO DUNDEE TAXI RANK AND RETURN TO NQUTHU ALONG THE FORWARD ROUTE IN REVERSE.
12.6	2207GY2207GY00047657 - NQUTU TO EMPANGENI FROM NQUTHU TAXI RANK ALONG THE SAME ROUTE AS IN 3ABOVE, UP TO NKWALINI ALONG R66 AT KWALINI TURN LEFT INTO AND ALONG R34, WHICH BECOMES MAIN ROAD AND PROCEED DIRECT TO EMPANGENI TAXI RANK AND RETURN THE FORWARD ROUTE IN REVERSE.
12.7	2207GY2207GY00047664 - NQUTU TO QHUDENI FROM NQUTHU TAXI RANK INTO AND ALONG R68 AND AND TURN RIGHT INTO P16/3 TO P32 KWABALOYI QHUDENI AND RETURN TO NQUTHU WITH ALONG THE FORWARD ROUTE IN REVERSE.
12.8	2207GY2207GY00047665 - SIBONGILE TO NQUTU FROM SIBONGILE ALONG L1993 INTO R68 AND PROCEED INTO NQUTHU TAXI RANK AND RETURN.
12.9	2207GY2207GY00047666 - MABULULWANE TO NQUTU FROM MABULULWANE SUB TAXI RANK INTO AND ALONG D1297 INTO R68 AND PROCEED TO NQUTHU TAXI RANK AND RETURN.
12.10	2207GY2207GY00047672 - ZICOLE TO NQUTU FROM KWAMBATHA TRADING STORE INTO AND ALONG D1347, RIGHT INTO P54 AND PROCEED TO NQUTHU TAXI RANK AND RETURN ALONG THE FORWARD ROUTE IN REVERSE.
12.11	2207GY2207GY00047673 - ST. AUGUSTINE TO NQUTU FROM AUGUSTINE'S SCHOOL INTO AND ALONG D1361, RIGHT INTO R68 AND PROCEED TO NQUTHU TAXI RANK AND RETURN ALONG THE FORWARD ROUTE IN RESERVE.
12.12	2207GY2207GY00047674 - SILUTSHANA TO NQUTU FROM SILUTSHANA SUB RANK INTO AND ALONG R68 TO NQUTHU TAXI RANK AND RETURN ALONG THE FORWARD ROUTE IN RESERVE.
12.13	2207GY2207GY00047675 - HLATHI DAM TO NQUTU FROM HLATHI DAM SUB RANK INTO AND ALONG R68 TO NQUTHU TAXI RANK AND RETURN ALONG THE FORWARD ROUTE IN RESERVE.
12.14	2207GY2207GY00047676 - ISANDELANA TO NQUTHU FROM ISANDELANA SUB RANK INTO AND ALONG P58, TURN LEFT INTO R68 AND PROCEED TO NQUTHU TAXI RANK AND RETURN ALONG THE FORWARD ROUTE IN REVERSE.
12.15	2207GY2207GY00047678 - NCEPHENI TO NQUTU FROM NCEPHENI SUB TAXI RANK INTO AND ALONG P58, TURN INTO R68 AND PROCEED TO NQUTHU TAXI RANK AND RETURN ALONG THE FORWARD ROUTE IN RESERVE.
12.16	2207GY2207GY00050375 - MABULULWANE TO NQUTU FROM MABULULWANE SUB TAXI RANK INTO AND ALONG D1297 INTO R68 AND PROCEED TO NQUTHU TAXI RANK AND RETURN.
12.17	2207GY2207GY00050409 - HLAZAKAZI TO NQUTHU FROM HLAZAKAZI SUB TAXI RANK INTO AND ALONG D1362, INTO R68 AND PROCEED TO NQUTHU TAXI RANK AND RETURN.
12.18	2207GY2207GY00050410 - MBOKODWENI TO NQUTU FROM MBOKODWE TO NQUTHU INTO AND ALONG L1992, INTO R68 PROCEED TO NQUTHU TAXI RANK AND RETURN.
12.19	2207GY2207GY00050411 - GRACE SUB TO NQUTU FROM GRACE SUB RANK INTO AND ALONG P53 TO NQUTHU TAXI RANK AND RETURN.
12.20	2207GY2207GY00050412 - GRACE SUB TO NZIMANDE FROM GRACE SUB RANK, INTO AND ALONG P54, INTO R34, RIGHT INTO P251 AND PROCEED TO NZIMANDE MINE AND RETURN.
12.21	2207GY2207GY00050413 - GRACE SUB TO NZIMANDE FROM GRACE SUB RANK, INTO AND ALONG P54, INTO R34, RIGHT INTO P251 AND PROCEED TO NZIMANDE MINE AND RETURN.



## transport

Department:  
Transport  
Province of KwaZulu-Natal

## GAZETTE

LGKZNG32-2019-OCT

REGION: ALL

12.22	2207GY2207GY00050414 - GRACE SUB TO MONDLO FROM GRACE SUB RANK TO MONDLO ALONG P411 AND RETURN.
12.23	2207GY2207GY00050415 - GRACE SUB TO DUNDEE FROM GRACE SUB RANK TO DUNDEE, INTO AND ALONG P54, LEFT INTO AND ALONG P34-2, INTO P33 INTO VICTORIA STREET, RIGHT INTO SMITH STREET, INTO THE DUNDEE TAXI RANK AND RETURN.
12.24	2207GY2207GY00050416 - GRACE SUB TO VRYHEID FROM GRACE SUB RANK TO VRYHEID, INTO AND ALONG P54, RIGHT INTO AND ALONG P34-2, INTO KERK –CHURCH STREET, TO THE VRYHEID TAXI RANK AND RETURN.
12.25	2207GY2207GY00050417 - GRACE SUB TO KINGSLEY FROM GRACE SUB RANK TO KINGSLEY, INTO AND ALONG P54 TO BLOODRIVER, LEFT INTO P34-2, INTO P33, LEFT INTO KINGSLEY, INTO AN APPROVED TAXI RANK AND RETURN.
12.26	2207GY2207GY00050418 - GRACE SUB TO UTRECHT FROM GRACE SUB TAXI RANK, INTO AND ALONG P54, INTO R34 (P41), AND PROCEED TO UTRECHT, LEFT INTO UTRECHT TAXI RANK AND RETURN.
12.27	2207GY2207J510047659 - NQUTU TO NONDWENI FROM NQUTHU TAXI RANK TO NONDWENI TAXI RANK ALONG MAIN ROAD (P36-2 AND RETURN ALONG THE FORWARD ROUTE IN REVERSE.(PICKING UP AND SETTING DOWN PASSENGERS EN ROUTE.
12.28	2207GY2207J510047669 - NQUTHU TO EMONDLO FROM NQUTHU TO EMONDLO TAXI RANK ALONG P54,TURN OFF AT MASONDO CROSSING WHICH BECOMES R9 PICKING UP AND DROPPING OFF EN ROUTE AND RETURN ALONG THE FORWARD ROUTE IN REVERSE.
12.29	2207GY2207J510047671 - NQUTHU TO VRYHEID  FROM NQUTHU INTO AND ALONG P54,TURN OFF AT MASONDO CROSSING WHICH BECOMES R9,PROCEED ALONG MONDLO/GOBINSIMBI WHICH BECOMES R14 AND PROCEED TO JUNCTION OF VRYHEID AND MELMOTH ROADS WHICH BECOMES R43 AND PROCEED TO UTRECHT STREET IN VRYHEID.AT THE FIRST ROBOT, TURN RIGHT AND SHORT LEFT VRYHEID TAXI RANK AND RETURN ALONG THE FORWARD ROUTE IN REVERSE.
12.30	2207J52207J500047660 - NONDWENI TO VRYHEID FROM NONDWENI INTO AND ALONG P63-2,LEFT INTO R48(P59-4) AND PROCEED TO MONDLO - VRYHEID ROAD CROSSING WHICH IS R17, TURN LEFT INTO R34 AND PROCEED INTO AND ALONG EAST STREET,LEFT INTO CHURCH STREET AND TURN LEFT INTO VRYHEID TAXI RANK AND RETURN ALONG FORWARD ROUTE IN RESERVE.



## transport

Department:  
Transport  
Province of KwaZulu-Natal

## GAZETTE

LGKZNG32-2019-OCT

REGION: ALL

1) <b>Application Number:</b> APP0117904	2) <b>Gazette Number:</b> LGKZNG32-2019-OCT
3) <b>Applicant:</b> AQ ZULU <b>ID NO.</b> 5204065311089 <b>Association:</b> NQUTHU DISTRICT PIONEERS TAXI ASSOC.	4) <b>Applicant Address:</b> P.O BOX 436 NQUTHU 3135
5) <b>Existing Licence Holder:</b> NOT APPLICABLE <b>ID NO.</b> NOT APPLICABLE	6) <b>Existing Licence Holder Address:</b> NOT APPLICABLE
7) <b>Type of application:</b> NEW OPERATING LICENCE	8) <b>Operating Licence Number:</b> NOTAVAILABLE
9) <b>Vehicle Type:</b> MINIBUS	10) 1 X 15 (SEATED) + 0 (STANDING)
11) <b>Region:</b> UMZINYATHI	
12.1	2207GY1205GJ10047654 - NQUTU TO JOHANNESBURG FROM NQUTHU TAXI RANK R66 PROCEED TO MNYANDU CROSSING TURN LEFT TO R33/R68 BYPASS DUNDEE ALONG VICTORIA STREET, INTO KAREL LANDMAN, JOINING R68, RIGHT INTO AND LONG N11, BY PASS NEWCASTLE AND PROCEEDING THROUGH VOLKRUST ALONG JOUBERT STREET INTO DAN PIENAAR STREET (R543) INTO AND ALONG R23 TO STANDERTON, PASSING THROUGH STANDERTON, ALONG BOTHA STREET, LOMBARD STREET, KROG STREET INTO R23 BY PASSING GREYLINGSTAD AND BALFOUR TOWARDS HEIDELBERG, TURN RIGHT INTO N3, PROCEED DIRECT INTO VOSLOORUS TAXI RANK AND PROCEED INTO AND ALONG N17 TO GERMISTON TAXI RANK, OFF LOADING ONLY AND PROCEED DIRECT TO M2 INTO AND ALONG N12, PEASE ROAD INTO BARA CITY TAXI RANK AND RETURN INTO NQUTHU ALONG THE FORWARD ROUTE IN REVERSE.
12.2	2207GY1205GJ10047655 - NQUTU TO JOHANNESBURG CBD FROM NQUTU TAXI RANK INTO R34 TO BLOODRIVER, BYPASSING UTRECHT, RIGHT INTO N11 AND PROCEED AS IN ROUTE (JOHANNESBURG)
12.3	2207GY2202BQ10047668 - NQUTU TO NEWCASTLE FROM NQUTHU TAXI RANK INTO AND ALONG INTO AND ALONG P54 TO BLOOD RIVER, INTO R34(P41), INTO R37, LEFT INTO N11 AND PROCEED TO NEWCASTLE, INTO ALLEN STREET AT THE LAST ROBOT TURN LEFT AND RIGHT TO NEWCASTLE TAXI RANK RETURN TO NQUTHU ALONG THE FORWARD ROUTE IN REVERSE.
12.4	2207GY2206KU10047656 - NQUTU TO DURBAN FROM NQUTHU TAXI RANK INTO AND ALONG R68 TO BABANANGO, RIGHT INTO R34, PASSING THROUGH MELMOTH, RIGHT INTO R66 PASSING THROUGH ESHOWE, PROCEED ALONG R66, RIGHT INTO R102 TO NGINGINDLOVU AND PROCEED TO STANGER ALONG R102, PASSING THROUGH STANGER AND TO N2, RIGHT INTO R102/N2 AND PROCEED DIRECT TO DURBAN INTO R102 INTO UMNGENI ROAD (R102) SETTING DOWN AT DURBAN STATION AND PROCEED ALONG UMNGENI ROAD INTO SOLDIERS WAY, RIGHT INTO LEOPOLD STREET, LEFT INTO MARKET STREET, RIGHT INTO SMITH STREET, RIGHT INTO WARWICK AVENUE, INTO UNIVERSITY AVENUE TAXI RANK AND RETURN ALONG WARWICK AVENUE, RIGHT INTO ALICE STREET, LEFT INTO ALBERT STREET, RIGHT INTO UMNGENI ROAD AND RETURN TO NQUTHU ALONG THE FORWARD ROUTE IN REVERSE.
12.5	2207GY2207BP10047658 - NQUTHU TO DUNDEE FROM NQUTHU TAXI RANK, INTO P36/2 INTO R68, LEFT INTO R33 INTO VICTORIA STREET, RIGHT INTO SMITH STREET INTO DUNDEE TAXI RANK AND RETURN TO NQUTHU ALONG THE FORWARD ROUTE IN REVERSE.
12.6	2207GY2207GY00047657 - NQUTU TO EMPANGENI FROM NQUTHU TAXI RANK ALONG THE SAME ROUTE AS IN 3ABOVE, UP TO NKWALINI ALONG R66 AT KWALINI TURN LEFT INTO AND ALONG R34, WHICH BECOMES MAIN ROAD AND PROCEED DIRECT TO EMPANGENI TAXI RANK AND RETURN THE FORWARD ROUTE IN REVERSE.
12.7	2207GY2207GY00047664 - NQUTU TO QHUDENI FROM NQUTHU TAXI RANK INTO AND ALONG R68 AND AND TURN RIGHT INTO P16/3 TO P32 KWABALOYI QHUDENI AND RETURN TO NQUTHU WITH ALONG THE FOWARD ROUTE IN REVERSE.
12.8	2207GY2207GY00047665 - SIBONGILE TO NQUTU FROM SIBONGILE ALONG L1993 INTO R68 AND PROCEED INTO NQUTHU TAXI RANK AND RETURN.
12.9	2207GY2207GY00047666 - MABULULWANE TO NQUTU FROM MABULULWANE SUB TAXI RANK INTO AND ALONG D1297 INTO R68 AND PROCEED TO NQUTHU TAXI RANK AND RETURN.
12.10	2207GY2207GY00047672 - ZICOLE TO NQUTU FROM KWAMBATHA TRADING STORE INTO AND ALONG D1347, RIGHT INTO P54 AND PROCEED TO NQUTHU TAXI RANK AND RETURN ALONG THE FORWARD ROUTE IN REVERSE.
12.11	2207GY2207GY00047673 - ST. AUGUSTINE TO NQUTU FROM AUGUSTINE'S SCHOOL INTO AND ALONG D1361, RIGHT INTO R68 AND PROCEED TO NQUTHU TAXI RANK AND RETURN ALONG THE FORWARD ROUTE IN RESERVE.
12.12	2207GY2207GY00047674 - SILUTSHANA TO NQUTU FROM SILUTSHANA SUB RANK INTO AND ALONG R68 TO NQUTHU TAXI RANK AND RETURN ALONG THE FORWARD ROUTE IN RESERVE.
12.13	2207GY2207GY00047675 - HLATHI DAM TO NQUTU FROM HLATHI DAM SUB RANK INTO AND ALONG R68 TO NQUTHU TAXI RANK AND RETURN ALONG THE FORWARD ROUTE IN RESERVE.
12.14	2207GY2207GY00047676 - ISANDLWANA TO NQUTHU FROM ISANDLWANA SUB RANK INTO AND ALONG P58, TURN LEFT INTO R68 AND PROCEED TO NQUTHU TAXI RANK AND RETURN ALONG THE FORWARD ROUTE IN REVERSE.
12.15	2207GY2207GY00047678 - NCEPHENI TO NQUTU FROM NCEPHENI SUB TAXI RANK INTO AND ALONG P58, TURN INTO R68 AND PROCEED TO NQUTHU TAXI RANK AND RETURN ALONG THE FORWARD ROUTE IN RESERVE.
12.16	2207GY2207GY00050375 - MABULULWANE TO NQUTU FROM MABULULWANE SUB TAXI RANK INTO AND ALONG D1297 INTO R68 AND PROCEED TO NQUTHU TAXI RANK AND RETURN.
12.17	2207GY2207GY00050409 - HLAZAKAZI TO NQUTHU FROM HLAZAKAZI SUB TAXI RANK INTO AND ALONG D1362, INTO R68 AND PROCEED TO NQUTHU TAXI RANK AND RETURN.
12.18	2207GY2207GY00050410 - MBOKODWENI TO NQUTU FROM MBOKODWE TO NQUTHU INTO AND ALONG L1992, INTO R68 PROCEED TO NQUTHU TAXI RANK AND RETURN.
12.19	2207GY2207GY00050411 - GRACE SUB TO NQUTU FROM GRACE SUB RANK INTO AND ALONG P53 TO NQUTHU TAXI RANK AND RETURN.
12.20	2207GY2207GY00050412 - GRACE SUB TO NZIMANDE FROM GRACE SUB RANK, INTO AND ALONG P54, INTO R34, RIGHT INTO P251 AND PROCEED TO NZIMANDE MINE AND RETURN.
12.21	2207GY2207GY00050413 - GRACE SUB TO NZIMANDE FROM GRACE SUB RANK, INTO AND ALONG P54, INTO R34, RIGHT INTO P251 AND PROCEED TO NZIMANDE MINE AND RETURN.
12.22	2207GY2207GY00050414 - GRACE SUB TO MONDLO FROM GRACE SUB RANK TO MONDLO ALONG P411 AND RETURN.





## transport

Department:  
Transport  
Province of KwaZulu-Natal

## GAZETTE

LGKZNG32-2019-OCT

REGION: ALL

12.23	2207GY2207GY00050415 - GRACE SUB TO DUNDEE FROM GRACE SUB RANK TO DUNDEE, INTO AND ALONG P54, LEFT INTO AND ALONG P34-2, INTO P33 INTO VICTORIA STREET, RIGHT INTO SMITH STREET, INTO THE DUNDEE TAXI RANK AND RETURN.
12.24	2207GY2207GY00050416 - GRACE SUB TO VRYHEID FROM GRACE SUB RANK TO VRYHEID, INTO AND ALONG P54, RIGHT INTO AND ALONG P34-2, INTO KERK –CHURCH STREET, TO THE VRYHEID TAXI RANK AND RETURN.
12.25	2207GY2207GY00050417 - GRACE SUB TO KINGSLEY FROM GRACE SUB RANK TO KINGSLEY, INTO AND ALONG P54 TO BLOODRIVER, LEFT INTO P34-2, INTO P33, LEFT INTO KINGSLEY, INTO AN APPROVED TAXI RANK AND RETURN.
12.26	2207GY2207GY00050418 - GRACE SUB TO UTRECHT FROM GRACE SUB TAXI RANK, INTO AND ALONG P54, INTO R34 (P41), AND PROCEED TO UTRECHT, LEFT INTO UTRECHT TAXI RANK AND RETURN.
12.27	2207GY2207J510047659 - NQUTU TO NONDWENI FROM NQUTHU TAXI RANK TO NONDWENI TAXI RANK ALONG MAIN ROAD (P36-2 AND RETURN ALONG THE FORWARD ROUTE IN REVERSE.(PICKING UP AND SETTING DOWN PASSENGERS EN ROUTE.
12.28	2207GY2207J510047669 - NQUTHU TO EMONDLO FROM NQUTHU TO EMONDLO TAXI RANK ALONG P54,TURN OFF AT MASONDO CROSSING WHICH BECOMES R9 PICKING UP AND DROPPING OFF EN ROUTE AND RETURN ALONG THE FORWARD ROUTE IN REVERSE.
12.29	2207GY2207J510047671 - NQUTHU TO VRYHEID FROM NQUTHU INTO AND ALONG P54,TURN OFF AT MASONDO CROSSING WHICH BECOMES R9,PROCEED ALONG MONDLO/GOBINSIMBI WHICH BECOMES R14 AND PROCEED TO JUNCTION OF VRYHEID AND MELMOTH ROADS WHICH BECOMES R43 AND PROCEED TO UTRECHT STREET IN VRYHEID.AT THE FIRST ROBOT, TURN RIGHT AND SHORT LEFT VRYHEID TAXI RANK AND RETURN ALONG THE FORWARD ROUTE IN REVERSE.
12.30	2207J52207J500047660 - NONDWENI TO VRYHEID FROM NONDWENI INTO ALONG P63-2,LEFT INTO R48(P59-4) AND PROCEED TO MONDLO - VRYHEID ROAD CROSSING WHICH IS R17, TURN LEFT INTO R34 AND PROCEED INTO AND ALONG EAST STREET,LEFT INTO CHURCH STREET AND TURN LEFT INTO VRYHEID TAXI RANK AND RETURN ALONG FORWARD ROUTE IN RESERVE.



## transport

Department:  
Transport  
Province of KwaZulu-Natal

## GAZETTE

LGKZNG32-2019-OCT

REGION: ALL

1) <b>Application Number:</b> APP0117905	2) <b>Gazette Number:</b> LGKZNG32-2019-OCT
3) <b>Applicant:</b> JT THANGO <b>ID NO.</b> 6805035525084 <b>Association:</b> NQUTHU DISTRICT PIONEERS TAXI ASSOC.	4) <b>Applicant Address:</b> P.O BOX 436 NQUTHU 3135
5) <b>Existing Licence Holder:</b> NOT APPLICABLE <b>ID NO.</b> NOT APPLICABLE	6) <b>Existing Licence Holder Address:</b> NOT APPLICABLE
7) <b>Type of application:</b> NEW OPERATING LICENCE	8) <b>Operating Licence Number:</b> NOTAVAILABLE
9) <b>Vehicle Type:</b> MINIBUS	10) 1 X 15 (SEATED) + 0 (STANDING)
11) <b>Region:</b> UMZINYATHI	
12.1	2207GY1205GJ10047654 - NQUTU TO JOHANNESBURG FROM NQUTHU TAXI RANK R66 PROCEED TO MNYANDU CROSSING TURN LEFT TO R33/R68 BYPASS DUNDEE ALONG VICTORIA STREET, INTO KAREL LANDMAN, JOINING R68, RIGHT INTO AND LONG N11, BY PASS NEWCASTLE AND PROCEEDING THROUGH VOLKRUST ALONG JOUBERT STREET INTO DAN PIENAAR STREET (R543) INTO AND ALONG R23 TO STANDERTON, PASSING THROUGH STANDERTON, ALONG BOTHA STREET, LOMBARD STREET, KROG STREET INTO R23 BY PASSING GREYLINGSTAD AND BALFOUR TOWARDS HEIDELBERG, TURN RIGHT INTO N3, PROCEED DIRECT INTO VOSLOORUS TAXI RANK AND PROCEED INTO AND ALONG N17 TO GERMISTON TAXI RANK, OFF LOADING ONLY AND PROCEED DIRECT TO M2 INTO AND ALONG N12, PEASE ROAD INTO BARA CITY TAXI RANK AND RETURN INTO NQUTHU ALONG THE FORWARD ROUTE IN REVERSE.
12.2	2207GY1205GJ10047655 - NQUTU TO JOHANNESBURG CBD FROM NQUTU TAXI RANK INTO R34 TO BLOODRIVER, BYPASSING UTRECHT, RIGHT INTO N11 AND PROCEED AS IN ROUTE (JOHANNESBURG)
12.3	2207GY2202BQ10047668 - NQUTU TO NEWCASTLE FROM NQUTHU TAXI RANK INTO AND ALONG INTO AND ALONG P54 TO BLOOD RIVER, INTO R34(P41), INTO R37, LEFT INTO N11 AND PROCEED TO NEWCASTLE, INTO ALLEN STREET AT THE LAST ROBOT TURN LEFT AND RIGHT TO NEWCASTLE TAXI RANK RETURN TO NQUTHU ALONG THE FORWARD ROUTE IN REVERSE.
12.4	2207GY2206KU10047656 - NQUTU TO DURBAN FROM NQUTHU TAXI RANK INTO AND ALONG R68 TO BABANANGO, RIGHT INTO R34, PASSING THROUGH MELMOTH, RIGHT INTO R66 PASSING THROUGH ESHOWE, PROCEED ALONG R66, RIGHT INTO R102 TO NGINGINDLOVU AND PROCEED TO STANGER ALONG R102, PASSING THROUGH STANGER AND TO N2, RIGHT INTO R102/N2 AND PROCEED DIRECT TO DURBAN INTO R102 INTO UMNGENI ROAD (R102) SETTING DOWN AT DURBAN STATION AND PROCEED ALONG UMNGENI ROAD INTO SOLDIERS WAY, RIGHT INTO LEOPOLD STREET, LEFT INTO MARKET STREET, RIGHT INTO SMITH STREET, RIGHT INTO WARWICK AVENUE, INTO UNIVERSITY AVENUE TAXI RANK AND RETURN ALONG WARWICK AVENUE, RIGHT INTO ALICE STREET, LEFT INTO ALBERT STREET, RIGHT INTO UMNGENI ROAD AND RETURN TO NQUTHU ALONG THE FORWARD ROUTE IN REVERSE.
12.5	2207GY2207BP10047658 - NQUTHU TO DUNDEE FROM NQUTHU TAXI RANK, INTO P36/2 INTO R68, LEFT INTO R33 INTO VICTORIA STREET, RIGHT INTO SMITH STREET INTO DUNDEE TAXI RANK AND RETURN TO NQUTHU ALONG THE FORWARD ROUTE IN REVERSE.
12.6	2207GY2207GY00047657 - NQUTU TO EMPANGENI FROM NQUTHU TAXI RANK ALONG THE SAME ROUTE AS IN 3ABOVE, UP TO NKWALINI ALONG R66 AT KWALINI TURN LEFT INTO AND ALONG R34, WHICH BECOMES MAIN ROAD AND PROCEED DIRECT TO EMPANGENI TAXI RANK AND RETURN THE FORWARD ROUTE IN REVERSE.
12.7	2207GY2207GY00047664 - NQUTU TO QHUDENI FROM NQUTHU TAXI RANK INTO AND ALONG R68 AND AND TURN RIGHT INTO P16/3 TO P32 KWABALOYI QHUDENI AND RETURN TO NQUTHU WITH ALONG THE FOWARD ROUTE IN REVERSE.
12.8	2207GY2207GY00047665 - SIBONGILE TO NQUTU FROM SIBONGILE ALONG L1993 INTO R68 AND PROCEED INTO NQUTHU TAXI RANK AND RETURN.
12.9	2207GY2207GY00047666 - MABULULWANE TO NQUTU FROM MABULULWANE SUB TAXI RANK INTO AND ALONG D1297 INTO R68 AND PROCEED TO NQUTHU TAXI RANK AND RETURN.
12.10	2207GY2207GY00047672 - ZICOLE TO NQUTU FROM KWAMBATHA TRADING STORE INTO AND ALONG D1347, RIGHT INTO P54 AND PROCEED TO NQUTHU TAXI RANK AND RETURN ALONG THE FORWARD ROUTE IN REVERSE.
12.11	2207GY2207GY00047673 - ST. AUGUSTINE TO NQUTU FROM AUGUSTINE'S SCHOOL INTO AND ALONG D1361, RIGHT INTO R68 AND PROCEED TO NQUTHU TAXI RANK AND RETURN ALONG THE FORWARD ROUTE IN RESERVE.
12.12	2207GY2207GY00047674 - SILUTSHANA TO NQUTU FROM SILUTSHANA SUB RANK INTO AND ALONG R68 TO NQUTHU TAXI RANK AND RETURN ALONG THE FORWARD ROUTE IN RESERVE.
12.13	2207GY2207GY00047675 - HLATHI DAM TO NQUTU FROM HLATHI DAM SUB RANK INTO AND ALONG R68 TO NQUTHU TAXI RANK AND RETURN ALONG THE FORWARD ROUTE IN RESERVE.
12.14	2207GY2207GY00047676 - ISANDLWANA TO NQUTHU FROM ISANDLWANA SUB RANK INTO AND ALONG P58, TURN LEFT INTO R68 AND PROCEED TO NQUTHU TAXI RANK AND RETURN ALONG THE FORWARD ROUTE IN REVERSE.
12.15	2207GY2207GY00047678 - NCEPHENI TO NQUTU FROM NCEPHENI SUB TAXI RANK INTO AND ALONG P58, TURN INTO R68 AND PROCEED TO NQUTHU TAXI RANK AND RETURN ALONG THE FORWARD ROUTE IN RESERVE.
12.16	2207GY2207GY00050375 - MABULULWANE TO NQUTU FROM MABULULWANE SUB TAXI RANK INTO AND ALONG D1297 INTO R68 AND PROCEED TO NQUTHU TAXI RANK AND RETURN.
12.17	2207GY2207GY00050409 - HLAZAKAZI TO NQUTHU FROM HLAZAKAZI SUB TAXI RANK INTO AND ALONG D1362, INTO R68 AND PROCEED TO NQUTHU TAXI RANK AND RETURN.
12.18	2207GY2207GY00050410 - MBOKODWENI TO NQUTU FROM MBOKODWE TO NQUTHU INTO AND ALONG L1992, INTO R68 PROCEED TO NQUTHU TAXI RANK AND RETURN.
12.19	2207GY2207GY00050411 - GRACE SUB TO NQUTU FROM GRACE SUB RANK INTO AND ALONG P53 TO NQUTHU TAXI RANK AND RETURN.
12.20	2207GY2207GY00050412 - GRACE SUB TO NZIMANDE FROM GRACE SUB RANK, INTO AND ALONG P54, INTO R34, RIGHT INTO P251 AND PROCEED TO NZIMANDE MINE AND RETURN.
12.21	2207GY2207GY00050413 - GRACE SUB TO NZIMANDE FROM GRACE SUB RANK, INTO AND ALONG P54, INTO R34, RIGHT INTO P251 AND PROCEED TO NZIMANDE MINE AND RETURN.
12.22	2207GY2207GY00050414 - GRACE SUB TO MONDLO FROM GRACE SUB RANK TO MONDLO ALONG P411 AND RETURN.



## transport

Department:  
Transport  
Province of KwaZulu-Natal

## GAZETTE

LGKZNG32-2019-OCT

REGION: ALL

12.23	2207GY2207GY00050415 - GRACE SUB TO DUNDEE FROM GRACE SUB RANK TO DUNDEE, INTO AND ALONG P54, LEFT INTO AND ALONG P34-2, INTO P33 INTO VICTORIA STREET, RIGHT INTO SMITH STREET, INTO THE DUNDEE TAXI RANK AND RETURN.
12.24	2207GY2207GY00050416 - GRACE SUB TO VRYHEID FROM GRACE SUB RANK TO VRYHEID, INTO AND ALONG P54, RIGHT INTO AND ALONG P34-2, INTO KERK –CHURCH STREET, TO THE VRYHEID TAXI RANK AND RETURN.
12.25	2207GY2207GY00050417 - GRACE SUB TO KINGSLEY FROM GRACE SUB RANK TO KINGSLEY, INTO AND ALONG P54 TO BLOODRIVER, LEFT INTO P34-2, INTO P33, LEFT INTO KINGSLEY, INTO AN APPROVED TAXI RANK AND RETURN.
12.26	2207GY2207GY00050418 - GRACE SUB TO UTRECHT FROM GRACE SUB TAXI RANK, INTO AND ALONG P54, INTO R34 (P41), AND PROCEED TO UTRECHT, LEFT INTO UTRECHT TAXI RANK AND RETURN.
12.27	2207GY2207J510047659 - NQUTU TO NONDWENI FROM NQUTHU TAXI RANK TO NONDWENI TAXI RANK ALONG MAIN ROAD (P36-2 AND RETURN ALONG THE FORWARD ROUTE IN REVERSE.(PICKING UP AND SETTING DOWN PASSENGERS EN ROUTE.
12.28	2207GY2207J510047669 - NQUTHU TO EMONDLO FROM NQUTHU TO EMONDLO TAXI RANK ALONG P54,TURN OFF AT MASONDO CROSSING WHICH BECOMES R9 PICKING UP AND DROPPING OFF EN ROUTE AND RETURN ALONG THE FORWARD ROUTE IN REVERSE.
12.29	2207GY2207J510047671 - NQUTHU TO VRYHEID FROM NQUTHU INTO AND ALONG P54,TURN OFF AT MASONDO CROSSING WHICH BECOMES R9,PROCEED ALONG MONDLO/GOBINSIMBI WHICH BECOMES R14 AND PROCEED TO JUNCTION OF VRYHEID AND MELMOTH ROADS WHICH BECOMES R43 AND PROCEED TO UTRECHT STREET IN VRYHEID.AT THE FIRST ROBOT, TURN RIGHT AND SHORT LEFT VRYHEID TAXI RANK AND RETURN ALONG THE FORWARD ROUTE IN REVERSE.
12.30	2207J52207J500047660 - NONDWENI TO VRYHEID FROM NONDWENI INTO ALONG P63-2,LEFT INTO R48(P59-4) AND PROCEED TO MONDLO - VRYHEID ROAD CROSSING WHICH IS R17, TURN LEFT INTO R34 AND PROCEED INTO AND ALONG EAST STREET,LEFT INTO CHURCH STREET AND TURN LEFT INTO VRYHEID TAXI RANK AND RETURN ALONG FORWARD ROUTE IN RESERVE.



## transport

Department:  
Transport  
Province of KwaZulu-Natal

## GAZETTE

LGKZNG32-2019-OCT

REGION: ALL

1) <b>Application Number:</b> APP0117906	2) <b>Gazette Number:</b> LGKZNG32-2019-OCT
3) <b>Applicant:</b> HP MAZIBUKO <b>ID NO.</b> 7009250979089 <b>Association:</b> NQUTHU DISTRICT PIONEERS TAXI ASSOC.	4) <b>Applicant Address:</b> PO BOX 436 NQUTHU KWAZULU- NATAL  3135
5) <b>Existing Licence Holder:</b> NOT APPLICABLE <b>ID NO.</b> NOT APPLICABLE	6) <b>Existing Licence Holder Address:</b> NOT APPLICABLE
7) <b>Type of application:</b> NEW OPERATING LICENCE	8) <b>Operating Licence Number:</b> NOTAVAILABLE
9) <b>Vehicle Type:</b> MINIBUS	10) 1 X 15 (SEATED) + 0 (STANDING)
11) <b>Region:</b> UMZINYATHI	
12.1	2207GY1205GJ10047654 - NQUTU TO JOHANNESBURG FROM NQUTHU TAXI RANK R66 PROCEED TO MNYANDU CROSSING TURN LEFT TO R33/R68 BYPASS DUNDEE ALONG VICTORIA STREET, INTO KAREL LANDMAN, JOINING R68, RIGHT INTO AND LONG N11, BY PASS NEWCASTLE AND PROCEEDING THROUGH VOLKRUST ALONG JOUBERT STREET INTO DAN PIENAAR STREET (R543) INTO AND ALONG R23 TO STANDERTON, PASSING THROUGH STANDERTON, ALONG BOTHA STREET, LOMBARD STREET, KROG STREET INTO R23 BY PASSING GREYLINGSTAD AND BALFOUR TOWARDS HEIDELBERG, TURN RIGHT INTO N3, PROCEED DIRECT INTO VOSLOORUS TAXI RANK AND PROCEED INTO AND ALONG N17 TO GERMISTON TAXI RANK, OFF LOADING ONLY AND PROCEED DIRECT TO M2 INTO AND ALONG N12, PEASE ROAD INTO BARA CITY TAXI RANK AND RETURN INTO NQUTHU ALONG THE FORWARD ROUTE IN REVERSE.
12.2	2207GY1205GJ10047655 - NQUTU TO JOHANNESBURG CBD FROM NQUTU TAXI RANK INTO R34 TO BLOODRIVER, BYPASSING UTRECHT, RIGHT INTO N11 AND PROCEED AS IN ROUTE (JOHANNESBURG)
12.3	2207GY2202BQ10047668 - NQUTU TO NEWCASTLE FROM NQUTHU TAXI RANK INTO AND ALONG INTO AND ALONG P54 TO BLOOD RIVER, INTO R34(P41), INTO R37, LEFT INTO N11 AND PROCEED TO NEWCASTLE, INTO ALLEN STREET AT THE LAST ROBOT TURN LEFT AND RIGHT TO NEWCASTLE TAXI RANK RETURN TO NQUTHU ALONG THE FORWARD ROUTE IN REVERSE.
12.4	2207GY2206KU10047656 - NQUTU TO DURBAN FROM NQUTHU TAXI RANK INTO AND ALONG R68 TO BABANANGO, RIGHT INTO R34, PASSING THROUGH MELMOTH, RIGHT INTO R66 PASSING THROUGH ESHOWE, PROCEED ALONG R66, RIGHT INTO R102 TO NGINGINDLOVU AND PROCEED TO STANGER ALONG R102, PASSING THROUGH STANGER AND TO N2, RIGHT INTO R1020/N2 AND PROCEED DIRECT TO DURBAN INTO R102 INTO UMNGENI ROAD (R102) SETTING DOWN AT DURBAN STATION AND PROCEED ALONG UMNGENI ROAD INTO SOLDIERS WAY, RIGHT INTO LEOPOLD STREET, LEFT INTO MARKET STREET, RIGHT INTO SMITH STREET, RIGHT INTO WARWICK AVENUE, INTO UNIVERSITY AVENUE TAXI RANK AND RETURN ALONG WARWICK AVENUE, RIGHT INTO ALICE STREET, LEFT INTO ALBERT STREET, RIGHT INTO UMNGENI ROAD AND RETURN TO NQUTHU ALONG THE FORWARD ROUTE IN REVERSE.
12.5	2207GY2207BP10047658 - NQUTHU TO DUNDEE FROM NQUTHU TAXI RANK, INTO P36/2 INTO R68, LEFT INTO R33 INTO VICTORIA STREET, RIGHT INTO SMITH STREET INTO DUNDEE TAXI RANK AND RETURN TO NQUTHU ALONG THE FORWARD ROUTE IN REVERSE.
12.6	2207GY2207GY00047657 - NQUTU TO EMPANGENI FROM NQUTHU TAXI RANK ALONG THE SAME ROUTE AS IN 3ABOVE, UP TO NKWALINI ALONG R66 AT KWALINI TURN LEFT INTO AND ALONG R34, WHICH BECOMES MAIN ROAD AND PROCEED DIRECT TO EMPANGENI TAXI RANK AND RETURN THE FORWARD ROUTE IN REVERSE.
12.7	2207GY2207GY00047664 - NQUTU TO QHUDENI FROM NQUTHU TAXI RANK INTO AND ALONG R68 AND AND TURN RIGHT INTO P16/3 TO P32 KWABALOYI QHUDENI AND RETURN TO NQUTHU WITH ALONG THE FOWARD ROUTE IN REVERSE.
12.8	2207GY2207GY00047665 - SIBONGILE TO NQUTU FROM SIBONGILE ALONG L1993 INTO R68 AND PROCEED INTO NQUTHU TAXI RANK AND RETURN.
12.9	2207GY2207GY00047666 - MABULULWANE TO NQUTU FROM MABULULWANE SUB TAXI RANK INTO AND ALONG D1297 INTO R68 AND PROCEED TO NQUTHU TAXI RANK AND RETURN.
12.10	2207GY2207GY00047672 - ZICOLE TO NQUTU FROM KWAMBATHA TRADING STORE INTO AND ALONG D1347, RIGHT INTO P54 AND PROCEED TO NQUTHU TAXI RANK AND RETURN ALONG THE FORWARD ROUTE IN REVERSE.
12.11	2207GY2207GY00047673 - ST. AUGUSTINE TO NQUTU FROM AUGUSTINE'S SCHOOL INTO AND ALONG D1361, RIGHT INTO R68 AND PROCEED TO NQUTHU TAXI RANK AND RETURN ALONG THE FORWARD ROUTE IN RESERVE.
12.12	2207GY2207GY00047674 - SILUTSHANA TO NQUTU FROM SILUTSHANA SUB RANK INTO AND ALONG R68 TO NQUTHU TAXI RANK AND RETURN ALONG THE FORWARD ROUTE IN RESERVE
12.13	2207GY2207GY00047675 - HLATHI DAM TO NQUTU FROM HLATHI DAM SUB RANK INTO AND ALONG R68 TO NQUTHU TAXI RANK AND RETURN ALONG THE FORWARD ROUTE IN RESERVE.
12.14	2207GY2207GY00047676 - ISANDLWANA TO NQUTHU FROM ISANDLWANA SUB RANK INTO AND ALONG P58, TURN LEFT INTO R68 AND PROCEED TO NQUTHU TAXI RANK AND RETURN ALONG THE FORWARD ROUTE IN REVERSE.
12.15	2207GY2207GY00047678 - NCEPHENI TO NQUTU FROM NCEPHENI SUB TAXI RANK INTO AND ALONG P58, TURN INTO R68 AND PROCEED TO NQUTHU TAXI RANK AND RETURN ALONG THE FORWARD ROUTE IN RESERVE.
12.16	2207GY2207GY00050375 - MABULULWANE TO NQUTU FROM MABULULWANE SUB TAXI RANK INTO AND ALONG D1297 INTO R68 AND PROCEED TO NQUTHU TAXI RANK AND RETURN.
12.17	2207GY2207GY00050409 - HLAZAKAZI TO NQUTHU FROM HLAZAKAZI SUB TAXI RANK INTO AND ALONG D1362, INTO R68 AND PROCEED TO NQUTHU TAXI RANK AND RETURN.
12.18	2207GY2207GY00050410 - MBOKODWENI TO NQUTU FROM MBOKODWE TO NQUTHU INTO AND ALONG L1992, INTO R68 PROCEED TO NQUTHU TAXI RANK AND RETURN.
12.19	2207GY2207GY00050411 - GRACE SUB TO NQUTU FROM GRACE SUB RANK INTO AND ALONG P53 TO NQUTHU TAXI RANK AND RETURN.
12.20	2207GY2207GY00050412 - GRACE SUB TO NZIMANDE FROM GRACE SUB RANK, INTO AND ALONG P54, INTO R34, RIGHT INTO P251 AND PROCEED TO NZIMANDE MINE AND RETURN.
12.21	2207GY2207GY00050413 - GRACE SUB TO NZIMANDE FROM GRACE SUB RANK, INTO AND ALONG P54, INTO R34, RIGHT INTO P251 AND PROCEED TO NZIMANDE MINE AND RETURN.

**CONTINUES ON PAGE 130 - PART 2**



KWAZULU-NATAL PROVINCE  
KWAZULU-NATAL PROVINSIE  
ISIFUNDAZWE SA KWAZULU-NATALI

**Provincial Gazette • Provinsiale Koerant • Igazethi Yesifundazwe**

*(Registered at the post office as a newspaper) • (As 'n nuusblad by die poskantoor geregistreer)*  
*(Irejistiwee njengephephandaba eposihhovisi)*

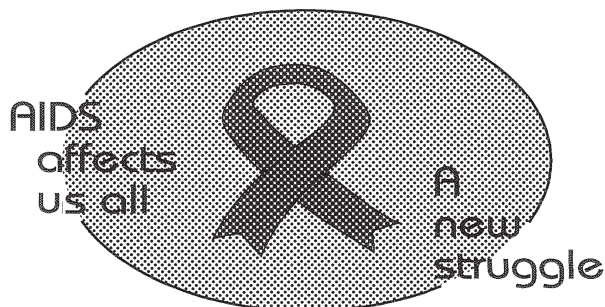
Vol. 13

PIETERMARITZBURG  
5 DECEMBER 2019  
5 DESEMBER 2019  
5 KUZIBANDLELA 2019

No. 2144

**PART 2 OF 4**

**We all have the power to prevent AIDS**



**Prevention is the cure**

**AIDS  
HELPLINE**

**0800 012 322**

DEPARTMENT OF HEALTH

N.B. The Government Printing Works will not be held responsible for the quality of "Hard Copies" or "Electronic Files" submitted for publication purposes

ISSN 1994-4558



9 771994 455008

02144







## transport

Department:  
Transport  
Province of KwaZulu-Natal

## GAZETTE

LGKZNG32-2019-OCT

REGION: ALL

12.22	2207GY2207GY00050414 - GRACE SUB TO MONDLO FROM GRACE SUB RANK TO MONDLO ALONG P411 AND RETURN.
12.23	2207GY2207GY00050415 - GRACE SUB TO DUNDEE FROM GRACE SUB RANK TO DUNDEE, INTO AND ALONG P54, LEFT INTO AND ALONG P34-2, INTO P33 INTO VICTORIA STREET, RIGHT INTO SMITH STREET, INTO THE DUNDEE TAXI RANK AND RETURN.
12.24	2207GY2207GY00050416 - GRACE SUB TO VRYHEID FROM GRACE SUB RANK TO VRYHEID, INTO AND ALONG P54, RIGHT INTO AND ALONG P34-2, INTO KERK –CHURCH STREET, TO THE VRYHEID TAXI RANK AND RETURN.
12.25	2207GY2207GY00050417 - GRACE SUB TO KINGSLEY FROM GRACE SUB RANK TO KINGSLEY, INTO AND ALONG P54 TO BLOODRIVER, LEFT INTO P34-2, INTO P33, LEFT INTO KINGSLEY, INTO AN APPROVED TAXI RANK AND RETURN.
12.26	2207GY2207GY00050418 - GRACE SUB TO UTRECHT FROM GRACE SUB TAXI RANK, INTO AND ALONG P54, INTO R34 (P41), AND PROCEED TO UTRECHT, LEFT INTO UTRECHT TAXI RANK AND RETURN.
12.27	2207GY2207J510047659 - NQUTU TO NONDWENI FROM NQUTHU TAXI RANK TO NONDWENI TAXI RANK ALONG MAIN ROAD (P36-2 AND RETURN ALONG THE FORWARD ROUTE IN REVERSE.(PICKING UP AND SETTING DOWN PASSENGERS EN ROUTE.
12.28	2207GY2207J510047669 - NQUTHU TO EMONDLO FROM NQUTHU TO EMONDLO TAXI RANK ALONG P54,TURN OFF AT MASONDO CROSSING WHICH BECOMES R9 PICKING UP AND DROPPING OFF EN ROUTE AND RETURN ALONG THE FORWARD ROUTE IN REVERSE.
12.29	2207GY2207J510047671 - NQUTHU TO VRYHEID  FROM NQUTHU INTO AND ALONG P54,TURN OFF AT MASONDO CROSSING WHICH BECOMES R9,PROCEED ALONG MONDLO/GOBINSIMBI WHICH BECOMES R14 AND PROCEED TO JUNCTION OF VRYHEID AND MELMOTH ROADS WHICH BECOMES R43 AND PROCEED TO UTRECHT STREET IN VRYHEID.AT THE FIRST ROBOT, TURN RIGHT AND SHORT LEFT VRYHEID TAXI RANK AND RETURN ALONG THE FORWARD ROUTE IN REVERSE.
12.30	2207J52207J500047660 - NONDWENI TO VRYHEID FROM NONDWENI INTO ALONG P63-2,LEFT INTO R48(P59-4) AND PROCEED TO MONDLO - VRYHEID ROAD CROSSING WHICH IS R17, TURN LEFT INTO R34 AND PROCEED INTO AND ALONG EAST STREET,LEFT INTO CHURCH STREET AND TURN LEFT INTO VRYHEID TAXI RANK AND RETURN ALONG FORWARD ROUTE IN RESERVE.



## transport

Department:  
Transport  
Province of KwaZulu-Natal

## GAZETTE

LGKZNG32-2019-OCT

REGION: ALL

1) <b>Application Number:</b> APP0117908	2) <b>Gazette Number:</b> LGKZNG32-2019-OCT
3) <b>Applicant:</b> P MNGUNI <b>ID NO.</b> 6410030485085 <b>Association:</b> NQUTHU DISTRICT PIONEERS TAXI ASSOC.	4) <b>Applicant Address:</b> P.O.BOX 436 NQUTHU KWAZULU NATAL  3135
5) <b>Existing Licence Holder:</b> NOT APPLICABLE <b>ID NO.</b> NOT APPLICABLE	6) <b>Existing Licence Holder Address:</b> NOT APPLICABLE
7) <b>Type of application:</b> NEW OPERATING LICENCE	8) <b>Operating Licence Number:</b> NOTAVAILABLE
9) <b>Vehicle Type:</b> MINIBUS	10) 1 X 15 (SEATED) + 0 (STANDING)
11) <b>Region:</b> UMZINYATHI	
12.1	2207GY1205GJ10047654 - NQUTU TO JOHANNESBURG FROM NQUTHU TAXI RANK R66 PROCEED TO MNYANDU CROSSING TURN LEFT TO R33/R68 BYPASS DUNDEE ALONG VICTORIA STREET, INTO KAREL LANDMAN, JOINING R68, RIGHT INTO AND LONG N11, BY PASS NEWCASTLE AND PROCEEDING THROUGH VOLKRUST ALONG JOUBERT STREET INTO DAN PIENAAR STREET (R543) INTO AND ALONG R23 TO STANDERTON, PASSING THROUGH STANDERTON, ALONG BOTHA STREET, LOMBARD STREET, KROG STREET INTO R23 BY PASSING GREYLINGSTAD AND BALFOUR TOWARDS HEIDELBERG, TURN RIGHT INTO N3, PROCEED DIRECT INTO VOSLOORUS TAXI RANK AND PROCEED INTO AND ALONG N17 TO GERMISTON TAXI RANK, OFF LOADING ONLY AND PROCEED DIRECT TO M2 INTO AND ALONG N12, PEASE ROAD INTO BARA CITY TAXI RANK AND RETURN INTO NQUTHU ALONG THE FORWARD ROUTE IN REVERSE.
12.2	2207GY1205GJ10047655 - NQUTU TO JOHANNESBURG CBD FROM NQUTU TAXI RANK INTO R34 TO BLOODRIVER, BYPASSING UTRECHT, RIGHT INTO N11 AND PROCEED AS IN ROUTE (JOHANNESBURG)
12.3	2207GY2202BQ10047668 - NQUTU TO NEWCASTLE FROM NQUTHU TAXI RANK INTO AND ALONG INTO AND ALONG P54 TO BLOOD RIVER, INTO R34(P41), INTO R37, LEFT INTO N11 AND PROCEED TO NEWCASTLE, INTO ALLEN STREET AT THE LAST ROBOT TURN LEFT AND RIGHT TO NEWCASTLE TAXI RANK RETURN TO NQUTHU ALONG THE FORWARD ROUTE IN REVERSE.
12.4	2207GY2206KU10047656 - NQUTU TO DURBAN FROM NQUTHU TAXI RANK INTO AND ALONG R68 TO BABANANGO, RIGHT INTO R34, PASSING THROUGH MELMOTH, RIGHT INTO R66 PASSING THROUGH ESHOWE, PROCEED ALONG R66, RIGHT INTO R102 TO NGINGINDLOVU AND PROCEED TO STANGER ALONG R102, PASSING THROUGH STANGER AND TO N2, RIGHT INTO R1020/N2 AND PROCEED DIRECT TO DURBAN INTO R102 INTO UMNGENI ROAD (R102) SETTING DOWN AT DURBAN STATION AND PROCEED ALONG UMNGENI ROAD INTO SOLDIERS WAY, RIGHT INTO LEOPOLD STREET, LEFT INTO MARKET STREET, RIGHT INTO SMITH STREET, RIGHT INTO WARWICK AVENUE, INTO UNIVERSITY AVENUE TAXI RANK AND RETURN ALONG WARWICK AVENUE, RIGHT INTO ALICE STREET, LEFT INTO ALBERT STREET, RIGHT INTO UMNGENI ROAD AND RETURN TO NQUTHU ALONG THE FORWARD ROUTE IN REVERSE.
12.5	2207GY2207BP10047658 - NQUTHU TO DUNDEE  FROM NQUTHU TAXI RANK, INTO P36/2 INTO R68, LEFT INTO R33 INTO VICTORIA STREET, RIGHT INTO SMITH STREET INTO DUNDEE TAXI RANK AND RETURN TO NQUTHU ALONG THE FORWARD ROUTE IN REVERSE.
12.6	2207GY2207GY00047657 - NQUTU TO EMPANGENI FROM NQUTHU TAXI RANK ALONG THE SAME ROUTE AS IN 3ABOVE, UP TO NKWALINI ALONG R66 AT KWALINI TURN LEFT INTO AND ALONG R34, WHICH BECOMES MAIN ROAD AND PROCEED DIRECT TO EMPANGENI TAXI RANK AND RETURN THE FORWARD ROUTE IN REVERSE.
12.7	2207GY2207GY00047664 - NQUTU TO QHUDENI FROM NQUTHU TAXI RANK INTO AND ALONG R68 AND AND TURN RIGHT INTO P16/3 TO P32 KWABALOYI QHUDENI AND RETURN TO NQUTHU WITH ALONG THE FORWARD ROUTE IN REVERSE.
12.8	2207GY2207GY00047665 - SIBONGILE TO NQUTU FROM SIBONGILE ALONG L1993 INTO R68 AND PROCEED INTO NQUTHU TAXI RANK AND RETURN.
12.9	2207GY2207GY00047666 - MABULULWANE TO NQUTU FROM MABULULWANE SUB TAXI RANK INTO AND ALONG D1297 INTO R68 AND PROCEED TO NQUTHU TAXI RANK AND RETURN.
12.10	2207GY2207GY00047672 - ZICOLE TO NQUTU FROM KWAMBATHA TRADING STORE INTO AND ALONG D1347, RIGHT INTO P54 AND PROCEED TO NQUTHU TAXI RANK AND RETURN ALONG THE FORWARD ROUTE IN REVERSE.
12.11	2207GY2207GY00047673 - ST. AUGUSTINE TO NQUTU FROM AUGUSTINE'S SCHOOL INTO AND ALONG D1361, RIGHT INTO R68 AND PROCEED TO NQUTHU TAXI RANK AND RETURN ALONG THE FORWARD ROUTE IN REVERSE.
12.12	2207GY2207GY00047674 - SILUTSHANA TO NQUTU FROM SILUTSHANA SUB RANK INTO AND ALONG R68 TO NQUTHU TAXI RANK AND RETURN ALONG THE FORWARD ROUTE IN REVERSE.
12.13	2207GY2207GY00047675 - HLATHI DAM TO NQUTU FROM HLATHI DAM SUB RANK INTO AND ALONG R68 TO NQUTHU TAXI RANK AND RETURN ALONG THE FORWARD ROUTE IN REVERSE.
12.14	2207GY2207GY00047676 - ISANDLWANA TO NQUTHU FROM ISANDLWANA SUB RANK INTO AND ALONG P58, TURN LEFT INTO R68 AND PROCEED TO NQUTHU TAXI RANK AND RETURN ALONG THE FORWARD ROUTE IN REVERSE.
12.15	2207GY2207GY00047678 - NCEPHENI TO NQUTU FROM NCEPHENI SUB TAXI RANK INTO AND ALONG P58, TURN INTO R68 AND PROCEED TO NQUTHU TAXI RANK AND RETURN ALONG THE FORWARD ROUTE IN REVERSE.
12.16	2207GY2207GY00050375 - MABULULWANE TO NQUTU FROM MABULULWANE SUB TAXI RANK INTO AND ALONG D1297 INTO R68 AND PROCEED TO NQUTHU TAXI RANK AND RETURN.
12.17	2207GY2207GY00050409 - HLAZAKAZI TO NQUTHU FROM HLAZAKAZI SUB TAXI RANK INTO AND ALONG D1362, INTO R68 AND PROCEED TO NQUTHU TAXI RANK AND RETURN.
12.18	2207GY2207GY00050410 - MBOKODWENI TO NQUTU FROM MBOKODWE TO NQUTHU INTO AND ALONG L1992, INTO R68 PROCEED TO NQUTHU TAXI RANK AND RETURN.
12.19	2207GY2207GY00050411 - GRACE SUB TO NQUTU FROM GRACE SUB RANK INTO AND ALONG P53 TO NQUTHU TAXI RANK AND RETURN.
12.20	2207GY2207GY00050412 - GRACE SUB TO NZIMANDE FROM GRACE SUB RANK, INTO AND ALONG P54, INTO R34, RIGHT INTO P251 AND PROCEED TO NZIMANDE MINE AND RETURN.
12.21	2207GY2207GY00050413 - GRACE SUB TO NZIMANDE FROM GRACE SUB RANK, INTO AND ALONG P54, INTO R34, RIGHT INTO P251 AND PROCEED TO NZIMANDE MINE AND RETURN.



## transport

Department:  
Transport  
Province of KwaZulu-Natal

## GAZETTE

LGKZNG32-2019-OCT

REGION: ALL

12.22	2207GY2207GY00050414 - GRACE SUB TO MONDLO FROM GRACE SUB RANK TO MONDLO ALONG P411 AND RETURN.
12.23	2207GY2207GY00050415 - GRACE SUB TO DUNDEE FROM GRACE SUB RANK TO DUNDEE, INTO AND ALONG P54, LEFT INTO AND ALONG P34-2, INTO P33 INTO VICTORIA STREET, RIGHT INTO SMITH STREET, INTO THE DUNDEE TAXI RANK AND RETURN.
12.24	2207GY2207GY00050416 - GRACE SUB TO VRYHEID FROM GRACE SUB RANK TO VRYHEID, INTO AND ALONG P54, RIGHT INTO AND ALONG P34-2, INTO KERK –CHURCH STREET, TO THE VRYHEID TAXI RANK AND RETURN.
12.25	2207GY2207GY00050417 - GRACE SUB TO KINGSLEY FROM GRACE SUB RANK TO KINGSLEY, INTO AND ALONG P54 TO BLOODRIVER, LEFT INTO P34-2, INTO P33, LEFT INTO KINGSLEY, INTO AN APPROVED TAXI RANK AND RETURN.
12.26	2207GY2207GY00050418 - GRACE SUB TO UTRECHT FROM GRACE SUB TAXI RANK, INTO AND ALONG P54, INTO R34 (P41), AND PROCEED TO UTRECHT, LEFT INTO UTRECHT TAXI RANK AND RETURN.
12.27	2207GY2207J510047659 - NQUTU TO NONDWENI FROM NQUTHU TAXI RANK TO NONDWENI TAXI RANK ALONG MAIN ROAD (P36-2 AND RETURN ALONG THE FORWARD ROUTE IN REVERSE.(PICKING UP AND SETTING DOWN PASSENGERS EN ROUTE.
12.28	2207GY2207J510047669 - NQUTHU TO EMONDLO FROM NQUTHU TO EMONDLO TAXI RANK ALONG P54,TURN OFF AT MASONDO CROSSING WHICH BECOMES R9 PICKING UP AND DROPPING OFF EN ROUTE AND RETURN ALONG THE FORWARD ROUTE IN REVERSE.
12.29	2207GY2207J510047671 - NQUTHU TO VRYHEID  FROM NQUTHU INTO AND ALONG P54,TURN OFF AT MASONDO CROSSING WHICH BECOMES R9,PROCEED ALONG MONDLO/GOBINSIMBI WHICH BECOMES R14 AND PROCEED TO JUNCTION OF VRYHEID AND MELMOTH ROADS WHICH BECOMES R43 AND PROCEED TO UTRECHT STREET IN VRYHEID.AT THE FIRST ROBOT, TURN RIGHT AND SHORT LEFT VRYHEID TAXI RANK AND RETURN ALONG THE FORWARD ROUTE IN REVERSE.
12.30	2207J52207J500047660 - NONDWENI TO VRYHEID FROM NONDWENI INTO ALONG P63-2,LEFT INTO R48(P59-4) AND PROCEED TO MONDLO - VRYHEID ROAD CROSSING WHICH IS R17, TURN LEFT INTO R34 AND PROCEED INTO AND ALONG EAST STREET,LEFT INTO CHURCH STREET AND TURN LEFT INTO VRYHEID TAXI RANK AND RETURN ALONG FORWARD ROUTE IN RESERVE.



## transport

Department:  
Transport  
Province of KwaZulu-Natal

## GAZETTE

LGKZNG32-2019-OCT

REGION: ALL

1) <b>Application Number:</b> APP0117910	2) <b>Gazette Number:</b> LGKZNG32-2019-OCT
3) <b>Applicant:</b> D PILLAY <b>ID NO.</b> 7910225203085 <b>Association:</b> PHOENIX TAXI ASSOCIATION	4) <b>Applicant Address:</b> 78 TRIPLIN CIRCLE NORTHCROFT PHOENIX 4068
5) <b>Existing Licence Holder:</b> NOT APPLICABLE <b>ID NO.</b> NOT APPLICABLE	6) <b>Existing Licence Holder Address:</b> NOT APPLICABLE
7) <b>Type of application:</b> NEW OPERATING LICENCE	8) <b>Operating Licence Number:</b> 1262325
9) <b>Vehicle Type:</b> MINIBUS	10) 1 X 15 (SEATED) + 0 (STANDING)
11) <b>Region:</b> GREATER NORTH	
12.1	KZPRERC2759398 - PHOENIX INNER CIRCLE ROUTE UNIT 1 – UNIT 13 FROM PHOENIX TAXI RANK NO.86 INTO PANDORA ROAD, PICK UP PASSENGERS, LEFT TO LONGCROFT ROAD, PICK UP PASSENGERS, RIGHT TO PHOENIX HIGHWAY, PICK UP PASSENGERS, RIGHT TO LONG BURY, PICK UP PASSENGERS, CROSS PHOENIX HIGHWAY TO LENHAM DRIVE PICK UP PASSENGERS, LEFT TO FERNHAM DRIE, PICK UP PASSENGERS INTO INDUSTRIAL PARK DRIVE PICK UP PASSENGERS LEFT TO HUNSLT DRIVE PICK UP PASSENGERS, RIGHT TO ABERDARE DRIVE PICK UP PASSENGERS RIGHT TO PHOENIX HIGHWAY, PICK UP PASSENGERS TO HILLHEAD DRIVE RIGHT TO WHITE HOUSE AND RETURN TO PHOENIX ON THE SAME ROUTE.
12.2	KZPRERC2759447 - INNER CIRCLE UNIT 1, 2, 3, 4, 7 AND 8 FROM PHOENIX TAXI RANK NO.86, LEFT TO LONGCROFT PICK UP PASSENGERS, RIGHT TO PHOENIX HIGHWAY PICK UP PASSENGERS, RIGHT TO RIDGECROFT DRIVE PICK UP PASSENGERS, RIGHT TO LONGBURY DRIVE PICK UP PASSENGERS, LEFT TO CROFTBURY DRIVE PICK UP PASSENGERS, LEFT TO EASTBURY DRIVE PICK UP PASSENGERS, RIGHT TO WHITE HOUSE SHOPPING CENTRE. FROM WHITE HOUSE SHOPPING CENTRE INTO R103 LEFT INTO PHOENIX HIGHWAY, LEFT TO GREENBURY DRIVE, LEFT TO DALEVIEW DRIVE, LEFT TO STONEBRIDGE DRIVE, LEFT TO RISEGATE DRIVE, LEFT TO STONEBRIDGE DRIVE AGAIN, RIGHT TO GREENBURY DRIVE, LEFT TO TOWER ROAD, LEFT TO CARDINAL ROAD, RIGHT TO STONEBRIDGE DRIVE, LEFT TO ACARA STREET, LEFT TO STONEBRIDGE DRIVE, LEFT TO PHOENIX HIGHWAY, RIGHT TO PANDORA INTO PHOENIX PLAZA TAXI RANK NO.86.
12.3	KZPRERC2759496 - INNER CIRCLE UNIT 1, 2, 3, 4, 5, 6, 7, 8, 9, 10, 11, 12 AND 13 FROM PHOENIX TAXI RANK NO. 86 TO PANDORA ROAD, RIGHT TO LONGCROFT PICK UP PASSENGERS, RIGHT TO LONGBURY DRIVE PICK UP PASSENGERS, INTO LENHAM DRIVE PICK UP PASSENGERS, LEFT TO WHETSTONE DRIVE, PICK UP PASSENGERS, LEFT TO BROOKSTONE DRIVE PICK UP PASSENGERS AND RETURN AT THE CLINIC, PICK UP PASSENGERS, LEFT TO FERNHAM DRIVE PICK UP PASSENGERS, LEFT TO PHOENIX INDUSTRIAL PARK PICK UP PASSENGERS RIGHT TO PHOENIX HIGHWAY PICK UP PASSENGERS LEFT TO CLAYFIELD DRIVE PICK UP PASSENGERS, LEFT TO CRANBROOK DRIVE PICK UP PASSENGERS, RIGHT TO ROCKFORD DRIVE, LEFT TO REDBURY DRIVE, LEFT TO RUSTON PLACE PICK UP PASSENGERS, LEFT TO PHOENIX HIGHWAY PICK UP PASSENGERS, RIGHT TO R103 INTO WHITE HOUSE AND RETURN ON THE SAME ROUTE.
12.4	KZPRERC2759545 - INNER CIRCLE UNTI 13, 14, 15 AND 16 FROM PHOENIX PLAZA TAXI RANK NO.86, RIGHT TO PANDORA STREET PICK UP PASSENGERS, RIGHT TO PHATHEON STREET PICK UP PASSENGERS, RIGHT TO J G CHAMPION DRIVE PICK UP PASSENGERS, RIGHT TO BRAISFORD AVENUE PICK UP PASSENGERS INTO TATFORD AVENUE PICK UP PASSENGERS, LEFT TO RUEFORD AVENUE PICK UP PASSENGERS, LEFT TO SUNFORD AVENUE PICK UP PASSENGERS, RIGHT TO LENHAM DRIVE PICK UP PASSENGERS, LEFT TO NORTHCROFT AVENUE PICK UP PASSENGERS LEFT TO AVELEN CRESCENT PICK UP PASSENGERS RIGHT TO NEDLEN ROAD PICK UP PASSENGERS, RIGHT TO ESLEEN CRESCENT PICK UP PASSENGERS LEFT TO NORTHCROFT DRIVE PICK UP PASSENGERS, LEFT TO ESLEEN CRESCENT PICK UP PASSENGERS RIGHT TO RUFFLEEN ROAD PICK UP PASSENGERS RIGHT TO LENHAM DRIVE PICK UP PASSENGERS, LEFT TO WESTHAM DRIVE, PICK UP PASSENGERS RIGHT TO HEXHAM ROAD, PICK UP PASSENGERS, LEFT TO IVERHAM ROAD, PICK UP PASSENGERS RIGHT TO CHIPPENHAM ROAD PICK UP PASSENGERS RIGHT TO WESTHAM ROAD PICK UP PASSENGERS AND TURN BACK AT KWAMAMBA STORES ON WESTHAM ROAD, PICK UP PASSENGERS LEFT TO HEXHAM ROAD, PICK UP PASSENGERS LEFT TO BROOKSFERN ROAD, PICK UP PASSENGERS RIGHT TO TOTTENHAM PLACE, PICK UP PASSENGERS LEFT TO HEXHAM, LEFT TO TWICKENHAM PLACE PICK UP PASSENGERS LEFT TO HEXAM, LEFT TO WESTHAM ROAD PICK UP PASSENGERS, LEFT TO LENHAM PICK UP PASSENGERS RIGHT TO JG CHAMPION DRIVE PICK UP PASSENGERS LEFT TO PHOENIX HIGHWAY RIGHT TO PHATHEON INTO PHOENIX PLAZA TAXI RANK NO.86.
12.5	KZPRERC2759594 - PALM VIEW ROUTE INNER CIRCLE UNIT 20, 21, 23 AND 25 FROM PHOENIX PLAZA TAXI RANK NO.86 LEFT TO PERGUSUS ROAD PICK UP PASSENGERS, RIGHT TO PHOENIX HIGHWAY PICK UP PASSENGERS, LEFT TO HANNAFORD DRIVE PICK UP PASSENGERS, RIGHT TO CANEHAVEN DRIVE PICK UP PASSENGERS, RIGHT TO JG CHAMPION DRIVE PICK UP PASSENGERS, LEFT TO PALMVIEW DRIVE PICK UP PASSENGERS, RIGHT TO TRENANCE PARK DRIVE PICK UP PASSENGERS, LEFT TO CENTRAL PARK DRIVE PICK UP PASSENGERS LEFT TO PALMVIEW DRIVE PICK UP PASSENGERS RIGHT TO JG CHAMPION DRIVE PICK UP PASSENGERS, LEFT TO CANEHAVEN DRIVE PICK UP PASSENGERS, LEFT TO HANNAFORD DRIVE PICK UP PASSENGERS RIGHT TO PHOENIX HIGHWAY PICK UP PASSENGERS, LEFT TO LONGCROFT, RIGHT TO PANDORA ROAD TO PHOENIX TAXI RANK NO.86 IN PHOENIX PLAZA.
12.6	KZPRERC2759643 - TERRANCE MANOR ROUTE UNTI 15, 19, 20, 23 AND 24 FROM PHOENIX PLAZA RANK NO.86 PICK UP PASSENGERS, RIGHT TO PANDORA ROAD PICK UP PASSENGERS RIGHT TO PHARTHENON STREET PICK UP PASSENGERS RIGHT TO CHARTFORD DRIVE PICK UP PASSENGERS, RIGHT TO CHARTFORD DRIVE PICK UP PASSENGERS, LEFT TO SUNFORD DRIVE PICK UP PASSENGERS, RIGHT TO ALLENFORD DRIVE PICK UP PASSENGERS, LEFT TO DIPSIDE ROAD PICK UP PASSENGERS, LEFT TO HANNAFORD DRIVE PICK UP PASSENGERS, LEFT TO CANEHAVEN DRIVE PICK UP PASSENGERS, INTO BROOKDALE DRIVE PICKUP PASSENGERS, LEFT TO CARDHAM DRIVE AND RETURN ON CARDHAM DRIVE TO JOIN CRESTBROOK DRIVE, LEFT TO PALMVIEW DRIVE PICK UP PASSENGERS LEFT TO TENANCE PARK DRIVE PICK UP PASSENGERS, RIGHT TO CENTRAL PARK DRIVE PICKUP PASSENGERS, RIGHT TO TOPALMVIEW DRIVE PICKUP PASSENGERS, RIGHT TO CRESTBROOK DRIVE PICK UP PASSENGERS, LEFT TO BROOKDALE DRIVE PICK UP PASSENGERS TO CANEHAVEN DRIVE PICK UP PASSENGERS, RIGHT TO HANNAFORD DRIVE PICK UP PASSENGERS, RIGHT TO PHOENIX HIGHWAY, PICK UP PASSENGERS, LEFT TO LONGCROFT, RIGHT TO PANDORA STREET TO PHOENIX TAXI RANK NO.86 IN PHOENIX PLAZA.
12.7	KZPRERC2759692 - UNIT 17, 18, 19, 20, 21 AND 22 FROM PHOENIX TAXI RANK NO.86 IN PHOENIX PLAZA, PICK UP PASSENGERS, LEFT TO PARTHENON PICK UP PASSENGERS, RIGHT TO PHOENIX HIGHWAY PICK UP PASSENGERS, LEFT TO STANMORE DRIVE PICK UP PASSENGERS, LEFT TO GROVE END DRIVE PICK UP PASSENGERS, LEFT TO RUDMORE DRIVE PICK UP PASSENGERS, LEFT TO FORESTHAVEN DRIVE PICK UP PASSENGERS, RIGHT TO VIEWHAVEN DRIVE PICK UP PASSENGERS LEFT TO JG CHAMPION PICK UP PASSENGERS, LEFT TO CANEHAVEN DRIVE PICK UP PASSENGERS, LEFT TO FOREST HAVEN DRIVE PICK UP PASSENGERS, LEFT TO CANEHAVEN DRIVE PICK UP PASSENGERS, LEFT TO FOREST HAVEN DRIVE PICK UP PASSENGERS, RIGHT TO HANNAFORD DRIVE PICK UP PASSENGERS, RIGHT TO PHOENIX HIGHWAY, PICK UP PASSENGERS, LEFT TO LONGCROFT, RIGHT TO PANDORA ROAD TO PHOENIX TAXI RANK IN PHOENIX PLAZA.



## transport

Department:  
Transport  
Province of KwaZulu-Natal

## GAZETTE

LGKZNG32-2019-OCT

REGION: ALL

12.8	<p>KZPRERC2759741 - PHOENIX TO VERULAM FROM PHOENIX PLAZA TAXI RANK NO.86 TOPHOENIX HIGHWAY PCIK UP PASSENGER, TO RANK NO.103 PICK UP PASSENGERS, RIGHT TO WHITEHOUSE PICK UP POINT, PICK UP PASSENGERS CONTINUE TO MT EDGEcombe PICK UP POINT PICK UP PASSENGERS CONTINUE ON R103, LEFT TO M27 (JABU NGCOBO DRIVE) INTO IRELAND STREET VERULAM AND RETURN ON THE SAME ROUTE.</p> <p>PHOENIX TO VERULAM (ALTERNATIVE ROUTE) FROM PHOENIX TAXI RANK NO.86 PICK UP PASSENGERS LEFT TO PEGASUS STREET PICK UP PASSENGERS LEFT TO PHOENIX HIGHWAY PCIK UP PASSENGERS RIGHT TO INDUSTRIAL PARK PICK UP PASSENGERS, RIGHT TO FERNHAM DRIVE PICK UP PASSENGERS, LEFT TO LENHAM DRIVE PICK UP PASSENGERS, LEFT TO JG CHAMPION DRIVE PICK UP PASSENGERS, LEFT TO R102 (GOPALAL HURBANS) RIGHT TO M27, LEFT RO IRELAND STREET TAXI RANK IN VERULAM.</p> <p>RETURN ROUTE FROM IRELAND STREET TAXI RANK IN VERULAM, INTO M27 (JABU NGCOBO) RIGHT TO OLD MAIN ROAD, RIGHT TO PHOENIX PLAZA TAXI RANK IN PHOENIX PLAZA.</p>
12.9	<p>KZPRERC2759790 - PHOENIX TO MT EDGEcombe FROM PHOENIX TAXI RANK NO.86 IN PHOENIX PLAZA PICK UP PASSENGERS LEFT TO PANDORA STREET PICK UP PASSENGERS LEFT TO PARTHENON PICK UP PASSENGERS RIGHT TO PHOENIX HIGHWAY PICK UP PASSENGERS RIGHT TO R102, LEFT TO SIPHOSETHU ROAD, LEFT TO FLANDERS DRIVE TO FLANDERS MALL IN MT. EDGEcombe AND RETURN TO PHOENIX PLAZA TAXI RANK NO.86 IN PHOENIX PLAZA ON THE SAME ROUTE.</p>
12.10	<p>KZPRERC2759839 - PHOENIX TO DURBAN FROM PHOENIX TAXI RANK NO.86 IN PHOENIX PLAZA PICK UP PASSENGERS, LEFT TO PANDORA STREET PICK UP PASSENGERS, LEFT TO PARTHENON PICK UP PASSENGERS, RIGHT TOPHOENIX HIGHWAY PICK UP PASSENGERS, RIGHT TO R02, LEFT TO SIPHOSETHU ROAD, LEFT TO FLANDERS DRIVE, INTO M41, RIGHT INTO BRAMFISHER ROAD, LEFT TO SOLDIERS WAY LEFT TO DENNIS HURLEY STREET, LEFT TO INGCUCE STREET, LEFT TO A B XUMA STREET INTO RANK NO.79 IN DURBAN. RANK 39 IN DURBAN FROM BRAMFISHER ROAD LEFT TO GREY STREET LEFT TO PRINCE EDWARD STREET TO RANK NO.39 IN DURBAN AND RETURN TO PHOENIX. RANK 57 IN DURBAN FROM JULIUS NYERERE AVENUE RIGHT TO MARKET ROAD RIGHT TO JOHANNES NKOSI STREET TO RANK57 IN DURBAN AND RETURN TO PHOENIX. RANK 250 IN DURBAN FROM BRAMFISHER ROAD INTO DAVID WEBSTER STREET RIGHT TO JULIUS NYERERE AVENUE, RIGHT TO MARKET ROAD TAXI RANKNO.250 AND RETURN TO PHOENIX.</p>



## transport

Department:  
Transport  
Province of KwaZulu-Natal

## GAZETTE

LGKZNG32-2019-OCT

REGION: ALL

1) <b>Application Number:</b> APP0117911	2) <b>Gazette Number:</b> LGKZNG32-2019-OCT
3) <b>Applicant:</b> DEN THANGO <b>ID NO.</b> 7206205794080 <b>Association:</b> NQUTHU DISTRICT PIONEERS TAXI ASSOC.	4) <b>Applicant Address:</b> PO BOX 436 NQUTHU  3135
5) <b>Existing Licence Holder:</b> NOT APPLICABLE <b>ID NO.</b> NOT APPLICABLE	6) <b>Existing Licence Holder Address:</b> NOT APPLICABLE
7) <b>Type of application:</b> NEW OPERATING LICENCE	8) <b>Operating Licence Number:</b> NOTAVAILABLE
9) <b>Vehicle Type:</b> MINIBUS	10) 1 X 15 (SEATED) + 0 (STANDING)
11) <b>Region:</b> UMZINYATHI	
12.1	2207GY1205GJ10047654 - NQUTU TO JOHANNESBURG FROM NQUTHU TAXI RANK R66 PROCEED TO MNYANDU CROSSING TURN LEFT TO R33/R68 BYPASS DUNDEE ALONG VICTORIA STREET, INTO KAREL LANDMAN, JOINING R68, RIGHT INTO AND LONG N11, BY PASS NEWCASTLE AND PROCEEDING THROUGH VOLKRUST ALONG JOUBERT STREET INTO DAN PIENAAR STREET (R543) INTO AND ALONG R23 TO STANDERTON, PASSING THROUGH STANDERTON, ALONG BOTHA STREET, LOMBARD STREET, KROG STREET INTO R23 BY PASSING GREYLINGSTAD AND BALFOUR TOWARDS HEIDELBERG, TURN RIGHT INTO N3, PROCEED DIRECT INTO VOSLOORUS TAXI RANK AND PROCEED INTO AND ALONG N17 TO GERMISTON TAXI RANK, OFF LOADING ONLY AND PROCEED DIRECT TO M2 INTO AND ALONG N12, PEASE ROAD INTO BARA CITY TAXI RANK AND RETURN INTO NQUTHU ALONG THE FORWARD ROUTE IN REVERSE.
12.2	2207GY1205GJ10047655 - NQUTU TO JOHANNESBURG CBD FROM NQUTU TAXI RANK INTO R34 TO BLOODRIVER, BYPASSING UTRECHT, RIGHT INTO N11 AND PROCEED AS IN ROUTE (JOHANNESBURG)
12.3	2207GY2202BQ10047668 - NQUTU TO NEWCASTLE FROM NQUTHU TAXI RANK INTO AND ALONG INTO AND ALONG P54 TO BLOOD RIVER, INTO R34(P41), INTO R37, LEFT INTO N11 AND PROCEED TO NEWCASTLE, INTO ALLEN STREET AT THE LAST ROBOT TURN LEFT AND RIGHT TO NEWCASTLE TAXI RANK RETURN TO NQUTHU ALONG THE FORWARD ROUTE IN REVERSE.
12.4	2207GY2206KU10047656 - NQUTU TO DURBAN FROM NQUTHU TAXI RANK INTO AND ALONG R68 TO BABANANGO, RIGHT INTO R34, PASSING THROUGH MELMOTH, RIGHT INTO R66 PASSING THROUGH ESHOWE, PROCEED ALONG R66, RIGHT INTO R102 TO NGINGINDLOVU AND PROCEED TO STANGER ALONG R102, PASSING THROUGH STANGER AND TO N2, RIGHT INTO R102/N2 AND PROCEED DIRECT TO DURBAN INTO R102 INTO UMGNGENI ROAD (R102) SETTING DOWN AT DURBAN STATION AND PROCEED ALONG UMGNGENI ROAD INTO SOLDIERS WAY, RIGHT INTO LEOPOLD STREET, LEFT INTO MARKET STREET, RIGHT INTO SMITH STREET, RIGHT INTO WARWICK AVENUE, INTO UNIVERSITY AVENUE TAXI RANK AND RETURN ALONG WARWICK AVENUE, RIGHT INTO ALICE STREET, LEFT INTO ALBERT STREET, RIGHT INTO UMGNGENI ROAD AND RETURN TO NQUTHU ALONG THE FORWARD ROUTE IN REVERSE.
12.5	2207GY2207BP10047658 - NQUTHU TO DUNDEE FROM NQUTHU TAXI RANK, INTO P36/2 INTO R68, LEFT INTO R33 INTO VICTORIA STREET, RIGHT INTO SMITH STREET INTO DUNDEE TAXI RANK AND RETURN TO NQUTHU ALONG THE FORWARD ROUTE IN REVERSE.
12.6	2207GY2207GY00047657 - NQUTU TO EMPANGENI FROM NQUTHU TAXI RANK ALONG THE SAME ROUTE AS IN 3ABOVE, UP TO NKWALINI ALONG R66 AT KWALINI TURN LEFT INTO AND ALONG R34, WHICH BECOMES MAIN ROAD AND PROCEED DIRECT TO EMPANGENI TAXI RANK AND RETURN THE FORWARD ROUTE IN REVERSE.
12.7	2207GY2207GY00047664 - NQUTU TO QHUDENI FROM NQUTHU TAXI RANK INTO AND ALONG R68 AND AND TURN RIGHT INTO P16/3 TO P32 KWABALOYI QHUDENI AND RETURN TO NQUTHU WITH ALONG THE FOWARD ROUTE IN REVERSE.
12.8	2207GY2207GY00047665 - SIBONGILE TO NQUTU FROM SIBONGILE ALONG L1993 INTO R68 AND PROCEED INTO NQUTHU TAXI RANK AND RETURN.
12.9	2207GY2207GY00047666 - MABULULWANE TO NQUTU FROM MABULULWANE SUB TAXI RANK INTO AND ALONG D1297 INTO R68 AND PROCEED TO NQUTHU TAXI RANK AND RETURN.
12.10	2207GY2207GY00047672 - ZICOLE TO NQUTU FROM KWAMBATHA TRADING STORE INTO AND ALONG D1347, RIGHT INTO P54 AND PROCEED TO NQUTHU TAXI RANK AND RETURN ALONG THE FORWARD ROUTE IN REVERSE.
12.11	2207GY2207GY00047673 - ST. AUGUSTINE TO NQUTU FROM AUGUSTINE'S SCHOOL INTO AND ALONG D1361, RIGHT INTO R68 AND PROCEED TO NQUTHU TAXI RANK AND RETURN ALONG THE FORWARD ROUTE IN RESERVE.
12.12	2207GY2207GY00047674 - SILUTSHANA TO NQUTU FROM SILUTSHANA SUB RANK INTO AND ALONG R68 TO NQUTHU TAXI RANK AND RETURN ALONG THE FORWARD ROUTE IN RESERVE.
12.13	2207GY2207GY00047675 - HLATHI DAM TO NQUTU FROM HLATHI DAM SUB RANK INTO AND ALONG R68 TO NQUTHU TAXI RANK AND RETURN ALONG THE FORWARD ROUTE IN RESERVE.
12.14	2207GY2207GY00047676 - ISANDLWANA TO NQUTHU FROM ISANDLWANA SUB RANK INTO AND ALONG P58, TURN LEFT INTO R68 AND PROCEED TO NQUTHU TAXI RANK AND RETURN ALONG THE FORWARD ROUTE IN REVERSE.
12.15	2207GY2207GY00047678 - NCEPHENI TO NQUTU FROM NCEPHENI SUB TAXI RANK INTO AND ALONG P58, TURN INTO R68 AND PROCEED TO NQUTHU TAXI RANK AND RETURN ALONG THE FORWARD ROUTE IN RESERVE.
12.16	2207GY2207GY00050375 - MABULULWANE TO NQUTU FROM MABULULWANE SUB TAXI RANK INTO AND ALONG D1297 INTO R68 AND PROCEED TO NQUTHU TAXI RANK AND RETURN.
12.17	2207GY2207GY00050409 - HLAZAKAZI TO NQUTHO FROM HLAZAKAZI SUB TAXI RANK INTO AND ALONG D1362, INTO R68 AND PROCEED TO NQUTHU TAXI RANK AND RETURN.
12.18	2207GY2207GY00050410 - MBOKODWENI TO NQUTU FROM MBOKODWE TO NQUTHU INTO AND ALONG L1992, INTO R68 PROCEED TO NQUTHU TAXI RANK AND RETURN.
12.19	2207GY2207GY00050411 - GRACE SUB TO NQUTU FROM GRACE SUB RANK INTO AND ALONG P53 TO NQUTHU TAXI RANK AND RETURN.
12.20	2207GY2207GY00050412 - GRACE SUB TO NZIMANDE FROM GRACE SUB RANK, INTO AND ALONG P54, INTO R34, RIGHT INTO P251 AND PROCEED TO NZIMANDE MINE AND RETURN.
12.21	2207GY2207GY00050413 - GRACE SUB TO NZIMANDE FROM GRACE SUB RANK, INTO AND ALONG P54, INTO R34, RIGHT INTO P251 AND PROCEED TO NZIMANDE MINE AND RETURN.





## transport

Department:  
Transport  
Province of KwaZulu-Natal

## GAZETTE

LGKZNG32-2019-OCT

REGION: ALL

12.22	2207GY2207GY00050414 - GRACE SUB TO MONDLO FROM GRACE SUB RANK TO MONDLO ALONG P411 AND RETURN.
12.23	2207GY2207GY00050415 - GRACE SUB TO DUNDEE FROM GRACE SUB RANK TO DUNDEE, INTO AND ALONG P54, LEFT INTO AND ALONG P34-2, INTO P33 INTO VICTORIA STREET, RIGHT INTO SMITH STREET, INTO THE DUNDEE TAXI RANK AND RETURN.
12.24	2207GY2207GY00050416 - GRACE SUB TO VRYHEID FROM GRACE SUB RANK TO VRYHEID, INTO AND ALONG P54, RIGHT INTO AND ALONG P34-2, INTO KERK –CHURCH STREET, TO THE VRYHEID TAXI RANK AND RETURN.
12.25	2207GY2207GY00050417 - GRACE SUB TO KINGSLEY FROM GRACE SUB RANK TO KINGSLEY, INTO AND ALONG P54 TO BLOODRIVER, LEFT INTO P34-2, INTO P33, LEFT INTO KINGSLEY, INTO AN APPROVED TAXI RANK AND RETURN.
12.26	2207GY2207GY00050418 - GRACE SUB TO UTRECHT FROM GRACE SUB TAXI RANK, INTO AND ALONG P54, INTO R34 (P41), AND PROCEED TO UTRECHT, LEFT INTO UTRECHT TAXI RANK AND RETURN.
12.27	2207GY2207J510047659 - NQUTU TO NONDWENI FROM NQUTHU TAXI RANK TO NONDWENI TAXI RANK ALONG MAIN ROAD (P36-2 AND RETURN ALONG THE FORWARD ROUTE IN REVERSE.(PICKING UP AND SETTING DOWN PASSENGERS EN ROUTE.
12.28	2207GY2207J510047669 - NQUTHU TO EMONDLO FROM NQUTHU TO EMONDLO TAXI RANK ALONG P54,TURN OFF AT MASONDO CROSSING WHICH BECOMES R9 PICKING UP AND DROPPING OFF EN ROUTE AND RETURN ALONG THE FORWARD ROUTE IN REVERSE.
12.29	2207GY2207J510047671 - NQUTHU TO VRYHEID  FROM NQUTHU INTO AND ALONG P54,TURN OFF AT MASONDO CROSSING WHICH BECOMES R9,PROCEED ALONG MONDLO/GOBINSIMBI WHICH BECOMES R14 AND PROCEED TO JUNCTION OF VRYHEID AND MELMOTH ROADS WHICH BECOMES R43 AND PROCEED TO UTRECHT STREET IN VRYHEID.AT THE FIRST ROBOT, TURN RIGHT AND SHORT LEFT VRYHEID TAXI RANK AND RETURN ALONG THE FORWARD ROUTE IN REVERSE.
12.30	2207J52207J500047660 - NONDWENI TO VRYHEID FROM NONDWENI INTO ALONG P63-2,LEFT INTO R48(P59-4) AND PROCEED TO MONDLO - VRYHEID ROAD CROSSING WHICH IS R17, TURN LEFT INTO R34 AND PROCEED INTO AND ALONG EAST STREET,LEFT INTO CHURCH STREET AND TURN LEFT INTO VRYHEID TAXI RANK AND RETURN ALONG FORWARD ROUTE IN RESERVE.



## transport

Department:  
Transport  
Province of KwaZulu-Natal

## GAZETTE

LGKZNG32-2019-OCT

REGION: ALL

1) <b>Application Number:</b> APP0117914	2) <b>Gazette Number:</b> LGKZNG32-2019-OCT
3) <b>Applicant:</b> FH MCHUNU <b>ID NO.</b> 7410265576086 <b>Association:</b> NQUTHU DISTRICT PIONEERS TAXI ASSOC.	4) <b>Applicant Address:</b> PO BOX 436 NQUTHU KWAZULU- NATAL  3135
5) <b>Existing Licence Holder:</b> NOT APPLICABLE <b>ID NO.</b> NOT APPLICABLE	6) <b>Existing Licence Holder Address:</b> NOT APPLICABLE
7) <b>Type of application:</b> NEW OPERATING LICENCE	8) <b>Operating Licence Number:</b> NOTAVAILABLE
9) <b>Vehicle Type:</b> MINIBUS	10) 1 X 21 (SEATED) + 0 (STANDING)
11) <b>Region:</b> UMZINYATHI	
12.1	2207GY1205GJ10047654 - NQUTU TO JOHANNESBURG FROM NQUTHU TAXI RANK R66 PROCEED TO MNYANDU CROSSING TURN LEFT TO R33/R68 BYPASS DUNDEE ALONG VICTORIA STREET, INTO KAREL LANDMAN, JOINING R68, RIGHT INTO AND LONG N11, BY PASS NEWCASTLE AND PROCEEDING THROUGH VOLKRUST ALONG JOUBERT STREET INTO DAN PIENAAR STREET (R543) INTO AND ALONG R23 TO STANDERTON, PASSING THROUGH STANDERTON, ALONG BOTHA STREET, LOMBARD STREET, KROG STREET INTO R23 BY PASSING GREYLINGSTAD AND BALFOUR TOWARDS HEIDELBERG, TURN RIGHT INTO N3, PROCEED DIRECT INTO VOSLOORUS TAXI RANK AND PROCEED INTO AND ALONG N17 TO GERMISTON TAXI RANK, OFF LOADING ONLY AND PROCEED DIRECT TO M2 INTO AND ALONG N12, PEASE ROAD INTO BARA CITY TAXI RANK AND RETURN INTO NQUTHU ALONG THE FORWARD ROUTE IN REVERSE.
12.2	2207GY1205GJ10047655 - NQUTU TO JOHANNESBURG CBD FROM NQUTU TAXI RANK INTO R34 TO BLOODRIVER, BYPASSING UTRECHT, RIGHT INTO N11 AND PROCEED AS IN ROUTE (JOHANNESBURG)
12.3	2207GY2202BQ10047668 - NQUTU TO NEWCASTLE FROM NQUTHU TAXI RANK INTO AND ALONG INTO AND ALONG P54 TO BLOOD RIVER, INTO R34(P41), INTO R37, LEFT INTO N11 AND PROCEED TO NEWCASTLE, INTO ALLEN STREET AT THE LAST ROBOT TURN LEFT AND RIGHT TO NEWCASTLE TAXI RANK RETURN TO NQUTHU ALONG THE FORWARD ROUTE IN REVERSE.
12.4	2207GY2206KU10047656 - NQUTU TO DURBAN FROM NQUTHU TAXI RANK INTO AND ALONG R68 TO BABANANGO, RIGHT INTO R34, PASSING THROUGH MELMOTH, RIGHT INTO R66 PASSING THROUGH ESHOWE, PROCEED ALONG R66, RIGHT INTO R102 TO NGINGINDLOVU AND PROCEED TO STANGER ALONG R102, PASSING THROUGH STANGER AND TO N2, RIGHT INTO R1020/N2 AND PROCEED DIRECT TO DURBAN INTO R102 INTO UMNGENI ROAD (R102) SETTING DOWN AT DURBAN STATION AND PROCEED ALONG UMNGENI ROAD INTO SOLDIERS WAY, RIGHT INTO LEOPOLD STREET, LEFT INTO MARKET STREET, RIGHT INTO SMITH STREET, RIGHT INTO WARWICK AVENUE, INTO UNIVERSITY AVENUE TAXI RANK AND RETURN ALONG WARWICK AVENUE, RIGHT INTO ALICE STREET, LEFT INTO ALBERT STREET, RIGHT INTO UMNGENI ROAD AND RETURN TO NQUTHU ALONG THE FORWARD ROUTE IN REVERSE.
12.5	2207GY2207BP10047658 - NQUTHU TO DUNDEE  FROM NQUTHU TAXI RANK, INTO P36/2 INTO R68, LEFT INTO R33 INTO VICTORIA STREET, RIGHT INTO SMITH STREET INTO DUNDEE TAXI RANK AND RETURN TO NQUTHU ALONG THE FORWARD ROUTE IN REVERSE.
12.6	2207GY2207GY00047657 - NQUTU TO EMPANGENI FROM NQUTHU TAXI RANK ALONG THE SAME ROUTE AS IN 3ABOVE, UP TO NKWALINI ALONG R66 AT KWALINI TURN LEFT INTO AND ALONG R34, WHICH BECOMES MAIN ROAD AND PROCEED DIRECT TO EMPANGENI TAXI RANK AND RETURN THE FORWARD ROUTE IN REVERSE.
12.7	2207GY2207GY00047664 - NQUTU TO QHUDENI FROM NQUTHU TAXI RANK INTO AND ALONG R68 AND AND TURN RIGHT INTO P16/3 TO P32 KWABALOYI QHUDENI AND RETURN TO NQUTHU WITH ALONG THE FOWARD ROUTE IN REVERSE.
12.8	2207GY2207GY00047665 - SIBONGILE TO NQUTU FROM SIBONGILE ALONG L1993 INTO R68 AND PROCEED INTO NQUTHU TAXI RANK AND RETURN.
12.9	2207GY2207GY00047666 - MABULULWANE TO NQUTU FROM MABULULWANE SUB TAXI RANK INTO AND ALONG D1297 INTO R68 AND PROCEED TO NQUTHU TAXI RANK AND RETURN.
12.10	2207GY2207GY00047672 - ZICOLE TO NQUTU FROM KWAMBATHA TRADING STORE INTO AND ALONG D1347, RIGHT INTO P54 AND PROCEED TO NQUTHU TAXI RANK AND RETURN ALONG THE FORWARD ROUTE IN REVERSE.
12.11	2207GY2207GY00047673 - ST. AUGUSTINE TO NQUTU FROM AUGUSTINE'S SCHOOL INTO AND ALONG D1361, RIGHT INTO R68 AND PROCEED TO NQUTHU TAXI RANK AND RETURN ALONG THE FORWARD ROUTE IN RESERVE.
12.12	2207GY2207GY00047674 - SILUTSHANA TO NQUTU FROM SILUTSHANA SUB RANK INTO AND ALONG R68 TO NQUTHU TAXI RANK AND RETURN ALONG THE FORWARD ROUTE IN RESERVE
12.13	2207GY2207GY00047675 - HLATHI DAM TO NQUTU FROM HLATHI DAM SUB RANK INTO AND ALONG R68 TO NQUTHU TAXI RANK AND RETURN ALONG THE FORWARD ROUTE IN RESERVE.
12.14	2207GY2207GY00047676 - ISANDLWANA TO NQUTHU FROM ISANDLWANA SUB RANK INTO AND ALONG P58, TURN LEFT INTO R68 AND PROCEED TO NQUTHU TAXI RANK AND RETURN ALONG THE FORWARD ROUTE IN REVERSE.
12.15	2207GY2207GY00047678 - NCEPHENI TO NQUTU FROM NCEPHENI SUB TAXI RANK INTO AND ALONG P58, TURN INTO R68 AND PROCEED TO NQUTHU TAXI RANK AND RETURN ALONG THE FORWARD ROUTE IN RESERVE.
12.16	2207GY2207GY00050375 - MABULULWANE TO NQUTU FROM MABULULWANE SUB TAXI RANK INTO AND ALONG D1297 INTO R68 AND PROCEED TO NQUTHU TAXI RANK AND RETURN.
12.17	2207GY2207GY00050409 - HLAZAKAZI TO NQUTHU FROM HLAZAKAZI SUB TAXI RANK INTO AND ALONG D1362, INTO R68 AND PROCEED TO NQUTHU TAXI RANK AND RETURN.
12.18	2207GY2207GY00050410 - MBOKODWENI TO NQUTU FROM MBOKODWE TO NQUTHU INTO AND ALONG L1992, INTO R68 PROCEED TO NQUTHU TAXI RANK AND RETURN.
12.19	2207GY2207GY00050411 - GRACE SUB TO NQUTU FROM GRACE SUB RANK INTO AND ALONG P53 TO NQUTHU TAXI RANK AND RETURN.
12.20	2207GY2207GY00050412 - GRACE SUB TO NZIMANDE FROM GRACE SUB RANK, INTO AND ALONG P54, INTO R34, RIGHT INTO P251 AND PROCEED TO NZIMANDE MINE AND RETURN.
12.21	2207GY2207GY00050413 - GRACE SUB TO NZIMANDE FROM GRACE SUB RANK, INTO AND ALONG P54, INTO R34, RIGHT INTO P251 AND PROCEED TO NZIMANDE MINE AND RETURN.



## transport

Department:  
Transport  
Province of KwaZulu-Natal

## GAZETTE

LGKZNG32-2019-OCT

REGION: ALL

12.22	2207GY2207GY00050414 - GRACE SUB TO MONDLO FROM GRACE SUB RANK TO MONDLO ALONG P411 AND RETURN.
12.23	2207GY2207GY00050415 - GRACE SUB TO DUNDEE FROM GRACE SUB RANK TO DUNDEE, INTO AND ALONG P54, LEFT INTO AND ALONG P34-2, INTO P33 INTO VICTORIA STREET, RIGHT INTO SMITH STREET, INTO THE DUNDEE TAXI RANK AND RETURN.
12.24	2207GY2207GY00050416 - GRACE SUB TO VRYHEID FROM GRACE SUB RANK TO VRYHEID, INTO AND ALONG P54, RIGHT INTO AND ALONG P34-2, INTO KERK –CHURCH STREET, TO THE VRYHEID TAXI RANK AND RETURN.
12.25	2207GY2207GY00050417 - GRACE SUB TO KINGSLEY FROM GRACE SUB RANK TO KINGSLEY, INTO AND ALONG P54 TO BLOODRIVER, LEFT INTO P34-2, INTO P33, LEFT INTO KINGSLEY, INTO AN APPROVED TAXI RANK AND RETURN.
12.26	2207GY2207GY00050418 - GRACE SUB TO UTRECHT FROM GRACE SUB TAXI RANK, INTO AND ALONG P54, INTO R34 (P41), AND PROCEED TO UTRECHT, LEFT INTO UTRECHT TAXI RANK AND RETURN.
12.27	2207GY2207J510047659 - NQUTU TO NONDWENI FROM NQUTHU TAXI RANK TO NONDWENI TAXI RANK ALONG MAIN ROAD (P36-2 AND RETURN ALONG THE FORWARD ROUTE IN REVERSE.(PICKING UP AND SETTING DOWN PASSENGERS EN ROUTE.
12.28	2207GY2207J510047669 - NQUTHU TO EMONDLO FROM NQUTHU TO EMONDLO TAXI RANK ALONG P54,TURN OFF AT MASONDO CROSSING WHICH BECOMES R9 PICKING UP AND DROPPING OFF EN ROUTE AND RETURN ALONG THE FORWARD ROUTE IN REVERSE.
12.29	2207GY2207J510047671 - NQUTHU TO VRYHEID  FROM NQUTHU INTO AND ALONG P54,TURN OFF AT MASONDO CROSSING WHICH BECOMES R9,PROCEED ALONG MONDLO/GOBINSIMBI WHICH BECOMES R14 AND PROCEED TO JUNCTION OF VRYHEID AND MELMOTH ROADS WHICH BECOMES R43 AND PROCEED TO UTRECHT STREET IN VRYHEID.AT THE FIRST ROBOT, TURN RIGHT AND SHORT LEFT VRYHEID TAXI RANK AND RETURN ALONG THE FORWARD ROUTE IN REVERSE.
12.30	2207J52207J500047660 - NONDWENI TO VRYHEID FROM NONDWENI INTO ALONG P63-2,LEFT INTO R48(P59-4) AND PROCEED TO MONDLO - VRYHEID ROAD CROSSING WHICH IS R17, TURN LEFT INTO R34 AND PROCEED INTO AND ALONG EAST STREET,LEFT INTO CHURCH STREET AND TURN LEFT INTO VRYHEID TAXI RANK AND RETURN ALONG FORWARD ROUTE IN RESERVE.



## transport

Department:  
Transport  
Province of KwaZulu-Natal

## GAZETTE

LGKZNG32-2019-OCT

REGION: ALL

1) <b>Application Number:</b> APP0117916	2) <b>Gazette Number:</b> LGKZNG32-2019-OCT
3) <b>Applicant:</b> SM XULU <b>ID NO.</b> 8907106140088 <b>Association:</b> NQUTHU DISTRICT PIONEERS TAXI ASSOC.	4) <b>Applicant Address:</b> P.O BOX 436 NQUTHU 3135
5) <b>Existing Licence Holder:</b> NOT APPLICABLE <b>ID NO.</b> NOT APPLICABLE	6) <b>Existing Licence Holder Address:</b> NOT APPLICABLE
7) <b>Type of application:</b> NEW OPERATING LICENCE	8) <b>Operating Licence Number:</b> NOTAVAILABLE
9) <b>Vehicle Type:</b> MINIBUS	10) 1 X 13 (SEATED) + 0 (STANDING)
11) <b>Region:</b> UMZINYATHI	
12.1	2207GY1205GJ10047654 - NQUTU TO JOHANNESBURG FROM NQUTHU TAXI RANK R66 PROCEED TO MNYANDU CROSSING TURN LEFT TO R33/R68 BYPASS DUNDEE ALONG VICTORIA STREET, INTO KAREL LANDMAN, JOINING R68, RIGHT INTO AND LONG N11, BY PASS NEWCASTLE AND PROCEEDING THROUGH VOLKRUST ALONG JOUBERT STREET INTO DAN PIENAAR STREET (R543) INTO AND ALONG R23 TO STANDERTON, PASSING THROUGH STANDERTON, ALONG BOTHA STREET, LOMBARD STREET, KROG STREET INTO R23 BY PASSING GREYLINGSTAD AND BALFOUR TOWARDS HEIDELBERG, TURN RIGHT INTO N3, PROCEED DIRECT INTO VOSLOORUS TAXI RANK AND PROCEED INTO AND ALONG N17 TO GERMISTON TAXI RANK, OFF LOADING ONLY AND PROCEED DIRECT TO M2 INTO AND ALONG N12, PEASE ROAD INTO BARA CITY TAXI RANK AND RETURN INTO NQUTHU ALONG THE FORWARD ROUTE IN REVERSE.
12.2	2207GY1205GJ10047655 - NQUTU TO JOHANNESBURG CBD FROM NQUTU TAXI RANK INTO R34 TO BLOODRIVER, BYPASSING UTRECHT, RIGHT INTO N11 AND PROCEED AS IN ROUTE (JOHANNESBURG)
12.3	2207GY2202BQ10047668 - NQUTU TO NEWCASTLE FROM NQUTHU TAXI RANK INTO AND ALONG INTO AND ALONG P54 TO BLOOD RIVER, INTO R34(P41), INTO R37, LEFT INTO N11 AND PROCEED TO NEWCASTLE, INTO ALLEN STREET AT THE LAST ROBOT TURN LEFT AND RIGHT TO NEWCASTLE TAXI RANK RETURN TO NQUTHU ALONG THE FORWARD ROUTE IN REVERSE.
12.4	2207GY2206KU10047656 - NQUTU TO DURBAN FROM NQUTHU TAXI RANK INTO AND ALONG R68 TO BABANANGO, RIGHT INTO R34, PASSING THROUGH MELMOTH, RIGHT INTO R66 PASSING THROUGH ESHOWE, PROCEED ALONG R66, RIGHT INTO R102 TO NGINGINDLOVU AND PROCEED TO STANGER ALONG R102, PASSING THROUGH STANGER AND TO N2, RIGHT INTO R102/N2 AND PROCEED DIRECT TO DURBAN INTO R102 INTO UMNGENI ROAD (R102) SETTING DOWN AT DURBAN STATION AND PROCEED ALONG UMNGENI ROAD INTO SOLDIERS WAY, RIGHT INTO LEOPOLD STREET, LEFT INTO MARKET STREET, RIGHT INTO SMITH STREET, RIGHT INTO WARWICK AVENUE, INTO UNIVERSITY AVENUE TAXI RANK AND RETURN ALONG WARWICK AVENUE, RIGHT INTO ALICE STREET, LEFT INTO ALBERT STREET, RIGHT INTO UMNGENI ROAD AND RETURN TO NQUTHU ALONG THE FORWARD ROUTE IN REVERSE.
12.5	2207GY2207BP10047658 - NQUTHU TO DUNDEE FROM NQUTHU TAXI RANK, INTO P36/2 INTO R68, LEFT INTO R33 INTO VICTORIA STREET, RIGHT INTO SMITH STREET INTO DUNDEE TAXI RANK AND RETURN TO NQUTHU ALONG THE FORWARD ROUTE IN REVERSE.
12.6	2207GY2207GY00047657 - NQUTU TO EMPANGENI FROM NQUTHU TAXI RANK ALONG THE SAME ROUTE AS IN 3ABOVE, UP TO NKWALINI ALONG R66 AT KWALINI TURN LEFT INTO AND ALONG R34, WHICH BECOMES MAIN ROAD AND PROCEED DIRECT TO EMPANGENI TAXI RANK AND RETURN THE FORWARD ROUTE IN REVERSE.
12.7	2207GY2207GY00047664 - NQUTU TO QHUDENI FROM NQUTHU TAXI RANK INTO AND ALONG R68 AND AND TURN RIGHT INTO P16/3 TO P32 KWABALOYI QHUDENI AND RETURN TO NQUTHU WITH ALONG THE FOWARD ROUTE IN REVERSE.
12.8	2207GY2207GY00047665 - SIBONGILE TO NQUTU FROM SIBONGILE ALONG L1993 INTO R68 AND PROCEED INTO NQUTHU TAXI RANK AND RETURN.
12.9	2207GY2207GY00047666 - MABULULWANE TO NQUTU FROM MABULULWANE SUB TAXI RANK INTO AND ALONG D1297 INTO R68 AND PROCEED TO NQUTHU TAXI RANK AND RETURN.
12.10	2207GY2207GY00047672 - ZICOLE TO NQUTU FROM KWAMBATHA TRADING STORE INTO AND ALONG D1347, RIGHT INTO P54 AND PROCEED TO NQUTHU TAXI RANK AND RETURN ALONG THE FORWARD ROUTE IN REVERSE.
12.11	2207GY2207GY00047673 - ST. AUGUSTINE TO NQUTU FROM AUGUSTINE'S SCHOOL INTO AND ALONG D1361, RIGHT INTO R68 AND PROCEED TO NQUTHU TAXI RANK AND RETURN ALONG THE FORWARD ROUTE IN RESERVE.
12.12	2207GY2207GY00047674 - SILUTSHANA TO NQUTU FROM SILUTSHANA SUB RANK INTO AND ALONG R68 TO NQUTHU TAXI RANK AND RETURN ALONG THE FORWARD ROUTE IN RESERVE.
12.13	2207GY2207GY00047675 - HLATHI DAM TO NQUTU FROM HLATHI DAM SUB RANK INTO AND ALONG R68 TO NQUTHU TAXI RANK AND RETURN ALONG THE FORWARD ROUTE IN RESERVE.
12.14	2207GY2207GY00047676 - ISANDLWANA TO NQUTHU FROM ISANDLWANA SUB RANK INTO AND ALONG P58, TURN LEFT INTO R68 AND PROCEED TO NQUTHU TAXI RANK AND RETURN ALONG THE FORWARD ROUTE IN REVERSE.
12.15	2207GY2207GY00047678 - NCEPHENI TO NQUTU FROM NCEPHENI SUB TAXI RANK INTO AND ALONG P58, TURN INTO R68 AND PROCEED TO NQUTHU TAXI RANK AND RETURN ALONG THE FORWARD ROUTE IN RESERVE.
12.16	2207GY2207GY00050375 - MABULULWANE TO NQUTU FROM MABULULWANE SUB TAXI RANK INTO AND ALONG D1297 INTO R68 AND PROCEED TO NQUTHU TAXI RANK AND RETURN.
12.17	2207GY2207GY00050409 - HLAZAKAZI TO NQUTHU FROM HLAZAKAZI SUB TAXI RANK INTO AND ALONG D1362, INTO R68 AND PROCEED TO NQUTHU TAXI RANK AND RETURN.
12.18	2207GY2207GY00050410 - MBOKODWENI TO NQUTU FROM MBOKODWE TO NQUTHU INTO AND ALONG L1992, INTO R68 PROCEED TO NQUTHU TAXI RANK AND RETURN.
12.19	2207GY2207GY00050411 - GRACE SUB TO NQUTU FROM GRACE SUB RANK INTO AND ALONG P53 TO NQUTHU TAXI RANK AND RETURN.
12.20	2207GY2207GY00050412 - GRACE SUB TO NZIMANDE FROM GRACE SUB RANK, INTO AND ALONG P54, INTO R34, RIGHT INTO P251 AND PROCEED TO NZIMANDE MINE AND RETURN.
12.21	2207GY2207GY00050413 - GRACE SUB TO NZIMANDE FROM GRACE SUB RANK, INTO AND ALONG P54, INTO R34, RIGHT INTO P251 AND PROCEED TO NZIMANDE MINE AND RETURN.
12.22	2207GY2207GY00050414 - GRACE SUB TO MONDLO FROM GRACE SUB RANK TO MONDLO ALONG P411 AND RETURN.



## transport

Department:  
Transport  
Province of KwaZulu-Natal

## GAZETTE

LGKZNG32-2019-OCT

REGION: ALL

12.23	2207GY2207GY00050415 - GRACE SUB TO DUNDEE FROM GRACE SUB RANK TO DUNDEE, INTO AND ALONG P54, LEFT INTO AND ALONG P34-2, INTO P33 INTO VICTORIA STREET, RIGHT INTO SMITH STREET, INTO THE DUNDEE TAXI RANK AND RETURN.
12.24	2207GY2207GY00050416 - GRACE SUB TO VRYHEID FROM GRACE SUB RANK TO VRYHEID, INTO AND ALONG P54, RIGHT INTO AND ALONG P34-2, INTO KERK –CHURCH STREET, TO THE VRYHEID TAXI RANK AND RETURN.
12.25	2207GY2207GY00050417 - GRACE SUB TO KINGSLEY FROM GRACE SUB RANK TO KINGSLEY, INTO AND ALONG P54 TO BLOODRIVER, LEFT INTO P34-2, INTO P33, LEFT INTO KINGSLEY, INTO AN APPROVED TAXI RANK AND RETURN.
12.26	2207GY2207GY00050418 - GRACE SUB TO UTRECHT FROM GRACE SUB TAXI RANK, INTO AND ALONG P54, INTO R34 (P41), AND PROCEED TO UTRECHT, LEFT INTO UTRECHT TAXI RANK AND RETURN.
12.27	2207GY2207J510047659 - NQUTU TO NONDWENI FROM NQUTHU TAXI RANK TO NONDWENI TAXI RANK ALONG MAIN ROAD (P36-2 AND RETURN ALONG THE FORWARD ROUTE IN REVERSE.(PICKING UP AND SETTING DOWN PASSENGERS EN ROUTE.
12.28	2207GY2207J510047669 - NQUTHU TO EMONDLO FROM NQUTHU TO EMONDLO TAXI RANK ALONG P54,TURN OFF AT MASONDO CROSSING WHICH BECOMES R9 PICKING UP AND DROPPING OFF EN ROUTE AND RETURN ALONG THE FORWARD ROUTE IN REVERSE.
12.29	2207GY2207J510047671 - NQUTHU TO VRYHEID FROM NQUTHU INTO AND ALONG P54,TURN OFF AT MASONDO CROSSING WHICH BECOMES R9,PROCEED ALONG MONDLO/GOBINSIMBI WHICH BECOMES R14 AND PROCEED TO JUNCTION OF VRYHEID AND MELMOTH ROADS WHICH BECOMES R43 AND PROCEED TO UTRECHT STREET IN VRYHEID.AT THE FIRST ROBOT, TURN RIGHT AND SHORT LEFT VRYHEID TAXI RANK AND RETURN ALONG THE FORWARD ROUTE IN REVERSE.
12.30	2207J52207J500047660 - NONDWENI TO VRYHEID FROM NONDWENI INTO ALONG P63-2,LEFT INTO R48(P59-4) AND PROCEED TO MONDLO - VRYHEID ROAD CROSSING WHICH IS R17, TURN LEFT INTO R34 AND PROCEED INTO AND ALONG EAST STREET,LEFT INTO CHURCH STREET AND TURN LEFT INTO VRYHEID TAXI RANK AND RETURN ALONG FORWARD ROUTE IN RESERVE.



## transport

Department:  
Transport  
Province of KwaZulu-Natal

## GAZETTE

LGKZNG32-2019-OCT

REGION: ALL

1) <b>Application Number:</b> APP0117920	2) <b>Gazette Number:</b> LGKZNG32-2019-OCT
3) <b>Applicant:</b> SH SIBIYA <b>ID NO.</b> 7107250562085 <b>Association:</b> NQUTHU DISTRICT PIONEERS TAXI ASSOC.	4) <b>Applicant Address:</b> P.O BOX 436 NQUTHU 3135
5) <b>Existing Licence Holder:</b> NOT APPLICABLE <b>ID NO.</b> NOT APPLICABLE	6) <b>Existing Licence Holder Address:</b> NOT APPLICABLE
7) <b>Type of application:</b> NEW OPERATING LICENCE	8) <b>Operating Licence Number:</b> NOTAVAILABLE
9) <b>Vehicle Type:</b> MINIBUS	10) 1 X 13 (SEATED) + 0 (STANDING)
11) <b>Region:</b> UMZINYATHI	
12.1	2207GY1205GJ10047654 - NQUTU TO JOHANNESBURG FROM NQUTHU TAXI RANK R66 PROCEED TO MNYANDU CROSSING TURN LEFT TO R33/R68 BYPASS DUNDEE ALONG VICTORIA STREET, INTO KAREL LANDMAN, JOINING R68, RIGHT INTO AND LONG N11, BY PASS NEWCASTLE AND PROCEEDING THROUGH VOLKRUST ALONG JOUBERT STREET INTO DAN PIENAAR STREET (R543) INTO AND ALONG R23 TO STANDERTON, PASSING THROUGH STANDERTON, ALONG BOTHA STREET, LOMBARD STREET, KROG STREET INTO R23 BY PASSING GREYLINGSTAD AND BALFOUR TOWARDS HEIDELBERG, TURN RIGHT INTO N3, PROCEED DIRECT INTO VOSLOORUS TAXI RANK AND PROCEED INTO AND ALONG N17 TO GERMISTON TAXI RANK, OFF LOADING ONLY AND PROCEED DIRECT TO M2 INTO AND ALONG N12, PEASE ROAD INTO BARA CITY TAXI RANK AND RETURN INTO NQUTHU ALONG THE FORWARD ROUTE IN REVERSE.
12.2	2207GY1205GJ10047655 - NQUTU TO JOHANNESBURG CBD FROM NQUTU TAXI RANK INTO R34 TO BLOODRIVER, BYPASSING UTRECHT, RIGHT INTO N11 AND PROCEED AS IN ROUTE (JOHANNESBURG)
12.3	2207GY2202BQ10047668 - NQUTU TO NEWCASTLE FROM NQUTHU TAXI RANK INTO AND ALONG INTO AND ALONG P54 TO BLOOD RIVER, INTO R34(P41), INTO R37, LEFT INTO N11 AND PROCEED TO NEWCASTLE, INTO ALLEN STREET AT THE LAST ROBOT TURN LEFT AND RIGHT TO NEWCASTLE TAXI RANK RETURN TO NQUTHU ALONG THE FORWARD ROUTE IN REVERSE.
12.4	2207GY2206KU10047656 - NQUTU TO DURBAN FROM NQUTHU TAXI RANK INTO AND ALONG R68 TO BABANANGO, RIGHT INTO R34, PASSING THROUGH MELMOTH, RIGHT INTO R66 PASSING THROUGH ESHOWE, PROCEED ALONG R66, RIGHT INTO R102 TO NGINGINDLOVU AND PROCEED TO STANGER ALONG R102, PASSING THROUGH STANGER AND TO N2, RIGHT INTO R102/N2 AND PROCEED DIRECT TO DURBAN INTO R102 INTO UMNGENI ROAD (R102) SETTING DOWN AT DURBAN STATION AND PROCEED ALONG UMNGENI ROAD INTO SOLDIERS WAY, RIGHT INTO LEOPOLD STREET, LEFT INTO MARKET STREET, RIGHT INTO SMITH STREET, RIGHT INTO WARWICK AVENUE, INTO UNIVERSITY AVENUE TAXI RANK AND RETURN ALONG WARWICK AVENUE, RIGHT INTO ALICE STREET, LEFT INTO ALBERT STREET, RIGHT INTO UMNGENI ROAD AND RETURN TO NQUTHU ALONG THE FORWARD ROUTE IN REVERSE.
12.5	2207GY2207BP10047658 - NQUTHU TO DUNDEE FROM NQUTHU TAXI RANK, INTO P36/2 INTO R68, LEFT INTO R33 INTO VICTORIA STREET, RIGHT INTO SMITH STREET INTO DUNDEE TAXI RANK AND RETURN TO NQUTHU ALONG THE FORWARD ROUTE IN REVERSE.
12.6	2207GY2207GY00047657 - NQUTU TO EMPANGENI FROM NQUTHU TAXI RANK ALONG THE SAME ROUTE AS IN 3ABOVE, UP TO NKWALINI ALONG R66 AT KWALINI TURN LEFT INTO AND ALONG R34, WHICH BECOMES MAIN ROAD AND PROCEED DIRECT TO EMPANGENI TAXI RANK AND RETURN THE FORWARD ROUTE IN REVERSE.
12.7	2207GY2207GY00047664 - NQUTU TO QHUDENI FROM NQUTHU TAXI RANK INTO AND ALONG R68 AND AND TURN RIGHT INTO P16/3 TO P32 KWABALOYI QHUDENI AND RETURN TO NQUTHU WITH ALONG THE FOWARD ROUTE IN REVERSE.
12.8	2207GY2207GY00047665 - SIBONGILE TO NQUTU FROM SIBONGILE ALONG L1993 INTO R68 AND PROCEED INTO NQUTHU TAXI RANK AND RETURN.
12.9	2207GY2207GY00047666 - MABULULWANE TO NQUTU FROM MABULULWANE SUB TAXI RANK INTO AND ALONG D1297 INTO R68 AND PROCEED TO NQUTHU TAXI RANK AND RETURN.
12.10	2207GY2207GY00047672 - ZICOLE TO NQUTU FROM KWAMBATHA TRADING STORE INTO AND ALONG D1347, RIGHT INTO P54 AND PROCEED TO NQUTHU TAXI RANK AND RETURN ALONG THE FORWARD ROUTE IN REVERSE.
12.11	2207GY2207GY00047673 - ST. AUGUSTINE TO NQUTU FROM AUGUSTINE'S SCHOOL INTO AND ALONG D1361, RIGHT INTO R68 AND PROCEED TO NQUTHU TAXI RANK AND RETURN ALONG THE FORWARD ROUTE IN RESERVE.
12.12	2207GY2207GY00047674 - SILUTSHANA TO NQUTU FROM SILUTSHANA SUB RANK INTO AND ALONG R68 TO NQUTHU TAXI RANK AND RETURN ALONG THE FORWARD ROUTE IN RESERVE.
12.13	2207GY2207GY00047675 - HLATHI DAM TO NQUTU FROM HLATHI DAM SUB RANK INTO AND ALONG R68 TO NQUTHU TAXI RANK AND RETURN ALONG THE FORWARD ROUTE IN RESERVE.
12.14	2207GY2207GY00047676 - ISANDLWANA TO NQUTHU FROM ISANDLWANA SUB RANK INTO AND ALONG P58, TURN LEFT INTO R68 AND PROCEED TO NQUTHU TAXI RANK AND RETURN ALONG THE FORWARD ROUTE IN REVERSE.
12.15	2207GY2207GY00047678 - NCEPHENI TO NQUTU FROM NCEPHENI SUB TAXI RANK INTO AND ALONG P58, TURN INTO R68 AND PROCEED TO NQUTHU TAXI RANK AND RETURN ALONG THE FORWARD ROUTE IN RESERVE.
12.16	2207GY2207GY00050375 - MABULULWANE TO NQUTU FROM MABULULWANE SUB TAXI RANK INTO AND ALONG D1297 INTO R68 AND PROCEED TO NQUTHU TAXI RANK AND RETURN.
12.17	2207GY2207GY00050409 - HLAZAKAZI TO NQUTHU FROM HLAZAKAZI SUB TAXI RANK INTO AND ALONG D1362, INTO R68 AND PROCEED TO NQUTHU TAXI RANK AND RETURN.
12.18	2207GY2207GY00050410 - MBOKODWENI TO NQUTU FROM MBOKODWE TO NQUTHU INTO AND ALONG L1992, INTO R68 PROCEED TO NQUTHU TAXI RANK AND RETURN.
12.19	2207GY2207GY00050411 - GRACE SUB TO NQUTU FROM GRACE SUB RANK INTO AND ALONG P53 TO NQUTHU TAXI RANK AND RETURN.
12.20	2207GY2207GY00050412 - GRACE SUB TO NZIMANDE FROM GRACE SUB RANK, INTO AND ALONG P54, INTO R34, RIGHT INTO P251 AND PROCEED TO NZIMANDE MINE AND RETURN.
12.21	2207GY2207GY00050413 - GRACE SUB TO NZIMANDE FROM GRACE SUB RANK, INTO AND ALONG P54, INTO R34, RIGHT INTO P251 AND PROCEED TO NZIMANDE MINE AND RETURN.
12.22	2207GY2207GY00050414 - GRACE SUB TO MONDLO FROM GRACE SUB RANK TO MONDLO ALONG P411 AND RETURN.





## transport

Department:  
Transport  
Province of KwaZulu-Natal

## GAZETTE

LGKZNG32-2019-OCT

REGION: ALL

12.23	2207GY2207GY00050415 - GRACE SUB TO DUNDEE FROM GRACE SUB RANK TO DUNDEE, INTO AND ALONG P54, LEFT INTO AND ALONG P34-2, INTO P33 INTO VICTORIA STREET, RIGHT INTO SMITH STREET, INTO THE DUNDEE TAXI RANK AND RETURN.
12.24	2207GY2207GY00050416 - GRACE SUB TO VRYHEID FROM GRACE SUB RANK TO VRYHEID, INTO AND ALONG P54, RIGHT INTO AND ALONG P34-2, INTO KERK –CHURCH STREET, TO THE VRYHEID TAXI RANK AND RETURN.
12.25	2207GY2207GY00050417 - GRACE SUB TO KINGSLEY FROM GRACE SUB RANK TO KINGSLEY, INTO AND ALONG P54 TO BLOODRIVER, LEFT INTO P34-2, INTO P33, LEFT INTO KINGSLEY, INTO AN APPROVED TAXI RANK AND RETURN.
12.26	2207GY2207GY00050418 - GRACE SUB TO UTRECHT FROM GRACE SUB TAXI RANK, INTO AND ALONG P54, INTO R34 (P41), AND PROCEED TO UTRECHT, LEFT INTO UTRECHT TAXI RANK AND RETURN.
12.27	2207GY2207J510047659 - NQUTU TO NONDWENI FROM NQUTHU TAXI RANK TO NONDWENI TAXI RANK ALONG MAIN ROAD (P36-2 AND RETURN ALONG THE FORWARD ROUTE IN REVERSE.(PICKING UP AND SETTING DOWN PASSENGERS EN ROUTE.
12.28	2207GY2207J510047669 - NQUTHU TO EMONDLO FROM NQUTHU TO EMONDLO TAXI RANK ALONG P54,TURN OFF AT MASONDO CROSSING WHICH BECOMES R9 PICKING UP AND DROPPING OFF EN ROUTE AND RETURN ALONG THE FORWARD ROUTE IN REVERSE.
12.29	2207GY2207J510047671 - NQUTHU TO VRYHEID FROM NQUTHU INTO AND ALONG P54,TURN OFF AT MASONDO CROSSING WHICH BECOMES R9,PROCEED ALONG MONDLO/GOBINSIMBI WHICH BECOMES R14 AND PROCEED TO JUNCTION OF VRYHEID AND MELMOTH ROADS WHICH BECOMES R43 AND PROCEED TO UTRECHT STREET IN VRYHEID.AT THE FIRST ROBOT, TURN RIGHT AND SHORT LEFT VRYHEID TAXI RANK AND RETURN ALONG THE FORWARD ROUTE IN REVERSE.
12.30	2207J52207J500047660 - NONDWENI TO VRYHEID FROM NONDWENI INTO ALONG P63-2,LEFT INTO R48(P59-4) AND PROCEED TO MONDLO - VRYHEID ROAD CROSSING WHICH IS R17, TURN LEFT INTO R34 AND PROCEED INTO AND ALONG EAST STREET,LEFT INTO CHURCH STREET AND TURN LEFT INTO VRYHEID TAXI RANK AND RETURN ALONG FORWARD ROUTE IN RESERVE.



## transport

Department:  
Transport  
Province of KwaZulu-Natal

## GAZETTE

LGKZNG32-2019-OCT

REGION: ALL

1) <b>Application Number:</b> APP0117922	2) <b>Gazette Number:</b> LGKZNG32-2019-OCT
3) <b>Applicant:</b> NTOMBIYENKOSI SIKHAKHANE <b>ID NO.</b> 5503050268083 <b>Association:</b> NQUTHU DISTRICT PIONEERS TAXI ASSOC.	4) <b>Applicant Address:</b> P.O BOX 436 NQUTHU 3135
5) <b>Existing Licence Holder:</b> NOT APPLICABLE <b>ID NO.</b> NOT APPLICABLE	6) <b>Existing Licence Holder Address:</b> NOT APPLICABLE
7) <b>Type of application:</b> NEW OPERATING LICENCE	8) <b>Operating Licence Number:</b> NOTAVAILABLE
9) <b>Vehicle Type:</b> MINIBUS	10) 1 X 14 (SEATED) + 0 (STANDING)
11) <b>Region:</b> UMZINYATHI	
12.1	2207GY1205GJ10047654 - NQUTU TO JOHANNESBURG FROM NQUTHU TAXI RANK R66 PROCEED TO MNYANDU CROSSING TURN LEFT TO R33/R68 BYPASS DUNDEE ALONG VICTORIA STREET, INTO KAREL LANDMAN, JOINING R68, RIGHT INTO AND LONG N11, BY PASS NEWCASTLE AND PROCEEDING THROUGH VOLKRUST ALONG JOUBERT STREET INTO DAN PIENAAR STREET (R543) INTO AND ALONG R23 TO STANDERTON, PASSING THROUGH STANDERTON, ALONG BOTHA STREET, LOMBARD STREET, KROG STREET INTO R23 BY PASSING GREYLINGSTAD AND BALFOUR TOWARDS HEIDELBERG, TURN RIGHT INTO N3, PROCEED DIRECT INTO VOSLOORUS TAXI RANK AND PROCEED INTO AND ALONG N17 TO GERMISTON TAXI RANK, OFF LOADING ONLY AND PROCEED DIRECT TO M2 INTO AND ALONG N12, PEASE ROAD INTO BARA CITY TAXI RANK AND RETURN INTO NQUTHU ALONG THE FORWARD ROUTE IN REVERSE.
12.2	2207GY1205GJ10047655 - NQUTU TO JOHANNESBURG CBD FROM NQUTU TAXI RANK INTO R34 TO BLOODRIVER, BYPASSING UTRECHT, RIGHT INTO N11 AND PROCEED AS IN ROUTE (JOHANNESBURG)
12.3	2207GY2202BQ10047668 - NQUTU TO NEWCASTLE FROM NQUTHU TAXI RANK INTO AND ALONG INTO AND ALONG P54 TO BLOOD RIVER, INTO R34(P41), INTO R37, LEFT INTO N11 AND PROCEED TO NEWCASTLE, INTO ALLEN STREET AT THE LAST ROBOT TURN LEFT AND RIGHT TO NEWCASTLE TAXI RANK RETURN TO NQUTHU ALONG THE FORWARD ROUTE IN REVERSE.
12.4	2207GY2206KU10047656 - NQUTU TO DURBAN FROM NQUTHU TAXI RANK INTO AND ALONG R68 TO BABANANGO, RIGHT INTO R34, PASSING THROUGH MELMOTH, RIGHT INTO R66 PASSING THROUGH ESHOWE, PROCEED ALONG R66, RIGHT INTO R102 TO NGINGINDLOVU AND PROCEED TO STANGER ALONG R102, PASSING THROUGH STANGER AND TO N2, RIGHT INTO R102/N2 AND PROCEED DIRECT TO DURBAN INTO R102 INTO UMNGENI ROAD (R102) SETTING DOWN AT DURBAN STATION AND PROCEED ALONG UMNGENI ROAD INTO SOLDIERS WAY, RIGHT INTO LEOPOLD STREET, LEFT INTO MARKET STREET, RIGHT INTO SMITH STREET, RIGHT INTO WARWICK AVENUE, INTO UNIVERSITY AVENUE TAXI RANK AND RETURN ALONG WARWICK AVENUE, RIGHT INTO ALICE STREET, LEFT INTO ALBERT STREET, RIGHT INTO UMNGENI ROAD AND RETURN TO NQUTHU ALONG THE FORWARD ROUTE IN REVERSE.
12.5	2207GY2207BP10047658 - NQUTHU TO DUNDEE FROM NQUTHU TAXI RANK, INTO P36/2 INTO R68, LEFT INTO R33 INTO VICTORIA STREET, RIGHT INTO SMITH STREET INTO DUNDEE TAXI RANK AND RETURN TO NQUTHU ALONG THE FORWARD ROUTE IN REVERSE.
12.6	2207GY2207GY00047657 - NQUTU TO EMPANGENI FROM NQUTHU TAXI RANK ALONG THE SAME ROUTE AS IN 3ABOVE, UP TO NKWALINI ALONG R66 AT KWALINI TURN LEFT INTO AND ALONG R34, WHICH BECOMES MAIN ROAD AND PROCEED DIRECT TO EMPANGENI TAXI RANK AND RETURN THE FORWARD ROUTE IN REVERSE.
12.7	2207GY2207GY00047664 - NQUTU TO QHUDENI FROM NQUTHU TAXI RANK INTO AND ALONG R68 AND AND TURN RIGHT INTO P16/3 TO P32 KWABALOYI QHUDENI AND RETURN TO NQUTHU WITH ALONG THE FOWARD ROUTE IN REVERSE.
12.8	2207GY2207GY00047665 - SIBONGILE TO NQUTU FROM SIBONGILE ALONG L1993 INTO R68 AND PROCEED INTO NQUTHU TAXI RANK AND RETURN.
12.9	2207GY2207GY00047666 - MABULULWANE TO NQUTU FROM MABULULWANE SUB TAXI RANK INTO AND ALONG D1297 INTO R68 AND PROCEED TO NQUTHU TAXI RANK AND RETURN.
12.10	2207GY2207GY00047672 - ZICOLE TO NQUTU FROM KWAMBATHA TRADING STORE INTO AND ALONG D1347, RIGHT INTO P54 AND PROCEED TO NQUTHU TAXI RANK AND RETURN ALONG THE FORWARD ROUTE IN REVERSE.
12.11	2207GY2207GY00047673 - ST. AUGUSTINE TO NQUTU FROM AUGUSTINE'S SCHOOL INTO AND ALONG D1361, RIGHT INTO R68 AND PROCEED TO NQUTHU TAXI RANK AND RETURN ALONG THE FORWARD ROUTE IN RESERVE.
12.12	2207GY2207GY00047674 - SILUTSHANA TO NQUTU FROM SILUTSHANA SUB RANK INTO AND ALONG R68 TO NQUTHU TAXI RANK AND RETURN ALONG THE FORWARD ROUTE IN RESERVE.
12.13	2207GY2207GY00047675 - HLATHI DAM TO NQUTU FROM HLATHI DAM SUB RANK INTO AND ALONG R68 TO NQUTHU TAXI RANK AND RETURN ALONG THE FORWARD ROUTE IN RESERVE.
12.14	2207GY2207GY00047676 - ISANDLWANA TO NQUTHU FROM ISANDLWANA SUB RANK INTO AND ALONG P58, TURN LEFT INTO R68 AND PROCEED TO NQUTHU TAXI RANK AND RETURN ALONG THE FORWARD ROUTE IN REVERSE.
12.15	2207GY2207GY00047678 - NCEPHENI TO NQUTU FROM NCEPHENI SUB TAXI RANK INTO AND ALONG P58, TURN INTO R68 AND PROCEED TO NQUTHU TAXI RANK AND RETURN ALONG THE FORWARD ROUTE IN RESERVE.
12.16	2207GY2207GY00050375 - MABULULWANE TO NQUTU FROM MABULULWANE SUB TAXI RANK INTO AND ALONG D1297 INTO R68 AND PROCEED TO NQUTHU TAXI RANK AND RETURN.
12.17	2207GY2207GY00050409 - HLAZAKAZI TO NQUTHU FROM HLAZAKAZI SUB TAXI RANK INTO AND ALONG D1362, INTO R68 AND PROCEED TO NQUTHU TAXI RANK AND RETURN.
12.18	2207GY2207GY00050410 - MBOKODWENI TO NQUTU FROM MBOKODWE TO NQUTHU INTO AND ALONG L1992, INTO R68 PROCEED TO NQUTHU TAXI RANK AND RETURN.
12.19	2207GY2207GY00050411 - GRACE SUB TO NQUTU FROM GRACE SUB RANK INTO AND ALONG P53 TO NQUTHU TAXI RANK AND RETURN.
12.20	2207GY2207GY00050412 - GRACE SUB TO NZIMANDE FROM GRACE SUB RANK, INTO AND ALONG P54, INTO R34, RIGHT INTO P251 AND PROCEED TO NZIMANDE MINE AND RETURN.
12.21	2207GY2207GY00050413 - GRACE SUB TO NZIMANDE FROM GRACE SUB RANK, INTO AND ALONG P54, INTO R34, RIGHT INTO P251 AND PROCEED TO NZIMANDE MINE AND RETURN.
12.22	2207GY2207GY00050414 - GRACE SUB TO MONDLO FROM GRACE SUB RANK TO MONDLO ALONG P411 AND RETURN.



## transport

Department:  
Transport  
Province of KwaZulu-Natal

## GAZETTE

LGKZNG32-2019-OCT

REGION: ALL

12.23	2207GY2207GY00050415 - GRACE SUB TO DUNDEE FROM GRACE SUB RANK TO DUNDEE, INTO AND ALONG P54, LEFT INTO AND ALONG P34-2, INTO P33 INTO VICTORIA STREET, RIGHT INTO SMITH STREET, INTO THE DUNDEE TAXI RANK AND RETURN.
12.24	2207GY2207GY00050416 - GRACE SUB TO VRYHEID FROM GRACE SUB RANK TO VRYHEID, INTO AND ALONG P54, RIGHT INTO AND ALONG P34-2, INTO KERK –CHURCH STREET, TO THE VRYHEID TAXI RANK AND RETURN.
12.25	2207GY2207GY00050417 - GRACE SUB TO KINGSLEY FROM GRACE SUB RANK TO KINGSLEY, INTO AND ALONG P54 TO BLOODRIVER, LEFT INTO P34-2, INTO P33, LEFT INTO KINGSLEY, INTO AN APPROVED TAXI RANK AND RETURN.
12.26	2207GY2207GY00050418 - GRACE SUB TO UTRECHT FROM GRACE SUB TAXI RANK, INTO AND ALONG P54, INTO R34 (P41), AND PROCEED TO UTRECHT, LEFT INTO UTRECHT TAXI RANK AND RETURN.
12.27	2207GY2207J510047659 - NQUTU TO NONDWENI FROM NQUTHU TAXI RANK TO NONDWENI TAXI RANK ALONG MAIN ROAD (P36-2 AND RETURN ALONG THE FORWARD ROUTE IN REVERSE.(PICKING UP AND SETTING DOWN PASSENGERS EN ROUTE.
12.28	2207GY2207J510047669 - NQUTHU TO EMONDLO FROM NQUTHU TO EMONDLO TAXI RANK ALONG P54,TURN OFF AT MASONDO CROSSING WHICH BECOMES R9 PICKING UP AND DROPPING OFF EN ROUTE AND RETURN ALONG THE FORWARD ROUTE IN REVERSE.
12.29	2207GY2207J510047671 - NQUTHU TO VRYHEID FROM NQUTHU INTO AND ALONG P54,TURN OFF AT MASONDO CROSSING WHICH BECOMES R9,PROCEED ALONG MONDLO/GOBINSIMBI WHICH BECOMES R14 AND PROCEED TO JUNCTION OF VRYHEID AND MELMOTH ROADS WHICH BECOMES R43 AND PROCEED TO UTRECHT STREET IN VRYHEID.AT THE FIRST ROBOT, TURN RIGHT AND SHORT LEFT VRYHEID TAXI RANK AND RETURN ALONG THE FORWARD ROUTE IN REVERSE.
12.30	2207J52207J500047660 - NONDWENI TO VRYHEID FROM NONDWENI INTO ALONG P63-2,LEFT INTO R48(P59-4) AND PROCEED TO MONDLO - VRYHEID ROAD CROSSING WHICH IS R17, TURN LEFT INTO R34 AND PROCEED INTO AND ALONG EAST STREET,LEFT INTO CHURCH STREET AND TURN LEFT INTO VRYHEID TAXI RANK AND RETURN ALONG FORWARD ROUTE IN RESERVE.



## transport

Department:  
Transport  
Province of KwaZulu-Natal

## GAZETTE

LGKZNG32-2019-OCT

REGION: ALL

1) <b>Application Number:</b> APP0117923	2) <b>Gazette Number:</b> LGKZNG32-2019-OCT
3) <b>Applicant:</b> MM DANISA <b>ID NO.</b> 6007015980088 <b>Association:</b> PHOENIX TAXI ASSOCIATION	4) <b>Applicant Address:</b> 14 WOODBROOK DRIVE PHOENIX, DURBAN KWA ZULU NATAL 4360
5) <b>Existing Licence Holder:</b> NOT APPLICABLE <b>ID NO.</b> NOT APPLICABLE	6) <b>Existing Licence Holder Address:</b> NOT APPLICABLE
7) <b>Type of application:</b> NEW OPERATING LICENCE	8) <b>Operating Licence Number:</b> 1263206
9) <b>Vehicle Type:</b> MINIBUS	10) 1 X 16 (SEATED) + 0 (STANDING)
11) <b>Region:</b> GREATER NORTH	
12.1	KZPRERC2759398 - PHOENIX INNER CIRCLE ROUTE UNIT 1 – UNIT 13 FROM PHOENIX TAXI RANK NO.86 INTO PANDORA ROAD, PICK UP PASSENGERS, LEFT TO LONGCROFT ROAD, PICK UP PASSENGERS, RIGHT TO PHOENIX HIGHWAY, PICK UP PASSENGERS, RIGHT TO LONG BURY, PICK UP PASSENGERS, CROSS PHOENIX HIGHWAY TO LENHAM DRIVE PICK UP PASSENGERS, LEFT TO FERNHAM DRIE, PICK UP PASSENGERS INTO INDUSTRIAL PARK DRIVE PICK UP PASSENGERS LEFT TO HUNSLT DRIVE PICK UP PASSENGERS, RIGHT TO ABERDARE DRIVE PICK UP PASSENGERS RIGHT TO PHOENIX HIGHWAY, PICK UP PASSENGERS TO HILLHEAD DRIVE RIGHT TO WHITE HOUSE AND RETURN TO PHOENIX ON THE SAME ROUTE.
12.2	KZPRERC2759447 - INNER CIRCLE UNIT 1, 2, 3, 4, 7 AND 8 FROM PHOENIX TAXI RANK NO.86, LEFT TO LONGCROFT PICK UP PASSENGERS, RIGHT TO PHOENIX HIGHWAY PICK UP PASSENGERS, RIGHT TO RIDGECROFT DRIVE PICK UP PASSENGERS, RIGHT TO LONGBURY DRIVE PICK UP PASSENGERS, LEFT TO CROFTBURY DRIVE PICK UP PASSENGERS, LEFT TO EASTBURY DRIVE PICK UP PASSENGERS, RIGHT TO WHITE HOUSE SHOPPING CENTRE. FROM WHITE HOUSE SHOPPING CENTRE INTO R103 LEFT INTO PHOENIX HIGHWAY, LEFT TO GREENBURY DRIVE, LEFT TO DALEVIEW DRIVE, LEFT TO STONEBRIDGE DRIVE, LEFT TO RISEGATE DRIVE, LEFT TO STONEBRIDGE DRIVE AGAIN, RIGHT TO GREENBURY DRIVE, LEFT TO TOWER ROAD, LEFT TO CARDINAL ROAD, RIGHT TO STONEBRIDGE DRIVE, LEFT TO ACARA STREET, LEFT TO STONEBRIDGE DRIVE, LEFT TO PHOENIX HIGHWAY, RIGHT TO PANDORA INTO PHOENIX PLAZA TAXI RANK NO.86.
12.3	KZPRERC2759496 - INNER CIRCLE UNIT 1, 2, 3, 4, 5, 6, 7, 8, 9, 10, 11, 12 AND 13 FROM PHOENIX TAXI RANK NO. 86 TO PANDORA ROAD, RIGHT TO LONGCROFT PICK UP PASSENGERS, RIGHT TO LONGBURY DRIVE PICK UP PASSENGERS, INTO LENHAM DRIVE PICK UP PASSENGERS, LEFT TO WHETSTONE DRIVE, PICK UP PASSENGERS, LEFT TO BROOKSTONE DRIVE PICK UP PASSENGERS AND RETURN AT THE CLINIC, PICK UP PASSENGERS, LEFT TO FERNHAM DRIVE PICK UP PASSENGERS, LEFT TO PHOENIX INDUSTRIAL PARK PICK UP PASSENGERS RIGHT TO PHOENIX HIGHWAY PICK UP PASSENGERS LEFT TO CLAYFIELD DRIVE PICK UP PASSENGERS, LEFT TO CRANBROOK DRIVE PICK UP PASSENGERS, RIGHT TO ROCKFORD DRIVE, LEFT TO REDBURY DRIVE, LEFT TO RUSTON PLACE PICK UP PASSENGERS, LEFT TO PHOENIX HIGHWAY PICK UP PASSENGERS, RIGHT TO R103 INTO WHITE HOUSE AND RETURN ON THE SAME ROUTE.
12.4	KZPRERC2759545 - INNER CIRCLE UNTI 13, 14, 15 AND 16 FROM PHOENIX PLAZA TAXI RANK NO.86, RIGHT TO PANDORA STREET PICK UP PASSENGERS, RIGHT TO PHATHEON STREET PICK UP PASSENGERS, RIGHT TO J G CHAMPION DRIVE PICK UP PASSENGERS, RIGHT TO BRAISFORD AVENUE PICK UP PASSENGERS INTO TATFORD AVENUE PICK UP PASSENGERS, LEFT TO RUEFORD AVENUE PICK UP PASSENGERS, LEFT TO SUNFORD AVENUE PICK UP PASSENGERS, RIGHT TO LENHAM DRIVE PICK UP PASSENGERS, LEFT TO NORTHCROFT AVENUE PICK UP PASSENGERS LEFT TO AVELEN CRESCENT PICK UP PASSENGERS RIGHT TO NEDLEN ROAD PICK UP PASSENGERS, RIGHT TO ESLEEN CRESCENT PICK UP PASSENGERS LEFT TO NORTHCROFT DRIVE PICK UP PASSENGERS, LEFT TO ESLEEN CRESCENT PICK UP PASSENGERS RIGHT TO RUFFLEEN ROAD PICK UP PASSENGERS RIGHT TO LENHAM DRIVE PICK UP PASSENGERS, LEFT TO WESTHAM DRIVE, PICK UP PASSENGERS RIGHT TO HEXHAM ROAD, PICK UP PASSENGERS, LEFT TO IVERHAM ROAD, PICK UP PASSENGERS RIGHT TO CHIPPENHAM ROAD PICK UP PASSENGERS RIGHT TO WESTHAM ROAD PICK UP PASSENGERS AND TURN BACK AT KWAMAMBA STORES ON WESTHAM ROAD, PICK UP PASSENGERS LEFT TO HEXHAM ROAD, PICK UP PASSENGERS LEFT TO BROOKSFERN ROAD, PICK UP PASSENGERS RIGHT TO TOTTENHAM PLACE, PICK UP PASSENGERS LEFT TO HEXHAM, LEFT TO TWICKENHAM PLACE PICK UP PASSENGERS LEFT TO HEXAM, LEFT TO WESTHAM ROAD PICK UP PASSENGERS, LEFT TO LENHAM PICK UP PASSENGERS RIGHT TO JG CHAMPION DRIVE PICK UP PASSENGERS LEFT TO PHOENIX HIGHWAY RIGHT TO PHATHEON INTO PHOENIX PLAZA TAXI RANK NO.86.
12.5	KZPRERC2759594 - PALM VIEW ROUTE INNER CIRCLE UNIT 20, 21, 23 AND 25 FROM PHOENIX PLAZA TAXI RANK NO.86 LEFT TO PERGUSUS ROAD PICK UP PASSENGERS, RIGHT TO PHOENIX HIGHWAY PICK UP PASSENGERS, LEFT TO HANNAFORD DRIVE PICK UP PASSENGERS, RIGHT TO CANEHAVEN DRIVE PICK UP PASSENGERS, RIGHT TO JG CHAMPION DRIVE PICK UP PASSENGERS, LEFT TO PALMVIEW DRIVE PICK UP PASSENGERS, RIGHT TO TRENANCE PARK DRIVE PICK UP PASSENGERS, LEFT TO CENTRAL PARK DRIVE PICK UP PASSENGERS LEFT TO PALMVIEW DRIVE PICK UP PASSENGERS RIGHT TO JG CHAMPION DRIVE PICK UP PASSENGERS, LEFT TO CANEHAVEN DRIVE PICK UP PASSENGERS, LEFT TO HANNAFORD DRIVE PICK UP PASSENGERS RIGHT TO PHOENIX HIGHWAY PICK UP PASSENGERS, LEFT TO LONGCROFT, RIGHT TO PANDORA ROAD TO PHOENIX TAXI RANK NO.86 IN PHOENIX PLAZA.
12.6	KZPRERC2759643 - TERRANCE MANOR ROUTE UNTI 15, 19, 20, 23 AND 24 FROM PHOENIX PLAZA RANK NO.86 PICK UP PASSENGERS, RIGHT TO PANDORA ROAD PICK UP PASSENGERS RIGHT TO PHARTHENON STREET PICK UP PASSENGERS RIGHT TO CHARTFORD DRIVE PICK UP PASSENGERS, RIGHT TO CHARTFORD DRIVE PICK UP PASSENGERS, LEFT TO SUNFORD DRIVE PICK UP PASSENGERS, RIGHT TO ALLENFORD DRIVE PICK UP PASSENGERS, LEFT TO DIPSIDE ROAD PICK UP PASSENGERS, LEFT TO HANNAFORD DRIVE PICK UP PASSENGERS, LEFT TO CANEHAVEN DRIVE PICK UP PASSENGERS, INTO BROOKDALE DRIVE PICKUP PASSENGERS, LEFT TO CARDHAM DRIVE AND RETURN ON CARDHAM DRIVE TO JOIN CRESTBROOK DRIVE, LEFT TO PALMVIEW DRIVE PICK UP PASSENGERS LEFT TO TENANCE PARK DRIVE PICK UP PASSENGERS, RIGHT TO CENTRAL PARK DRIVE PICKUP PASSENGERS, RIGHT TO TOPALMVIEW DRIVE PICKUP PASSENGERS, RIGHT TO CRESTBROOK DRIVE PICK UP PASSENGERS, LEFT TO BROOKDALE DRIVE PICK UP PASSENGERS TO CANEHAVEN DRIVE PICK UP PASSENGERS, RIGHT TO HANNAFORD DRIVE PICK UP PASSENGERS, RIGHT TO PHOENIX HIGHWAY, PICK UP PASSENGERS, LEFT TO LONGCROFT, RIGHT TO PANDORA STREET TO PHOENIX TAXI RANK NO.86 IN PHOENIX PLAZA.
12.7	KZPRERC2759692 - UNIT 17, 18, 19, 20, 21 AND 22 FROM PHOENIX TAXI RANK NO.86 IN PHOENIX PLAZA, PICK UP PASSENGERS, LEFT TO PARTHENON PICK UP PASSENGERS, RIGHT TO PHOENIX HIGHWAY PICK UP PASSENGERS, LEFT TO STANMORE DRIVE PICK UP PASSENGERS, LEFT TO GROVE END DRIVE PICK UP PASSENGERS, LEFT TO RUDMORE DRIVE PICK UP PASSENGERS, LEFT TO FORESTHAVEN DRIVE PICK UP PASSENGERS, RIGHT TO VIEWHAVEN DRIVE PICK UP PASSENGERS LEFT TO JG CHAMPION PICK UP PASSENGERS, LEFT TO CANEHAVEN DRIVE PICK UP PASSENGERS, LEFT TO FOREST HAVEN DRIVE PICK UP PASSENGERS, LEFT TO CANEHAVEN DRIVE PICK UP PASSENGERS, LEFT TO FOREST HAVEN DRIVE PICK UP PASSENGERS, RIGHT TO HANNAFORD DRIVE PICK UP PASSENGERS, RIGHT TO PHOENIX HIGHWAY, PICK UP PASSENGERS, LEFT TO LONGCROFT, RIGHT TO PANDORA ROAD TO PHOENIX TAXI RANK IN PHOENIX PLAZA.



## transport

Department:  
Transport  
Province of KwaZulu-Natal

## GAZETTE

LGKZNG32-2019-OCT

REGION: ALL

12.8	<p>KZPRERC2759741 - PHOENIX TO VERULAM FROM PHOENIX PLAZA TAXI RANK NO.86 TOPHOENIX HIGHWAY PCIK UP PASSENGER, TO RANK NO.103 PICK UP PASSENGERS, RIGHT TO WHITEHOUSE PICK UP POINT, PICK UP PASSENGERS CONTINUE TO MT EDGEcombe PICK UP POINT PICK UP PASSENGERS CONTINUE ON R103, LEFT TO M27 (JABU NGCOBO DRIVE) INTO IRELAND STREET VERULAM AND RETURN ON THE SAME ROUTE.</p> <p>PHOENIX TO VERULAM (ALTERNATIVE ROUTE) FROM PHOENIX TAXI RANK NO.86 PICK UP PASSENGERS LEFT TO PEGASUS STREET PICK UP PASSENGERS LEFT TO PHOENIX HIGHWAY PCIK UP PASSENGERS RIGHT TO INDUSTRIAL PARK PICK UP PASSENGERS, RIGHT TO FERNHAM DRIVE PICK UP PASSENGERS, LEFT TO LENHAM DRIVE PICK UP PASSENGERS, LEFT TO JG CHAMPION DRIVE PICK UP PASSENGERS, LEFT TO R102 (GOPALAL HURBANS) RIGHT TO M27, LEFT RO IRELAND STREET TAXI RANK IN VERULAM.</p> <p>RETURN ROUTE FROM IRELAND STREET TAXI RANK IN VERULAM, INTO M27 (JABU NGCOBO) RIGHT TO OLD MAIN ROAD, RIGHT TO PHOENIX PLAZA TAXI RANK IN PHOENIX PLAZA.</p>
12.9	<p>KZPRERC2759790 - PHOENIX TO MT EDGEcombe FROM PHOENIX TAXI RANK NO.86 IN PHOENIX PLAZA PICK UP PASSENGERS LEFT TO PANDORA STREET PICK UP PASSENGERS LEFT TO PARTHENON PICK UP PASSENGERS RIGHT TO PHOENIX HIGHWAY PICK UP PASSENGERS RIGHT TO R102, LEFT TO SIPHOSETHU ROAD, LEFT TO FLANDERS DRIVE TO FLANDERS MALL IN MT. EDGEcombe AND RETURN TO PHOENIX PLAZA TAXI RANK NO.86 IN PHOENIX PLAZA ON THE SAME ROUTE.</p>
12.10	<p>KZPRERC2759839 - PHOENIX TO DURBAN FROM PHOENIX TAXI RANK NO.86 IN PHOENIX PLAZA PICK UP PASSENGERS, LEFT TO PANDORA STREET PICK UP PASSENGERS, LEFT TO PARTHENON PICK UP PASSENGERS, RIGHT TOPHOENIX HIGHWAY PICK UP PASSENGERS, RIGHT TO R102, LEFT TO SIPHOSETHU ROAD, LEFT TO FLANDERS DRIVE, INTO M41, RIGHT INTO BRAMFISHER ROAD, LEFT TO SOLDIERS WAY LEFT TO DENNIS HURLEY STREET, LEFT TO INGCUCU STREET, LEFT TO A B XUMA STREET INTO RANK NO.79 IN DURBAN. RANK 39 IN DURBAN FROM BRAMFISHER ROAD LEFT TO GREY STREET LEFT TO PRINCE EDWARD STREET TO RANK NO.39 IN DURBAN AND RETURN TO PHOENIX. RANK 57 IN DURBAN FROM JULIUS NYERERE AVENUE RIGHT TO MARKET ROAD RIGHT TO JOHANNES NKOSI STREET TO RANK57 IN DURBAN AND RETURN TO PHOENIX. RANK 250 IN DURBAN FROM BRAMFISHER ROAD INTO DAVID WEBSTER STREET RIGHT TO JULIUS NYERERE AVENUE, RIGHT TO MARKET ROAD TAXI RANKNO.250 AND RETURN TO PHOENIX.</p>



## transport

Department:  
Transport  
Province of KwaZulu-Natal

## GAZETTE

LGKZNG32-2019-OCT

REGION: ALL

1) <b>Application Number:</b> APP0117926	2) <b>Gazette Number:</b> LGKZNG32-2019-OCT
3) <b>Applicant:</b> DL NDLOVU <b>ID NO.</b> 8006235474086 <b>Association:</b> NQUTHU DISTRICT PIONEERS TAXI ASSOC.	4) <b>Applicant Address:</b> P O BOX 436 NQUTHU 3135
5) <b>Existing Licence Holder:</b> NOT APPLICABLE <b>ID NO.</b> NOT APPLICABLE	6) <b>Existing Licence Holder Address:</b> NOT APPLICABLE
7) <b>Type of application:</b> NEW OPERATING LICENCE	8) <b>Operating Licence Number:</b> NOTAVAILABLE
9) <b>Vehicle Type:</b> MINIBUS	10) 1 X 15 (SEATED) + 0 (STANDING)
11) <b>Region:</b> UMZINYATHI	
12.1	2207GY1205GJ10047654 - NQUTU TO JOHANNESBURG FROM NQUTHU TAXI RANK R66 PROCEED TO MNYANDU CROSSING TURN LEFT TO R33/R68 BYPASS DUNDEE ALONG VICTORIA STREET, INTO KAREL LANDMAN, JOINING R68, RIGHT INTO AND LONG N11, BY PASS NEWCASTLE AND PROCEEDING THROUGH VOLKRUST ALONG JOUBERT STREET INTO DAN PIENAAR STREET (R543) INTO AND ALONG R23 TO STANDERTON, PASSING THROUGH STANDERTON, ALONG BOTHA STREET, LOMBARD STREET, KROG STREET INTO R23 BY PASSING GREYLINGSTAD AND BALFOUR TOWARDS HEIDELBERG, TURN RIGHT INTO N3, PROCEED DIRECT INTO VOSLOORUS TAXI RANK AND PROCEED INTO AND ALONG N17 TO GERMISTON TAXI RANK, OFF LOADING ONLY AND PROCEED DIRECT TO M2 INTO AND ALONG N12, PEASE ROAD INTO BARA CITY TAXI RANK AND RETURN INTO NQUTHU ALONG THE FORWARD ROUTE IN REVERSE.
12.2	2207GY1205GJ10047655 - NQUTU TO JOHANNESBURG CBD FROM NQUTHU TAXI RANK INTO R34 TO BLOODRIVER, BYPASSING UTRECHT, RIGHT INTO N11 AND PROCEED AS IN ROUTE (JOHANNESBURG)
12.3	2207GY2202BQ10047668 - NQUTU TO NEWCASTLE FROM NQUTHU TAXI RANK INTO AND ALONG INTO AND ALONG P54 TO BLOOD RIVER, INTO R34(P41), INTO R37, LEFT INTO N11 AND PROCEED TO NEWCASTLE, INTO ALLEN STREET AT THE LAST ROBOT TURN LEFT AND RIGHT TO NEWCASTLE TAXI RANK RETURN TO NQUTHU ALONG THE FORWARD ROUTE IN REVERSE.
12.4	2207GY2206KU10047656 - NQUTU TO DURBAN FROM NQUTHU TAXI RANK INTO AND ALONG R68 TO BABANANGO, RIGHT INTO R34, PASSING THROUGH MELMOTH, RIGHT INTO R66 PASSING THROUGH ESHOWE, PROCEED ALONG R66, RIGHT INTO R102 TO NGINGINDLOVU AND PROCEED TO STANGER ALONG R102, PASSING THROUGH STANGER AND TO N2, RIGHT INTO R102/N2 AND PROCEED DIRECT TO DURBAN INTO R102 INTO UMNGENI ROAD (R102) SETTING DOWN AT DURBAN STATION AND PROCEED ALONG UMNGENI ROAD INTO SOLDIERS WAY, RIGHT INTO LEOPOLD STREET, LEFT INTO MARKET STREET, RIGHT INTO SMITH STREET, RIGHT INTO WARWICK AVENUE, INTO UNIVERSITY AVENUE TAXI RANK AND RETURN ALONG WARWICK AVENUE, RIGHT INTO ALICE STREET, LEFT INTO ALBERT STREET, RIGHT INTO UMNGENI ROAD AND RETURN TO NQUTHU ALONG THE FORWARD ROUTE IN REVERSE.
12.5	2207GY2207BP10047658 - NQUTHU TO DUNDEE FROM NQUTHU TAXI RANK, INTO P36/2 INTO R68, LEFT INTO R33 INTO VICTORIA STREET, RIGHT INTO SMITH STREET INTO DUNDEE TAXI RANK AND RETURN TO NQUTHU ALONG THE FORWARD ROUTE IN REVERSE.
12.6	2207GY2207GY00047657 - NQUTU TO EMPANGENI FROM NQUTHU TAXI RANK ALONG THE SAME ROUTE AS IN 3ABOVE, UP TO NKWALINI ALONG R66 AT KWALINI TURN LEFT INTO AND ALONG R34, WHICH BECOMES MAIN ROAD AND PROCEED DIRECT TO EMPANGENI TAXI RANK AND RETURN THE FORWARD ROUTE IN REVERSE.
12.7	2207GY2207GY00047664 - NQUTU TO QHUDENI FROM NQUTHU TAXI RANK INTO AND ALONG R68 AND AND TURN RIGHT INTO P16/3 TO P32 KWABALOYI QHUDENI AND RETURN TO NQUTHU WITH ALONG THE FOWARD ROUTE IN REVERSE.
12.8	2207GY2207GY00047665 - SIBONGILE TO NQUTU FROM SIBONGILE ALONG L1993 INTO R68 AND PROCEED INTO NQUTHU TAXI RANK AND RETURN.
12.9	2207GY2207GY00047666 - MABULULWANE TO NQUTU FROM MABULULWANE SUB TAXI RANK INTO AND ALONG D1297 INTO R68 AND PROCEED TO NQUTHU TAXI RANK AND RETURN.
12.10	2207GY2207GY00047672 - ZICOLE TO NQUTU FROM KWAMBATHA TRADING STORE INTO AND ALONG D1347, RIGHT INTO P54 AND PROCEED TO NQUTHU TAXI RANK AND RETURN ALONG THE FORWARD ROUTE IN REVERSE.
12.11	2207GY2207GY00047673 - ST. AUGUSTINE TO NQUTU FROM AUGUSTINE'S SCHOOL INTO AND ALONG D1361, RIGHT INTO R68 AND PROCEED TO NQUTHU TAXI RANK AND RETURN ALONG THE FORWARD ROUTE IN RESERVE.
12.12	2207GY2207GY00047674 - SILUTSHANA TO NQUTU FROM SILUTSHANA SUB RANK INTO AND ALONG R68 TO NQUTHU TAXI RANK AND RETURN ALONG THE FORWARD ROUTE IN RESERVE.
12.13	2207GY2207GY00047675 - HLATHI DAM TO NQUTU FROM HLATHI DAM SUB RANK INTO AND ALONG R68 TO NQUTHU TAXI RANK AND RETURN ALONG THE FORWARD ROUTE IN RESERVE.
12.14	2207GY2207GY00047676 - ISANDLWANA TO NQUTHU FROM ISANDLWANA SUB RANK INTO AND ALONG P58, TURN LEFT INTO R68 AND PROCEED TO NQUTHU TAXI RANK AND RETURN ALONG THE FORWARD ROUTE IN REVERSE.
12.15	2207GY2207GY00047678 - NCEPHENI TO NQUTU FROM NCEPHENI SUB TAXI RANK INTO AND ALONG P58, TURN INTO R68 AND PROCEED TO NQUTHU TAXI RANK AND RETURN ALONG THE FORWARD ROUTE IN RESERVE.
12.16	2207GY2207GY00050375 - MABULULWANE TO NQUTU FROM MABULULWANE SUB TAXI RANK INTO AND ALONG D1297 INTO R68 AND PROCEED TO NQUTHU TAXI RANK AND RETURN.
12.17	2207GY2207GY00050409 - HLAZAKAZI TO NQUTHU FROM HLAZAKAZI SUB TAXI RANK INTO AND ALONG D1362, INTO R68 AND PROCEED TO NQUTHU TAXI RANK AND RETURN.
12.18	2207GY2207GY00050410 - MBOKODWENI TO NQUTU FROM MBOKODWE TO NQUTHU INTO AND ALONG L1992, INTO R68 PROCEED TO NQUTHU TAXI RANK AND RETURN.
12.19	2207GY2207GY00050411 - GRACE SUB TO NQUTU FROM GRACE SUB RANK INTO AND ALONG P53 TO NQUTHU TAXI RANK AND RETURN.
12.20	2207GY2207GY00050412 - GRACE SUB TO NZIMANDE FROM GRACE SUB RANK, INTO AND ALONG P54, INTO R34, RIGHT INTO P251 AND PROCEED TO NZIMANDE MINE AND RETURN.
12.21	2207GY2207GY00050413 - GRACE SUB TO NZIMANDE FROM GRACE SUB RANK, INTO AND ALONG P54, INTO R34, RIGHT INTO P251 AND PROCEED TO NZIMANDE MINE AND RETURN.
12.22	2207GY2207GY00050414 - GRACE SUB TO MONDLO FROM GRACE SUB RANK TO MONDLO ALONG P411 AND RETURN.





## transport

Department:  
Transport  
Province of KwaZulu-Natal

## GAZETTE

LGKZNG32-2019-OCT

REGION: ALL

12.23	2207GY2207GY00050415 - GRACE SUB TO DUNDEE FROM GRACE SUB RANK TO DUNDEE, INTO AND ALONG P54, LEFT INTO AND ALONG P34-2, INTO P33 INTO VICTORIA STREET, RIGHT INTO SMITH STREET, INTO THE DUNDEE TAXI RANK AND RETURN.
12.24	2207GY2207GY00050416 - GRACE SUB TO VRYHEID FROM GRACE SUB RANK TO VRYHEID, INTO AND ALONG P54, RIGHT INTO AND ALONG P34-2, INTO KERK –CHURCH STREET, TO THE VRYHEID TAXI RANK AND RETURN.
12.25	2207GY2207GY00050417 - GRACE SUB TO KINGSLEY FROM GRACE SUB RANK TO KINGSLEY, INTO AND ALONG P54 TO BLOODRIVER, LEFT INTO P34-2, INTO P33, LEFT INTO KINGSLEY, INTO AN APPROVED TAXI RANK AND RETURN.
12.26	2207GY2207GY00050418 - GRACE SUB TO UTRECHT FROM GRACE SUB TAXI RANK, INTO AND ALONG P54, INTO R34 (P41), AND PROCEED TO UTRECHT, LEFT INTO UTRECHT TAXI RANK AND RETURN.
12.27	2207GY2207J510047659 - NQUTU TO NONDWENI FROM NQUTHU TAXI RANK TO NONDWENI TAXI RANK ALONG MAIN ROAD (P36-2 AND RETURN ALONG THE FORWARD ROUTE IN REVERSE.(PICKING UP AND SETTING DOWN PASSENGERS EN ROUTE.
12.28	2207GY2207J510047669 - NQUTHU TO EMONDLO FROM NQUTHU TO EMONDLO TAXI RANK ALONG P54,TURN OFF AT MASONDO CROSSING WHICH BECOMES R9 PICKING UP AND DROPPING OFF EN ROUTE AND RETURN ALONG THE FORWARD ROUTE IN REVERSE.
12.29	2207GY2207J510047671 - NQUTHU TO VRYHEID  FROM NQUTHU INTO AND ALONG P54,TURN OFF AT MASONDO CROSSING WHICH BECOMES R9,PROCEED ALONG MONDLO/GOBINSIMBI WHICH BECOMES R14 AND PROCEED TO JUNCTION OF VRYHEID AND MELMOTH ROADS WHICH BECOMES R43 AND PROCEED TO UTRECHT STREET IN VRYHEID.AT THE FIRST ROBOT, TURN RIGHT AND SHORT LEFT VRYHEID TAXI RANK AND RETURN ALONG THE FORWARD ROUTE IN REVERSE.
12.30	2207J52207J500047660 - NONDWENI TO VRYHEID FROM NONDWENI INTO ALONG P63-2,LEFT INTO R48(P59-4) AND PROCEED TO MONDLO - VRYHEID ROAD CROSSING WHICH IS R17, TURN LEFT INTO R34 AND PROCEED INTO AND ALONG EAST STREET,LEFT INTO CHURCH STREET AND TURN LEFT INTO VRYHEID TAXI RANK AND RETURN ALONG FORWARD ROUTE IN RESERVE.



## transport

Department:  
Transport  
Province of KwaZulu-Natal

## GAZETTE

LGKZNG32-2019-OCT

REGION: ALL

1) Application Number: APP0117931	2) Gazette Number: LGKZNG32-2019-OCT
3) Applicant: MA SHEZI ID NO. 7009205316080 Association: NQUTHU DISTRICT PIONEERS TAXI ASSOC.	4) Applicant Address: PO. BOX 436 NQUTHU
5) Existing Licence Holder: NOT APPLICABLE ID NO. NOT APPLICABLE	3135 6) Existing Licence Holder Address: NOT APPLICABLE
7) Type of application: NEW OPERATING LICENCE	8) Operating Licence Number: NOTAVAILABLE
9) Vehicle Type: MINIBUS	10) 1 X 15 (SEATED) + 0 (STANDING)
11) Region: UMZINYATHI	
12.1	2207GY1205GJ10047654 - NQUTU TO JOHANNESBURG FROM NQUTHU TAXI RANK R66 PROCEED TO MNYANDU CROSSING TURN LEFT TO R33/R68 BYPASS DUNDEE ALONG VICTORIA STREET, INTO KAREL LANDMAN, JOINING R68, RIGHT INTO AND LONG N11, BY PASS NEWCASTLE AND PROCEEDING THROUGH VOLKRUST ALONG JOUBERT STREET INTO DAN PIENAAR STREET (R543) INTO AND ALONG R23 TO STANDERTON, PASSING THROUGH STANDERTON, ALONG BOTHA STREET, LOMBARD STREET, KROG STREET INTO R23 BY PASSING GREYLINGSTAD AND BALFOUR TOWARDS HEIDELBERG, TURN RIGHT INTO N3, PROCEED DIRECT INTO VOSLOORUS TAXI RANK AND PROCEED INTO AND ALONG N17 TO GERMISTON TAXI RANK, OFF LOADING ONLY AND PROCEED DIRECT TO M2 INTO AND ALONG N12, PEASE ROAD INTO BARA CITY TAXI RANK AND RETURN INTO NQUTHU ALONG THE FORWARD ROUTE IN REVERSE.
12.2	2207GY1205GJ10047655 - NQUTU TO JOHANNESBURG CBD FROM NQUTU TAXI RANK INTO R34 TO BLOODRIVER, BYPASSING UTRECHT, RIGHT INTO N11 AND PROCEED AS IN ROUTE (JOHANNESBURG)
12.3	2207GY2202BQ10047668 - NQUTU TO NEWCASTLE FROM NQUTHU TAXI RANK INTO AND ALONG INTO AND ALONG P54 TO BLOOD RIVER, INTO R34(P41), INTO R37, LEFT INTO N11 AND PROCEED TO NEWCASTLE, INTO ALLEN STREET AT THE LAST ROBOT TURN LEFT AND RIGHT TO NEWCASTLE TAXI RANK RETURN TO NQUTHU ALONG THE FORWARD ROUTE IN REVERSE.
12.4	2207GY2206KU10047656 - NQUTU TO DURBAN FROM NQUTHU TAXI RANK INTO AND ALONG R68 TO BABANANGO, RIGHT INTO R34, PASSING THROUGH MELMOTH, RIGHT INTO R66 PASSING THROUGH ESHOWE, PROCEED ALONG R66, RIGHT INTO R102 TO NGINGINDLOVU AND PROCEED TO STANGER ALONG R102, PASSING THROUGH STANGER AND TO N2, RIGHT INTO R1020/N2 AND PROCEED DIRECT TO DURBAN INTO R102 INTO UMNGENI ROAD (R102) SETTING DOWN AT DURBAN STATION AND PROCEED ALONG UMNGENI ROAD INTO SOLDIERS WAY, RIGHT INTO LEOPOLD STREET, LEFT INTO MARKET STREET, RIGHT INTO SMITH STREET, RIGHT INTO WARWICK AVENUE, INTO UNIVERSITY AVENUE TAXI RANK AND RETURN ALONG WARWICK AVENUE, RIGHT INTO ALICE STREET, LEFT INTO ALBERT STREET, RIGHT INTO UMNGENI ROAD AND RETURN TO NQUTHU ALONG THE FORWARD ROUTE IN REVERSE.
12.5	2207GY2207BP10047658 - NQUTHU TO DUNDEE FROM NQUTHU TAXI RANK, INTO P36/2 INTO R68, LEFT INTO R33 INTO VICTORIA STREET, RIGHT INTO SMITH STREET INTO DUNDEE TAXI RANK AND RETURN TO NQUTHU ALONG THE FORWARD ROUTE IN REVERSE.
12.6	2207GY2207GY00047657 - NQUTU TO EMPANGENI FROM NQUTHU TAXI RANK ALONG THE SAME ROUTE AS IN 3ABOVE, UP TO NKWALINI ALONG R66 AT KWALINI TURN LEFT INTO AND ALONG R34, WHICH BECOMES MAIN ROAD AND PROCEED DIRECT TO EMPANGENI TAXI RANK AND RETURN THE FORWARD ROUTE IN REVERSE.
12.7	2207GY2207GY00047664 - NQUTU TO QHUDENI FROM NQUTHU TAXI RANK INTO AND ALONG R68 AND AND TURN RIGHT INTO P16/3 TO P32 KWABALOYI QHUDENI AND RETURN TO NQUTHU WITH ALONG THE FOWARD ROUTE IN REVERSE.
12.8	2207GY2207GY00047665 - SIBONGILE TO NQUTU FROM SIBONGILE ALONG L1993 INTO R68 AND PROCEED INTO NQUTHU TAXI RANK AND RETURN.
12.9	2207GY2207GY00047666 - MABULULWANE TO NQUTU FROM MABULULWANE SUB TAXI RANK INTO AND ALONG D1297 INTO R68 AND PROCEED TO NQUTHU TAXI RANK AND RETURN.
12.10	2207GY2207GY00047672 - ZICOLE TO NQUTU FROM KWAMBATHA TRADING STORE INTO AND ALONG D1347, RIGHT INTO P54 AND PROCEED TO NQUTHU TAXI RANK AND RETURN ALONG THE FORWARD ROUTE IN REVERSE.
12.11	2207GY2207GY00047673 - ST. AUGUSTINE TO NQUTU FROM AUGUSTINE'S SCHOOL INTO AND ALONG D1361, RIGHT INTO R68 AND PROCEED TO NQUTHU TAXI RANK AND RETURN ALONG THE FORWARD ROUTE IN RESERVE.
12.12	2207GY2207GY00047674 - SILUTSHANA TO NQUTU FROM SILUTSHANA SUB RANK INTO AND ALONG R68 TO NQUTHU TAXI RANK AND RETURN ALONG THE FORWARD ROUTE IN RESERVE
12.13	2207GY2207GY00047675 - HLATHI DAM TO NQUTU FROM HLATHI DAM SUB RANK INTO AND ALONG R68 TO NQUTHU TAXI RANK AND RETURN ALONG THE FORWARD ROUTE IN RESERVE.
12.14	2207GY2207GY00047676 - ISANDLWANA TO NQUTHU FROM ISANDLWANA SUB RANK INTO AND ALONG P58, TURN LEFT INTO R68 AND PROCEED TO NQUTHU TAXI RANK AND RETURN ALONG THE FORWARD ROUTE IN REVERSE.
12.15	2207GY2207GY00047678 - NCEPHENI TO NQUTU FROM NCEPHENI SUB TAXI RANK INTO AND ALONG P58, TURN INTO R68 AND PROCEED TO NQUTHU TAXI RANK AND RETURN ALONG THE FORWARD ROUTE IN RESERVE.
12.16	2207GY2207GY00050375 - MABULULWANE TO NQUTU FROM MABULULWANE SUB TAXI RANK INTO AND ALONG D1297 INTO R68 AND PROCEED TO NQUTHU TAXI RANK AND RETURN.
12.17	2207GY2207GY00050409 - HLAZAKAZI TO NQUTHU FROM HLAZAKAZI SUB TAXI RANK INTO AND ALONG D1362, INTO R68 AND PROCEED TO NQUTHU TAXI RANK AND RETURN.
12.18	2207GY2207GY00050410 - MBOKODWENI TO NQUTU FROM MBOKODWE TO NQUTHU INTO AND ALONG L1992, INTO R68 PROCEED TO NQUTHU TAXI RANK AND RETURN.
12.19	2207GY2207GY00050411 - GRACE SUB TO NQUTU FROM GRACE SUB RANK INTO AND ALONG P53 TO NQUTHU TAXI RANK AND RETURN.
12.20	2207GY2207GY00050412 - GRACE SUB TO NZIMANDE FROM GRACE SUB RANK, INTO AND ALONG P54, INTO R34, RIGHT INTO P251 AND PROCEED TO NZIMANDE MINE AND RETURN.
12.21	2207GY2207GY00050413 - GRACE SUB TO NZIMANDE FROM GRACE SUB RANK, INTO AND ALONG P54, INTO R34, RIGHT INTO P251 AND PROCEED TO NZIMANDE MINE AND RETURN.



## transport

Department:  
Transport  
Province of KwaZulu-Natal

## GAZETTE

LGKZNG32-2019-OCT

REGION: ALL

12.22	2207GY2207GY00050414 - GRACE SUB TO MONDLO FROM GRACE SUB RANK TO MONDLO ALONG P411 AND RETURN.
12.23	2207GY2207GY00050415 - GRACE SUB TO DUNDEE FROM GRACE SUB RANK TO DUNDEE, INTO AND ALONG P54, LEFT INTO AND ALONG P34-2, INTO P33 INTO VICTORIA STREET, RIGHT INTO SMITH STREET, INTO THE DUNDEE TAXI RANK AND RETURN.
12.24	2207GY2207GY00050416 - GRACE SUB TO VRYHEID FROM GRACE SUB RANK TO VRYHEID, INTO AND ALONG P54, RIGHT INTO AND ALONG P34-2, INTO KERK –CHURCH STREET, TO THE VRYHEID TAXI RANK AND RETURN.
12.25	2207GY2207GY00050417 - GRACE SUB TO KINGSLEY FROM GRACE SUB RANK TO KINGSLEY, INTO AND ALONG P54 TO BLOODRIVER, LEFT INTO P34-2, INTO P33, LEFT INTO KINGSLEY, INTO AN APPROVED TAXI RANK AND RETURN.
12.26	2207GY2207GY00050418 - GRACE SUB TO UTRECHT FROM GRACE SUB TAXI RANK, INTO AND ALONG P54, INTO R34 (P41), AND PROCEED TO UTRECHT, LEFT INTO UTRECHT TAXI RANK AND RETURN.
12.27	2207GY2207J510047659 - NQUTU TO NONDWENI FROM NQUTHU TAXI RANK TO NONDWENI TAXI RANK ALONG MAIN ROAD (P36-2 AND RETURN ALONG THE FORWARD ROUTE IN REVERSE.(PICKING UP AND SETTING DOWN PASSENGERS EN ROUTE.
12.28	2207GY2207J510047669 - NQUTHU TO EMONDLO FROM NQUTHU TO EMONDLO TAXI RANK ALONG P54,TURN OFF AT MASONDO CROSSING WHICH BECOMES R9 PICKING UP AND DROPPING OFF EN ROUTE AND RETURN ALONG THE FORWARD ROUTE IN REVERSE.
12.29	2207GY2207J510047671 - NQUTHU TO VRYHEID  FROM NQUTHU INTO AND ALONG P54,TURN OFF AT MASONDO CROSSING WHICH BECOMES R9,PROCEED ALONG MONDLO/GOBINSIMBI WHICH BECOMES R14 AND PROCEED TO JUNCTION OF VRYHEID AND MELMOTH ROADS WHICH BECOMES R43 AND PROCEED TO UTRECHT STREET IN VRYHEID.AT THE FIRST ROBOT, TURN RIGHT AND SHORT LEFT VRYHEID TAXI RANK AND RETURN ALONG THE FORWARD ROUTE IN REVERSE.
12.30	2207J52207J500047660 - NONDWENI TO VRYHEID FROM NONDWENI INTO ALONG P63-2,LEFT INTO R48(P59-4) AND PROCEED TO MONDLO - VRYHEID ROAD CROSSING WHICH IS R17, TURN LEFT INTO R34 AND PROCEED INTO AND ALONG EAST STREET,LEFT INTO CHURCH STREET AND TURN LEFT INTO VRYHEID TAXI RANK AND RETURN ALONG FORWARD ROUTE IN RESERVE.



## transport

Department:  
Transport  
Province of KwaZulu-Natal

## GAZETTE

LGKZNG32-2019-OCT

REGION: ALL

1) <b>Application Number:</b> APP0117934	2) <b>Gazette Number:</b> LGKZNG32-2019-OCT
3) <b>Applicant:</b> NONHLAHLA HEZEKIA NDLOVU <b>ID NO.</b> 5605095587086 <b>Association:</b> NQUTHU DISTRICT PIONEERS TAXI ASSOC.	4) <b>Applicant Address:</b> P O BOX 436 NQUTHU KWAZULU-NATAL  3135
5) <b>Existing Licence Holder:</b> NOT APPLICABLE <b>ID NO.</b> NOT APPLICABLE	6) <b>Existing Licence Holder Address:</b> NOT APPLICABLE
7) <b>Type of application:</b> NEW OPERATING LICENCE	8) <b>Operating Licence Number:</b> NOTAVAILABLE
9) <b>Vehicle Type:</b> MINIBUS	10) 1 X 14 (SEATED) + 0 (STANDING)
11) <b>Region:</b> UMZINYATHI	
12.1	2207GY1205GJ10047654 - NQUTU TO JOHANNESBURG FROM NQUTHU TAXI RANK R66 PROCEED TO MNYANDU CROSSING TURN LEFT TO R33/R68 BYPASS DUNDEE ALONG VICTORIA STREET, INTO KAREL LANDMAN, JOINING R68, RIGHT INTO AND LONG N11, BY PASS NEWCASTLE AND PROCEEDING THROUGH VOLKRUST ALONG JOUBERT STREET INTO DAN PIENAAR STREET (R543) INTO AND ALONG R23 TO STANDERTON, PASSING THROUGH STANDERTON, ALONG BOTHA STREET, LOMBARD STREET, KROG STREET INTO R23 BY PASSING GREYLINGSTAD AND BALFOUR TOWARDS HEIDELBERG, TURN RIGHT INTO N3, PROCEED DIRECT INTO VOSLOORUS TAXI RANK AND PROCEED INTO AND ALONG N17 TO GERMISTON TAXI RANK, OFF LOADING ONLY AND PROCEED DIRECT TO M2 INTO AND ALONG N12, PEASE ROAD INTO BARA CITY TAXI RANK AND RETURN INTO NQUTHU ALONG THE FORWARD ROUTE IN REVERSE.
12.2	2207GY1205GJ10047655 - NQUTU TO JOHANNESBURG CBD FROM NQUTU TAXI RANK INTO R34 TO BLOODRIVER, BYPASSING UTRECHT, RIGHT INTO N11 AND PROCEED AS IN ROUTE (JOHANNESBURG)
12.3	2207GY2202BQ10047668 - NQUTU TO NEWCASTLE FROM NQUTHU TAXI RANK INTO AND ALONG INTO AND ALONG P54 TO BLOOD RIVER, INTO R34(P41), INTO R37, LEFT INTO N11 AND PROCEED TO NEWCASTLE, INTO ALLEN STREET AT THE LAST ROBOT TURN LEFT AND RIGHT TO NEWCASTLE TAXI RANK RETURN TO NQUTHU ALONG THE FORWARD ROUTE IN REVERSE.
12.4	2207GY2206KU10047656 - NQUTU TO DURBAN FROM NQUTHU TAXI RANK INTO AND ALONG R68 TO BABANANGO, RIGHT INTO R34, PASSING THROUGH MELMOTH, RIGHT INTO R66 PASSING THROUGH ESHOWE, PROCEED ALONG R66, RIGHT INTO R102 TO NGINGINDLOVU AND PROCEED TO STANGER ALONG R102, PASSING THROUGH STANGER AND TO N2, RIGHT INTO R1020/N2 AND PROCEED DIRECT TO DURBAN INTO R102 INTO UMNGENI ROAD (R102) SETTING DOWN AT DURBAN STATION AND PROCEED ALONG UMNGENI ROAD INTO SOLDIERS WAY, RIGHT INTO LEOPOLD STREET, LEFT INTO MARKET STREET, RIGHT INTO SMITH STREET, RIGHT INTO WARWICK AVENUE, INTO UNIVERSITY AVENUE TAXI RANK AND RETURN ALONG WARWICK AVENUE, RIGHT INTO ALICE STREET, LEFT INTO ALBERT STREET, RIGHT INTO UMNGENI ROAD AND RETURN TO NQUTHU ALONG THE FORWARD ROUTE IN REVERSE.
12.5	2207GY2207BP10047658 - NQUTHU TO DUNDEE FROM NQUTHU TAXI RANK, INTO P36/2 INTO R68, LEFT INTO R33 INTO VICTORIA STREET, RIGHT INTO SMITH STREET INTO DUNDEE TAXI RANK AND RETURN TO NQUTHU ALONG THE FORWARD ROUTE IN REVERSE.
12.6	2207GY2207GY00047657 - NQUTU TO EMPANGENI FROM NQUTHU TAXI RANK ALONG THE SAME ROUTE AS IN 3ABOVE, UP TO NKWALINI ALONG R66 AT KWALINI TURN LEFT INTO AND ALONG R34, WHICH BECOMES MAIN ROAD AND PROCEED DIRECT TO EMPANGENI TAXI RANK AND RETURN THE FORWARD ROUTE IN REVERSE.
12.7	2207GY2207GY00047664 - NQUTU TO QHUDENI FROM NQUTHU TAXI RANK INTO AND ALONG R68 AND AND TURN RIGHT INTO P16/3 TO P32 KWABALOYI QHUDENI AND RETURN TO NQUTHU WITH ALONG THE FOWARD ROUTE IN REVERSE.
12.8	2207GY2207GY00047665 - SIBONGILE TO NQUTU FROM SIBONGILE ALONG L1993 INTO R68 AND PROCEED INTO NQUTHU TAXI RANK AND RETURN.
12.9	2207GY2207GY00047666 - MABULULWANE TO NQUTU FROM MABULULWANE SUB TAXI RANK INTO AND ALONG D1297 INTO R68 AND PROCEED TO NQUTHU TAXI RANK AND RETURN.
12.10	2207GY2207GY00047672 - ZICOLE TO NQUTU FROM KWAMBATHA TRADING STORE INTO AND ALONG D1347, RIGHT INTO P54 AND PROCEED TO NQUTHU TAXI RANK AND RETURN ALONG THE FORWARD ROUTE IN REVERSE.
12.11	2207GY2207GY00047673 - ST. AUGUSTINE TO NQUTU FROM AUGUSTINE'S SCHOOL INTO AND ALONG D1361, RIGHT INTO R68 AND PROCEED TO NQUTHU TAXI RANK AND RETURN ALONG THE FORWARD ROUTE IN RESERVE.
12.12	2207GY2207GY00047674 - SILUTSHANA TO NQUTU FROM SILUTSHANA SUB RANK INTO AND ALONG R68 TO NQUTHU TAXI RANK AND RETURN ALONG THE FORWARD ROUTE IN RESERVE
12.13	2207GY2207GY00047675 - HLATHI DAM TO NQUTU FROM HLATHI DAM SUB RANK INTO AND ALONG R68 TO NQUTHU TAXI RANK AND RETURN ALONG THE FORWARD ROUTE IN RESERVE.
12.14	2207GY2207GY00047676 - ISANDLWANA TO NQUTHU FROM ISANDLWANA SUB RANK INTO AND ALONG P58, TURN LEFT INTO R68 AND PROCEED TO NQUTHU TAXI RANK AND RETURN ALONG THE FORWARD ROUTE IN REVERSE.
12.15	2207GY2207GY00047678 - NCEPHENI TO NQUTU FROM NCEPHENI SUB TAXI RANK INTO AND ALONG P58, TURN INTO R68 AND PROCEED TO NQUTHU TAXI RANK AND RETURN ALONG THE FORWARD ROUTE IN RESERVE.
12.16	2207GY2207GY00050375 - MABULULWANE TO NQUTU FROM MABULULWANE SUB TAXI RANK INTO AND ALONG D1297 INTO R68 AND PROCEED TO NQUTHU TAXI RANK AND RETURN.
12.17	2207GY2207GY00050409 - HLAZAKAZI TO NQUTHU FROM HLAZAKAZI SUB TAXI RANK INTO AND ALONG D1362, INTO R68 AND PROCEED TO NQUTHU TAXI RANK AND RETURN.
12.18	2207GY2207GY00050410 - MBOKODWENI TO NQUTU FROM MBOKODWE TO NQUTHU INTO AND ALONG L1992, INTO R68 PROCEED TO NQUTHU TAXI RANK AND RETURN.
12.19	2207GY2207GY00050411 - GRACE SUB TO NQUTU FROM GRACE SUB RANK INTO AND ALONG P53 TO NQUTHU TAXI RANK AND RETURN.
12.20	2207GY2207GY00050412 - GRACE SUB TO NZIMANDE FROM GRACE SUB RANK, INTO AND ALONG P54, INTO R34, RIGHT INTO P251 AND PROCEED TO NZIMANDE MINE AND RETURN.
12.21	2207GY2207GY00050413 - GRACE SUB TO NZIMANDE FROM GRACE SUB RANK, INTO AND ALONG P54, INTO R34, RIGHT INTO P251 AND PROCEED TO NZIMANDE MINE AND RETURN.



## transport

Department:  
Transport  
Province of KwaZulu-Natal

## GAZETTE

LGKZNG32-2019-OCT

REGION: ALL

12.22	2207GY2207GY00050414 - GRACE SUB TO MONDLO FROM GRACE SUB RANK TO MONDLO ALONG P411 AND RETURN.
12.23	2207GY2207GY00050415 - GRACE SUB TO DUNDEE FROM GRACE SUB RANK TO DUNDEE, INTO AND ALONG P54, LEFT INTO AND ALONG P34-2, INTO P33 INTO VICTORIA STREET, RIGHT INTO SMITH STREET, INTO THE DUNDEE TAXI RANK AND RETURN.
12.24	2207GY2207GY00050416 - GRACE SUB TO VRYHEID FROM GRACE SUB RANK TO VRYHEID, INTO AND ALONG P54, RIGHT INTO AND ALONG P34-2, INTO KERK –CHURCH STREET, TO THE VRYHEID TAXI RANK AND RETURN.
12.25	2207GY2207GY00050417 - GRACE SUB TO KINGSLEY FROM GRACE SUB RANK TO KINGSLEY, INTO AND ALONG P54 TO BLOODRIVER, LEFT INTO P34-2, INTO P33, LEFT INTO KINGSLEY, INTO AN APPROVED TAXI RANK AND RETURN.
12.26	2207GY2207GY00050418 - GRACE SUB TO UTRECHT FROM GRACE SUB TAXI RANK, INTO AND ALONG P54, INTO R34 (P41), AND PROCEED TO UTRECHT, LEFT INTO UTRECHT TAXI RANK AND RETURN.
12.27	2207GY2207J510047659 - NQUTU TO NONDWENI FROM NQUTHU TAXI RANK TO NONDWENI TAXI RANK ALONG MAIN ROAD (P36-2 AND RETURN ALONG THE FORWARD ROUTE IN REVERSE.(PICKING UP AND SETTING DOWN PASSENGERS EN ROUTE.
12.28	2207GY2207J510047669 - NQUTHU TO EMONDLO FROM NQUTHU TO EMONDLO TAXI RANK ALONG P54,TURN OFF AT MASONDO CROSSING WHICH BECOMES R9 PICKING UP AND DROPPING OFF EN ROUTE AND RETURN ALONG THE FORWARD ROUTE IN REVERSE.
12.29	2207GY2207J510047671 - NQUTHU TO VRYHEID  FROM NQUTHU INTO AND ALONG P54,TURN OFF AT MASONDO CROSSING WHICH BECOMES R9,PROCEED ALONG MONDLO/GOBINSIMBI WHICH BECOMES R14 AND PROCEED TO JUNCTION OF VRYHEID AND MELMOTH ROADS WHICH BECOMES R43 AND PROCEED TO UTRECHT STREET IN VRYHEID.AT THE FIRST ROBOT, TURN RIGHT AND SHORT LEFT VRYHEID TAXI RANK AND RETURN ALONG THE FORWARD ROUTE IN REVERSE.
12.30	2207J52207J500047660 - NONDWENI TO VRYHEID FROM NONDWENI INTO ALONG P63-2,LEFT INTO R48(P59-4) AND PROCEED TO MONDLO - VRYHEID ROAD CROSSING WHICH IS R17, TURN LEFT INTO R34 AND PROCEED INTO AND ALONG EAST STREET,LEFT INTO CHURCH STREET AND TURN LEFT INTO VRYHEID TAXI RANK AND RETURN ALONG FORWARD ROUTE IN RESERVE.



## transport

Department:  
Transport  
Province of KwaZulu-Natal

## GAZETTE

LGKZNG32-2019-OCT

REGION: ALL

1)	<b>Application Number:</b> APP0117939	2)	<b>Gazette Number:</b> LGKZNG32-2019-OCT
3)	<b>Applicant:</b> FR MAZIBUKO <b>ID NO.</b> 6203025276084 <b>Association:</b> NQUTHU DISTRICT PIONEERS TAXI ASSOC.	4)	<b>Applicant Address:</b> PO BOX 436 NQUTHU KWAZULU-NATAL 3135
5)	<b>Existing Licence Holder:</b> NOT APPLICABLE <b>ID NO.</b> NOT APPLICABLE	6)	<b>Existing Licence Holder Address:</b> NOT APPLICABLE
7)	<b>Type of application:</b> NEW OPERATING LICENCE	8)	<b>Operating Licence Number:</b> NOTAVAILABLE
9)	<b>Vehicle Type:</b> MINIBUS	10)	1 X 22 (SEATED) + 0 (STANDING)
11)	<b>Region:</b> UMZINYATHI		
12.1	2207GY1205GJ10047654 - NQUTU TO JOHANNESBURG FROM NQUTHU TAXI RANK R66 PROCEED TO MNYANDU CROSSING TURN LEFT TO R33/R68 BYPASS DUNDEE ALONG VICTORIA STREET, INTO KAREL LANDMAN, JOINING R68, RIGHT INTO AND LONG N11, BY PASS NEWCASTLE AND PROCEEDING THROUGH VOLKRUST ALONG JOUBERT STREET INTO DAN PIENAAR STREET (R543) INTO AND ALONG R23 TO STANDERTON, PASSING THROUGH STANDERTON, ALONG BOTHA STREET, LOMBARD STREET, KROG STREET INTO R23 BY PASSING GREYLINGSTAD AND BALFOUR TOWARDS HEIDELBERG, TURN RIGHT INTO N3, PROCEED DIRECT INTO VOSLOORUS TAXI RANK AND PROCEED INTO AND ALONG N17 TO GERMISTON TAXI RANK, OFF LOADING ONLY AND PROCEED DIRECT TO M2 INTO AND ALONG N12, PEASE ROAD INTO BARA CITY TAXI RANK AND RETURN INTO NQUTHU ALONG THE FORWARD ROUTE IN REVERSE.		
12.2	2207GY1205GJ10047655 - NQUTU TO JOHANNESBURG CBD FROM NQUTU TAXI RANK INTO R34 TO BLOODRIVER, BYPASSING UTRECHT, RIGHT INTO N11 AND PROCEED AS IN ROUTE (JOHANNESBURG)		
12.3	2207GY2202BQ10047668 - NQUTU TO NEWCASTLE FROM NQUTHU TAXI RANK INTO AND ALONG INTO AND ALONG P54 TO BLOOD RIVER, INTO R34(P41), INTO R37, LEFT INTO N11 AND PROCEED TO NEWCASTLE, INTO ALLEN STREET AT THE LAST ROBOT TURN LEFT AND RIGHT TO NEWCASTLE TAXI RANK RETURN TO NQUTHU ALONG THE FORWARD ROUTE IN REVERSE.		
12.4	2207GY2206KU10047656 - NQUTU TO DURBAN FROM NQUTHU TAXI RANK INTO AND ALONG R68 TO BABANANGO, RIGHT INTO R34, PASSING THROUGH MELMOTH, RIGHT INTO R66 PASSING THROUGH ESHOWE, PROCEED ALONG R66, RIGHT INTO R102 TO NGINGINDLOVU AND PROCEED TO STANGER ALONG R102, PASSING THROUGH STANGER AND TO N2, RIGHT INTO R102/N2 AND PROCEED DIRECT TO DURBAN INTO R102 INTO UMGNGENI ROAD (R102) SETTING DOWN AT DURBAN STATION AND PROCEED ALONG UMGNGENI ROAD INTO SOLDIERS WAY, RIGHT INTO LEOPOLD STREET, LEFT INTO MARKET STREET, RIGHT INTO SMITH STREET, RIGHT INTO WARWICK AVENUE, INTO UNIVERSITY AVENUE TAXI RANK AND RETURN ALONG WARWICK AVENUE, RIGHT INTO ALICE STREET, LEFT INTO ALBERT STREET, RIGHT INTO UMGNGENI ROAD AND RETURN TO NQUTHU ALONG THE FORWARD ROUTE IN REVERSE.		
12.5	2207GY2207BP10047658 - NQUTHU TO DUNDEE FROM NQUTHU TAXI RANK, INTO P36/2 INTO R68, LEFT INTO R33 INTO VICTORIA STREET, RIGHT INTO SMITH STREET INTO DUNDEE TAXI RANK AND RETURN TO NQUTHU ALONG THE FORWARD ROUTE IN REVERSE.		
12.6	2207GY2207GY00047657 - NQUTU TO EMPANGENI FROM NQUTHU TAXI RANK ALONG THE SAME ROUTE AS IN 3ABOVE, UP TO NKWALINI ALONG R66 AT KWALINI TURN LEFT INTO AND ALONG R34, WHICH BECOMES MAIN ROAD AND PROCEED DIRECT TO EMPANGENI TAXI RANK AND RETURN THE FORWARD ROUTE IN REVERSE.		
12.7	2207GY2207GY00047664 - NQUTU TO QHUDENI FROM NQUTHU TAXI RANK INTO AND ALONG R68 AND AND TURN RIGHT INTO P16/3 TO P32 KWABALOYI QHUDENI AND RETURN TO NQUTHU WITH ALONG THE FORWARD ROUTE IN REVERSE.		
12.8	2207GY2207GY00047665 - SIBONGILE TO NQUTU FROM SIBONGILE ALONG L1993 INTO R68 AND PROCEED INTO NQUTHU TAXI RANK AND RETURN.		
12.9	2207GY2207GY00047666 - MABULULWANE TO NQUTU FROM MABULULWANE SUB TAXI RANK INTO AND ALONG D1297 INTO R68 AND PROCEED TO NQUTHU TAXI RANK AND RETURN.		
12.10	2207GY2207GY00047672 - ZICOLE TO NQUTU FROM KWAMBATHA TRADING STORE INTO AND ALONG D1347, RIGHT INTO P54 AND PROCEED TO NQUTHU TAXI RANK AND RETURN ALONG THE FORWARD ROUTE IN REVERSE.		
12.11	2207GY2207GY00047673 - ST. AUGUSTINE TO NQUTU FROM AUGUSTINE'S SCHOOL INTO AND ALONG D1361, RIGHT INTO R68 AND PROCEED TO NQUTHU TAXI RANK AND RETURN ALONG THE FORWARD ROUTE IN RESERVE.		
12.12	2207GY2207GY00047674 - SILUTSHANA TO NQUTU FROM SILUTSHANA SUB RANK INTO AND ALONG R68 TO NQUTHU TAXI RANK AND RETURN ALONG THE FORWARD ROUTE IN RESERVE.		
12.13	2207GY2207GY00047675 - HLATHI DAM TO NQUTU FROM HLATHI DAM SUB RANK INTO AND ALONG R68 TO NQUTHU TAXI RANK AND RETURN ALONG THE FORWARD ROUTE IN RESERVE.		
12.14	2207GY2207GY00047676 - ISANDLWANA TO NQUTHU FROM ISANDLWANA SUB RANK INTO AND ALONG P58, TURN LEFT INTO R68 AND PROCEED TO NQUTHU TAXI RANK AND RETURN ALONG THE FORWARD ROUTE IN REVERSE.		
12.15	2207GY2207GY00047678 - NCEPHENI TO NQUTU FROM NCEPHENI SUB TAXI RANK INTO AND ALONG P58, TURN INTO R68 AND PROCEED TO NQUTHU TAXI RANK AND RETURN ALONG THE FORWARD ROUTE IN RESERVE.		
12.16	2207GY2207GY00050375 - MABULULWANE TO NQUTU FROM MABULULWANE SUB TAXI RANK INTO AND ALONG D1297 INTO R68 AND PROCEED TO NQUTHU TAXI RANK AND RETURN.		
12.17	2207GY2207GY00050409 - HLAZAKAZI TO NQUTHO FROM HLAZAKAZI SUB TAXI RANK INTO AND ALONG D1362, INTO R68 AND PROCEED TO NQUTHU TAXI RANK AND RETURN.		
12.18	2207GY2207GY00050410 - MBOKODWENI TO NQUTU FROM MBOKODWE TO NQUTHU INTO AND ALONG L1992, INTO R68 PROCEED TO NQUTHU TAXI RANK AND RETURN.		
12.19	2207GY2207GY00050411 - GRACE SUB TO NQUTU FROM GRACE SUB RANK INTO AND ALONG P53 TO NQUTHU TAXI RANK AND RETURN.		
12.20	2207GY2207GY00050412 - GRACE SUB TO NZIMANDE FROM GRACE SUB RANK, INTO AND ALONG P54, INTO R34, RIGHT INTO P251 AND PROCEED TO NZIMANDE MINE AND RETURN.		
12.21	2207GY2207GY00050413 - GRACE SUB TO NZIMANDE FROM GRACE SUB RANK, INTO AND ALONG P54, INTO R34, RIGHT INTO P251 AND PROCEED TO NZIMANDE MINE AND RETURN.		





## transport

Department:  
Transport  
Province of KwaZulu-Natal

## GAZETTE

LGKZNG32-2019-OCT

REGION: ALL

12.22	2207GY2207GY00050414 - GRACE SUB TO MONDLO FROM GRACE SUB RANK TO MONDLO ALONG P411 AND RETURN.
12.23	2207GY2207GY00050415 - GRACE SUB TO DUNDEE FROM GRACE SUB RANK TO DUNDEE, INTO AND ALONG P54, LEFT INTO AND ALONG P34-2, INTO P33 INTO VICTORIA STREET, RIGHT INTO SMITH STREET, INTO THE DUNDEE TAXI RANK AND RETURN.
12.24	2207GY2207GY00050416 - GRACE SUB TO VRYHEID FROM GRACE SUB RANK TO VRYHEID, INTO AND ALONG P54, RIGHT INTO AND ALONG P34-2, INTO KERK –CHURCH STREET, TO THE VRYHEID TAXI RANK AND RETURN.
12.25	2207GY2207GY00050417 - GRACE SUB TO KINGSLEY FROM GRACE SUB RANK TO KINGSLEY, INTO AND ALONG P54 TO BLOODRIVER, LEFT INTO P34-2, INTO P33, LEFT INTO KINGSLEY, INTO AN APPROVED TAXI RANK AND RETURN.
12.26	2207GY2207GY00050418 - GRACE SUB TO UTRECHT FROM GRACE SUB TAXI RANK, INTO AND ALONG P54, INTO R34 (P41), AND PROCEED TO UTRECHT, LEFT INTO UTRECHT TAXI RANK AND RETURN.
12.27	2207GY2207J510047659 - NQUTU TO NONDWENI FROM NQUTHU TAXI RANK TO NONDWENI TAXI RANK ALONG MAIN ROAD (P36-2 AND RETURN ALONG THE FORWARD ROUTE IN REVERSE.(PICKING UP AND SETTING DOWN PASSENGERS EN ROUTE.
12.28	2207GY2207J510047669 - NQUTHU TO EMONDLO FROM NQUTHU TO EMONDLO TAXI RANK ALONG P54,TURN OFF AT MASONDO CROSSING WHICH BECOMES R9 PICKING UP AND DROPPING OFF EN ROUTE AND RETURN ALONG THE FORWARD ROUTE IN REVERSE.
12.29	2207GY2207J510047671 - NQUTHU TO VRYHEID  FROM NQUTHU INTO AND ALONG P54,TURN OFF AT MASONDO CROSSING WHICH BECOMES R9,PROCEED ALONG MONDLO/GOBINSIMBI WHICH BECOMES R14 AND PROCEED TO JUNCTION OF VRYHEID AND MELMOTH ROADS WHICH BECOMES R43 AND PROCEED TO UTRECHT STREET IN VRYHEID.AT THE FIRST ROBOT, TURN RIGHT AND SHORT LEFT VRYHEID TAXI RANK AND RETURN ALONG THE FORWARD ROUTE IN REVERSE.
12.30	2207J52207J500047660 - NONDWENI TO VRYHEID FROM NONDWENI INTO ALONG P63-2,LEFT INTO R48(P59-4) AND PROCEED TO MONDLO - VRYHEID ROAD CROSSING WHICH IS R17, TURN LEFT INTO R34 AND PROCEED INTO AND ALONG EAST STREET,LEFT INTO CHURCH STREET AND TURN LEFT INTO VRYHEID TAXI RANK AND RETURN ALONG FORWARD ROUTE IN RESERVE.



## transport

Department:  
Transport  
Province of KwaZulu-Natal

## GAZETTE

LGKZNG32-2019-OCT

REGION: ALL

1) <b>Application Number:</b> APP0117940	2) <b>Gazette Number:</b> LGKZNG32-2019-OCT
3) <b>Applicant:</b> P SHABALALA <b>ID NO.</b> 5304205272082 <b>Association:</b> NQUTHU DISTRICT PIONEERS TAXI ASSOC.	4) <b>Applicant Address:</b> P.O BOX 436 NQUTHU KWAZULU-NATAL 3135
5) <b>Existing Licence Holder:</b> NOT APPLICABLE <b>ID NO.</b> NOT APPLICABLE	6) <b>Existing Licence Holder Address:</b> NOT APPLICABLE
7) <b>Type of application:</b> NEW OPERATING LICENCE	8) <b>Operating Licence Number:</b> NOTAVAILABLE
9) <b>Vehicle Type:</b> MINIBUS	10) 1 X 14 (SEATED) + 0 (STANDING)
11) <b>Region:</b> UMZINYATHI	
12.1	2207GY1205GJ10047654 - NQUTU TO JOHANNESBURG FROM NQUTHU TAXI RANK R66 PROCEED TO MNYANDU CROSSING TURN LEFT TO R33/R68 BYPASS DUNDEE ALONG VICTORIA STREET, INTO KAREL LANDMAN, JOINING R68, RIGHT INTO AND LONG N11, BY PASS NEWCASTLE AND PROCEEDING THROUGH VOLKRUST ALONG JOUBERT STREET INTO DAN PIENAAR STREET (R543) INTO AND ALONG R23 TO STANDERTON, PASSING THROUGH STANDERTON, ALONG BOTHA STREET, LOMBARD STREET, KROG STREET INTO R23 BY PASSING GREYLINGSTAD AND BALFOUR TOWARDS HEIDELBERG, TURN RIGHT INTO N3, PROCEED DIRECT INTO VOSLOORUS TAXI RANK AND PROCEED INTO AND ALONG N17 TO GERMISTON TAXI RANK, OFF LOADING ONLY AND PROCEED DIRECT TO M2 INTO AND ALONG N12, PEASE ROAD INTO BARA CITY TAXI RANK AND RETURN INTO NQUTHU ALONG THE FORWARD ROUTE IN REVERSE.
12.2	2207GY1205GJ10047655 - NQUTU TO JOHANNESBURG CBD FROM NQUTU TAXI RANK INTO R34 TO BLOODRIVER, BYPASSING UTRECHT, RIGHT INTO N11 AND PROCEED AS IN ROUTE (JOHANNESBURG)
12.3	2207GY2202BQ10047668 - NQUTU TO NEWCASTLE FROM NQUTHU TAXI RANK INTO AND ALONG INTO AND ALONG P54 TO BLOOD RIVER, INTO R34(P41), INTO R37, LEFT INTO N11 AND PROCEED TO NEWCASTLE, INTO ALLEN STREET AT THE LAST ROBOT TURN LEFT AND RIGHT TO NEWCASTLE TAXI RANK RETURN TO NQUTHU ALONG THE FORWARD ROUTE IN REVERSE.
12.4	2207GY2206KU10047656 - NQUTU TO DURBAN FROM NQUTHU TAXI RANK INTO AND ALONG R68 TO BABANANGO, RIGHT INTO R34, PASSING THROUGH MELMOTH, RIGHT INTO R66 PASSING THROUGH ESHOWE, PROCEED ALONG R66, RIGHT INTO R102 TO NGINGINDLOVU AND PROCEED TO STANGER ALONG R102, PASSING THROUGH STANGER AND TO N2, RIGHT INTO R102/N2 AND PROCEED DIRECT TO DURBAN INTO R102 INTO UMGENI ROAD (R102) SETTING DOWN AT DURBAN STATION AND PROCEED ALONG UMGENI ROAD INTO SOLDIERS WAY, RIGHT INTO LEOPOLD STREET, LEFT INTO MARKET STREET, RIGHT INTO SMITH STREET, RIGHT INTO WARWICK AVENUE, INTO UNIVERSITY AVENUE TAXI RANK AND RETURN ALONG WARWICK AVENUE, RIGHT INTO ALICE STREET, LEFT INTO ALBERT STREET, RIGHT INTO UMGENI ROAD AND RETURN TO NQUTHU ALONG THE FORWARD ROUTE IN REVERSE.
12.5	2207GY2207BP10047658 - NQUTHU TO DUNDEE FROM NQUTHU TAXI RANK, INTO P36/2 INTO R68, LEFT INTO R33 INTO VICTORIA STREET, RIGHT INTO SMITH STREET INTO DUNDEE TAXI RANK AND RETURN TO NQUTHU ALONG THE FORWARD ROUTE IN REVERSE.
12.6	2207GY2207GY00047657 - NQUTU TO EMPANGENI FROM NQUTHU TAXI RANK ALONG THE SAME ROUTE AS IN 3ABOVE, UP TO NKWALINI ALONG R66 AT KWALINI TURN LEFT INTO AND ALONG R34, WHICH BECOMES MAIN ROAD AND PROCEED DIRECT TO EMPANGENI TAXI RANK AND RETURN THE FORWARD ROUTE IN REVERSE.
12.7	2207GY2207GY00047664 - NQUTU TO QHUDENI FROM NQUTHU TAXI RANK INTO AND ALONG R68 AND AND TURN RIGHT INTO P16/3 TO P32 KWABALOYI QHUDENI AND RETURN TO NQUTHU WITH ALONG THE FORWARD ROUTE IN REVERSE.
12.8	2207GY2207GY00047665 - SIBONGILE TO NQUTU FROM SIBONGILE ALONG L1993 INTO R68 AND PROCEED INTO NQUTHU TAXI RANK AND RETURN.
12.9	2207GY2207GY00047666 - MABULULWANE TO NQUTU FROM MABULULWANE SUB TAXI RANK INTO AND ALONG D1297 INTO R68 AND PROCEED TO NQUTHU TAXI RANK AND RETURN.
12.10	2207GY2207GY00047672 - ZICOLE TO NQUTU FROM KWAMBATHA TRADING STORE INTO AND ALONG D1347, RIGHT INTO P54 AND PROCEED TO NQUTHU TAXI RANK AND RETURN ALONG THE FORWARD ROUTE IN REVERSE.
12.11	2207GY2207GY00047673 - ST. AUGUSTINE TO NQUTU FROM AUGUSTINE'S SCHOOL INTO AND ALONG D1361, RIGHT INTO R68 AND PROCEED TO NQUTHU TAXI RANK AND RETURN ALONG THE FORWARD ROUTE IN RESERVE.
12.12	2207GY2207GY00047674 - SILUTSHANA TO NQUTU FROM SILUTSHANA SUB RANK INTO AND ALONG R68 TO NQUTHU TAXI RANK AND RETURN ALONG THE FORWARD ROUTE IN RESERVE.
12.13	2207GY2207GY00047675 - HLATHI DAM TO NQUTU FROM HLATHI DAM SUB RANK INTO AND ALONG R68 TO NQUTHU TAXI RANK AND RETURN ALONG THE FORWARD ROUTE IN RESERVE.
12.14	2207GY2207GY00047676 - ISANDELANA TO NQUTHU FROM ISANDELANA SUB RANK INTO AND ALONG P58, TURN LEFT INTO R68 AND PROCEED TO NQUTHU TAXI RANK AND RETURN ALONG THE FORWARD ROUTE IN REVERSE.
12.15	2207GY2207GY00047678 - NCEPHENI TO NQUTU FROM NCEPHENI SUB TAXI RANK INTO AND ALONG P58, TURN INTO R68 AND PROCEED TO NQUTHU TAXI RANK AND RETURN ALONG THE FORWARD ROUTE IN RESERVE.
12.16	2207GY2207GY00050375 - MABULULWANE TO NQUTU FROM MABULULWANE SUB TAXI RANK INTO AND ALONG D1297 INTO R68 AND PROCEED TO NQUTHU TAXI RANK AND RETURN.
12.17	2207GY2207GY00050409 - HLAZAKAZI TO NQUTHU FROM HLAZAKAZI SUB TAXI RANK INTO AND ALONG D1362, INTO R68 AND PROCEED TO NQUTHU TAXI RANK AND RETURN.
12.18	2207GY2207GY00050410 - MBOKODWENI TO NQUTU FROM MBOKODWE TO NQUTHU INTO AND ALONG L1992, INTO R68 PROCEED TO NQUTHU TAXI RANK AND RETURN.
12.19	2207GY2207GY00050411 - GRACE SUB TO NQUTU FROM GRACE SUB RANK INTO AND ALONG P53 TO NQUTHU TAXI RANK AND RETURN.
12.20	2207GY2207GY00050412 - GRACE SUB TO NZIMANDE FROM GRACE SUB RANK, INTO AND ALONG P54, INTO R34, RIGHT INTO P251 AND PROCEED TO NZIMANDE MINE AND RETURN.
12.21	2207GY2207GY00050413 - GRACE SUB TO NZIMANDE FROM GRACE SUB RANK, INTO AND ALONG P54, INTO R34, RIGHT INTO P251 AND PROCEED TO NZIMANDE MINE AND RETURN.



## transport

Department:  
Transport  
Province of KwaZulu-Natal

## GAZETTE

LGKZNG32-2019-OCT

REGION: ALL

12.22	2207GY2207GY00050414 - GRACE SUB TO MONDLO FROM GRACE SUB RANK TO MONDLO ALONG P411 AND RETURN.
12.23	2207GY2207GY00050415 - GRACE SUB TO DUNDEE FROM GRACE SUB RANK TO DUNDEE, INTO AND ALONG P54, LEFT INTO AND ALONG P34-2, INTO P33 INTO VICTORIA STREET, RIGHT INTO SMITH STREET, INTO THE DUNDEE TAXI RANK AND RETURN.
12.24	2207GY2207GY00050416 - GRACE SUB TO VRYHEID FROM GRACE SUB RANK TO VRYHEID, INTO AND ALONG P54, RIGHT INTO AND ALONG P34-2, INTO KERK –CHURCH STREET, TO THE VRYHEID TAXI RANK AND RETURN.
12.25	2207GY2207GY00050417 - GRACE SUB TO KINGSLEY FROM GRACE SUB RANK TO KINGSLEY, INTO AND ALONG P54 TO BLOODRIVER, LEFT INTO P34-2, INTO P33, LEFT INTO KINGSLEY, INTO AN APPROVED TAXI RANK AND RETURN.
12.26	2207GY2207GY00050418 - GRACE SUB TO UTRECHT FROM GRACE SUB TAXI RANK, INTO AND ALONG P54, INTO R34 (P41), AND PROCEED TO UTRECHT, LEFT INTO UTRECHT TAXI RANK AND RETURN.
12.27	2207GY2207J510047659 - NQUTU TO NONDWENI FROM NQUTHU TAXI RANK TO NONDWENI TAXI RANK ALONG MAIN ROAD (P36-2 AND RETURN ALONG THE FORWARD ROUTE IN REVERSE.(PICKING UP AND SETTING DOWN PASSENGERS EN ROUTE.
12.28	2207GY2207J510047669 - NQUTHU TO EMONDLO FROM NQUTHU TO EMONDLO TAXI RANK ALONG P54,TURN OFF AT MASONDO CROSSING WHICH BECOMES R9 PICKING UP AND DROPPING OFF EN ROUTE AND RETURN ALONG THE FORWARD ROUTE IN REVERSE.
12.29	2207GY2207J510047671 - NQUTHU TO VRYHEID  FROM NQUTHU INTO AND ALONG P54,TURN OFF AT MASONDO CROSSING WHICH BECOMES R9,PROCEED ALONG MONDLO/GOBINSIMBI WHICH BECOMES R14 AND PROCEED TO JUNCTION OF VRYHEID AND MELMOTH ROADS WHICH BECOMES R43 AND PROCEED TO UTRECHT STREET IN VRYHEID.AT THE FIRST ROBOT, TURN RIGHT AND SHORT LEFT VRYHEID TAXI RANK AND RETURN ALONG THE FORWARD ROUTE IN REVERSE.
12.30	2207J52207J500047660 - NONDWENI TO VRYHEID FROM NONDWENI INTO ALONG P63-2,LEFT INTO R48(P59-4) AND PROCEED TO MONDLO - VRYHEID ROAD CROSSING WHICH IS R17, TURN LEFT INTO R34 AND PROCEED INTO AND ALONG EAST STREET,LEFT INTO CHURCH STREET AND TURN LEFT INTO VRYHEID TAXI RANK AND RETURN ALONG FORWARD ROUTE IN RESERVE.



## transport

Department:  
Transport  
Province of KwaZulu-Natal

## GAZETTE

LGKZNG32-2019-OCT

REGION: ALL

1) <b>Application Number:</b> APP0117943	2) <b>Gazette Number:</b> LGKZNG32-2019-OCT
3) <b>Applicant:</b> TS MNCUBE <b>ID NO.</b> 5803065481089 <b>Association:</b> NQUTHU DISTRICT PIONEERS TAXI ASSOC.	4) <b>Applicant Address:</b> P.O BOX 436 NQUTHU 3135
5) <b>Existing Licence Holder:</b> NOT APPLICABLE <b>ID NO.</b> NOT APPLICABLE	6) <b>Existing Licence Holder Address:</b> NOT APPLICABLE
7) <b>Type of application:</b> NEW OPERATING LICENCE	8) <b>Operating Licence Number:</b> NOTAVAILABLE
9) <b>Vehicle Type:</b> MINIBUS	10) 1 X 14 (SEATED) + 0 (STANDING)
11) <b>Region:</b> UMZINYATHI	
12.1	2207GY1205GJ10047654 - NQUTU TO JOHANNESBURG FROM NQUTHU TAXI RANK R66 PROCEED TO MNYANDU CROSSING TURN LEFT TO R33/R68 BYPASS DUNDEE ALONG VICTORIA STREET, INTO KAREL LANDMAN, JOINING R68, RIGHT INTO AND LONG N11, BY PASS NEWCASTLE AND PROCEEDING THROUGH VOLKRUST ALONG JOUBERT STREET INTO DAN PIENAAR STREET (R543) INTO AND ALONG R23 TO STANDERTON, PASSING THROUGH STANDERTON, ALONG BOTHA STREET, LOMBARD STREET, KROG STREET INTO R23 BY PASSING GREYLINGSTAD AND BALFOUR TOWARDS HEIDELBERG, TURN RIGHT INTO N3, PROCEED DIRECT INTO VOSLOORUS TAXI RANK AND PROCEED INTO AND ALONG N17 TO GERMISTON TAXI RANK, OFF LOADING ONLY AND PROCEED DIRECT TO M2 INTO AND ALONG N12, PEASE ROAD INTO BARA CITY TAXI RANK AND RETURN INTO NQUTHU ALONG THE FORWARD ROUTE IN REVERSE.
12.2	2207GY1205GJ10047655 - NQUTU TO JOHANNESBURG CBD FROM NQUTU TAXI RANK INTO R34 TO BLOODRIVER, BYPASSING UTRECHT, RIGHT INTO N11 AND PROCEED AS IN ROUTE (JOHANNESBURG)
12.3	2207GY2202BQ10047668 - NQUTU TO NEWCASTLE FROM NQUTHU TAXI RANK INTO AND ALONG INTO AND ALONG P54 TO BLOOD RIVER, INTO R34(P41), INTO R37, LEFT INTO N11 AND PROCEED TO NEWCASTLE, INTO ALLEN STREET AT THE LAST ROBOT TURN LEFT AND RIGHT TO NEWCASTLE TAXI RANK RETURN TO NQUTHU ALONG THE FORWARD ROUTE IN REVERSE.
12.4	2207GY2206KU10047656 - NQUTU TO DURBAN FROM NQUTHU TAXI RANK INTO AND ALONG R68 TO BABANANGO, RIGHT INTO R34, PASSING THROUGH MELMOTH, RIGHT INTO R66 PASSING THROUGH ESHOWE, PROCEED ALONG R66, RIGHT INTO R102 TO NGINGINDLOVU AND PROCEED TO STANGER ALONG R102, PASSING THROUGH STANGER AND TO N2, RIGHT INTO R102/N2 AND PROCEED DIRECT TO DURBAN INTO R102 INTO UMNGENI ROAD (R102) SETTING DOWN AT DURBAN STATION AND PROCEED ALONG UMNGENI ROAD INTO SOLDIERS WAY, RIGHT INTO LEOPOLD STREET, LEFT INTO MARKET STREET, RIGHT INTO SMITH STREET, RIGHT INTO WARWICK AVENUE, INTO UNIVERSITY AVENUE TAXI RANK AND RETURN ALONG WARWICK AVENUE, RIGHT INTO ALICE STREET, LEFT INTO ALBERT STREET, RIGHT INTO UMNGENI ROAD AND RETURN TO NQUTHU ALONG THE FORWARD ROUTE IN REVERSE.
12.5	2207GY2207BP10047658 - NQUTHU TO DUNDEE FROM NQUTHU TAXI RANK, INTO P36/2 INTO R68, LEFT INTO R33 INTO VICTORIA STREET, RIGHT INTO SMITH STREET INTO DUNDEE TAXI RANK AND RETURN TO NQUTHU ALONG THE FORWARD ROUTE IN REVERSE.
12.6	2207GY2207GY00047657 - NQUTU TO EMPANGENI FROM NQUTHU TAXI RANK ALONG THE SAME ROUTE AS IN 3ABOVE, UP TO NKWALINI ALONG R66 AT KWALINI TURN LEFT INTO AND ALONG R34, WHICH BECOMES MAIN ROAD AND PROCEED DIRECT TO EMPANGENI TAXI RANK AND RETURN THE FORWARD ROUTE IN REVERSE.
12.7	2207GY2207GY00047664 - NQUTU TO QHUDENI FROM NQUTHU TAXI RANK INTO AND ALONG R68 AND AND TURN RIGHT INTO P16/3 TO P32 KWABALOYI QHUDENI AND RETURN TO NQUTHU WITH ALONG THE FOWARD ROUTE IN REVERSE.
12.8	2207GY2207GY00047665 - SIBONGILE TO NQUTU FROM SIBONGILE ALONG L1993 INTO R68 AND PROCEED INTO NQUTHU TAXI RANK AND RETURN.
12.9	2207GY2207GY00047666 - MABULULWANE TO NQUTU FROM MABULULWANE SUB TAXI RANK INTO AND ALONG D1297 INTO R68 AND PROCEED TO NQUTHU TAXI RANK AND RETURN.
12.10	2207GY2207GY00047672 - ZICOLE TO NQUTU FROM KWAMBATHA TRADING STORE INTO AND ALONG D1347, RIGHT INTO P54 AND PROCEED TO NQUTHU TAXI RANK AND RETURN ALONG THE FORWARD ROUTE IN REVERSE.
12.11	2207GY2207GY00047673 - ST. AUGUSTINE TO NQUTU FROM AUGUSTINE'S SCHOOL INTO AND ALONG D1361, RIGHT INTO R68 AND PROCEED TO NQUTHU TAXI RANK AND RETURN ALONG THE FORWARD ROUTE IN RESERVE.
12.12	2207GY2207GY00047674 - SILUTSHANA TO NQUTU FROM SILUTSHANA SUB RANK INTO AND ALONG R68 TO NQUTHU TAXI RANK AND RETURN ALONG THE FORWARD ROUTE IN RESERVE.
12.13	2207GY2207GY00047675 - HLATHI DAM TO NQUTU FROM HLATHI DAM SUB RANK INTO AND ALONG R68 TO NQUTHU TAXI RANK AND RETURN ALONG THE FORWARD ROUTE IN RESERVE.
12.14	2207GY2207GY00047676 - ISANDLWANA TO NQUTHU FROM ISANDLWANA SUB RANK INTO AND ALONG P58, TURN LEFT INTO R68 AND PROCEED TO NQUTHU TAXI RANK AND RETURN ALONG THE FORWARD ROUTE IN REVERSE.
12.15	2207GY2207GY00047678 - NCEPHENI TO NQUTU FROM NCEPHENI SUB TAXI RANK INTO AND ALONG P58, TURN INTO R68 AND PROCEED TO NQUTHU TAXI RANK AND RETURN ALONG THE FORWARD ROUTE IN RESERVE.
12.16	2207GY2207GY00050375 - MABULULWANE TO NQUTU FROM MABULULWANE SUB TAXI RANK INTO AND ALONG D1297 INTO R68 AND PROCEED TO NQUTHU TAXI RANK AND RETURN.
12.17	2207GY2207GY00050409 - HLAZAKAZI TO NQUTHU FROM HLAZAKAZI SUB TAXI RANK INTO AND ALONG D1362, INTO R68 AND PROCEED TO NQUTHU TAXI RANK AND RETURN.
12.18	2207GY2207GY00050410 - MBOKODWENI TO NQUTU FROM MBOKODWE TO NQUTHU INTO AND ALONG L1992, INTO R68 PROCEED TO NQUTHU TAXI RANK AND RETURN.
12.19	2207GY2207GY00050411 - GRACE SUB TO NQUTU FROM GRACE SUB RANK INTO AND ALONG P53 TO NQUTHU TAXI RANK AND RETURN.
12.20	2207GY2207GY00050412 - GRACE SUB TO NZIMANDE FROM GRACE SUB RANK, INTO AND ALONG P54, INTO R34, RIGHT INTO P251 AND PROCEED TO NZIMANDE MINE AND RETURN.
12.21	2207GY2207GY00050413 - GRACE SUB TO NZIMANDE FROM GRACE SUB RANK, INTO AND ALONG P54, INTO R34, RIGHT INTO P251 AND PROCEED TO NZIMANDE MINE AND RETURN.
12.22	2207GY2207GY00050414 - GRACE SUB TO MONDLO FROM GRACE SUB RANK TO MONDLO ALONG P411 AND RETURN.



## transport

Department:  
Transport  
Province of KwaZulu-Natal

## GAZETTE

LGKZNG32-2019-OCT

REGION: ALL

12.23	2207GY2207GY00050415 - GRACE SUB TO DUNDEE FROM GRACE SUB RANK TO DUNDEE, INTO AND ALONG P54, LEFT INTO AND ALONG P34-2, INTO P33 INTO VICTORIA STREET, RIGHT INTO SMITH STREET, INTO THE DUNDEE TAXI RANK AND RETURN.
12.24	2207GY2207GY00050416 - GRACE SUB TO VRYHEID FROM GRACE SUB RANK TO VRYHEID, INTO AND ALONG P54, RIGHT INTO AND ALONG P34-2, INTO KERK –CHURCH STREET, TO THE VRYHEID TAXI RANK AND RETURN.
12.25	2207GY2207GY00050417 - GRACE SUB TO KINGSLEY FROM GRACE SUB RANK TO KINGSLEY, INTO AND ALONG P54 TO BLOODRIVER, LEFT INTO P34-2, INTO P33, LEFT INTO KINGSLEY, INTO AN APPROVED TAXI RANK AND RETURN.
12.26	2207GY2207GY00050418 - GRACE SUB TO UTRECHT FROM GRACE SUB TAXI RANK, INTO AND ALONG P54, INTO R34 (P41), AND PROCEED TO UTRECHT, LEFT INTO UTRECHT TAXI RANK AND RETURN.
12.27	2207GY2207J510047659 - NQUTU TO NONDWENI FROM NQUTHU TAXI RANK TO NONDWENI TAXI RANK ALONG MAIN ROAD (P36-2 AND RETURN ALONG THE FORWARD ROUTE IN REVERSE.(PICKING UP AND SETTING DOWN PASSENGERS EN ROUTE.
12.28	2207GY2207J510047669 - NQUTHU TO EMONDLO FROM NQUTHU TO EMONDLO TAXI RANK ALONG P54,TURN OFF AT MASONDO CROSSING WHICH BECOMES R9 PICKING UP AND DROPPING OFF EN ROUTE AND RETURN ALONG THE FORWARD ROUTE IN REVERSE.
12.29	2207GY2207J510047671 - NQUTHU TO VRYHEID FROM NQUTHU INTO AND ALONG P54,TURN OFF AT MASONDO CROSSING WHICH BECOMES R9,PROCEED ALONG MONDLO/GOBINSIMBI WHICH BECOMES R14 AND PROCEED TO JUNCTION OF VRYHEID AND MELMOTH ROADS WHICH BECOMES R43 AND PROCEED TO UTRECHT STREET IN VRYHEID.AT THE FIRST ROBOT, TURN RIGHT AND SHORT LEFT VRYHEID TAXI RANK AND RETURN ALONG THE FORWARD ROUTE IN REVERSE.
12.30	2207J52207J500047660 - NONDWENI TO VRYHEID FROM NONDWENI INTO ALONG P63-2,LEFT INTO R48(P59-4) AND PROCEED TO MONDLO - VRYHEID ROAD CROSSING WHICH IS R17, TURN LEFT INTO R34 AND PROCEED INTO AND ALONG EAST STREET,LEFT INTO CHURCH STREET AND TURN LEFT INTO VRYHEID TAXI RANK AND RETURN ALONG FORWARD ROUTE IN RESERVE.



## transport

Department:  
Transport  
Province of KwaZulu-Natal

## GAZETTE

LGKZNG32-2019-OCT

REGION: ALL

1) <b>Application Number:</b> APP0117947	2) <b>Gazette Number:</b> LGKZNG32-2019-OCT
3) <b>Applicant:</b> JT MDAKANE <b>ID NO.</b> 7301210264086 <b>Association:</b> OSIZWENI UTRECHT B.TAXI ASSOCIATION	4) <b>Applicant Address:</b> P.O BOX 83075 OSIZWENI 2952
5) <b>Existing Licence Holder:</b> RM MDAKANE <b>ID NO.</b> 5708085756081	6) <b>Existing Licence Holder Address:</b> P O BOX 50660 OSIZWENI NEWCASTLE KWA-ZULU NATAL 2952
7) <b>Type of application:</b> DECEASED TRANSFER	8) <b>Operating Licence Number:</b> LKNKZN015139
9) <b>Vehicle Type:</b> NOT AVAILABLE	10) 1 X 14 (SEATED) + 0 (STANDING)
11) <b>Region:</b> AMAJUBA	
12.1	2100F521005B10047394 - NEWCASTLE TO NONGOMA FROM NEWCASTLE TAXI RANK, LEFT KIRKLAND, RIGHT ALLEN STREET, LEFT N11, RIGHT MR483, RIGHT R34 LEFT R33 ONTO R69 RIGHT INTO R618 TO NONGOMA TAXI RANK AND RETURN.
12.2	2100F52100NE10047395 - NEWCASTLE TO EMPANGENI FROM NEWCASTLE TAXI RANK TURN LEFT INTO KIRKLAND STREET, TURN RIGHT INTO ALLEN STREET, TURN LEFT INTO N11, TURN RIGHT INTO MR483, TURN RIGHT INTO R34, INTO THE TAXI RANK IN EMPANGENI AND RETURN.
12.3	2100F52100GN10047396 - NEWCASTLE TO NQUTHU FROM NEWCASTLE TAXI RANK LEFT KIRKLAND RIGHT ALLEN STREET LEFT N11 RIGHT MR483 RIGHT R34 ONTO NKANDE ROAD TO NQUTHU TAXI RANK AND RETURN.
12.4	2100F52100M110047397 - NEWCASTLE TO DUMBE FROM NEWCASTLE TAXI RANK, LEFT KIRKLAND RIGHT ALLEN LEFT N11 LEFT MR483 RIGHT R34 LEFT R33 RIGHT DUMBE TAXI RANK IN PAULPIETERSBURG AND RETURN.
12.5	2100F521004R10047398 - NEWCASTLE TO VRYHEID FROM NEWCASTLE TAXI RANK, LEFT INTO KIRKLAND RIGHT ALLEN STREET LEFT MR483 RIGHT R34 LEFT R33 LEFT TO R33 VRYHEID TAXI RANK AND RETURN.
12.6	2100F52100H310047399 - NEWCASTLE TO DURBAN FROM NEWCASTLE TAXI RANK, LEFT KIRKLAND, RIGHT ALLEN STREET, RIGHT N11, LEFT N3, LEFT INTO ALICE STREET LEFT INTO ALBERT STREET RIGHT TO UMGENI ROAD DURBAN TAXI RANK AND RETURN.
12.7	2100F521004P10047400 - NEWCASTLE TO PIETERMARITZBURG FROM NEWCASTLE TAXI RANK, LEFT KIRKLAND, RIGHT ALLEN STREET, RIGHT N11, LEFT INTO N3 RIGHT INTO CHURCH STREET TO PIETERMARITZBURG TAXI RANK AND RETURN.
12.8	2100F521003Q10047401 - NEWCASTLE TO DUNDEE FROM NEWCASTLE TAXI RANK, LEFT KIRKLAND RIGHT ALLEN STREET RIGHT N11 LEFT R621 LEFT R68 TO DUNDEE TAXI RANK AND RETURN.
12.9	2100F521003Q10047402 - UTRECHT TO NEWCASTLE FROM UTRECHT TAXI RANK INTO R34, INTO MR483, INTO N11, INTO ALLEN STREET, RIGHT INTO VOORTREKKER STREET TO TERMINAS STREET TAXI RANK IN NEWCASTLE.
12.10	2202BS2100F600047408 - OSIZWENI TAXI RANK TO UTRECHT TAXI RANK FROM OSIZWENI TAXI RANK, RIGHT INTO MR483, LEFT R34, RIGHT TO UTRECHT TAXI RANK AND RETURN.
12.11	2202BS2100F600047418 - OSIZWENI TOP RANK P209 TO KWA-MDAKANE TAXI RANK FROM OSIZWENI TOP RANK P209 ROAD TO KWA-MDAKANE TAXI RANK AND RETURN.
12.12	2100F57100LX10047419 - OSIZWENI TO MADADENI FROM OSIZWENI TOWNSHIP ALL UNITS TO MADADENI TOWNSHIP ALL SECTIONS AND RETURN.





## transport

Department:  
Transport  
Province of KwaZulu-Natal

## GAZETTE

LGKZNG32-2019-OCT

REGION: ALL

1)	<b>Application Number:</b> APP0117958	2)	<b>Gazette Number:</b> LGKZNG32-2019-OCT
3)	<b>Applicant:</b> S PHAKATHI <b>ID NO.</b> 8408055932088 <b>Association:</b> MADADENI TAXI OWNERS ASSOCIATION	4)	<b>Applicant Address:</b> PO BOX 141242 MADADENI 2951
5)	<b>Existing Licence Holder:</b> NJ PHAKATHI <b>ID NO.</b> 6712160484089	6)	<b>Existing Licence Holder Address:</b> PO BOX 141242 MADADENI 2951
7)	<b>Type of application:</b> DECEASED TRANSFER AND NEW OPERATING LICENCE AND CONVERSION	8)	<b>Operating Licence Number:</b> 256053
9)	<b>Vehicle Type:</b> MINIBUS TAXI	10)	1 X 9-16 (SEATED) + 0 (STANDING)
11)	<b>Region:</b> AMAJUBA		
12.1	2100F521004P10057664 - NEWCASTLE TO DUNDEE. FROM NEWCASTLE APPROVED TAXI RANK PROCEED ACROSS TERMINUS STREET, ENTER VOORTREKKER STREET TURN LEFT TO KIRKLAND STREET, TURN RIGHT ENTER ALLEN STREET, PROCEED TURN LEFT TO N11 PROCEED STRAIGHT TURN LEFT TO R621 VIA NDH ENTER PROCEED STRAIGHT VIA HUTTENS SPRUT TURN LEFT TO DUNDEE ENTER LANDMAN STREET TURN LEFT ENTER DUNDEE APPROVED TAXI RANK RETURN WITH SAME ROUTE TO NEWCASTLE.		
12.2	2100F521005B10057640 - NEWCASTLE TO EMPANGENI. FROM MADADENI SECTION 6 AND NEWCASTLE TAXI RANK. FROM NEWCASTLE TAXI RANK PROCEED ACROSS TERMINUS STREET INTO VOORTREKKER STREET, TURN LEFT AT KIRKLAND STREET, TURN RIGHT AT ALLEN STREET PROCEED STRAIGHT VIA ARBOR PARK SUBURB, TURN LEFT INTO N11 ROAD PROCEED STRAIGHT TURN RIGHT TO P483 ROAD VIA BLAUBOSCH OSIZWENI TO UTRECHT, TURN RIGHT AT UTRECHT ROAD INTERSECTION ENTER R34 ROAD PROCEED STRAIGHT TURN LEFT AT BLOODRIVER ENTER R33 ROAD AND R34 PROCEED STRAIGHT VIA STILWATER BP GARAGE ON ROAD TO VRYHEID, TURN RIGHT AT CROSS ROADS BEFORE ENTERING VRYHEID PROCEED ON R34 ROAD VIA VRYHEID PROCEED STRAIGHT VIA MELMOTH, TURN LEFT AT ENKWALINI NDUNDULU AREA PROCEED STRAIGHT ON R34 ENTER EMPANGENI MAIN ROAD TURN RIGHT AT BOXER SHOPPING CENTER ENTER ?A? TAXI RANK EMPANGENI, RETURN SAME ROUTE TO MADADENI SECTION 6 NEWCASTLE.		
12.3	2100F521006F10057627 - NEWCASTLE TO LADYSMITH. FROM NEWCASTLE APPROVED TAXI RANK PROCEED ACROSS TERMINUS STREET ENTER VOORTREKKER STREET TURN LEFT AT KIRKLAND STREET, TURN RIGHT ENTER ALLEN STREET, TURN RIGHT TO N11 JOIN CRAWCHAW STREET, TURN LEFT ENTER LADYSMITH APPROVED TAXI RANK RETURN WITH THE SAME ROUTE TO NEWCASTLE.		
12.4	2100F52202BQ00057623 - NEWCASTLE TO NEWCASTLE (IMPONDO/BAHLOKAZI) FROM NEWCASTLE APPROVED TAXI RANK, TURN RIGHT AT TERMINUS STREET, TURN LEFT AT GURTHELAND STREET, TURN RIGHT AT SCOTTS STREET, VIA PICK N PAY SHOPPING CENTRE, PROCEED STRAIGHT VIA CAPRICORN HOTEL, ENTER BOUNDARY STREET AT LENOXTON TOWNSHIP, PROCEED VIA CALTEX GARAGE (PETROL), VIA RICHVIEW CIVIC HALL, VIA BABS SCRAP YARD, VIA NCANDU COMBINED SCHOOL, TURN LEFT AT CHEMSFORD ROAD, VIA FARMERS ASSOCIATION AUCTION SALE, TURN RIGHT TO ROAD D502 TO EKUSENI YOUTH DEVELOPMENT CENTRE, ENTER CHEMSFORD ROAD, PROCEED STRAIGHT. AT CHEMSFORD DAM, TURN RIGHT INTO ROAD R621 TO BAHLOKAZI HIGH SCHOOL. RETURN WITH THE SAME ROAD R621 FROM HAIGH SCHOOL VIA CHEMSFORD WATER WORKS. RETURN WITH THE SAME ROUTE FROM GIJIMA SCHOOL R621, TURN RIGHT AT CHEMSFORD DAM. RETURN WITH THE SAME ROUTE TO NEWCASTLE APPROVED TAXI RANK.		
12.5	2100F52202BQ00057662 - NEWCASTLE TO NORMANDEEN FROM NEWCASTLE TAXI RANK EXIT WITH TERMINUS STREET TURN LEFT WITH SUTHERLAND STREET TURN RIGHT WITH SCOTT STREET TO LENOXTON WITH ROAD P39 TO NORMANDIEN PICK AND DROP RETURNING USING SAME ROUTE.		
12.6	2100F52202EN10057626 - NEWCASTLE TO ESTCOURT FROM NEWCASTLE APPROVED TAXI RANK, TURN RIGHT AT VOORTREKKER, TURN LEFT TO KIRKLAND STREET, TURN RIGHT ENTER ALLEN STREET, TURN RIGHT TO N11, TURN LEFT TO HELPMKKAR, TURN TO PETERS ROAD, TURN RIGHT TO COLENSE ROAD, TURN LEFT TO R103, ENTER ALEXANDRA ROAD, TURN RIGHT TO HARDING STREET ENTER APPROVED ESTCOURT TAXI RANK. RETURN WITH THE SAME ROUTE TO NEWCASTLE.		
12.7	2100F522068T10057628 - NEWCASTLE TO PITERMARITZBURG. FROM NEWCASTLE APPROVED TAXI RANK PROCEED ACROSS TERMINUS STREET, ENTER VOORTREKKER STREET, TURN LEFT TO KIRKLAND STREET, TURN RIGHT ENTER ALLEN STREET, TURN LEFT TO N11, TURN LEFT TO HELPMKKAR ROAD, TURN RIGHT TO PETERS ROAD THROUGH INDUSTRIAL, TURN RIGHT TO COLENSE ROAD, TURN RIGHT TON3, TURN LEFT TO CHURCH STREET, TURN LEFT TO EAST STREET ENTER PITERMARITZBURG APPROVED TAXI RANK. RETURN WITH THE SAME ROUTE TO NEWCASTLE.		
12.8	2100F52206LS10057629 - NEWCASTLE TO DURBAN FROM NEWCASTLE APPROVED TAXI RANK, PROCEED ACROSS TERMINUS STREET, TURN RIGHT AT VOORTREKKER STREET, TURN LEFT INTO KIRKLAND STREET, TURN RIGHT ENTER ALLEN STREET PROCEED STRAIGHT, TURN RIGHT TO N11, TURN LEFT TO HELPMKKAR, TURN RIGHT TO PETERS ROAD, TURN RIGHT TO COLENSE ROAD, TURN LEFT TO R103, TURN LEFT TO N3, TURN LEFT TO ALICE STREET, TURN LEFT TO ALBERT ROAD, TURN RIGHT TO MNGENI ROAD ENTER APPROVED DURBAN TAXI RANK CORNER OF UMNGENI ROAD AND OSBORN ROAD. RETURN WITH THE SAME ROUTE TO NEWCASTLE.		
12.9	2100F522076I10057639 - NEWCASTLE TO NONGOMA MADADENI TO SECTION 6 IN NEWCASTLE TO NONGOMA. FROM MADADENI SECTION 6 PROCEED STRAIGHT TO CAVAN FARM ROBOT, TURN LEFT ROAD INTERSECTION ENTER P483 ROAD, VIA OSIZWENI TO UTRECHT, TURN RIGHT AT UTRECHT ROAD INTERSECTION ENTER R34 ROAD PROCEED STRAIGHT VIA NHLAZADELO SCHOOL, TURN LEFT AT BLOOD RIVER ENTER R33 AND R34 TO VRYHEID PROCEED STRAIGHT AT CROSS ROADS BEFORE REACHING VRYHEID ON REACHING R34 ROAD PROCEED STRAIGHT VIA BHEKUZULU TOWNSHIP ENTER R69 ROAD LOUWSBURG, PROCEED STRAIGHT VIA DRIEFONTEIN, VIA CORONATION, TURN RIGHT ENTER R618 ROAD VIA NGOME FOREST, VIA BENEDICT HOSPITAL TO NONGOMA TOWN PROCEED STRAIGHT ENTER NONGOMA TAXI RANK, RETURN SAME ROUTE TO MADADENI SECTION 6 AND NEWCASTLE.		
12.10	2100F52207GY10057636 - NEWCASTLE TO NQUTU FROM APPROVES TAXI RANK IN NEWCASTLE PROCEED STRAIGHT ACROSS TERMINUS STREET INTO VOORTREKKER STREET, TURN LEFT AT KIRKLAND STREET, TURN RIGHT AT ALLEN STREET PROCEED STRAIGHT, VIA ARBOR PARK SUBURB, TURN LEFT ENTER N11 ROAD THEN TURN RIGHT INTO P483 ROAD VIA OSIZWENI ROAD TO UTRECHT, TURN RIGHT AT UTRECHT ROAD INTERSECTION ENTER R34 ROAD. PROCEED STRAIGHT AT BLOOD RIVER CROSSROAD PROCEED ACROSS R33 ROAD ENTER P54 ROAD TO NQUTHU APPROVED TAXI RANK DESTINATION, RETURN SAME ROUTE TO NEWCASTLE.		
12.11	2100F52207I010057635 - NEWCASTLE TO MONDLO FROM APPROVED TAXI RANK IN NEWCASTLE PROCEED STRAIGHT ACROSS TERMINUS STREET INTO VOORTREKKER STREET, TURN LEFT AT KIRKLAND STREET, TURN RIGHT AT ALLEN STREET PROCEED STRAIGHT, VIA ARBOR PARK SUBURB. TURN LEFT ENTER N11 ROAD, TURN RIGHT INTO P483 ROAD VIA OSIZWENI TO UTRECHT, TURN RIGHT AT UTRECHT ROAD INTERSECTION ENTER ROAD R34 ROAD. PROCEED STRAIGHT AT BLOOD RIVER PROCEED STRAIGHT ACROSS R33 ROAD ENTER P54 ROAD TO NQUTHU, TURN LEFT AT KWAGRAGE SHOPPING CENTRE PROCEED STRAIGHT ON THAT ROAD ENTER MONDLO. TURN LEFT TO MONDLO TAXI RANK. RETURN SAME ROUTE TO NEWCASTLE.		



## transport

Department:  
Transport  
Province of KwaZulu-Natal

## GAZETTE

LGKZNG32-2019-OCT

REGION: ALL

12.12	2100F52207J510057625 - NEWCASTLE (MADADENI 6) TO VRYHEID FROM NEWCASTLE TAXI RANK AND FROM MADADENI SECTION 6 TO VRYHEID FROM NEWCASTLE TAXI RANK IN NEWCASTLE PROCEED STRAIGHT ACROSS TERMINUS STREET, INTO VOORTREKKER STREET, TURN LEFT AT KIRKLAND STREET, TURN RIGHT AT ALLAN STREET (MAIN STREET) PROCEED STRAIGHT VIA ARBOR PARK SUBURBS, TURN LEFT ENTER N11 ROAD PROCEED STRAIGHT, TURN RIGHT INTO P483 PROCEED STRAIGHT TURN LEFT AT CAVERN ROBOT TO (PICK UP POINT) SECTION 6 RETURN THE SAME ROAD TO CAVERN ROBOT, TURN LEFT AT ROBOT, ENTER P483 ROAD, VIA OSIZWENI TO UTRECHT, TURN RIGHT AT UTRECHT ROAD INTERSECTION ENTER R34 ROAD PROCEED.
12.13	2100F571005R10057656 - NEWCASTLE TO FRANKFORT FROM NEWCASTLE TAXI RANK EXIT WITH VOORTREKKER STREET AND TURN LEFT TO 34 KIRKLAND STREET AND TURN LEFT TO 31 ALLEN STREET AND TURN LEFT TO ROAD R34 TURN RIGHT TO R103 AND TURN LEFT TO R34 ENTER WITH BACK STREET FRANKFORT WITH RIGHT AND TURN RIGHT NAMAHADI STREET ENTER INTO APPROVED TAXI RANK IN FRANKFORT AND RETURN USING THE SAME ROUTE.
12.14	2202BQ2100F500057632 - NEWCASTLE TAXI RANK TO NEWCASTLE TOWNLANDS FROM TAXI RANK INTO TERMINUS STREET TURN LEFT AT VOORTREKKER STREET TURN LEFT INTO KIRKLAND STREET, TURN LEFT INTO ALLEN STREET, PROCEED STRAIGHT TURN RIGHT AT DRAKENSBURG DRIVE PROCEED STRAIGHT, VIA MONTE VISTA, TURN LEFT INTO AQUAMARINE DRIVE, TURN RIGHT INTO AMETHYST ROAD PROCEED STRAIGHT TURN RIGHT AT DRAKENSBURG DRIVE, TURN LEFT INTO VICTORIA ROAD PROCEED STRAIGHT VIA AMAJUBA LODGE, CHECKERS SHOPPING CENTRE, TURN RIGHT AT ROBOT INTO ALLEN STREET PICK AND DROP TO AND FROM. RETURN WITH SAME ROUTE TO NEWCASTLE TAXI RANK.
12.15	2202BQ2100HB10057641 - NEWCASTLE TO PONGOLA FROM NEWCASTLE TAXI RANK PROCEED STRAIGHT ACROSS TERMINUS STREET TURN LEFT AT KIRKLAND STREET TURN RIGHT AT ALLEN STREET (MAIN STREET) PROCEED STRAIGHT TO ARBOR PARK SUBURB TURN LEFT ENTER N11 ROAD, PROCEED STRAIGHT TURN RIGHT INTO R483 TO OSIZWENI, UTRECHT TURN RIGHT AT UTRECHT ROAD INTERSECTION ENTER R34 ROAD PROCEED STRAIGHT TURN LEFT AT BLOODRIVER ROAD INTERSECTION ENTER R33 AND R34 PROCEED STRAIGHT TO STILWATER BP GARAGE TURN RIGHT AT CROSS ROAD BEFORE REACHING VRYHEID, PROCEED ON R34 TO BHEKZULU TOWNSHIP ENTER R69 ROAD TO LOUWSBURG TURN LEFT AT ROAD INTERSECTION ENTER R66 ROAD TO MAGUDU, TURN LEFT ENTER N2 ROAD PROCEED STRAIGHT ENTER PONGOLA TAXI RANK RETURN SAME ROUTE TO NEWCASTLE.
12.16	2202BQ2207B500057663 - NEWCASTLE TO UTRECHT FROM NEWCASTLE TAXI RANK WITH VOORTREKKER STREET TURN LEFT TO 34 KIRKLAND STREET AND TURN LEFT TO 31 ALLEN STREET AND TURN LEFT TO JOIN N11 ROAD TURN RIGHT TO UTRECHT ROAD AND TURN LEFT TO UTRECHT INTO APPROVED TAXI RANK AND RETURN BACK USING THE SAME ROUTE.
12.17	2202BQ2207J810057637 - NEWCASTLE TO PAULPIETERSBURG FROM NEWCASTLE TAXI RANK, PROCEED STRAIGHT ACROSS TERMINUS STREET INTO VOORTREKKER STREET PROCEED STRAIGHT, TURN LEFT AT KIRKLAND STREET, TURN RIGHT AT ALLEN STREET PROCEED STRAIGHT VIA ARBOR PARK SUBURB, TURN LEFT ENTER N11 ROAD PROCEED STRAIGHT, TURN RIGHT INTO P483 VIA OSIZWENI TO UTRECHT, TURN RIGHT AT UTRECHT ROAD INTERSECTION ENTER R34 ROAD PROCEED STRAIGHT, TURN LEFT AT BLOOD RIVER ENTER R33 ROAD AND R34 PROCEED STRAIGHT TO VRYHEID, TURN LEFT AT STILWATER BP GARAGE PROCEED STRAIGHT ENTER R33 ROAD TO PAULPIETERSBURG TURN RIGHT AT KRUGER STREET PROCEED STRAIGHT ENTER PAULPIETERSBURG TAXI RANK. RETURN SAME ROUTE TO NEWCASTLE.
12.18	2202BQ2207J810057638 - FROM NEWCASTLE TAXI RANK, PROCEED STRAIGHT ACROSS TERMINUS STREET INTO VOORTREKKER STREET PROCEED STRAIGHT, TURN LEFT AT KIRKLAND STREET, TURN RIGHT AT ALLEN STREET PROCEED STRAIGHT VIA ARBOR PARK SUBURB, TURN LEFT ENTER N11 ROAD PROCEED STRAIGHT, TURN RIGHT INTO P483 VIA OSIZWENI TO UTRECHT, TURN RIGHT AT UTRECHT ROAD INTERSECTION ENTER R34 ROAD PROCEED STRAIGHT, TURN LEFT AT BLOOD RIVER ENTER R33 ROAD AND R34 PROCEED STRAIGHT TO VRYHEID, TURN LEFT AT STILWATER BP GARAGE PROCEED STRAIGHT ENTER R33 ROAD TO PAULPIETERSBURG TURN RIGHT AT KRUGER STREET PROCEED STRAIGHT ENTER PAULPIETERSBURG TAXI RANK. RETURN SAME ROUTE TO NEWCASTLE.
12.19	2202BR2100F500057611 - MADADENI TO NEWCASTLE  FROM KWAHOFINA ECANAN SECTION NEW SETTLEMENT HOUSING AND THE RIVERSIDE PROCEED STRAIGHT ON ROAD BETWEEN SECTION 3 AND RIVERSIDE HOUSING AT FOUR WAY STOP PROCEED STRAIGHT VIA METHODIST CHURCH VIA SECTION 1 CLINIC AND TAXI RANK, TURN RIGHT AT SECTION 1 RANK PROCEED STRAIGHT, TURN LEFT AT KWAMAVUSO CORNER HOUSE PROCEED STRAIGHT, TURN LEFT AT LUTHERAN CHURCH PROCEED STRAIGHT, TURN RIGHT EMBONGOLWENI CHURCH, VIA BP GARAGE, VIA AMAJUBA DISTRICT OFFICE IKHWEZI SECTION AND VIA SAPS STATION MADADENI AT ROBOT, TURN RIGHT TO INGAGANE INTERSECTION, TURN RIGHT AT THE ROBOT CROSSING INGAGANE RIVER VIA RAILWAY STATION MATUKUSA NEW TOWNSHIP AT KEYWAY MOTORS (MATUKUSA) ROBOT PROCEED STRAIGHT VIA RAILWAY STATION KARBOCHEM, TURN LEFT ENTER ROAD N11 AND TURN RIGHT INTO ALLEN STREET TO NEWCASTLE, VIA ARBOR PARK TOWN HOUSES, PROCEED ON ALLEN STREET ENTER NEWCASTLE, TURN LEFT AT KIRKLAND STREET, TURN RIGHT AT VOORTREKKER STREET PROCEED STRAIGHT ACROSS TERMINUS STREET TAXI RANK. RETURN WITH THE SAME ROUTE TO MADADENI TOWNSHIP.  OR  TURN RIGHT AT KEYWAY MOTORS ROBOT INTO ALBERT WESSELS ROAD VIA EMABHODINI NEWCASTLE TEXTILE INDUSTRIES AND HEAVY ENGINEERING INDUSTRY, PROCEED STRAIGHT VIA ENGINE GARAGE, VIA FOUR WAY STOP PROCEED STRAIGHT, TURN RIGHT AT ROBOT VIA KARD BRO TESTING STATION, TURN RIGHT ENTER HARDWICK STREET, TURN LEFT AT KINGS HOTEL INTO HARDING STREET PROCEED STRAIGHT, TURN RIGHT AT BP GARAGE AND BRAD LOWS FURNISHERS, INTO ALLEN STREET PROCEED STRAIGHT, TURN LEFT AT KIRKLAND STREET, TURN RIGHT INTO VOORTREKKER STREET PROCEED STRAIGHT ACROSS TERMINUS STREET ENTER NEWCASTLE APPROVED TAXI RANK. RETURN WITH SAME ROUTE TO MADADENI TOWNSHIP.
12.20	2202BR2100F500057615 - MADADENI TO NEWCASTLE (TEXTILE INDUSTRY) FROM ZENZELE SHOPPING CENTRE, TURN RIGHT AT MADADENI HOSPITAL, TURN LEFT AT THOKOZA SHOPPING CENTRE, TURN RIGHT AT SCHOOL FOR DEAF, TURN LEFT CLINIC NO.5, SECTION 5, VIA NTOBEKO L. P. SCHOOL, TURN LEFT OR RIGHT AMAJUBA COLLEGE, VIA MAGISTRATE OFFICE, VIA POLICE STATION, TURN RIGHT TO INGAGANE INTERSECTION, TURN RIGHT AT THE ROBOT CROSSING INGAGANE RIVER, VIA MATUKUSA NEW TOWNSHIP, AT KEYWAY MOTORS (MATUKUSA) ROBOT TURN RIGHT AT INTERSECTION BETWEEN 5 AND 2 TOWARDS BEER WHOLESALE, TURN LEFT AT ROBOT, PROCEED, TURN LEFT AT CLINIC 3 SECTION 3 VIA KWASIBALI TAVERN, TURN LEFT AT METHODIST, VIA SECTION 1, VIA AMAJUBA DISTRICT OFFICE, VIA KHUZANI SHOPPING CENTER, LEFT AT BP GARAGE, VIA MAGISTRATE VIA AMAJUBA DISTRICT, VIA IKHWEZI SECTION, TURN RIGHT AT MADADENI POLICE STATION ROBOT, PROCEED STRAIGHT TURN RIGHT INTO P483 ROAD TO MATUKUSA NEW SETTLEMENT (PICK AND DROP) PROCEED STRAIGHT, TURN AT KEYWAY MOTORS INTO ASIPHEPHE ROAD PROCEED STRAIGHT ENTER ALBERT WESSELS DRIVE TO NEWCASTLE TEXTILE INDUSTRIES OFFLOAD AND LOAD ALL AROUND TEXTILE INDUSTRIES OR RETURN WITH SAME ROUTE TO MADADENI APPROVED TAXI RANK. PROCEED TURN LEFT AT CLINIC 3 SECTION 3 VIA KWASIBALI TAVERN, LEFT AT METHODIST, VIA SECTION 1, VIA AMAJUBA DISTRICT OFFICE, VIA KHUZANI SHOPPING CENTER, LEFT AT BP GARAGE VIA MAGISTRATES OFFICE VIA AMAJUBA DISTRICT VIA IKHWEZI SECTION, RIGHT AT MADADENI POLICE STATION ROBOT, PROCEED TO NEWCASTLE OR RETURN WITH SAME ROUTE TO APPROVED CHECKERS TAXI RANK.
12.21	2202BR2100F500057617 - MADADENI (KWANYEMBE) TO NEWCASTLE FROM N SECTION TAXI RANK KWANYEMBE, TURN RIGHT ENTER P SECTION ENTER ROAD FROM P1 STOP, VIA POST BOX, TURN LEFT AT STAFFORD CLINIC OR RIGHT, TURN RIGHT ENTER M SECTION. TURN RIGHT AT ROAD INTERSECTION VIA DEDANGIFUNDE HIGH SCHOOL, TURN LEFT MUZIKAYISE JUNIOR PRIMARY, TURN RIGHT ENTER L SECTION STRAIGHT TURN LEFT ON ROAD BETWEEN SECTION 7 AND SECTION 6 TO MADADENI BREWERY VIA VIRGINIA SUPERMARKET, VIA MADADENI LIGHT INDUSTRIES, VIA BINDA HARDWARE MOYOMUHLE TAXI RANK AND COMMUNITY CENTRE. AT ROBOT TURN RIGHT ENTER MAIN ROAD P483 FROM NEWCASTLE TO OSIZWENI, BUFFALO FLATS AND UTRECHT TO NEWCASTLE AT INGAGANE ROBOT CROSS-OVER INGAGANE RIVER TURN LEFT AT KEYWAY MOTORS ROBOT INTO ASIPHEPHE ROAD ENTER ALBERT WESSELS ROAD. VIA LIGHT AND TEXTILE INDUSTRIES EMABHODINI TO NEWCASTLE VIA PROTECTION SERVICE TURN RIGHT ALLEN STREET PROCEED TURN LEFT AT KIRKLAND STREET, TURN RIGHT AT VOORTREKKER STREET PROCEED ACROSS TERMINUS STREET, ENTER APPROVED NEWCASTLE TAXI RANK. RETURN WITH SAME ROUTE TO MADADENI TOWNSHIP.



## transport

Department:  
Transport  
Province of KwaZulu-Natal

## GAZETTE

LGKZNG32-2019-OCT

REGION: ALL

12.22	2202BR2100F500057624 - MADADENI TO NEWCASTLE
	<p>FROM P1 SECTION 7(P) PROCEED STRAIGHT TO KWAMAKHULUKHULU SUPERMARKET, TURN LEFT AT THE CORNER PROCEED STRAIGHT, TURN RIGHT ENGULUBENI OR KUSAKUSA ENTER M-SECTION 7, VIA EYAKHO SHOPPING COMPLEX PROCEED STRAIGHT VIA EKHAMDUZE STORE, TURN LEFT AT LOKOTHWAYO BRICK &amp; TILE SUPPLY, TURN RIGHT AT EKHAMDUZELIQUOR STORE ENTER L SECTION PROCEED, STRAIGHT TURN RIGHT, AT INTERSECTION, ENTER ROAD BETWEEN SECTION 7 (L0 AND SECTION 6, TURN LEFT PROCEED STRAIGHT, VIA AMAZULU HIGH SCHOOL, TURN LEFT AT EYETHU MOTORS SPARES. PROCEED STRAIGHT ON ROAD BETWEEN MADADENI HOSPITAL AND SECTION 6, TURN LEFT AT ZENZELE SHOPPING CENTRE ENTER ROAD BETWEEN SECTION 5 MADADENI HOSPITAL, PROCEED STRAIGHT TURN RIGHT ENTER ROAD SECTION 5 AND OPEN VELD, VIA CRIPPLE CENTRE, VIA CIRCUIT OFFICE, VIA AMAJUBA TECHNOLOGY CENTRE PROCEED STRAIGHT TURN LEFT, VIA AMAJUBA COLLEGE, VIA MAGISTRATES OFFICE, VIA MADADENI POLICE STATION PROCEED STRAIGHT ACROSS ROBOT, TURN RIGHT ON P483 ROAD, TO NEWCASTLE, VIA MATUKUSA NEW SETTLEMENT, TURN RIGHT KEYWAY ROBOT ENTER ASIPHEPHE ROAD PROCEED STRAIGHT ENTER ALBERT WESSELS DRIVE, VIA EMABHODINI PROCEED STRAIGHT VIA ENGINE GARAGE, PROCEED STRAIGHT ACROSS 4 WAY STOP TURN RIGHT AT ROBOT INTO FARADAY STREET, VIA KADBRO VEHICLE TESTING ENTER HARDWICK STREET, TURN OR PROCEED STRAIGHT, VIA VLAM CRESCENT TURN RIGHT AT HARDWICK STREET PROCEED STRAIGHT, TURN LEFT KINGS HOTEL ENTER HARDING STREET PROCEED STRAIGHT, TURN LEFT. ALLEN STREET PROCEED STRAIGHT, TURN LEFT AT KIRKLAND STREET, TURN RIGHT AT VOORTREKKER STREET PROCEED STRAIGHT TERMINUS ENTER APPROVED NEWCASTLE TAXI RANK. RETURN SAME ROUTE TO P1 SECTION 7.</p>
12.23	2202BR2202BR00057621 - MADADENI TO MADADENI (SIBHASHA KILBARCHAN)
	<p>FROM NEWCASTLE TAXI RANK, TURN LEFT INTO TERMINUS STREET, TURN RIGHT AT VOORTREKKER STREET, TURN LEFT AT KIRKLAND STREET, AND TURN RIGHT AT ALLEN STREET.</p> <p>ALTERNATIVE.</p> <p>FROM NEWCASTLE TAXI RANK, TURN RIGHT AT TERMINUS STREET, TURN LEFT AT SUTHERLAND STREET, TURN LEFT AT HOSPITAL VIA PROVINCIAL HOSPITAL NEWCASTLE PRISON TURN RIGHT INTO ALLEN STREET, PROCEED TURN RIGHT INTO N11 LADYSMITH ROAD, TURN RIGHT TO INDIAN VILLAGE RETURN SAME ROUTE ACROSS N11, LEFT INTO KILBARCHEN VILLAGE, TURN LEFT AT 4TH AVENUE RETURN SAME ROUTE TURN LEFT INTO INGAGANE ROAD, TURN LEFT TO KILBARCHEN GOLF CLUB RETURN SAME ROUTE TURN LEFT, AT BUTHELEZI STREET VIA OLD POWERSTATION. PROCEED STRAIGHT INTO INGAGANE TOWNSHIP TURN LEFT INTO INGAGANE CLUB INTO 3RD AVENUE AT INGAGANE TOWNSHIP OFFICE RETURN WITH SAME ROUTE TO MADADENI.</p> <p>ALTERNATIVE.</p> <p>ROUTE FROM NEWCASTLE TAXI RANK PROCEED ACROSS TERMINUS STREET, TURN LEFT AT VOORTREKKER STREET, TURN RIGHT AT KIRKLAND STREET, PROCEED STRAIGHT TURN LEFT AT SUTHERLAND STREET VIA PICK N PAY SHOPPING CENTER VIA TECHNIKON SA. TURN LEFT AT HOSPITAL STREET PROCEED STRAIGHT TURN RIGHT ALLEN STREET VIA ARBOR PARK SUBURB, TURN LEFT ENTER N11 TURN RIGHT INTO P483 ROAD TO MADADENI, OSIZWENI AND UTRECHT, TURN RIGHT KARBOCHEM VIA KARBOCHEM PROCEED STRAIGHT VIA ROY POINT CEMETERY, PROCEED STRAIGHT ENTER VEZIBUHLE SETTLEMENT (KNOWN AS EMPONGPONGWENI) RETURN WITH THE SAME ROUTE TO NEWCASTLE APPROVED TAXI RANK. ALTERNATIVE TO ROUTE 11 TURN RIGHT TO BALLANGEIGH AND RETURN AND TURN LEFT TO VEZIBUHLE.</p>
12.24	2202BR2202BS00057622 - MADADENI TO OSIZWENI
	<p>FROM MADADENI TO OSIZWENI TOWNSHIP FROM MAGISTRATE OFFICE, MADADENI TOWNSHIP, TURN LEFT ENTER ROAD BETWEEN SECTION 2 AND MUNICIPALITY OFFICES. TURN RIGHT AT BP GARAGE PROCEED STRAIGHT VIA IMBONGOLWENI CHURCH, VIA KHUZANI SHOPPING CENTRE VIA METHODIST CHURCH. SECTIONS 1 PROCEED STRAIGHT AT FOUR WAY STOP ON ROAD BETWEEN RIVERSIDE HOUSES AND SECTION 3 TURN RIGHT AT KWAMABOYA. VIA EHASHINI STOP. VIA ST HOHN CHURCH, TURN RIGHT AT CHECKERS SHOPPING CENTER VIA CLINIC SECTION, TURN LEFT AT CLINIC, AND PROCEED VIA MADADENI LIBRARY, VIA BEER WHOLESALE DEPORT, VIA MAZIBUYE TESTING STATION. PROCEED STRAIGHT, AT ZENZELE SHOPPING CENTER, TURN RIGHT AND TURN LEFT VIA MADADENI HOSPITAL ROAD BETWEEN SECTION 6 AND MADADENI HOSPITAL, TURN LEFT AT AMAZULU HIGH SCHOOL, TURN RIGHT AT ROAD INTERSECTION (ROAD BETWEEN SECTION 6 AND SECTION 7), VIA MADODA SHOPPING ENTERPRISE, TURN RIGHT AT MADADENI BREWERY VIA MOYOMUHLE TAXI RANK, TURN LEFT AT THE ROBOT ENTER ROAD TO OSIZWENI AND UTRECHT VIA NINE MILE STOP, VIA BLAUBOSCH AREA, TURN RIGHT AT EMPANGENI, TURN LEFT ENTER OSIZWENI TOWNSHIP (SOUTH), PROCEED STRAIGHT VIA QHUBIMFUNDO S. P. SCHOOL AND VIA XOLANI HIGH SCHOOL. TURN RIGHT AT KWAMASHU STOP. TURN LEFT AT MPHAZIMA RESTAURANT AND HLANGANANI SHOPPING CENTRE, PROCEED STRAIGHT, TURN RIGHT AT ROAD INTERSECTION VIA OSIZWENI BUSINESS ARE, VIA POST OFFICE (OSIZWENI) AND S.A.P.S. STATION, TURN LEFT PROCEED STRAIGHT TO TOP TANK, TURN LEFT KWAMBHOKO (SAND SUPPLY DEPORT) VIA LONG HOMES HOUSING, TURN RIGHT AT MATSHEKETSHENI SECTION, VIA KWA BOB SHOPPING CENTRE, AND MASKOPHASINI, TURN LEFT AT DEPOT. ON THE THIRD ROAD FROM KHUZANI SHOPPING CENTRE, TURN RIGHT VIA KWAMAKHANYA SHOPPING CENTER, TURN RIGHT AT KWA VILAKAZI CORNER HOUSE, VIA 5 STAR CENTRE AND FIRE STATION OSIZWENI, AND TURN RIGHT AT T.V. LIQUOR STORE. PROCEED STRAIGHT VIA KAKALASPAN AREA (RURAL AREA) VIA MILLENNIUM CASH STORE. EMPOMPINI RETURN SAME ROUTE TO MADADENI TOWNSHIP.</p>



## transport

Department:  
Transport  
Province of KwaZulu-Natal

## GAZETTE

LGKZNG32-2019-OCT

REGION: ALL

1)	<b>Application Number:</b> APP0117968	2)	<b>Gazette Number:</b> LGKZNG32-2019-OCT
3)	<b>Applicant:</b> FM SHANGE <b>ID NO.</b> 8303105786081 <b>Association:</b> MALUKAZI TAXI ASSOCIATION	4)	<b>Applicant Address:</b> 7 UMSIMBITHI ROAD LOT 748 SECTION P UMLAZI 4066
5)	<b>Existing Licence Holder:</b> NOT APPLICABLE <b>ID NO.</b> NOT APPLICABLE	6)	<b>Existing Licence Holder Address:</b> NOT APPLICABLE
7)	<b>Type of application:</b> NEW OPERATING LICENCE	8)	<b>Operating Licence Number:</b> NOTAVAILABLE
9)	<b>Vehicle Type:</b> MINIBUS	10)	1 X 15 (SEATED) + 0 (STANDING)
11)	<b>Region:</b> NINGIZMU 2		
12.1	2206QE21004R00049626 - PHILANI VALLEY TO DURBAN FROM PHILANI VALLEY TO M35 TURN RIGHT INTO JEFFELS ROAD, CONTINUE TO WILCOX ROAD, TURN RIGHT INTO PROSPECTON ROAD, CONTINUE WITH PROSPECTON ROAD AND TURN RIGHT INTO N2, AND PROCEED LEFT INTO M4 (INKOSI ALBERT LUTHULI), TURN RIGHT INTO WEST STREET, LEFT INTO FIELD STREET, INTO QUEEN STREET AND PROCEED TO RANK 104. FROM QUEEN STREET TAXI RANK, RIGHT INTO ALBERT STREET, LEFT INTO LEOPOLD STREET, LEFT INTO MARKET ROAD, DIRECT INTO THE M4 AND RETURN TO PHILANI VALLEY ALONG THE REMAINDER OF THE FORWARD ROUTE IN REVERSE.		
12.2	2206QE2209WC00049624 - FROM THE TAXI RANK, CORNER OF LOTUS AND POSTUM ROADS, ALONG POSTUM ROAD, PICKING UP AT THE TAXI STOPS NEAR THE INTERSECTION WITH ROADS 6.5.4.3 AND 2 AND PROCEED ALONG POSTUM ROAD, RIGHT INTO M35 LEFT INTO OLD MAIN ROAD, LEFT INTO ALEXANDRA AVENUE, LEFT INTO RANK C NEAR REDBRO CENTRE, DROP OFF AND PICK UP PASSENGERS AND RETURN TO MALUKAZI TAXI RANK ALONG THE SAME ROUTE IN REVERSE.		
12.3	2209WC2209WC00049625 - ISIPINGO TO ISIPINGO FROM THE TAXI RANK ON ROAD 2456, NEAR EZIMBOKODWENI RIVER, ALONG ROADS 2456, LEFT INTO ROAD 2462, PICKING UP AT DESIGNATED TAXI STOPS, PROCEED ALONG 2456, PASSING ROADS 2464, 2462, EMAFEYZINI PRIMARY SCHOOL, 2456 AND 2403. TURN RIGHT INTO ROAD 2403 AND PROCEED TO PICK NEAR ROAD 2430, TURN LEFT INTO ROAD 2455, RIGHT INTO 2472 AND PROCEED PASSING ROADS 2403 INTO 2472 INTO 2474 PASSING 2475 AND CONTINUE ALONG 2474 TO SOUTH SPINAL ROAD. TURN RIGHT INTO SOUTH SPINAL ROAD, LEFT INTO MR 80, PICKING UP NEAR ROAD 2448 AND M35. TURN LEFT INTO M35 AND PICK UP AT TAXI STOP ON M 35 AND PROCEED ALONG M35, PICK UP NEAR ROAD 2103 (NEAR SHELL GARAGE) AND PROCEED PASSING ROAD 108042, PASSING THE POWER STATION, LEFT AT THE FIRST ROBOT INTO OLD MAIN ROAD (ISIPINGO), LEFT AT SECOND ROBOT INTO ALEXANDRA AVENUE AND PROCEED ALONG ALEXANDRA AVENUE TO RANK C IN ISIPINGO (NEAR REDBRO CENTRE), AND RETURN ALONG THE SAME ROUTE IN REVERSE.		



## transport

Department:  
Transport  
Province of KwaZulu-Natal

## GAZETTE

LGKZNG32-2019-OCT

REGION: ALL

1) <b>Application Number:</b> APP0117976	2) <b>Gazette Number:</b> LGKZNG32-2019-OCT
3) <b>Applicant:</b> HB NTOZAKHE <b>ID NO.</b> 6505235826080 <b>Association:</b> THUTHUKANI TAXI ASSOCIATION (HARDING)	4) <b>Applicant Address:</b> P.O. BOX 999 HARDING KWAZULU-NATAL  4680
5) <b>Existing Licence Holder:</b> NOT APPLICABLE <b>ID NO.</b> NOT APPLICABLE	6) <b>Existing Licence Holder Address:</b> NOT APPLICABLE
7) <b>Type of application:</b> NEW OPERATING LICENCE	8) <b>Operating Licence Number:</b> LGKZN1003000189
9) <b>Vehicle Type:</b> MINIBUS TAXI	10) 1 X 9-16 (SEATED) + 0 (STANDING)
11) <b>Region:</b> UGU-OGWINI	
12.1	22026D22026D00052013 - HARDING TAXI RANK TO WEZA SAWMILL.  FROM APPROVED TAXI RANK IN HARDING TURN LEFT TO FIELD STREET UPON REACHING THE INTERSECTION, TURN LEFT INTO LIVINGSTONE STREET UNTIL YOU APPROACH THE LIVINGSTONE / HAWKINS STREET INTERSECTION; TURN RIGHT INTO HAWKINS STREET LEADING TO N2. PROCEED ALONG N2 AND TURN LEFT (WEZA ROAD) INTO APPROVED TAXI RANK IN SAWMILL. OFFLOAD, LOAD AND RETURN ALONG THE FORWARD ROUTE IN REVERSE.
12.2	22026D21004R10052004 - HARDING TAXI RANK TO DURBAN.  APPROVED TAXI RANK IN HARDING , TURN LEFT TO FIELD STREET UPON REACHING THE INTERSECTION, TURN LEFT INTO LIVINGSTONE STREET UNTIL APPROACHING LIVINGSTONE / HAWKINS STREET INTERSECTION, TURN RIGHT INTO HAWKINS STREET LEADING TO N2. PROCEED ALONG N2 AND TURN TO THE RIGHT (EAST) PROCEED AND TURN LEFT INTO JOYNER ROAD, TURN LEFT INTO PROSPECTON ROAD, TURN RIGHT TO WILCOX ROAD, TURN RIGHT TO OLD MAIN ROAD (TE HUIS), TURN RIGHT TO MOBENI ROAD JOIN HIMALAYAS ROAD (PENDLEBURY ROAD), TO RANK 59A (OFFLOAD & LOAD), (SWINTON ROAD), PROCEED TO N2 UNTIL YOU JOIN SMITH STREET, WARWICK AVENUE, OLD DUTCH ROAD, CENTENARY UNTIL YOU JOIN SMITH STREET, WARWICK AVENUE, OLD DUTCH ROAD, CENTENARY UNTIL YOU REACH RANK B. OFFLOAD, LOAD AND RETURN ALONG THE FORWARD ROUTE IN REVERSE.
12.3	22026D22026D00052007 - HARDING TAXI RANK TO IZINGOLWENI.  FROM APPROVED TAXI RANK IN HARDING, TURN LEFT INTO FIELD STREET UPON REACHING THE INTERSECTION YOU TURN LEFT INTO LIVINGSTONE STREET UNTIL YOU APPROACH THE LIVINGSTONE / HAWKINS STREET INTERSECTION; TURN RIGHT INTO HAWKINS STREET LEADING TO N2. PROCEED ALONG N2 AND TURN TO THE RIGHT (EAST) PROCEED UNTIL YOU TURN TO THE RIGHT INTO APPROVED TAXI RANK IN IZINGOLWENI. OFFLOAD, LOAD AND RETURN ALONG THE FORWARD ROUTE IN REVERSE.
12.4	22026D22068T10052008 - HARDING TAXI RANK TO PIETERMARITZBURG.  FROM HARDING TAXI RANK, TURN LEFT TO FIELD STREET, UPON REACHING THE INTERSECTION, TURN LEFT INTO LIVINGSTONE STREET UNTIL APPROACHING THE LIVINGSTONE / HAWKINS STREET INTERSECTION AND TURN RIGHT INTO HAWKINS STREET LEADING TO N2. AT N2, TURN TO THE LEFT (WEST) PROCEED UNTIL TURNING RIGHT TO R56. PROCEED ALONG R56 AND PASS UMZIMKULU, IXOPO, RICHMOND, AND AT PIETERMARITZBURG EITHER TURN LEFT INTO COLLEGE ROAD OR TURN LEFT INTO COMMERCIAL ROAD UNTIL JOINING LONGMARKET STREET INTO APPROVED TAXI RANK IN PIETERMARITZBURG. OFFLOAD, LOAD AND RETURN ALONG THE FORWARD ROUTE IN REVERSE.  ONLY DROP OFF AT MZIMKHULU, IXOPO AND RICHMOND.
12.5	22026D22024E10052009 - HARDING TAXI RANK TO KOKSTAD.  FROM APPROVED TAXI RANK IN HARDING TURN LEFT INTO FIELD STREET UPON REACHING THE INTERSECTION, TURN LEFT INTO LIVINGSTONE STREET UNTIL YOU APPROACH THE LIVINGSTONE / HAWKINS STREET INTERSECTION TURN RIGHT INTO HAWKINS STREET LEADING TO N2. PROCEED ALONG N2 AND TURN LEFT (WEST) JOIN R56 AND PROCEED INTO APPROVED TAXI RANK IN KOKSTAD TAXI RANK OFFLOAD, LOAD AND RETURN ALONG THE FORWARD ROUTE IN REVERSE.
12.6	22026D22026D00052010 - HARDING TAXI RANK TO EGUGWINI.  FROM APPROVED TAXI RANK IN HARDING TURN LEFT TO FIELD STREET UPON REACHING THE INTERSECTION, TURN LEFT INTO LIVINGSTONE STREET UNTIL APPROACHING THE LIVINGSTONE / HAWKINS STREET INTERSECTION; TURN RIGHT INTO HAWKINS STREET LEADING TO N2. PROCEED ALONG N2 AND TURN TO THE RIGHT, PROCEED UNTIL YOU TURN TO THE LEFT TO UMZIMKULU ROAD AND PROCEED INTO APPROVED TAXI RANK IN GUGWINI. OFFLOAD, LOAD AND RETURN ALONG THE FORWARD ROUTE IN REVERSE.
12.7	22026D22026D00052014 - HARDING TAXI RANK TO KWA MBOTHO.  FROM APPROVED TAXI RANK IN HARDING TURN LEFT TO FIELD STREET UPON REACHING THE INTERSECTION TURN LEFT INTO LIVINGSTONE STREET UNTIL APPROACHING THE LIVINGSTONE / HAWKINS STREET INTERSECTION, TURN RIGHT INTO HAWKINS STREET LEADING TO N2. PROCEED ALONG N2 AND TURN RIGHT (EAST), PROCEED INTO APPROVED TAXI RANK IN KWAMBOTHO. OFFLOAD, LOAD AND RETURN ALONG THE FORWARD ROUTE IN REVERSE.
12.8	22026D22026D00052016 - HARDING TAXI RANK TO NYUSWA.  FROM APPROVED TAXI RANK IN HARDING TURN LEFT TO FIELD STREET UPON REACHING THE INTERSECTION, YOU TURN LEFT INTO LIVINGSTONE STREET UNTIL YOU APPROACH THE LIVINGSTONE / HAWKINS STREET INTERSECTION; TURN RIGHT INTO HAWKINS STREET LEADING TO N2. PROCEED ALONG N2 AND TURN RIGHT (EAST), PROCEED INTO APPROVED TAXI RANK IN NYUSWA. OFFLOAD, LOAD AND RETURN ALONG THE FORWARD ROUTE IN REVERSE.
12.9	22026D22026D00052021 - HARDING TO UMZIMKHULU.  FROM APPROVED TAXI RANK IN HARDING PROCEED ALONG HAWKINS STREET INTO N2, JOIN R56 TO APPROVED TAXI RANK UMZIMKHULU. OFFLOAD, LOAD AND RETURN ALONG THE FORWARD ROUTE IN REVERSE.
12.10	22026D22026D00052022 - HARDING TO BIZANA.  FROM APPROVED TAXI RANK HARDING PROCEED ALONG HAWKINS STREET INTO N2, PROCEED UNTIL YOU JOIN GUNDRIFT/BIZANA, AND TURN LEFT INTO R56 TO APPROVED TAXI RANK IN BIZANA IN THE EASTERN CAPE. OFFLOAD, LOAD AND RETURN ALONG THE FORWARD ROUTE FORWARD ROUTE IN REVERSE.





## transport

Department:  
Transport  
Province of KwaZulu-Natal

## GAZETTE

LGKZNG32-2019-OCT

REGION: ALL

12.11	22026D22026D00052025 - FROM APPROVED TAXI RANK IN HARDING PROCEED ALONG HAWKINS STREET INTO N2, PROCEED AND PASS KOKSTAD AND TURN LEFT TOWARDS UMTATA AND TURN LEFT INTO R61 (PHAKADE) PROCEED AND TURN RIGHT AT MAGUSHENI AND PROCEED TO FLAGSTAFF (DROP OFF), PROCEED ALONG R61 TO LUSIKISIKI TAXI RANK. OFFLOAD, LOAD AND RETURN ALONG THE FORWARD ROUTE IN REVERSE. ALTERNATIVELY TURN AT MAGUSHENI (R61) TOWARDS BIZANA, TURN LEFT AND JOIN HARDING ROAD AT THE NOMLACU TURN OFF AND PROCEED TO HARDING.
12.12	22026D22067A10052006 - HARDING TO PORT SHEPSTONE  UPON LEAVING HARDING TAXI RANK, TURN LEFT TO FIELD STREET UPON REACHING THE INTERSECTION, TURN LEFT INTO LIVINGSTONE STREET UNTIL APPROACHING THE LIVINGSTONE / HAWKINS STREET INTERSECTION, AND TURN RIGHT INTO HAWKINS STREET LEADING TO N2. PROCEED ALONG N2, TURN TO THE RIGHT (EAST) AND PROCEED TO APPROVED TAXI RANK IN PORT SHEPSTONE. OFFLOAD, LOAD AND RETURN ALONG THE FORWARD ROUTE IN REVERSE.
12.13	22026D22026D00052012 - HARDING TO EKHWEZI FROM APPROVED TAXI RANK IN HARDING TURN LEFT TO FIELD STREET UPON REACHING THE INTERSECTION, YOU TURN LEFT INTO LIVINGSTONE STREET UNTIL APPROACHING THE LIVINGSTONE / HAWKINS STREET INTERSECTION; TURN RIGHT INTO HAWKINS STREET LEADING TO N2. PROCEED ALONG N2 AND TURN LEFT (WEST) PROCEEDS INTO APPROVED TAXI RANK IN IKHWEZI (WEZA ROAD). OFFLOAD, LOAD AND RETURN ALONG THE FORWARD ROUTE IN REVERSE.
12.14	22026D22026D00052015 - HARDING TO SANTOMBE  FROM APPROVED TAXI RANK IN HARDING TURN LEFT TO FIELD STREET UPON REACHING THE INTERSECTION, TURN LEFT INTO LIVINGSTONE STREET UNTIL APPROACHING LIVINGSTONE / HAWKINS STREET INTERSECTION, TURN RIGHT INTO HAWKINS STREET LEADING TO N2. PROCEED ALONG N2 AND TURN RIGHT (EAST), PROCEED INTO APPROVED TAXI RANK IN SANTOMBE. OFFLOAD, LOAD AND RETURN ALONG THE FORWARD ROUTE IN REVERSE.
12.15	22026D22026D00052017 - HARDING TO RIETVLEI  FROM APPROVED TAXI RANK IN HARDING TURN LEFT TO FIELD STREET UPON REACHING THE INTERSECTION, TURN LEFT INTO LIVINGSTONE STREET UNTIL APPROACHING THE LIVINGSTONE/HAWKINS STREET INTERSECTION; TURN RIGHT INTO HAWKINS STREET LEADING TO N2. PROCEED ALONG N2 AND TURN LEFT (WEZA) PROCEED UNTIL YOU JOIN R56 (MANUBER) AND TURN RIGHT AND PROCEED INTO APPROVED TAXI RANK IN RIETVLEI. OFFLOAD, LOAD AND RETURN ALONG THE FORWARD ROUTE IN REVERSE.
12.16	22026D22026D00052018 - HARDING TO NGUNJINI  FROM APPROVED TAXI RANK IN HARDING TURN LEFT TO FIELD STREET UPON REACHING THE INTERSECTION, YOU TURN LEFT INTO LIVINGSTONE STREET UNTIL YOU APPROACH THE LIVINGSTONE / HAWKINS STREET INTERSECTION; TURN RIGHT INTO HAWKINS STREET LEADING TO N2. PROCEED ALONG N2 AND TURN LEFT AND PROCEED UNTIL YOU TURN TO THE RIGHT AT SINGISI ROAD AND PROCEED INTO APPROVED TAXI RANK IN NGUNJINI. OFFLOAD, LOAD AND RETURN ALONG THE FORWARD ROUTE IN REVERSE.
12.17	22026D22026D00052019 - HARDING TO KWA-GQIGQA  FROM APPROVED TAXI RANK IN HARDING TURN LEFT TO FIELD STREET UPON REACHING THE INTERSECTION, LEFT INTO LIVINGSTONE STREET UNTIL APPROACHING THE LIVINGSTONE / HAWKINS STREET INTERSECTION, TURN RIGHT INTO HAWKINS STREET LEADING TO N2. AT HAWKINS STREET TURN LEFT AND PROCEED ALONG BIZANA ROAD UNTIL YOU TURN TO THE LEFT TO KWA-GQIGQA ROAD P327 AND PROCEED INTO APPROVED TAXI RANK. OFFLOAD, LOAD AND RETURN ALONG THE FORWARD ROUTE IN REVERSE.
12.18	22026D22026D00052020 - HARDING TO KWAMACHI  FROM APPROVED TAXI RANK IN HARDING TURN TO FIELD STREET UPON REACHING THE LIVINGSTONE / FIELD STREET INTERSECTION, YOU TURN LEFT INTO LIVINGSTONE STREET UNTIL YOU APPROACH THE LIVINGSTONE / HAWKINS STREET YOU TURN TO THE LEFT AND PROCEED WITH BIZANA ROAD UNTIL YOU TURN TO THE LEFT TO KWAMACHI ROAD P58 AND PROCEED INTO APPROVED TAXI RANK. OFFLOAD, LOAD AND RETURN ALONG THE FORWARD ROUTE IN REVERSE.
12.19	22026D22026D00052024 - FROM APPROVED TAXI RANK IN HARDING PROCEED ALONG HAWKINS STREET INTO N2, PROCEED TOWARDS KOKSTAD THEN TURN LEFT INTO N2 TOWARDS UMTATA, TURN LEFT INTO R61 (PHAKADE) PROCEED INTO APPROVED TAXI RANK IN FLAGSTAFF. OFFLOAD, LOAD AND RETURN ALONG THE FORWARD ROUTE IN REVERSE.  ALTERNATIVELY: TURN AT MAGUSHENI (R61) TOWARDS BIZANA, TURN LEFT AND JOIN HARDING ROAD AT THE NOMLACU TURN OFF PROCEED TO HARDING.
12.20	22026D11008Z10052026 - HARDING TO JOHANNESBURG  21. FROM APPROVED TAXI RANK HARDING PROCEED ALONG HAWKINS STREET INTO N2, JOIN R56, PASS UMZIMKHULU, RICHMOND, THORNVILLE, AND JOIN ALEXANDRA ROAD INTO COMMERCIAL STREET IN PIETERMARITZBURG, JOIN N3 AND PASS HOWICK, MOOI RIVER, HARRISMITH, WARDEN, VILLIERS, HEIDELBERG, BOKSBURG, SPRUIT, ALBERTON AND JOINING M2 TO RISSIK STREET AND TURN RIGHT INTO DE VILLIERS IN JOHANNESBURG PARK CITY TAXI RANK AND PROCEED INTO APPROVED TAXI RANK IN JOHANNESBURG. OFFLOAD, LOAD AND RETURN ALONG THE FORWARD ROUTE IN REVERSE.
12.21	22026D22026D00052011 - HARDING TO KWA-JALI  FROM APPROVED TAXI RANK IN HARDING TURN LEFT TO FIELD STREET UPON REACHING THE INTERSECTION, TURN LEFT INTO LIVINGSTONE STREET UNTIL APPROACHING THE LIVINGSTONE / HAWKINS STREET INTERSECTION; AND TURN RIGHT INTO HAWKINS STREET LEADING TO N2. PROCEED ALONG N2 AND TURN LEFT (WEST), PROCEED UNTIL TURNING TO THE LEFT (WEZA ROAD), PROCEED AGAIN INTO APPROVED TAXI RANK IN KWA-JALI (D862). OFFLOAD, LOAD AND RETURN ALONG THE FORWARD ROUTE IN REVERSE.
12.22	22026D7204W610052027 - HARDING TO WELKOM  FROM APPROVED TAXI RANK IN HARDING PROCEED ALONG HAWKINS STREET INTO N2, JOIN R56, PASS UMZIMKHULU, RICHMOND, THORNVILLE, AND JOIN ALEXANDRA ROAD INTO COMMERCIAL STREET IN PIETERMARITZBURG, JOIN N3 AND PASS HOWICK, MOOI RIVER, HARRISMITH, JOIN N5 AND PASS BETHLEHEM, SENEKAL, WINBURG, JOIN R73 TO VIRGINIA INTO WELKOM TAXI RANK. OFFLOAD, LOAD AND RETURN ALONG THE FORWARD ROUTE IN REVERSE.





## transport

Department:  
Transport  
Province of KwaZulu-Natal

## GAZETTE

LGKZNG32-2019-OCT

REGION: ALL

1) <b>Application Number:</b> APP0117978	2) <b>Gazette Number:</b> LGKZNG32-2019-OCT
3) <b>Applicant:</b> FM SHANGE <b>ID NO.</b> 8303105786081 <b>Association:</b> MALUKAZI TAXI ASSOCIATION	4) <b>Applicant Address:</b> 7 UMSIMBITHI ROAD LOT 748 SECTION P UMLAZI 4066
5) <b>Existing Licence Holder:</b> NOT APPLICABLE <b>ID NO.</b> NOT APPLICABLE	6) <b>Existing Licence Holder Address:</b> NOT APPLICABLE
7) <b>Type of application:</b> NEW OPERATING LICENCE	8) <b>Operating Licence Number:</b> NOTAVAILABLE
9) <b>Vehicle Type:</b> MINIBUS	10) 1 X 15 (SEATED) + 0 (STANDING)
11) <b>Region:</b> NINGIZMU 2	
12.1	2206QE21004R00049626 - PHILANI VALLEY TO DURBAN FROM PHILANI VALLEY TO M35 TURN RIGHT INTO JEFFELS ROAD, CONTINUE TO WILCOX ROAD, TURN RIGHT INTO PROSPECTON ROAD, CONTINUE WITH PROSPECTON ROAD AND TURN RIGHT INTO N2, AND PROCEED LEFT INTO M4 (INKOSI ALBERT LUTHULI), TURN RIGHT INTO WEST STREET, LEFT INTO FIELD STREET, INTO QUEEN STREET AND PROCEED TO RANK 104. FROM QUEEN STREET TAXI RANK, RIGHT INTO ALBERT STREET, LEFT INTO LEOPOLD STREET, LEFT INTO MARKET ROAD, DIRECT INTO THE M4 AND RETURN TO PHILANI VALLEY ALONG THE REMAINDER OF THE FORWARD ROUTE IN REVERSE.
12.2	2206QE2209WC00049624 - FROM THE TAXI RANK, CORNER OF LOTUS AND POSTUM ROADS, ALONG POSTUM ROAD, PICKING UP AT THE TAXI STOPS NEAR THE INTERSECTION WITH ROADS 6.5.4.3 AND 2 AND PROCEED ALONG POSTUM ROAD, RIGHT INTO M35 LEFT INTO OLD MAIN ROAD, LEFT INTO ALEXANDRA AVENUE, LEFT INTO RANK C NEAR REDBRO CENTRE, DROP OFF AND PICK UP PASSENGERS AND RETURN TO MALUKAZI TAXI RANK ALONG THE SAME ROUTE IN REVERSE.
12.3	2209WC2209WC00049625 - ISIPINGO TO ISIPINGO FROM THE TAXI RANK ON ROAD 2456, NEAR EZIMBOKODWENI RIVER, ALONG ROADS 2456, LEFT INTO ROAD 2462, PICKING UP AT DESIGNATED TAXI STOPS, PROCEED ALONG 2456, PASSING ROADS 2464, 2462, EMAFEYZINI PRIMARY SCHOOL, 2456 AND 2403. TURN RIGHT INTO ROAD 2403 AND PROCEED TO PICK NEAR ROAD 2430, TURN LEFT INTO ROAD 2455, RIGHT INTO 2472 AND PROCEED PASSING ROADS 2403 INTO 2472 INTO 2474 PASSING 2475 AND CONTINUE ALONG 2474 TO SOUTH SPINAL ROAD. TURN RIGHT INTO SOUTH SPINAL ROAD, LEFT INTO MR 80, PICKING UP NEAR ROAD 2448 AND M35. TURN LEFT INTO M35 AND PICK UP AT TAXI STOP ON M 35 AND PROCEED ALONG M35, PICK UP NEAR ROAD 2103 (NEAR SHELL GARAGE) AND PROCEED PASSING ROAD 108042, PASSING THE POWER STATION, LEFT AT THE FIRST ROBOT INTO OLD MAIN ROAD (ISIPINGO), LEFT AT SECOND ROBOT INTO ALEXANDRA AVENUE AND PROCEED ALONG ALEXANDRA AVENUE TO RANK C IN ISIPINGO (NEAR REDBRO CENTRE). AND RETURN ALONG THE SAME ROUTE IN REVERSE.



## transport

Department:  
Transport  
Province of KwaZulu-Natal

## GAZETTE

LGKZNG32-2019-OCT

REGION: ALL

1) <b>Application Number:</b> APP0117984	2) <b>Gazette Number:</b> LGKZNG32-2019-OCT
3) <b>Applicant:</b> MP MSHENGU <b>ID NO.</b> 6909175579081 <b>Association:</b> NOT AVAILABLE	4) <b>Applicant Address:</b> N-10 MR 431 MAIN ROAD NYONGWALA AREA GEORGEDALE 3710
5) <b>Existing Licence Holder:</b> NOT APPLICABLE <b>ID NO.</b> NOT APPLICABLE	6) <b>Existing Licence Holder Address:</b> NOT APPLICABLE
7) <b>Type of application:</b> NEW OPERATING LICENCE	8) <b>Operating Licence Number:</b> NOTAVAILABLE
9) <b>Vehicle Type:</b> OTHER	10) 1 X 16 (SEATED) + 0 (STANDING)
11) <b>Region:</b> UMGUNGUNDLOVU	
12.1	KZPRERC2807026 - SCHOLARS AND THEIR PERSONAL EFFECTS: NO.HN10/431 GRAP ROAD TO VUKUZIPHATHE SCHOOL STARTING TIME IS 05H30 FROM HOUSE NO.HN10/431 GRAP ROAD, BY BARMAN'S TUCK SHOP TO PICK-UP THANDO, ALWANDE, MQOBI AND MANDISA, FROM BARMAN'S TUCK SHOP, I TURN LEFT TO JOIN OVAMBO AREA BY C.J. LUTHULI BUILDING TO PICK-UP APHILE, MPIOLO, NONTOBOKO, KARABO AND NJABULO, FROM OVAMBO AREA, I TURN RIGHT TO EDAMINI AREA BY POWER STATION ROOM AND PICK-UP ASIPHE, SIPHOKAZI, SINENHLANHLA, OKUHLE AND SIPHUMELELE WHICH IS MY LAST PICK-UP, ONCE I HAVE FINISHED ALL THE PICK-UPS, I DRIVE STRAIGHT USING MEYIWA ROAD AND TURN RIGHT TO JOIN NDABEZITHA ROAD THAT TAKES US STRAIGHT TO VUKUZIPHATHE SCHOOL. I DROP-OFF COMMUTERS BY THE GATE AND PARK THE VEHICLE TILL 14H00, THEN I TAKE THE COMMUTERS BACK TO THEIR HOMESTEAD USING THE SAME ROUTE AND I PARK THE VEHICLE HOME AT 16H30.



## transport

Department:  
Transport  
Province of KwaZulu-Natal

## GAZETTE

LGKZNG32-2019-OCT

REGION: ALL

1)	<b>Application Number:</b> APP0117990	2)	<b>Gazette Number:</b> LGKZNG32-2019-OCT
3)	<b>Applicant:</b> BC BASI <b>ID NO.</b> 6604295506086 <b>Association:</b> BHEKISIZWE TAXI ASSOCIATION	4)	<b>Applicant Address:</b> PO BOX 20829 NKANDLA  3855
5)	<b>Existing Licence Holder:</b> NOT APPLICABLE <b>ID NO.</b> NOT APPLICABLE	6)	<b>Existing Licence Holder Address:</b> NOT APPLICABLE
7)	<b>Type of application:</b> NEW OPERATING LICENCE	8)	<b>Operating Licence Number:</b> NOTAVAILABLE
9)	<b>Vehicle Type:</b> MINIBUS	10)	1 X 15 (SEATED) + 0 (STANDING)
11)	<b>Region:</b> UTHUNGULU		
12.1	<p>2207EP1205GJ10121271 - NKANDLA TO JOHANNESBURG CBD FROM DOLWANE (NKANDLA) TAXI RANK TAKE P16/2 &amp; P16/3 ROAD, TO R55, TURN LEFT TO R48, THEN LEFT TO R68 IN NQUTHU TO BLOOD RIVER STREET, INTO R34, UTRECHT CONTINUE TO STOP STREET, TURN RIGHT INTO R23 VOLKSRUST ROAD, INTO LAINGNEK STREET, TURN LEFT INTO JOUBERT STREET, RIGHT AGAIN INTO PIENAAR STREET IN VOLKSRUST, CONTINUE ALONG R23, INTO BOTHA STREET, RIGHT ON LOMBARD STREET, LEFT TO R23, PASS ON KROGH STREET, IN STANDERTON, CONTINUE ON R23, PASS GREYLINGSTAD, BALFOUR, TURNING RIGHT INTO N3, CONTINUE LEFT INTO M2 WEST, SET DOWN PASSENGERS, RIGHT INTO MAIN REEF ROAD, TURNING LEFT ON THE SAME STREET, JOIN JOHN PAGE ROAD, INTO JEPPE STATION, TURN LEFT INTO COMMISSIONER STREET SET DOWN PASSENGERS, CONTINUE TURN RIGHT INTO VON WIELLIGH, SET DOWN PASSENGERS, CONTINUE TURN LEFT INTO PLEIN STREET, SET DOWN PASSENGERS, CONTINUE TURN RIGHT INTO RISSIK STREET, SET DOWN PASSENGERS, CONTINUE TURN RIGHT INTO DE VILERS STREET, SET DOWN PASSENGERS, CONTINUE INTO PARK CITY IN THE MUNICIPALITY OF JOHANNESBURG</p> <p>FROM PARK CITY ON THE DE VILLIERS, TURN LEFT INTO HARRISON STREET, CONTINUE TURN LEFT INTO MARKET STREET, CONTINUE TURN RIGHT INTO JOHN PAGE INTO MAIN REEF TURN INTO M2, CONTINUE LEFT INTO FREEWAY, CONTINUE SAME ROUTE AS ON THE FORWARD JOURNEY.</p>		
12.2	<p>2207EP22068T10121256 - DOLWANE TO PIETERMARITZBURG FROM (NKANDLA) DOLWANE TAXI RANK, TURN RIGHT ON P16/2, PICK UP AND SET DOWN, TO JOHNSON'S DRIFT UP TO KRANSKOP, PICK UP ON THE STOP SIGN, TURN RIGHT SET DOWN TO JOIN R74, GO (RESTRICTED FROM PICKING UP AND SETTING DOWN) PASS KRANSKOP, BEFORE GREYTOWN, TURN LEFT TO JOIN R33, GO AHEAD TO PASS MISAPH, AT THE STOP SIGN TURN LEFT TO JOIN R33 AND GREYTOWN ROAD, BHAMBATHA ROAD, JUST BEFORE ENTERING THE TOWN (PIETERMARITZBURG), TURN RIGHT TO MASUKWANE TAXI RANK AND NOT RETURN TRIP.</p>		
12.3	<p>2207EP2206LS10121257 - DOLWANE TO DURBAN FROM (NKANDLA) DOLWANE TAXI RANK, TURN RIGHT O JOIN R16/2, DOWN TO JOHNSON'S DRIFT UP TO KRANSKOP, ON THE STOP SIGN TURN RIGHT TO JOIN R74, PASS KRANSKOP, DOWN TO STANGER, PASS STANGER AND KEEP LEFT TO JOIN N2 TO DURBAN, TURN LEFT TO JOIN VICTORY STREET, TURN LEFT TO JOIN MARKET STREET, TURN LEFT TO MARKET TAXI RANK AND RETURN</p>		
12.4	<p>2207EP2206Y410121267 - DOLWANE TO MELMOTH FROM DOLWANE TAXI RANK, TURN LEFT TO JOIN P16/2, PICK UP AND SET DOWN PASSENGERS, GO AHEAD TILL Y-JUNCTION, WRITTEN QUDENI AND NQUTU, PICK UP AND SET DOWN PASSENGERS, TAKE THE RIGHT HAND TO JOIN P90, GO DOWN AND CROSS NSUZE BRIDGE, PICK UP AND SET DOWN PASSENGERS, GO ON AND PASS VULEKA, GO AHEAD AGAIN TILL STOP SIGN, TURN LEFT TO JOIN R88, GO ON AND CROSS MHLATHUZE BRIDGE, SET DOWN PASSENGERS, GO PASS KTAZA, STRAIGHT ON TILL STOP SIGN, TURN RIGHT TO JOIN R34, FROM ULUNDI, SET DOWN PASSENGERS, GO STRAIGHT TILL PASS GARAGE, TURN LEFT ON VICTORIA STREET, TURN LEFT AGAIN INTO MELMOTH TAXI RANK.</p>		
12.5	<p>2207EP2206YH10121270 - 8.DOLWANE TO ULUNDI.  FROM (NKANDLA) DOLWANE TAXI RANK, TURN LEFT TO JOIN P16/2, PICK UP AND SET DOWN PASSENGERS, GO ON TILL Y-JUNCTION WRITTEN QUDENI AND NQUTU, PICK UP AND SET DOWN PASSENGERS, TAKE THE RIGHT HAND TO JOIN P90, PICK UP AND SET DOWN PASSENGERS, GO DOWN TILL NSUZE BRIDGE, GO ON AND PASS VULEKA TILL STOP SIGN, SET DOWN PASSENGERS ONLY, TURN LEFT TO JOIN P50/3, DRIVE 1KM, TURN RIGHT TO JOIN R68, GO ON AND CROSS MHLATHUZE BRIDGE, SET DOWN PASS KATAZA, JUST AFTER KATAZA, TURN LEFT, GO STRAIGHT PASS MTHONJANENI LODGE TILL STOP SIGN, TURN LEFT TO JOIN R66, GO DOWN TURN RIGHT TILL UNDER RAILWAY BRIDGE, TURN RIGHT TO ULUNDI TAXI RANK AND NO RETURN TRIPS.</p>		
12.6	<p>2207EP22071T10121260 - DOLWANE TO ESHOWE FROM (NKANDLA) DOLWANE TAXI RANK, TURN RIGHT TO JOIN P16/3, SET DOWN, PICK UP PASSENGERS, JUST BEFORE JOHNSONS DRIFT BRIDGE, TURN LEFT TO JOIN P15, PICK UP AND SET DOWN PASSENGERS, GO AHEAD TILL NSUZE BRIDGE, PICK AND SET DOWN PASSENGERS, CROSS IT UP TO LINDELA, AT THE STOP SIGN, SET DOWN PASSENGERS ONLY, RIGHT ON P15, GO AHEAD TILL STOP SIGN P50/2, TURN RIGHT, GO STRAIGHT AND PASS GEORGE HOTEL AT ESHOWE, TAKE LEFT TO ESHOWE TAXI RANK AND RETURN.</p>		
12.7	<p>2207EP2207EP00121259 - DOLWANE TO NKANDLA FROM (NKANDLA) DOLWANE TAXI RANK, TURN LEFT TO JOIN PICK UP AND SET DOWN PASSENGERS R6/2, GO AHEAD TILL Y-JUNCTION, WRITTEN QUDENI AND NQUTU, TAKE THE RIGHT HAND, JOIN P90, PICK UP AND SET DOWN PASSENGERS, GO ON TILL NSUZE BRIDGE, NO PICK UP AND SET DOWN, CROSS IT GO ON AND PASS VULEKA ON THE TARRED ROAD TILL STOP SIGN, TURN RIGHT TO JOIN P50/3, GO STRAIGHT TO TOWN PASS POLICE STATION, TURN RIGHT TO NKANDLA TAXI RANK AND RETURN</p>		
12.8	<p>2207EP2207EP00121273 - CHARTER SERVICE FROM BHEKISIZWE TAXI RANK TO POINT WITHIN THE PROVINCE OF KZN ONLY. NO PICKING UP OR SETTING DOWN OF PASSENGERS EN ROUTE.</p>		
12.9	<p>2207EP2207GY10121268 - DOLWANE TO NQUTU FROM (NKANDLA) DOLWANE TAXI RANK, TURN LEFT TO JOIN P16/2, PICK UP SET DOWN GO ON THE Y-JUNCTION, WRITTEN QUDENI AND NQUTU, TAKE THE LEFT HAND TO JOIN P16/3, PICK UP AND SET DOWN PASSENGERS, DRIVE ON TO PASS EKOMBE POLICE STATION AND HOSPITAL, PASS QUDENI TAXI RANK, PASS MACHUWNINI CLINIC, UP TO SLUTSHANA PICK UP AND SET DOWN PASSENGERS, ON THE STOP SIGN TURN LEFT TO JOIN R68, SET DOWN PASSENGERS AND GO STRAIGHT TO NQUTU, AT THE 4 WAY STOP, TURN RIGHT TO SET DOWN PASSENGERS, TURN LEFT TO NQUTU TAXI RANK AND RETURN THE SAME AS ABOVE.</p>		
12.10	<p>2207EP2207KA10121258 - DOLWANE TO KRANSKOP FROM (NKANDLA) DOLWANE TAXI RANK, TURN RIGHT TO JOIN R16/2, PICK UP AND SET DOWN PASSENGERS TO JOHNSONS DRIFT, PICK UP AND SET DOWN PASSENGERS, CROSS THE TUGELA BRIDGE, GO UP AND PASS GCOTHOYI, PICK UP AND SET DOWN PASSENGERS, TILL TO KRANSKOP, AT THE STOP SIGN TURN RIGHT TO KRANSKOP TAXI RANK AND RETURN</p>		
12.11	<p>KZPRERC2729802 - BHEKISIZWE TO GREYTOWN.  FROM BHEKISIZWE TAXI RANK TURN RIGHT INTO P16/2 TO D878 STRAIGHT TURN LEFT INTO KHOMFINI BREACH, NHLOSHANA VILLAGE, TURN RIGHT INTO L1864 TURN LEFT INTO P17 STRAIGHT TURN RIGHT INTO R74 UP TO GREYTOWN DROP OFF AND RETURN BACK WITH PASSENGERS USING THE SAME ROUTES.</p>		
12.12	<p>KZPRERC2729851 - BHEKISIZWE TO SHOBALENYATHI.  FROM BHEKISIZWE TAXI RANK TURN LEFT INTO P16/2 TURN LEFT INTO D1566 STRAIGHT UP TO SHOBALENYATHI PICK AND DROP.</p>		



## transport

Department:  
Transport  
Province of KwaZulu-Natal

## GAZETTE

LGKZNG32-2019-OCT

REGION: ALL

12.13	KZPRERC2729900 - BHEKISIZWE TO NKANDLA. FROM BHEKISIZWE TAXI RANK TURN LEFT INTO P16/3 PASS EKHOMBE PICK AND DROP PASS BALOYI PICK AND DROP TURN RIGHT INTO P707 PASS NSUZE, SKHALENI SEBOMBU, TURN RIGHT INTO P50,3 UP TO NKANDLA TAXI RANK DROP OFF AND RETURN BACK WITH PASSENGERS USING THE SAME ROUTE.
12.14	KZPRERC2729949 - BHEKISIZWE TO BALOYI. FROM BHEKISIZWE TAXI RANK TURN LEFT INTO P16/3 PASS EKHOMBE PICK AND DROP UP TO BALOYI.
12.15	KZPRERC2729998 - BHEKISIZWE TO NTINGWE FROM BHEKISIZWE TAXI RANK TURN LEFT INTO P16/3 TURN RIGHT INTO P90 GO STRAIGHT PASS MACHANCA TURN RIGHT INTO D 1572 STRAIGHT UP TO NTINGWE PICK UP AND DROP AND RETURN BACK WITH PASSENGERS.
12.16	KZPRERC2730047 - BHEKISIZWE TO TUGELA FERRY FROM BHEKISIZWE TAXI RANK TURN RIGHT INTO P16/2 TURN RIGHT INTO D878 STRAIGHT PASS MFONGOSI, NHLOSHANA THEN TURN RIGHT INTO L1864 GO STRAIGHT, TURN RIGHT INTO P17 & THEN GO STRAIGHT UP TO TUGELA FERRY TAXI RANK DROP OFF AND RETURN BACK WITH PASSENGERS USING THE SAME ROUTE.
12.17	KZPRERC2730096 - BHEKISIZWE TO MFONGOSI FROM BHEKISIZWE TAXI RANK TURN RIGHT INTO P16/2 TURN RIGHT INTO D878 GO STRAIGHT UP TO MFONGOSI PICK AND DROP.
12.18	KZPRERC2730145 - BHEKISIZWE TO PHOLELA FROM BHEKISIZWE TAXI RANK TURN LEFT INTO P16/3, TURN RIGHT INTO D878 TURN LEFT INTO L1634 UP TO PHOLELA PICK AND DROP.
12.19	KZPRERC2730194 - BHEKISIZWE TO MACHANCA FROM BHEKISIZWE TAXI RANK TURN LEFT INTO P16/2 TURN RIGHT INTO D879 PASS EZIMPISINI UP TO MACHANCA PICK AND DROP.
12.20	KZPRERC2730243 - BHEKISIZWE TO DINA FROM BHEKISIZWE TAXI RANK TURN RIGHT INTO P16/2 TURN RIGHT INTO D878 PASS MFONGOSI, NHLOSHANA UP TO DINI NTULI PICK AND DROP.
12.21	KZPRERC2730292 - BHEKISIZWE TO GREYTOWN (ALTERNATIVE) FROM BHEKISIZWE TAXI RANK TURN LEFT INTO P16/3 GO STRAIGHT PICK AND DROP PASS JAMESON DRIFT GO STRAIGHT WITH P16/3, TURN RIGHT INTO KRANSKOP, TURN RIGHT INTO R74 STRAIGHT UP TO GREYTOWN TAXI RANK.
12.22	KZPRERC2730341 - BHEKISIZWE TO EMVUTSHINI FROM BHEKISIZWE TAXI RANK TURN LEFT INTO P16/3 TURN RIGHT INTO P90 GO STRAIGHT PASS MACHANCA THEN TURN LEFT INTO D1633 NOMDWESHU UP TO EMMVUTSHINI PICK AND DROP.
12.23	KZPRERC2730390 - BHEKISIZWE TO EMPANGENI FROM BHEKISIZWE TAXI RANK TURN RIGHT INTO P16/3 TURN RIGHT INTO P90 GO DOWN NSUZE RIVER PASS VULEKA STRAIGHT UP TO STOP SIGN, TURN LEFT INTO P50/3 TURN RIGHT INTO R68/P226 STRAIGHT JOIN ON THE RIGHT HAND SIDE INTO R66 STRAIGHT DOWN PASS ENKWALINI TURN LEFT INTO R34 UP TO A-RANK TAXI RANK.
12.24	KZPRERC2790464 - DOLWANE TO GREYTOWN (ALTERNATIVE) FROM DOLWANE TAXI RANK TURN LEFT INTO P16/3 GO STRAIGHT PICK AND DROP PASS JAMESON DRIFT GO STRAIGHT WITH P16/3, TURN RIGHT INTO KRANSKOP ROAD, AND TURN RIGHT INTO R74 STRAIGHT UP TO GREYTOWN TAXI RANK.
12.25	KZPRERC2790513 - DOLWANE TO GREYTOWN FROM DOLWANE TAXI RANK TURN RIGHT INTO P16/2 TO D878 STRAIGHT TURN LEFT INTO KHOMFINI BREACH, NHLOSHANA VILLAGE TURN RIGHT INTO L1864 TURN LEFT INTO P17 STRAIGHT TURN RIGHT INTO R74 UP TO GREYTOWN DROP OFF AND RETURN WITH PASSENGERS USING THE SAME ROUTES.
12.26	KZPRERC2790562 - DOLWANE TO TUGELA FERRY FROM DOLWANE TAXI RANK TURN RIGHT INTO P16/2 RIGHT INTO D878 STRAIGHT PASS MFONGOSI, NHLOSHANA THEN TURN RIGHT INTO L1864 GO STRAIGHT AND TURN RIGHT AGAIN INTO P17 STRAIGHT UP TO TUGELA FERRY TAXI RANK DROP OFF AND RETURN WITH PASSENGERS USING THE SAME ROUTE.
12.27	KZPRERC2790611 - DOLWANE TO EMPANGENI FROM DOLWANE TAXI RANK TURN RIGHT INTO P16/3 TURN RIGHT INTO P90 GO DOWN NSUZE RIVER PASS VULEKA STRAIGHT UP TO STOP SIGN, TURN LEFT INTO P50/3 TURN RIGHT INTO R68/P226 GO STRAIGHT AND JOIN ON THE RIGHT HAND SIDE INTO R66 STRAIGHT DOWN PASS ENKWALINI TURN LEFT INTO R34 UP TO A-RANK TAXI RANK DROP OFF AND RETURN WITH PASSENGERS USING THE SAME ROUTE.
12.28	KZPRERC2790660 - DOLWANE TO PHOLELA FROM DOLWANE TAXI RANK TURN LEFT INTO P16/3 TURN RIGHT INTO D878 TURN LEFT INTO L1634 UP TO PHOLELA TURN LEFT INTO P16/3, TURN LEFT INTO P16/3 AND TURN RIGHT INTO D878 TURN LEFT INTO L1634 UP TO PHOLELA NEXT TO GOLOZELA HIGH SCHOOL ALL PICK AND DROP AND RETURN WITH PASSENGERS USING THE SAME ROUTE.
12.29	KZPRERC2790709 - DOLWANE TO DINA FROM DOLWANE TAXI RANK TURN RIGHT INTO P16/2 TURN RIGHT INTO D878 PASS MFONGOSI, NHLOSHANA UP TO DINA NTULI NEXT TO BIZIMALI HIGH SCHOOL PICK AND DROP AND RETURN WITH PASSENGERS USING THE SAME ROUTE.
12.30	KZPRERC2790758 - DOLWANE TO SHOBALENYATHI FROM DOLWANE TAXI RANK TURN LEFT INTO P16/2 TURN LEFT INTO D1566 STRAIGHT PICK AND DROP UP TO SHOBALENYATHI NEXT TO ZAMAZAMA TRADING STORE AND RETURN WITH PASSENGERS USING THE SAME ROUTE.
12.31	KZPRERC2790807 - DOLWANE TO QHUDENI FROM DOLWANE TAXI RANK TURN LEFT INTO P16/3 PASS EKHOMBE PICK AND DROP UP TO QHUDENI NEXT TO NGWEKAZI HIGH SCHOOL AND RETURN WITH PASSENGERS USING THE SAME ROUTE.
12.32	KZPRERC2790856 - DOLWANE TO NKANDLA FROM DOLWANE TAXI RANK TURN LEFT INTO P16/3 PASS EKHOMBE PICK AND DROP PASS BALOYI RIGHT INTO P707 PASS NSUZE, SKHALENI, SEBOMBU, TURN RIGHT INTO P50,3 UP TO NKANDLA TAXI RANK ALL PICK AND DROP AND RETURN WITH PASSENGERS USING THE SAME ROUTE.
12.33	KZPRERC2790905 - DOLWANE TO MFONGOSI FROM DOLWANE TAXI RANK TURN RIGHT INTO P16/2 TURN RIGHT INTO D878 GO STRAIGHT UP TO MFONGOSI ALL PICK AND DROP NEXT TO MFONGOSI PRIMARY SCHOOL AND RETURN WITH PASSENGERS USING THE SAME ROUTE.
12.34	KZPRERC2790954 - DOLWANE TO EMVUTSHINI FROM DOLWANE TAXI RANK TURN LEFT INTO P16/3 TURN RIGHT INTO P90 GO STRAIGHT PASS MACHANCA THEN TURN LEFT INTO D1633 NOMDWESHU UP TO EMVUTSHINI NEXT TO MVUTSHINI TRIBAL AUTHORITY ALL PICK AND DROP AND RETURN WITH PASSENGERS USING THE SAME ROUTE.



## transport

Department:  
Transport  
Province of KwaZulu-Natal

## GAZETTE

LGKZNG32-2019-OCT

REGION: ALL

12.35	KZPRERC2791003 - DOLWANE TO NTINGWE FROM DOLWANE TAXI RANK TURN LEFT INTO P16/3 TURN RIGHT INTO P90 GO STRAIGHT PASS MACHANCA THEN TURN RIGHT INTO D1572 STRAIGHT UP TO NTINGWE NEXT TO NTINGWE TRIBAL AUTHORITY ALL PICK AND DROP AND RETURN WITH PASSENGERS USING THE SAME ROUTE.
12.36	KZPRERC2791052 - DOLWANE TO MACHANCA FROM DOLWANE TAXI RANK TURN LEFT INTO P16/2 TURN RIGHT D879 PASS EZIMPISINI UP TO MACHANCA NEXT TO THANDANANI STORE PICK AND DROP AND RETURN WITH PASSENGERS USING THE SAME ROUTE.
12.37	KZPRERC2791101 - DOLWANE TO KHOMBE FROM DOLWANE TAXI RANK TURN LEFT INTO P16/3 STRAIGHT PICK AND DROP UP TO EKOMBE HOSPITAL AND RETURN WITH PASSENGERS USING THE SAME ROUTE.
12.38	KZPRERC2791150 - DOLWANE TO ENTSHIZA FROM DOLWANE TAXI RANK TURN LEFT INTO P16/3 STRAIGHT PASS EKOMBE HOSPITAL THEN TURN LEFT INTO D1565 NTSHIZA ROAD PASS EZIMHLOPHE HALL, PUBLIC COMBINE SCHOOL STRAIGHT UP TO NTSHIZA ALL PICK AND DROP NEXT TO THEMBELA STORE AND RETURN WITH PASSENGERS USING THE SAME ROUTE.
12.39	KZPRERC2791199 - DOLWANE TO MABHUQWINI SPORTFIELD FROM DOLWANE TAXI RANK TURN LEFT INTO P16/3 STRAIGHT TURN RIGHT INTO D2298 PASS EZINKUNZINI UP TO MABHUQWINI SPORTGROUND AT KWAMDWELEDWELE STORE ALL PICK AND DROP AND RETURN WITH PASSENGERS USING THE SAME ROUTE.
12.40	KZPRERC2791248 - DOLWANE TO JAMESDRIFT FROM DOLWANE TAXI RANK TURN RIGHT INTO P16/2 STRAIGHT UP TO JAMESDRIFT TAXI RANK PICK AND DROP AND RETURN WITH PASSENGERS USING THE SAME ROUTE.
12.41	KZPRERC2791297 - DOLWANE TO KRANSKOP (ALTERNATIVE) FROM DOLWANE TAXI RANK TURN RIGHT INTO P16/2 STRAIGHT UP TO D878 TURN LEFT INTO KHOMFINI BREACH, NHLOSHANA VILLAGE TURN RIGHT INTO L1864, TURN LEFT INTO P17 STRAIGHT THEN TURN LEFT INTO R74 UP TO KRANSKOP AND RETURN WITH PASSENGERS USING THE SAME ROUTE.



## transport

Department:  
Transport  
Province of KwaZulu-Natal

## GAZETTE

LGKZNG32-2019-OCT

REGION: ALL

1) <b>Application Number:</b> APP0117994	2) <b>Gazette Number:</b> LGKZNG32-2019-OCT
3) <b>Applicant:</b> BI MADONSELA <b>ID NO.</b> 7501025462086 <b>Association:</b> NGWELEZANE TAXI ASSOCIATION	4) <b>Applicant Address:</b> PO BOX 78208 EMPANGENI 3880
5) <b>Existing Licence Holder:</b> SS BUTHELEZI <b>ID NO.</b> 6207155558088	6) <b>Existing Licence Holder Address:</b> PO BOX 78019 EMPANGENI 3880
7) <b>Type of application:</b> NORMAL TRANSFER	8) <b>Operating Licence Number:</b> LGKZN0703000582
9) <b>Vehicle Type:</b> MINIBUS	10) 1 X 14 (SEATED) + 0 (STANDING)
11) <b>Region:</b> UTHUNGULU	
12.1	2207XF2207W300052136 - NGWELEZANE TO RICHARDSBAY FROM NGWELEZANE INTO NGWELEZANE ROAD LEFT INTO TANNER AND RIGHT INTO MAIN ROAD R34 (JOHN ROSS HIGHWAY) TURN LEFT INTO GELEIRGANG AND TURN INTO ALLUMINA ALLE TO CHACKLINE TURN RIGHT INTO GUIDEN GRACHT TURN LEFT INTO BULLION BOULAVARD TURN LEFT OR RIGHT INTO CBD AND RETURN PROCEED TO JOHN ROSS HIGHWAY BY KRUGER RAND AND TURN RIGHT INTO R34 (MTUBA ROAD) TURN RIGHT ALKAN STRAND (BEACHES) AND RETURN.
12.2	2207XF2207XE00057777 - NGWELEZANE TO NDABAYAKHE FROM NGWELEZANE INTO NGWELEZANE ROAD TURN RIGHT INTO (OLD N2) R102 TURN RIGHT INTO D1557 AND RETURN OR PROCEED TO NGWELEZANE HOSPITAL.
12.3	2207XF2207XF00057778 - NGWELEZANE TO NQUTSHINI FROM NGWELEZANE INTO NGWELEZANE INTO THANDUYISE DRIVE OR MANGOSUTHU HIGHWAY TURN LEFT INTO D1557 AND RETURN (IF MANGOSUTHU HIGHWAY TURN RIGHT).
12.4	2207XF2207UI00057779 - NGWELEZANE TO MATSHANA FROM NGWELEZANE INTO AMANGWE HIGHWAY PROCEED TO D880 AND RETURN OR TURN LEFT INTO MADLEBE ROAD AND RETURN.
12.5	2207XF2207XJ00052134 - NGWELEZANE TO EMPANGENI AND EMPANGENI RAIL FROM NGWELEZANE INTO NGWELEZANE ROAD TURN LEFT INTO TANNER ROAD AND TURN RIGHT INTO RANK B AND RETURN OR PROCEED TO TANNER ROAD AND TURN RIGHT THEN TURN LEFT INTO MAIN ROAD (ESHOWE ROAD) AND LEFT INTO FRANK BULL AND RIGHT INTO OLD MAIN ROAD, TURN RIGHT OXLAND ROAD TO MAXWELL ROAD AND TURN LEFT INTO LOT 63 OR PROCEED TO COMMERCIAL ROAD AND TURN RIGHT THEN LEFT INTO UNION STREET TO NPA (WAR MEMORIAL HOSPITAL) AND LEFT INTO UKHULA STREET TURN RIGHT INTO BIYELA STREET AND LEFT INTO MAXWELL STREET AND TURN LEFT INTO SMITH STREET AND RIGHT TO COMMERCIAL ROAD OR TURN LEFT FROM NGWELEZANE INTO WESTERN BYPASS MR 166 (MELMOTH ROAD) AND PROCEED TO UKHULA STREET OR TURN RIGHT INTO MAIN ROAD R34 (ESHOWE ROAD) AND TURN LEFT INTO MAXWELL STREET AND RETURN OR FROM NGWELEZANE ROAD TURN LEFT INTO DUNFORD ROAD AND TURN LEFT INTO GEMIN ROAD AND LEFT INTO SIGMA CRESCENT PROCEED TO GEMIN ROAD TURN LEFT TO DUNFORD ROAD AND TURN RIGHT INTO PRESIDENT SWART AND LEFT INTO MAIN ROAD OR TURN LEFT INTO PRESIDENT SWART TURN RIGHT INTO DUNN ROAD AND LEFT OR RIGHT TO FRANK BULL.
12.6	2207XF2207XJ00052135 - NGWELEZANE TO KWADLANGWEZWA FROM NGWELEZANE INTO NGWELEZANE ROAD TURN RIGHT INTO (OLD N3) R102 TURN RIGHT INTO UNIVERSITY PARK AND RETURN.





## transport

Department:  
Transport  
Province of KwaZulu-Natal

## GAZETTE

LGKZNG32-2019-OCT

REGION: ALL

1) <b>Application Number:</b> APP0117997	2) <b>Gazette Number:</b> LGKZNG32-2019-OCT
3) <b>Applicant:</b> PD HLONGWANE <b>ID NO.</b> 6301280280088 <b>Association:</b> UZIMELENI TAXI ASSOCIATION	4) <b>Applicant Address:</b> PO BOX 10249 MERRIVALE KWAZULU NATAL  3291
5) <b>Existing Licence Holder:</b> NOT APPLICABLE <b>ID NO.</b> NOT APPLICABLE	6) <b>Existing Licence Holder Address:</b> NOT APPLICABLE
7) <b>Type of application:</b> NEW OPERATING LICENCE	8) <b>Operating Licence Number:</b> NOTAVAILABLE
9) <b>Vehicle Type:</b> MINIBUS	10) 1 X 14 (SEATED) + 0 (STANDING)
11) <b>Region:</b> UMGUNGUNDLOVU	
12.1	<p>22068322068T10051237 - MPOPHOMENI TO PIETERMARITZBURG</p> <p>FROM MPOPHOMENI TAXI RANK PROCEED INTO MANDELA HIGHWAY, TURN RIGHT INTO (R617) BOSTON ROAD AND THEN PROCEED TILL TURN RIGHT TO JOIN (N3) FREEWAY (EAST BOUND) AND THEN OPERATE AS PER ROUTE (2) TO MASUKWANE TAXI RANK IN PIETERMARITZBURG.</p> <p>FROM MASUKWANE TAXI RANK, TURN LEFT INTO (M70) CHURCH STREET, TURN LEFT TO JOIN (N3) FREEWAY (WEST BOUND) AND THEN PROCEED TILL HOWICK AND UNDERBERG OFF RAMP, AT THE STOP SIGN, TURN LEFT INTO (R617) BOSTON ROAD AND THEN OPERATE AS PER FORWARD ROUTE BACK TO MPOPHOMENI.</p> <p>NB: RESTRICTED FROM PICKING UP ON FORWARD ROUTE BETWEEN CHATTERTON ROAD AND CHURCH STREET, BUT AT SELGRO CENTRE ALONG BOSHOF STREET, ONLY PICK UP MPOPHOMENI AND INTENDED PASSENGERS ONLY AND CONVEY THEM TO MASUKWANE TAXI RANK FREE OF CHARGE, BUT PASSENGERS TO BE DROPPED OFF ALONG THE ROUTE, ONLY AT THE TAXI STOPS DESIGNATED BY THE MUNICIPALITY.</p>
12.2	<p>22068A22068300051236 - HOWICK TO MPOPHOMENI</p> <p>FROM APPROVED TAXI RANK IN HOWICK, SOMME STREET TURN RIGHT INTO HARVARD STREET, TURN RIGHT INTO R103 MAIN STREET AND THEN PASS THE FOLLOWING LOCATIONS SARMCOL, MIDLANDS HOSPITAL ( ENKAMBINI), GREENFIELD, ESOKENI AND THEN PROCEED INTO ZEEDERBERG ROAD, TURN RIGHT AT TRAFFIC LIGHTS AT MERRIVALE SHELL SERVICE STATION, TURN RIGHT INTO R617 BOSTON ROAD AND THEN PASS SATAN STORES, TUMBLE ROAD, EMAKANINI, N.P.B. AND THEN TURN RIGHT INTO MANDELA HIGHWAY, TURN RIGHT INTO TAMBO ROAD, TURN LEFT INTO CHRIS HANI HIGHWAY THEN TURN LEFT INTO MHLONGO ROAD AT ST. ANNE TRANSITS TAXI RANK, TURN RIGHT INTO MANDELA HIGHWAY THEN PASS MPOPHOMENI TAXI RANK PROCEED ALONG THE SAME ROAD TILL PASS TRANSITS TAXI RANK AT ANGLICAN CHURCH THEN PROCEED TO EBUMNANDINI, MPOPHOMENI CEMENTARY AND WARD 8 ( EMASHINGENI).</p> <p>FROM WARD 8 ( EMASHINGENI), MPOPHOMENI CEMENTARY AND EBUMNANDINI OPERATE ALONG MANDELA HIGHWAY TILL PASS MPOPHOMENI TAXI RANK AND EMHLANGENI THEN TURN RIGHT INTO (R617) BOSTON ROAD AND THEN FOLLOW FORWARD ROUTE TILL CROSS UMNGENI BRIDGE AND THEN TURN LEFT INTO MORLING STREET, TURN RIGHT INTO SOMME STREET TAXI RANK THEN PROCEED STRAIGHT CROSS HARVARD STREET, BELL STREET AND THEN TURN LEFT INTO MAIN STREET PASS HALFWAY TOYOTA, MINI MARKET, ROMAN CATHOLIC CHURCH, SUNFIELD AND THEN TURN LEFT INTO GREENDALE SHOPPING CENTRE AND THEN RETURN ALONG MAIN STREET TILL TURN LEFT INTO GUSH AVE AT MINI MARKET, TURN RIGHT INTO MARE STREET, TURN RIGHT INTO KARKLOOF ROAD AND PROCEED LEFT INTO MAIN STREET AND TURN RIGHT INTO MORLING STREET AND TURN INTO SOMME STREET TAXI RANK.</p>
12.3	<p>22068A22068A00051961 - CONDITIONS/RESTRICTIONS</p> <p>1.PASSENGERS MAY BE PICKED UP AND/OR SET DOWN ONLY AT DESIGNATED TAXI RANK OR TAXI STOP, WHICH SHALL EXCLUDE BUS STOPS.</p> <p>2.ON THE INBOUND TRIP TO DURBAN, VOSLOORUS, NEWCASTLE, LADYSMITH, EMPANGENI, MANDINI AND ULUNDI, NO PASSENGERS MAY BE PICKED UP END ROUTE FROM LEAVING THE MAGISTERIAL OF NONGOMA UNTIL REACHING THE DESTINATION RANK.</p> <p>3.ON THE RETURN TRIP TO NONGOMA, NO PASSENGERS MAY BE SET DOWN UNTIL REACHING THE MAGISTERIAL DISTRICT OF NONGOMA.</p> <p>4.ENTRY OR RANKING ON PRIVATE PROPERTY IS NOT PERMITTED WITHOUT PERMISSION OF THE LANDLORD, A COPY OF WHICH MUST BE SUPPLIED TO THE BOARD BEFORE ISSUE OPERATING LICENCE.</p> <p>5.WITHOUT HAVING ENTERED INTO AN AGREEMENT WITH OTHER OPERATORS ON A COMMON ROUTE, AS CONTEMPLATED BY SECTION 88 (2) (B) OF ACT 22 OF 2000, THE PICKING UP OR SETTING DOWN OF PASSENGERS ON SUCH ROUTE IS NOT PERMITTED. A COPY OF SUCH AGREEMENT MUST BE SUPPLIED TO THE BOARD.</p> <p>6.AT RANKS, WHETHER ON -STREET OR OFF-STREET, ONLY THE TAXIS THAT CAN BE ACCOMMODATED IN THE DEMARCATED AREA MAY OCCUPY THE RANK, EXCESS VEHICLES MUST HOLD ELSEWHERE AT DESIGNATED HOLDING AREAS.</p> <p>7.RANK PERMITS OR LETTERS OF AUTHORITY MUST BE PRODUCED IN RESPECT OF ALL RANKS IN MUNICIPAL ARREARS, IN PARTICULAR MAJOR TOWNS AND CITIES.</p> <p>8.THE ALLOCATION OF ANY ROUTE OR PORTION OF A ROUTE IS SUBJECT TO THE CONDITION THAT IT HAS BEEN APPROVED AND ALLOCATED IN GOOD FAITH AND THAT SUCH ROUTE WILL BE INVALID SHOULD IT TRANSPIRE THAT THE ROUTE OR PORTION THEREOF WILL, OR HAS CAUSED CONFLICT DUE TO IT HAVING BEEN APPROVED BASED ON INCORRECT OR FALSE INFORMATION SUPPLIED TO THE BOARD OR AS A RESULT OF AN ERROR. IN SUCH INSTANCE THE OPERATING LICENCE MUST BE RETURNED TO THE BOARD FOR CORRECTION.</p> <p>9.THE VEHICLE MUST BE COVERED BY MOTOR VEHICLE INSURANCE AS WELL AS PERSONAL LIABILITY INSURANCE.</p>



## transport

Department:  
Transport  
Province of KwaZulu-Natal

## GAZETTE

LGKZNG32-2019-OCT

REGION: ALL

12.4	<p>22068A22068A00146107 - SZ SIBISI ADDITIONAL AUTHORITY</p> <p>FROM HOME TURN RIGHT INTO RAILWAY STREET TURN LEFT TO KLASSEN STREET TURN RIGHT INTO GEEK ROAD TURN LEFT INTO HOLIDAY ROAD TURN LEFT INTO ZEEDERBERG ROAD TURN LEFT TO JOIN (N3) FREEWAY EASTBOUND TURN LEFT INTO M40 CHARTERTON ROAD IN PIETERMARITZBURG PROCEED INTO BOSHOF STREET TURN RIGHT INTO CHURCH STREET TURN LEFT OLD MARKET ROAD IN FREEDOM SQUARE PICK UP AT 06H15.FROM FREEDOM SQUARE TURN LEFT INTO OLD MARKET TURN RIGHT CHURCH STREET THE PROCCED STRAIGHT TURN INTO NEW GREYTOWN ROAD R33 PROCEED STRAIGHT PICK UP AT MOUNTAIN RISE PROCEED STRAIGHT TURN LEFT TO WARTBURG ROAD R614 PASS WARTBURG PROCEED STRAIGHT TURN RIGHT TO JOIN TONGAT ROAD TURN LEFT TO MOUNT ELIAS ROAD.PROCEED STRAIGHT TURN RIGHT INTO D348 PROCEED STRAIGHT TO EFAYE LOCATION AND BAMBANANI SETTING DOWN AT EFAYE PRIMARY SCHOOL ,THOLISIZWE HIGH SCHOOL AND PARI OF AT ISIPHOSAKHE GENERAL DEALER STORE.DEPART FROM ISIPHOSAKHE GENERAL DEALER STORE AT14H40 THOLISIZWE HIGH SCHOOL AT 15H00 AND ON RETURN WITH D348 TURN LEFT INTO MOUNT ELIAS ROAD TURN RIGHT TO TONGAAT ROAD R614 TURN LEFT COOL AIR ROAD AND TURN RIGHT R614 STRAIGHT TURN LEFT IN GREYTOWN ROAD R33 TO PIETERMARITZBURG STTING DOWN AT MOUNTAIN RISE NO PICKING UP AND SETTING DOWN FROM CHURCH STREET TILL FREEDOM SQUARE.</p>
12.5	<p>22068A22068T10051238 - HOWICK TO HILTON COLLEGE</p> <p>FROM SOMME STREET TAXI RANK IN HOWICK TURN RIGHT INTO HARVARD STREET, TURN RIGHT INTO (R103) MAIN STREET AND THEN OPERATE AS ROUTE (2) TILL CEDARA INTERCHANGE AND TURN INTO (R103) OLD HOWICK ROAD AND TURN LEFT INTO (M80) HILTON AVENUE PASS HILTON CENTRE AND PROCEED TILL HILTON COLLEGE MAIN ENTRANCE.</p> <p>FROM HILTON COLLEGE (MAIN ENTRANCE) PROCEED ALONG (M80) HILTON AVENUE TILL TURN RIGHT INTO (R103) OLD HOWICK ROAD AND TURN LEFT TO JOIN (N3) FREEWAY (WEST BOUND) AND THE PROCEED TILL HOWICK AND UNDERBERG OFF RAMP AT THE STOP SIGN TURN RIGHT INTO ZEEDERBERG ROAD AND THEN OPERATE AS PER FORWARD ROUTE TILL CROSS UMNGENI BRIDGE AND TURN LEFT INTO MORLING STREET, TURN RIGHT INTO SOMME STREET TAXI RANK AND THEN OPERATE AS PER RETURN ROUTE OF (1.1) TO THE AFFECTED AREAS</p>



## transport

Department:  
Transport  
Province of KwaZulu-Natal

## GAZETTE

LGKZNG32-2019-OCT

REGION: ALL

1) <b>Application Number:</b> APP0117998	2) <b>Gazette Number:</b> LGKZNG32-2019-OCT
3) <b>Applicant:</b> MP MSHENGU <b>ID NO.</b> 6909175579081 <b>Association:</b> NOT AVAILABLE	4) <b>Applicant Address:</b> N-10 MR 431 MAIN ROAD NYONGWALA AREA GEORGEDALE 3710
5) <b>Existing Licence Holder:</b> NOT APPLICABLE <b>ID NO.</b> NOT APPLICABLE	6) <b>Existing Licence Holder Address:</b> NOT APPLICABLE
7) <b>Type of application:</b> NEW OPERATING LICENCE	8) <b>Operating Licence Number:</b> NOTAVAILABLE
9) <b>Vehicle Type:</b> OTHER	10) 1 X 0 (SEATED)
11) <b>Region:</b> DURBAN CENTRAL	
12.1	KZPRERC2807075 - SCHOLARS AND THEIR PERSONAL EFFECTS: NO.HN10/431 GRAP ROAD TO VUKUZIPHATHE SCHOOL STARTING TIME IS 06H00 FROM HOUSE NO.HN10/431 GRAP ROAD, BY BARMAN'S TUCK SHOP TO PICK-UP QINISO, LINDA, EMIHLE AND AYABONGA, FROM BARMAN'S TUCK SHOP, TURN RIGHT TO JOIN EDAMINI AREA BY C.J. LUTHULI BUILDING TO PICK-UP SINOXOLO, SELULEKO, MDU, FIKILE, ALWANDE AND PHILA WHICH IS LAST PICK-UP. ONCE I HAVE FINISHED ALL THE PICK-UP I TURN LEFT TO JOIN USING MEYIWA ROAD AND TURN RIGHT TO JOIN NDABEZITHA ROAD THAT TAKES US STRAIGHT TO VUKUZIPHATHE SCHOOL. I DROP -OFF COMMUTERS BY THE GATE AND PARK THE VEHICLE TILL 14H00, THEN I TAKE THE COMMUTERS BACK TO THEIR HOMESTEAD USING THE SAME ROUTE, I PARK THE VEHICLE AT HOME AT 16H30.



## transport

Department:  
Transport  
Province of KwaZulu-Natal

## GAZETTE

LGKZNG32-2019-OCT

REGION: ALL

1) <b>Application Number:</b> APP0117999	2) <b>Gazette Number:</b> LGKZNG32-2019-OCT
3) <b>Applicant:</b> BJ NDLELA <b>ID NO.</b> 7702175686082 <b>Association:</b> UZIMELENI TAXI ASSOCIATION	4) <b>Applicant Address:</b> PO BOX 118 LIDGETTON KWA-ZULU NATAL 3270
5) <b>Existing Licence Holder:</b> NOT APPLICABLE <b>ID NO.</b> NOT APPLICABLE	6) <b>Existing Licence Holder Address:</b> NOT APPLICABLE
7) <b>Type of application:</b> NEW OPERATING LICENCE	8) <b>Operating Licence Number:</b> NOTAVAILABLE
9) <b>Vehicle Type:</b> MINIBUS	10) 1 X 15 (SEATED) + 0 (STANDING)
11) <b>Region:</b> UMGUNGUNDLOVU	
12.1	<p>22068A22068A00051240 - HOWICK TO KARKLOOF</p> <p>FROM BELL STREET TAXI RANK TURN LEFT INTO (R103) MAIN STREET TURN RIGHT INTO (P141) KARKLOOF ROAD AND THEN OPERATE AS PER FORWARD ROUTE BACK TO KARKLOOF.</p> <p>RETURN ROUTE.</p> <p>FROM KARKLOOF RESERVE WEST (GUY FARM) OPERATE ALONG (D185) TILL TURN LEFT INTO (P145) AND TURN RIGHT INTO (P141) KARKLOOF ROAD PROCEED TILL TURN LEFT INTO (R103) MAIN STREET AND TURN RIGHT INTO BELL TAXI RANK OPPOSITE HOWICK FALLS GARRAGE.</p> <p>ALTERNATIVE ROUTE.</p> <p>FROM BELL STREET TAXI RANK TURN LEFT INTO (R103) MAIN STREET AND THEN OPERATE AS PER FORWARD ROUTE BACK TO KARKLOOF RESERVE WEST (GUY FARM).</p> <p>RETURN ROUTE.</p> <p>FROM KARKLOOF RESERVE WEST (GUY FARM) OPERATE ALONG (D815) TURN LEFT INTO (P165) CURRYS POST ROAD TURN LEFT INTO (R103) MAIN STREET AND THEN OPERATE AS PER ROUTE (9) TO BELL STREET TAXI RANK.</p>
12.2	<p>22068A22068A00051242 - HOWICK TO DARGLE OLD POLICE STATION:</p> <p>FROM SOMME STREET TAXI RANK PROCEED STRAIGHT CROSS BELL STREET AND TURN LEFT INTO (R103) MAIN STREET AND THEN OPERATE AS PER FORWARD ROUTE BACK TO DARGLE OLD POLICE STATION (KAMU).</p> <p>RETURN ROUTE: FROM DARGLE OLD POLICE STATION OPERATE ALONG (P134) DARGLE ROAD AND THEN PASS THE FOLLOWING LOCATIONS: ENTRANCE TO (D666), FINCHLY NURSEY, SALGADES FARM, (D17), DARGLE SUPPLY STORE, LIONS RIVER POLO GROUND, HEBRON HAVEN TURN OFF AND THEN TURN RIGHT INTO (R103) PASS LIONS RIVER CATTLE SALE YARD, THOKANS STORE, LIONS RIVER CEMENTERY, MANDELA MANUMENT AND TURN LEFT INTO (R103) MAIN STREET PASS TWEEDIE STORE, PALLET LINK, LEMAC TIMBERS, SUNFIELD, ROMAN CATHOLIC CHURCH, MINI MARKET, TOYOTA HALFWAY AND THEN TURN RIGHT INTO SOMME STREET AND PROCEED TO SOMME TAXI RANK.</p>
12.3	<p>22068A22068A00051243 - HOWICK TO NOTTINGHAM ROAD.</p> <p>FROM SOMME STREET TAXI RANK IN HOWICK PROCEED STRAIGHT CROSS HARVARD STREET, BELL STREET AND THEN TURN LEFT INTO (R103) MAIN STREET AND OPERATE AS PER FORWARD ROUTE TO NOTTINGHAM.</p> <p>RETURN ROUTE.</p> <p>FROM NOTTINGHAM ROAD TAXI RANK TRAVEL ALONG (R103) PASS THE FOLLOWING LOCATIONS, RAWDOWNS HOTEL, ENTRANCE TO VILLAGE SCHOOL, D830, BALGOWAN TRAIN STATION, SWISS AND CHEESE, D18, GRANNY MOUSE HOTEL, LIDGETTON SHOPS, ST IVES STUD ENTRANCE TO DIGGY WIGGLY FARM STALL, LIONS RIVER SALE CATTLE SALE YARD, THOKANS STORE LIONS RIVER CEMETERY, MANDELA MANUMENT AND THEN TURN LEFT INTO (R103) MAIN STREET PASS TWEEDIE STORE, PALLET LINK, LEMAC TIMBERS, SUNFIELD, ROMAN CATHOLIC CHURCH, MINI MARKET, HALFWAY TOYOTA AND TURN RIGHT INTO SOMME STREET LEADING TO SOMME STREET TAXI RANK IN HOWICK.</p>
12.4	<p>22068A22068T10051238 - HOWICK TO HILTON COLLEGE</p> <p>FROM SOMME STREET TAXI RANK IN HOWICK TURN RIGHT INTO HARVARD STREET, TURN RIGHT INTO (R103) MAIN STREET AND THEN OPERATE AS ROUTE (2) TILL CEDARA INTERCHANGE AND TURN INTO (R103) OLD HOWICK ROAD AND TURN LEFT INTO (M80) HILTON AVENUE PASS HILTON CENTRE AND PROCEED TILL HILTON COLLEGE MAIN ENTRANCE.</p> <p>FROM HILTON COLLEGE (MAIN ENTRANCE) PROCEED ALONG (M80) HILTON AVENUE TILL TURN RIGHT INTO (R103) OLD HOWICK ROAD AND TURN LEFT TO JOIN (N3) FREEWAY (WEST BOUND) AND THE PROCEED TILL HOWICK AND UNDERBERG OFF RAMP AT THE STOP SIGN TURN RIGHT INTO ZEERDERBERG ROAD AND THEN OPERATE AS PER FORWARD ROUTE TILL CROSS UMNGENI BRIDGE AND TURN LEFT INTO MORLING STREET, TURN RIGHT INTO SOMME STREET TAXI RANK AND THEN OPERATE AS PER RETURN ROUTE OF (1.1) TO THE AFFECTED AREAS</p>



## transport

Department:  
Transport  
Province of KwaZulu-Natal

## GAZETTE

LGKZNG32-2019-OCT

REGION: ALL

1) <b>Application Number:</b> APP0118004	2) <b>Gazette Number:</b> LGKZNG32-2019-OCT
3) <b>Applicant:</b> BH MKHIZE <b>ID NO.</b> 8610156062083 <b>Association:</b> NOT AVAILABLE	4) <b>Applicant Address:</b> N688 GEORGEDALE HAMMARSDALE 3700
5) <b>Existing Licence Holder:</b> NOT APPLICABLE <b>ID NO.</b> NOT APPLICABLE	6) <b>Existing Licence Holder Address:</b> NOT APPLICABLE
7) <b>Type of application:</b> NEW OPERATING LICENCE	8) <b>Operating Licence Number:</b> NOTAVAILABLE
9) <b>Vehicle Type:</b> OTHER	10) 1 X 0 (SEATED)
11) <b>Region:</b> DURBAN CENTRAL	
<b>12.1</b> KZPRERC2807124 - SCHOLARS AND THEIR PERSONAL EFFECTS: HOUSE NO:C1898 TO KWAYEZA PRIMARY SCHOOL STARTING TIME IS 05H30 FROM HOUSE NO:C1898, I TURN LEFT TO JOIN MOST OF THE UNNAMED ROADS. MY FIRST PICK UP IS AT KWABHENGU BUS STOP, MALANGENI AREA AND PICK UP 3 KIDS MINENHLE, ANDISWA NAD MELOKUHLE, I TURN RIGHT TO MPHO'S TUCK SHOP TO PICK-UP 4 KIDS AT HOUSE NO: M75 AKHONA, ALZ AMAHLE, M17 SINOKUHLE AND M14 MNQOBI, I TURN RIGHT TO THANDO CRECHE AND PICK UP 2 KIDS, SAMUKELO, AT M139 AND NOLWANDLE AT M181, I TURN LEFT TO EMFENYENI ROAD THAT TAKES US STRAIGHT TO SIBISIRD AND KWAYEZA PRIMARY SCHOOL. I DROP-OFF THE COMMUTERS BY THE GATE AND I PARK THE VEHICLE TILL 14H30, THEN I TAKE THE COMMUTERS BACK TO THEIR HOMESTEAD USING THE SAME ROUTE. I PARK THE VEHICLE HOME AT 16H30.	



## transport

Department:  
Transport  
Province of KwaZulu-Natal

## GAZETTE

LGKZNG32-2019-OCT

REGION: ALL

1) <b>Application Number:</b> APP0117819	2) <b>Gazette Number:</b> LGKZNG32-2019-OCT
3) <b>Applicant:</b> NA NCUBE <b>ID NO.</b> 6211010771084 <b>Association:</b> IKHWEZI LOCAL AND LONG DISTANCE TA	4) <b>Applicant Address:</b> PO BOX 520 PONGOLA 3170
5) <b>Existing Licence Holder:</b> TE NCUBE <b>ID NO.</b> 5402015490082	6) <b>Existing Licence Holder Address:</b> PO BOX 520 PONGOLA 3170
7) <b>Type of application:</b> DECEASED TRANSFER	8) <b>Operating Licence Number:</b> LGKZN0803000475
9) <b>Vehicle Type:</b> MINIBUS	10) 1 X 15 (SEATED) + 0 (STANDING)
11) <b>Region:</b> ZULULAND	
12.1	2100HB2100HB00052390 - PONGOLA TO ONVERWACHT FROM PONGOLA TAXI RANK, TURN LEFT JOIN NAUDE STREET, TURN RIGHT TO ONVERWACHT AND RETURN.
12.2	2100HB2100HB00052391 - PONGOLA TO PONGOLA SUGAR MILL FROM PONGOLA TAXI RANK, TURN LEFT JOIN N2, PROCEED AND TURN RIGHT TO PONGOLA SUGAR MILL AND RETURN.
12.3	2100HB2100HB00052392 - PONGOLA TO KWANGWANASE FROM PONGOLA TAXI RANK, JOIN N2 TO GOLELA CROSSING, TURN LEFT PROCEED TO GOLELA BOARDER POST AND RETURN TO THE CROSSING, TURN LEFT JOIN N2, PROCEED TO INKONKONI CROSSING (JOZINI TURN OFF), TURN LEFT JOINING JOZINI ROAD AND PROCEED TO JOZINI TOWN, PROCEED TO KWASKIEMELELE CROSS, TURN RIGHT INTO MANGUZI ROAD AND PROCEED INTO KWANGANASE TAXI RANK AND RETURN.
12.4	2100HB22076110052393 - PONGOLA TO NONGOMA FROM PONGOLA TAXI RANK, TURN LEFT INTO N2 AND RIGHT INTO R66, PROCEED TO MAGUDU TOWN AND PROCEED TO NONGOMA TOWN AND PROCEED INTO ULUNDI CITY COMPLEX TAXI RANK AND RETURN.
12.5	2100HB2100M110052394 - PONGOLA TO VRYHEID FROM PONGOLA TAXI RANK TURN LEFT INTO N2 AND RIGHT TO R66, PROCEED TO MAGUDU TOWN AND TURN RIGHT TO R60 AND PROCEED TO VRYHEID, R69, TURN INTO CHURCH STREET IN VRYHEID, TURN RIGHT INTO CICIL EMME STREET, TURN LEFT INTO UTRECHT STREET AND PROCEED TO VRYHEID TAXI RANK AND RETURN.
12.6	2100HB2100F510052396 - PONGOLA TO NEWCASTLE FROM PONGOLA TAXI RANK, TURN RIGHT INTO N2, PROCEED AND TURN LEFT JOIN COMMONDAL ROAD, TURN LEFT INTO R33 TO PAULPIETTERSBURG, MPEVANE, BLOEDRIVER, TURN RIGHT INTO R34, PROCEED AND TURN LEFT TO UTRECHT, JOIN MADADENI ROAD, PROCEED TO N11, TURN RIGHT INTO NEWCASTLE TAXI RANK AND RETURN.
12.7	2100HB2100H310052397 - PONGOLA TO PIETERMARITZBURG FROM PONGOLA TAXI RANK, TURN RIGHT INTO N2, PROCEED TO COMMONDAL, TURN LEFT INTO R33, TO PAULPIETTERSBURG, VRYHEID, BLOEDRIVER, DUNDEE, JOIN R68 AND PROCEED TO N11, TURN LEFT INTO FIRST ROBOTS AND PROCEED, TURN RIGHT INTO R74, TURN LEFT INTO N3, PROCEED TO ESTCOURT, MOOIRIVER, HOWICK, PROCEED AND TURN OFF TO GREYTOWN ROAD, TURN RIGHT TO THE FIRST ROBOTS INTO PIETERMARITZBURG CITY AND PROCEED TO CHURCH STREET AND RETURN.
12.8	2207WK2100HB00052389 - NCONTSHANE TO PONGOLA. FROM NCOTSHANE TAXI RANK B TURN RIGHT TO P343, PROCEED TO ONVERWACHT ROAD, AND TURN RIGHT PROCEED TO NAUDE STREET; TURN RIGHT INTO PONGOLA TAXI RANK AND RETURN.
12.9	2100HB11008Z10052399 - PONGOLA TO JOHANNESBURG FROM PONGOLA TAXI RANK, TURN RIGHT INTO N2, PROCEED TO PIET RETIEF, ERMELO, JOIN N17, PROCEED TO BETHAL, TRICHARDT, KINROSS, LEANDRA, DEVON, SPRINGS, BENONI, GERMISTON, PROCEED TO M1, TURN LEFT INTO RISSIK STREET, TURN RIGHT INTO DEVILARS STREET AND PROCEED INTO JOHANNESBURG PARK CITY TAXI RANK NO-2 AND RETURN
12.10	2100HB21004R10052395 - PONGOLA TO DURBAN FROM PONGOLA TAXI RANK, TURN RIGHT INTO AND ALONG N2, TO GOGELA, PROCEED TO HLUHLUWE, MTUBATUBA, EMPANGENI ON N2, LEAVING THE N2 AT MOUNT EDGEcombe, JOIN AND PROCEED ALONG R67, TURN RIGHT AT THE FIRST INTERSECTION TO ARGYLE ROAD, TURN RIGHT AT THE FIRST ROBOTS, PROCEED TO UMGENI ROAD AND TURN RIGHT TO DURBAN TAXI RANK AND RETURN.
12.11	2100HB2100HB00052398 - PONGOLA TO PIET RETIEF. FROM PONGOLA TAXI RANK, TURN RIGHT INTO N2, PROCEED TO PIET RETIEF, TURN LEFT INTO PIET RETIEF TAXI RANK AND RETURN.





## transport

Department:  
Transport  
Province of KwaZulu-Natal

## GAZETTE

LGKZNG32-2019-OCT

REGION: ALL

1) <b>Application Number:</b> APP0117845	2) <b>Gazette Number:</b> LGKZNG32-2019-OCT
3) <b>Applicant:</b> N P NGOBESE <b>ID NO.</b> 5411200800088 <b>Association:</b> NQUTHU DISTRICT PIONEERS TAXI ASSOC.	4) <b>Applicant Address:</b> P O BOX 436 NQUTHU KWAZULU-NATAL  3135
5) <b>Existing Licence Holder:</b> NOT APPLICABLE <b>ID NO.</b> NOT APPLICABLE	6) <b>Existing Licence Holder Address:</b> NOT APPLICABLE
7) <b>Type of application:</b> NEW OPERATING LICENCE	8) <b>Operating Licence Number:</b> NOTAVAILABLE
9) <b>Vehicle Type:</b> MINIBUS	10) 1 X 15 (SEATED) + 0 (STANDING)
11) <b>Region:</b> UMZINYATHI	
12.1	2207GY1205GJ10047654 - NQUTU TO JOHANNESBURG FROM NQUTHU TAXI RANK R66 PROCEED TO MNYANDU CROSSING TURN LEFT TO R33/R68 BYPASS DUNDEE ALONG VICTORIA STREET, INTO KAREL LANDMAN, JOINING R68, RIGHT INTO AND LONG N11, BY PASS NEWCASTLE AND PROCEEDING THROUGH VOLKRUST ALONG JOUBERT STREET INTO DAN PIENAAR STREET (R543) INTO AND ALONG R23 TO STANDERTON, PASSING THROUGH STANDERTON, ALONG BOTHA STREET, LOMBARD STREET, KROG STREET INTO R23 BY PASSING GREYLINGSTAD AND BALFOUR TOWARDS HEIDELBERG, TURN RIGHT INTO N3, PROCEED DIRECT INTO VOSLOORUS TAXI RANK AND PROCEED INTO AND ALONG N17 TO GERMISTON TAXI RANK, OFF LOADING ONLY AND PROCEED DIRECT TO M2 INTO AND ALONG N12, PEASE ROAD INTO BARA CITY TAXI RANK AND RETURN INTO NQUTHU ALONG THE FORWARD ROUTE IN REVERSE.
12.2	2207GY1205GJ10047655 - NQUTU TO JOHANNESBURG CBD FROM NQUTU TAXI RANK INTO R34 TO BLOODRIVER, BYPASSING UTRECHT, RIGHT INTO N11 AND PROCEED AS IN ROUTE (JOHANNESBURG)
12.3	2207GY2202BQ10047668 - NQUTU TO NEWCASTLE FROM NQUTHU TAXI RANK INTO AND ALONG INTO AND ALONG P54 TO BLOOD RIVER, INTO R34(P41), INTO R37, LEFT INTO N11 AND PROCEED TO NEWCASTLE, INTO ALLEN STREET AT THE LAST ROBOT TURN LEFT AND RIGHT TO NEWCASTLE TAXI RANK RETURN TO NQUTHU ALONG THE FORWARD ROUTE IN REVERSE.
12.4	2207GY2206KU10047656 - NQUTU TO DURBAN FROM NQUTHU TAXI RANK INTO AND ALONG R68 TO BABANANGO, RIGHT INTO R34, PASSING THROUGH MELMOTH, RIGHT INTO R66 PASSING THROUGH ESHOWE, PROCEED ALONG R66, RIGHT INTO R102 TO NGINGINDLOVU AND PROCEED TO STANGER ALONG R102, PASSING THROUGH STANGER AND TO N2, RIGHT INTO R102/N2 AND PROCEED DIRECT TO DURBAN INTO R102 INTO UMNGENI ROAD (R102) SETTING DOWN AT DURBAN STATION AND PROCEED ALONG UMNGENI ROAD INTO SOLDIERS WAY, RIGHT INTO LEOPOLD STREET, LEFT INTO MARKET STREET, RIGHT INTO SMITH STREET, RIGHT INTO WARWICK AVENUE, INTO UNIVERSITY AVENUE TAXI RANK AND RETURN ALONG WARWICK AVENUE, RIGHT INTO ALICE STREET, LEFT INTO ALBERT STREET, RIGHT INTO UMNGENI ROAD AND RETURN TO NQUTHU ALONG THE FORWARD ROUTE IN REVERSE.
12.5	2207GY2207BP10047658 - NQUTHU TO DUNDEE FROM NQUTHU TAXI RANK, INTO P36/2 INTO R68, LEFT INTO R33 INTO VICTORIA STREET, RIGHT INTO SMITH STREET INTO DUNDEE TAXI RANK AND RETURN TO NQUTHU ALONG THE FORWARD ROUTE IN REVERSE.
12.6	2207GY2207GY00047657 - NQUTU TO EMPANGENI FROM NQUTHU TAXI RANK ALONG THE SAME ROUTE AS IN 3ABOVE, UP TO NKWALINI ALONG R66 AT KWALINI TURN LEFT INTO AND ALONG R34, WHICH BECOMES MAIN ROAD AND PROCEED DIRECT TO EMPANGENI TAXI RANK AND RETURN THE FORWARD ROUTE IN REVERSE.
12.7	2207GY2207GY00047664 - NQUTU TO QHUDENI FROM NQUTHU TAXI RANK INTO AND ALONG R68 AND AND TURN RIGHT INTO P16/3 TO P32 KWABALOYI QHUDENI AND RETURN TO NQUTHU WITH ALONG THE FOWARD ROUTE IN REVERSE.
12.8	2207GY2207GY00047665 - SIBONGILE TO NQUTU FROM SIBONGILE ALONG L1993 INTO R68 AND PROCEED INTO NQUTHU TAXI RANK AND RETURN.
12.9	2207GY2207GY00047666 - MABULULWANE TO NQUTU FROM MABULULWANE SUB TAXI RANK INTO AND ALONG D1297 INTO R68 AND PROCEED TO NQUTHU TAXI RANK AND RETURN.
12.10	2207GY2207GY00047672 - ZICOLE TO NQUTU FROM KWAMBATHA TRADING STORE INTO AND ALONG D1347, RIGHT INTO P54 AND PROCEED TO NQUTHU TAXI RANK AND RETURN ALONG THE FORWARD ROUTE IN REVERSE.
12.11	2207GY2207GY00047673 - ST. AUGUSTINE TO NQUTU FROM AUGUSTINE'S SCHOOL INTO AND ALONG D1361, RIGHT INTO R68 AND PROCEED TO NQUTHU TAXI RANK AND RETURN ALONG THE FORWARD ROUTE IN RESERVE.
12.12	2207GY2207GY00047674 - SILUTSHANA TO NQUTU FROM SILUTSHANA SUB RANK INTO AND ALONG R68 TO NQUTHU TAXI RANK AND RETURN ALONG THE FORWARD ROUTE IN RESERVE
12.13	2207GY2207GY00047675 - HLATHI DAM TO NQUTU FROM HLATHI DAM SUB RANK INTO AND ALONG R68 TO NQUTHU TAXI RANK AND RETURN ALONG THE FORWARD ROUTE IN RESERVE.
12.14	2207GY2207GY00047676 - ISANDLWANA TO NQUTHU FROM ISANDLWANA SUB RANK INTO AND ALONG P58, TURN LEFT INTO R68 AND PROCEED TO NQUTHU TAXI RANK AND RETURN ALONG THE FORWARD ROUTE IN REVERSE.
12.15	2207GY2207GY00047678 - NCEPHENI TO NQUTU FROM NCEPHENI SUB TAXI RANK INTO AND ALONG P58, TURN INTO R68 AND PROCEED TO NQUTHU TAXI RANK AND RETURN ALONG THE FORWARD ROUTE IN RESERVE.
12.16	2207GY2207GY00050375 - MABULULWANE TO NQUTU FROM MABULULWANE SUB TAXI RANK INTO AND ALONG D1297 INTO R68 AND PROCEED TO NQUTHU TAXI RANK AND RETURN.
12.17	2207GY2207GY00050409 - HLAZAKAZI TO NQUTHU FROM HLAZAKAZI SUB TAXI RANK INTO AND ALONG D1362, INTO R68 AND PROCEED TO NQUTHU TAXI RANK AND RETURN.
12.18	2207GY2207GY00050410 - MBOKODWENI TO NQUTU FROM MBOKODWE TO NQUTHU INTO AND ALONG L1992, INTO R68 PROCEED TO NQUTHU TAXI RANK AND RETURN.
12.19	2207GY2207GY00050411 - GRACE SUB TO NQUTU FROM GRACE SUB RANK INTO AND ALONG P53 TO NQUTHU TAXI RANK AND RETURN.
12.20	2207GY2207GY00050412 - GRACE SUB TO NZIMANDE FROM GRACE SUB RANK, INTO AND ALONG P54, INTO R34, RIGHT INTO P251 AND PROCEED TO NZIMANDE MINE AND RETURN.
12.21	2207GY2207GY00050413 - GRACE SUB TO NZIMANDE FROM GRACE SUB RANK, INTO AND ALONG P54, INTO R34, RIGHT INTO P251 AND PROCEED TO NZIMANDE MINE AND RETURN.



## transport

Department:  
Transport  
Province of KwaZulu-Natal

## GAZETTE

LGKZNG32-2019-OCT

REGION: ALL

12.22	2207GY2207GY00050414 - GRACE SUB TO MONDLO FROM GRACE SUB RANK TO MONDLO ALONG P411 AND RETURN.
12.23	2207GY2207GY00050415 - GRACE SUB TO DUNDEE FROM GRACE SUB RANK TO DUNDEE, INTO AND ALONG P54, LEFT INTO AND ALONG P34-2, INTO P33 INTO VICTORIA STREET, RIGHT INTO SMITH STREET, INTO THE DUNDEE TAXI RANK AND RETURN.
12.24	2207GY2207GY00050416 - GRACE SUB TO VRYHEID FROM GRACE SUB RANK TO VRYHEID, INTO AND ALONG P54, RIGHT INTO AND ALONG P34-2, INTO KERK –CHURCH STREET, TO THE VRYHEID TAXI RANK AND RETURN.
12.25	2207GY2207GY00050417 - GRACE SUB TO KINGSLEY FROM GRACE SUB RANK TO KINGSLEY, INTO AND ALONG P54 TO BLOODDRIVER, LEFT INTO P34-2, INTO P33, LEFT INTO KINGSLEY, INTO AN APPROVED TAXI RANK AND RETURN.
12.26	2207GY2207GY00050418 - GRACE SUB TO UTRECHT FROM GRACE SUB TAXI RANK, INTO AND ALONG P54, INTO R34 (P41), AND PROCEED TO UTRECHT, LEFT INTO UTRECHT TAXI RANK AND RETURN.
12.27	2207GY2207J510047659 - NQUTU TO NONDWENI FROM NQUTHU TAXI RANK TO NONDWENI TAXI RANK ALONG MAIN ROAD (P36-2 AND RETURN ALONG THE FORWARD ROUTE IN REVERSE.(PICKING UP AND SETTING DOWN PASSENGERS EN ROUTE.
12.28	2207GY2207J510047669 - NQUTHU TO EMONDLO FROM NQUTHU TO EMONDLO TAXI RANK ALONG P54,TURN OFF AT MASONDO CROSSING WHICH BECOMES R9 PICKING UP AND DROPPING OFF EN ROUTE AND RETURN ALONG THE FORWARD ROUTE IN REVERSE.
12.29	2207GY2207J510047671 - NQUTHU TO VRYHEID  FROM NQUTHU INTO AND ALONG P54,TURN OFF AT MASONDO CROSSING WHICH BECOMES R9,PROCEED ALONG MONDLO/GOBINSIMBI WHICH BECOMES R14 AND PROCEED TO JUNCTION OF VRYHEID AND MELMOTH ROADS WHICH BECOMES R43 AND PROCEED TO UTRECHT STREET IN VRYHEID.AT THE FIRST ROBOT, TURN RIGHT AND SHORT LEFT VRYHEID TAXI RANK AND RETURN ALONG THE FORWARD ROUTE IN REVERSE.
12.30	2207J52207J500047660 - NONDWENI TO VRYHEID FROM NONDWENI INTO ALONG P63-2,LEFT INTO R48(P59-4) AND PROCEED TO MONDLO - VRYHEID ROAD CROSSING WHICH IS R17, TURN LEFT INTO R34 AND PROCEED INTO AND ALONG EAST STREET,LEFT INTO CHURCH STREET AND TURN LEFT INTO VRYHEID TAXI RANK AND RETURN ALONG FORWARD ROUTE IN RESERVE.



## transport

Department:  
Transport  
Province of KwaZulu-Natal

## GAZETTE

LGKZNG32-2019-OCT

REGION: ALL

1) <b>Application Number:</b> APP0117893	2) <b>Gazette Number:</b> LGKZNG32-2019-OCT
3) <b>Applicant:</b> K INDURJITH <b>ID NO.</b> 6312305160080 <b>Association:</b> PHOENIX TAXI ASSOCIATION	4) <b>Applicant Address:</b> P O BOX 684 VERULAM KWAZULU NATAL 4340
5) <b>Existing Licence Holder:</b> NOT APPLICABLE <b>ID NO.</b> NOT APPLICABLE	6) <b>Existing Licence Holder Address:</b> NOT APPLICABLE
7) <b>Type of application:</b> NEW OPERATING LICENCE	8) <b>Operating Licence Number:</b> 1261574
9) <b>Vehicle Type:</b> MINIBUS	10) 1 X 15 (SEATED) + 0 (STANDING)
11) <b>Region:</b> GREATER NORTH	
12.1	KZPRERC2759398 - PHOENIX INNER CIRCLE ROUTE UNIT 1 – UNIT 13 FROM PHOENIX TAXI RANK NO.86 INTO PANDORA ROAD, PICK UP PASSENGERS, LEFT TO LONGCROFT ROAD, PICK UP PASSENGERS, RIGHT TO PHOENIX HIGHWAY, PICK UP PASSENGERS, RIGHT TO LONG BURY, PICK UP PASSENGERS, CROSS PHOENIX HIGHWAY TO LENHAM DRIVE PICK UP PASSENGERS, LEFT TO FERNHAM DRIE, PICK UP PASSENGERS INTO INDUSTRIAL PARK DRIVE PICK UP PASSENGERS LEFT TO HUNSLET DRIVE PICK UP PASSENGERS, RIGHT TO ABERDARE DRIVE PICK UP PASSENGERS RIGHT TO PHOENIX HIGHWAY, PICK UP PASSENGERS TO HILLHEAD DRIVE RIGHT TO WHITE HOUSE AND RETURN TO PHOENIX ON THE SAME ROUTE.
12.2	KZPRERC2759447 - INNER CIRCLE UNIT 1, 2, 3, 4, 7 AND 8 FROM PHOENIX TAXI RANK NO.86, LEFT TO LONGCROFT PICK UP PASSENGERS, RIGHT TO PHOENIX HIGHWAY PICK UP PASSENGERS, RIGHT TO RIDGECROFT DRIVE PICK UP PASSENGERS, RIGHT TO LONGBURY DRIVE PICK UP PASSENGERS, LEFT TO CROFTBURY DRIVE PICK UP PASSENGERS, LEFT TO EASTBURY DRIVE PICK UP PASSENGERS, RIGHT TO WHITE HOUSE SHOPPING CENTRE. FROM WHITE HOUSE SHOPPING CENTRE INTO R103 LEFT INTO PHOENIX HIGHWAY, LEFT TO GREENBURY DRIVE, LEFT TO DALEVIEW DRIVE, LEFT TO STONEBRIDGE DRIVE, LEFT TO RISEGATE DRIVE, LEFT TO STONEBRIDGE DRIVE AGAIN, RIGHT TO GREENBURY DRIVE, LEFT TO TOWER ROAD, LEFT TO CARDINAL ROAD, RIGHT TO STONEBRIDGE DRIVE, LEFT TO ACARA STREET, LEFT TO STONEBRIDGE DRIVE, LEFT TO PHOENIX HIGHWAY, RIGHT TO PANDORA INTO PHOENIX PLAZA TAXI RANK NO.86.
12.3	KZPRERC2759496 - INNER CIRCLE UNIT 1, 2, 3, 4, 5, 6, 7, 8, 9, 10, 11, 12 AND 13 FROM PHOENIX TAXI RANK NO. 86 TO PANDORA ROAD, RIGHT TO LONGCROFT PICK UP PASSENGERS, RIGHT TO LONGBURY DRIVE PICK UP PASSENGERS, INTO LENHAM DRIVE PICK UP PASSENGERS, LEFT TO WHETSTONE DRIVE, PICK UP PASSENGERS, LEFT TO BROOKSTONE DRIVE PICK UP PASSENGERS AND RETURN AT THE CLINIC, PICK UP PASSENGERS, LEFT TO FERNHAM DRIVE PICK UP PASSENGERS, LEFT TO PHOENIX INDUSTRIAL PARK PICK UP PASSENGERS RIGHT TO PHOENIX HIGHWAY PICK UP PASSENGERS LEFT TO CLAYFIELD DRIVE PICK UP PASSENGERS, LEFT TO CRANBROOK DRIVE PICK UP PASSENGERS, RIGHT TO ROCKFORD DRIVE, LEFT TO REDBURY DRIVE, LEFT TO RUSTON PLACE PICK UP PASSENGERS, LEFT TO PHOENIX HIGHWAY PICK UP PASSENGERS, RIGHT TO R103 INTO WHITE HOUSE AND RETURN ON THE SAME ROUTE.
12.4	KZPRERC2759545 - INNER CIRCLE UNTI 13, 14, 15 AND 16 FROM PHOENIX PLAZA TAXI RANK NO.86, RIGHT TO PANDORA STREET PICK UP PASSENGERS, RIGHT TO PHATHEON STREET PICK UP PASSENGERS, RIGHT TO J G CHAMPION DRIVE PICK UP PASSENGERS, RIGHT TO BRAISFORD AVENUE PICK UP PASSENGERS INTO TATFORD AVENUE PICK UP PASSENGERS, LEFT TO RUEFORD AVENUE PICK UP PASSENGERS, LEFT TO SUNFORD AVENUE PICK UP PASSENGERS, RIGHT TO LENHAM DRIVE PICK UP PASSENGERS, LEFT TO NORTHCROFT AVENUE PICK UP PASSENGERS LEFT TO AVELEN CRESCENT PICK UP PASSENGERS RIGHT TO NEDLEN ROAD PICK UP PASSENGERS, RIGHT TO ESLEEN CRESCENT PICK UP PASSENGERS LEFT TO NORTHCROFT DRIVE PICK UP PASSENGERS, LEFT TO ESLEEN CRESCENT PICK UP PASSENGERS RIGHT TO RUFFLEEN ROAD PICK UP PASSENGERS RIGHT TO LENHAM DRIVE PICK UP PASSENGERS, LEFT TO WESTHAM DRIVE, PICK UP PASSENGERS RIGHT TO HEXHAM ROAD, PICK UP PASSENGERS, LEFT TO IVERHAM ROAD, PICK UP PASSENGERS RIGHT TO CHIPPENHAM ROAD PICK UP PASSENGERS RIGHT TO WESTHAM ROAD PICK UP PASSENGERS AND TURN BACK AT KWAMAMBA STORES ON WESTHAM ROAD, PICK UP PASSENGERS LEFT TO HEXHAM ROAD, PICK UP PASSENGERS LEFT TO BROOKSFERN ROAD, PICK UP PASSENGERS RIGHT TO TOTTENHAM PLACE, PICK UP PASSENGERS LEFT TO HEXHAM, LEFT TO TWICKENHAM PLACE PICK UP PASSENGERS LEFT TO HEXAM, LEFT TO WESTHAM ROAD PICK UP PASSENGERS, LEFT TO LENHAM PICK UP PASSENGERS RIGHT TO JG CHAMPION DRIVE PICK UP PASSENGERS LEFT TO PHOENIX HIGHWAY RIGHT TO PHATHEON INTO PHOENIX PLAZA TAXI RANK NO.86.
12.5	KZPRERC2759594 - PALM VIEW ROUTE INNER CIRCLE UNIT 20, 21, 23 AND 25 FROM PHOENIX PLAZA TAXI RANK NO.86 LEFT TO PERGUSUS ROAD PICK UP PASSENGERS, RIGHT TO PHOENIX HIGHWAY PICK UP PASSENGERS, LEFT TO HANNAFORD DRIVE PICK UP PASSENGERS, RIGHT TO CANEHAVEN DRIVE PICK UP PASSENGERS, RIGHT TO JG CHAMPION DRIVE PICK UP PASSENGERS, LEFT TO PALMVIEW DRIVE PICK UP PASSENGERS, RIGHT TO TRENANCE PARK DRIVE PICK UP PASSENGERS, LEFT TO CENTRAL PARK DRIVE PICK UP PASSENGERS LEFT TO PALMVIEW DRIVE PICK UP PASSENGERS RIGHT TO JG CHAMPION DRIVE PICK UP PASSENGERS, LEFT TO CANEHAVEN DRIVE PICK UP PASSENGERS, LEFT TO HANNAFORD DRIVE PICK UP PASSENGERS RIGHT TO PHOENIX HIGHWAY PICK UP PASSENGERS, LEFT TO LONGCROFT, RIGHT TO PANDORA ROAD TO PHOENIX TAXI RANK NO.86 IN PHOENIX PLAZA.
12.6	KZPRERC2759643 - TERRANCE MANOR ROUTE UNTI 15, 19, 20, 23 AND 24 FROM PHOENIX PLAZA RANK NO.86 PICK UP PASSENGERS, RIGHT TO PANDORA ROAD PICK UP PASSENGERS RIGHT TO PHARTHENON STREET PICK UP PASSENGERS RIGHT TO CHARTFORD DRIVE PICK UP PASSENGERS, RIGHT TO CHARTFORD DRIVE PICK UP PASSENGERS, LEFT TO SUNFORD DRIVE PICK UP PASSENGERS, RIGHT TO ALLENFORD DRIVE PICK UP PASSENGERS, LEFT TO DIPSIDE ROAD PICK UP PASSENGERS, LEFT TO HANNAFORD DRIVE PICK UP PASSENGERS, LEFT TO CANEHAVEN DRIVE PICK UP PASSENGERS, INTO BROOKDALE DRIVE PICKUP PASSENGERS, LEFT TO CARDHAM DRIVE AND RETURN ON CARDHAM DRIVE TO JOIN CRESTBROOK DRIVE, LEFT TO PALMVIEW DRIVE PICK UP PASSENGERS LEFT TO TENANCE PARK DRIVE PICK UP PASSENGERS, RIGHT TO CENTRAL PARK DRIVE PICKUP PASSENGERS, RIGHT TOPALMVIEW DRIVE PICKUP PASSENGERS, RIGHT TO CRESTBROOK DRIVE PICK UP PASSENGERS, LEFT TO BROOKDALE DRIVE PICK UP PASSENGERS TO CANEHAVEN DRIVE PICK UP PASSENGERS, RIGHT TO HANNAFORD DRIVE PICK UP PASSENGERS, RIGHT TO PHOENIX HIGHWAY, PICK UP PASSENGERS, LEFT TO LONGCROFT, RIGHT TO PANDORA STREET TO PHOENIX TAXI RANK NO.86 IN PHOENIX PLAZA.
12.7	KZPRERC2759692 - UNIT 17, 18, 19, 20, 21 AND 22 FROM PHOENIX TAXI RANK NO.86 IN PHOENIX PLAZA, PICK UP PASSENGERS, LEFT TO PARTHENON PICK UP PASSENGERS, RIGHT TO PHOENIX HIGHWAY PICK UP PASSENGERS, LEFT TO STANMORE DRIVE PICK UP PASSENGERS, LEFT TO GROVE END DRIVE PICK UP PASSENGERS, LEFT TO RUDMORE DRIVE PICK UP PASSENGERS, LEFT TO FORESTHAVEN DRIVE PICK UP PASSENGERS, RIGHT TO VIEWHAVEN DRIVE PICK UP PASSENGERS LEFT TO JG CHAMPION PICK UP PASSENGERS, LEFT TO CANEHAVEN DRIVE PICK UP PASSENGERS, LEFT TO FOREST HAVEN DRIVE PICK UP PASSENGERS, LEFT TO CANEHAVEN DRIVE PICK UP PASSENGERS, LEFT TO FOREST HAVEN DRIVE PICK UP PASSENGERS, RIGHT TO HANNAFORD DRIVE PICK UP PASSENGERS, RIGHT TO PHOENIX HIGHWAY, PICK UP PASSENGERS, LEFT TO LONGCROFT, RIGHT TO PANDORA ROAD TO PHOENIX TAXI RANK IN PHOENIX PLAZA.



## transport

Department:  
Transport  
Province of KwaZulu-Natal

## GAZETTE

LGKZNG32-2019-OCT

REGION: ALL

12.8	<p>KZPRERC2759741 - PHOENIX TO VERULAM FROM PHOENIX PLAZA TAXI RANK NO.86 TOPHOENIX HIGHWAY PCIK UP PASSENGER, TO RANK NO.103 PICK UP PASSENGERS, RIGHT TO WHITEHOUSE PICK UP POINT, PICK UP PASSENGERS CONTINUE TO MT EDGEcombe PICK UP POINT PICK UP PASSENGERS CONTINUE ON R103, LEFT TO M27 (JABU NGCOBO DRIVE) INTO IRELAND STREET VERULAM AND RETURN ON THE SAME ROUTE.</p> <p>PHOENIX TO VERULAM (ALTERNATIVE ROUTE) FROM PHOENIX TAXI RANK NO.86 PICK UP PASSENGERS LEFT TO PEGASUS STREET PICK UP PASSENGERS LEFT TO PHOENIX HIGHWAY PCIK UP PASSENGERS RIGHT TO INDUSTRIAL PARK PICK UP PASSENGERS, RIGHT TO FERNHAM DRIVE PICK UP PASSENGERS, LEFT TO LENHAM DRIVE PICK UP PASSENGERS, LEFT TO JG CHAMPION DRIVE PICK UP PASSENGERS, LEFT TO R102 (GOPALAL HURBANS) RIGHT TO M27, LEFT RO IRELAND STREET TAXI RANK IN VERULAM.</p> <p>RETURN ROUTE FROM IRELAND STREET TAXI RANK IN VERULAM, INTO M27 (JABU NGCOBO) RIGHT TO OLD MAIN ROAD, RIGHT TO PHOENIX PLAZA TAXI RANK IN PHOENIX PLAZA.</p>
12.9	<p>KZPRERC2759790 - PHOENIX TO MT EDGEcombe FROM PHOENIX TAXI RANK NO.86 IN PHOENIX PLAZA PICK UP PASSENGERS LEFT TO PANDORA STREET PICK UP PASSENGERS LEFT TO PARTHENON PICK UP PASSENGERS RIGHT TO PHOENIX HIGHWAY PICK UP PASSENGERS RIGHT TO R102, LEFT TO SIPHOSETHU ROAD, LEFT TO FLANDERS DRIVE TO FLANDERS MALL IN MT. EDGEcombe AND RETURN TO PHOENIX PLAZA TAXI RANK NO86 IN PHOENIX PLAZA ON THE SAME ROUTE.</p>
12.10	<p>KZPRERC2759839 - PHOENIX TO DURBAN FROM PHOENIX TAXI RANK NO.86 IN PHOENIX PLAZA PICK UP PASSENGERS, LEFT TO PANDORA STREET PICK UP PASSENGERS, LEFT TO PARTHENON PICK UP PASSENGERS, RIGHT TOPHOENIX HIGHWAY PICK UP PASSENGERS, RIGHT TO R102, LEFT TO SIPHOSETHU ROAD, LEFT TO FLANDERS DRIVE, INTO M41, RIGHT INTO BRAMFISHER ROAD, LEFT TO SOLDIERS WAY LEFT TO DENNIS HURLEY STREET, LEFT TO INGCUCE STREET, LEFT TO A B XUMA STREET INTO RANK NO.79 IN DURBAN. RANK 39 IN DURBAN FROM BRAMFISHER ROAD LEFT TO GREY STREET LEFT TO PRINCE EDWARD STREET TO RANK NO.39 IN DURBAN AND RETURN TO PHOENIX. RANK 57 IN DURBAN FROM JULIUS NYERERE AVENUE RIGHT TO MARKET ROAD RIGHT TO JOHANNES NKOSI STREET TO RANK57 IN DURBAN AND RETURN TO PHOENIX. RANK 250 IN DURBAN FROM BRAMFISHER ROAD INTO DAVID WEBSTER STREET RIGHT TO JULIUS NYERERE AVENUE, RIGHT TO MARKET ROAD TAXI RANKNO.250 AND RETURN TO PHOENIX.</p>



## transport

Department:  
Transport  
Province of KwaZulu-Natal

## GAZETTE

LGKZNG32-2019-OCT

REGION: ALL

1) <b>Application Number:</b> APP0117868	2) <b>Gazette Number:</b> LGKZNG32-2019-OCT
3) <b>Applicant:</b> NW NGOBESE <b>ID NO.</b> 6807030461083 <b>Association:</b> NQUTHU DISTRICT PIONEERS TAXI ASSOC.	4) <b>Applicant Address:</b> P.O BOX 1878 NQUTHU KWAZULU NATAL 3135
5) <b>Existing Licence Holder:</b> NOT APPLICABLE <b>ID NO.</b> NOT APPLICABLE	6) <b>Existing Licence Holder Address:</b> NOT APPLICABLE
7) <b>Type of application:</b> NEW OPERATING LICENCE	8) <b>Operating Licence Number:</b> NOTAVAILABLE
9) <b>Vehicle Type:</b> MINIBUS	10) 1 X 14 (SEATED) + 0 (STANDING)
11) <b>Region:</b> UMZINYATHI	
12.1	2207GY1205GJ10047654 - NQUTU TO JOHANNESBURG FROM NQUTHU TAXI RANK R66 PROCEED TO MNYANDU CROSSING TURN LEFT TO R33/R68 BYPASS DUNDEE ALONG VICTORIA STREET, INTO KAREL LANDMAN, JOINING R68, RIGHT INTO AND LONG N11, BY PASS NEWCASTLE AND PROCEEDING THROUGH VOLKRUST ALONG JOUBERT STREET INTO DAN PIENAAR STREET (R543) INTO AND ALONG R23 TO STANDERTON, PASSING THROUGH STANDERTON, ALONG BOTHA STREET, LOMBARD STREET, KROG STREET INTO R23 BY PASSING GREYLINGSTAD AND BALFOUR TOWARDS HEIDELBERG, TURN RIGHT INTO N3, PROCEED DIRECT INTO VOSLOORUS TAXI RANK AND PROCEED INTO AND ALONG N17 TO GERMISTON TAXI RANK, OFF LOADING ONLY AND PROCEED DIRECT TO M2 INTO AND ALONG N12, PEASE ROAD INTO BARA CITY TAXI RANK AND RETURN INTO NQUTHU ALONG THE FORWARD ROUTE IN REVERSE.
12.2	2207GY1205GJ10047655 - NQUTU TO JOHANNESBURG CBD FROM NQUTU TAXI RANK INTO R34 TO BLOODRIVER, BYPASSING UTRECHT, RIGHT INTO N11 AND PROCEED AS IN ROUTE (JOHANNESBURG)
12.3	2207GY2202BQ10047668 - NQUTU TO NEWCASTLE FROM NQUTHU TAXI RANK INTO AND ALONG INTO AND ALONG P54 TO BLOOD RIVER, INTO R34(P41), INTO R37, LEFT INTO N11 AND PROCEED TO NEWCASTLE, INTO ALLEN STREET AT THE LAST ROBOT TURN LEFT AND RIGHT TO NEWCASTLE TAXI RANK RETURN TO NQUTHU ALONG THE FORWARD ROUTE IN REVERSE.
12.4	2207GY2206KU10047656 - NQUTU TO DURBAN FROM NQUTHU TAXI RANK INTO AND ALONG R68 TO BABANANGO, RIGHT INTO R34, PASSING THROUGH MELMOTH, RIGHT INTO R66 PASSING THROUGH ESHOWE, PROCEED ALONG R66, RIGHT INTO R102 TO NGINGINDLOVU AND PROCEED TO STANGER ALONG R102, PASSING THROUGH STANGER AND TO N2, RIGHT INTO R102/N2 AND PROCEED DIRECT TO DURBAN INTO R102 INTO UMNGENI ROAD (R102) SETTING DOWN AT DURBAN STATION AND PROCEED ALONG UMNGENI ROAD INTO SOLDIERS WAY, RIGHT INTO LEOPOLD STREET, LEFT INTO MARKET STREET, RIGHT INTO SMITH STREET, RIGHT INTO WARWICK AVENUE, INTO UNIVERSITY AVENUE TAXI RANK AND RETURN ALONG WARWICK AVENUE, RIGHT INTO ALICE STREET, LEFT INTO ALBERT STREET, RIGHT INTO UMNGENI ROAD AND RETURN TO NQUTHU ALONG THE FORWARD ROUTE IN REVERSE.
12.5	2207GY2207BP10047658 - NQUTHU TO DUNDEE FROM NQUTHU TAXI RANK, INTO P36/2 INTO R68, LEFT INTO R33 INTO VICTORIA STREET, RIGHT INTO SMITH STREET INTO DUNDEE TAXI RANK AND RETURN TO NQUTHU ALONG THE FORWARD ROUTE IN REVERSE.
12.6	2207GY2207GY00047657 - NQUTU TO EMPANGENI FROM NQUTHU TAXI RANK ALONG THE SAME ROUTE AS IN 3ABOVE, UP TO NKWALINI ALONG R66 AT KWALINI TURN LEFT INTO AND ALONG R34, WHICH BECOMES MAIN ROAD AND PROCEED DIRECT TO EMPANGENI TAXI RANK AND RETURN THE FORWARD ROUTE IN REVERSE.
12.7	2207GY2207GY00047664 - NQUTU TO QHUDENI FROM NQUTHU TAXI RANK INTO AND ALONG R68 AND AND TURN RIGHT INTO P16/3 TO P32 KWABALOYI QHUDENI AND RETURN TO NQUTHU WITH ALONG THE FORWARD ROUTE IN REVERSE.
12.8	2207GY2207GY00047665 - SIBONGILE TO NQUTU FROM SIBONGILE ALONG L1993 INTO R68 AND PROCEED INTO NQUTHU TAXI RANK AND RETURN.
12.9	2207GY2207GY00047666 - MABULULWANE TO NQUTU FROM MABULULWANE SUB TAXI RANK INTO AND ALONG D1297 INTO R68 AND PROCEED TO NQUTHU TAXI RANK AND RETURN.
12.10	2207GY2207GY00047672 - ZICOLE TO NQUTU FROM KWAMBATHA TRADING STORE INTO AND ALONG D1347, RIGHT INTO P54 AND PROCEED TO NQUTHU TAXI RANK AND RETURN ALONG THE FORWARD ROUTE IN REVERSE.
12.11	2207GY2207GY00047673 - ST. AUGUSTINE'S SCHOOL TO NQUTU FROM AUGUSTINE'S SCHOOL INTO AND ALONG D1361, RIGHT INTO R68 AND PROCEED TO NQUTHU TAXI RANK AND RETURN ALONG THE FORWARD ROUTE IN RESERVE.
12.12	2207GY2207GY00047674 - SILUTSHANA TO NQUTU FROM SILUTSHANA SUB RANK INTO AND ALONG R68 TO NQUTHU TAXI RANK AND RETURN ALONG THE FORWARD ROUTE IN RESERVE.
12.13	2207GY2207GY00047675 - HLATHI DAM TO NQUTU FROM HLATHI DAM SUB RANK INTO AND ALONG R68 TO NQUTHU TAXI RANK AND RETURN ALONG THE FORWARD ROUTE IN RESERVE.
12.14	2207GY2207GY00047676 - ISANDLWANA TO NQUTHU FROM ISANDLWANA SUB RANK INTO AND ALONG P58, TURN LEFT INTO R68 AND PROCEED TO NQUTHU TAXI RANK AND RETURN ALONG THE FORWARD ROUTE IN REVERSE.
12.15	2207GY2207GY00047678 - NCEPHENI TO NQUTU FROM NCEPHENI SUB TAXI RANK INTO AND ALONG P58, TURN INTO R68 AND PROCEED TO NQUTHU TAXI RANK AND RETURN ALONG THE FORWARD ROUTE IN RESERVE.
12.16	2207GY2207GY00050375 - MABULULWANE TO NQUTU FROM MABULULWANE SUB TAXI RANK INTO AND ALONG D1297 INTO R68 AND PROCEED TO NQUTHU TAXI RANK AND RETURN.
12.17	2207GY2207GY00050409 - HLAZAKAZI TO NQUTHO FROM HLAZAKAZI SUB TAXI RANK INTO AND ALONG D1362, INTO R68 AND PROCEED TO NQUTHU TAXI RANK AND RETURN.
12.18	2207GY2207GY00050410 - MBOKODWENI TO NQUTU FROM MBOKODWE TO NQUTHU INTO AND ALONG L1992, INTO R68 PROCEED TO NQUTHU TAXI RANK AND RETURN.
12.19	2207GY2207GY00050411 - GRACE SUB TO NQUTU FROM GRACE SUB RANK INTO AND ALONG P53 TO NQUTHU TAXI RANK AND RETURN.
12.20	2207GY2207GY00050412 - GRACE SUB TO NZIMANDE FROM GRACE SUB RANK, INTO AND ALONG P54, INTO R34, RIGHT INTO P251 AND PROCEED TO NZIMANDE MINE AND RETURN.
12.21	2207GY2207GY00050413 - GRACE SUB TO NZIMANDE FROM GRACE SUB RANK, INTO AND ALONG P54, INTO R34, RIGHT INTO P251 AND PROCEED TO NZIMANDE MINE AND RETURN.



## transport

Department:  
Transport  
Province of KwaZulu-Natal

## GAZETTE

LGKZNG32-2019-OCT

REGION: ALL

12.22	2207GY2207GY00050414 - GRACE SUB TO MONDLO FROM GRACE SUB RANK TO MONDLO ALONG P411 AND RETURN.
12.23	2207GY2207GY00050415 - GRACE SUB TO DUNDEE FROM GRACE SUB RANK TO DUNDEE, INTO AND ALONG P54, LEFT INTO AND ALONG P34-2, INTO P33 INTO VICTORIA STREET, RIGHT INTO SMITH STREET, INTO THE DUNDEE TAXI RANK AND RETURN.
12.24	2207GY2207GY00050416 - GRACE SUB TO VRYHEID FROM GRACE SUB RANK TO VRYHEID, INTO AND ALONG P54, RIGHT INTO AND ALONG P34-2, INTO KERK –CHURCH STREET, TO THE VRYHEID TAXI RANK AND RETURN.
12.25	2207GY2207GY00050417 - GRACE SUB TO KINGSLEY FROM GRACE SUB RANK TO KINGSLEY, INTO AND ALONG P54 TO BLOODRIVER, LEFT INTO P34-2, INTO P33, LEFT INTO KINGSLEY, INTO AN APPROVED TAXI RANK AND RETURN.
12.26	2207GY2207GY00050420 - FROM NQUTHU TAXI RANK TO POINT WITHIN THE PROVINCE OF KZN ONLY. NO PICKING UP OR SETTING DOWN OF PASSENGERS EN ROUTE.
12.27	2207GY2207J510047659 - NQUTHU TO NONDWENI FROM NQUTHU TAXI RANK TO NONDWENI TAXI RANK ALONG MAIN ROAD (P36-2 AND RETURN ALONG THE FORWARD ROUTE IN REVERSE.(PICKING UP AND SETTING DOWN PASSENGERS EN ROUTE.
12.28	2207GY2207J510047669 - NQUTHU TO EMONDLO FROM NQUTHU TO EMONDLO TAXI RANK ALONG P54,TURN OFF AT MASONDO CROSSING WHICH BECOMES R9 PICKING UP AND DROPPING OFF EN ROUTE AND RETURN ALONG THE FORWARD ROUTE IN REVERSE.
12.29	2207GY2207J510047671 - NQUTHU TO VRYHEID  FROM NQUTHU INTO AND ALONG P54,TURN OFF AT MASONDO CROSSING WHICH BECOMES R9,PROCEED ALONG MONDLO/GOBINSIMBI WHICH BECOMES R14 AND PROCEED TO JUNCTION OF VRYHEID AND MELMOTH ROADS WHICH BECOMES R43 AND PROCEED TO UTRECHT STREET IN VRYHEID.AT THE FIRST ROBOT, TURN RIGHT AND SHORT LEFT VRYHEID TAXI RANK AND RETURN ALONG THE FORWARD ROUTE IN REVERSE.
12.30	2207J52207J500047660 - NONDWENI TO VRYHEID FROM NONDWENI INTO ALONG P63-2,LEFT INTO R48(P59-4) AND PROCEED TO MONDLO - VRYHEID ROAD CROSSING WHICH IS R17, TURN LEFT INTO R34 AND PROCEED INTO AND ALONG EAST STREET,LEFT INTO CHURCH STREET AND TURN LEFT INTO VRYHEID TAXI RANK AND RETURN ALONG FORWARD ROUTE IN RESERVE.





## transport

Department:  
Transport  
Province of KwaZulu-Natal

## GAZETTE

LGKZNG32-2019-OCT

REGION: ALL

1) <b>Application Number:</b> APP0118007	2) <b>Gazette Number:</b> LGKZNG32-2019-OCT
3) <b>Applicant:</b> FM SHANGE <b>ID NO.</b> 8303105786081 <b>Association:</b> MALUKAZI TAXI ASSOCIATION	4) <b>Applicant Address:</b> 7 UMSIMBITHI ROAD LOT 748 SECTION P UMLAZI 4066
5) <b>Existing Licence Holder:</b> NOT APPLICABLE <b>ID NO.</b> NOT APPLICABLE	6) <b>Existing Licence Holder Address:</b> NOT APPLICABLE
7) <b>Type of application:</b> NEW OPERATING LICENCE	8) <b>Operating Licence Number:</b> NOTAVAILABLE
9) <b>Vehicle Type:</b> MINIBUS	10) 1 X 15 (SEATED) + 0 (STANDING)
11) <b>Region:</b> NINGIZMU 2	
12.1	2206QE21004R00049626 - PHILANI VALLEY TO DURBAN FROM PHILANI VALLEY TO M35 TURN RIGHT INTO JEFFELS ROAD, CONTINUE TO WILCOX ROAD, TURN RIGHT INTO PROSPECTON ROAD, CONTINUE WITH PROSPECTON ROAD AND TURN RIGHT INTO N2, AND PROCEED LEFT INTO M4 (INKOSI ALBERT LUTHULI), TURN RIGHT INTO WEST STREET, LEFT INTO FIELD STREET, INTO QUEEN STREET AND PROCEED TO RANK 104. FROM QUEEN STREET TAXI RANK, RIGHT INTO ALBERT STREET, LEFT INTO LEOPOLD STREET, LEFT INTO MARKET ROAD, DIRECT INTO THE M4 AND RETURN TO PHILANI VALLEY ALONG THE REMAINDER OF THE FORWARD ROUTE IN REVERSE.
12.2	2206QE2209WC00049624 - FROM THE TAXI RANK, CORNER OF LOTUS AND POSTUM ROADS, ALONG POSTUM ROAD, PICKING UP AT THE TAXI STOPS NEAR THE INTERSECTION WITH ROADS 6.5.4.3 AND 2 AND PROCEED ALONG POSTUM ROAD, RIGHT INTO M35 LEFT INTO OLD MAIN ROAD, LEFT INTO ALEXANDRA AVENUE, LEFT INTO RANK C NEAR REDBRO CENTRE, DROP OFF AND PICK UP PASSENGERS AND RETURN TO MALUKAZI TAXI RANK ALONG THE SAME ROUTE IN REVERSE.
12.3	2209WC2209WC00049625 - ISIPINGO TO ISIPINGO FROM THE TAXI RANK ON ROAD 2456, NEAR EZIMBOKODWENI RIVER, ALONG ROADS 2456, LEFT INTO ROAD 2462, PICKING UP AT DESIGNATED TAXI STOPS, PROCEED ALONG 2456, PASSING ROADS 2464, 2462, EMAFEYZINI PRIMARY SCHOOL, 2456 AND 2403. TURN RIGHT INTO ROAD 2403 AND PROCEED TO PICK NEAR ROAD 2430, TURN LEFT INTO ROAD 2455, RIGHT INTO 2472 AND PROCEED PASSING ROADS 2403 INTO 2472 INTO 2474 PASSING 2475 AND CONTINUE ALONG 2474 TO SOUTH SPINAL ROAD. TURN RIGHT INTO SOUTH SPINAL ROAD, LEFT INTO MR 80, PICKING UP NEAR ROAD 2448 AND M35. TURN LEFT INTO M35 AND PICK UP AT TAXI STOP ON M 35 AND PROCEED ALONG M35, PICK UP NEAR ROAD 2103 (NEAR SHELL GARAGE) AND PROCEED PASSING ROAD 108042, PASSING THE POWER STATION, LEFT AT THE FIRST ROBOT INTO OLD MAIN ROAD (ISIPINGO), LEFT AT SECOND ROBOT INTO ALEXANDRA AVENUE AND PROCEED ALONG ALEXANDRA AVENUE TO RANK C IN ISIPINGO (NEAR REDBRO CENTRE). AND RETURN ALONG THE SAME ROUTE IN REVERSE.



## transport

Department:  
Transport  
Province of KwaZulu-Natal

## GAZETTE

LGKZNG32-2019-OCT

REGION: ALL

1) <b>Application Number:</b> APP0118030	2) <b>Gazette Number:</b> LGKZNG32-2019-OCT
3) <b>Applicant:</b> NB BELEBESI <b>ID NO.</b> 7610115241084 <b>Association:</b> GAMALAKHE TAXI OWNERS ASSOCIATION	4) <b>Applicant Address:</b> PO BOX 10092 MARBURG, PORT SHEPSTONE KWAZULU NATAL  4252
5) <b>Existing Licence Holder:</b> NOT APPLICABLE <b>ID NO.</b> NOT APPLICABLE	6) <b>Existing Licence Holder Address:</b> NOT APPLICABLE
7) <b>Type of application:</b> NEW OPERATING LICENCE	8) <b>Operating Licence Number:</b> LGKZN1003000139
9) <b>Vehicle Type:</b> MINIBUS	10) 1 X 15 (SEATED) + 0 (STANDING)
11) <b>Region:</b> UGU-OGWINI	
12.1	<p>2206EX2206EZ00055111 - GAMALAKHE TO MARGATE.</p> <p>FROM GAMALAKHE TAXI RANK, TURN RIGHT INTO BUSHVALE ROAD, TURN LEFT INTO BOBBY LOCK, TURN RIGHT INTO TEDDER ROAD AND BACK, TURN LEFT ONTO LOUIS BOTHA AVENUE, TURN RIGHT INTO BOBBY LOCK, TURN, RIGHT ONTO LINKS ROAD, TURN RIGHT ONTO ROOSEVELDT ROAD, PASS SEASLOPES, PROCEED TO WARTSKI DRIVE, THROUGH ERASMUS ROAD, TURN RIGHT ONTO MARINE DRIVE, PROCEED TO R620 THROUGH TO MARINE DRIVE, TURN RIGHT ONTO R102, TURN LEFT ONTO BAZLEY STREET, TURN LEFT ONTO REYNOLD STREET, TURN LEFT ONTO DENNIS SHEPSTONE STREET AND BACK, TURN LEFT ONTO RYDER STREET, TURN RIGHT ONTO ESCOMBE STREET, TURN LEFT ONTO REYNOLD, TURN LEFT ONTO MBANGO VALLEY ROAD AND BACK TO ALBERSVILLE ROAD, TURN LEFT ONTO UMZIMKHULU SUGAR MILL ROAD PROCEED TO MARBURG, TURN RIGHT ONTO R102 AND BACK, TURN LEFT ONTO MAIN HARDING ROAD OR PROCEED TO R102 AND BACK TO PORT SHEPSTONE.</p> <p>STOPPING POINTS.</p> <p>FROM GAMALAKHE TOWNSHIP, INKULU, QINABOUT, ESIGEDLENI, EMQOLOMBENI, ESIKHALENI, THEMBAHLIHE AND KWAXABA TO MARGATE, PICKING UP AND DROPPING OFF PASSENGERS IN THE FOLLOWING AREA: MARGATE EXTENSION 3&amp;7, EZINSIMBI/ LUSTRE PLATING, MARGATE PRIVATE HOSPITAL MARGATE SPORT SCHOOL, MARGATE PRE-PRIMARY SCHOOL, MARGATE PRIMARY SCHOOL, SOUTH COAST ACADEMY, MARGATE POLICE STATION, VILLAGE OF HAPPINESS, CHECKERS, PICK N PAY, SHOPRITE CHECKERS, KWAMALANDELA, KWAGXAGXA, ENKONGWENI, MANABA, EZINYONINI, IVUNGU, IKOMITI ST MICHAEL'S SURF BAY, SHELLY BEACH, MYOLA BEACH TERMINUS, OLD MAC DONALD, DRIVE-IN, DAWN VIEW, NASH SERVICE STATION, PORT SHEPSTONE / ESAVIDI TECHNICAL COLLEGE, OGWINI REGIONAL OFFICE, OSLO BEACH, ZEBRA/MBANGO VALLEY, PICK 'N PAY, PORT SHEPSTONE PROVINCIAL HOSPITAL, PORT SHEPSTONE POST OFFICE, SHOPRITE CHECKERS IN PORT SHEPSTONE TOWN, PORT SHEPSTONE HIGH SCHOOL, PORT SHEPSTONE JUNIOR PRIMARY SCHOOL, PORT SHEPSTONE SENIOR PRIMARY, SUID-NATAL HOERSKOOL, PORT SHEPSTONE PRIMARY SCHOOL, PORT SHEPSTONE SECONDARY SCHOOL, JAIHINDU PRIMARY SCHOLL, MARBURG SECONDARY SCHOOL, MARBURG PRIMARY SCHOOL, R.A ENGAR PRIMARY SCHOOL, MERLEWOOD SECONDARY SCHOOL, MERLEWOOD PRIMARY SCHOOL AND SUID-NATAL PRIMERE SKOOL, AND BACK.</p>
12.2	<p>2206EX2206EZ00056417 - GAMALAKHE VIA MARGATE VIA IVUNGU/ST MICHAEL/SHELLY BEACH/IZOTSHA ROUTE DESCRIPTION:</p> <p>FROM GAMALAKHE TOWNSHIP OUR TAXIS PROCEED ONTO LAMALIA STRAIGHT TO ST MICHAEL'S, TURN LEFT ONTO MARINE DRIVE, PAST SURF BAY, ESKOM, SHELLY BEACH AND BACK STILL USING MARINE DRIVE, TURN LEFT INTO MARGATE TOWN, TURN RIGHT ONTO ERASMUS ROAD, PROCEED TO WARTSKI DRIVE ONTO ROOSEVELDT STREET PICKING UP AND DROPPING OF PASSENGERS, PROCEED ONTO TEDDER STREET, ACROSS BOBBY LOCK AND BACK, USING THE SAME ROUTE AS MENTIONED - ABOVE BACK TO GAMALAKHE TOWNSHIP. STOPPING POINTS: MARGATE - GAMALAKHE ASSOCIATION'S TAXIS PICK UP AND DROP OFF PASSENGERS FROM GAMALAKHE TOWNSHIP, INKULU, THEMBAHLIHE, EMQOLOMBENI, ENSAMUWINI, QIMAABOUT, ESIGEDLENI, KWAXABA, ST MICHAELS, SHELLY BEACH, IVUNGU EZINYONINI, MANABA, ENKONGWENI, MARGATEIN TOWN, VILLAGE OF HAPPINESS, MARGATE PRIVATE HOSPITAL, MARGATE SPORT SCHOOL, MARGATE PRE-PRIMARY, MARGATE PRIMARY, SOUTH COAST ACADEMY, AND EZINSIMBINI, LUSTRE PLATING OR VIA ZOTSHA USING BUSHYVALE ROAD ZOTSHA, TURN RIGHT ONTO R39, IE SHELLY BEACH, JOIN MARINE DRIVE TO MARGATE.</p>
12.3	<p>2206EX22067A00056418 - GAMALAKHE VIA MARGATE TO PORT SHEPSTONE ROUTE DESCRIPTION</p> <p>MARGATE - GAMALAKHE TAXI OWNERS ASSOCIATION TAXIS FROM THEIR PICK UP POINT IN MARGATE TOWN PICK UP PASSENGERS FROM MARGATE USING MARINE DRIVE, TURN RIGHT ONTO ERASMUS ROAD, PROCEED TO WARTSKI DRIVE, ROOSEVELDT STREET, TURN RIGHT ONTO ALEXANDER ROAD, TURN RIGHT ONTO TEDDER STREET, PROCEED TO LOUIS BOTHA AVENUE, LINKS ROAD, BOBBY LOCK AND BACK TO PETER ROAD, PROCEED TO ROOSEVELDT STREET, WARTSKI DRIVE, TURN LEFT ONTO R620, PROCEED TO MARINE DRIVE, TURN RIGHT ONTO R102, TURN LEFT ONTO BAZLEY STREET, TURN RIGHT ONTO CONNER STREET, TURN LEFT ONTO REYNOLD STREET, TURN LEFT ONTO DENNIS SHEPSTONE STREET, AND BACK TO RYDER STREET, TURN RIGHT ONTO ESCOMBE STREET, TURN LEFT ONTO ROBINSON STREET, TURN LEFT ONTO REYNOLD STREET, TURN LEFT ONTO MBANUO VALLEY ROAD AND BACK, TURN LEFT ONTO ALBERSVILLE ROAD, TURN LEFT ONTO UMZIMKHULU/OLD DURBAN ROAD, TURN RIGHT ONTO N2 AND BACK. TURN LEFT ONTO MAIN HARDING ROAD, PROCEED TO ESCOMBE STREET, RETURN TO MARGATE USING THE SAME ROUTE AS MENTIONED ABOVE. STOPPING POINTS: OUR TAXIS FROM OUR PICK UP POINTS IN MARGATE PICK UP AND DROP OFF PASSENGERS FROM THE FOLLOWING AREAS: CHECKERS, PRIDE AND PRIDE, MARGATE TOWN, MARGATE POLICE STATION, PICK 'N PAY, SHOPRITE CHECKERS, MARGATE SPORTS SCHOOL, MARGATE PRE - PRIMARY, VILLAGE OF HAPPINESS, MARGATE PRIVATE HOSPITAL, EXTENSION 3&amp;7, MARGATE AIRPORT EZINSIMBINI, /LUSTRE PLATINU, KWAMALANDELA, KWAGXAGXA, SOUTH COAST ACADEMY, ENKONGWENI, MANABA, EZINYOWINI, KOMITI, ST MICHAEL'S, SURF BAY, ESKOM, SHELLY BEACH, MYOLA, BEACH TERMINUS, DRIVE INN, DAWN VIEWOLD MAC DONALD, NASH SERVICE STATION, PORT SHEPSTONE/ESYIDI TECHNICAL COLLEGE, DUWINI REGIONAL OFFICE, OSLO BEACH, /ZEBRA/ UMBAGUO VALLEY, PICK N'PAY, PORT SHEPSTONE HIGH SCHOOL, PORT SHEPSTONE PROVINCIAL HOSPITAL, PORT SHEPSTONE JUNIOR PRIMARY, PORT SHEPSTONE SENIOR PRIMARY, SUID NATAL HOER SKOOL, PORT SHEPSTONE SENIOR PRIMARY, PORT SHEPSTONE PRIMARY, PORT SHEPSTONE SECONDARY, JAIHINDU, MARBURG PRIMARY, MERLERWOOD PRIMARY, MERLEWOOD PRE/PRIMARY, MERLEWOOD SECONDARY, MARBURG SECONDARY, AND BACK TO MARGATE USING THE ABOVE MENTIONED ROUTE. DECISION: APPROVED.</p>



## transport

Department:  
Transport  
Province of KwaZulu-Natal

## GAZETTE

LGKZNG32-2019-OCT

REGION: ALL

12.4	<p>2206EX22067A00055114 - GAMALAKHE TO PORT SHEPSTONE VIA SHELLY BEACH ROUTE DESCRIPTION:</p> <p>FROM GAMALAKHE TOWNSHIP, OUR TAXIS PROCEED STRAIGHT TO ST MICHAELS USING KNOX GORE ROAD, TURN LEFT ONTO MARINE DRIVE, PROCEED TO R620, TURN RIGHT ONTO R012, TURN LEFT ONTO BAZLEY STREET, TURN RIGHT ONTO REYNOLD STREET, TURN LEFT ONTO DENNIS SHEPSTONE STREET AND BACK, TURN LEFT ONTO RYDER STREET, TURN LEFT ONTO BAZLEY STREET, TURN LEFT ONTO REYNOLD STREET, TURN LEFT ONTO MBANGO VALLEY AND BACK, TURN LEFT ONTO ALBERVILLE ROAD, TURN LEFT ONTO UMZIMKHULU SUGAR MILL ROAD /OLD DURBAN ROAD, TURN RIGHT ONTO N2 AND BACK TO R102, TURN LEFT ONTO MAIN HARDING THROUGH ESCOMBE STREET, TURN RIGHT ONTO REYNOLD STREET OR STRAIGHT TO AIKEN STREET, TURN RIGHT ONTO R102/ N2, TURN LEFT ONTO R620 BACK TO GAMALAKHE USING THE ROUTE MENTIONED ABOVE.</p> <p>STOPPING POINTS.</p> <p>FROM GAMALAKHE TOWNSHIP, INKULU, EMQOLOMBENI, QINABOUT, ESIGEDLENI, KWAXABA AND THEMBELIHLE PICKING AND DROPPING OFF PASSENGERS IN THE FOLLOWING AREA:- ST MICHAELS, SURF BAY, MYOLA, BEAXH TERMINUS, DAWN VIEW, OLD MAC DONALD, SHELLY BEACH, DRIVE IN NASH SERVICE STATION, ESAVIDI TECHNICAL COLLEGE, ZEBRA-MBANGO VALLEY, OGWINI REGIONAL OFFICE, PICKS PAY, PORT SHEPSTONE PROVINCIAL HOSPITAL, PORT SHEPSTONE POST OFFICE SHOPRITE CHECKERS, O.K. FURNITURE STORE, PORT SHEPSTONE HIGH SCHOOL, PORT SHEPSTONE JUNIOR PRIMARY, PORT SHEPSTONE SENIOR PRIMARY, SUID-NATAL HOERSKOOL, SUID-NATAL PRIMERE SKOOL, PORT SHEPSTONE PRIMARY, PORT SHEPSTONE SECONDARY SCHOOL, JAI HINDU PRIMARY, R.A. ENGAR PRIMARY, MARBURG PRIMARY, MERLEWOOD PRIMARY, MERLEWOOD SECONDARY, MARBURG SECONDARY, MERLEWOOD PRIMARY AND MERLEWOOD PRE-PRIMARY SCHOOL. DECISION: APPROVED.</p>
12.5	<p>2206EX22067A00056412 - GAMALAKHE TO PORT SHEPSTONE ROUTE DESCRIPTION:</p> <p>FROM GAMALAKHE TOWNSHIP, TURN LEFT ONTO IZOTSHA/ OLD MAIN BUSHVALE ROAD, TURN RIGHT ONTO R102, TURN LEFT ONTO MAIN HARDING ROAD TO ESCOMBE STREET, TURN RIGHT ONTO AIKEN STREET, TURN LEFT ONTO REYNOLD STREET, TURN LEFT ONTO BAZLEY STREET, TURN RIGHT ONTO N2/R102, TURN LEFT ONTO R620, TURN LEFT ONTO MARINE DRIVE, TURN LEFT TO MARGATE TOWN, TURN RIGHT ONTO ERASMUS ROAD, PROCEED ONTO WARTSKI DRIVE, PROCEED TO ROOSEVELDT ROAD, TURN LEFT ONTO TEDDER ROAD AND BACK, TURN LEFT ONTO BOBBY LOCK ROAD, TURN ONTO LOUIS BOTH AVENUE, TURN LEFT ONTO LINKS ROAD, PROCEED TO BOBBY LOCK ROAD, AND TURN RIGHT ONTO BUSHVALE ROAD OR FROM BOBBY LOCK ROAD TURN RIGHT TO LINKS ROAD, TURN LEFT TO TEDDER ROAD, PROCEED TO ALEXANDER ROAD, TURN LEFT ONTO BUSHVALE ROAD TO GAMALAKHE OR BACK TO PORT SHEPSTONE. STOPPING POINTS: PICK UP AND DROP OF PASSENGERS FROM THE FOLLOWING AREAS:- GAMALAKHE TOWNSHIP, INKULU, QINABOUT, ESIGEDLENI, KWAXABA, EMQOLOMBENI, MARBURG, PORT SHEPSTONE TOWN, ZEBRA / MBANGO VALLEY, OGWINI REGIONAL OFFICE, NASH SERVICE STATION, PORT SHEPSTONE / ESAVIDI TECHNICAL COLLEGE, PORT SHEPSTONE HOSPITAL, PICK 'N PAY, PORT SHEPSTONE POST OFFICE, O.K. FURNITURE, SHOPRITE CHECKERS, OLD MAC DONALD, DAWN VIEW, BEACH TERMINUS, MYOLA, SURF BAY, ST MICHAEL'S SHELLY BEACH, ESKOM, IVUNGU, IKOMITI EZINYONINI, MANABA FEDERATED TIMBERS, BP GARAGE, ENGINE GARAGE, SPAR SUPERMARKET, MANABA, ENKONGWENI, MARGATE TOWN, CHECKERS, SHOPRITE TOWN, CHECKERS, SHOPRITE CHECKERS, CHECKERS, MARGATE POLICE STATION, PICK 'N PAY, VILLAGE OF HAPPINESS, MARGATE SPORTS SCHOOL, MARGATE PROVINCIAL HOSPITAL, MARGATE PRE-PRIMARY, MARGATE PRIMARY, MARGATE AIRPORT, SOUTH COAST ACADEMY, KWAGXAGXA, EZINSIMBINI/ LUSTRE PLATING, KWAMALANDELA, MARGATE EXTENSION 3&amp;7.</p>
12.6	<p>2206EX22067A00056413 - GAMALAKHE TO PORT SHEPSTONE VIA IZOTSHA</p> <p>FROM GAMALAKHE TOWNSHIP PROCEED TO LAMALIA, TURN LEFT ONTO IZOTSHA/ BUSHVALE ROAD, PROCEED TO MARBURG, TURN LEFT ONTO HARDING ROAD/ N2 AND BACK, TURN LEFT ONTO UMZIMKHULU SUGAR MILL ROAD, TURN RIGHT ONTO ALBERSVILLE ROAD, TURN RIGHT ONTO MBANGO VALLEY ROAD AND BACK, TURN RIGHT ONTO ALBERSVILLE ROAD, PROCEED ONTO REYNOLD STREET, TURN RIGHT ONTO DENNIS PORT SHEPSTONE STREET, PROCEED TO MARINE DRIVE AND BACK, TURN RIGHT ONTO REYNOLD STREET, TURN LEFT ONTO BAZLEY STREET, TURN LEFT ONTO R102, TURN LEFT ONTO R102, TURN LEFT ONTO AIKEN STREET AND TURN LEFT ONTO ESCOMBE STREET AND BACK TO GAMALAKHE. STOPPING POINTS: GAMALAKHE - MARGATE TAXI OWNERS ASSOCIATION'S TAXIS TRANSPORT PASSENGERS FROM GAMALAKHE TOWNSHIP, INKULU, QINABOUT, ESIGEDLENI, EMQOLOMBENI AND THEMBELIHLE FULL OF PASSENGERS PICKING AND DROPPING OF PASSENGERS IN THE FOLLOWING AREA:- IZOTSHA, EMNQAMULEZWENI, SKOGHEIM, MARBURG BATES AND PORT SHEPSTONE TOWN, PICK AND DROP OFF LEARNERS AT MARBURG SECONDARY, MERLEWOOD SECONDARY, MERLEYWOOD PRIMARY, MERLEWOOD PRE-PRIMARY, MARBURG PRIMARY, R.A. ENGAR PRIMARY, PORT SHEPSTONE PRIMARY, JAI HINDU PRIMARY, PORT SHEPSTONE SECONDARY, PORT SHEPSTONE JUNIOR AND SENIOR PRIMARY, SUID-NATAL HOERSKOOL, PORT SHEPSTONE PROVINCIAL HOSPITAL, PORT SHEPSTONE HIGH SCHOOL, PICK 'N PAY, PORT SHEPSTONE POST OFFICE, O.K. FURNITURE, SHOPRITE CHECKERS AND BACK TO GAMALAKHE TOWNSHIP..</p>



## transport

Department:  
Transport  
Province of KwaZulu-Natal

## GAZETTE

LGKZNG32-2019-OCT

REGION: ALL

1) <b>Application Number:</b> APP0118034	2) <b>Gazette Number:</b> LGKZNG32-2019-OCT
3) <b>Applicant:</b> GR ROHAN <b>ID NO.</b> 7405315109086 <b>Association:</b> DOLPHIN COAST TAXI OWNERS ASSOCIATION	4) <b>Applicant Address:</b> PO BOX 495 SHAKASKRAAL, TUGELA KWAZULU-NATAL KWA-ZULU NATAL 4450
5) <b>Existing Licence Holder:</b> NOT APPLICABLE <b>ID NO.</b> NOT APPLICABLE	6) <b>Existing Licence Holder Address:</b> NOT APPLICABLE
7) <b>Type of application:</b> NEW OPERATING LICENCE	8) <b>Operating Licence Number:</b> NOTAVAILABLE
9) <b>Vehicle Type:</b> MINIBUS	10) 1 X 15 (SEATED) + 0 (STANDING)
11) <b>Region:</b> ILEMBE	
12.1	2100JU2206LS10047557 - SHAKASKRAAL - TONGAAT BALLITO VIA SHAKASKRAAL TO TONGAAT FROM BALLITO BUSINESS PARK TAXI RANK (PICK UP PASSENGERS) JOIN R102 SHAKASKRAAL (PICKING UP AND DROPPING OFF) UMHLALI, SHAKASHEAD, COMPENSATION AND FRASERS AND DROPPING OFF IN TOWN CENTRE AT TONGAAT TAXI RANK AND RETURN ALONG SAME ROUTE TO FRASERS, SHAKASHEAD, COMPENSATION, UMHLALI, SHAKASKRAAL AND FINALLY TO BALLITO BUSINESS PARK TAXI RANK.
12.2	2206LS22027Q10047560 - BALLITO TO STANGER FROM BALLITO BUSINESS PARK TAXI RANK (PICK & DROP), ZIMBALI ENTRANCE, BALLITO DRIVE, COMPENSATION BEACH ROAD, DOLPHIN CRESCENT, OCEAN DRIVE, SHEFFIELD DRIVE, MR474, N2 TO SHAKA'S HEAD, R102, UMHLALI VILLAGE, R102 TO SHAKA KRAAL, NKOBOONGO TOWNSHIP, GLENDALE, R102 TO ETETE TOWNSHIP, SHAVIN'S TRAINING STORE, R102 TO STANGER TOWN CENTRE AND RETURN ALONG SAME ROUTE TO BALLITO BUSINESS PARK TAXI RANK.
12.3	2206LS2206LS00047558 - BALLITO TO TONGAAT FROM BALLITO BUSINESS PARK, NORTH ALONG N2, MR474, SHEFFIELD DRIVE, OCEAN DRIVE, DOLPHIN CRESCENT, COMPENSATION BEACH ROAD, BALLITO DRIVE, M4 SOUTH, ZIMBALI (PICK AND DROP) AND FINALLY ALONG WATSON HIGHWAY TO TONGAAT TOWN CENTRE FOR DROP OFF AND RETURN ALONG THE SAME ROUTE.
12.4	2206LS2206LS00047561 - BALLITO TO DURBAN FROM BALLITO BUSINESS PARK TAXI RANK, PICK UP, ALONG M4 SOUTH, ZIMBALI (PICK UP) TO DURBAN CITY CENTRE PICK UP AND RETURN ALONG SAME ROUTE TO BALLITO BUSINESS PARK.
12.5	2206LS2206LS00047563 - BALLITO TO EMPANGENI FROM BALLITO BUSINESS PARK TAXI RANK, M4 NORTH, DIRECT TO TAWA ROAD, R34, TO "A" TAXI RANK DROPPING OFF ONLY AND RETURN EMPTY TO BALLITO BUSINESS PARK.
12.6	2206LS2206LS00047564 - BALLITO TO DRIEFONTEIN FROM BALLITO BUSINESS PARK TAXI RANK, PICK UP, SHAKASKRAAL TAXI RANK TO DRIEFONTEIN (DROP OFF AND PICK UP) AND RETURN ALONG SAME ROUTE TO BALLITO BUSINESS PARK TAXI RANK.
12.7	2206LS2206LS00047565 - BALLITO TO GLENDALE FROM BALLITO BUSINESS PARK, PICKING UP AND DROPPING OFF ALONG N2, SHAKASHEAD, UMHLALI, BHIDAKHONA PRIMARY, GLENDALE SAPS AND RETURN ALONG SAME ROUTE TO BALLITO BUSINESS PARK PICKING UP & DROPPING OFF ALONG THE ROAD.



## transport

Department:  
Transport  
Province of KwaZulu-Natal

## GAZETTE

LGKZNG32-2019-OCT

REGION: ALL

1) <b>Application Number:</b> APP0118035	2) <b>Gazette Number:</b> LGKZNG32-2019-OCT
3) <b>Applicant:</b> FM SHANGE <b>ID NO.</b> 8303105786081 <b>Association:</b> MALUKAZI TAXI ASSOCIATION	4) <b>Applicant Address:</b> 7 UMSIMBITHI ROAD LOT 748 SECTION P UMLAZI 4066
5) <b>Existing Licence Holder:</b> NOT APPLICABLE <b>ID NO.</b> NOT APPLICABLE	6) <b>Existing Licence Holder Address:</b> NOT APPLICABLE
7) <b>Type of application:</b> NEW OPERATING LICENCE	8) <b>Operating Licence Number:</b> NOTAVAILABLE
9) <b>Vehicle Type:</b> MINIBUS	10) 1 X 15 (SEATED) + 0 (STANDING)
11) <b>Region:</b> NINGIZMU 2	
12.1	2206QE21004R00049626 - PHILANI VALLEY TO DURBAN FROM PHILANI VALLEY TO M35 TURN RIGHT INTO JEFFELS ROAD, CONTINUE TO WILCOX ROAD, TURN RIGHT INTO PROSPECTON ROAD, CONTINUE WITH PROSPECTON ROAD AND TURN RIGHT INTO N2, AND PROCEED LEFT INTO M4 (INKOSI ALBERT LUTHULI), TURN RIGHT INTO WEST STREET, LEFT INTO FIELD STREET, INTO QUEEN STREET AND PROCEED TO RANK 104. FROM QUEEN STREET TAXI RANK, RIGHT INTO ALBERT STREET, LEFT INTO LEOPOLD STREET, LEFT INTO MARKET ROAD, DIRECT INTO THE M4 AND RETURN TO PHILANI VALLEY ALONG THE REMAINDER OF THE FORWARD ROUTE IN REVERSE.
12.2	2206QE2209WC00049624 - FROM THE TAXI RANK, CORNER OF LOTUS AND POSTUM ROADS, ALONG POSTUM ROAD, PICKING UP AT THE TAXI STOPS NEAR THE INTERSECTION WITH ROADS 6.5.4.3 AND 2 AND PROCEED ALONG POSTUM ROAD, RIGHT INTO M35 LEFT INTO OLD MAIN ROAD, LEFT INTO ALEXANDRA AVENUE, LEFT INTO RANK C NEAR REDBRO CENTRE, DROP OFF AND PICK UP PASSENGERS AND RETURN TO MALUKAZI TAXI RANK ALONG THE SAME ROUTE IN REVERSE.
12.3	2209WC2209WC00049625 - ISIPINGO TO ISIPINGO FROM THE TAXI RANK ON ROAD 2456, NEAR EZIMBOKODWENI RIVER, ALONG ROADS 2456, LEFT INTO ROAD 2462, PICKING UP AT DESIGNATED TAXI STOPS, PROCEED ALONG 2456, PASSING ROADS 2464, 2462, EMAFEYZINI PRIMARY SCHOOL, 2456 AND 2403. TURN RIGHT INTO ROAD 2403 AND PROCEED TO PICK NEAR ROAD 2430, TURN LEFT INTO ROAD 2455, RIGHT INTO 2472 AND PROCEED PASSING ROADS 2403 INTO 2472 INTO 2474 PASSING 2475 AND CONTINUE ALONG 2474 TO SOUTH SPINAL ROAD. TURN RIGHT INTO SOUTH SPINAL ROAD, LEFT INTO MR 80, PICKING UP NEAR ROAD 2448 AND M35. TURN LEFT INTO M35 AND PICK UP AT TAXI STOP ON M 35 AND PROCEED ALONG M35, PICK UP NEAR ROAD 2103 (NEAR SHELL GARAGE) AND PROCEED PASSING ROAD 108042, PASSING THE POWER STATION, LEFT AT THE FIRST ROBOT INTO OLD MAIN ROAD (ISIPINGO), LEFT AT SECOND ROBOT INTO ALEXANDRA AVENUE AND PROCEED ALONG ALEXANDRA AVENUE TO RANK C IN ISIPINGO (NEAR REDBRO CENTRE). AND RETURN ALONG THE SAME ROUTE IN REVERSE.



## transport

Department:  
Transport  
Province of KwaZulu-Natal

## GAZETTE

LGKZNG32-2019-OCT

REGION: ALL

1) <b>Application Number:</b> APP0118036	2) <b>Gazette Number:</b> LGKZNG32-2019-OCT
3) <b>Applicant:</b> R G PERUMAL <b>ID NO.</b> 5906250145086 <b>Association:</b> DOLPHIN COAST TAXI OWNERS ASSOCIATION	4) <b>Applicant Address:</b> P O BOX 495 SHAKASKRAAL, TUGELA KWAZULU-NATAL KWA-ZULU NATAL 4430
5) <b>Existing Licence Holder:</b> NOT APPLICABLE <b>ID NO.</b> NOT APPLICABLE	6) <b>Existing Licence Holder Address:</b> NOT APPLICABLE
7) <b>Type of application:</b> NEW OPERATING LICENCE	8) <b>Operating Licence Number:</b> NOTAVAILABLE
9) <b>Vehicle Type:</b> MINIBUS	10) 1 X 15 (SEATED) + 0 (STANDING)
11) <b>Region:</b> ILEMBE	
12.1	2100JU2206LS10047557 - SHAKASKRAAL - TONGAAT BALLITO VIA SHAKASKRAAL TO TONGAAT FROM BALLITO BUSINESS PARK TAXI RANK (PICK UP PASSENGERS) JOIN R102 SHAKASKRAAL (PICKING UP AND DROPPING OFF) UMHLALI, SHAKAHEAD, COMPENSATION AND FRASERS AND DROPPING OFF IN TOWN CENTRE AT TONGAAT TAXI RANK AND RETURN ALONG SAME ROUTE TO FRASERS, SHAKASHEAD, COMPENSATION, UMHLALI, SHAKASKRAAL AND FINALLY TO BALLITO BUSINESS PARK TAXI RANK.
12.2	2206LS22027Q10047560 - BALLITO TO STANGER FROM BALLITO BUSINESS PARK TAXI RANK (PICK & DROP), ZIMBALI ENTRANCE, BALLITO DRIVE, COMPENSATION BEACH ROAD, DOLPHIN CRESCENT, OCEAN DRIVE, SHEFFIELD DRIVE, MR474, N2 TO SHAKA'S HEAD, R102, UMHLALI VILLAGE, R102 TO SHAKA KRAAL, NKOBOONGO TOWNSHIP, GLENDALE, R102 TO ETETE TOWNSHIP, SHAVIN'S TRAINING STORE, R102 TO STANGER TOWN CENTRE AND RETURN ALONG SAME ROUTE TO BALLITO BUSINESS PARK TAXI RANK.
12.3	2206LS2206LS00047558 - BALLITO TO TONGAAT FROM BALLITO BUSINESS PARK, NORTH ALONG N2, MR474, SHEFFIELD DRIVE, OCEAN DRIVE, DOLPHIN CRESCENT, COMPENSATION BEACH ROAD, BALLITO DRIVE, M4 SOUTH, ZIMBALI (PICK AND DROP) AND FINALLY ALONG WATSON HIGHWAY TO TONGAAT TOWN CENTRE FOR DROP OFF AND RETURN ALONG THE SAME ROUTE.
12.4	2206LS2206LS00047561 - BALLITO TO DURBAN FROM BALLITO BUSINESS PARK TAXI RANK, PICK UP, ALONG M4 SOUTH, ZIMBALI (PICK UP) TO DURBAN CITY CENTRE PICK UP AND RETURN ALONG SAME ROUTE TO BALLITO BUSINESS PARK.
12.5	2206LS2206LS00047563 - BALLITO TO EMPANGENI FROM BALLITO BUSINESS PARK TAXI RANK, M4 NORTH, DIRECT TO TAWA ROAD, R34, TO "A" TAXI RANK DROPPING OFF ONLY AND RETURN EMPTY TO BALLITO BUSINESS PARK.
12.6	2206LS2206LS00047564 - BALLITO TO DRIEFONTEIN FROM BALLITO BUSINESS PARK TAXI RANK, PICK UP, SHAKASKRAAL TAXI RANK TO DRIEFONTEIN (DROP OFF AND PICK UP) AND RETURN ALONG SAME ROUTE TO BALLITO BUSINESS PARK TAXI RANK.
12.7	2206LS2206LS00047565 - BALLITO TO GLENDALE FROM BALLITO BUSINESS PARK, PICKING UP AND DROPPING OFF ALONG N2, SHAKASHEAD, UMHLALI, BHIDAKHONA PRIMARY, GLENDALE SAPS AND RETURN ALONG SAME ROUTE TO BALLITO BUSINESS PARK PICKING UP & DROPPING OFF ALONG THE ROAD.





## transport

Department:  
Transport  
Province of KwaZulu-Natal

## GAZETTE

LGKZNG32-2019-OCT

REGION: ALL

1)	<b>Application Number:</b> APP0118037	2)	<b>Gazette Number:</b> LGKZNG32-2019-OCT
3)	<b>Applicant:</b> BB MVELASE <b>ID NO.</b> 4708290365083 <b>Association:</b> IMPENDLE TAXI ASSOCIATION	4)	<b>Applicant Address:</b> P.O. BOX 10 IMPENDLE 3227
5)	<b>Existing Licence Holder:</b> NOT APPLICABLE <b>ID NO.</b> NOT APPLICABLE	6)	<b>Existing Licence Holder Address:</b> NOT APPLICABLE
7)	<b>Type of application:</b> NEW OPERATING LICENCE	8)	<b>Operating Licence Number:</b> LGKZN0403002452
9)	<b>Vehicle Type:</b> MINIBUS	10)	1 X 15 (SEATED) + 0 (STANDING)
11)	<b>Region:</b> UMGUNGUNDLOVU		
12.1	<p>22068T2100H300051024 - 1. INGUGA TO PIETERMARITZBURG</p> <p>FORWARD ROUTE.</p> <p>FROM SAWONGO, INGUGA LOCATION, OPERATE ALONG (A1884) UP TO KWAXABA STORE FROM THERE PROCEED INTO (D1227) PASS INGUGA PRIMARY SCHOOL, OKHALWENI THEN PROCEED TO EBHALEKISI FROM OKHALWENI TURN RIGHT INTO (A1881) CROSS EQUTSHINI RIVER AND THEN PASS EQUTSHINI LOCATION CROSS KWA-NGIVI RIVER AND THEN PASS KWA-KZULU THEN TURN LEFT INTO (D1226) THEN PROCEED TILL CROSS EQUTSHINI BRIDGE THEN PROCEED INTO INTERSECTION OF (D1226) AND (D1227) AT EBHALEKISI AND THEN PROCEED PASS KWAMHLAKUVANA THEN TURN LEFT INTO (D1228) LEADING TO NTSHIYABANTU AND SENZO STORE TO PICK UP AND SETTING DOWN.</p> <p>RETURN.</p> <p>ALONG THE SAME ROAD TILL THE INTERSECTION OF (D1228) AND (D1226) THEN TURN LEFT TO REJOIN (D1226) AND THEN PROCEED INTO (A1880) LEADING TO SHALLFISH TO PICK UP AND SETTING DOWN AND THEN RETURN ALONG THE SAME ROAD TILL TURN LEFT TO REJOIN (D1226) THEN PROCEED UNTIL TURN LEFT INTO (P127) AT THE INTERSECTION OF (D1226) AND (P127) THEN PROCEED TILL PASS THE FOLLOWING DISTRICTS OR LOCATIONS: EPAYIPINI AND (D1234), EMBALIYEZWE STORE, KWA-BHENCE, KWAQWEBEDE, BRINGTON, STHUNJWANA, MQABULAGUDU, KWA-KHETHA BRIDGE, ENTOKOZWENI, WILLOW AND THEN TURN LEFT INTO (P130) AND TURN LEFT INTO MAFAHLENI STREET AND THEN LEFT INTO IMPENDLE TAXI RANK TO PICK UP AND SETTING DOWN.</p> <p>ALTERNATIVE.</p> <p>FROM IMPENDLE TAXI RANK, TURN RIGHT INTO MAFAHLENI STREET, THEN TURN RIGHT INTO (P130), PROCEED TILL THE INTERSECTION OF (P130) AND (P127), THEN PROCEED STRAIGHT INTO (P127), PASS KWA-GOMANE, (D14), PROCEED TILL THE INTERSECTION OF (P127) AND (R617) BULWER ROAD, TURN LEFT INTO (R617) BULWER ROAD, THEN PROCEED PASS THE FOLLOWING LOCATIONS: BOSTON CALTEX SERVICE STATION, KWA-GEHASHI STORE, BOSTON FARMERS EXCHANGE AND BOSTON POLICE STATION, TURN RIGHT INTO (P), ELANDSKOP, ELANDSKOP ROAD, PASS THE FOLLOWING LOCATIONS: KWASANTI CLINIC, ELANDSKOP, TAYLORS HALL, KWA-GEZUBUSO, KWA-VULISAKA, HENLY DAM, PROCEED INTO (M70), EDENDALE ROAD, DAMBUZA, EDENDALE HOSPITAL, PLESSISLAER AND PLESSISLAER INDUSTRIAL, MASONS MILL, CAMPS DRIFT, TURN INTO HAVELOCK TAXI RANK TO DROP OFF AND THEN PROCEED INTO PINE STREET, TURN LEFT INTO HAVELOCK STREET, TURN LEFT INTO HAVELOCK TAXI RANK TO DROP OFF AND THEN TURN RIGHT INTO HAVELOCK STREET, TURN RIGHT INTO PINE STREET, TURN LEFT INTO CHURCH STREET, TO DROP OFF PASSENGERS ALONG THE ROUTE, TURN RIGHT INTO CHAPEL STREET, LEFT INTO (M70) LONGMARKET STREET, PROCEED TILL TURN LEFT INTO RETIEF STREET, TURN LEFT INTO PIETERMARITZ STREET, PROCEED INTO HAVELOCK STREET, TURN LEFT INTO HAVELOCK TAXI RANK TO PICK UP.</p> <p>RETURN ROUTE.</p> <p>FROM HAVELOCK TAXI RANK, PICK UP, TURN LEFT INTO HAVELOCK STREET, TURN LEFT INTO BAVERSTOCK STREET, TURN LEFT INTO RAILWAY STREET, TURN RIGHT INTO (M70), EDENDALE ROAD, THEN OPERATE AS PER FORWARD ROUTE ALL THE WAY BACK TO IMPENDLE TAXI RANK.</p>		
12.2	<p>22068T21004R10051026 - INGUGA TO DURBAN.</p> <p>FROM SAWONGO, INGUGA LOCATION OPERATE AS PER ROUTE (1) ALL THE WAY TO PIETERMARITZBURG, TURN RIGHT INTO (M50), NEWPORT DRIVE FROM (M70) EDENDALE ROAD, THE PROCEED INTO RING ROAD, PROCEED TO MURRAY ROAD, TURN LEFT INTO CB DOWNES ROAD, TURN RIGHT INTO MARKET ROAD, PROCEED INTO (N3) FREEWAY (EAST BOUND) AND PASS THE FOLLOWING LOCATIONS: ASHBURTON, UMLAAS ROAD, CAMPERDOWN, CATO-RIDGE, PEACE VALLEY, TURN LEFT INTO (M13) FREEWAY, PROCEED TILL PASS POLO PONY, HILLCREST TURN OFF, GILLITS, KLOOF, DROP OFF PASSENGERS ONLY, TURN LEFT INTO (M31) OLD MAIN ROAD IN PINETOWN, DROP OFF PASSENGERS ONLY, TURN RIGHT INTO CROMPTON STREET, TURN LEFT TO REJOIN (M13) FREEWAY TOWARDS EAST THEN PROCEED LEFT INTO (N3) DURBAN, PROCEED, PASS WESTVILLE, PAVILLION, SHERWOOD, TURN LEFT INTO (M13) BEREA ROAD NORTH TO OFF-LOAD ONLY ALONG THE ROUTE, PROCEED INTO (M13), OLD DUTCH ROAD, OFFLOAD PASSENGERS AT ENGEN SERVICE STATION, TURN RIGHT INTO MARKET ROAD, TURN RIGHT INTO SMITH STREET, LEFT INTO SYDNE ROAD, TURN LEFT INTO MOORE ROAD, TURN LEFT INTO RANK (59B), IN DURBAN.</p> <p>RETURN.</p> <p>FROM RANK (59B) IN DURBAN, TURN LEFT INTO MOORE ROAD, TURN RIGHT INTO WILLIAMS ROAD, TURN RIGHT INTO MOORE ROAD, TURN RIGHT AND PROCEED INTO WARWICK AVENUE, PASS MARKET AND TURN LEFT INTO CANNONGATE ROAD, PROCEED INTO (N3) FREEWAY (WEST BOUND), PASS MARRIANHILL TOLL PLAZA, FOLLOW FORWARD ROUTE ALL THE WAY BACK TO IMPENDLE TAXI RANK TO INGUGA LOCATION.</p>		
12.3	<p>22068T22068T00051029 - IMPENDLE AND DISTRICTS TO UNDERBERG</p> <p>FORWARD ROUTE.</p> <p>FROM IMPENDLE TAXI RANK, TURN RIGHT INTO MAFAHLENI STREET, TURN RIGHT INTO (R130), TURN RIGHT INTO (P127), THE OPERATE AS PER ROUTE (29), TILL CROSS INZINGA BRIDGE, TURN RIGHT AND OPERATE AS PER ROUTE (31) TILL PASS (P247), BROTEINI STORE, BUSHSIDE, NGQIYA, MKHOMAZANA, TURN RIGHT INTO (P252), TURN LEFT INTO (P27), THEN PROCEED INTO (P126) SANI ROAD, PASS HIMEVILLE, TURN LEFT INTO (R617), TURN LEFT INTO OLD MAIN ROAD, TURN RIGHT INTO OLD MAIN ROAD, TURN RIGHT INTO OLD MAIN ROAD TAXI RANK IN UNDERBERG.</p> <p>ALTERNATIVE ROUTE.</p> <p>FROM P127 AT IMBALIYEZWE, KWAMGODI, TURN LEFT INTO (D1225), LEADING TO (IMBALIYEZWEIN), TURN LEFT INTO (D1234), LEADING TO SWAMP, PICK UP AND THEN RETURN ALONG THE SAME ROAD TILL TURN LEFT TO REJOIN (P127), THEN OPERATE AS PER ROUTE (33) ALL THE WAY TO UNDERBERG.</p> <p>RETURN ROUTE.</p> <p>FROM UNDERBERG TAXI RANK SITUATED IN OLD MAIN ROAD, TURN LEFT INTO OLD MAIN ROAD, PROCEED STRAIGHT INTO (R617), TURN RIGHT INTO P126 SANI ROAD, PROCEED AS PER FORWARD ROUTE ALL THE WAY BACK TO IMPENDLE DISTRICTS AND IMPENDLE TAXI RANK.</p>		

**transport**

Department:  
Transport  
Province of KwaZulu-Natal

**GAZETTE****LGKZNG32-2019-OCT****REGION: ALL**

12.4	<p>22068T22068T00051032 - SWAMP TO IMPENDLE</p> <p>FROM SWAMP OPERATE ALONG (A1869), TURN LEFT INTO (D1234), THEN PROCEED STRAIGHT ALONG THIS ROAD, TURN RIGHT INTO (P127), OR TURN RIGHT INTO (P127), OR TURN RIGHT INTO (D1225), LEADING TO (EMBALIYEZWE – IN), TURN RIGHT INTO (P127), THEN OPERATE AS PER ROUTE (34) ALL THE WAY TO IMPENDLE TAXI RANK</p> <p>FROM IMPENDLE TAXI RANK, TURN RIGHT INTO MAFAHLENI STREET, TURN RIGHT INTO (P130), TURN RIGHT INTO (P127), THEN OPERATE AS PER FORWARD ROUTE BACK TO SWAMP</p>
------	--



## transport

Department:  
Transport  
Province of KwaZulu-Natal

## GAZETTE

LGKZNG32-2019-OCT

REGION: ALL

1) <b>Application Number:</b> APP0118038	2) <b>Gazette Number:</b> LGKZNG32-2019-OCT
3) <b>Applicant:</b> MH MTHALANE <b>ID NO.</b> 6912285464087 <b>Association:</b> WILLOWFONTEIN TAXI ASSOCIATION	4) <b>Applicant Address:</b> BROMHEADWEG PIETERMARTZBURG KWA-ZULU NATAL 3201
5) <b>Existing Licence Holder:</b> EN NXUMALO <b>ID NO.</b> 5712020381088	6) <b>Existing Licence Holder Address:</b> P O BOX 8444 CUMBERWOOD KWAZULU NATAL 3235
7) <b>Type of application:</b> NORMAL TRANSFER	8) <b>Operating Licence Number:</b> LGKZN0403001868
9) <b>Vehicle Type:</b> MINIBUS	10) 1 X 15 (SEATED) + 0 (STANDING)
11) <b>Region:</b> UMGUNGUNDLOVU	
12.1	<p>22068T22068T00137067 - WILLOWFONTEIN TO SLATTER STREET - PMB</p> <p>KWANDLOVU INBOUND FROM (ORIGIN): WILLOWFONTEIN TAXI TERMINUS-WILLOWFONTEIN/Z356 (KPE0061) TO (DESTINATION): SLATTER STREET TAXI TERMINAL (KPC0023) ROUTE: WILLOWFONTEIN,N48,UNNAMED ROAD,UNNAMED ROADN48, WILLOWFONTEIN, F.J.SITHOLE. SUTHERLAND MOSES MABHIDA (EDENDALE), LANGALIBALELE, RETIEF, PIETERMARITZ SLATTER.</p> <p>OUTBOUND: FROM (ORIGIN): SLATTER STREET TAXI TERMINAL (KPC0023) TO (DESTINATION): WILLOWFONTEIN TAXI TERMINUS-WILLOWFONTEIN/Z356 (KPE0061) ROUTE: PIETERITZ, PINE, MOSES MABHIDA (EDENDALE, SUTHERLANDS, F.J.SITHOLE, WILLWOFONTEIN.</p> <p>ALTERNATIVE ROUTING: OUTBOUND A: PIETERMARITZ, WEST STREET BUS/TAXI STATION, WEST, JABU NDLOVU (LOOP)MOSES MABHIDA (EDENDALE), SUTHERLAND, F.J.SITHOLE, WILLOWFONTEIN B:PIETERMARITZ, WEST STREET BUS/TAXI STATION, WEST BURGER, MOSES MABHIDA (EDENDALE SUTHERLAND, F.J.SITHOLE WILLOWFONTEIN C: PIETERMARITZ, WEST STREET BUS/TAXI STATION, WEST PRINCE ALFRED, CAMPSDRIFT, MOSES MABHIDA (EDENDALE) SUTHERLAND, F.J.SITHOLE, WILLOWFONTEIN RESTRICTIONS: ALONG WILLOWFONTEIN ROAD AND F.J. SITHOLE ROAD (FROM N10 TO SUNDERLAND ROAD), ONLY OFF-LOADING OF PASSENGERS IS PERMITTED. THE LOADING OF PASSENGERS ALONG THIS SECTION OF THE ROUTE IS NOT PERMITTED. SPECIAL CONDITIONS: DISPUTES AGAINST WILLOWFONTEIN TAXI ASSOCIATION:NONE.</p>
12.2	<p>22068T22068T00137068 - WILLOWFONTEIN TO SLATTER STREET - PMB</p> <p>PHUPHA INBOUND: FROM (ORIGIN): WILLOWFONTEIN TAXI TERMINUS - WILLOWFONTEIN/ Z356 (KPE0061) TO: (DESTINATION): SLATTER STREET TAXI TERMINAL (KPC0023) ROUTE: WILLOWFONTEIN, Z211 RETURN Z211, WILLOWFONTEIN, F.J.SITHOLE, SUTHERLAND, MOSES MABHIDA (EDENDALE), LANGALIBALELE (LONGMAKERT), RETIEF, PIETERMARITZ, SLATTER.</p> <p>OUTBOUND: FROM (ORIGIN): SLATTER STREET TAXI TERMINAL (KPC0023) TO (DESTINATION): WILLOWFONTEIN TAXI RANK TERMINUS - WILLOWFONTEIN/Z356 (KPE0061) ROUTE: PIETERMARITZ, PINE, MOSES MABHIDA (EDENDALE), SUTHERLAND, F.J. SITHOLE, WILLOWFONTEIN.</p> <p>ALTERNATIVE ROUTING: OUTBOUND A: PIETERMARITZ, WEST STREET BUS/TAXI STATION, WEST, JABU NDLOVU (LOOP), MOSES MABHIDA (EDENDALE), SUTHERLAND, F.J.SITHOLE, WILLOWFONTEIN. B: PIETERMARITZ, WEST STREET BUS/TAXI STATION, WEST, BURGER, MOSES MABHIDA (EDENDALE), SUTHERLAND, F.J.SITHOLE, WILLOWFONTEIN. C: PIETERMARITZ, WEST STREET BUS/TAXI STATION, WEST, PRINCE ALFRED, CAMPDRIFT, MOSES MABHIDA (EDENDALE) SUTHERLAND F.J.SITHOLE, WILLOWFONTEIN. RESTRICTIONS: ALONG WILLOWFONTEIN ROAD AND F.J.SITHOLE AND F.J.SITHOLE ROAD (FROM N10 TO SUTHERLAND ROAD), ONLY OFF-LOADING OF PASSENGERS IS PERMITTED. THE LOADING OF PASSENGERS ALONG THIS SECTION OF THE ROUTE IS NOT PERMITTED.</p>
12.3	<p>22068T22068T00137069 - WILLOWFONTEIN TO SLATTER STREET - PMB</p> <p>TOMU INBOUND: FROM (ORIGIN): WILLOWFONTEIN TAXI TERMINUS - WILLOWFONTEIN/Z356 (KPE0061) TO (DESTINATION): SLATTER STREET TAXI TERMINAL (KPC0023) ROUTE: Z356, Z371, Z381, V359, Z356, WILLOWFONTEIN, F.J.SITHOLE, SUTHERLAND, MOSES MABHIDA (EDENDALE), LANGALIBALELE (LONGMARKET), RETIEF, PIETERMARITZ, SLATTER</p> <p>OUTBOUND: FROM (ORIGIN): SLATTER STREET TAXI TERMINAL (KPC0023) TO (DESTINATION): WILLOWFONTEIN TAXI TERMINUS - WILLOWFONTEIN/Z356 (KPE0061) ROUTE: PIETERMARITZ, PINE, MOSESE MABHIDA (EDENDALE), SUNDERLAND, F.J.SITHOLE WILLOWFONTEIN</p> <p>ALTERNATIVE ROUTING: OUTBOUND A: PIETERMARITZ, WEST, STREET BUS/ TAXI STATION, WEST, JABU NDLOVU (LOOP) MOSES MABHIDA (EDENDALE), SUTHERLAND, F.J.SITHOLE WILLOWFONTEIN B: PIETERAMRITZ, WEST STREET BUS/ TAXI STATION, WEST BURGER, MOSES MABHIDA (EDENDALE), SUTHERLAND, F.J.SITHOLE, WILLOWFONTEIN C: PIETERMARITZ, WEST STREET BUS/ TAXI STATION, WEST, PRINCE ALFRED, CAMPDRIFT, MOSES MABHIDA (EDENDALE)SUTHERLAND, F.J.SITHOLE, WILLOWFONTEIN RESTRICTIONS: ALONG WILLOWFONTEIN ROAD AND F.J.SITHOLE ROAD (FROM N10 TO SUNTERLAND ROAD) ONLY OFF-LOADING OF PASSENGERS IS PERMITTED. THE LOADING OF PASSENGERS ALONG THIS SECTION OF THE ROUTE IS NOT PERMITTED.</p>



## transport

Department:  
Transport  
Province of KwaZulu-Natal

## GAZETTE

LGKZNG32-2019-OCT

REGION: ALL

12.4	<p>22068T22068T00137070 - WILLOWFONTEIN TO SLATTER STREET - PMB</p> <p>INBOUND. WILLOWFONTEIN TAXI TERMINUS / Z356 (KPE0061) TO SLATTER STREET. FROM WILLOWFONTEIN TAXI TERMINUS N48, Z255, Z248, WILLOWFONTEIN, F.J.SITHOLE, SUNDERLAND, MOSES MABHIDA (EDENDALE), LANGALIBALELE (LONGMARKET, RETIEF, PIETERMARITZ, SLATTER STREET.</p> <p>OUTBOUND.</p> <p>FROM SLATTER STREET TAXI TERMINAL (KPC0023) ROUTE: PIETERMARITZ, PINE, MOSES MABHIDA (EDENDALE) SUTHERLAND, F.J.SITHOLE, WILLOWFONTEIN TAXI TERMINUS.</p> <p>ALTERNATIVE ROUTING.</p> <p>OUTBOUND.</p> <p>A. PIETERMARITZ, WEST STREET BUS/TAXI STATION, WEST, JABU NDLOVU, WEST, JABU NDLOVU (LOOP), MOSES MABHIDA (EDENDALE) SUNDERLAND F.J.SITHOLE, WILLOWFONTEIN, Z248, Z272, Z255, N48, WILLOWFONTEIN B. PIETERMARITZ, WEST STREET BUS / TAXI STATION, WEST BURGER, MOSES MABHIDA (EDENDALE, SUTHERLAND, F.J. SITHOLE, WILLOWFONTEIN, Z248, Z272, Z255, N48, WILLOWFONTEIN. C. PIETERMARITZ, WEST STREET BUS/TAXI STATION, WEST, PRINCE ALFRED, CAMPSDRIFT, MOSES MABHIDA (EDENDALE) SUTHERLAND, F.J.SITHOLE, WILLOWFONTEIN.</p> <p>RESTRICTIONS: ALONG WILLOWFONTEIN ROAD AND F.J. SITHOLE ROAD (FROM 10H00 ON SUTHERLAND ROAD) ONLY OFF-LOADING OF PASSENGERS IS PERMITTED. THE LOADING OF PASSENGERS ALONG THIS SECTION OF THE ROUTE IS NOT PERMITTED. SPECIAL CONDITIONS: DISPUTES AGAINST WILLOWFONTEIN TAXI ASSOCIATION.</p>
12.5	<p>22068T22068T00137066 - WILLOWFONTEIN TO SLATTER STREET - PMB</p> <p>KHUZWAYO</p> <p>INBOUND: FROM WILLOWFONTEIN TAXI TERMINUS / Z356 (KPE0061) TO SLATTER STREET TAXI TERMINAL (KPC0023).</p> <p>FROM WILLOWFONTEIN, Z248, Z290 RETURN Z290, Z248, WILLOWFONTEIN F.J. SITHOLE, SUTHERLAND, MOSES MABHIDA (EDENDALE) LANGALIBALELE (LONGMARKET) RETIEF, PIETERMARITZ, SLATTER.</p> <p>OUTBOUND.</p> <p>FROM SLATTER STREET TAXI TERMINAL (KPC0023) TO WILLOWFONTEIN TAXI TERMINUS / Z356 (KPE0061).</p> <p>FROM SLATTER STREET, PIETERMARITZ, PINE, MOSES MABHIDA (EDENDALE) SUTHERLAND, F.J. SITHOLE, WILLOWFONTEIN.</p> <p>ALTERNATIVE ROUTING.</p> <p>OUTBOUND.</p> <p>A. PIETERMARITZ, WEST STREET BUS/TAXI STATION, WEST, JABU NDLOVU (LOOP) MOSES MABHIDA (EDENDALE), SUNDERLAND, F.J. SITHOLE, WILLOWFONTEIN B. PIETERMARITZ, WEST STREET BUS/TAXI STATION, WEST, BURGER, MOSES MABHIDA (EDENDALE), SUTHERLAND, F.J. SITHOLE, WILLOWFONTEIN C. PIETERMARITZ, WEST STREET BUS/TAXI STATION, WEST, PRINCE ALFRED, CAMPDRIFT, MOSES MABHIDA (EDENDALE) SUTHERLAND. F.J.SITHOLE, WILLOWFONTEIN.</p> <p>RESTRICTIONS: ALONG WILLOWFONTEIN ROAD AND F.J. SITHOLE ROAD (FROM 10H00 ON SUTHERLAND ROAD), ONLY OFF LOADING OF PASSENGERS IS PERMITTED. THE LOADING OF PASSENGERS ALONG THIS SECTION OF THE ROUTE IS NOT PERMITTED. SPECIAL CONDITIONS: DISPUTES AGAINST WILLOWFONTEIN TAXI ASSOCIATION.</p>



## transport

Department:  
Transport  
Province of KwaZulu-Natal

## GAZETTE

LGKZNG32-2019-OCT

REGION: ALL

1) <b>Application Number:</b> APP0118039	2) <b>Gazette Number:</b> LGKZNG32-2019-OCT
3) <b>Applicant:</b> MH MTHALANE <b>ID NO.</b> 6912285464087 <b>Association:</b> WILLOWFONTEIN TAXI ASSOCIATION	4) <b>Applicant Address:</b> BROMHEADWEG PIETERMARTZBURG KWA-ZULU NATAL 3201
5) <b>Existing Licence Holder:</b> EN NXUMALO <b>ID NO.</b> 5712020381088	6) <b>Existing Licence Holder Address:</b> P O BOX 8444 CUMBERWOOD KWAZULU NATAL 3235
7) <b>Type of application:</b> NORMAL TRANSFER	8) <b>Operating Licence Number:</b> LGKZN0403002321
9) <b>Vehicle Type:</b> MINIBUS	10) 1 X 15 (SEATED) + 0 (STANDING)
11) <b>Region:</b> UMGUNGUNDLOVU	
12.1	<p>22068T22068T00137067 - WILLOWFONTEIN TO SLATTER STREET - PMB</p> <p>KWANDLOVU INBOUND FROM (ORIGIN): WILLOWFONTEIN TAXI TERMINUS-WILLOWFONTEIN/Z356 (KPE0061) TO (DESTINATION): SLATTER STREET TAXI TERMINAL (KPC0023) ROUTE: WILLOWFONTEIN,N48,UNNAMED ROAD,UNNAMED ROADN48, WILLOWFONTEIN, F.J.SITHOLE. SUTHERLAND MOSES MABHIDA (EDENDALE), LANGALIBALELE, RETIEF, PIETERMARITZ SLATTER.</p> <p>OUTBOUND: FROM (ORIGIN): SLATTER STREET TAXI TERMINAL (KPC0023) TO (DESTINATION): WILLOWFONTEIN TAXI TERMINUS-WILLOWFONTEIN/Z356 (KPE0061) ROUTE: PIETERITZ, PINE, MOSES MABHIDA (EDENDALE, SUTHERLANDS, F.J.SITHOLE, WILLWOFONTEIN.</p> <p>ALTERNATIVE ROUTING: OUTBOUND A: PIETERMARITZ, WEST STREET BUS/TAXI STATION, WEST, JABU NDLOVU (LOOP)MOSES MABHIDA (EDENDALE), SUTHERLAND, F.J.SITHOLE, WILLOWFONTEIN B:PIETERMARITZ, WEST STREET BUS/TAXI STATION, WEST BURGER, MOSES MABHIDA (EDENDALE SUTHERLAND, F.J.SITHOLE WILLOWFONTEIN C: PIETERMARITZ, WEST STREET BUS/TAXI STATION, WEST PRINCE ALFRED, CAMPSDRIFT, MOSES MABHIDA (EDENDALE) SUTHERLAND, F.J.SITHOLE, WILLOWFONTEIN RESTRICTIONS: ALONG WILLOWFONTEIN ROAD AND F.J. SITHOLE ROAD (FROM N10 TO SUNDERLAND ROAD), ONLY OFF-LOADING OF PASSENGERS IS PERMITTED. THE LOADING OF PASSENGERS ALONG THIS SECTION OF THE ROUTE IS NOT PERMITTED. SPECIAL CONDITIONS: DISPUTES AGAINST WILLOWFONTEIN TAXI ASSOCIATION:NONE.</p>
12.2	<p>22068T22068T00137068 - WILLOWFONTEIN TO SLATTER STREET - PMB</p> <p>PHUPHA INBOUND: FROM (ORIGIN): WILLOWFONTEIN TAXI TERMINUS - WILLOWFONTEIN/ Z356 (KPE0061) TO: (DESTINATION): SLATTER STREET TAXI TERMINAL (KPC0023) ROUTE: WILLOWFONTEIN, Z211 RETURN Z211, WILLOWFONTEIN, F.J.SITHOLE, SUTHERLAND, MOSES MABHIDA (EDENDALE), LANGALIBALELE (LONGMAKERT), RETIEF, PIETERMARITZ, SLATTER.</p> <p>OUTBOUND: FROM (ORIGIN): SLATTER STREET TAXI TERMINAL (KPC0023) TO (DESTINATION): WILLOWFONTEIN TAXI RANK TERMINUS - WILLOWFONTEIN/Z356 (KPE0061) ROUTE: PIETERMARITZ, PINE, MOSES MABHIDA (EDENDALE), SUTHERLAND, F.J. SITHOLE, WILLOWFONTEIN.</p> <p>ALTERNATIVE ROUTING: OUTBOUND A: PIETERMARITZ, WEST STREET BUS/TAXI STATION, WEST, JABU NDLOVU (LOOP), MOSES MABHIDA (EDENDALE), SUTHERLAND, F.J.SITHOLE, WILLOWFONTEIN. B: PIETERMARITZ, WEST STREET BUS/TAXI STATION, WEST, BURGER, MOSES MABHIDA (EDENDALE), SUTHERLAND, F.J.SITHOLE, WILLOWFONTEIN. C: PIETERMARITZ, WEST STREET BUS/TAXI STATION, WEST, PRINCE ALFRED, CAMPDRIFT, MOSES MABHIDA (EDENDALE) SUTHERLAND F.J.SITHOLE, WILLOWFONTEIN. RESTRICTIONS: ALONG WILLOWFONTEIN ROAD AND F.J.SITHOLE AND F.J.SITHOLE ROAD (FROM N10 TO SUTHERLAND ROAD), ONLY OFF-LOADING OF PASSENGERS IS PERMITTED. THE LOADING OF PASSENGERS ALONG THIS SECTION OF THE ROUTE IS NOT PERMITTED.</p>
12.3	<p>22068T22068T00137069 - WILLOWFONTEIN TO SLATTER STREET - PMB</p> <p>TOMU INBOUND: FROM (ORIGIN): WILLOWFONTEIN TAXI TERMINUS - WILLOWFONTEIN/Z356 (KPE0061) TO (DESTINATION): SLATTER STREET TAXI TERMINAL (KPC0023) ROUTE: Z356, Z371, Z381, V359, Z356, WILLOWFONTEIN, F.J.SITHOLE, SUTHERLAND, MOSES MABHIDA (EDENDALE), LANGALIBALELE (LONGMARKET), RETIEF, PIETERMARITZ, SLATTER</p> <p>OUTBOUND: FROM (ORIGIN): SLATTER STREET TAXI TERMINAL (KPC0023) TO (DESTINATION): WILLOWFONTEIN TAXI TERMINUS - WILLOWFONTEIN/Z356 (KPE0061) ROUTE: PIETERMARITZ, PINE, MOSESE MABHIDA (EDENDALE), SUNDERLAND, F.J.SITHOLE WILLOWFONTEIN</p> <p>ALTERNATIVE ROUTING: OUTBOUND A: PIETERMARITZ, WEST, STREET BUS/ TAXI STATION, WEST, JABU NDLOVU (LOOP) MOSES MABHIDA (EDENDALE), SUTHERLAND, F.J.SITHOLE WILLOWFONTEIN B: PIETERAMRITZ, WEST STREET BUS/ TAXI STATION, WEST BURGER, MOSES MABHIDA (EDENDALE), SUTHERLAND, F.J.SITHOLE, WILLOWFONTEIN C: PIETERMARITZ, WEST STREET BUS/ TAXI STATION, WEST, PRINCE ALFRED, CAMPDRIFT, MOSES MABHIDA (EDENDALE)SUTHERLAND, F.J.SITHOLE, WILLOWFONTEIN RESTRICTIONS: ALONG WILLOWFONTEIN ROAD AND F.J.SITHOLE ROAD (FROM N10 TO SUNTERLAND ROAD) ONLY OFF-LOADING OF PASSENGERS IS PERMITTED. THE LOADING OF PASSENGERS ALONG THIS SECTION OF THE ROUTE IS NOT PERMITTED.</p>



## transport

Department:  
Transport  
Province of KwaZulu-Natal

## GAZETTE

LGKZNG32-2019-OCT

REGION: ALL

12.4	<p>22068T22068T00137070 - WILLOWFONTEIN TO SLATTER STREET - PMB</p> <p>INBOUND. WILLOWFONTEIN TAXI TERMINUS / Z356 (KPE0061) TO SLATTER STREET. FROM WILLOWFONTEIN TAXI TERMINUS N48, Z255, Z248, WILLOWFONTEIN, F.J.SITHOLE, SUNDERLAND, MOSES MABHIDA (EDENDALE), LANGALIBALELE (LONGMARKET, RETIEF, PIETERMARITZ, SLATTER STREET.</p> <p>OUTBOUND.</p> <p>FROM SLATTER STREET TAXI TERMINAL (KPC0023) ROUTE: PIETERMARITZ, PINE, MOSES MABHIDA (EDENDALE) SUTHERLAND, F.J.SITHOLE, WILLOWFONTEIN TAXI TERMINUS.</p> <p>ALTERNATIVE ROUTING.</p> <p>OUTBOUND.</p> <p>A. PIETERMARITZ, WEST STREET BUS/TAXI STATION, WEST, JABU NDLOVU, WEST, JABU NDLOVU (LOOP), MOSES MABHIDA (EDENDALE) SUNDERLAND F.J.SITHOLE, WILLOWFONTEIN, Z248, Z272, Z255, N48, WILLOWFONTEIN B. PIETERMARITZ, WEST STREET BUS / TAXI STATION, WEST BURGER, MOSES MABHIDA (EDENDALE, SUTHERLAND, F.J. SITHOLE, WILLOWFONTEIN, Z248, Z272, Z255, N48, WILLOWFONTEIN. C. PIETERMARITZ, WEST STREET BUS/TAXI STATION, WEST, PRINCE ALFRED, CAMPSDRIFT, MOSES MABHIDA (EDENDALE) SUTHERLAND, F.J.SITHOLE, WILLOWFONTEIN.</p> <p>RESTRICTIONS: ALONG WILLOWFONTEIN ROAD AND F.J. SITHOLE ROAD (FROM 10H00 ON SUTHERLAND ROAD) ONLY OFF-LOADING OF PASSENGERS IS PERMITTED. THE LOADING OF PASSENGERS ALONG THIS SECTION OF THE ROUTE IS NOT PERMITTED. SPECIAL CONDITIONS: DISPUTES AGAINST WILLOWFONTEIN TAXI ASSOCIATION.</p>
12.5	<p>22068T22068T00137066 - WILLOWFONTEIN TO SLATTER STREET - PMB</p> <p>KHUZWAYO</p> <p>INBOUND: FROM WILLOWFONTEIN TAXI TERMINUS / Z356 (KPE0061) TO SLATTER STREET TAXI TERMINAL (KPC0023).</p> <p>FROM WILLOWFONTEIN, Z248, Z290 RETURN Z290, Z248, WILLOWFONTEIN F.J. SITHOLE, SUTHERLAND, MOSES MABHIDA (EDENDALE) LANGALIBALELE (LONGMARKET) RETIEF, PIETERMARITZ, SLATTER.</p> <p>OUTBOUND.</p> <p>FROM SLATTER STREET TAXI TERMINAL (KPC0023) TO WILLOWFONTEIN TAXI TERMINUS / Z356 (KPE0061).</p> <p>FROM SLATTER STREET, PIETERMARITZ, PINE, MOSES MABHIDA (EDENDALE) SUTHERLAND, F.J. SITHOLE, WILLOWFONTEIN.</p> <p>ALTERNATIVE ROUTING.</p> <p>OUTBOUND.</p> <p>A. PIETERMARITZ, WEST STREET BUS/TAXI STATION, WEST, JABU NDLOVU (LOOP) MOSES MABHIDA (EDENDALE), SUNDERLAND, F.J. SITHOLE, WILLOWFONTEIN B. PIETERMARITZ, WEST STREET BUS/TAXI STATION, WEST, BURGER, MOSES MABHIDA (EDENDALE), SUTHERLAND, F.J. SITHOLE, WILLOWFONTEIN C. PIETERMARITZ, WEST STREET BUS/TAXI STATION, WEST, PRINCE ALFRED, CAMPDRIFT, MOSES MABHIDA (EDENDALE) SUTHERLAND. F.J.SITHOLE, WILLOWFONTEIN.</p> <p>RESTRICTIONS: ALONG WILLOWFONTEIN ROAD AND F.J. SITHOLE ROAD (FROM 10H00 ON SUTHERLAND ROAD), ONLY OFF LOADING OF PASSENGERS IS PERMITTED. THE LOADING OF PASSENGERS ALONG THIS SECTION OF THE ROUTE IS NOT PERMITTED. SPECIAL CONDITIONS: DISPUTES AGAINST WILLOWFONTEIN TAXI ASSOCIATION.</p>
12.6	<p>22068T22068T00137071 - CONDITIONS/RESTRICTIONS</p> <p>1. PASSENGERS MAY BE PICKED UP AND/OR SET DOWN ONLY AT DESIGNATED TAXI RANK OR TAXI STOP, WHICH SHALL EXCLUDE BUS STOPS. 2. ENTRY OR RANKING ON PRIVATE PROPERTY IS NOT PERMITTED WITHOUT PERMISSION OF THE LANDLORD, A COPY OF WHICH MUST BE SUPPLIED TO THE BOARD BEFORE ISSUE OPERATING LICENSE. 3. WITHOUT HAVING ENTERED INTO AN AGREEMENT WITH OTHER OPERATORS ON A COMMON ROUTE, AS CONTEMPLATED BY SECTION 88 (2) (B) OF ACT 22 OF 2000, THE PICKING UP OR SETTING DOWN OF PASSENGERS ON SUCH ROUTE IS NOT PERMITTED. A COPY OF SUCH AGREEMENT MUST BE SUPPLIED TO THE BOARD. 4. AT RANKS, WHETHER ON -STREET OR OFF-STREET, ONLY THE TAXIS THAT CAN BE ACCOMMODATED IN THE DEMARCATED AREA MAY OCCUPY THE RANK, EXCESS VEHICLES MUST HOLD ELSEWHERE AT DESIGNATED HOLDING AREAS. 5. RANK PERMITS OR LETTERS OF AUTHORITY MUST BE PRODUCED IN RESPECT OF ALL RANKS IN MUNICIPAL ARREARS, IN PARTICULAR MAJOR TOWNS AND CITIES. 6. THE ALLOCATION OF ANY ROUTE OR PORTION OF A ROUTE IS SUBJECT TO THE CONDITION THAT IT HAS BEEN APPROVED AND ALLOCATED IN GOOD FAITH AND THAT SUCH ROUTE WILL BE INVALID SHOULD IT TRANSPIRE THAT THE ROUTE OR PORTION THEREOF WILL, OR HAS CAUSED CONFLICT DUE TO IT HAVING BEEN APPROVED BASED ON INCORRECT OR FALSE INFORMATION SUPPLIED TO THE BOARD OR AS A RESULT OF AN ERROR. IN SUCH INSTANCE THE OPERATING LICENSE MUST BE RETURNED TO THE BOARD FOR CORRECTION. 7. THE VEHICLE MUST BE COVERED BY MOTOR VEHICLE INSURANCE AS WELL AS PERSONAL LIABILITY INSURANCE.</p>





## transport

Department:  
Transport  
Province of KwaZulu-Natal

## GAZETTE

LGKZNG32-2019-OCT

REGION: ALL

1) <b>Application Number:</b> APP0118040	2) <b>Gazette Number:</b> LGKZNG32-2019-OCT
3) <b>Applicant:</b> R G PERUMAL <b>ID NO.</b> 5906250145086 <b>Association:</b> DOLPHIN COAST TAXI OWNERS ASSOCIATION	4) <b>Applicant Address:</b> P O BOX 495 SHAKASKRAAL, TUGELA KWAZULU-NATAL KWA-ZULU NATAL 4430
5) <b>Existing Licence Holder:</b> NOT APPLICABLE <b>ID NO.</b> NOT APPLICABLE	6) <b>Existing Licence Holder Address:</b> NOT APPLICABLE
7) <b>Type of application:</b> NEW OPERATING LICENCE	8) <b>Operating Licence Number:</b> NOTAVAILABLE
9) <b>Vehicle Type:</b> MINIBUS	10) 1 X 15 (SEATED) + 0 (STANDING)
11) <b>Region:</b> ILEMBE	
12.1	2100JU2206LS10047557 - SHAKASKRAAL - TONGAAT BALLITO VIA SHAKASKRAAL TO TONGAAT FROM BALLITO BUSINESS PARK TAXI RANK (PICK UP PASSENGERS) JOIN R102 SHAKASKRAAL (PICKING UP AND DROPPING OFF) UMHLALI, SHAKAHEAD, COMPENSATION AND FRASERS AND DROPPING OFF IN TOWN CENTRE AT TONGAAT TAXI RANK AND RETURN ALONG SAME ROUTE TO FRASERS, SHAKASHEAD, COMPENSATION, UMHLALI, SHAKASKRAAL AND FINALLY TO BALLITO BUSINESS PARK TAXI RANK.
12.2	2206LS22027Q10047560 - BALLITO TO STANGER FROM BALLITO BUSINESS PARK TAXI RANK (PICK & DROP), ZIMBALI ENTRANCE, BALITO DRIVE, COMPENSATION BEACH ROAD, DOLPHIN CRESCENT, OCEAN DRIVE, SHEFFIELD DRIVE, MR474, N2 TO SHAKA'S HEAD, R102, UMHLALI VILLAGE, R102 TO SHAKA KRAAL, NKOBONGO TOWNSHIP, GLENDALE, R102 TO ETETE TOWNSHIP, SHAVIN'S TRAINING STORE, R102 TO STANGER TOWN CENTRE AND RETURN ALONG SAME ROUTE TO BALLITO BUSINESS PARK TAXI RANK.
12.3	2206LS2206LS00047558 - BALLITO TO TONGAAT FROM BALLITO BUSINESS PARK, NORTH ALONG N2, MR474, SHEFFIELD DRIVE, OCEAN DRIVE, DOLPHIN CRESCENT, COMPENSATION BEACH ROAD, BALLITO DRIVE, M4 SOUTH, ZIMBALI (PICK AND DROP) AND FINALLY ALONG WATSON HIGHWAY TO TONGAAT TOWN CENTRE FOR DROP OFF AND RETURN ALONG THE SAME ROUTE.
12.4	2206LS2206LS00047561 - BALLITO TO DURBAN FROM BALLITO BUSINESS PARK TAXI RANK, PICK UP, ALONG M4 SOUTH, ZIMBALI (PICK UP) TO DURBAN CITY CENTRE PICK UP AND RETURN ALONG SAME ROUTE TO BALLITO BUSINESS PARK.
12.5	2206LS2206LS00047563 - BALLITO TO EMPANGENI FROM BALLITO BUSINESS PARK TAXI RANK, M4 NORTH, DIRECT TO TAWA ROAD, R34, TO "A" TAXI RANK DROPPING OFF ONLY AND RETURN EMPTY TO BALLITO BUSINESS PARK.
12.6	2206LS2206LS00047564 - BALLITO TO DRIEFONTEIN FROM BALLITO BUSINESS PARK TAXI RANK, PICK UP, SHAKASKRAAL TAXI RANK TO DRIEFONTEIN (DROP OFF AND PICK UP) AND RETURN ALONG SAME ROUTE TO BALLITO BUSINESS PARK TAXI RANK.
12.7	2206LS2206LS00047565 - BALLITO TO GLENDALE FROM BALLITO BUSINESS PARK, PICKING UP AND DROPPING OFF ALONG N2, SHAKASHEAD, UMHLALI, BHIDAKHONA PRIMARY, GLENDALE SAPS AND RETURN ALONG SAME ROUTE TO BALLITO BUSINESS PARK PICKING UP & DROPPING OFF ALONG THE ROAD.



## transport

Department:  
Transport  
Province of KwaZulu-Natal

## GAZETTE

LGKZNG32-2019-OCT

REGION: ALL

1) <b>Application Number:</b> APP0118041	2) <b>Gazette Number:</b> LGKZNG32-2019-OCT
3) <b>Applicant:</b> GR ROHAN <b>ID NO.</b> 7405315109086 <b>Association:</b> DOLPHIN COAST TAXI OWNERS ASSOCIATION	4) <b>Applicant Address:</b> PO BOX 495 SHAKASKRAAL, TUGELA KWAZULU-NATAL KWA-ZULU NATAL 4450
5) <b>Existing Licence Holder:</b> NOT APPLICABLE <b>ID NO.</b> NOT APPLICABLE	6) <b>Existing Licence Holder Address:</b> NOT APPLICABLE
7) <b>Type of application:</b> NEW OPERATING LICENCE	8) <b>Operating Licence Number:</b> NOTAVAILABLE
9) <b>Vehicle Type:</b> MINIBUS	10) 1 X 15 (SEATED) + 0 (STANDING)
11) <b>Region:</b> ILEMBE	
12.1	2100JU2206LS10047557 - SHAKASKRAAL - TONGAAT BALLITO VIA SHAKASKRAAL TO TONGAAT FROM BALLITO BUSINESS PARK TAXI RANK (PICK UP PASSENGERS) JOIN R102 SHAKASKRAAL (PICKING UP AND DROPPING OFF) UMHLALI, SHAKAHEAD, COMPENSATION AND FRASERS AND DROPPING OFF IN TOWN CENTRE AT TONGAAT TAXI RANK AND RETURN ALONG SAME ROUTE TO FRASERS, SHAKASHEAD, COMPENSATION, UMHLALI, SHAKASKRAAL AND FINALLY TO BALLITO BUSINESS PARK TAXI RANK.
12.2	2206LS22027Q10047560 - BALLITO TO STANGER FROM BALLITO BUSINESS PARK TAXI RANK (PICK & DROP), ZIMBALI ENTRANCE, BALLITO DRIVE, COMPENSATION BEACH ROAD, DOLPHIN CRESCENT, OCEAN DRIVE, SHEFFIELD DRIVE, MR474, N2 TO SHAKA'S HEAD, R102, UMHLALI VILLAGE, R102 TO SHAKA KRAAL, NKOBOONGO TOWNSHIP, GLENDALE, R102 TO ETETE TOWNSHIP, SHAVIN'S TRAINING STORE, R102 TO STANGER TOWN CENTRE AND RETURN ALONG SAME ROUTE TO BALLITO BUSINESS PARK TAXI RANK.
12.3	2206LS2206LS00047558 - BALLITO TO TONGAAT FROM BALLITO BUSINESS PARK, NORTH ALONG N2, MR474, SHEFFIELD DRIVE, OCEAN DRIVE, DOLPHIN CRESCENT, COMPENSATION BEACH ROAD, BALLITO DRIVE, M4 SOUTH, ZIMBALI (PICK AND DROP) AND FINALLY ALONG WATSON HIGHWAY TO TONGAAT TOWN CENTRE FOR DROP OFF AND RETURN ALONG THE SAME ROUTE.
12.4	2206LS2206LS00047561 - BALLITO TO DURBAN FROM BALLITO BUSINESS PARK TAXI RANK, PICK UP, ALONG M4 SOUTH, ZIMBALI (PICK UP) TO DURBAN CITY CENTRE PICK UP AND RETURN ALONG SAME ROUTE TO BALLITO BUSINESS PARK.
12.5	2206LS2206LS00047563 - BALLITO TO EMPANGENI FROM BALLITO BUSINESS PARK TAXI RANK, M4 NORTH, DIRECT TO TAWA ROAD, R34, TO "A" TAXI RANK DROPPING OFF ONLY AND RETURN EMPTY TO BALLITO BUSINESS PARK.
12.6	2206LS2206LS00047564 - BALLITO TO DRIEFONTEIN FROM BALLITO BUSINESS PARK TAXI RANK, PICK UP, SHAKASKRAAL TAXI RANK TO DRIEFONTEIN (DROP OFF AND PICK UP) AND RETURN ALONG SAME ROUTE TO BALLITO BUSINESS PARK TAXI RANK.
12.7	2206LS2206LS00047565 - BALLITO TO GLENDALE FROM BALLITO BUSINESS PARK, PICKING UP AND DROPPING OFF ALONG N2, SHAKASHEAD, UMHLALI, BHIDAKHONA PRIMARY, GLENDALE SAPS AND RETURN ALONG SAME ROUTE TO BALLITO BUSINESS PARK PICKING UP & DROPPING OFF ALONG THE ROAD.
12.8	KZPRERC2735486 - BALLITO TO SHAKASKRAAL (SHAYAMOYA). FROM BALLITO TAXI RANK TURN RIGHT INTO MOFFAT DRIVE, TURN LEFT AT ROBOTS ONTO BALLITO DRIVE, CONTINUE ALONG BALLITO DRIVE, TURN LEFT TO JOIN N2, PROCEED ALONG THE N2 TOWARDS UMHLALI, TURN LEFT AT THE STOP STREET AFTER OFF-RAMP, PROCEED TO UMHLALI, TURN RIGHT ONTO THE R102 TOWARDS SHAKASKRAAL. DROP OFF AND PICK UP PASSENGERS AT SHAKASKRAAL RANKING FACILITY OPPOSITE SHAKASKRAAL POST OFFICE. PROCEED ALONG THE R102 FROM SHAKASKRAAL TO TURN LEFT ONTO CEMETRY LANE. DROP OFF AND PICK UP PASSENGERS. PROCEED INTO SHAYAMOYA TOWNSHIP. DROP AND PICK UP PASSENGERS INSIDE SHAYAMOYA TOWNSHIP RETURN TO THE R102 FROM SHAYAMOYA TOWNSHIP, TURN LEFT ONTO THE R102 TOWARDS STANGER. PROCEED ALONG THE R102 TO STANGER CBD. DROP OFF AND PICK UP PASSENGERS. RETURN TO BALLITO TAXI RANK ON THE SAME ROUTE PICKING AND DROPPING OF PASSENGERS.
12.9	KZPRERC2735535 - BALLITO TO PORT ST JOHNS FROM BALLITO TAXI RANK TURN LEFT ONTO MOFFAT DRIVE, TURN LEFT AT ROBOTS ONTO BALLITO DRIVE CONTINUE ON BALLITO DRIVE TURN LEFT ON N2 TOWARDS TONGAAT TOLL. PROCEED THROUGH TOLL TOWARDS SOUTH COAST, PASSING AMANZIMTOTI, UMKOMAAS, PARK RYNIE, IFABA BEACH, HIBBERDENE, PORT SHEPSTONE, MARGATE, SOUTHBROOM, PORT EDWARD, BIZANA, NDELA, FLAGSTAFF, HOLY CROSS MISSION, MKAMBATI NDENGANE, LUSIKISIKI, TILONGO, PORT ST JOHNS, LIBODE, NGQELANI AND UMTHATHA. DROP OFF AND PICK UP RETURN TO BALLITO TAXI RANK ON THE SAME ROUTE. PICK UP AND DROP OFF...
12.10	KZPRERC2735584 - BALLITO TO ETETE (KHALAFUKWE). FROM BALLITO TAXI RANK TURN RIGHT ONTO MOFFAT DRIVE TURN LEFT AT ROBOT ONTO BALLITO DRIVE, CONTINUE ON BALLITO DRIVE, TURN LEFT TO JOIN N2. PROCEED ALONG TE N2 TOWARDS UMHLALI TURN LEFT AT STOP STREET AFTER OFF-RAMP PROCEED TO UMHLALI ROBOTS. TURN RIGHT ONTO R102 TOWARDS SHAKASKRAAL CONTINUE ALONG THE R102 TURN RIGHT OFF THE R102 INTO KHALAFUKER TOWNSHIP (GPS CO- ORDINATES OFF TURN OFF - 29.420038, 31.238260.) DROP OFF AND PICK UP PASSENGERS IN KHALAFUKWE TOWNSHIP, THEN RETURN TO THE R102 TURN RIGHT ONTO THE R102 PROCEED ALONG THE R102 TO STANGER CBD. DROP OFF AND PICK UP PASSENGERS. RETURN ON THE SAME ROUTE TO BALLITO TAXI RANK. PICKUP AND DROP OFF PASSENGERS.
12.11	KZPRERC2735633 - BALLITO TO PIETERMARITZBURG. FROM BALLITO TAXI RANK, TURN RIGHT ONTO MAFFAT DRIVE. TURN LEFT AT THE ROBOT ONTO BALLITO DRIVE CONTINUE ALONG BALLITO DRIVE, TURN RIGHT ONTO N2 TOWARDS TONGAAT TOLL PLAZA. PROCEED ALONG THE N2. TAKE N3 PIETERMARITZBURG OFF RAMP FROM N2 CONTINUE ALONG THE N3. PASS PINETOWN AND HLCREST CONTINUING TOWARDS PIETERMARITZBURG. TAKE PIETERMARITZBURG CBD OFF RAMP FROM N3. PROCEED TO PIETERMARITZBURG CBD. DROP OFF AND PICK UP PASSENGERS. RETURN TO BALLITO ON THE SAME ROUTE. DROP OFF AND PICK UP PASSENGERS.
12.12	KZPRERC2735682 - BALLITO TO GREYTOWN. FROM BALLITO TAXI RANK, TURN RIGHT ONTO MOFFAT DRIVE. TURN LEFT AT THE ROBOT ONTO BALLITO DRIVE CONTINUE ALONG BALLITO DRIVE, TURN RIGHT ONTO N2 TOWARDS UMHLALI. TURN LEFT AT UMHLALI OFF RAMP. TURN LEFT AT STOP STREET AFTER OFF RAMP. PROCEED TO UMHLALI ROBOTS. TURN RIGHT ONTO THE R102 TOWARDS SHAKASKRAAL. CONTINUE ALONG R102 TO STANGER. TURN LEFT ONTO R74. PROCEED ALONG R74 TO GREYTOWN TAXI RANK. DROP OFF AND PICK UP PASSENGERS. RETURN TO BALLITO TAXI RANK ON THE SAME ROUTE. DROP OFF AND PICK UP PASSENGERS.



## transport

Department:  
Transport  
Province of KwaZulu-Natal

## GAZETTE

LGKZNG32-2019-OCT

REGION: ALL

12.13	KZPRERC2735731 - BALLITO TO SHEFFIELD (NEW).  FROM BALLITO TAXI RANK, TURN RIGHT ONTO MOFFAT DRIVE. TURN RIGHT AT THE ROBOT ONTO BALLITO DRIVE. PROCEED TO COMPENSATION BEACH ROAD. TURN LEFT ONTO COMPENSATION BEACH ROAD, CONTINUE ALONG COMPENSATION BEACH ROAD, TURN LEFT ONTO DOLPHIN CRESCENT WHICH BECOMES OCEAN DRIVE. CONTINUE ALONG OCEAN DRIVE WHICH BECOMES HULETT DRIVE. CONTINUE ALONG HULETT DRIVE WHICH BECOMES SALT ROCK ROAD. PROCEED TO SHEFFIELD BEACH. PICK AND DROP OFF PASSENGERS. PROCEED TO UMHLENI ROADS. TURN RIGHT ONTO R102 TOWARDS SHAKASKRAAL. PROCEED ALONG THE R102 TO STANGER. DROP OFF AND PICK UP PASSENGERS AND RETURN ON THE SAME ROUTE TO BALLITO. PICK AND DROP OFF PASSENGERS.
12.14	KZPRERC2735780 - BALLITO TO GROUDEVILLE/MALENDE (NEW).  FROM BALLITO TAXI RANK TURN RIGHT ONTO MOFFAT DRIVE. TURN LEFT AT THE ROBOT ONTO BALLITO DRIVE. CONTINUE ON BALLITO DRIVE. TURN LEFT TO JOIN N2. PROCEED ALONG N2 TOWARDS UMHLENI. TURN LEFT AT THE OFF RAMP TO UMHLENI. TURN LEFT AT THE STOP STREET AFTER THE OFF RAMP. PROCEED TO UMHLENI ROBOT TURN RIGHT ONTO THE R102 TOWARDS SHAKASKRAAL. CONTINUE ALONG THE R102. TURN LEFT OPPOSITE GROUDEVILLE HIGH SCHOOL (GPS CO-ORDINATES OF TURN OF : -29.397796, 31.251870). DROP OFF AND PICK UP PASSENGERS. CONTINUE TO MALENDE. DROP OFF AND PICK UP PASSENGERS. EXIT THROUGH NOKUKHANYA LUTHULI STREET. RETURN TO THE R102. TURN LEFT ONTO THE R102 TOWARDS STANGER. PROCEED ALONG THE R102 TO STANGER CBD. DROP OFF AND PICK UP PASSENGERS. RETURN ON THE SAME ROUTE TO THE BALLITO TAXI RANK. PICK UP AND DROP OFF PASSENGERS.
12.15	KZPRERC2735829 - BALLITO TO WATERLOO/ VERULAM  FROM BALLITO TAXI RANK, TURN LEFT ONTO MOFFAT DRIVE. TURN RIGHT ONTO BALLITO DRIVE. CONTINUE ALONG BALLITO DRIVE. TURN RIGHT AT ROBOT ONTO M4. PROCEED ON M4 TOWARDS UMDLOTI. TAKE LEFT OFF RAMP. TURN RIGHT AFTER THE OFF RAMP ONTO M27. PROCEED ALONG M27 TOWARDS WATERLOO. DROP OFF AND PICK UP PASSENGERS. PROCEED TO VERULAM CBD. DROP OFF AND PICK UP PASSENGERS. RETURN TO BALLITO TAXI RANK ON THE SAME ROUTE. PICK UP AND DROP OFF PASSENGERS.
12.16	KZPRERC2735878 - BALLITO TO DARNALL.  FROM BALLITO TAXI RANK, TURN RIGHT ONTO MOFFAT DRIVE. TURN LEFT AT ROBOT ONTO BALLITO DRIVE. CONTINUE ALONG BALLITO DRIVE. TURN LEFT TO JOIN N2. PROCEED ALONG THE N2 TOWARDS UMHLENI. TURN LEFT AT UMHLENI OFF RAMP. TURN LEFT AT STOP STREET AFTER OFF RAMP. PROCEED TO UMHLENI ROADS. TURN RIGHT ONTO THE R102 TOWARDS SHAKASKRAAL. PROCEED ALONG THE R102 PASSING STANGER. TURN LEFT ONTO D159 CROSS RAILWAY BRIDGE. PICK UP AND DROP OFF PASSENGERS. PROCEED TO TURN RIGHT. CROSS BRIDGE TOWARDS HULETT SUGAR MILL. DROP OFF AND PICK UP PASSENGERS. RETURN TO THE R102 VIA SAME ROUTE. RETURN TO BALLITO TAXI RANK ON THE SAME ROUTE. PICK UP AND DROP OFF PASSENGERS.
12.17	KZPRERC2735927 - BALLITO TO ETETE (BALCOMB) (NEW)  FROM BALLITO TAXI RANK, TURN RIGHT ONTO MOFFAT DRIVE. TURN LEFT AT ROBOT ONTO BALLITO DRIVE. CONTINUE ALONG BALLITO DRIVE. TURN LEFT TO JOIN N2. PROCEED ALONG N2 TOWARDS UMHLENI. TURN LEFT AT OFF RAMP TO UMHLENI. TURN LEFT AT THE STOP STREET AFTER OFF RAMP. PROCEED TO UMHLENI ROBOT. TURN RIGHT ONTO R102 TOWARDS SHAKASKRAAL. CONTINUE ALONG THE R102 THEN TURN LEFT IN ETETE BALCOMB TOWNSHIP (GPS CO-ORDINATES OF TURN OF: -29.411950, 31.244279). DROP OFF AND PICK UP PASSENGERS. PROCEED INTO ETETE BALCOMB TOWNSHIP. DROP OFF AND PICK UP PASSENGERS AND RETURN TO THE R102. TURN LEFT ONTO THE R102. PROCEED ALONG THE R102 TO STANGER CBD. DROP OFF AND PICK UP PASSENGERS. RETURN ALONG THE SAME ROUTE TO BALLITO TAXI RANK. PICK UP AND DROP OFF PASSENGERS.
12.18	KZPRERC2735976 - BALLITO TO DORINGKOP.  FROM BALLITO TAXI RANK, TURN RIGHT ONTO MOFFAT DRIVE. TURN LEFT AT ROBOT ONTO BALLITO DRIVE. CONTINUE ALONG BALLITO DRIVE. TURN LEFT TO JOIN N2. PROCEED ALONG THE N2 TOWARDS UMHLENI. TURN LEFT AT UMHLENI OFF RAMP. TURN LEFT AT STOP STREET AFTER OFF RAMP. PROCEED TO UMHLENI ROADS. TURN RIGHT ONTO THE R102 TOWARDS SHAKASKRAAL. PROCEED ALONG THE R102 TO STANGER. PROCEED GLEDOWMILL ROAD, TURN RIGHT ONTO KING SHAKA ROAD PROCEED ALONG DOESBURGH ROAD. TURN LEFT TO P10 PASS SHAKAMBULA, EMPUMELELO CLINIC, PROCEED LEFT INTO DORINGKOP. DROP OFF AND PICK UP PASSENGERS. RETURN TO BALLITO TAXI RANK ON THE SAME ROUTE.
12.19	KZPRERC2736025 - BALLITO TO THEMBENI TWO (NEW)  FROM BALLITO TAXI RANK, TURN RIGHT ONTO MOFFAT DRIVE. TURN LEFT AT ROBOT ONTO BALLITO DRIVE. CONTINUE ALONG BALLITO DRIVE. TURN LEFT TO JOIN N2. PROCEED ALONG THE N2 TOWARDS UMDLOTI TOLL PLAZA. PASS THROUGH UMDLOTI TOLL PLAZA AND KEEP LEFT. TAKE OFF RAMP TOWARDS D226. TURN LEFT ONTO THE D226. DROP OFF AND PICK UP PASSENGERS. TURN RIGHT AT PALM LAND B&B TO THEMBENI TWO. PICK UP AND DROP OFF PASSENGERS. EXIT THEMBENI TWO ON THE D226. PROCEED TOWARDS THE R102. TURN RIGHT ONTO THE R102. PROCEED ALONG THE R102 TO STANGER CBD. DROP OFF AND PICK UP PASSENGERS. RETURN ON THE SAME ROUTE TO THE BALLITO TAXI RANK. PICK UP AND DROP OFF PASSENGERS.
12.20	KZPRERC2736074 - BALLITO TO THEMBENI ONE (NEW)  FROM BALLITO TAXI RANK, TURN RIGHT ONTO MOFFAT DRIVE. TURN LEFT AT ROBOT ONTO BALLITO DRIVE. CONTINUE ALONG BALLITO DRIVE. TURN LEFT TO JOIN N2. PROCEED ALONG THE N2 TOWARDS UMHLENI. TURN LEFT AT OFF RAMP TO UMHLENI. TURN LEFT AT STOP STREET AFTER OFF RAMP. PROCEED TO UMHLENI ROADS. TURN RIGHT ONTO THE R102 TOWARDS SHAKASKRAAL. CONTINUE ALONG THE R102 PASSING SHAKASKRAAL AND ETETE. TURN RIGHT JUST AFTER GROUDEVILLE HIGH SCHOOL. TURN INTO D226 AT THEMBENI ONE (MOSTLY STOP). DROP OFF AND PICK UP PASSENGERS AND RETURN TO THE R102. TURN RIGHT ONTO THE R102. PROCEED ALONG THE R102 TO STANGER CBD. DROP OFF AND PICK UP PASSENGERS. RETURN ON THE SAME ROUTE TO BALLITO TAXI RANK. PICK UP AND DROP OFF PASSENGERS.
12.21	KZPRERC2736123 - BALLITO TO BALLITO LOCAL (NEW)  FROM BALLITO TAXI RANK, TURN RIGHT ONTO MOFFAT DRIVE. TURN RIGHT AT ROBOT ONTO BALLITO DRIVE. PROCEED TOWARDS B.P GARAGE. PICK UP AND DROP OFF PASSENGERS. CONTINUE ON BALLITO DRIVE PASS CALTEX GARAGE. PICK UP AND DROP OFF PASSENGERS. TURN RIGHT ONTO MINERVA ROAD. TURN RIGHT ONTO SANDRA ROAD, PROCEED TOWARDS SPAR. PICK UP AND DROP OFF PASSENGERS AT BUS STOP UPON ENTERING COMPENSATION BEACH ROAD. PROCEED ALONG COMPENSATION BEACH ROAD TOWARDS THE BOULEVARD SHOPPING CENTRE. TURN LEFT INTO JACK POWELL ROAD. PROCEED TO BUS STOP OUTSIDE THE BOULEVARD SHOPPING CENTRE. PICK UP AND DROP OFF PASSENGERS. TURN LEFT ONTO DOLPHIN CRESCENT. CONTINUE ALONG DOLPHIN CRESCENT WHICH BECOMES OCEAN DRIVE, PICK UP AND DROP OFF PASSENGERS. CONTINUE ALONG OCEAN DRIVE TOWARDS CHAKAS ROCK. PICK UP AND DROP OFF PASSENGERS. CONTINUE ALONG OCEAN DRIVE WHICH BECOMES BASIL HULETT DRIVE. PICK UP AND DROP OFF PASSENGERS. CONTINUE ALONG HULETT DRIVE TOWARDS SALT ROCK HOTEL. PICK UP AND DROP OFF PASSENGERS. CONTINUE PASSED SALT ROCK HOTEL ON HULETT DRIVE WHICH BECOMES SALT ROCK ROAD. PICK UP AND DROP OFF PASSENGERS AT CHECKERS SHOPPING CENTRE ON SALT ROCK ROAD. CONTINUE ON SALT ROCK ROAD TOWARDS SHEFFIELD BEACH. PROCEED TO SHEFFIELD BEACH. PICK UP AND DROP OFF PASSENGERS. CONTINUE TOWARDS TIFFANYS SHOPPING CENTRE. PICK UP AND DROP OFF PASSENGERS AT BUS STOP OUTSIDE SASOL GARAGE. PROCEED TO TURN LEFT ONTO N2 FREEWAY ON RAMP. CONTINUE TOWARDS SHAKAS HEAD. PROCEED TO OFF RAMP OF N2 TO SHAKAS HEAD BRIDGE, TURN RIGHT ONTO MAIN ROAD, CONTINUE ON BRIDGE OVER THE N2 TOWARDS SHAKAS HEAD TOWNSHIP. TURN LEFT OPPOSITE COCONUT GROVE INTO SHAKAS HEAD TOWNSHIP. PICK AND DROP OFF PASSENGERS INSIDE SHAKAS HEAD TOWNSHIP. EXIT SHAKAS HEAD OPPOSITE IMBONINI PARK. TURN LEFT ON MAIN ROAD TOWARDS THE R102. TURN LEFT ONTO THE R102. PICK UP AND DROP OFF PASSENGERS. PROCEED ON THE R102, TURN LEFT ONTO BALLITO DRIVE. CONTINUE ALONG BALLITO DRIVE. PASS UMHLENI COUNTRY CLUB. PICK AND DROP OFF PASSENGERS. CONTINUE ALONG BALLITO DRIVE TO BALLITO BUSINESS PARK. PICK UP AND DROP OFF PASSENGERS. RETURN TO BALLITO TAXI RANK ON THE SAME ROUTE VIA SHAKAS HEAD, TIFFANYS SHOPPING CENTRE, SHEFFIELD BEACH, CHECKERS SHOPPING CENTRE, SALT ROCK, CHAKAS ROCK, BOULEVARD, SPAR, CALTEX AND B.P. PICK UP AND DROP OFF PASSENGERS.



## transport

Department:  
Transport  
Province of KwaZulu-Natal

## GAZETTE

LGKZNG32-2019-OCT

REGION: ALL

12.22	KZPRERC2736172 - BALLITO TO TINLEY MANOR (NEW)
	FROM BALLITO TAXI RANK TURN RIGHT ONTO MOFFAT DRIVE. TURN RIGHT AT ROBOT ONTO BALLITO DRIVE. PROCEED TO COMPENSATION BEACH ROAD. TURN LEFT ONTO COMPENSATION BEACH ROAD. PROCEED ALONG COMPENSATION BEACH ROAD. TURN LEFT ONTO DOLPHIN CRESSENT WHICH BECOMES OCEAN DRIVE. CONTINUE ALONG OCEAN DRIVE WHICH BECOMES HULETT DRIVE. CONTINUE ALONG HULETT DRIVE WHICH BECOMES SALT ROCK ROAD. CONTINUE ALONG SALT ROCK ROAD TOWARDS UMHLELI. TURN RIGHT ONTO R102 AT UMHLELI ROBOTS. PASS UMHLELI POLICE STATION TOWARDS SHAKASKRAAL. PASS SHAKASKRAAL. PICK UP AND DROP OF PASSENGERS. TURN RIGHT ONTO TINLEY MANOR ROAD PROCEED TOWARDS TINLEY MANOR PASS PALM LAKES. PICK UP AND DROP OF PASSENGERS, PASS UNDER N2 BRIDGE TOWARDS TINLEY MANOR. PICK UP AND DROP OF PASSENGERS AT TINLEY MANOR. RETURN TO THE R102 VIA PALM LAKES. TURN RIGHT ONTO THE R102 TOWARDS STANGER. PROCEED ALONG THE R102 TO STANGER CBD. DROP OF AND PICK UP PASSENGERS. RETURN ON THE SAME ROUTE TO BALLITO TAXI RANK. PICK UP AND DROP OF PASSENGERS.
12.23	KZPRERC2736221 - BALLITO TO STANGER
	FROM BALLITO TAXI RANK, TURN LEFT RIGHT ONTO MOFFAT DRIVE. TURN RIGHT AT ROBOT ONTO BALLITO DRIVE. CONTINUE ALONG BALLITO DRIVE TURN RIGHT INTO M4 TOWARDS ZIMBALI. PICK UP AND DROP OF PASSENGERS. PROCEED TO ZIMBALI MAIN ENTRANCE ALONG M4. DROP OF AND PICK UP PASSENGERS. TURN AROUND AT ZIMBALI MAIN ENTRANCE. PROCEED TO BUS STOP OPPOSITE ZIMBALI. PICK UP AND DROP OF PASSENGERS. RETURN TO BALLITO VIA M4. TURN RIGHT AT ROBOT ONTO BALLITO DRIVE. DROP OF AND PICK UP PASSENGERS AT B.P GARAGE BUS STOP. CONTINUE ON BALLITO DRIVE TOWARDS CALTEX GARAGE. PICK UP AND DROP OF PASSENGERS. PROCEED TO T-JUNCTION AT THE END OF BALLITO DRIVE. TURN RIGHT ONTO MINERVA ROAD. KEEP LEFT TO JOIN HAWKINS ROAD. TURN RIGHT ONTO SANDRA ROAD. PICK UP AND DROP OF PASSENGERS. PROCEED ALONG SANDRA ROAD TOWARDS SPAR. TURN RIGHT AT SPAR THEN LEFT TO BUS STOP WHEN ENTERING COMPENSATION BEACH ROAD. PICK UP AND DROP OF PASSENGERS. CONTINUE ALONG COMPENSATION BEACH ROAD PASSING BALLITO LIBRARY TOWARDS BOULEVARD SHOPPING CENTRE. TURN LEFT ONTO JACK POWELL ROAD. CONTINUE ALONG JACK POWELL ROAD TOWARDS BUS STOP OPPOSITE BOULEVARD SHOPPING CENTRE. PICK UP AND DROP OF PASSENGERS. TURN LEFT ONTO DOLPHIN CRESSENT. CONTINUE ALONG DOLPHIN CRESSENT WHICH BECOMES OCEAN DRIVE. PICK UP AND DROP OF PASSENGERS. CONTINUE ALONG OCEAN DRIVE WHICH BECOMES BASIL HULETT DRIVE. PROCEED TOWARDS SALT ROCK HOTEL. PICK UP AND DROP OF PASSENGERS, CONTINUE ALONG BASIL HULETT DRIVE WHICH BECOMES SALT ROCK ROAD. CONTINUE TOWARDS CHECKERS, TURN LEFT INTO CHECKERS. PICK UP AND DROP OF PASSENGERS THEN RETURN TO SALT ROCK ROAD. TURN LEFT ONTO SALT ROCK ROAD AND PROCEED TOWARDS TIFFANYS SHOPPING CENTRE. PICK UP AND DROP OF PASSENGERS AT BUS STOP OUTSIDE SASOL GARAGE OPPOSITE THE TIFFANYS SHOPPING CENTRE. PROCEED TOWARDS UMHLELI OVER THE N2. PICK UP AND DROP OF PASSENGERS AT BUS STOP OUTSIDE CINDYS FRESH PRODUCE IN UMHLELI. PROCEED TO UMHLELI ROBOTS. TURN RIGHT ONTO THE R102 TOWARDS SHAKASKRAAL. PICK UP AND DROP OF PASSENGERS. PROCEED ALONG THE R102 TO SHAKASKRAAL. DROP OF AND PICK UP PASSENGERS AT RANKING FACILITY OUTSIDE THE SHAKASKRAAL POST OFFICE. CONTINUE ALONG THE R102 TOWARDS STANGER. PICK UP AND DROP OF PASSENGERS AT THE FOLLOWING STOPS ALONG R102 TOWARDS STANGER: CANTEEN, GLENDALE ROAD, WOODMEAD, ETETE 1ST STOP, ETETE 2ND STOP, MARTINS STOP, ETETE TEMPLE, C.A NAIDOO, ETETE CROSSING, SHAVINS TRADING STORE, SONDWENI, NONHLELU HIGH SCHOOL, MALENDE, GROUTVILLE HIGH SCHOOL, GROUTVILLE CLINIC, GROUTVILLE.
12.24	KZPRERC2736270 - BALLITO TO MANGUZI
	FROM BALLITO TAXI RANK, TURN RIGHT ONTO MOFFAT DRIVE. TURN LEFT AT THE ROBOT ONTO BALLITO DRIVE. CONTINUE ALONG BALLITO DRIVE. TURN LEFT TO JOIN N2. PROCEED ALONG THE N2 TOWARDS UMHLELI. TURN LEFT AT UMHLELI. OFF RAMP. TURN LEFT AT STOP STREET AFTER OFF RAMP. PROCEED TO UMHLELI ROBOTS. TURN RIGHT ONTO THE R102 TOWARDS SHAKASKRAAL. CONTINUE ON THE R102 PASSING MANDENI, GINGINDLOVU AND TURN LEFT ONTO R66. TURN RIGHT ONTO R102 TO MTHUNZINI. PASS EMPANGENI USING THE R102. JOIN THE N2 TO MATUBATUBA. PASS HLUHLUWE AND MKHUZE. TURN RIGHT ONTO P522/1, PASS JOZINI. PROCEED AND TURN RIGHT ONTO P55/2 PROCEED TO OPHONDWENI AND DROP OF PASSENGERS. THEN PROCEED TO JOIN R22. PROCEED UNTIL MANGUZI THEN TURN RIGHT ONTO MANGUZI TAXI RANK. DROP OF PICK UP PASSENGERS. RETURN BACK TO BALLITO ON THE SAME ROUTE. PICK UP AND DROP OF PASSENGERS.
12.25	KZPRERC2736319 - BALLITO TO MELLVILLE (NEW).
	FROM BALLITO TAXI RANK, TURN RIGHT ONTO MOFFAT DRIVE. TURN LEFT AT ROBOT ONTO BALLITO DRIVE. CONTINUE ON BALLITO DRIVE. TURN LEFT TO JOIN N2. PROCEED ALONG THE N2 TOWARDS UMHLELI. TURN LEFT AT THE OFF RAMP TO UMHLELI. TURN LEFT AT STOP STREET AFTER OFF RAMP. PROCEED TO UMHLELI ROBOT. TURN RIGHT ONTO THE R102 TOWARDS SHAKASKRAAL. CONTINUE ALONG THE R102. TURN LEFT INTO MELLVILLE UCC INFORMAL TOWNSHIP. (GPS CO-ORDINATES OF TURN OF: -29.374187, 31.254415). DROP OF AND PICK UP PASSENGERS. CONTINUE INSIDE THE MELLVILLE UCC INFORMAL TOWNSHIP. DROP OF AND PICK UP PASSENGERS. RETURN TO THE R102. TURN LEFT ONTO THE R102 TOWARDS STANGER. PROCEED ALONG THE R102 TO STANGER CBD. DROP OF AND PICK UP PASSENGERS. RETURN ON THE SAME ROUTE TO THE BALLITO TAXI RANK. PICK UP AND DROP OF PASSENGERS.



## transport

Department:  
Transport  
Province of KwaZulu-Natal

## GAZETTE

LGKZNG32-2019-OCT

REGION: ALL

1) <b>Application Number:</b> APP0118043	2) <b>Gazette Number:</b> LGKZNG32-2019-OCT
3) <b>Applicant:</b> G ROHAN <b>ID NO.</b> 7405315109086 <b>Association:</b> DOLPHIN COAST TAXI OWNERS ASSOCIATION	4) <b>Applicant Address:</b> PO BOX 495 SHAKASKRAAL, TUGELA KWAZULU-NATAL KWA-ZULU NATAL 4450
5) <b>Existing Licence Holder:</b> NOT APPLICABLE <b>ID NO.</b> NOT APPLICABLE	6) <b>Existing Licence Holder Address:</b> NOT APPLICABLE
7) <b>Type of application:</b> NEW OPERATING LICENCE	8) <b>Operating Licence Number:</b> NOTAVAILABLE
9) <b>Vehicle Type:</b> MINIBUS	10) 1 X 15 (SEATED) + 0 (STANDING)
11) <b>Region:</b> ILEMBE	
12.1	2100JU2206LS10047557 - SHAKASKRAAL - TONGAAT BALLITO VIA SHAKASKRAAL TO TONGAAT FROM BALLITO BUSINESS PARK TAXI RANK (PICK UP PASSENGERS) JOIN R102 SHAKASKRAAL (PICKING UP AND DROPPING OFF) UMHLALI, SHAKAHEAD, COMPENSATION AND FRASERS AND DROPPING OFF IN TOWN CENTRE AT TONGAAT TAXI RANK AND RETURN ALONG SAME ROUTE TO FRASERS, SHAKASHEAD, COMPENSATION, UMHLALI, SHAKASKRAAL AND FINALLY TO BALLITO BUSINESS PARK TAXI RANK.
12.2	2206LS22027Q10047560 - BALLITO TO STANGER FROM BALLITO BUSINESS PARK TAXI RANK (PICK & DROP), ZIMBALI ENTRANCE, BALITO DRIVE, COMPENSATION BEACH ROAD, DOLPHIN CRESCENT, OCEAN DRIVE, SHEFFIELD DRIVE, MR474, N2 TO SHAKA'S HEAD, R102, UMHLALI VILLAGE, R102 TO SHAKA KRAAL, NKOBONGO TOWNSHIP, GLENDALE, R102 TO ETETE TOWNSHIP, SHAVIN'S TRAINING STORE, R102 TO STANGER TOWN CENTRE AND RETURN ALONG SAME ROUTE TO BALLITO BUSINESS PARK TAXI RANK.
12.3	2206LS2206LS00047558 - BALLITO TO TONGAAT FROM BALLITO BUSINESS PARK, NORTH ALONG N2, MR474, SHEFFIELD DRIVE, OCEAN DRIVE, DOLPHIN CRESCENT, COMPENSATION BEACH ROAD, BALLITO DRIVE, M4 SOUTH, ZIMBALI (PICK AND DROP) AND FINALLY ALONG WATSON HIGHWAY TO TONGAAT TOWN CENTRE FOR DROP OFF AND RETURN ALONG THE SAME ROUTE.
12.4	2206LS2206LS00047561 - BALLITO TO DURBAN FROM BALLITO BUSINESS PARK TAXI RANK, PICK UP, ALONG M4 SOUTH, ZIMBALI (PICK UP) TO DURBAN CITY CENTRE PICK UP AND RETURN ALONG SAME ROUTE TO BALLITO BUSINESS PARK.
12.5	2206LS2206LS00047563 - BALLITO TO EMPANGENI FROM BALLITO BUSINESS PARK TAXI RANK, M4 NORTH, DIRECT TO TAWA ROAD, R34, TO "A" TAXI RANK DROPPING OFF ONLY AND RETURN EMPTY TO BALLITO BUSINESS PARK.
12.6	2206LS2206LS00047564 - BALLITO TO DRIEFONTEIN FROM BALLITO BUSINESS PARK TAXI RANK, PICK UP, SHAKASKRAAL TAXI RANK TO DRIEFONTEIN (DROP OFF AND PICK UP) AND RETURN ALONG SAME ROUTE TO BALLITO BUSINESS PARK TAXI RANK.
12.7	2206LS2206LS00047565 - BALLITO TO GLENDALE FROM BALLITO BUSINESS PARK, PICKING UP AND DROPPING OFF ALONG N2, SHAKASHEAD, UMHLALI, BHIDAKHONA PRIMARY, GLENDALE SAPS AND RETURN ALONG SAME ROUTE TO BALLITO BUSINESS PARK PICKING UP & DROPPING OFF ALONG THE ROAD.





## transport

Department:  
Transport  
Province of KwaZulu-Natal

## GAZETTE

LGKZNG32-2019-OCT

REGION: ALL

1)	<b>Application Number:</b> APP0118052	2)	<b>Gazette Number:</b> LGKZNG32-2019-OCT
3)	<b>Applicant:</b> ES NYEMBE <b>ID NO.</b> 5203045622086 <b>Association:</b> MASIHAMBIANE BARA BUFFALO FLATS T.A	4)	<b>Applicant Address:</b> PO BOX 2922 NEWCASTLE KWAZULU-NATAL 2940
5)	<b>Existing Licence Holder:</b> NOT APPLICABLE <b>ID NO.</b> NOT APPLICABLE	6)	<b>Existing Licence Holder Address:</b> NOT APPLICABLE
7)	<b>Type of application:</b> NEW OPERATING LICENCE	8)	<b>Operating Licence Number:</b> NOTAVAILABLE
9)	<b>Vehicle Type:</b> MINIBUS	10)	1 X 15 (SEATED) + 0 (STANDING)
11)	<b>Region:</b> AMAJUBA		
12.1	2100F57201BZ10189205 - NEWCASTLE TO BLOEMFONTEIN. FROM NEWCASTLE TAXI RANK IN TERMINUS STREET LEFT VOORTREKKER TURN LEFT KIRKLAND STREET INTO ALLEN STREET LEFT INTO R34 TURN LEFT INTO R103 TURN RIGHT INTO R714 TURN LEFT INTO R26 CORNER OF OXFORD & GOLD STREET TO BETHLEHEM PROCEED TO WELKOM AND TURN TO BLOEMFONTEIN TAXI RANK AND RETURN.		
12.2	2202BQ1205S210055712 - NEWCASTLE TO VREENIGING. FROM NEWCASTLE TAXI RANK IN TERMINUS STREET LEFT VOORTREKKER STREET TURN LEFT KIRKLAND STREET INTO ALLEN STREET LEFT INTO R34 RIGHT INTO R103 LEFT INTO N3 LEFT INTO R54 LEFT INTO GENERAL HERTZORG ROAD LEFT INTO UNION LEFT TO VEREENING TAXI RANK AND RETURN.		
12.3	2202BQ2100HB10055687 - NEWCASTLE TO EMPANGENI FROM NEWCASTLE TAXI RANK PROCEED ACROSS TERMINUS STREET INTO VOORTREKKER STREET, TURN LEFT AT KIRKLAND STREET, TURN RIGHT AT ALLEN STREET PROCEED STRAIGHT VIA ARBOR PARK SUBURB, TURN LEFT N11 ROAD PROCEED STRAIGHT TURN RIGHT TO P483 ROAD, VIA BLAUBOSCH OSIZWENI TO UTRECHT, TURN RIGHT AT UTRECHT ROAD INTERSECTION ENTER R34 ROAD PROCEED STRAIGHT, TURN LEFT AT BLOODRIVER ENTER R33 ROAD AND CROSS ROADS STRAIGHT VIA STILWATER BP GARAGE ON ROAD TO VRYHEID, TURN RIGHT ACROSS ROADS BEFORE ENTERING VRYHEID PROCEED ON R34 ROAD VIA VRYHEID. PROCEED STRAIGHT VIA ULUNDI, VIA MELMOTH, TURN LEFT AT ENKWALINI NDUNDULU AREA. PROCEED STRAIGHT ON R34 ENTER EMPANGENI TAXI RANK. RETURN SAME ROUTE TO NEWCASTLE.		
12.4	2202BQ2202BQ00055680 - MDAKANE TO NEWCASTLE FROM MDAKANE TAXI RANK JOIN ROAD P272, ANNADALE MINE, ROOI POINT FARM, SHARPSTONE LAKE, KALVLAKTE, MBABANE, EMOYENI, NTEDEKA, HAALBOOM, JOIN P296 NINE MILES JOIN P283, CAVAN FARM, KWAMATHUKUZA JOIN N11 VIA EMMASOTSHENI ENTER ALLEN ST, TURN LEFT KIRKLAND STREET, TURN RIGHT VOORTREKKER ST, TURN LEFT TERMINUS ST ENTER APPROVED NEWCASTLE TAXI RANK AND RETURN.		
12.5	2202BQ2202BQ00055682 - MDAKANE TO NEWCASTLE. FROM MDAKANE APPROVED TAXI RANK JOIN P38 ROAD PICK AND DROP KILKEEL, MFUNDWENI, FAIBREEZE JOIN P296 JOKIS, SPRINGBOK, NAAS FARM, KWARAMLAN, MAFALAWANE, UBUHLEBOMZINYATHI, TOP RANK P296, 42 COMPLEX OFFLOADING AND LOADING AT ALL POINTS, NINE MILES JOIN P483, CAVAN FARM PICK AND DROP PROCEED TO KWAMATHUKUZA TURN RIGHT ASIPHEPHE DRIVE. ENTER INDUSTRIAL AREA PASS N11 JOIN ALBERT STREET, TURN LEFT KIRKLAND STREET, TURN RIGHT VOORTREKKER ST, TURN LEFT TERMINUS ST ENTER TAXI RANK AND RETURN TO SUTHERLAND ST, TURN LEFT YORK ST OR HOSPITAL ST AND TURN RIGHT ALLEN STREET. RESTRICTIONS ? NO RESTRICTION TO AND FROM.		
12.6	2202BQ2202DH10055702 - NEWCASTLE TO LADYSMITH. FROM NEWCASTLE APPROVED TAXI RANK PROCEED ACROSS TERMINUS STREET ENTER VOORTREKKER STREET, TURN LEFT AT KIRKLAND STREET, TURN RIGHT ENTER ALLEN STREET TURN RIGHT TO N11 JOIN CRAWCHAW STREET, TURN LEFT ENTER LADYSMITH APPROVED TAXI RANK RETURN WITH THE SAME ROUTE TO NEWCASTLE.		
12.7	2202BQ22068T10055703 - NEWCASTLE TO PIETERMARITZBURG FROM NEWCASTLE APPROVED TAXI RANK PROCEED ACROSS TERMINUS STREET, ENTER VOORTREKKER STREET, TURN LEFT TO KIRKLAND STREET, TURN RIGHT ENTER ALLEN STREET, TURN LEFT TO N11, TURN LEFT TO HELPMKKAR ROAD, TURN RIGHT TO PETERS ROAD THROUGH INDUSTRIAL, TURN RIGHT TO PETERS ROAD TURN RIGHT TO COLENZO ROAD, ROAD TURN RIGHT TO N8, TURN LEFT TO EAST STREET ENTER PIETERMARITZBURG APPROVED TAXI RANK. RETURN WITH THE SAME ROUTE TO NEWCASTLE.		
12.8	2202BQ2206LS10055685 - NEWCASTLE TO DURBAN. FROM NEWCASTLE APPROVED TAXI RANK, PROCEED ACROSS TERMINUS ST, TURN RIGHT AT VOORTREKKER STREET, TURN LEFT TO KIRKLAND STREET, TURN RIGHT ENTER ALLEN STREET PROCEED STRAIGHT, TURN RIGHT TO N11, TURN LEFT TO HELPMKKAR, TURN RIGHT TO PETERS ROAD, TURN RIGHT COLENZO ROAD, TURN LEFT TO R103, TURN LEFT TO N3, PROCEED TO MOOIRIVER TOLLGATE, MARIANHILL TOLLGATE, VIA PINETOWN. TURN LEFT TO ALICE STREET TURN LEFT TO ALBERT ROAD, UMGENI ROAD AND OSBORN ROAD. RETURN WITH THE SAME ROUTE TO NEWCASTLE.		
12.9	2202BQ7201BZ10055713 - NEWCASTLE TO BLOEMFONTEIN. FROM NEWCASTLE TAXI RANK IN TERMINUS STREET LEFT VOORTREKKER TURN LEFT KIRKLAND STREET INTO ALLEN STREET LEFT INTO R34 TURN LEFT INTO R103 TURN RIGHT INTO R714 TURN LEFT INTO R26 CORNER OF OXFORD & GOLD STREET TO BETHLEHEM PROCEED TO WELKOM AND TURN TO BLOEMFONTEIN TAXI RANK AND RETURN.		
12.10	2202BQ8203DN10055710 - NEWCASTLE TO STANDERTON. FROM NEWCASTLE TAXI RANK LEFT VOORTREKKER STREET TURN LEFT KIRKLAND STREET INTO ALLEN STREET LEFT N11 INTO R23 LEFT TO STANDERTON TAXI RANK AND RETURN.		
12.11	2202BS2202BQ00055826 - OSIZWENI TO KWA-MDAKANE. FROM OSIZWENI (TOP - RANK) P296 ROAD PASS UBUHLEBOMZINYATHI, MAFALAWANE, KWARAMLAN, NAAS FARM, SPRINGBOK, JKIS JOIN P38 ROAD FAIBREEZE, MFUNDWENI, KILKEEL TO APPROVED MDAKANE TAXI RANK. DIRECT AND RETURN.		
12.12	2207B52202BQ00189222 - MDAKANE TO NEWCASTLE. FROM MDAKANE APPROVED TAXI RANK JOIN P38 ROAD PICK AND DROP KILKEEL, MFUNDWENI, FAIBREEZE JOIN P296 JOKIS, SPRINGBOK, NAAS FARM, KWARAMLAN, MAFALAWANE, UBUHLEBOMZINYATHI, TOP RANK P296, 42 COMPLEX OFFLOADING AND LOADING AT ALL POINTS, NINE MILES JOIN P483, CAVAN FARM PICK AND DROP PROCEED TO KWA MATHUKUZA TURN RIGHT ASIPHEPHE DRIVE. ENTER INDUSTRIAL AREA PASS N11 JOIN ALBERT STREET, TURN LEFT KIRKLAND STREET, TURN RIGHT VOORTREKKER ST, TURN LEFT TERMINUS ST ENTER TAXI RANK AND RETURN TO SUTHERLAND ST, TURN LEFT YORK ST OR HOSPITAL ST AND TURN RIGHT ALLEN STREET. RESTRICTIONS ? NO RESTRICTION TO AND FROM.		



**transport**

Department:  
Transport  
Province of KwaZulu-Natal

**GAZETTE****LGKZNG32-2019-OCT****REGION: ALL**

**12.13** 220BG82202BQ10192394 - MDAKANE TO NEWCASTLE.

FROM MDAKANE TAXI RANK JOIN ROAD P272, ANNADALE MINE, ROOI POINT FARM, SHARPSTONE LAKE, KALVLAKTE, MBABANE, EMOYENI, NTENDEKA, HAALBOOM, JOIN P296 NINE MILES JOIN P283, CAVAN FARM, KWAMATHUKUZA JOIN N11 VIA EMMASOTSHENI ENTER ALLEN ST, TURN LEFT KIRKLAND STREET, TURN RIGHT VOORTREKKER ST, TURN LEFT TERMINUS ST ENTER APPROVED NEWCASTLE TAXI RANK AND RETURN. RESTRICTION NO RESTRICTION TO AND FROM. OFFLOADING AND LOADING AT ALL POINTS.



## transport

Department:  
Transport  
Province of KwaZulu-Natal

## GAZETTE

LGKZNG32-2019-OCT

REGION: ALL

1)	<b>Application Number:</b> APP0118064	2)	<b>Gazette Number:</b> LGKZNG32-2019-OCT
3)	<b>Applicant:</b> SB NDABA <b>ID NO.</b> 7703200532085 <b>Association:</b> MALUKAZI TAXI ASSOCIATION	4)	<b>Applicant Address:</b> HOUSE 0255 SECTION G 4066
5)	<b>Existing Licence Holder:</b> NOT APPLICABLE <b>ID NO.</b> NOT APPLICABLE	6)	<b>Existing Licence Holder Address:</b> NOT APPLICABLE
7)	<b>Type of application:</b> NEW OPERATING LICENCE	8)	<b>Operating Licence Number:</b> NOTAVAILABLE
9)	<b>Vehicle Type:</b> MINIBUS	10)	1 X 15 (SEATED) + 0 (STANDING)
11)	<b>Region:</b> NINGIZMU 2		
12.1	2206QE21004R00049626 - PHILANI VALLEY TO DURBAN FROM PHILANI VALLEY TO M35 TURN RIGHT INTO JEFFELS ROAD, CONTINUE TO WILCOX ROAD, TURN RIGHT INTO PROSPECTON ROAD, CONTINUE WITH PROSPECTON ROAD AND TURN RIGHT INTO N2, AND PROCEED LEFT INTO M4 (INKOSI ALBERT LUTHULI), TURN RIGHT INTO WEST STREET, LEFT INTO FIELD STREET, INTO QUEEN STREET AND PROCEED TO RANK 104. FROM QUEEN STREET TAXI RANK, RIGHT INTO ALBERT STREET, LEFT INTO LEOPOLD STREET, LEFT INTO MARKET ROAD, DIRECT INTO THE M4 AND RETURN TO PHILANI VALLEY ALONG THE REMAINDER OF THE FORWARD ROUTE IN REVERSE.		
12.2	2206QE2209WC00049624 - FROM THE TAXI RANK, CORNER OF LOTUS AND POSTUM ROADS, ALONG POSTUM ROAD, PICKING UP AT THE TAXI STOPS NEAR THE INTERSECTION WITH ROADS 6,5,4,3 AND 2 AND PROCEED ALONG POSTUM ROAD, RIGHT INTO M35 LEFT INTO OLD MAIN ROAD, LEFT INTO ALEXANDRA AVENUE, LEFT INTO RANK C NEAR REDBRO CENTRE, DROP OFF AND PICK UP PASSENGERS AND RETURN TO MALUKAZI TAXI RANK ALONG THE SAME ROUTE IN REVERSE.		
12.3	2209WC2209WC00049625 - ISIPINGO TO ISIPINGO FROM THE TAXI RANK ON ROAD 2456, NEAR EZIMBOKODWENI RIVER, ALONG ROADS 2456, LEFT INTO ROAD 2462, PICKING UP AT DESIGNATED TAXI STOPS, PROCEED ALONG 2456, PASSING ROADS 2464, 2462, EMAFEYZINI PRIMARY SCHOOL, 2456 AND 2403. TURN RIGHT INTO ROAD 2403 AND PROCEED TO PICK NEAR ROAD 2430, TURN LEFT INTO ROAD 2455, RIGHT INTO 2472 AND PROCEED PASSING ROADS 2403 INTO 2472 INTO 2474 PASSING 2475 AND CONTINUE ALONG 2474 TO SOUTH SPINAL ROAD. TURN RIGHT INTO SOUTH SPINAL ROAD, LEFT INTO MR 80, PICKING UP NEAR ROAD 2448 AND M35. TURN LEFT INTO M35 AND PICK UP AT TAXI STOP ON M 35 AND PROCEED ALONG M35, PICK UP NEAR ROAD 2103 (NEAR SHELL GARAGE) AND PROCEED PASSING ROAD 108042, PASSING THE POWER STATION, LEFT AT THE FIRST ROBOT INTO OLD MAIN ROAD (ISIPINGO), LEFT AT SECOND ROBOT INTO ALEXANDRA AVENUE AND PROCEED ALONG ALEXANDRA AVENUE TO RANK C IN ISIPINGO (NEAR REDBRO CENTRE), AND RETURN ALONG THE SAME ROUTE IN REVERSE.		



## transport

Department:  
Transport  
Province of KwaZulu-Natal

## GAZETTE

LGKZNG32-2019-OCT

REGION: ALL

1) <b>Application Number:</b> APP0118065	2) <b>Gazette Number:</b> LGKZNG32-2019-OCT
3) <b>Applicant:</b> RM NGCAMU <b>ID NO.</b> 6507155321084 <b>Association:</b> MALUKAZI TAXI ASSOCIATION	4) <b>Applicant Address:</b> 1009 KWAMAKHUTHA AMANZIMTOTI 4126
5) <b>Existing Licence Holder:</b> NOT APPLICABLE <b>ID NO.</b> NOT APPLICABLE	6) <b>Existing Licence Holder Address:</b> NOT APPLICABLE
7) <b>Type of application:</b> NEW OPERATING LICENCE	8) <b>Operating Licence Number:</b> NOTAVAILABLE
9) <b>Vehicle Type:</b> MINIBUS	10) 1 X 14 (SEATED) + 0 (STANDING)
11) <b>Region:</b> NINGIZMU 2	
12.1	2206QE21004R00049626 - PHILANI VALLEY TO DURBAN FROM PHILANI VALLEY TO M35 TURN RIGHT INTO JEFFELS ROAD, CONTINUE TO WILCOX ROAD, TURN RIGHT INTO PROSPECTON ROAD, CONTINUE WITH PROSPECTON ROAD AND TURN RIGHT INTO N2, AND PROCEED LEFT INTO M4 (INKOSI ALBERT LUTHULI), TURN RIGHT INTO WEST STREET, LEFT INTO FIELD STREET, INTO QUEEN STREET AND PROCEED TO RANK 104. FROM QUEEN STREET TAXI RANK, RIGHT INTO ALBERT STREET, LEFT INTO LEOPOLD STREET, LEFT INTO MARKET ROAD, DIRECT INTO THE M4 AND RETURN TO PHILANI VALLEY ALONG THE REMAINDER OF THE FORWARD ROUTE IN REVERSE.
12.2	2206QE2209WC00049624 - FROM THE TAXI RANK, CORNER OF LOTUS AND POSTUM ROADS, ALONG POSTUM ROAD, PICKING UP AT THE TAXI STOPS NEAR THE INTERSECTION WITH ROADS 6,5,4,3 AND 2 AND PROCEED ALONG POSTUM ROAD, RIGHT INTO M35 LEFT INTO OLD MAIN ROAD, LEFT INTO ALEXANDRA AVENUE, LEFT INTO RANK C NEAR REDBRO CENTRE, DROP OFF AND PICK UP PASSENGERS AND RETURN TO MALUKAZI TAXI RANK ALONG THE SAME ROUTE IN REVERSE.
12.3	2209WC2209WC00049625 - ISIPINGO TO ISIPINGO FROM THE TAXI RANK ON ROAD 2456, NEAR EZIMBOKODWENI RIVER, ALONG ROADS 2456, LEFT INTO ROAD 2462, PICKING UP AT DESIGNATED TAXI STOPS, PROCEED ALONG 2456, PASSING ROADS 2464, 2462, EMAFEYZINI PRIMARY SCHOOL, 2456 AND 2403. TURN RIGHT INTO ROAD 2403 AND PROCEED TO PICK NEAR ROAD 2430, TURN LEFT INTO ROAD 2455, RIGHT INTO 2472 AND PROCEED PASSING ROADS 2403 INTO 2472 INTO 2474 PASSING 2475 AND CONTINUE ALONG 2474 TO SOUTH SPINAL ROAD. TURN RIGHT INTO SOUTH SPINAL ROAD, LEFT INTO MR 80, PICKING UP NEAR ROAD 2448 AND M35. TURN LEFT INTO M35 AND PICK UP AT TAXI STOP ON M35 AND PROCEED ALONG M35, PICK UP NEAR ROAD 2103 (NEAR SHELL GARAGE) AND PROCEED PASSING ROAD 108042, PASSING THE POWER STATION, LEFT AT THE FIRST ROBOT INTO OLD MAIN ROAD (ISIPINGO), LEFT AT SECOND ROBOT INTO ALEXANDRA AVENUE AND PROCEED ALONG ALEXANDRA AVENUE TO RANK C IN ISIPINGO (NEAR REDBRO CENTRE). AND RETURN ALONG THE SAME ROUTE IN REVERSE.



## transport

Department:  
Transport  
Province of KwaZulu-Natal

## GAZETTE

LGKZNG32-2019-OCT

REGION: ALL

1) <b>Application Number:</b> APP0118070	2) <b>Gazette Number:</b> LGKZNG32-2019-OCT
3) <b>Applicant:</b> Z RADEBE <b>ID NO.</b> 7805065476082 <b>Association:</b> NOT AVAILABLE	4) <b>Applicant Address:</b> 2527 SINKWAZI RD UNIT 2 IMBALI PMBURG 3201
5) <b>Existing Licence Holder:</b> NOT APPLICABLE <b>ID NO.</b> NOT APPLICABLE	6) <b>Existing Licence Holder Address:</b> NOT APPLICABLE
7) <b>Type of application:</b> NEW OPERATING LICENCE	8) <b>Operating Licence Number:</b> NOTAVAILABLE
9) <b>Vehicle Type:</b> OTHER	10) 1 X 15 (SEATED) + 0 (STANDING)
11) <b>Region:</b> UMGUNGUNDLOVU	
12.1	<p>KZPRERC2807173 - SCHOLARS AND THEIR PERSONAL EFFECTS:</p> <p>2527 SINKWAZI ROAD TO SPRINGHAVEN PRIMARY SCHOOL</p> <p>START FROM 2527 SINKWAZI ROAD, GO STRAIGHT WITH SINKWAZI ROAD, TURN LEFT WITH SIKWAKWAZI GO STRAIGHT PICK UP 2 CHILDREN AT ADDRESS 3281 SINKWAZI ROAD, TURN LEFT WITH NGCEDE ROAD PICK UP 1 CHILD AT NO.3218 NGCEDE ROAD, TURN RIGHT AT NDLOVU PICK UP CHILD AT 3239 NDLOVU ROAD, TURN LEFT TO SINKWAZI ROAD, TURN RIGHT TO MPALA ROAD TURN RIGHT TO SINKWAZI ROAD GO STRAIGHT, TURN LEFT WITH NTSEKANE ROAD, PICK-UP 4C HILDREN AT NO.318 NTSEKANE ROAD, TURN RIGHT WITH MBABANE ROAD PICK-UP 3 CHILDREN AT 3440 MBABANE ROAD, TURN LEFT WITH SINKWAZI ROAD, GO STRAIGHT TO SKHUMBUZO NGWENYA ROAD, PASS ARCHIE GUMEDE DRIVE GO STRAIGHT WITH SKHUMBUZONGWENYA ROAD TO PENTRICH ROAD, TURN RIGHT WITH FRENCH ROAD, TURN LEFT WITH ALEXANDRA ROAD, GO STRAIGHT PASS POLICE STATION, GO STRAIGHT, TURN LEFT WITH CHIEF ALBERT LUTHULI STREET, TURN RIGHT WITH PRINCE ALFRED STREET, PASS BOSHOF STREET, RETIEF STREET, GO STRAIGHT WITH PRINCE ALFRED STREET, TURN LEFT WITH ECHO STREET, GO STRAIGHT TO MASUKWANE STREET, TURN RIGHT TO DR CHOTA MOTALA ROAD PASS NORTHDALE HOSPITAL, GO STRAIGHT TURN LEFT WITH BALHAMBRA WAY, TURN RIGHT TO JUPITER ROAD, TURN TO DRESDA ROAD, DROP LEARNERS AT NORTHDALE PRIMARY SCHOOL. TURN LEFT WITH OLYMPIA WAY, PASS BOMBAY ROAD TO REGINA ROAD, GO STRAIGHT WITH REGINA ROAD TURN LEFT WITH SPRINGHAVEN ROAD, GO STRAIGHT, DROP THE LEARNERS AT SPRINGHAVEN PRIMARY SCHOOL.</p>



## transport

Department:  
Transport  
Province of KwaZulu-Natal

## GAZETTE

LGKZNG32-2019-OCT

REGION: ALL

1) <b>Application Number:</b> APP0118075	2) <b>Gazette Number:</b> LGKZNG32-2019-OCT
3) <b>Applicant:</b> PB LINDA <b>ID NO.</b> 9408265508081 <b>Association:</b> NOT AVAILABLE	4) <b>Applicant Address:</b> E 531 WOODYGLEN MPUMALANGA T/SHIP HAMMARSDALE KWA-ZULU NATAL  3610
5) <b>Existing Licence Holder:</b> NOT APPLICABLE <b>ID NO.</b> NOT APPLICABLE	6) <b>Existing Licence Holder Address:</b> NOT APPLICABLE
7) <b>Type of application:</b> NEW OPERATING LICENCE	8) <b>Operating Licence Number:</b> NOTAVAILABLE
9) <b>Vehicle Type:</b> OTHER	10) 1 X 15 (SEATED) + 0 (STANDING)
11) <b>Region:</b> UMGUNGUNDLOVU	
12.1	<p>KZPRERC2807222 - SCHOLARS AND THEIR PERSONAL EFFECTS: NO.531 WOODYGLEN TO CAMPERDOWN PRIMARY SCHOOL STARTING TIME IS 05H30 FROM HOUSE NO.531 WOODYGLEN, I TURN RIGHT TO THULU ROAD AND LEFT TO JOIN DIMBA ROAD AND PICK-UP 2 KIDS AT C615 I CONTINUE WITH DIMBA ROAD AND PICK-UP 1 KID ALC24, FROM DIMBA ROAD I TURN LEFT TO JOIN KHWELA ROAD AND PICK-UP 1 KID AT 802, FROM KHWELA ROAD, I TURN RIGHT TO JOIN NENE ROAD AND PICK-UP 1 KID AT C513. FROM NENE ROAD, I TURN LEFT TO SOFASONKE ROAD TO PICK-UP 2 KIDS AT ZB111 AND 1 KID AT ZB60 FROM SOFASONKE ROAD, I TURN RIGHT TO JOIN HLONGWANE ROAD TO PICK-UP KID AT 6054, FROM HLONGWANE ROAD, I TURN LEFT TO JOIN C.J. LUTHULI ROAD TO PICK-UP 2 KIDS AT 74067, ONCE I HAVE FINISHED ALL THE PICK-UPS, I TURN RIGHT GEORGEDALE PROVINCIAL ROAD THAT TAKES US STRAIGHT TO THE RAST ROAD EAED SCOTT STREET AND TURN LEFT AGAIN TO A SCHOOL CALLED CAMPERDOWN PRIMARY SCHOOL, I DROP-OFF COMMUTERS BY THE GATE AND PARK THE VEHICLE TILL 14H30, THEN I TAKE THE CORNMUTERS BACK TO THEIR HOMESTEAD USING THE SARNE ROUTE. I PARK THE VEHICLE HOME AT 16H30.</p>



## transport

Department:  
Transport  
Province of KwaZulu-Natal

## GAZETTE

LGKZNG32-2019-OCT

REGION: ALL

1) <b>Application Number:</b> APP0118076	2) <b>Gazette Number:</b> LGKZNG32-2019-OCT
3) <b>Applicant:</b> SB NDABA <b>ID NO.</b> 7703200532085 <b>Association:</b> MALUKAZI TAXI ASSOCIATION	4) <b>Applicant Address:</b> HOUSE 0255 SECTION G 4066
5) <b>Existing Licence Holder:</b> NOT APPLICABLE <b>ID NO.</b> NOT APPLICABLE	6) <b>Existing Licence Holder Address:</b> NOT APPLICABLE
7) <b>Type of application:</b> NEW OPERATING LICENCE	8) <b>Operating Licence Number:</b> NOTAVAILABLE
9) <b>Vehicle Type:</b> MINIBUS	10) 1 X 15 (SEATED) + 0 (STANDING)
11) <b>Region:</b> NINGIZMU 2	
12.1	2206QE21004R00049626 - PHILANI VALLEY TO DURBAN FROM PHILANI VALLEY TO M35 TURN RIGHT INTO JEFFELS ROAD, CONTINUE TO WILCOX ROAD, TURN RIGHT INTO PROSPECTON ROAD, CONTINUE WITH PROSPECTON ROAD AND TURN RIGHT INTO N2, AND PROCEED LEFT INTO M4 (INKOSI ALBERT LUTHULI), TURN RIGHT INTO WEST STREET, LEFT INTO FIELD STREET, INTO QUEEN STREET AND PROCEED TO RANK 104. FROM QUEEN STREET TAXI RANK, RIGHT INTO ALBERT STREET, LEFT INTO LEOPOLD STREET, LEFT INTO MARKET ROAD, DIRECT INTO THE M4 AND RETURN TO PHILANI VALLEY ALONG THE REMAINDER OF THE FORWARD ROUTE IN REVERSE.
12.2	2206QE2209WC00049624 - FROM THE TAXI RANK, CORNER OF LOTUS AND POSTUM ROADS, ALONG POSTUM ROAD, PICKING UP AT THE TAXI STOPS NEAR THE INTERSECTION WITH ROADS 6,5,4,3 AND 2 AND PROCEED ALONG POSTUM ROAD, RIGHT INTO M35 LEFT INTO OLD MAIN ROAD, LEFT INTO ALEXANDRA AVENUE, LEFT INTO RANK C NEAR REDBRO CENTRE, DROP OFF AND PICK UP PASSENGERS AND RETURN TO MALUKAZI TAXI RANK ALONG THE SAME ROUTE IN REVERSE.
12.3	2209WC2209WC00049625 - ISIPINGO TO ISIPINGO FROM THE TAXI RANK ON ROAD 2456, NEAR EZIMBOKODWENI RIVER, ALONG ROADS 2456, LEFT INTO ROAD 2462, PICKING UP AT DESIGNATED TAXI STOPS, PROCEED ALONG 2456, PASSING ROADS 2464, 2462, EMAFEYZINI PRIMARY SCHOOL, 2456 AND 2403. TURN RIGHT INTO ROAD 2403 AND PROCEED TO PICK NEAR ROAD 2430, TURN LEFT INTO ROAD 2455, RIGHT INTO 2472 AND PROCEED PASSING ROADS 2403 INTO 2472 INTO 2474 PASSING 2475 AND CONTINUE ALONG 2474 TO SOUTH SPINAL ROAD. TURN RIGHT INTO SOUTH SPINAL ROAD, LEFT INTO MR 80, PICKING UP NEAR ROAD 2448 AND M35. TURN LEFT INTO M35 AND PICK UP AT TAXI STOP ON M 35 AND PROCEED ALONG M35, PICK UP NEAR ROAD 2103 (NEAR SHELL GARAGE) AND PROCEED PASSING ROAD 108042, PASSING THE POWER STATION, LEFT AT THE FIRST ROBOT INTO OLD MAIN ROAD (ISIPINGO), LEFT AT SECOND ROBOT INTO ALEXANDRA AVENUE AND PROCEED ALONG ALEXANDRA AVENUE TO RANK C IN ISIPINGO (NEAR REDBRO CENTRE), AND RETURN ALONG THE SAME ROUTE IN REVERSE.





## transport

Department:  
Transport  
Province of KwaZulu-Natal

## GAZETTE

LGKZNG32-2019-OCT

REGION: ALL

1) <b>Application Number:</b> APP0118077	2) <b>Gazette Number:</b> LGKZNG32-2019-OCT
3) <b>Applicant:</b> SB NDABA <b>ID NO.</b> 7703200532085 <b>Association:</b> MALUKAZI TAXI ASSOCIATION	4) <b>Applicant Address:</b> HOUSE 0255 SECTION G 4066
5) <b>Existing Licence Holder:</b> NOT APPLICABLE <b>ID NO.</b> NOT APPLICABLE	6) <b>Existing Licence Holder Address:</b> NOT APPLICABLE
7) <b>Type of application:</b> NEW OPERATING LICENCE	8) <b>Operating Licence Number:</b> NOTAVAILABLE
9) <b>Vehicle Type:</b> MINIBUS	10) 1 X 12 (SEATED) + 0 (STANDING)
11) <b>Region:</b> NINGIZMU 2	
12.1	2206QE21004R00049626 - PHILANI VALLEY TO DURBAN FROM PHILANI VALLEY TO M35 TURN RIGHT INTO JEFFELS ROAD, CONTINUE TO WILCOX ROAD, TURN RIGHT INTO PROSPECTON ROAD, CONTINUE WITH PROSPECTON ROAD AND TURN RIGHT INTO N2, AND PROCEED LEFT INTO M4 (INKOSI ALBERT LUTHULI), TURN RIGHT INTO WEST STREET, LEFT INTO FIELD STREET, INTO QUEEN STREET AND PROCEED TO RANK 104. FROM QUEEN STREET TAXI RANK, RIGHT INTO ALBERT STREET, LEFT INTO LEOPOLD STREET, LEFT INTO MARKET ROAD, DIRECT INTO THE M4 AND RETURN TO PHILANI VALLEY ALONG THE REMAINDER OF THE FORWARD ROUTE IN REVERSE.
12.2	2206QE21004R00049628 - CHARTER SERVICE FROM MALUKAZI TO POINTS WITHIN PROVINCE OF KZN ONLY. NO PICKING UP OR SETTING DOWN OF PASSENGERS AN ROUTE.
12.3	2206QE2209WC00049624 - FROM THE TAXI RANK, CORNER OF LOTUS AND POSTUM ROADS, ALONG POSTUM ROAD, PICKING UP AT THE TAXI STOPS NEAR THE INTERSECTION WITH ROADS 6,5,4,3 AND 2 AND PROCEED ALONG POSTUM ROAD, RIGHT INTO M35 LEFT INTO OLD MAIN ROAD, LEFT INTO ALEXANDRA AVENUE, LEFT INTO RANK C NEAR REDBRO CENTRE, DROP OFF AND PICK UP PASSENGERS AND RETURN TO MALUKAZI TAXI RANK ALONG THE SAME ROUTE IN REVERSE.
12.4	2209WC2209WC00049625 - ISIPINGO TO ISIPINGO FROM THE TAXI RANK ON ROAD 2456, NEAR EZIMBOKODWENI RIVER, ALONG ROADS 2456, LEFT INTO ROAD 2462, PICKING UP AT DESIGNATED TAXI STOPS, PROCEED ALONG 2456, PASSING ROADS 2464, 2462, EMAFEYZINI PRIMARY SCHOOL, 2456 AND 2403. TURN RIGHT INTO ROAD 2403 AND PROCEED TO PICK NEAR ROAD 2430, TURN LEFT INTO ROAD 2455, RIGHT INTO 2472 AND PROCEED PASSING ROADS 2403 INTO 2472 INTO 2474 PASSING 2475 AND CONTINUE ALONG 2474 TO SOUTH SPINAL ROAD. TURN RIGHT INTO SOUTH SPINAL ROAD, LEFT INTO MR 80, PICKING UP NEAR ROAD 2448 AND M35. TURN LEFT INTO M35 AND PICK UP AT TAXI STOP ON M35 AND PROCEED ALONG M35, PICK UP NEAR ROAD 2103 (NEAR SHELL GARAGE) AND PROCEED PASSING ROAD 108042, PASSING THE POWER STATION, LEFT AT THE FIRST ROBOT INTO OLD MAIN ROAD (ISIPINGO), LEFT AT SECOND ROBOT INTO ALEXANDRA AVENUE AND PROCEED ALONG ALEXANDRA AVENUE TO RANK C IN ISIPINGO (NEAR REDBRO CENTRE). AND RETURN ALONG THE SAME ROUTE IN REVERSE.



## transport

Department:  
Transport  
Province of KwaZulu-Natal

## GAZETTE

LGKZNG32-2019-OCT

REGION: ALL

1) <b>Application Number:</b> APP0118078	2) <b>Gazette Number:</b> LGKZNG32-2019-OCT
3) <b>Applicant:</b> SB SIBISI <b>ID NO.</b> 6904046225089 <b>Association:</b> MLABA & MKHIZWANE TAXI ASSOCIATION	4) <b>Applicant Address:</b> P O BOX 160 CAMPERDOWN KWA-ZULU NATAL 3720
5) <b>Existing Licence Holder:</b> NOT APPLICABLE <b>ID NO.</b> NOT APPLICABLE	6) <b>Existing Licence Holder Address:</b> NOT APPLICABLE
7) <b>Type of application:</b> NEW OPERATING LICENCE	8) <b>Operating Licence Number:</b> NOTAVAILABLE
9) <b>Vehicle Type:</b> MINIBUS	10) 1 X 15 (SEATED) + 0 (STANDING)
11) <b>Region:</b> DURBAN WEST	
12.1	2206RK2206RK00050297 - NO 9 TAXI RANK TO PINETOWN.  FROM TAXI RANK ON D1002, TURN RIGHT D1002 BECOMING D1004, TURN LEFT R103 PASS BOTHAS HILL, HILLCREST, TURN LEFT M13, PASS GILLITS, MAYTIME STORES, FIELDS HILL, TURN LEFT OLD MAIN ROAD, TURN RIGHT ANDERSON ROAD, TURN LEFT STANFIELD LANE TURN HILL STREET TAXI RANK AND RETURN TO NO. 9 ON THE SAME ROUTE.
12.2	2206RK2206RK00050298 - NO 9 TAXI RANK TO PINETOWN  FROM TAXI RANK ON D1002, TURN LEFT D1002, TURN LEFT P423, TURN LEFT EDDY HAGEN DRIVE, TURN AROUND AT CATO RIDGE ABATTOIR, PROCEED ON EDDY HAGEN DRIVE, TURN LEFT P1-3 TURN RIGHT P245, TURN RIGHT P385, TURN LEFT N3, TURN LEFT OLD MAIN ROAD, TURN RIGHT ANDERSON ROAD, TURN LEFT STANFIELD LANE, TURN RIGHT HILL STREET TAXI RANK AND RETURN TO NO. 9 ON THE SAME ROUTE.



## transport

Department:  
Transport  
Province of KwaZulu-Natal

## GAZETTE

LGKZNG32-2019-OCT

REGION: ALL

1) <b>Application Number:</b> APP0118079	2) <b>Gazette Number:</b> LGKZNG32-2019-OCT
3) <b>Applicant:</b> GT KUNENE <b>ID NO.</b> 6504120510081 <b>Association:</b> MASHAMBISANE BARA BUFFALO FLATS T.A	4) <b>Applicant Address:</b> P 666 SEC 7 MADADENI 2950
5) <b>Existing Licence Holder:</b> NOT APPLICABLE <b>ID NO.</b> NOT APPLICABLE	6) <b>Existing Licence Holder Address:</b> NOT APPLICABLE
7) <b>Type of application:</b> NEW OPERATING LICENCE	8) <b>Operating Licence Number:</b> NOTAVAILABLE
9) <b>Vehicle Type:</b> MINIBUS	10) 1 X 15 (SEATED) + 0 (STANDING)
11) <b>Region:</b> AMAJUBA	
12.1	2100F57201BZ10189205 - NEWCASTLE TO BLOEMFONTEIN. FROM NEWCASTLE TAXI RANK IN TERMINUS STREET LEFT VOORTREKKER TURN LEFT KIRKLAND STREET INTO ALLEN STREET LEFT INTO R34 TURN LEFT INTO R103 TURN RIGHT INTO R714 TURN LEFT INTO R26 CORNER OF OXFORD & GOLD STREET TO BETHLEHEM PROCEED TO WELKOM AND TURN TO BLOEMFONTEIN TAXI RANK AND RETURN.
12.2	2202BQ1205S210055712 - NEWCASTLE TO VREENING. FROM NEWCASTLE TAXI RANK IN TERMINUS STREET LEFT VOORTREKKER STREET TURN LEFT KIRKLAND STREET INTO ALLEN STREET LEFT INTO R34 RIGHT INTO R103 LEFT INTO N3 LEFT INTO R54 LEFT INTO GENERAL HERTZORG ROAD LEFT INTO UNION LEFT TO VREENING TAXI RANK AND RETURN.
12.3	2202BQ2100HB10055687 - NEWCASTLE TO EMPANGENI FROM NEWCASTLE TAXI RANK PROCEED ACROSS TERMINUS STREET INTO VOORTREKKER STREET, TURN LEFT AT KIRKLAND STREET, TURN RIGHT AT ALLEN STREET PROCEED STRAIGHT VIA ARBOR PARK SUBURB, TURN LEFT N11 ROAD PROCEED STRAIGHT TURN RIGHT TO P483 ROAD, VIA BLAARBOSCH OSIZWENI TO UTRECHT, TURN RIGHT AT UTRECHT ROAD INTERSECTION ENTER R34 ROAD PROCEED STRAIGHT, TURN LEFT AT BLOODRIVER ENTER R33 ROAD AND CROSS ROADS STRAIGHT VIA STILWATER BP GARAGE ON ROAD TO VRYHEID, TURN RIGHT ACROSS ROADS BEFORE ENTERING VRYHEID PROCEED ON R34 ROAD VIA VRYHEID, PROCEED STRAIGHT VIA ULUNDI, VIA MELMOTH, TURN LEFT AT ENKWALINI NDUNDULU AREA. PROCEED STRAIGHT ON R34 ENTER EMPANGENI TAXI RANK. RETURN SAME ROUTE TO NEWCASTLE.
12.4	2202BQ2202DH10189188 - NEWCASTLE TO LADYSMITH. FROM NEWCASTLE APPROVED TAXI RANK PROCEED ACROSS TERMINUS STREET ENTER VOORTREKKER STREET, TURN LEFT AT KIRKLAND STREET, TURN RIGHT ENTER ALLEN STREET TURN RIGHT TO N11 JOIN CRAWCHAW STREET, TURN LEFT ENTER LADYSMITH APPROVED TAXI RANK RETURN WITH THE SAME ROUTE TO NEWCASTLE.
12.5	2202BQ22068T10055703 - NEWCASTLE TO PIETERMARITZBURG FROM NEWCASTLE APPROVED TAXI RANK PROCEED ACROSS TERMINUS STREET, ENTER VOORTREKKER STREET, TURN LEFT TO KIRKLAND STREET, TURN RIGHT ENTER ALLEN STREET, TURN LEFT TO N11, TURN LEFT TO HELPMEEKAR ROAD, TURN RIGHT TO PETERS ROAD THROUGH INDUSTRIAL, TURN RIGHT TO PETERS ROAD TURN RIGHT TO COLENSO ROAD, ROAD TURN RIGHT TO N8, TURN LEFT TO EAST STREET ENTER PIETERMARITZBURG APPROVED TAXI RANK. RETURN WITH THE SAME ROUTE TO NEWCASTLE.
12.6	2202BQ2206LS10055685 - NEWCASTLE TO DURBAN. FROM NEWCASTLE APPROVED TAXI RANK, PROCEED ACROSS TERMINUS ST, TURN RIGHT AT VOORTREKKER STREET, TURN LEFT TO KIRKLAND STREET, TURN RIGHT ENTER ALLEN STREET PROCEED STRAIGHT, TURN RIGHT TO N11, TURN LEFT TO HELPMEEKAR, TURN RIGHT TO PETERS ROAD, TURN RIGHT COLENSO ROAD, TURN LEFT TO R103, TURN LEFT TO N3, PROCEED TO MOOIRIVER TOLLGATE, MARIANHILL TOLLGATE, VIA PINETOWN. TURN LEFT TO ALICE STREET TURN LEFT TO ALBERT ROAD, UMNGENI ROAD AND OSBORN ROAD. RETURN WITH THE SAME ROUTE TO NEWCASTLE.
12.7	2202BQ8203DN10055710 - NEWCASTLE TO STANDERTON. FROM NEWCASTLE TAXI RANK LEFT VOORTREKKER STREET TURN LEFT KIRKLAND STREET INTO ALLEN STREET LEFT N11 INTO R23 LEFT TO STANDERTON TAXI RANK AND RETURN.
12.8	2202BS2202BQ00055826 - OSIZWENI TO KWA-MDAKANE. FROM OSIZWENI (TOP - RANK) P296 ROAD PASS UBUHLEBOMZINYATHI,MAFAHLAWANE,KWARMLAN,NAAS FARM,SPRINGBOK,JKIS JOIN P38 ROAD FAIRBREEZE,MFUNDWENI,KILKEEL TO APPROVED MDAKANE TAXI RANK.DIRECT AND RETURN.
12.9	2207B52202BQ00189222 - MDAKANE TO NEWCASTLE. FROM MDAKANE APPROVED TAXI RANK JOIN P38 ROAD PICK AND DROP KILKEEL, MFUNDWENI, FAIBREEZE JOIN P296 JOKIS,SPRINGBOK, NAAS FARM, KWARAMLAN, MAFALAWANE, UBUHLEBOMZINYATHI, TOP RANK P296, 42 COMPLEX OFFLOADING AND LOADING AT ALL POINTS, NINE MILES JOIN P483, CAVAN FARM PICK AND DROP PROCEED TO KWA MATHUKUZA TURN RIGHT ASIPHEPHE DRIVE. ENTER INDUSTRIAL AREA PASS N11 JOIN ALBERT STREET, TURN LEFT KIRKLAND STREET, TURN RIGHT VOORTREKKER ST, TURN LEFT TERMINUS ST ENTER TAXI RANK AND RETURN TO SUTHERLAND ST, TURN LEFT YORK ST OR HOSPITAL ST AND TURN RIGHT ALLEN STREET. RESTRICTIONS ? NO RESTRICTION TO AND FROM.
12.10	220BG82202BQ10192394 - MDAKANE TO NEWCASTLE. FROM MDAKANE TAXI RANK JOIN ROAD P272, ANNADALE MINE, ROOI POINT FARM, SHARPSTONE LAKE, KALVLAKTE, MBABANE, EMOYENI, NTEDEKA, HAALBOOM, JOIN P296 NINE MILES JOIN P283, CAVAN FARM, KWAMATHUKUZA JOIN N11 VIA EMMASOTSHENI ENTER ALLEN ST, TURN LEFT KIRKLAND STREET, TURN RIGHT VOORTREKKER ST, TURN LEFT TERMINUS ST ENTER APPROVED NEWCASTLE TAXI RANK AND RETURN. RESTRICTION NO RESTRICTION TO AND FROM. OFFLOADING AND LOADING AT ALL POINTS.



## transport

Department:  
Transport  
Province of KwaZulu-Natal

## GAZETTE

LGKZNG32-2019-OCT

REGION: ALL

1)	<b>Application Number:</b> APP0118080	2)	<b>Gazette Number:</b> LGKZNG32-2019-OCT
3)	<b>Applicant:</b> DS MASONDO <b>ID NO.</b> 6803085723089 <b>Association:</b> NTUZUMA TAXI ASSOCIATION	4)	<b>Applicant Address:</b> M885 INKUME ROAD KWA MASHU KWAZULU NATAL 4360
5)	<b>Existing Licence Holder:</b> NOT APPLICABLE <b>ID NO.</b> NOT APPLICABLE	6)	<b>Existing Licence Holder Address:</b> NOT APPLICABLE
7)	<b>Type of application:</b> NEW OPERATING LICENCE	8)	<b>Operating Licence Number:</b> NOTAVAILABLE
9)	<b>Vehicle Type:</b> MINIBUS	10)	1 X 15 (SEATED) + 0 (STANDING)
11)	<b>Region:</b> GREATER NORTH		
12.1	<p>2206MY2206RK00049296 - NTUZUMA TO PINETOWN</p> <p>FROM THE STARTING POINT ON ITHENDELE DRIVE NEAR KWANOZAZA SHOPPING CENTRE ALONG ANY OF THE INNER CIRCLE ROUTES1 TO 4 WITHIN NTUZUMA TOWNSHIP ALONG ITHENDELE DRIVE LEFT INTO NTUZUMA ACCEDD ROAD RIGHT INTO KWAMASHU HIGHWAY (M25) TURN RIGHT INTO THE N2 ALONG THE N2 LEFT INTO INANDA ROAD (M21) OFF RAMP RIGHT INTO UMGENI ROAD (M19) INTO ST JOHNS AVENUE RIGHT INTO OLD MAIN ROAD LEFT INTO MOODIE STREET RIGHT INTO HILL STREET AND PROCEED TO THE END POINT ON HILL STREET.</p> <p>AND</p> <p>FROM THE STARTING POINT ABOVE ALONG THE ROUTES INDICATED ABOVE RIGHT INTO THE N2 ALONG THE N2 INTO THE N3 INTO THE M13 RIGHT INTO OLD MAIN ROAD RIGHT INTO MOODIE STREET RIGHT INTO HILL STREET AND PROCEED TO THE END POINT ON HILL STREET.</p> <p>AND</p> <p>FROM THE STARTING POINT ABOVE ALONG THE ROUTES INDICATED ABOVE RIGHT INTO UMGENI ROAD (M19) ALONG THE M19 RIGHT INTO OTTO VOLEK ROAD LEFT INTO SHEPSTONE ROAD LEFT INTO REGENT STREET RIGHT INTO CHELSEA AVENUE LEFT INTO CHELSEA AVENUE LEFT INTO ESCOM ROAD RIGHT INTO OLD MAIN ROAD RIGHT INTO TRAFFORD ROAD LEFT INTO HILLCLIMB ROAD LEFT INTO KYALAMI ROAD INTO CIRCUIT ROAD LEFT INTO MALCOLM ROAD LEFT INTO ALBERT ROAD LEFT INTO ALEXANDER ROAD LEFT INTO OLD MAIN ROAD RIGHT INTO MOODIE STREET RIGHT INTO HILL STREET AND PROCEED TO THE TAXI RANK ON HILL STREET.</p>		
12.2	<p>2206MY2206U200049297 - NTUZUMA TO VERULAM</p> <p>FROM THE STARTING POINT (ITHENDELE DRIVE TAXI RANK) NEAR KWANOZAZA SHOPPING CENTRE ALONG ANY OF THE INNER CIRCLE ROUTES WITHIN NTUZUMA TOWNSHIP ALONG ITHENDELE DRIVE LEFT INTO NTUZUMA ACCESS ROAD RIGHT INTO KWAMASHU HIGHWAY (M25) ALONG THE M25 LEFT INTO R102 PASS WHITE HOUSE SHOPPING CENTRE ALONG R102 RIGHT INTO WICK STREET LEFT INTO IRELAND STREET AND PROCEED TO AN APPROVED TAXI RANK ON IRELAND STREET.</p> <p>ALTERNATIVE ROUTE</p> <p>ALONG THE SAME ROUTE ABOVE INTO NTUZUMA ACCESS ROAD INTO INDUSTRIAL PARK ROAD LEFT INTO PHOENIX HIGHWAY LEFT INTO R102 AND PROCEED TO VERULAM AS PER THE ABOVE ROUTE.</p> <p>RESTRICTION: NO PICKING UP OF PASSENGERS ON PHOENIX HIGHWAY.</p>		
12.3	<p>KZN601NS118055 - NTUZUMA TO DURBAN</p> <p>FROM NTUZUMA TAXI RANK TO LHOBBE ROAD LEFT TO MBALANE ROAD (PICK UP PASSENGERS), LEFT TO LBHUCE DRIVE PICK AND DROP, RIGHT TO INGCEBO DRIVE PICK AND DROP, RIGHT TO MTHELEKISI (PICK AND DROP), RIGHT TO MADAMFANA (PICK AND DROP), RIGHT TO LBHUCE DRIVE (PICK AND DROP), LEFT TO INGCEBO DRIVE (PICK AND DROP), RIGHT TO NDIYAZANA (PICK AND DROP), LEFT TO INGCEBO DRIVE (PICK UP PASSENGERS), RIGHT TO INTSISHO PASS NTUZUMA POLICE STATION LEFT TO UNNAMED ROAD RIGHT TO LBHUCE (PICK UP PASSENGERS) RIGHT TO XAMU (PICK UP ), LEFT TO LHOBBE PICK AND DROP PASSENGERS), LEFT TO ITHENDELE DRIVE (PICK AND DROP) AND TURN BACK TO ENGEN GARAGE WITH ITHENDELE DRIVE (PICK UP PASSENGERS) LEFT TO IVONDWE (PICK AND DROP), RIGHT TO BUHLE BODWA WALK (PICK AND DROP), RETURN WITH BUHLE BODWA WALK (PICK AND DROP) LEFT TO IVONDWE (PICK AND DROP) LEFT TO ITHENDELE DRIVE (PICKAND DROP) LEFT TO BHEKUZULU DRIVE (PICK AND DROP), RETURN AND WHEN REACHING SANDLWANA DRIVE, LEFT TO ITHENDELE DRIVE (PICK AND DROP) PASS NTUZUMA TAXI RANK, LEFT TO KING DINUZULU DRIVE (PICK AND DROP), AND TURN BACK TO SINAMUVA DRIVE (PICK AND DROP), RETURN TO KING DINUZULU DRIVE (PICK AND DROP), LEFT TO XOLANI NGCOBO WALK (PICK AND DROP) RIGHT TO SIQUBUQUBU ROAD ( PICK AND DROP), RIGHT TO UNNAMED ROAD ( PICK AND DROP), RIGHT TO NKATHAZO ROAD (NEW ROAD- PICK AND DROP) TURN RIGHT THEN IMMEDIATE LEFT TO ITHENDELE DRIVE (PICK UP AND DROP), THEN LEFT TO NTUZUMA ACCESS (NHLUNWANE) PICK AND DROP.</p> <p>ALTERNATIVE ONE</p> <p>FROM NTUZUMA ACCESS (NHLUNGWANE) TURN RIGHT TO M25, RIGHT TO N2, LEFT TO INANDA ROAD (M21), INTO SEA COW LAKE, RIGHT TO NORTH COAST ROAD AND PROCEED TO CENTENARY ROAD TAXI RANK AND RETURN TO NTUZUMA ON THE SAME ROUTE.</p> <p>ALTERNATIVE TWO:</p> <p>FROM NTUZUMA ACCESS, TURN RIGHT TO M25, INTO N2, LEFT TO INANDA ROAD (M21) OFF RAMP AND LEFT TO UMGENI ROAD (M19), AND PROCEED TO CENTENARY ROAD TAXI RANK AND RETURN TO NTUZUMA ON THE SAME ROUTE.</p> <p>ALTERNATIVE THREE:</p> <p>FROM NTUZUMA ACCESS TURN RIGHT TO M25, RIGHT TO N2, LEFT TO N3 INTO OLD DUTCH ROAD, INTO ALICE STREET, RIGHT TO SOLDIERS WAY AND PROCEED TO SOLDIERS WAY TAXI RANK AND RETURN TO NTUZUMA ON THE SAME ROUTE.</p> <p>ALTERNATIVE FOUR:</p> <p>FROM NTUZUMA ACCESS (NHLUNGWANE), RIGHT TO M25, RIGHT TO N2, RIGHT TO NORTH COAST ROAD, TO UMGENI LEFT TO ARGYLE ROAD, RIGHT TO BRICKFIELD, INTO POINT ROAD, RIGHT TO BAY TERRACE, RIGHT TO STANGER STREET, LEFT TO ORDINANCE ROAD, LEFT TO SOLDIERS WAY, RIGHT TO QUEEN STREET, RIGHT TO FIELD STREET AND PROCEED TO SOLDIERS WAY TAXI RANK AND RETURN ON THE SAME ROUTE.</p>		



## transport

Department:  
Transport  
Province of KwaZulu-Natal

## GAZETTE

LGKZNG32-2019-OCT

REGION: ALL

12.4	KZN601NS118104 - NTUZUMA TO CROSSROAD
	FROM NTUZUMA TAXI RANK TO LHOBHE ROAD LEFT TO MBALANE ROAD (PICK UP PASSENGERS), LEFT TO IBHUCE DRIVE PICK AND DROP, RIGHT TO INGCEBO DRIVE PICK AND DROP, RIGHT TO MTHELEKISI (PICK AND DROP), RIGHT TO MADAMFANA (PICK AND DROP), RIGHT TO IBHUCE DRIVE (PICK AND DROP), LEFT TO INGCEBO DRIVE (PICK AND DROP), RIGHT TO NDIYAZANA (PICK AND DROP), LEFT TO INGCEBO DRIVE (PICK UP PASSENGERS), RIGHT TO INTSISHO PASS NTUZUMA POLICE STATION LEFT TO UNNAMED ROAD RIGHT TO IBHUCE (PICK UP PASSENGERS) RIGHT TO XAMU (PICK UP), LEFT TO LHOBHE PICK AND DROP PASSENGERS, LEFT TO ITHENDELE DRIVE (PICK AND DROP) AND TURN BACK TO ENGEN GARAGE WITH ITHENDELE DRIVE (PICK UP PASSENGERS) LEFT TO IVONDWE (PICK AND DROP), RIGHT TO BUHLE BODWA WALK (PICK AND DROP), RETURN WITH BUHLE BODWA WALK (PICK AND DROP) LEFT TO IVONDWE (PICK AND DROP) LEFT TO ITHENDELE DRIVE (PICK AND DROP) LEFT TO BHEKUZULU DRIVE (PICK AND DROP), RETURN AND WHEN REACHING SANDLWANA DRIVE, LEFT TO ITHENDELE DRIVE (PICK AND DROP) PASS NTUZUMA TAXI RANK, LEFT TO KING DINUZULU DRIVE (PICK AND DROP), AND TURN TO SINAMUVA DRIVE (PICK AND DROP), RETURN TO KING DINUZULU DRIVE (PICK AND DROP), LEFT TO XOLANI NGCOBO WALK (PICK AND DROP) RIGHT TO SIQUBUQUBU ROAD (PICK AND DROP), RIGHT TO UNNAMED ROAD (PICK AND DROP), RIGHT TO NKATHAZO ROAD (NEW ROAD- PICK AND DROP), TURN RIGHT THEN IMMEDIATE LEFT TO ITHENDELE DRIVE (PICK UP AND DROP), THEN LEFT TO NTUZUMA ACCESS (NHLUNGWANE) PICK AND DROP, RIGHT TO M25 OFF RAMP ON CURNICK NDLOVU WAY, DROP OFF PASSENGERS RIGHT TO MALANDELA ROAD INTO CROSSROAD TAXI RANK AND RETURN ON THE SAME ROUTE.
12.5	KZN601NS118153 - NTUZUMA TO INDUSTRIAL PARK
	FROM NTUZUMA TAXI RANK TO LHOBHE ROAD LEFT TO MBALANE ROAD (PICK UP PASSENGERS), LEFT TO IBHUCE DRIVE PICK AND DROP, RIGHT TO INGCEBO DRIVE PICK AND DROP, RIGHT TO MTHELEKISI (PICK AND DROP), RIGHT TO MADAMFANA (PICK AND DROP), RIGHT TO IBHUCE DRIVE (PICK AND DROP), LEFT TO INGCEBO DRIVE (PICK AND DROP), RIGHT TO NDIYAZANA (PICK AND DROP), LEFT TO INGCEBO DRIVE (PICK UP PASSENGERS), RIGHT TO INTSISHO PASS NTUZUMA POLICE STATION LEFT TO UNNAMED ROAD RIGHT TO IBHUCE (PICK UP PASSENGERS) RIGHT TO XAMU (PICK UP), LEFT TO LHOBHE PICK AND DROP PASSENGERS, LEFT TO ITHENDELE DRIVE (PICK AND DROP) AND TURN BACK TO ENGEN GARAGE WITH ITHENDELE DRIVE (PICK UP PASSENGERS) LEFT TO IVONDWE (PICK AND DROP), RIGHT TO BUHLE BODWA WALK (PICK AND DROP), RETURN WITH BUHLE BODWA WALK (PICK AND DROP) LEFT TO IVONDWE (PICK AND DROP) LEFT TO ITHENDELE DRIVE (PICK AND DROP) LEFT TO BHEKUZULU DRIVE (PICK AND DROP), RETURN AND WHEN REACHING SANDLWANA DRIVE, LEFT TO ITHENDELE DRIVE (PICK AND DROP) PASS NTUZUMA TAXI RANK, LEFT TO KING DINUZULU DRIVE (PICK AND DROP), AND TURN TO SINAMUVA DRIVE (PICK AND DROP), RETURN TO KING DINUZULU DRIVE (PICK AND DROP), LEFT TO XOLANI NGCOBO WALK (PICK AND DROP) RIGHT TO SIQUBUQUBU ROAD (PICK AND DROP), RIGHT TO UNNAMED ROAD (PICK AND DROP), RIGHT TO NKATHAZO ROAD (NEW ROAD- PICK AND DROP), TURN RIGHT THEN IMMEDIATE LEFT TO ITHENDELE DRIVE (PICK UP AND DROP), THEN LEFT TO NTUZUMA ACCESS (NHLUNGWANE) PICK AND DROP, RIGHT TO M25, TO HUNSLET ROAD AND RIGHT TO ABERDINE ROAD, PICK AND DROP AND RETURN TO NTUZUMA ON THE SAME ROUTE.
12.6	KZN601NS118202 - NTUZUMA TO KWAMASHU
	FROM NTUZUMA TAXI RANK TO LHOBHE ROAD LEFT TO MBALANE ROAD (PICK UP PASSENGERS), LEFT TO IBHUCE DRIVE PICK AND DROP, RIGHT TO INGCEBO DRIVE PICK AND DROP, RIGHT TO MTHELEKISI (PICK AND DROP), RIGHT TO MADAMFANA (PICK AND DROP), RIGHT TO IBHUCE DRIVE (PICK AND DROP), LEFT TO INGCEBO DRIVE (PICK AND DROP), RIGHT TO NDIYAZANA (PICK AND DROP), LEFT TO INGCEBO DRIVE (PICK UP PASSENGERS), RIGHT TO INTSISHO PASS NTUZUMA POLICE STATION LEFT TO UNNAMED ROAD RIGHT TO IBHUCE (PICK UP PASSENGERS) RIGHT TO XAMU (PICK UP), LEFT TO LHOBHE PICK AND DROP PASSENGERS, LEFT TO ITHENDELE DRIVE (PICK AND DROP) AND TURN BACK TO ENGEN GARAGE WITH ITHENDELE DRIVE (PICK UP PASSENGERS) LEFT TO IVONDWE (PICK AND DROP), RIGHT TO BUHLE BODWA WALK (PICK AND DROP), RETURN WITH BUHLE BODWA WALK (PICK AND DROP) LEFT TO IVONDWE (PICK AND DROP) LEFT TO ITHENDELE DRIVE (PICK AND DROP) LEFT TO BHEKUZULU DRIVE (PICK AND DROP), RETURN AND WHEN REACHING SANDLWANA DRIVE, LEFT TO ITHENDELE DRIVE (PICK AND DROP) PASS NTUZUMA TAXI RANK, LEFT TO KING DINUZULU DRIVE (PICK AND DROP), AND TURN BACK TO SINAMUVA DRIVE (PICK AND DROP), RETURN TO KING DINUZULU DRIVE (PICK AND DROP), LEFT TO XOLANI NGCOBO WALK (PICK AND DROP) RIGHT TO SIQUBUQUBU ROAD (PICK AND DROP), RIGHT TO UNNAMED ROAD (PICK AND DROP), RIGHT TO NKATHAZO ROAD (NEW ROAD- PICK AND DROP), TURN RIGHT THEN IMMEDIATE LEFT TO ITHENDELE DRIVE (PICK UP AND DROP), THEN LEFT TO NTUZUMA ACCESS (NHLUNGWANE) PICK AND DROP, INTO ITHENDELE DRIVE, JOIN LINDA ROAD (NO PICKING UP AND DROPPING OF PASSENGERS) RIGHT TO BHEJANE ROAD (NO PICKING AND DROPPING) LEFT TO LINDA NZAMA ROAD, INTO KWAMASHU TAXI RANK AND RETURN TO NTUZUMA ON THE SAME ROUTE.
12.7	KZN601NS118496 - NTUZUMA TO PINETOWN
	FROM NTUZUMA TAXI RANK TO LHOBHE ROAD LEFT TO MBALANE ROAD (PICK UP PASSENGERS), LEFT TO IBHUCE DRIVE PICK AND DROP, RIGHT TO INGCEBO DRIVE PICK AND DROP, RIGHT TO MTHELEKISI (PICK AND DROP), RIGHT TO MADAMFANA (PICK AND DROP), RIGHT TO IBHUCE DRIVE (PICK AND DROP), LEFT TO INGCEBO DRIVE (PICK AND DROP), RIGHT TO NDIYAZANA (PICK AND DROP), LEFT TO INGCEBO DRIVE (PICK UP PASSENGERS), RIGHT TO INTSISHO PASS NTUZUMA POLICE STATION LEFT TO UNNAMED ROAD RIGHT TO IBHUCE (PICK UP PASSENGERS) RIGHT TO XAMU (PICK UP), LEFT TO LHOBHE (PICK AND DROP PASSENGERS), LEFT TO ITHENDELE DRIVE (PICK AND DROP) AND TURN TO ENGEN GARAGE WITH ITHENDELE DRIVE (PICK UP PASSENGERS) LEFT TO IVONDWE (PICK AND DROP), RIGHT TO BUHLE BODWA WALK (PICK AND DROP), RETURN WITH BUHLE BODWA WALK (PICK AND DROP) LEFT TO IVONDWE (PICK AND DROP) LEFT TO ITHENDELE DRIVE (PICK AND DROP) LEFT TO BHEKUZULU DRIVE (PICK AND DROP), RETURN AND WHEN REACHING SANDLWANA DRIVE, LEFT TO ITHENDELE DRIVE (PICK AND DROP) PASS NTUZUMA TAXI RANK, LEFT TO KING DINUZULU DRIVE (PICK AND DROP) AND TURN TO SINAMUVA DRIVE (PICK AND DROP), RETURN TO KING DINUZULU DRIVE (PICK AND DROP), LEFT TO XOLANI NGCOBO WALK (PICK AND DROP) RIGHT TO SIQUBUQUBU ROAD (PICK AND DROP), RIGHT TO UNNAMED ROAD (PICK AND DROP), RIGHT TO NKATHAZO ROAD (NEW ROAD- PICK AND DROP), TURN RIGHT THEN IMMEDIATE LEFT TO ITHENDELE DRIVE (PICK UP AND DROP), THEN LEFT TO NTUZUMA ACCESS (NHLUNGWANE) PICK AND DROP, RIGHT TO M25, RIGHT TO N2, OFF RAMP TO M19, INTO ST. JOHNS AVENUE RIGHT TO JOSIAH GUMEDE ROAD LEFT TO MOODIE STREET, RIGHT TO HILL STREET, INTO HILL STREET TAXI RANK AND RETURN ON THE SAME ROUTE.  RETURN.  FROM HILL STREET TAXI RANK, LEFT TO MOODIE STREET, RIGHT TO JOSIAH GUMEDE STREET, LEFT TO BERMS ROAD, RIGHT TO M19, OFF RAMP TO N2, OFF RAMP TO M25, LEFT TO NTUZUMA ACCESS, PICK AND DROP, RIGHT TO ITHENDELE DRIVE, PICK AND DROP PASS NKATHAZO ROAD, PICK AND DROP AROUND NTUZUMA UNITS UNTLL REACHING NTUZUMA TAXI RANK.



## transport

Department:  
Transport  
Province of KwaZulu-Natal

## GAZETTE

LGKZNG32-2019-OCT

REGION: ALL

1) <b>Application Number:</b> APP0118081	2) <b>Gazette Number:</b> LGKZNG32-2019-OCT
3) <b>Applicant:</b> DS MASONDO <b>ID NO.</b> 6803085723089 <b>Association:</b> NTUZUMA TAXI ASSOCIATION	4) <b>Applicant Address:</b> M885 INKUME ROAD KWA MASHU KWAZULU NATAL 4360
5) <b>Existing Licence Holder:</b> NOT APPLICABLE <b>ID NO.</b> NOT APPLICABLE	6) <b>Existing Licence Holder Address:</b> NOT APPLICABLE
7) <b>Type of application:</b> NEW OPERATING LICENCE	8) <b>Operating Licence Number:</b> NOTAVAILABLE
9) <b>Vehicle Type:</b> MINIBUS	10) 1 X 15 (SEATED) + 0 (STANDING)
11) <b>Region:</b> GREATER NORTH	
12.1	<p>KZN601NS118055 - NTUZUMA TO DURBAN</p> <p>FROM NTUZUMA TAXI RANK TO LHOBHE ROAD LEFT TO MBALANE ROAD (PICK UP PASSENGERS), LEFT TO LBHUCE DRIVE PICK AND DROP, RIGHT TO INGCEBO DRIVE PICK AND DROP, RIGHT TO MTHELEKISI (PICK AND DROP), RIGHT TO MADAMFANA (PICK AND DROP), RIGHT TO LBHUCE DRIVE (PICK AND DROP), LEFT TO INGCEBO DRIVE (PICK AND DROP), RIGHT TO NDIYAZANA (PICK AND DROP), LEFT TO INGCEBO DRIVE (PICK UP PASSENGERS), RIGHT TO INTSISHO PASS NTUZUMA POLICE STATION LEFT TO UNNAMED ROAD RIGHT TO LBHUCE (PICK UP PASSENGERS) RIGHT TO XAMU (PICK UP ), LEFT TO LHOBHE PICK AND DROP PASSENGERS), LEFT TO ITHENDELE DRIVE (PICK AND DROP) AND TURN BACK TO ENGEN GARAGE WITH ITHENDELE DRIVE (PICK UP PASSENGERS) LEFT TO IVONDWE (PICK AND DROP), RIGHT TO BUHLE BODWA WALK (PICK AND DROP), RETURN WITH BUHLE BODWA WALK (PICK AND DROP) LEFT TO IVONDWE (PICK AND DROP) LEFT TO ITHENDELE DRIVE (PICK AND DROP) LEFT TO BHEKUZULU DRIVE (PICK AND DROP), RETURN AND WHEN REACHING SANDLWANA DRIVE, LEFT TO ITHENDELE DRIVE (PICK AND DROP) PASS NTUZUMA TAXI RANK, LEFT TO KING DINUZULU DRIVE (PICK AND DROP), AND TURN BACK TO SINAMUVA DRIVE (PICK AND DROP), RETURN TO KING DINUZULU DRIVE (PICK AND DROP), LEFT TO XOLANI NGCOBO WALK (PICK AND DROP) RIGHT TO SIQUBUQUBU ROAD ( PICK AND DROP), RIGHT TO UNNAMED ROAD ( PICK AND DROP), RIGHT TO NKATHAZO ROAD (NEW ROAD- PICK AND DROP) TURN RIGHT THEN IMMEDIATE LEFT TO ITHENDELE DRIVE (PICK UP AND DROP), THEN LEFT TO NTUZUMA ACCESS (NHLUNGWANE) PICK AND DROP.</p> <p>ALTERNATIVE ONE</p> <p>FROM NTUZUMA ACCESS (NHLUNGWANE) TURN RIGHT TO M25, RIGHT TO N2, LEFT TO INANDA ROAD (M21), INTO SEA COW LAKE, RIGHT TO NORTH COAST ROAD AND PROCEED TO CENTENARY ROAD TAXI RANK AND RETURN TO NTUZUMA ON THE SAME ROUTE.</p> <p>ALTERNATIVE TWO:</p> <p>FROM NTUZUMA ACCESS, TURN RIGHT TO M25, INTO N2, LEFT TO INANDA ROAD (M21) OFF RAMP AND LEFT TO UMNENI ROAD (M19), AND PROCEED TO CENTENARY ROAD TAXI RANK AND RETURN TO NTUZUMA ON THE SAME ROUTE.</p> <p>ALTERNATIVE THREE:</p> <p>FROM NTUZUMA ACCESS TURN RIGHT TO M25, RIGHT TO N2, LEFT TO N3 INTO OLD DUTCH ROAD, INTO ALICE STREET, RIGHT TO SOLDIERS WAY AND PROCEED TO SOLDIERS WAY TAXI RANK AND RETURN TO NTUZUMA ON THE SAME ROUTE.</p> <p>ALTERNATIVE FOUR:</p> <p>FROM NTUZUMA ACCESS (NHLUNGWANE), RIGHT TO M25, RIGHT TO N2, RIGHT TO NORTH COAST ROAD, TO UMNENI LEFT TO ARGYLE ROAD, RIGHT TO BRICKFIELD, INTO POINT ROAD, RIGHT TO BAY TERRACE, RIGHT TO STANGER STREET, LEFT TO ORDINANCE ROAD, LEFT TO SOLDIERS WAY, RIGHT TO QUEEN STREET, RIGHT TO FIELD STREET AND PROCEED TO SOLDIERS WAY TAXI RANK AND RETURN ON THE SAME ROUTE.</p>
12.2	<p>KZN601NS118104 - NTUZUMA TO CROSSROAD</p> <p>FROM NTUZUMA TAXI RANK TO LHOBHE ROAD LEFT TO MBALANE ROAD (PICK UP PASSENGERS), LEFT TO IBHUCE DRIVE PICK AND DROP, RIGHT TO INGCEBO DRIVE PICK AND DROP, RIGHT TO MTHELEKISI (PICK AND DROP), RIGHT TO MADAMFANA (PICK AND DROP), RIGHT TO IBHUCE DRIVE (PICK AND DROP), LEFT TO INGCEBO DRIVE (PICK AND DROP), RIGHT TO NDIYAZANA (PICK AND DROP), LEFT TO INGCEBO DRIVE (PICK UP PASSENGERS), RIGHT TO INTSISHO PASS NTUZUMA POLICE STATION LEFT TO UNNAMED ROAD RIGHT TO IBHUCE (PICK UP PASSENGERS) RIGHT TO XAMU (PICK UP ), LEFT TO LHOBHE PICK AND DROP PASSENGERS), LEFT TO ITHENDELE DRIVE (PICK AND DROP) AND TURN BACK TO ENGEN GARAGE WITH ITHENDELE DRIVE (PICK UP PASSENGERS) LEFT TO IVONDWE (PICK AND DROP), RIGHT TO BUHLE BODWA WALK (PICK AND DROP), RETURN WITH BUHLE BODWA WALK (PICK AND DROP) LEFT TO IVONDWE (PICK AND DROP) LEFT TO ITHENDELE DRIVE (PICK AND DROP) LEFT TO BHEKUZULU DRIVE (PICK AND DROP), RETURN AND WHEN REACHING SANDLWANA DRIVE, LEFT TO ITHENDELE DRIVE (PICK AND DROP) PASS NTUZUMA TAXI RANK, LEFT TO KING DINUZULU DRIVE (PICK AND DROP), AND TURN TO SINAMUVA DRIVE (PICK AND DROP), RETURN TO KING DINUZULU DRIVE (PICK AND DROP), LEFT TO XOLANI NGCOBO WALK (PICK AND DROP) RIGHT TO SIQUBUQUBU ROAD ( PICK AND DROP), RIGHT TO UNNAMED ROAD ( PICK AND DROP), RIGHT TO NKATHAZO ROAD (NEW ROAD- PICK AND DROP), TURN RIGHT THEN IMMEDIATE LEFT TO ITHENDELE DRIVE (PICK UP AND DROP), THEN LEFT TO NTUZUMA (NHLUNGWANE) PICK AND DROP, RIGHT TO M25 OFF RAMP ON CURNICK NDLOVU WAY, DROP OFF PASSENGERS RIGHT TO MALANDELA ROAD INTO CROSSROAD TAXI RANK AND RETURN ON THE SAME ROUTE.</p>
12.3	<p>KZN601NS118153 - NTUZUMA TO INDUSTRIAL PARK</p> <p>FROM NTUZUMA TAXI RANK TO IHOBE ROAD LEFT TO MBALANE ROAD (PICK UP PASSENGERS), LEFT TO IBHUCE DRIVE PICK AND DROP, RIGHT TO INGCEBO DRIVE PICK AND DROP, RIGHT TO MTHELEKISI (PICK AND DROP), RIGHT TO MADAMFANA (PICK AND DROP), RIGHT TO IBHUCE DRIVE (PICK AND DROP), LEFT TO INGCEBO DRIVE (PICK AND DROP), RIGHT TO NDIYAZANA (PICK AND DROP), LEFT TO INGCEBO DRIVE (PICK UP PASSENGERS), RIGHT TO INTSISHO PASS NTUZUMA POLICE STATION LEFT TO UNNAMED ROAD RIGHT TO IBHUCE (PICK UP PASSENGERS) RIGHT TO XAMU (PICK UP ), LEFT TO IHOBE PICK AND DROP PASSENGERS), LEFT TO ITHENDELE DRIVE (PICK AND DROP) AND TURN BACK TO ENGEN GARAGE WITH ITHENDELE DRIVE (PICK UP PASSENGERS) LEFT TO IVONDWE (PICK AND DROP), RIGHT TO BUHLE BODWA WALK (PICK AND DROP), RETURN WITH BUHLE BODWA WALK (PICK AND DROP) LEFT TO IVONDWE (PICK AND DROP) LEFT TO ITHENDELE DRIVE (PICK AND DROP) LEFT TO BHEKUZULU DRIVE (PICK AND DROP), RETURN AND WHEN REACHING SANDLWANA DRIVE, LEFT TO ITHENDELE DRIVE (PICK AND DROP) PASS NTUZUMA TAXI RANK, LEFT TO KING DINUZULU DRIVE (PICK AND DROP), AND TURN TO SINAMUVA DRIVE (PICK AND DROP), RETURN TO KING DINUZULU DRIVE (PICK AND DROP), LEFT TO XOLANI NGCOBO WALK (PICK AND DROP) RIGHT TO SIQUBUQUBU ROAD ( PICK AND DROP), RIGHT TO UNNAMED ROAD (PICK AND DROP), RIGHT TO NKATHAZO ROAD ( NEW ROAD- PICK AND DROP), TURN RIGHT THEN IMMEDIATE LEFT TO ITHENDELE DRIVE (PICK UP AND DROP), THEN LEFT TO NTUZUMA ACCESS (NHLUNGWANE) PICK AND DROP, RIGHT TO M25 ,TO HUNSLET ROAD AND RIGHT TO ABERDINE ROAD , PICK AND DROP AND RETURN TO NTUZUMA ON THE SAME ROUTE.</p>





## transport

Department:  
Transport  
Province of KwaZulu-Natal

## GAZETTE

LGKZNG32-2019-OCT

REGION: ALL

12.4	KZN601NS118202 - NTUZUMA TO KWAMASHU
	<p>FROM NTUZUMA TAXI RANK TO IOBHHE ROAD LEFT TO MBALANE ROAD (PICK UP PASSENGERS), LEFT TO IBHUCE DRIVE PICK AND DROP, RIGHT TO INGCEBO DRIVE PICK AND DROP, RIGHT TO MTHELEKISI (PICK AND DROP), RIGHT TO MADAMFANA (PICK AND DROP), RIGHT TO IBHUCE DRIVE (PICK AND DROP), LEFT TO INGCEBO DRIVE (PICK AND DROP), RIGHT TO NDIYAZANA (PICK AND DROP), LEFT TO INGCEBO DRIVE (PICK UP PASSENGERS), RIGHT TO INTSISHO PASS NTUZUMA POLICE STATION LEFT TO UNNAMED ROAD RIGHT TO IBHUCE (PICK UP PASSENGERS) RIGHT TO XAMU (PICK UP), LEFT TO IOBHHE PICK AND DROP PASSENGERS, LEFT TO ITHENDELE DRIVE (PICK AND DROP) AND TURN BACK TO ENGEN GARAGE WITH ITHENDELE DRIVE (PICK UP PASSENGERS) LEFT TO IVONDWE (PICK AND DROP), RIGHT TO BUHLE BODWA WALK (PICK AND DROP), RETURN WITH BUHLE BODWA WALK (PICK AND DROP) LEFT TO IVONDWE (PICK AND DROP) LEFT TO ITHENDELE DRIVE (PICK AND DROP) LEFT TO BHEKUZULU DRIVE (PICK AND DROP), RETURN AND WHEN REACHING SANDLWANA DRIVE, LEFT TO ITHENDELE DRIVE (PICK AND DROP) PASS NTUZUMA TAXI RANK, LEFT TO KING DINUZULU DRIVE (PICK AND DROP), AND TURN BACK TO SINAMUVA DRIVE (PICK AND DROP), RETURN TO KING DINUZULU DRIVE (PICK AND DROP), LEFT TO XOLANI NGCOBO WALK (PICK AND DROP) RIGHT TO SIQUBUQUBU ROAD (PICK AND DROP), RIGHT TO UNNAMED ROAD (PICK AND DROP), RIGHT TO NKATHAZO ROAD (NEW ROAD-PICK AND DROP), TURN RIGHT THEN IMMEDIATE LEFT TO ITHENDELE DRIVE (PICK UP AND DROP), THEN LEFT TO NTUZUMA ACCESS (NHLUNGWANE) PICK AND DROP, INTO ITHENDELE DRIVE, JOIN LINDA ROAD (NO PICKING UP AND DROPPING OF PASSENGERS) RIGHT TO BHEJANE ROAD (NO PICKING AND DROPPING) LEFT TO LINDA NZAMA ROAD, INTO KWAMASHU TAXI RANK AND RETURN TO NTUZUMA ON THE SAME ROUTE.</p>
12.5	KZN601NS118251 - NTUZUMA TO UMHLANGA ROCKS
	<p>FROM NTUZUMA TAXI RANK TO IOBHHE ROAD LEFT TO MBALANE ROAD (PICK UP PASSENGERS), LEFT TO IBHUCE DRIVE PICK AND DROP, RIGHT TO INGCEBO DRIVE PICK AND DROP, RIGHT TO MTHELEKISI (PICK AND DROP), RIGHT TO MADAMFANA (PICK AND DROP), RIGHT TO IBHUCE DRIVE (PICK AND DROP), LEFT TO INGCEBO DRIVE (PICK AND DROP), RIGHT TO NDIYAZANA (PICK AND DROP), LEFT TO INGCEBO DRIVE (PICK UP PASSENGERS), RIGHT TO INTSISHO PASS NTUZUMA POLICE STATION LEFT TO UNNAMED ROAD RIGHT TO IBHUCE (PICK UP PASSENGERS) RIGHT TO XAMU (PICK UP), LEFT TO IOBHHE PICK AND DROP PASSENGERS, LEFT TO ITHENDELE DRIVE (PICK AND DROP) AND TURN TO ENGEN GARAGE WITH ITHENDELE DRIVE (PICK UP PASSENGERS) LEFT TO IVONDWE (PICK AND DROP), RIGHT TO BUHLE BODWA WALK (PICK AND DROP), RETURN WITH BUHLE BODWA WALK (PICK AND DROP) LEFT TO IVONDWE (PICK AND DROP), LEFT TO ITHENDELE DRIVE (PICK AND DROP) LEFT TO BHEKUZULU DRIVE (PICK AND DROP), RETURN AND WHEN REACHING SANDLWANA DRIVE, LEFT TO ITHENDELE DRIVE (PICK AND DROP) PASS NTUZUMA TAXI RANK, LEFT TO KING DINUZULU DRIVE (PICK AND DROP), AND TURN BACK TO SINAMUVA DRIVE (PICK AND DROP), RETURN TO KING DINUZULU DRIVE (PICK AND DROP), LEFT TO XOLANI NGCOBO WALK (PICK AND DROP) RIGHT TO SIQUBUQUBU ROAD (PICK AND DROP), RIGHT TO UNNAMED ROAD (PICK AND DROP), RIGHT TO NKATHAZO ROAD (NEW ROAD-PICK AND DROP), TURN RIGHT THEN IMMEDIATE LEFT TO ITHENDELE DRIVE (PICK UP AND DROP), THEN LEFT TO NTUZUMA ACCESS (NHLUNGWANE) PICK AND DROP, RIGHT TO M25, LEFT TO N2, LEFT TO M41, RIGHT WITH M41 AND OFF RAMP TO M12, LEFT WITH M12, INTO TRAFFIC CIRCLE, RIGHT TO UMHLANGA ROCKS DRIVE LEFT TO TANAGER WAY INTO UMHLANGA TAXI RANK AND RETURN TO NTUZUMA ON THE SAME ROUTE.</p> <p>RETURN 2</p> <p>FROM UMHLANGA TAXI RANK RIGHT TO CHATWEL, RIGHT TO UMHLANGA ROCKS DRIVE, BECOMES LIGHTHOUSE STREET, LEFT TO M12, RIGHT TO M41, INTO N2, OFF RAMP, RIGHT TO M25.</p>
12.6	KZN601NS118447 - NTUZUMA TO VERULAM.
	<p>FROM NTUZUMA TAXI RANK TO IOBHHE ROAD LEFT TO MBALANE ROAD (PICK UP PASSENGERS), LEFT TO IBHUCE DRIVE PICK AND DROP, RIGHT TO INGCEBO DRIVE PICK AND DROP, RIGHT TO MTHELEKISI (PICK AND DROP), RIGHT TO MADAMFANA (PICK AND DROP), RIGHT TO IBHUCE DRIVE (PICK AND DROP), LEFT TO INGCEBO DRIVE (PICK AND DROP), RIGHT TO NDIYAZANA (PICK AND DROP), LEFT TO INGCEBO DRIVE (PICK UP PASSENGERS), RIGHT TO INTSISHO PASS NTUZUMA POLICE STATION LEFT TO UNNAMED ROAD RIGHT TO IBHUCE (PICK UP PASSENGERS) RIGHT TO XAMU (PICK UP), LEFT TO IOBHHE PICK AND DROP PASSENGERS, LEFT TO ITHENDELE DRIVE (PICK AND DROP) AND TURN BACK TO ENGEN GARAGE WITH ITHENDELE DRIVE (PICK UP PASSENGERS) LEFT TO IVONDWE (PICK AND DROP), RIGHT TO BUHLE BODWA WALK (PICK AND DROP), RETURN WITH BUHLE BODWA WALK (PICK AND DROP) LEFT TO IVONDWE (PICK AND DROP) LEFT TO ITHENDELE DRIVE (PICK AND DROP) LEFT TO BHEKUZULU DRIVE (PICK AND DROP), RETURN AND WHEN REACHING SANDLWANA DRIVE, LEFT TO ITHENDELE DRIVE (PICK AND DROP) PASS NTUZUMA TAXI RANK, LEFT TO KING DINUZULU DRIVE (PICK AND DROP) AND TURN TO SINAMUVA DRIVE (PICK AND DROP), RETURN TO KING DINUZULU DRIVE (PICK AND DROP), LEFT TO XOLANI NGCOBO WALK (PICK AND DROP) RIGHT TO SIQUBUQUBU ROAD (PICK AND DROP), RIGHT TO UNNAMED ROAD (PICK AND DROP), RIGHT TO NKATHAZO ROAD (NEW ROAD-PICK AND DROP), TURN RIGHT THEN IMMEDIATE LEFT TO ITHENDELE DRIVE (PICK UP AND DROP), THEN LEFT TO NTUZUMA ACCESS (NHLUNGWANE) PICK AND DROP, RIGHT TO M25 OFF RAMP AND TURN TO R102 (MT. EDGE COME) PASS OTTAWA (DROP OFF ONLY), LEFT TO M27 INTO IRELAND STREET TO IRELAND STREET TAXI RANK AND RETURN ON THE SAME ROUTE.</p>
12.7	KZN601NS118496 - NTUZUMA TO PINETOWN
	<p>FROM NTUZUMA TAXI RANK TO IOBHHE ROAD LEFT TO MBALANE ROAD (PICK UP PASSENGERS), LEFT TO IBHUCE DRIVE PICK AND DROP, RIGHT TO INGCEBO DRIVE PICK AND DROP, RIGHT TO MTHELEKISI (PICK AND DROP), RIGHT TO MADAMFANA (PICK AND DROP), RIGHT TO IBHUCE DRIVE (PICK AND DROP), LEFT TO INGCEBO DRIVE (PICK AND DROP), RIGHT TO NDIYAZANA (PICK AND DROP), LEFT TO INGCEBO DRIVE (PICK UP PASSENGERS), RIGHT TO INTSISHO PASS NTUZUMA POLICE STATION LEFT TO UNNAMED ROAD RIGHT TO IBHUCE (PICK UP PASSENGERS) RIGHT TO XAMU (PICK UP), LEFT TO IOBHHE (PICK AND DROP PASSENGERS), LEFT TO ITHENDELE DRIVE (PICK AND DROP) AND TURN TO ENGEN GARAGE WITH ITHENDELE DRIVE (PICK UP PASSENGERS) LEFT TO IVONDWE (PICK AND DROP), RIGHT TO BUHLE BODWA WALK (PICK AND DROP), RETURN WITH BUHLE BODWA WALK (PICK AND DROP) LEFT TO IVONDWE (PICK AND DROP) LEFT TO ITHENDELE DRIVE (PICK AND DROP) LEFT TO BHEKUZULU DRIVE (PICK AND DROP), RETURN AND WHEN REACHING SANDLWANA DRIVE, LEFT TO ITHENDELE DRIVE (PICK AND DROP) PASS NTUZUMA TAXI RANK, LEFT TO KING DINUZULU DRIVE (PICK AND DROP) AND TURN TO SINAMUVA DRIVE (PICK AND DROP), RETURN TO KING DINUZULU DRIVE (PICK AND DROP), LEFT TO XOLANI NGCOBO WALK (PICK AND DROP) RIGHT TO SIQUBUQUBU ROAD (PICK AND DROP), RIGHT TO UNNAMED ROAD (PICK AND DROP), RIGHT TO NKATHAZO ROAD (NEW ROAD-PICK AND DROP), TURN RIGHT THEN IMMEDIATE LEFT TO ITHENDELE DRIVE (PICK UP AND DROP), THEN LEFT TO NTUZUMA ACCESS (NHLUNGWANE) PICK AND DROP, RIGHT TO M25, RIGHT TO N2, OFF RAMP TO M19, INTO ST. JOHNS AVENUE RIGHT TO JOSIAH GUMEDE ROAD LEFT TO MOODIE STREET, RIGHT TO HILL STREET, INTO HILL STREET TAXI RANK AND RETURN ON THE SAME ROUTE.</p> <p>RETURN.</p> <p>FROM HILL STREET TAXI RANK, LEFT TO MOODIE STREET, RIGHT TO JOSIAH GUMEDE STREET, LEFT TO BERMS ROAD, RIGHT TO M19, OFF RAMP TO N2, OFF RAMP TO M25, LEFT TO NTUZUMA ACCESS, PICK AND DROP, RIGHT TO ITHENDELE DRIVE, PICK AND DROP PASS NKATHAZO ROAD, PICK AND DROP AROUND NTUZUMA UNITS UNTLL REACHING NTUZUMA TAXI RANK.</p>



## transport

Department:  
Transport  
Province of KwaZulu-Natal

## GAZETTE

LGKZNG32-2019-OCT

REGION: ALL

1) <b>Application Number:</b> APP0118082	2) <b>Gazette Number:</b> LGKZNG32-2019-OCT
3) <b>Applicant:</b> DS MASONDO <b>ID NO.</b> 6803085723089 <b>Association:</b> NTUZUMA TAXI ASSOCIATION	4) <b>Applicant Address:</b> M885 INKUME ROAD KWA MASHU KWAZULU NATAL 4360
5) <b>Existing Licence Holder:</b> NOT APPLICABLE <b>ID NO.</b> NOT APPLICABLE	6) <b>Existing Licence Holder Address:</b> NOT APPLICABLE
7) <b>Type of application:</b> NEW OPERATING LICENCE	8) <b>Operating Licence Number:</b> NOTAVAILABLE
9) <b>Vehicle Type:</b> MINIBUS	10) 1 X 12 (SEATED) + 0 (STANDING)
11) <b>Region:</b> GREATER NORTH	
12.1	<p>KZN601NS118055 - NTUZUMA TO DURBAN</p> <p>FROM NTUZUMA TAXI RANK TO LHOBHE ROAD LEFT TO MBALANE ROAD (PICK UP PASSENGERS), LEFT TO LBHUCE DRIVE PICK AND DROP, RIGHT TO INGCEBO DRIVE PICK AND DROP, RIGHT TO MTHELEKISI (PICK AND DROP), RIGHT TO MADAMFANA (PICK AND DROP), RIGHT TO LBHUCE DRIVE (PICK AND DROP), LEFT TO INGCEBO DRIVE (PICK AND DROP), RIGHT TO NDIYAZANA (PICK AND DROP), LEFT TO INGCEBO DRIVE (PICK UP PASSENGERS), RIGHT TO INTSISHO PASS NTUZUMA POLICE STATION LEFT TO UNNAMED ROAD RIGHT TO LBHUCE (PICK UP PASSENGERS) RIGHT TO XAMU (PICK UP ), LEFT TO LHOBHE PICK AND DROP PASSENGERS), LEFT TO ITHENDELE DRIVE (PICK AND DROP) AND TURN BACK TO ENGEN GARAGE WITH ITHENDELE DRIVE (PICK UP PASSENGERS) LEFT TO IVONDWE (PICK AND DROP), RIGHT TO BUHLE BODWA WALK (PICK AND DROP), RETURN WITH BUHLE BODWA WALK (PICK AND DROP) LEFT TO IVONDWE (PICK AND DROP) LEFT TO ITHENDELE DRIVE (PICK AND DROP) LEFT TO BHEKUZULU DRIVE (PICK AND DROP), RETURN AND WHEN REACHING SANDLWANA DRIVE, LEFT TO ITHENDELE DRIVE (PICK AND DROP) PASS NTUZUMA TAXI RANK, LEFT TO KING DINUZULU DRIVE (PICK AND DROP), AND TURN BACK TO SINAMUVA DRIVE (PICK AND DROP), RETURN TO KING DINUZULU DRIVE (PICK AND DROP), LEFT TO XOLANI NGCOBO WALK (PICK AND DROP) RIGHT TO SIQUBUQUBU ROAD ( PICK AND DROP), RIGHT TO UNNAMED ROAD ( PICK AND DROP), RIGHT TO NKATHAZO ROAD (NEW ROAD- PICK AND DROP) TURN RIGHT THEN IMMEDIATE LEFT TO ITHENDELE DRIVE (PICK UP AND DROP), THEN LEFT TO NTUZUMA ACCESS (NHLUNGWANE) PICK AND DROP.</p> <p>ALTERNATIVE ONE</p> <p>FROM NTUZUMA ACCESS (NHLUNGWANE) TURN RIGHT TO M25, RIGHT TO N2, LEFT TO INANDA ROAD (M21), INTO SEA COW LAKE, RIGHT TO NORTH COAST ROAD AND PROCEED TO CENTENARY ROAD TAXI RANK AND RETURN TO NTUZUMA ON THE SAME ROUTE.</p> <p>ALTERNATIVE TWO:</p> <p>FROM NTUZUMA ACCESS, TURN RIGHT TO M25, INTO N2, LEFT TO INANDA ROAD (M21) OFF RAMP AND LEFT TO UMNENI ROAD (M19), AND PROCEED TO CENTENARY ROAD TAXI RANK AND RETURN TO NTUZUMA ON THE SAME ROUTE.</p> <p>ALTERNATIVE THREE:</p> <p>FROM NTUZUMA ACCESS TURN RIGHT TO M25, RIGHT TO N2, LEFT TO N3 INTO OLD DUTCH ROAD, INTO ALICE STREET, RIGHT TO SOLDIERS WAY AND PROCEED TO SOLDIERS WAY TAXI RANK AND RETURN TO NTUZUMA ON THE SAME ROUTE.</p> <p>ALTERNATIVE FOUR:</p> <p>FROM NTUZUMA ACCESS (NHLUNGWANE), RIGHT TO M25, RIGHT TO N2, RIGHT TO NORTH COAST ROAD, TO UMNENI LEFT TO ARGYLE ROAD, RIGHT TO BRICKFIELD, INTO POINT ROAD, RIGHT TO BAY TERRACE, RIGHT TO STANGER STREET, LEFT TO ORDINANCE ROAD, LEFT TO SOLDIERS WAY, RIGHT TO QUEEN STREET, RIGHT TO FIELD STREET AND PROCEED TO SOLDIERS WAY TAXI RANK AND RETURN ON THE SAME ROUTE.</p>
12.2	<p>KZN601NS118104 - NTUZUMA TO CROSSROAD</p> <p>FROM NTUZUMA TAXI RANK TO LHOBHE ROAD LEFT TO MBALANE ROAD (PICK UP PASSENGERS), LEFT TO IBHUCE DRIVE PICK AND DROP, RIGHT TO INGCEBO DRIVE PICK AND DROP, RIGHT TO MTHELEKISI (PICK AND DROP), RIGHT TO MADAMFANA (PICK AND DROP), RIGHT TO IBHUCE DRIVE (PICK AND DROP), LEFT TO INGCEBO DRIVE (PICK AND DROP), RIGHT TO NDIYAZANA (PICK AND DROP), LEFT TO INGCEBO DRIVE (PICK UP PASSENGERS), RIGHT TO INTSISHO PASS NTUZUMA POLICE STATION LEFT TO UNNAMED ROAD RIGHT TO IBHUCE (PICK UP PASSENGERS) RIGHT TO XAMU (PICK UP ), LEFT TO LHOBHE PICK AND DROP PASSENGERS), LEFT TO ITHENDELE DRIVE (PICK AND DROP) AND TURN BACK TO ENGEN GARAGE WITH ITHENDELE DRIVE (PICK UP PASSENGERS) LEFT TO IVONDWE (PICK AND DROP), RIGHT TO BUHLE BODWA WALK (PICK AND DROP), RETURN WITH BUHLE BODWA WALK (PICK AND DROP) LEFT TO IVONDWE (PICK AND DROP) LEFT TO ITHENDELE DRIVE (PICK AND DROP) LEFT TO BHEKUZULU DRIVE (PICK AND DROP), RETURN AND WHEN REACHING SANDLWANA DRIVE, LEFT TO ITHENDELE DRIVE (PICK AND DROP) PASS NTUZUMA TAXI RANK, LEFT TO KING DINUZULU DRIVE (PICK AND DROP), AND TURN TO SINAMUVA DRIVE (PICK AND DROP), RETURN TO KING DINUZULU DRIVE (PICK AND DROP), LEFT TO XOLANI NGCOBO WALK (PICK AND DROP) RIGHT TO SIQUBUQUBU ROAD ( PICK AND DROP), RIGHT TO UNNAMED ROAD ( PICK AND DROP), RIGHT TO NKATHAZO ROAD (NEW ROAD- PICK AND DROP), TURN RIGHT THEN IMMEDIATE LEFT TO ITHENDELE DRIVE (PICK UP AND DROP), THEN LEFT TO NTUZUMA (NHLUNGWANE) PICK AND DROP, RIGHT TO M25 OFF RAMP ON CURNICK NDLOVU WAY, DROP OFF PASSENGERS RIGHT TO MALANDELA ROAD INTO CROSSROAD TAXI RANK AND RETURN ON THE SAME ROUTE.</p>
12.3	<p>KZN601NS118153 - NTUZUMA TO INDUSTRIAL PARK</p> <p>FROM NTUZUMA TAXI RANK TO LHOBHE ROAD LEFT TO MBALANE ROAD (PICK UP PASSENGERS), LEFT TO IBHUCE DRIVE PICK AND DROP, RIGHT TO INGCEBO DRIVE PICK AND DROP, RIGHT TO MTHELEKISI (PICK AND DROP), RIGHT TO MADAMFANA (PICK AND DROP), RIGHT TO IBHUCE DRIVE (PICK AND DROP), LEFT TO INGCEBO DRIVE (PICK AND DROP), RIGHT TO NDIYAZANA (PICK AND DROP), LEFT TO INGCEBO DRIVE (PICK UP PASSENGERS), RIGHT TO INTSISHO PASS NTUZUMA POLICE STATION LEFT TO UNNAMED ROAD RIGHT TO IBHUCE (PICK UP PASSENGERS) RIGHT TO XAMU (PICK UP ), LEFT TO LHOBHE PICK AND DROP PASSENGERS), LEFT TO ITHENDELE DRIVE (PICK AND DROP) AND TURN BACK TO ENGEN GARAGE WITH ITHENDELE DRIVE (PICK UP PASSENGERS) LEFT TO IVONDWE (PICK AND DROP), RIGHT TO BUHLE BODWA WALK (PICK AND DROP), RETURN WITH BUHLE BODWA WALK (PICK AND DROP) LEFT TO IVONDWE (PICK AND DROP) LEFT TO ITHENDELE DRIVE (PICK AND DROP) LEFT TO BHEKUZULU DRIVE (PICK AND DROP), RETURN AND WHEN REACHING SANDLWANA DRIVE, LEFT TO ITHENDELE DRIVE (PICK AND DROP) PASS NTUZUMA TAXI RANK, LEFT TO KING DINUZULU DRIVE (PICK AND DROP), AND TURN TO SINAMUVA DRIVE (PICK AND DROP), RETURN TO KING DINUZULU DRIVE (PICK AND DROP), LEFT TO XOLANI NGCOBO WALK (PICK AND DROP) RIGHT TO SIQUBUQUBU ROAD ( PICK AND DROP), RIGHT TO UNNAMED ROAD (PICK AND DROP), RIGHT TO NKATHAZO ROAD ( NEW ROAD- PICK AND DROP), TURN RIGHT THEN IMMEDIATE LEFT TO ITHENDELE DRIVE (PICK UP AND DROP), THEN LEFT TO NTUZUMA ACCESS (NHLUNGWANE) PICK AND DROP, RIGHT TO M25 ,TO HUNSLET ROAD AND RIGHT TO ABERDINE ROAD , PICK AND DROP AND RETURN TO NTUZUMA ON THE SAME ROUTE.</p>



## transport

Department:  
Transport  
Province of KwaZulu-Natal

## GAZETTE

LGKZNG32-2019-OCT

REGION: ALL

12.4	<p>KZN601NS118202 - NTUZUMA TO KWAMASHU</p> <p>FROM NTUZUMA TAXI RANK TO IOBHHE ROAD LEFT TO MBALANE ROAD (PICK UP PASSENGERS), LEFT TO IBHUCE DRIVE PICK AND DROP, RIGHT TO INGCEBO DRIVE PICK AND DROP, RIGHT TO MTHELEKISI (PICK AND DROP), RIGHT TO MADAMFANA (PICK AND DROP), RIGHT TO IBHUCE DRIVE (PICK AND DROP), LEFT TO INGCEBO DRIVE (PICK AND DROP), RIGHT TO NDIYAZANA (PICK AND DROP), LEFT TO INGCEBO DRIVE (PICK UP PASSENGERS), RIGHT TO INTSISHO PASS NTUZUMA POLICE STATION LEFT TO UNNAMED ROAD RIGHT TO IBHUCE (PICK UP PASSENGERS) RIGHT TO XAMU (PICK UP), LEFT TO IOBHHE PICK AND DROP PASSENGERS, LEFT TO ITHENDELE DRIVE (PICK AND DROP) AND TURN BACK TO ENGEN GARAGE WITH ITHENDELE DRIVE (PICK UP PASSENGERS) LEFT TO IVONDWE (PICK AND DROP), RIGHT TO BUHLE BODWA WALK (PICK AND DROP), RETURN WITH BUHLE BODWA WALK (PICK AND DROP) LEFT TO IVONDWE (PICK AND DROP) LEFT TO ITHENDELE DRIVE (PICK AND DROP) LEFT TO BHEKUZULU DRIVE (PICK AND DROP), RETURN AND WHEN REACHING SANDLWANA DRIVE, LEFT TO ITHENDELE DRIVE (PICK AND DROP) PASS NTUZUMA TAXI RANK, LEFT TO KING DINUZULU DRIVE (PICK AND DROP), AND TURN BACK TO SINAMUVA DRIVE (PICK AND DROP), RETURN TO KING DINUZULU DRIVE (PICK AND DROP), LEFT TO XOLANI NGCOBO WALK (PICK AND DROP) RIGHT TO SIQUBUQUBU ROAD (PICK AND DROP), RIGHT TO UNNAMED ROAD (PICK AND DROP), RIGHT TO NKATHAZO ROAD (NEW ROAD-PICK AND DROP), TURN RIGHT THEN IMMEDIATE LEFT TO ITHENDELE DRIVE (PICK UP AND DROP), THEN LEFT TO NTUZUMA ACCESS (NHLUNGWANE) PICK AND DROP, INTO ITHENDELE DRIVE, JOIN LINDA ROAD (NO PICKING UP AND DROPPING OF PASSENGERS) RIGHT TO BHEJANE ROAD (NO PICKING AND DROPPING) LEFT TO LINDA NZAMA ROAD, INTO KWAMASHU TAXI RANK AND RETURN TO NTUZUMA ON THE SAME ROUTE.</p>
12.5	<p>KZN601NS118251 - NTUZUMA TO UMHLANGA ROCKS</p> <p>FROM NTUZUMA TAXI RANK TO IOBHHE ROAD LEFT TO MBALANE ROAD (PICK UP PASSENGERS), LEFT TO IBHUCE DRIVE PICK AND DROP, RIGHT TO INGCEBO DRIVE PICK AND DROP, RIGHT TO MTHELEKISI (PICK AND DROP), RIGHT TO MADAMFANA (PICK AND DROP), RIGHT TO IBHUCE DRIVE (PICK AND DROP), LEFT TO INGCEBO DRIVE (PICK AND DROP), RIGHT TO NDIYAZANA (PICK AND DROP), LEFT TO INGCEBO DRIVE (PICK UP PASSENGERS), RIGHT TO INTSISHO PASS NTUZUMA POLICE STATION LEFT TO UNNAMED ROAD RIGHT TO IBHUCE (PICK UP PASSENGERS) RIGHT TO XAMU (PICK UP), LEFT TO IOBHHE PICK AND DROP PASSENGERS, LEFT TO ITHENDELE DRIVE (PICK AND DROP) AND TURN TO ENGEN GARAGE WITH ITHENDELE DRIVE (PICK UP PASSENGERS) LEFT TO IVONDWE (PICK AND DROP), RIGHT TO BUHLE BODWA WALK (PICK AND DROP), RETURN WITH BUHLE BODWA WALK (PICK AND DROP) LEFT TO IVONDWE (PICK AND DROP), LEFT TO ITHENDELE DRIVE (PICK AND DROP) LEFT TO BHEKUZULU DRIVE (PICK AND DROP), RETURN AND WHEN REACHING SANDLWANA DRIVE, LEFT TO ITHENDELE DRIVE (PICK AND DROP) PASS NTUZUMA TAXI RANK, LEFT TO KING DINUZULU DRIVE (PICK AND DROP), AND TURN BACK TO SINAMUVA DRIVE (PICK AND DROP), RETURN TO KING DINUZULU DRIVE (PICK AND DROP), LEFT TO XOLANI NGCOBO WALK (PICK AND DROP) RIGHT TO SIQUBUQUBU ROAD (PICK AND DROP), RIGHT TO UNNAMED ROAD (PICK AND DROP), RIGHT TO NKATHAZO ROAD (NEW ROAD-PICK AND DROP), TURN RIGHT THEN IMMEDIATE LEFT TO ITHENDELE DRIVE (PICK UP AND DROP), THEN LEFT TO NTUZUMA ACCESS (NHLUNGWANE) PICK AND DROP, RIGHT TO M25, LEFT TO N2, LEFT TO M41, RIGHT WITH M41 AND OFF RAMP TO M12, LEFT WITH M12, INTO TRAFFIC CIRCLE, RIGHT TO UMHLANGA ROCKS DRIVE LEFT TO TANAGER WAY INTO UMHLANGA TAXI RANK AND RETURN TO NTUZUMA ON THE SAME ROUTE.</p> <p>RETURN 2</p> <p>FROM UMHLANGA TAXI RANK RIGHT TO CHATWEL, RIGHT TO UMHLANGA ROCKS DRIVE, BECOMES LIGHTHOUSE STREET, LEFT TO M12, RIGHT TO M41, INTO N2, OFF RAMP, RIGHT TO M25.</p>
12.6	<p>KZN601NS118447 - NTUZUMA TO VERULAM.</p> <p>FROM NTUZUMA TAXI RANK TO IOBHHE ROAD LEFT TO MBALANE ROAD (PICK UP PASSENGERS), LEFT TO IBHUCE DRIVE PICK AND DROP, RIGHT TO INGCEBO DRIVE PICK AND DROP, RIGHT TO MTHELEKISI (PICK AND DROP), RIGHT TO MADAMFANA (PICK AND DROP), RIGHT TO IBHUCE DRIVE (PICK AND DROP), LEFT TO INGCEBO DRIVE (PICK AND DROP), RIGHT TO NDIYAZANA (PICK AND DROP), LEFT TO INGCEBO DRIVE (PICK UP PASSENGERS), RIGHT TO INTSISHO PASS NTUZUMA POLICE STATION LEFT TO UNNAMED ROAD RIGHT TO IBHUCE (PICK UP PASSENGERS) RIGHT TO XAMU (PICK UP), LEFT TO IOBHHE PICK AND DROP PASSENGERS, LEFT TO ITHENDELE DRIVE (PICK AND DROP) AND TURN BACK TO ENGEN GARAGE WITH ITHENDELE DRIVE (PICK UP PASSENGERS) LEFT TO IVONDWE (PICK AND DROP), RIGHT TO BUHLE BODWA WALK (PICK AND DROP), RETURN WITH BUHLE BODWA WALK (PICK AND DROP) LEFT TO IVONDWE (PICK AND DROP) LEFT TO ITHENDELE DRIVE (PICK AND DROP) LEFT TO BHEKUZULU DRIVE (PICK AND DROP), RETURN AND WHEN REACHING SANDLWANA DRIVE, LEFT TO ITHENDELE DRIVE (PICK AND DROP) PASS NTUZUMA TAXI RANK, LEFT TO KING DINUZULU DRIVE (PICK AND DROP) AND TURN TO SINAMUVA DRIVE (PICK AND DROP), RETURN TO KING DINUZULU DRIVE (PICK AND DROP), LEFT TO XOLANI NGCOBO WALK (PICK AND DROP) RIGHT TO SIQUBUQUBU ROAD (PICK AND DROP), RIGHT TO UNNAMED ROAD (PICK AND DROP), RIGHT TO NKATHAZO ROAD (NEW ROAD-PICK AND DROP), TURN RIGHT THEN IMMEDIATE LEFT TO ITHENDELE DRIVE (PICK UP AND DROP), THEN LEFT TO NTUZUMA ACCESS (NHLUNGWANE) PICK AND DROP, RIGHT TO M25 OFF RAMP AND TURN TO R102 (MT. EDGE COME) PASS OTTAWA (DROP OFF ONLY), LEFT TO M27 INTO IRELAND STREET TO IRELAND STREET TAXI RANK AND RETURN ON THE SAME ROUTE.</p>
12.7	<p>KZN601NS118496 - NTUZUMA TO PINETOWN</p> <p>FROM NTUZUMA TAXI RANK TO IOBHHE ROAD LEFT TO MBALANE ROAD (PICK UP PASSENGERS), LEFT TO IBHUCE DRIVE PICK AND DROP, RIGHT TO INGCEBO DRIVE PICK AND DROP, RIGHT TO MTHELEKISI (PICK AND DROP), RIGHT TO MADAMFANA (PICK AND DROP), RIGHT TO IBHUCE DRIVE (PICK AND DROP), LEFT TO INGCEBO DRIVE (PICK AND DROP), RIGHT TO NDIYAZANA (PICK AND DROP), LEFT TO INGCEBO DRIVE (PICK UP PASSENGERS), RIGHT TO INTSISHO PASS NTUZUMA POLICE STATION LEFT TO UNNAMED ROAD RIGHT TO IBHUCE (PICK UP PASSENGERS) RIGHT TO XAMU (PICK UP), LEFT TO IOBHHE (PICK AND DROP PASSENGERS), LEFT TO ITHENDELE DRIVE (PICK AND DROP) AND TURN TO ENGEN GARAGE WITH ITHENDELE DRIVE (PICK UP PASSENGERS) LEFT TO IVONDWE (PICK AND DROP), RIGHT TO BUHLE BODWA WALK (PICK AND DROP), RETURN WITH BUHLE BODWA WALK (PICK AND DROP) LEFT TO IVONDWE (PICK AND DROP) LEFT TO ITHENDELE DRIVE (PICK AND DROP) LEFT TO BHEKUZULU DRIVE (PICK AND DROP), RETURN AND WHEN REACHING SANDLWANA DRIVE, LEFT TO ITHENDELE DRIVE (PICK AND DROP) PASS NTUZUMA TAXI RANK, LEFT TO KING DINUZULU DRIVE (PICK AND DROP) AND TURN TO SINAMUVA DRIVE (PICK AND DROP), RETURN TO KING DINUZULU DRIVE (PICK AND DROP), LEFT TO XOLANI NGCOBO WALK (PICK AND DROP) RIGHT TO SIQUBUQUBU ROAD (PICK AND DROP), RIGHT TO UNNAMED ROAD (PICK AND DROP), RIGHT TO NKATHAZO ROAD (NEW ROAD-PICK AND DROP), TURN RIGHT THEN IMMEDIATE LEFT TO ITHENDELE DRIVE (PICK UP AND DROP), THEN LEFT TO NTUZUMA ACCESS (NHLUNGWANE) PICK AND DROP, RIGHT TO M25, RIGHT TO N2, OFF RAMP TO M19, INTO ST. JOHNS AVENUE RIGHT TO JOSIAH GUMEDE ROAD LEFT TO MOODIE STREET, RIGHT TO HILL STREET, INTO HILL STREET TAXI RANK AND RETURN ON THE SAME ROUTE.</p> <p>RETURN.</p> <p>FROM HILL STREET TAXI RANK, LEFT TO MOODIE STREET, RIGHT TO JOSIAH GUMEDE STREET, LEFT TO BERMS ROAD, RIGHT TO M19, OFF RAMP TO N2, OFF RAMP TO M25, LEFT TO NTUZUMA ACCESS, PICK AND DROP, RIGHT TO ITHENDELE DRIVE, PICK AND DROP PASS NKATHAZO ROAD, PICK AND DROP AROUND NTUZUMA UNITS UNTLL REACHING NTUZUMA TAXI RANK.</p>



## transport

Department:  
Transport  
Province of KwaZulu-Natal

## GAZETTE

LGKZNG32-2019-OCT

REGION: ALL

1) <b>Application Number:</b> APP0118083	2) <b>Gazette Number:</b> LGKZNG32-2019-OCT
3) <b>Applicant:</b> M WANDA <b>ID NO.</b> 7306075849087 <b>Association:</b> MLABA & MKHIZWANE TAXI ASSOCIATION	4) <b>Applicant Address:</b> 71993 ZITHA ROAD MSUNDUZI AREA CATO RIDGE 3680
5) <b>Existing Licence Holder:</b> NOT APPLICABLE <b>ID NO.</b> NOT APPLICABLE	6) <b>Existing Licence Holder Address:</b> NOT APPLICABLE
7) <b>Type of application:</b> NEW OPERATING LICENCE	8) <b>Operating Licence Number:</b> NOTAVAILABLE
9) <b>Vehicle Type:</b> MINIBUS	10) 1 X 15 (SEATED) + 0 (STANDING)
11) <b>Region:</b> DURBAN WEST	
12.1	2206RK2206RK00050297 - NO 9 TAXI RANK TO PINETOWN.  FROM TAXI RANK ON D1002, TURN RIGHT D1002 BECOMING D1004, TURN LEFT R103 PASS BOTHAS HILL, HILLCREST, TURN LEFT M13, PASS GILLITS, MAYTIME STORES, FIELDS HILL, TURN LEFT OLD MAIN ROAD, TURN RIGHT ANDERSON ROAD, TURN LEFT STANFIELD LANE TURN HILL STREET TAXI RANK AND RETURN TO NO. 9 ON THE SAME ROUTE.
12.2	2206RK2206RK00050298 - NO 9 TAXI RANK TO PINETOWN  FROM TAXI RANK ON D1002, TURN LEFT D1002, TURN LEFT P423, TURN LEFT EDDY HAGEN DRIVE, TURN AROUND AT CATO RIDGE ABATTOIR, PROCEED ON EDDY HAGEN DRIVE, TURN LEFT P1-3 TURN RIGHT P245, TURN RIGHT P385, TURN LEFT N3, TURN LEFT OLD MAIN ROAD, TURN RIGHT ANDERSON ROAD, TURN LEFT STANFIELD LANE, TURN RIGHT HILL STREET TAXI RANK AND RETURN TO NO.9 ON THE SAME ROUTE.



## transport

Department:  
Transport  
Province of KwaZulu-Natal

## GAZETTE

LGKZNG32-2019-OCT

REGION: ALL

1) <b>Application Number:</b> APP0118085	2) <b>Gazette Number:</b> LGKZNG32-2019-OCT
3) <b>Applicant:</b> MXOLISI EDWARD DLUDLU <b>ID NO.</b> 7707195829083 <b>Association:</b> OSIZWENI UTRECHT B.TAXI ASSOCIATION	4) <b>Applicant Address:</b> P.O BOX 1346 NEWCASTLE 2940
5) <b>Existing Licence Holder:</b> TM NDABA <b>ID NO.</b> 6505035838087	6) <b>Existing Licence Holder Address:</b> P O BOX 18215 OSIZWENI KWA ZULU NATAL 2952
7) <b>Type of application:</b> NORMAL TRANSFER	8) <b>Operating Licence Number:</b> LGKZN0103000424
9) <b>Vehicle Type:</b> MINIBUS	10) 1 X 15 (SEATED) + 0 (STANDING)
11) <b>Region:</b> AMAJUBA	
12.1	2100F62100F500047417 - GROOTGELUK SCHOOL TO NEWCASTLE (TERMINUS STREET TAXI RANK) FROM GROOTGELUK SCHOOL, TURN LEFT ONTO P209 ROAD, ONTO P296 STREET; TURN LEFT INTO MR483, LEFT INTO N11 ROAD, RIGHT INTO ALLEN STREET, LEFT INTO KIRKLAND STREET, RIGHT INTO VOORTREKKER STREET, RIGHT TO TERMINUS STREET TAXI RANK NEWCASTLE AND RETURN.
12.2	2100F62100F500047407 - KOBANE SCHOOL TO NEWCASTLE (TERMINUS STREET TAXI RANK) FROM KABANE SCHOOL, BLAaubosch ONTO P209, LEFT INTO P296, LEFT MR483, LEFT INTO N11, RIGHT INTO ALLEN STREET, LEFT INTO KIRKLAND, RIGHT INTO VOORTREKKER STREET TO TERMINUS STREET TAXI RANK NEWCASTLE AND RETURN.
12.3	2202BS2100F600047418 - OSIZWENI TOP RANK P209 TO KWA-MDAKANE TAXI RANK FROM OSIZWENI TOP RANK P209 ROAD TO KWA-MDAKANE TAXI RANK AND RETURN.
12.4	2100F62100F500047385 - RAMLAAN STORE TO NEWCASTLE (TERMINUS STREET TAXI RANK) FROM RAMLAAN STORE, MAFahlawana VILLAGE ALONG P209 ROAD, ONTO P296 STREET, TURN LEFT INTO MR483, TURN RIGHT INTO ALBERT WESSELS STREET, RIGHT INTO HARDWICK STREET, LEFT INTO HARDING STREET, RIGHT INTO ALLEN STREET, LEFT INTO KIRKLAND STREET, RIGHT INTO VOORTREKKER STREET TO TERMINUS STREET TAXI RANK NEWCASTLE AND RETURN



## transport

Department:  
Transport  
Province of KwaZulu-Natal

## GAZETTE

LGKZNG32-2019-OCT

REGION: ALL

1) <b>Application Number:</b> APP0118086	2) <b>Gazette Number:</b> LGKZNG32-2019-OCT
3) <b>Applicant:</b> EM SHELEMBE <b>ID NO.</b> 7404025373082 <b>Association:</b> MLABA & MKHIZWANE TAXI ASSOCIATION	4) <b>Applicant Address:</b> PO BOX160 CAMPERDOWN KWAZULU-NATAL 3720
5) <b>Existing Licence Holder:</b> NOT APPLICABLE <b>ID NO.</b> NOT APPLICABLE	6) <b>Existing Licence Holder Address:</b> NOT APPLICABLE
7) <b>Type of application:</b> NEW OPERATING LICENCE	8) <b>Operating Licence Number:</b> NOTAVAILABLE
9) <b>Vehicle Type:</b> MINIBUS	10) 1 X 15 (SEATED) + 0 (STANDING)
11) <b>Region:</b> DURBAN WEST	
12.1	2206RK2206RK00050297 - NO 9 TAXI RANK TO PINETOWN.  FROM TAXI RANK ON D1002, TURN RIGHT D1002 BECOMING D1004, TURN LEFT R103 PASS BOTHAS HILL, HILLCREST, TURN LEFT M13, PASS GILLITS, MAYTIME STORES, FIELDS HILL, TURN LEFT OLD MAIN ROAD, TURN RIGHT ANDERSON ROAD, TURN LEFT STANFIELD LANE TURN HILL STREET TAXI RANK AND RETURN TO NO. 9 ON THE SAME ROUTE.
12.2	2206RK2206RK00050298 - NO 9 TAXI RANK TO PINETOWN  FROM TAXI RANK ON D1002, TURN LEFT D1002, TURN LEFT P423, TURN LEFT EDDY HAGEN DRIVE, TURN AROUND AT CATO RIDGE ABATTOIR, PROCEED ON EDDY HAGEN DRIVE, TURN LEFT P1-3 TURN RIGHT P245, TURN RIGHT P385, TURN LEFT N3, TURN LEFT OLD MAIN ROAD, TURN RIGHT ANDERSON ROAD, TURN LEFT STANFIELD LANE, TURN RIGHT HILL STREET TAXI RANK AND RETURN TO NO. 9 ON THE SAME ROUTE.





## transport

Department:  
Transport  
Province of KwaZulu-Natal

## GAZETTE

LGKZNG32-2019-OCT

REGION: ALL

1) <b>Application Number:</b> APP0118087	2) <b>Gazette Number:</b> LGKZNG32-2019-OCT
3) <b>Applicant:</b> BA SITHOLE <b>ID NO.</b> 6207065726080 <b>Association:</b> MLABA & MKHIZWANE TAXI ASSOCIATION	4) <b>Applicant Address:</b> SAME AS RESIDENTIAL 3680
5) <b>Existing Licence Holder:</b> NOT APPLICABLE <b>ID NO.</b> NOT APPLICABLE	6) <b>Existing Licence Holder Address:</b> NOT APPLICABLE
7) <b>Type of application:</b> NEW OPERATING LICENCE	8) <b>Operating Licence Number:</b> NOTAVAILABLE
9) <b>Vehicle Type:</b> MINIBUS	10) 1 X 15 (SEATED) + 0 (STANDING)
11) <b>Region:</b> DURBAN WEST	
12.1	2206RK2206RK00050297 - NO 9 TAXI RANK TO PINETOWN.  FROM TAXI RANK ON D1002, TURN RIGHT D1002 BECOMING D1004, TURN LEFT R103 PASS BOTHAS HILL, HILLCREST, TURN LEFT M13, PASS GILLITS, MAYTIME STORES, FIELDS HILL, TURN LEFT OLD MAIN ROAD, TURN RIGHT ANDERSON ROAD, TURN LEFT STANFIELD LANE TURN HILL STREET TAXI RANK AND RETURN TO NO. 9 ON THE SAME ROUTE.
12.2	2206RK2206RK00050298 - NO 9 TAXI RANK TO PINETOWN  FROM TAXI RANK ON D1002, TURN LEFT D1002, TURN LEFT P423, TURN LEFT EDDY HAGEN DRIVE, TURN AROUND AT CATO RIDGE ABATTOIR, PROCEED ON EDDY HAGEN DRIVE, TURN LEFT P1-3 TURN RIGHT P245, TURN RIGHT P385, TURN LEFT N3, TURN LEFT OLD MAIN ROAD, TURN RIGHT ANDERSON ROAD, TURN LEFT STANFIELD LANE, TURN RIGHT HILL STREET TAXI RANK AND RETURN TO NO. 9 ON THE SAME ROUTE.



## transport

Department:  
Transport  
Province of KwaZulu-Natal

## GAZETTE

LGKZNG32-2019-OCT

REGION: ALL

1) <b>Application Number:</b> APP0118092	2) <b>Gazette Number:</b> LGKZNG32-2019-OCT
3) <b>Applicant:</b> WN SIBISI <b>ID NO.</b> 7601085739082 <b>Association:</b> MLABA & MKHIZWANE TAXI ASSOCIATION	4) <b>Applicant Address:</b> 18 LANARK CRESCENT PINETOWN KWAZULU-NATAL KWA-ZULU NATAL 3610
5) <b>Existing Licence Holder:</b> NOT APPLICABLE <b>ID NO.</b> NOT APPLICABLE	6) <b>Existing Licence Holder Address:</b> NOT APPLICABLE
7) <b>Type of application:</b> NEW OPERATING LICENCE	8) <b>Operating Licence Number:</b> NOTAVAILABLE
9) <b>Vehicle Type:</b> MINIBUS	10) 1 X 14 (SEATED) + 0 (STANDING)
11) <b>Region:</b> DURBAN WEST	
12.1	2206RK2206RK00050297 - NO 9 TAXI RANK TO PINETOWN.  FROM TAXI RANK ON D1002, TURN RIGHT D1002 BECOMING D1004, TURN LEFT R103 PASS BOTHAS HILL, HILLCREST, TURN LEFT M13, PASS GILLITS, MAYTIME STORES, FIELDS HILL, TURN LEFT OLD MAIN ROAD, TURN RIGHT ANDERSON ROAD, TURN LEFT STANFIELD LANE TURN HILL STREET TAXI RANK AND RETURN TO NO. 9 ON THE SAME ROUTE.
12.2	2206RK2206RK00050298 - NO 9 TAXI RANK TO PINETOWN  FROM TAXI RANK ON D1002, TURN LEFT D1002, TURN LEFT P423, TURN LEFT EDDY HAGEN DRIVE, TURN AROUND AT CATO RIDGE ABATTOIR, PROCEED ON EDDY HAGEN DRIVE, TURN LEFT P1-3 TURN RIGHT P245, TURN RIGHT P385, TURN LEFT N3, TURN LEFT OLD MAIN ROAD, TURN RIGHT ANDERSON ROAD, TURN LEFT STANFIELD LANE, TURN RIGHT HILL STREET TAXI RANK AND RETURN TO NO. 9 ON THE SAME ROUTE.



## transport

Department:  
Transport  
Province of KwaZulu-Natal

## GAZETTE

LGKZNG32-2019-OCT

REGION: ALL

1) <b>Application Number:</b> APP0118096	2) <b>Gazette Number:</b> LGKZNG32-2019-OCT
3) <b>Applicant:</b> MO MKHIZE <b>ID NO.</b> 7705265742087 <b>Association:</b> ISIPINGO-DURBAN TAXI ASSOCIATION	4) <b>Applicant Address:</b> P.O. BOX 866 PIETERMARITZBURG 3201
5) <b>Existing Licence Holder:</b> NOT APPLICABLE <b>ID NO.</b> NOT APPLICABLE	6) <b>Existing Licence Holder Address:</b> NOT APPLICABLE
7) <b>Type of application:</b> NEW OPERATING LICENCE	8) <b>Operating Licence Number:</b> NOTAVAILABLE
9) <b>Vehicle Type:</b> MINIBUS	10) 1 X 15 (SEATED) + 0 (STANDING)
11) <b>Region:</b> NINGIZMU 1	
12.1	<p>21004R21004R00049471 - CONDITIONS</p> <p>1.PASSENGERS MAY BE PICKED UP AND/OR SET DOWN ONLY AT DESIGNATED TAXI RANK OR TAXI STOP, WHICH SHALL EXCLUDE BUS STOPS.</p> <p>2.ON THE IN BOUND TRIP TO DURBAN, NO PASSENGERS MAY BE PICKED UP EN ROUTE FROM ENTERING THE N2, UNTIL REACHING RANK 49 AND Z TAXI RANKS.</p> <p>3.ON THE RETURN TRIP TO ISIPINGO, NO PASSENGERS MAY BE SET DOWN UNTIL REACING PROSPECTION OR ISIPINGO.</p> <p>4.ENTRY OR RANKING ON PRIVATE PROPERTY IS NOT PERMITTED WITHOUT WRITTEN PERMISSION OF THE LANDLORD, A COPY OF WHICH MUST BE SUPPLIED TO THE BOARD.</p> <p>5.WITHOUT HAVING ENTERED INTO AN AGREEMENT WITH OTHER OPERATORS ON A COMMON ROUTE, AS CONTEMPLATED BY SECTION 88(2)(B) OF ACT 22 OF 2000, THE PICKING UP OR SETTING DOWN OF PASSENGERS ON SUCH ROUTE IS NOT PERMITTED. A COPY OF SUCH AGREEMENT MUST BE SUPPLIED TO THE BOARD.</p> <p>6.AT RANKS, WHETHER ON – STREET OR OFF – STREET, ONLY THE TAXIS THAT CAN BE ACCOMODATED IN THE DEMARCATED AREA MAY OCCUPY THE RANK, EXCESS VEHICLES MUST HOLD ELSEWHERE AT DESIGNATED HOLDING AREAS.</p> <p>7.RANK PERMITS OR LETTERS OF AUTHORITY MUST BE PRODUCED IN RESPECT OF ALL RANKS IN MUNICIPAL AREAS, IN PARTICULAR MAJOR TOWNS AND CITIES.</p> <p>8.THE ALLOCATION OF ANY ROUTE OR PORTION OF A ROUTE IS SUBJECT TO THE CONDITION THAT IT HAS BEEN APPROVED AND ALLOCATED IN GOOD FAITH AND THAT SUCH ROUTE WILL BE INVALID SHOULD IT TRANSPIRE THAT THE ROUTE OR PORTION THEREOF WILL, OR HAS CAUSED CONFLICT DUE TO IT HAVING BEEN APPROVED BASED ON INCORRECT OR FALSE INFORMATION SUPPLIED TO THE BOARD OR AS A RESULT OF AN ERROR. IN SUCH INSTANCE THE OPERATING LICENCE MUST BE RETURNED TO THE BOARD FOR CORRECTION.</p> <p>9.THE VEHICLE MUST BE COVERED BY MOTOR VEHICLE INSURANCE AS WELL AS PERSONAL LIABILITY INSURANCE.</p>
12.2	<p>2209WC21004R00049472 - ISIPINGO TO DURBAN</p> <p>FROM ISIPINGO TAXI RANK ON ALEXANDER AVENUE, TURN RIGHT INTO ALEXANDER AVENUE TURN LEFT INTO THOMAS LANE, RIGHT INTO CHURCH LANE, LEFT INTO OLD MAIN ROAD, RIGHT INTO PROSPECTION ROAD (R102), LEFT INTO N2, LEFT INTO M4, LEFT INTO MOORE ROAD, RIGHT INTO SYDNEY ROAD, INTO WARWICK AVENUE, RIGHT WEST STREET TO THEATRE LANE TAXI RANK (Z) OR PROCEED ALONG WEST STREET, LEFT INTO FIELD STREET, RIGHT INTO COMMERCIAL ROAD, LEFT INTO ALIWA STREET, LEFT INTO ORDINANCE ROAD, STRAIGHT INTO LEOPOLD STREET, PROCEED TO MARKET ROAD: RANK 49- OFFLOAD.1.1. RETURN ROUTEDURBAN TO ISIPINGO FROM RANK 49 ON MARKET ROAD PROCEED ON MARKET ROAD, PROCEED TO JOIN M4, LEFT N2, RIGHT INTO PROSPECTON ROAD (R102), LEFT INTO OLD MAIN ROAD, RIGHT INTO ALEXANDRA AVENUE, LEFT INTO ISIPINGO TAXI RANK.1.2.</p> <p>ALTERNATE: FROM ISIPINGO TAXI RANK, ALEXANDRA AVENUE PROCEED AS PER ROUTE ONE TO TAXI RANK ON PROSPECTON ROAD OUTSIDE TOYOTA MAIN GATE, PROCEED ON PROSPECTON ROAD, LEFT INTO JOYNER ROAD, LEFT INTO THE EAST AVENUE ROAD, RIGHT INTO REFINERY DRIVE, TURN AROUND AT SAPREF REFINERY GATES, AND PROCEED ON REFINERY DRIVE, RIGHT INTO THE EAST AVENUE, RIGHT INTO PROSPECTON ROAD, RIGHT INTO N2- AND PROCEED TO RANK 49 AS PER ROUTE 1 AND RETURN ALONG THE SAME ROUTE TO ISIPINGO TAXI RANK.1.3.</p> <p>RETURN ROUTE DURBAN TO ISIPINGO: FROM TAXI RANK ON THEATRE LANE, LEFT INTO WEST STREET, LEFT INTO FIELD STREET, LEFT INTO LEOPOLD STREET, LEFT INTO MARKET ROAD, JOIN M4, AND PROCEED AS PER 1.1 TO ISIPINGO TAXI RANK.</p>



## transport

Department:  
Transport  
Province of KwaZulu-Natal

## GAZETTE

LGKZNG32-2019-OCT

REGION: ALL

1)	<b>Application Number:</b> APP0118097	2)	<b>Gazette Number:</b> LGKZNG32-2019-OCT
3)	<b>Applicant:</b> M NTULI <b>ID NO.</b> 6209175604082 <b>Association:</b> NTUZUMA TAXI ASSOCIATION	4)	<b>Applicant Address:</b> L710 WISA ROAD KWA-MASHU 4360
5)	<b>Existing Licence Holder:</b> NOT APPLICABLE <b>ID NO.</b> NOT APPLICABLE	6)	<b>Existing Licence Holder Address:</b> NOT APPLICABLE
7)	<b>Type of application:</b> NEW OPERATING LICENCE	8)	<b>Operating Licence Number:</b> 1259860
9)	<b>Vehicle Type:</b> MINIBUS TAXI	10)	<b>1 X 9-16 (SEATED) + 0 (STANDING)</b>
11)	<b>Region:</b> GREATER NORTH		
12.1	21004R21004R00049556 - CHARTER SERVICE FROM APPROVED TAXI RANK IN NTUZUMA TO POINTS WITHIN THE PROVINCE OF KZN ONLY. NO PICKING UP OR SETTING DOWN OF PASSENGERS EN ROUTE.		
12.2	21004R2206MY00049299 - DURBAN TO NTUZUMA  FROM SOLDIER'S WAY TAXI RANK RIGHT INTO FIELD STREET INTO ALBERT STREET INTO UMGENI ROAD INTO NORTH COAST ROAD INTO KWAMASHU HIGHWAY (M25) LEFT INTO NTUZUMA ACCESS ROAD ALONG NTUZUMA ACCESS ROAD RIGHT INTO ITHENDELE DRIVE AND PROCEED TO NTUZUMA ALONG ANY OF THE INNER CIRCLE ROUTES WITHIN NTUZUMA.  FROM CENTENARY ROAD TAXI RANK RIGHT INTO MARKET ROAD LEFT INTO ALICE STREET LEFT INTO ALBERT STREET INTO UMGENI ROAD INTO NORTH COAST ROAD INTO KWAMASHU HIGHWAY (M25) AND PROCEED TO THE END POINT ALONG ROUTES IN 5.1 ABOVE.  FROM SOLDIER'S WAY TAXI RANK RIGHT INTO FIELD STREET LEFT INTO LEOPOLD STREET INTO CANONGATE ROAD OR FROM CENTENARY ROAD TAXI RANK RIGHT INTO MARKET ROAD RIGHT INTO LEOPOLD STREET INTO CANONGATE ROAD INTO THE WESTERN FREEWAY (N3) INTO THE N2 LEFT INTO KWAMASHU HIGHWAY (M25) AND PROCEED TO THE END POINT ALONG ROUTES IN 5.1 ABOVE.		
12.3	2206MY21004R00049295 - NTUZUMA TO DURBAN FROM ITHENDELE DRIVE TAXI RANK NEAR KWANOZAZA SHOPPING CENTRE ALONG ANY OF ROUTES (S)1 TO 4 ABOVE INTO NTUZUMA ACCESS ROAD RIGHT INTO KWAMASHU HIGHWAY (M25) RIGHT INTO THE N2 LEFT INTO INANDA ROAD (M21) INTO SEA COW LAKE ROAD RIGHT INTO RANK OR RIGHT INTO LEOPOLD STREET RIGHT INTO WARWICK AVENUE INTO CENTENARY ROAD AND PROCEED TO CENTENARY ROAD TAXI RANK.  FROM ITHENDELE DRIVE TAXI RANK NEAR KWANOZAZA SHOPPING CENTRE ALONG ANY OF THE INNER CIRCLE ROUTES WITHIN NTUZUMA AS PER ROUTES 1 TO 4 ABOVE INTO KWAMASHU HIGHWAY (M25) RIGHT INTO THE N2 LEFT INTO INANDA ROAD (M21) INTO SEA COW LAKE ROAD RIGHT INTO NORTH COAST ROAD AND PROCEED TO THE END POINTS AS IN 1.1 ABOVE.  FROM THE STARTING POINT IN 1.1 ABOVE INTO KWAMASHU HIGHWAY (M25) RIGHT INTO THE N2 LEFT INTO INANDA ROAD (M21) OFF RAMP LEFT INTO UMGENI ROAD (M19) ALONG UMGENI ROAD AND PROCEED TO THE END POINTS AS IN 1.1  FROM THE STARTING POINT IN 1.1 ABOVE INTO KWAMASHU HIGHWAY RIGHT INTO THE N2 ALONG THE N2 LEFT INTO THE N3 ALONG THE N3 INTO OLD DUTCH ROAD (LEFT INTO CENTENARY ROAD AND PROCEED TO CENTENARY ROAD TAXI RANK OR INTO ALICE STREET RIGHT INTO SOLDIER'S WAY AND PROCEED TO SOLDIER'S WAY TAXI RANK.  FROM THE STARTING POINT IN 1.1 ABOVE INTO KWAMASHU HIGHWAY (M25) INTO NORTH COAST ROAD INTO UMGENI ROAD LEFT INTO ARGYLE ROAD RIGHT INTO BRICKHILL ROAD INTO POINT ROAD RIGHT INTO BAY TERRACE RIGHT INTO STANGER STREET LEFT INTO ORDANCE ROAD LEFT INTO SOLDIER'S WAY RIGHT INTO QUEEN STREET RIGHT INTO FIELD STREET AND PROCEED TO SOLDIER'S WAY TAXI RANK OR INTO LEOPOLD STREET RIGHT INTO WARWICK AVENUE INTO CENTENARY ROAD AND PROCEED TO CENTENARY ROAD TAXI RANK.		
12.4	2206MY2206RK00049296 - NTUZUMA TO PINETOWN  FROM THE STARTING POINT ON ITHENDELE DRIVE NEAR KWANOZAZA SHOPPING CENTRE ALONG ANY OF THE INNER CIRCLE ROUTES 1 TO 4 WITHIN NTUZUMA TOWNSHIP ALONG ITHENDELE DRIVE LEFT INTO NTUZUMA ACCESS ROAD RIGHT INTO KWAMASHU HIGHWAY (M25) TURN RIGHT INTO THE N2 ALONG THE N2 LEFT INTO INANDA ROAD (M21) OFF RAMP RIGHT INTO UMGENI ROAD (M19) INTO ST JOHNS AVENUE RIGHT INTO OLD MAIN ROAD LEFT INTO MOODIE STREET RIGHT INTO HILL STREET AND PROCEED TO THE END POINT ON HILL STREET. AND FROM THE STARTING POINT ABOVE ALONG THE ROUTES INDICATED ABOVE RIGHT INTO THE N2 ALONG THE N2 INTO THE N3 INTO THE M13 RIGHT INTO OLD MAIN ROAD RIGHT INTO MOODIE STREET RIGHT INTO HILL STREET AND PROCEED TO THE END POINT ON HILL STREET. AND FROM THE STARTING POINT ABOVE ALONG THE ROUTES INDICATED ABOVE RIGHT INTO UMGENI ROAD (M19) ALONG THE M19 RIGHT INTO OTTO VOLEK ROAD LEFT INTO SHEPSTONE ROAD LEFT INTO REGENT STREET RIGHT INTO CHELSEA AVENUE LEFT INTO CHELSEA AVENUE LEFT INTO ESCOM ROAD RIGHT INTO OLD MAIN ROAD RIGHT INTO TRAFFORD ROAD LEFT INTO HILLCLIMB ROAD LEFT INTO KYALAMI ROAD INTO CIRCUIT ROAD LEFT INTO MALCOLM ROAD LEFT INTO ALBERT ROAD LEFT INTO ALEXANDER ROAD LEFT INTO OLD MAIN ROAD RIGHT INTO MOODIE STREET RIGHT INTO HILL STREET AND PROCEED TO THE TAXI RANK ON HILL STREET.		
12.5	2206MY2206SA00049298 - NTUZUMA TO PHOENIX (UMHLANGA)  FROM THE STARTING POINT (ITHENDELE DRIVE TAXI RANK) NEAR KWANOZAZA SHOPPING CENTRE ALONG ANY OF THE INNER CIRCLE ROUTES 1 TO 4 WITHIN NTUZUMA TOWNSHIP ALONG ITHENDELE DRIVE LEFT INTO NTUZUMA ACCESS ROAD INTO INDUSTRIAL PARK ROAD LEFT INTO PHOENIX HIGHWAY RIGHT INTO INTO M41 LEFT INTO UMHLANGA ROCKS DRIVE INTO LIGHTHOUSE ROAD LEFT INTO TANAGER WAY RIGHT INTO LAGOON DRIVE RIGHT INTO LIGHT HOUSE ROAD LEFT INTO AN ON RAMP TO THE M4 RIGHT INTO ARGYLE ROAD LEFT INTO UMGENI ROAD LEFT INTO UMGENI ROAD AND PROCEED TO THE RANK (S) AS PER ANY OF THE ROUTES (1.1 TO 1.5) ALTERNATIVE ROUTE ALONG THE M25 LEFT INTO THE N2 RIGHT INTO THE M41 AND PROCEED AS PER THE ABOVE ROUTE.		
12.6	2206MY2206U200049297 - NTUZUMA TO VERULAM  FROM THE STARTING POINT (ITHENDELE DRIVE TAXI RANK) NEAR KWANOZAZA SHOPPING CENTRE ALONG ANY OF THE INNER CIRCLE ROUTES WITHIN NTUZUMA TOWNSHIP ALONG ITHENDELE DRIVE LEFT INTO NTUZUMA ACCESS ROAD RIGHT INTO KWAMASHU HIGHWAY (M25) ALONG THE M25 LEFT INTO R102 PASS WHITE HOUSE SHOPPING CENTRE ALONG R102 RIGHT INTO WICK STREET LEFT INTO IRELAND STREET AND PROCEED TO AN APPROVED TAXI RANK ON IRELAND STREET.  ALTERNATIVE ROUTE ALONG THE SAME ROUTE ABOVE INTO NTUZUMA ACCESS ROAD INTO INDUSTRIAL PARK ROAD LEFT INTO PHOENIX HIGHWAY LEFT INTO R02 AND PROCEED TO VERULAM AS PER THE ABOVE ROUTE.  RESTRICTION: NO PICKING UP OF PASSENGERS ON PHOENIX HIGHWAY.		



## transport

Department:  
Transport  
Province of KwaZulu-Natal

## GAZETTE

LGKZNG32-2019-OCT

REGION: ALL

12.7	2206MY220B8S00201401 - NTUZUMA TO BRIDGE CITY
	<p>FROM NTUZUMA TAXI RANK THEN ITHENDELE DRIVE TAXI RANK NEAR ENGINE GARAGE ALONG NTUZUMA INNER CIRCLE AND NTUZUMA ACCESS ROAD PICK AND DROP AND RETURN NTUZUMA ACCESS TO BRIDGE CITY BOULEYARD TURN RIGHT TO IQOLA ROAD STRAIGHT UP TO BRIDGE CITY RANK</p> <p>ALTERNATIVE ROUTE TURN RIGHT ISIMBA AVENUE, TURN LEFT UFUDU, TURN RIGHT TO NOGWAJA STREET TURN LEFT IBULULU AVENUE TURN RIGHT IMVUMI CRESCENT TURN RIGHT AT THE ROBOT TO BHEJANE STREET, TURN RIGHT INGWE LANE, TURN RIGHT INGWE LANE, TURN RIGHT IMBABALA LANE TURN RIGHT UNOGWAJA STREET DOWN TO BRIDGE CITY PARKING TURN RIGHT INKUNZANA ROAD TURN RIGHT INDLANZI LANE PICK AND RETURN ALONG THE SAME ROUTE.</p>
12.8	2206S92206MY00049300 - KWAMASHU TO NTUZUMA
	<p>FROM KWAMASHU MAIN TAXI RANK ON MALANDELA ROAD, INTO BHEJANE ROAD, LEFT INTO NYALA ROAD, INTO ITHENDELE DRIVE AND PROCEED TO THE INNER CIRCLE ROUTES WITHIN NTUZUMA AND TO THE RANK ON ITHENDELE DRIVE NEAR BHEKUZULU DRIVE.</p> <p>6.1.1 ALTERNATIVE ROUTE FROM KWAMASHU MAIN TAXI RANK ON MALANDELA ROAD, INTO BHEJANE ROAD, LEFT INTO NYALA ROAD, INTO UNDIYAZANA GROVE, INTO INGCEBO DRIVE, RIGHT INTO IBHUCU DRIVE, RIGHT INTO UMBHALANE, RIGHT INTO IOBHHE AVENUE, LEFT INTO ITHENDELE DRIVE AND PROCEED TO THE INNER CIRCLE ROUTES WITHIN NTUZUMA TAKE-OUT AND TO THE END POINT ON ITHENDELE DRIVE NEAR BHEKUZULU DRIVE.</p> <p>6.2. BESTER'S TAXI RANK TO NTUZUMA FROM BESTER'S TAXI RANK, LEFT INTO NTUZUMA ACCESS ROAD, RIGHT INTO ITHENDELE DRIVE AND PROCEED TO ANY OF THE INNER CIRCLE ROUTE(S) 1 TO 4 ABOVE, AND TO THE END POINT ON ITHENDELE DRIVE AND BHEKUZULU DRIVE TAXI RANK.</p> <p>6.3. KWAMASHU CROSSROADS TO NTUZUMA FROM KWAMASHU CROSSROADS TAXI RANK, LEFT INTO MALANDELA ROAD, LEFT INTO KWAMASHU HIGHWAY (M25), LEFT INTO NTUZUMA ACCESS ROAD, RIGHT INTO ITHENDELE DRIVE AND PROCEED TO ANY OF THE INNER CIRCLE ROUTE(S) 1 TO 4 ABOVE, UNTIL THE END POINT ON ITHENDELE NEAR BHEKUZULU DRIVE TAXI RANK.</p>
12.9	KZN601NS118055 - NTUZUMA TO DURBAN
	<p>FROM NTUZUMA TAXI RANK TO LHOBHE ROAD LEFT TO MBALANE ROAD (PICK UP PASSENGERS), LEFT TO LBHUCE DRIVE PICK AND DROP, RIGHT TO INGCEBO DRIVE PICK AND DROP, RIGHT TO MTHELEKISI (PICK AND DROP), RIGHT TO MADAMFANA (PICK AND DROP), RIGHT TO LBHUCE DRIVE (PICK AND DROP), LEFT TO INGCEBO DRIVE (PICK AND DROP), RIGHT TO NDIYAZANA (PICK AND DROP), LEFT TO INGCEBO DRIVE (PICK UP PASSENGERS), RIGHT TO INTSISHO PASS NTUZUMA POLICE STATION LEFT TO UNNAMED ROAD RIGHT TO LBHUCE (PICK UP PASSENGERS) RIGHT TO XAMU (PICK UP ), LEFT TO LHOBHE PICK AND DROP PASSENGERS), LEFT TO ITHENDELE DRIVE (PICK AND DROP) AND TURN BACK TO ENGEN GARAGE WITH ITHENDELE DRIVE (PICK UP PASSENGERS) LEFT TO IVONDWE (PICK AND DROP), RIGHT TO BUHLE BODWA WALK (PICK AND DROP), RETURN WITH BUHLE BODWA WALK (PICK AND DROP) LEFT TO IVONDWE (PICK AND DROP) LEFT TO ITHENDELE DRIVE (PICK AND DROP) LEFT TO BHEKUZULU DRIVE (PICK AND DROP), RETURN AND WHEN REACHING SANDLWANA DRIVE, LEFT TO ITHENDELE DRIVE (PICK AND DROP) PASS NTUZUMA TAXI RANK, LEFT TO KING DINUZULU DRIVE (PICK AND DROP), AND TURN BACK TO SINAMUVA DRIVE (PICK AND DROP), RETURN TO KING DINUZULU DRIVE (PICK AND DROP), LEFT TO XOLANI NGCOBO WALK (PICK AND DROP) RIGHT TO SIQUBUQUBU ROAD (PICK AND DROP), RIGHT TO UNNAMED ROAD (PICK AND DROP), RIGHT TO NKATHAZO ROAD (NEW ROAD- PICK AND DROP) TURN RIGHT THEN IMMEDIATE LEFT TO ITHENDELE DRIVE (PICK UP AND DROP), THEN LEFT TO NTUZUMA ACCESS (NHLUNWANE) PICK AND DROP.</p> <p>ALTERNATIVE ONE</p> <p>FROM NTUZUMA ACCESS (NHLUNGWANE) TURN RIGHT TO M25, RIGHT TO N2, LEFT TO INANDA ROAD (M21), INTO SEA COW LAKE, RIGHT TO NORTH COAST ROAD AND PROCEED TO CENTENARY ROAD TAXI RANK AND RETURN TO NTUZUMA ON THE SAME ROUTE.</p> <p>ALTERNATIVE TWO:</p> <p>FROM NTUZUMA ACCESS, TURN RIGHT TO M25, INTO N2, LEFT TO INANDA ROAD (M21) OFF RAMP AND LEFT TO UMNENI ROAD (M19), AND PROCEED TO CENTENARY ROAD TAXI RANK AND RETURN TO NTUZUMA ON THE SAME ROUTE.</p> <p>ALTERNATIVE THREE:</p> <p>FROM NTUZUMA ACCESS TURN RIGHT TO M25, RIGHT TO N2, LEFT TO N3 INTO OLD DUTCH ROAD, INTO ALICE STREET, RIGHT TO SOLDIERS WAY AND PROCEED TO SOLDIERS WAY TAXI RANK AND RETURN TO NTUZUMA ON THE SAME ROUTE.</p> <p>ALTERNATIVE FOUR:</p> <p>FROM NTUZUMA ACCESS (NHLUNGWANE), RIGHT TO M25, RIGHT TO N2, RIGHT TO NORTH COAST ROAD, TO UMNENI LEFT TO ARGYLE ROAD, RIGHT TO BRICKFIELD, INTO POINT ROAD, RIGHT TO BAY TERRACE, RIGHT TO STANGER STREET, LEFT TO ORDINANCE ROAD, LEFT TO SOLDIERS WAY, RIGHT TO QUEEN STREET, RIGHT TO FIELD STREET AND PROCEED TO SOLDIERS WAY TAXI RANK AND RETURN ON THE SAME ROUTE.</p>
12.10	KZN601NS118104 - NTUZUMA TO CROSSROAD
	<p>FROM NTUZUMA TAXI RANK TO LHOBHE ROAD LEFT TO MBALANE ROAD (PICK UP PASSENGERS), LEFT TO IBHUCE DRIVE PICK AND DROP, RIGHT TO INGCEBO DRIVE PICK AND DROP, RIGHT TO MTHELEKISI (PICK AND DROP), RIGHT TO MADAMFANA (PICK AND DROP), RIGHT TO IBHUCE DRIVE (PICK AND DROP), LEFT TO INGCEBO DRIVE (PICK AND DROP), RIGHT TO NDIYAZANA (PICK AND DROP), LEFT TO INGCEBO DRIVE (PICK UP PASSENGERS), RIGHT TO INTSISHO PASS NTUZUMA POLICE STATION LEFT TO UNNAMED ROAD RIGHT TO IBHUCE (PICK UP PASSENGERS) RIGHT TO XAMU (PICK UP ), LEFT TO LHOBHE PICK AND DROP PASSENGERS), LEFT TO ITHENDELE DRIVE (PICK AND DROP) AND TURN BACK TO ENGEN GARAGE WITH ITHENDELE DRIVE (PICK UP PASSENGERS) LEFT TO IVONDWE (PICK AND DROP), RIGHT TO BUHLE BODWA WALK (PICK AND DROP), RETURN WITH BUHLE BODWA WALK (PICK AND DROP) LEFT TO IVONDWE (PICK AND DROP) LEFT TO ITHENDELE DRIVE (PICK AND DROP) LEFT TO BHEKUZULU DRIVE (PICK AND DROP), RETURN AND WHEN REACHING SANDLWANA DRIVE, LEFT TO ITHENDELE DRIVE (PICK AND DROP) PASS NTUZUMA TAXI RANK, LEFT TO KING DINUZULU DRIVE (PICK AND DROP), AND TURN TO SINAMUVA DRIVE (PICK AND DROP), RETURN TO KING DINUZULU DRIVE (PICK AND DROP), LEFT TO XOLANI NGCOBO WALK (PICK AND DROP) RIGHT TO SIQUBUQUBU ROAD (PICK AND DROP), RIGHT TO UNNAMED ROAD (PICK AND DROP), RIGHT TO NKATHAZO ROAD (NEW ROAD- PICK AND DROP), TURN RIGHT THEN IMMEDIATE LEFT TO ITHENDELE DRIVE (PICK UP AND DROP), THEN LEFT TO NTUZUMA (NHLUNGWANE) PICK AND DROP, RIGHT TO M25 OFF RAMP ON CURNICK NDLOVU WAY, DROP OFF PASSENGERS RIGHT TO MALANDELA ROAD INTO CROSSROAD TAXI RANK AND RETURN ON THE SAME ROUTE.</p>



## transport

Department:  
Transport  
Province of KwaZulu-Natal

## GAZETTE

LGKZNG32-2019-OCT

REGION: ALL

12.11	KZN601NS118153 - NTUZUMA TO INDUSTRIAL PARK
12.12	KZN601NS118202 - NTUZUMA TO KWAMASHU
12.13	KZN601NS118251 - NTUZUMA TO UMHLANGA ROCKS
12.14	KZN601NS118447 - NTUZUMA TO VERULAM.
12.15	KZN601NS118496 - NTUZUMA TO PINETOWN





## transport

Department:  
Transport  
Province of KwaZulu-Natal

## GAZETTE

LGKZNG32-2019-OCT

REGION: ALL

1) <b>Application Number:</b> APP0118098	2) <b>Gazette Number:</b> LGKZNG32-2019-OCT
3) <b>Applicant:</b> B A NENE <b>ID NO.</b> 6009115299088 <b>Association:</b> KLIPRIVER TAXI ASSOCIATION	4) <b>Applicant Address:</b> PO BOX 1606 LADYSMITH TSAKANE KWA-ZULU NATAL 3370
5) <b>Existing Licence Holder:</b> NOT APPLICABLE <b>ID NO.</b> NOT APPLICABLE	6) <b>Existing Licence Holder Address:</b> NOT APPLICABLE
7) <b>Type of application:</b> NEW OPERATING LICENCE	8) <b>Operating Licence Number:</b> LKNKZN0121154
9) <b>Vehicle Type:</b> MINIBUS	10) 1 X 15 (SEATED) + 0 (STANDING)
11) <b>Region:</b> UTHUKELA	
12.1	<p>2202DH2202DH00053442 - EZAKHENI TO LADYSMITH/LYELL STREET TAXI RANK ROUTE ONE</p> <p>A INBOUND: FROM EZAKHENI TAXI RANK AT SHAKA STREET,ALONG SHAKA STREET TURN INTO P325 LOAD AND OFFLOAD,ALONG P325 TURN LEFT INTO HELPMKAAR ROAD LOAD AND OFFLOAD INTO DANSKRAAL LOAD AND OFFLOAD,ALONG HELPMKAAR ROAD TURN LEFT INTO NEWCASTLE ROAD,TURN LEFT INTO THOMPSON ROAD INTO ILLING ROAD LOAD AND OFFLOAD ALONG ILLING ROAD TURN RIGHT INTO ALFRED STREET TURN LEFT INTO CRAWSHAW ROAD INTO LYEEL STREET,TURNRIGHT INTO LYELL STREET TAXI RANK.OR PROCEED ALONG ALFRED STREET,TURN LEFT INTO MURCHISON STREET OFFLOAD ALONG MURCHISON TURN LEFT INTO KING STREET TURN LEFT INTO LYELL STREET AND TURN RIGHT INTO LYELL STREET TAXI RANK.</p> <p>B. OUTBOUND: FROM LYELL STREET TAXI RANK TURN LEFT INTO QUEEN STREET,TURN RIGHT INTO LYELL STREET ALONG LYEEL STREET INTO CRASHSHAW ROAD ALONG CRAWSHAW ROAD INTO NEWCASTLE ROAD ALONG NEWCASTLE ROAD TURN RIGHT INTO HELPMKAAR ROAD ALONG HELPMKAAR ROAD TURN RIGHT INTO P323 ROAD ALONG P325 ROAD TURN RIGHT INTO SHAKA STREET IN EZAKHENI TAXI RANK</p> <p>ROUTE TWO</p> <p>A. INBOUND : FROM EZAKHENI D SECTION BUS TERMINUS STIMELA ROAD ALONG STIMELA ROAD TURN LEFT INTO P333 TURN LEFT INTO EZAKHENI INDUSTRIAL AREA(PIETERS).</p> <p>B. OUTBOUND:USE THE SAME ROUTE AS PER FORWARD ROUTE.</p>



## transport

Department:  
Transport  
Province of KwaZulu-Natal

## GAZETTE

LGKZNG32-2019-OCT

REGION: ALL

1) <b>Application Number:</b> APP0118101	2) <b>Gazette Number:</b> LGKZNG32-2019-OCT
3) <b>Applicant:</b> SIFISO MOSES MYEZA <b>ID NO.</b> 8305155579084 <b>Association:</b> NOT AVAILABLE	4) <b>Applicant Address:</b> 11599 NOKUKHANYA STREET TSAKANE STEADVILLE 3373
5) <b>Existing Licence Holder:</b> NOT APPLICABLE <b>ID NO.</b> NOT APPLICABLE	6) <b>Existing Licence Holder Address:</b> NOT APPLICABLE
7) <b>Type of application:</b> NEW OPERATING LICENCE	8) <b>Operating Licence Number:</b> NOTAVAILABLE
9) <b>Vehicle Type:</b> OTHER	10) 1 X 0 (SEATED)
11) <b>Region:</b> UTHUKELA	
12.1	KZPRERC2807271 - SCHOLARS AND THEIR PERSONAL EFFECTS: NO.11599 NOKUKHANYA STREET, TSAKANE TO MNAMBITHI PRIMARY SCHOOL STARTING FROM HOUSE NO.11599 NOKUKHANYA STREET TSAKANE TURN RIGHT TO THOLA STREET TO PICK UP 2 KIDS AT HOUSE NO.11662 THEN GO STRAIGHT TO HOUSE NO.11667 TO PICK 4 KIDS THEN MBULWANE AREA NEXT TO NHLAPHO SHOP FOR ANOTHER 2 KIDS THEN ANOTHER 3 KIDS NEXT TO MABASO SHOP, AFTER THAT IT GOES STRAIGHT TO NIKELA AND MNAMBITHI PRIMARY SCHOOL TO DROP ALL THE KIDS AT 7:00AM. IN THE AFTERNOON RETURN THE SAME ROUTE IN REVERSE.



## transport

Department:  
Transport  
Province of KwaZulu-Natal

## GAZETTE

LGKZNG32-2019-OCT

REGION: ALL

1) <b>Application Number:</b> APP0118102	2) <b>Gazette Number:</b> LGKZNG32-2019-OCT
3) <b>Applicant:</b> R IMRITHLALL <b>ID NO.</b> 7309095061089 <b>Association:</b> DURBAN-VERULAM TAXI ASSOCIATION	4) <b>Applicant Address:</b> 43 BOLTON RD CLARE ESTATE 4091
5) <b>Existing Licence Holder:</b> NOT APPLICABLE <b>ID NO.</b> NOT APPLICABLE	6) <b>Existing Licence Holder Address:</b> NOT APPLICABLE
7) <b>Type of application:</b> NEW OPERATING LICENCE	8) <b>Operating Licence Number:</b> LGKZN1402000002
9) <b>Vehicle Type:</b> MIDIBUS	10) 1 X 22 (SEATED) + 0 (STANDING)
11) <b>Region:</b> GREATER NORTH	
12.1	<p>21004R22027Q10049750 - DURBAN TO STANGER FROM APPROVED TAXI RANK IN DURBAN TO APPROVED TAXI RANK IN STANGER DIRECT AND RE TURN FORWARD TRIP.</p> <p>ROUTE: FROM CARTWRIGHT FLATS TAXI RANK INTO UMGENI ROAD TURN INTO ARGYLE ROAD AND JOIN M4, INTO AND ALONG M4, INTO R214 VIA UMHLALI, JOIN R102 VIA SHAKASKRAAL TURN INTO CHIEF ALBERT LUTHULI STREET INTO BALCOMBE ROAD TO KWA DUKUZA/STANGER TAXI RANK AND RETURN.</p> <p>RETURN TRIP.</p> <p>ROUTE: FROM KWADUKUZA / STANGER TAXI RANK INTO BALCOMBE ROAD, INTO CHIEF ALBERT LUTHULI STREET, JOIN THE R102 VIA SHAKASKRAAL, INTO R214 VIA UMHLALI, INTO AND ALONG M4 TO DURBAN, INTO ARGYLE ROAD, LEFT INTO UMGENI ROAD, RIGHT INTO LEOPOLD STREET, RIGHT INTO WARWICK AVENUE, RIGHT INTO ALICE STREET LEFT INTO ALBERT STREET, INTO CARTWRIGHT FLATS TAXI RANK.</p>
12.2	<p>21004R22027Q10049654 - DURBAN TO STANGER</p> <p>FROM RANKS 55 IN BROOK STREET, RIGHT INTO RUSSELL STREET, RIGHT INTO ALICE STREET BECOMING OLD FORT ROAD, LEFT INTO STANGER STREET BECOMING NORTHERN FREEWAY M4 PROCEEDING TO LEO BOYD HIGHWAY, BECOMING P398, LEFT P445, RIGHT N2, R74, LEFT INTO KING GEORGE ROAD, LEFT INTO BALCOM STREET INTO STANGER TAXI RANK, AND RETURN ALONG THE SAME ROUTE IN REVERSE.</p> <p>FROM RANK 55 IN BROOK STREET, RIGHT INTO RUSSELL STREET, LEFT INTO LEOPOLD STREET BECOMING CANONGATE ROAD, RIGHT TO JOIN N3 TO SPAGHETTI JUNCTION, TAKE N2 NORTH, LEFT ON R74 PROCEED SAME AS IN 1A TO BALCOM STREET TAXI RANK, STANGER AND RETURN.</p> <p>FROM TAXI RANK IN BALCOM STREET (STANGER) RIGHT INTO R74, ON RAMP N2 SOUTH, LEFT N3, LEFT OLD DUTCH ROAD, BECOMING ALICE STREET, RIGHT INTO GREY STREET, RIGHT INTO PRINCE EDWARD STREET, LEFT INTO BROOK STREET TAXI RANK 55.</p>
12.3	<p>21004R2206U200049656 - DURBAN TO VERULAM</p> <p>FROM RANK 62 IN PRINCE EDWARD STREET, ALONG PRINCE EDWARD STREET, LEFT INTO FIELD STREET, RIGHT INTO OLD FORT ROAD, LEFT INTO M4, LEFT OFF RAMP ON M41 PROCEED TO R102, RIGHT INTO WICK STREET, LEFT INTO IRELAND STREET TAXI RANK AND RETURN ALONG THE SAME ROUTE AS PER C BELOW.</p> <p>ALTERNATIVE SAME ROUTE AS SET OUT IN 3A, ALONG M4, LEFT ON M27 / UMDLOTI LINK ROAD, PROCEED TO IRELAND STREET TAXI RANK AND RETURN ALONG THE SAME ROUTE IN REVERSE.</p> <p>FROM TAXI RANK IN IRELAND STREET, ALONG IRELAND STREET, RIGHT INTO WICK STREET, LEFT INTO R102 BECOMING M41, RIGHT INTO M4 STANGER STREET, PRINCE ALFRED STREET RIGHT INTO ORDANCE ROAD, BECOMING LEOPOLD STREET, LEFT INTO GREY STREET, RIGHT INTO PRINCE EDWARD STREET INTO TAXI RANK 62.</p>



## transport

Department:  
Transport  
Province of KwaZulu-Natal

## GAZETTE

LGKZNG32-2019-OCT

REGION: ALL

1)	<b>Application Number:</b> APP0118107	2)	<b>Gazette Number:</b> LGKZNG32-2019-OCT
3)	<b>Applicant:</b> JC NAIDOO <b>ID NO.</b> 6410125119086 <b>Association:</b> PHOENIX TAXI ASSOCIATION	4)	<b>Applicant Address:</b> 133 GROVE END DRIVE STANMORE 4068
5)	<b>Existing Licence Holder:</b> NOT APPLICABLE <b>ID NO.</b> NOT APPLICABLE	6)	<b>Existing Licence Holder Address:</b> NOT APPLICABLE
7)	<b>Type of application:</b> NEW OPERATING LICENCE	8)	<b>Operating Licence Number:</b> 1272506
9)	<b>Vehicle Type:</b> MINIBUS	10)	1 X 14 (SEATED) + 0 (STANDING)
11)	<b>Region:</b> GREATER NORTH		
12.1	KZPRERC2759398 - PHOENIX INNER CIRCLE ROUTE UNIT 1 – UNIT 13 FROM PHOENIX TAXI RANK NO.86 INTO PANDORA ROAD, PICK UP PASSENGERS, LEFT TO LONGCROFT ROAD, PICK UP PASSENGERS, RIGHT TO PHOENIX HIGHWAY, PICK UP PASSENGERS, RIGHT TO LONG BURY, PICK UP PASSENGERS, CROSS PHOENIX HIGHWAY TO LENHAM DRIVE PICK UP PASSENGERS, LEFT TO FERNHAM DRIE, PICK UP PASSENGERS INTO INDUSTRIAL PARK DRIVE PICK UP PASSENGERS LEFT TO HUNSLT DRIVE PICK UP PASSENGERS, RIGHT TO ABERDARE DRIVE PICK UP PASSENGERS RIGHT TO PHOENIX HIGHWAY, PICK UP PASSENGERS TO HILLHEAD DRIVE RIGHT TO WHITE HOUSE AND RETURN TO PHOENIX ON THE SAME ROUTE.		
12.2	KZPRERC2759447 - INNER CIRCLE UNIT 1, 2, 3, 4, 7 AND 8 FROM PHOENIX TAXI RANK NO.86, LEFT TO LONGCROFT PICK UP PASSENGERS, RIGHT TO PHOENIX HIGHWAY PICK UP PASSENGERS, RIGHT TO RIDGECROFT DRIVE PICK UP PASSENGERS, RIGHT TO LONGBURY DRIVE PICK UP PASSENGERS, LEFT TO CROFTBURY DRIVE PICK UP PASSENGERS, LEFT TO EASTBURY DRIVE PICK UP PASSENGERS, RIGHT TO WHITE HOUSE SHOPPING CENTRE. FROM WHITE HOUSE SHOPPING CENTRE INTO R103 LEFT INTO PHOENIX HIGHWAY, LEFT TO GREENBURY DRIVE, LEFT TO DALEVIEW DRIVE, LEFT TO STONEBRIDGE DRIVE, LEFT TO RISEGATE DRIVE, LEFT TO STONEBRIDGE DRIVE AGAIN, RIGHT TO GREENBURY DRIVE, LEFT TO TOWER ROAD, LEFT TO CARDINAL ROAD, RIGHT TO STONEBRIDGE DRIVE, LEFT TO ACARA STREET, LEFT TO STONEBRIDGE DRIVE, LEFT TO PHOENIX HIGHWAY, RIGHT TO PANDORA INTO PHOENIX PLAZA TAXI RANK NO.86.		
12.3	KZPRERC2759496 - INNER CIRCLE UNIT 1, 2, 3, 4, 5, 6, 7, 8, 9, 10, 11, 12 AND 13 FROM PHOENIX TAXI RANK NO. 86 TO PANDORA ROAD, RIGHT TO LONGCROFT PICK UP PASSENGERS, RIGHT TO LONGBURY DRIVE PICK UP PASSENGERS, INTO LENHAM DRIVE PICK UP PASSENGERS, LEFT TO WHETSTONE DRIVE, PICK UP PASSENGERS, LEFT TO BROOKSTONE DRIVE PICK UP PASSENGERS AND RETURN AT THE CLINIC, PICK UP PASSENGERS, LEFT TO FERNHAM DRIVE PICK UP PASSENGERS, LEFT TO PHOENIX INDUSTRIAL PARK PICK UP PASSENGERS RIGHT TO PHOENIX HIGHWAY PICK UP PASSENGERS LEFT TO CLAYFIELD DRIVE PICK UP PASSENGERS, LEFT TO CRANBROOK DRIVE PICK UP PASSENGERS, RIGHT TO ROCKFORD DRIVE, LEFT TO REDBURY DRIVE, LEFT TO RUSTON PLACE PICK UP PASSENGERS, LEFT TO PHOENIX HIGHWAY PICK UP PASSENGERS, RIGHT TO R103 INTO WHITE HOUSE AND RETURN ON THE SAME ROUTE.		
12.4	KZPRERC2759545 - INNER CIRCLE UNIT 13, 14, 15 AND 16 FROM PHOENIX PLAZA TAXI RANK NO.86, RIGHT TO PANDORA STREET PICK UP PASSENGERS, RIGHT TO PHATHEON STREET PICK UP PASSENGERS, RIGHT TO J G CHAMPION DRIVE PICK UP PASSENGERS, RIGHT TO BRAISFORD AVENUE PICK UP PASSENGERS INTO TATFORD AVENUE PICK UP PASSENGERS, LEFT TO RUEFORD AVENUE PICK UP PASSENGERS, LEFT TO SUNFORD AVENUE PICK UP PASSENGERS, RIGHT TO LENHAM DRIVE PICK UP PASSENGERS, LEFT TO NORTHGROVE AVENUE PICK UP PASSENGERS LEFT TO AVELEN CRESCENT PICK UP PASSENGERS RIGHT TO NEDLEN ROAD PICK UP PASSENGERS, RIGHT TO ESLEEN CRESCENT PICK UP PASSENGERS LEFT TO NORTHGROVE DRIVE PICK UP PASSENGERS, LEFT TO ESLEEN CRESCENT PICK UP PASSENGERS RIGHT TO RUFFLEEN ROAD PICK UP PASSENGERS RIGHT TO LENHAM DRIVE PICK UP PASSENGERS, LEFT TO WESTHAM DRIVE, PICK UP PASSENGERS RIGHT TO HEXHAM ROAD, PICK UP PASSENGERS, LEFT TO IVERHAM ROAD, PICK UP PASSENGERS RIGHT TO CHIPPENHAM ROAD PICK UP PASSENGERS RIGHT TO WESTHAM ROAD PICK UP PASSENGERS AND TURN BACK AT KWAMAMBA STORES ON WESTHAM ROAD, PICK UP PASSENGERS LEFT TO HEXHAM ROAD, PICK UP PASSENGERS LEFT TO BROOKSFERN ROAD, PICK UP PASSENGERS RIGHT TO TOTTENHAM PLACE, PICK UP PASSENGERS LEFT TO HEXHAM, LEFT TO TWICKENHAM PLACE PICK UP PASSENGERS LEFT TO HEXAM, LEFT TO WESTHAM ROAD PICK UP PASSENGERS, LEFT TO LENHAM PICK UP PASSENGERS RIGHT TO JG CHAMPION DRIVE PICK UP PASSENGERS LEFT TO PHOENIX HIGHWAY RIGHT TO PHATHEON INTO PHOENIX PLAZA TAXI RANK NO.86.		
12.5	KZPRERC2759594 - PALM VIEW ROUTE INNER CIRCLE UNIT 20, 21, 23 AND 25 FROM PHOENIX PLAZA TAXI RANK NO.86 LEFT TO PERGUSUS ROAD PICK UP PASSENGERS, RIGHT TO PHOENIX HIGHWAY PICK UP PASSENGERS, LEFT TO HANNAFORD DRIVE PICK UP PASSENGERS, RIGHT TO CANEHAVEN DRIVE PICK UP PASSENGERS, RIGHT TO JG CHAMPION DRIVE PICK UP PASSENGERS, LEFT TO PALMVIEW DRIVE PICK UP PASSENGERS, RIGHT TO TRENANCE PARK DRIVE PICK UP PASSENGERS, LEFT TO CENTRAL PARK DRIVE PICK UP PASSENGERS LEFT TO PALMVIEW DRIVE PICK UP PASSENGERS RIGHT TO JG CHAMPION DRIVE PICK UP PASSENGERS, LEFT TO CANEHAVEN DRIVE PICK UP PASSENGERS, LEFT TO HANNAFORD DRIVE PICK UP PASSENGERS RIGHT TO PHOENIX HIGHWAY PICK UP PASSENGERS, LEFT TO LONGCROFT, RIGHT TO PANDORA ROAD TO PHOENIX TAXI RANK NO.86 IN PHOENIX PLAZA.		
12.6	KZPRERC2759643 - TERRANCE MANOR ROUTE UNIT 15, 19, 20, 23 AND 24 FROM PHOENIX PLAZA TAXI RANK NO.86 PICK UP PASSENGERS, RIGHT TO PANDORA ROAD PICK UP PASSENGERS RIGHT TO PHARTHENON STREET PICK UP PASSENGERS RIGHT TO CHARTFORD DRIVE PICK UP PASSENGERS, RIGHT TO CHARTFORD DRIVE PICK UP PASSENGERS, LEFT TO SUNFORD DRIVE PICK UP PASSENGERS, RIGHT TO ALLENFORD DRIVE PICK UP PASSENGERS, LEFT TO DIPSIDE ROAD PICK UP PASSENGERS, LEFT TO HANNAFORD DRIVE PICK UP PASSENGERS, LEFT TO CANEHAVEN DRIVE PICK UP PASSENGERS, INTO BROOKDALE DRIVE PICKUP PASSENGERS, LEFT TO CARDHAM DRIVE AND RETURN ON CARDHAM DRIVE TO JOIN CRESTBROOK DRIVE, LEFT TO PALMVIEW DRIVE PICK UP PASSENGERS LEFT TO TENANCE PARK DRIVE PICK UP PASSENGERS, RIGHT TO CENTRAL PARK DRIVE PICKUP PASSENGERS, RIGHT TO PALMVIEW DRIVE PICKUP PASSENGERS, RIGHT TO CRESTBROOK DRIVE PICK UP PASSENGERS, LEFT TO BROOKDALE DRIVE PICK UP PASSENGERS TO CANEHAVEN DRIVE PICK UP PASSENGERS, RIGHT TO HANNAFORD DRIVE PICK UP PASSENGERS, RIGHT TO PHOENIX HIGHWAY, PICK UP PASSENGERS, LEFT TO LONGCROFT, RIGHT TO PANDORA STREET TO PHOENIX TAXI RANK NO.86 IN PHOENIX PLAZA.		
12.7	KZPRERC2759692 - UNIT 17, 18, 19, 20, 21 AND 22 FROM PHOENIX TAXI RANK NO.86 IN PHOENIX PLAZA, PICK UP PASSENGERS, LEFT TO PARTHENON PICK UP PASSENGERS, RIGHT TO PHOENIX HIGHWAY PICK UP PASSENGERS, LEFT TO STANMORE DRIVE PICK UP PASSENGERS, LEFT TO GROVE END DRIVE PICK UP PASSENGERS, LEFT TO RUDMORE DRIVE PICK UP PASSENGERS, LEFT TO FORESTHAVEN DRIVE PICK UP PASSENGERS, RIGHT TO VIEWHAVEN DRIVE PICK UP PASSENGERS LEFT TO JG CHAMPION PICK UP PASSENGERS, LEFT TO CANEHAVEN DRIVE PICK UP PASSENGERS, LEFT TO FOREST HAVEN DRIVE PICK UP PASSENGERS, LEFT TO CANEHAVEN DRIVE PICK UP PASSENGERS, LEFT TO FOREST HAVEN DRIVE PICK UP PASSENGERS, LEFT TO FOREST HAVEN DRIVE PICK UP PASSENGERS, LEFT TO HANNAFORD DRIVE PICK UP PASSENGERS, RIGHT TO PHOENIX HIGHWAY, PICK UP PASSENGERS, LEFT TO LONGCROFT, RIGHT TO PANDORA ROAD TO PHOENIX TAXI RANK IN PHOENIX PLAZA.		



## transport

Department:  
Transport  
Province of KwaZulu-Natal

## GAZETTE

LGKZNG32-2019-OCT

REGION: ALL

12.8	<p>KZPRERC2759741 - PHOENIX TO VERULAM FROM PHOENIX PLAZA TAXI RANK NO.86 TOPHOENIX HIGHWAY PCIK UP PASSENGER, TO RANK NO.103 PICK UP PASSENGERS, RIGHT TO WHITEHOUSE PICK UP POINT, PICK UP PASSENGERS CONTINUE TO MT EDGEcombe PICK UP POINT PICK UP PASSENGERS CONTINUE ON R103, LEFT TO M27 (JABU NGCOBO DRIVE) INTO IRELAND STREET VERULAM AND RETURN ON THE SAME ROUTE.</p> <p>PHOENIX TO VERULAM (ALTERNATIVE ROUTE) FROM PHOENIX TAXI RANK NO.86 PICK UP PASSENGERS LEFT TO PEGASUS STREET PICK UP PASSENGERS LEFT TO PHOENIX HIGHWAY PCIK UP PASSENGERS RIGHT TO INDUSTRIAL PARK PICK UP PASSENGERS, RIGHT TO FERNHAM DRIVE PICK UP PASSENGERS, LEFT TO LENHAM DRIVE PICK UP PASSENGERS, LEFT TO JG CHAMPION DRIVE PICK UP PASSENGERS, LEFT TO R102 (GOPALAL HURBANS) RIGHT TO M27, LEFT RO IRELAND STREET TAXI RANK IN VERULAM.</p> <p>RETURN ROUTE FROM IRELAND STREET TAXI RANK IN VERULAM, INTO M27 (JABU NGCOBO) RIGHT TO OLD MAIN ROAD, RIGHT TO PHOENIX PLAZA TAXI RANK IN PHOENIX PLAZA.</p>
12.9	<p>KZPRERC2759790 - PHOENIX TO MT EDGEcombe FROM PHOENIX TAXI RANK NO.86 IN PHOENIX PLAZA PICK UP PASSENGERS LEFT TO PANDORA STREET PICK UP PASSENGERS LEFT TO PARTHENON PICK UP PASSENGERS RIGHT TO PHOENIX HIGHWAY PICK UP PASSENGERS RIGHT TO R102, LEFT TO SIPHOSETHU ROAD, LEFT TO FLANDERS DRIVE TO FLANDERS MALL IN MT. EDGEcombe AND RETURN TO PHOENIX PLAZA TAXI RANK NO.86 IN PHOENIX PLAZA ON THE SAME ROUTE.</p>
12.10	<p>KZPRERC2759839 - PHOENIX TO DURBAN FROM PHOENIX TAXI RANK NO.86 IN PHOENIX PLAZA PICK UP PASSENGERS, LEFT TO PANDORA STREET PICK UP PASSENGERS, LEFT TO PARTHENON PICK UP PASSENGERS, RIGHT TOPHOENIX HIGHWAY PICK UP PASSENGERS, RIGHT TO R102, LEFT TO SIPHOSETHU ROAD, LEFT TO FLANDERS DRIVE, INTO M41, RIGHT INTO BRAMFISHER ROAD, LEFT TO SOLDIERS WAY LEFT TO DENNIS HURLEY STREET, LEFT TO INGCUE STREET, LEFT TO A B XUMA STREET INTO RANK NO.79 IN DURBAN. RANK 39 IN DURBAN FROM BRAMFISHER ROAD LEFT TO GREY STREET LEFT TO PRINCE EDWARD STREET TO RANK NO.39 IN DURBAN AND RETURN TO PHOENIX. RANK 57 IN DURBAN FROM JULIUS NYERERE AVENUE RIGHT TO MARKET ROAD RIGHT TO JOHANNES NKOSI STREET TO RANK57 IN DURBAN AND RETURN TO PHOENIX. RANK 250 IN DURBAN FROM BRAMFISHER ROAD INTO DAVID WEBSTER STREET RIGHT TO JULIUS NYERERE AVENUE, RIGHT TO MARKET ROAD TAXI RANKNO.250 AND RETURN TO PHOENIX.</p>



## transport

Department:  
Transport  
Province of KwaZulu-Natal

## GAZETTE

LGKZNG32-2019-OCT

REGION: ALL

1)	<b>Application Number:</b> APP0118108	2)	<b>Gazette Number:</b> LGKZNG32-2019-OCT
3)	<b>Applicant:</b> JC NAIDOO <b>ID NO.</b> 6410125119086 <b>Association:</b> PHOENIX TAXI ASSOCIATION	4)	<b>Applicant Address:</b> 133 GROVE END DRIVE STANMORE 4068
5)	<b>Existing Licence Holder:</b> NOT APPLICABLE <b>ID NO.</b> NOT APPLICABLE	6)	<b>Existing Licence Holder Address:</b> NOT APPLICABLE
7)	<b>Type of application:</b> NEW OPERATING LICENCE	8)	<b>Operating Licence Number:</b> 1259957
9)	<b>Vehicle Type:</b> MINIBUS	10)	1 X 13 (SEATED) + 0 (STANDING)
11)	<b>Region:</b> GREATER NORTH		
12.1	KZPRERC2759398 - PHOENIX INNER CIRCLE ROUTE UNIT 1 – UNIT 13 FROM PHOENIX TAXI RANK NO.86 INTO PANDORA ROAD, PICK UP PASSENGERS, LEFT TO LONGCROFT ROAD, PICK UP PASSENGERS, RIGHT TO PHOENIX HIGHWAY, PICK UP PASSENGERS, RIGHT TO LONG BURY, PICK UP PASSENGERS, CROSS PHOENIX HIGHWAY TO LENHAM DRIVE PICK UP PASSENGERS, LEFT TO FERNHAM DRIE, PICK UP PASSENGERS INTO INDUSTRIAL PARK DRIVE PICK UP PASSENGERS LEFT TO HUNSLT DRIVE PICK UP PASSENGERS, RIGHT TO ABERDARE DRIVE PICK UP PASSENGERS RIGHT TO PHOENIX HIGHWAY, PICK UP PASSENGERS TO HILLHEAD DRIVE RIGHT TO WHITE HOUSE AND RETURN TO PHOENIX ON THE SAME ROUTE.		
12.2	KZPRERC2759447 - INNER CIRCLE UNIT 1, 2, 3, 4, 7 AND 8 FROM PHOENIX TAXI RANK NO.86, LEFT TO LONGCROFT PICK UP PASSENGERS, RIGHT TO PHOENIX HIGHWAY PICK UP PASSENGERS, RIGHT TO RIDGECROFT DRIVE PICK UP PASSENGERS, RIGHT TO LONGBURY DRIVE PICK UP PASSENGERS, LEFT TO CROFTBURY DRIVE PICK UP PASSENGERS, LEFT TO EASTBURY DRIVE PICK UP PASSENGERS, RIGHT TO WHITE HOUSE SHOPPING CENTRE. FROM WHITE HOUSE SHOPPING CENTRE INTO R103 LEFT INTO PHOENIX HIGHWAY, LEFT TO GREENBURY DRIVE, LEFT TO DALEVIEW DRIVE, LEFT TO STONEBRIDGE DRIVE, LEFT TO RISEGATE DRIVE, LEFT TO STONEBRIDGE DRIVE AGAIN, RIGHT TO GREENBURY DRIVE, LEFT TO TOWER ROAD, LEFT TO CARDINAL ROAD, RIGHT TO STONEBRIDGE DRIVE, LEFT TO ACARA STREET, LEFT TO STONEBRIDGE DRIVE, LEFT TO PHOENIX HIGHWAY, RIGHT TO PANDORA INTO PHOENIX PLAZA TAXI RANK NO.86.		
12.3	KZPRERC2759496 - INNER CIRCLE UNIT 1, 2, 3, 4, 5, 6, 7, 8, 9, 10, 11, 12 AND 13 FROM PHOENIX TAXI RANK NO. 86 TO PANDORA ROAD, RIGHT TO LONGCROFT PICK UP PASSENGERS, RIGHT TO LONGBURY DRIVE PICK UP PASSENGERS, INTO LENHAM DRIVE PICK UP PASSENGERS, LEFT TO WHETSTONE DRIVE, PICK UP PASSENGERS, LEFT TO BROOKSTONE DRIVE PICK UP PASSENGERS AND RETURN AT THE CLINIC, PICK UP PASSENGERS, LEFT TO FERNHAM DRIVE PICK UP PASSENGERS, LEFT TO PHOENIX INDUSTRIAL PARK PICK UP PASSENGERS RIGHT TO PHOENIX HIGHWAY PICK UP PASSENGERS LEFT TO CLAYFIELD DRIVE PICK UP PASSENGERS, LEFT TO CRANBROOK DRIVE PICK UP PASSENGERS, RIGHT TO ROCKFORD DRIVE, LEFT TO REDBURY DRIVE, LEFT TO RUSTON PLACE PICK UP PASSENGERS, LEFT TO PHOENIX HIGHWAY PICK UP PASSENGERS, RIGHT TO R103 INTO WHITE HOUSE AND RETURN ON THE SAME ROUTE.		
12.4	KZPRERC2759545 - INNER CIRCLE UNIT 13, 14, 15 AND 16 FROM PHOENIX PLAZA TAXI RANK NO.86, RIGHT TO PANDORA STREET PICK UP PASSENGERS, RIGHT TO PHATHEON STREET PICK UP PASSENGERS, RIGHT TO J G CHAMPION DRIVE PICK UP PASSENGERS, RIGHT TO BRAISFORD AVENUE PICK UP PASSENGERS INTO TATFORD AVENUE PICK UP PASSENGERS, LEFT TO RUEFORD AVENUE PICK UP PASSENGERS, LEFT TO SUNFORD AVENUE PICK UP PASSENGERS, RIGHT TO LENHAM DRIVE PICK UP PASSENGERS, LEFT TO NORTHCROFT AVENUE PICK UP PASSENGERS LEFT TO AVELEN CRESCENT PICK UP PASSENGERS RIGHT TO NEDLEN ROAD PICK UP PASSENGERS, RIGHT TO ESLEEN CRESCENT PICK UP PASSENGERS LEFT TO NORTHCROFT DRIVE PICK UP PASSENGERS, LEFT TO ESLEEN CRESCENT PICK UP PASSENGERS RIGHT TO RUFFLEEN ROAD PICK UP PASSENGERS RIGHT TO LENHAM DRIVE PICK UP PASSENGERS, LEFT TO WESTHAM DRIVE, PICK UP PASSENGERS RIGHT TO HEXHAM ROAD, PICK UP PASSENGERS, LEFT TO IVERHAM ROAD, PICK UP PASSENGERS RIGHT TO CHIPPENHAM ROAD PICK UP PASSENGERS RIGHT TO WESTHAM ROAD PICK UP PASSENGERS AND TURN BACK AT KWAMAMBA STORES ON WESTHAM ROAD, PICK UP PASSENGERS LEFT TO HEXHAM ROAD, PICK UP PASSENGERS LEFT TO BROOKSFERN ROAD, PICK UP PASSENGERS RIGHT TO TOTTENHAM PLACE, PICK UP PASSENGERS LEFT TO HEXHAM, LEFT TO TWICKENHAM PLACE PICK UP PASSENGERS LEFT TO HEXAM, LEFT TO WESTHAM ROAD PICK UP PASSENGERS, LEFT TO LENHAM PICK UP PASSENGERS RIGHT TO JG CHAMPION DRIVE PICK UP PASSENGERS LEFT TO PHOENIX HIGHWAY RIGHT TO PHATHEON INTO PHOENIX PLAZA TAXI RANK NO.86.		
12.5	KZPRERC2759594 - PALM VIEW ROUTE INNER CIRCLE UNIT 20, 21, 23 AND 25 FROM PHOENIX PLAZA TAXI RANK NO.86 LEFT TO PERGUSUS ROAD PICK UP PASSENGERS, RIGHT TO PHOENIX HIGHWAY PICK UP PASSENGERS, LEFT TO HANNAFORD DRIVE PICK UP PASSENGERS, RIGHT TO CANEHAVEN DRIVE PICK UP PASSENGERS, RIGHT TO JG CHAMPION DRIVE PICK UP PASSENGERS, LEFT TO PALMVIEW DRIVE PICK UP PASSENGERS, RIGHT TO TRENANCE PARK DRIVE PICK UP PASSENGERS, LEFT TO CENTRAL PARK DRIVE PICK UP PASSENGERS LEFT TO PALMVIEW DRIVE PICK UP PASSENGERS RIGHT TO JG CHAMPION DRIVE PICK UP PASSENGERS, LEFT TO CANEHAVEN DRIVE PICK UP PASSENGERS, LEFT TO HANNAFORD DRIVE PICK UP PASSENGERS RIGHT TO PHOENIX HIGHWAY PICK UP PASSENGERS, LEFT TO LONGCROFT, RIGHT TO PANDORA ROAD TO PHOENIX TAXI RANK NO.86 IN PHOENIX PLAZA.		
12.6	KZPRERC2759643 - TERRANCE MANOR ROUTE UNIT 15, 19, 20, 23 AND 24 FROM PHOENIX PLAZA TAXI RANK NO.86 PICK UP PASSENGERS, RIGHT TO PANDORA ROAD PICK UP PASSENGERS RIGHT TO PHARTHENON STREET PICK UP PASSENGERS RIGHT TO CHARTFORD DRIVE PICK UP PASSENGERS, RIGHT TO CHARTFORD DRIVE PICK UP PASSENGERS, LEFT TO SUNFORD DRIVE PICK UP PASSENGERS, RIGHT TO ALLENFORD DRIVE PICK UP PASSENGERS, LEFT TO DIPSIDE ROAD PICK UP PASSENGERS, LEFT TO HANNAFORD DRIVE PICK UP PASSENGERS, LEFT TO CANEHAVEN DRIVE PICK UP PASSENGERS, INTO BROOKDALE DRIVE PICKUP PASSENGERS, LEFT TO CARDHAM DRIVE AND RETURN ON CARDHAM DRIVE TO JOIN CRESTBROOK DRIVE, LEFT TO PALMVIEW DRIVE PICK UP PASSENGERS LEFT TO TENANCE PARK DRIVE PICK UP PASSENGERS, RIGHT TO CENTRAL PARK DRIVE PICKUP PASSENGERS, RIGHT TO PALMVIEW DRIVE PICKUP PASSENGERS, RIGHT TO CRESTBROOK DRIVE PICK UP PASSENGERS, LEFT TO BROOKDALE DRIVE PICK UP PASSENGERS TO CANEHAVEN DRIVE PICK UP PASSENGERS, RIGHT TO HANNAFORD DRIVE PICK UP PASSENGERS, RIGHT TO PHOENIX HIGHWAY, PICK UP PASSENGERS, LEFT TO LONGCROFT, RIGHT TO PANDORA STREET TO PHOENIX TAXI RANK NO.86 IN PHOENIX PLAZA.		
12.7	KZPRERC2759692 - UNIT 17, 18, 19, 20, 21 AND 22 FROM PHOENIX TAXI RANK NO.86 IN PHOENIX PLAZA, PICK UP PASSENGERS, LEFT TO PARTHENON PICK UP PASSENGERS, RIGHT TO PHOENIX HIGHWAY PICK UP PASSENGERS, LEFT TO STANMORE DRIVE PICK UP PASSENGERS, LEFT TO GROVE END DRIVE PICK UP PASSENGERS, LEFT TO RUDMORE DRIVE PICK UP PASSENGERS, LEFT TO FORESTHAVEN DRIVE PICK UP PASSENGERS, RIGHT TO VIEWHAVEN DRIVE PICK UP PASSENGERS LEFT TO JG CHAMPION PICK UP PASSENGERS, LEFT TO CANEHAVEN DRIVE PICK UP PASSENGERS, LEFT TO FOREST HAVEN DRIVE PICK UP PASSENGERS, LEFT TO CANEHAVEN DRIVE PICK UP PASSENGERS, LEFT TO FOREST HAVEN DRIVE PICK UP PASSENGERS, LEFT TO FOREST HAVEN DRIVE PICK UP PASSENGERS, LEFT TO HANNAFORD DRIVE PICK UP PASSENGERS, RIGHT TO PHOENIX HIGHWAY, PICK UP PASSENGERS, LEFT TO LONGCROFT, RIGHT TO PANDORA ROAD TO PHOENIX TAXI RANK IN PHOENIX PLAZA.		





## transport

Department:  
Transport  
Province of KwaZulu-Natal

## GAZETTE

LGKZNG32-2019-OCT

REGION: ALL

12.8	<p>KZPRERC2759741 - PHOENIX TO VERULAM FROM PHOENIX PLAZA TAXI RANK NO.86 TOPHOENIX HIGHWAY PCIK UP PASSENGER, TO RANK NO.103 PICK UP PASSENGERS, RIGHT TO WHITEHOUSE PICK UP POINT, PICK UP PASSENGERS CONTINUE TO MT EDGEcombe PICK UP POINT PICK UP PASSENGERS CONTINUE ON R103, LEFT TO M27 (JABU NGCOBO DRIVE) INTO IRELAND STREET VERULAM AND RETURN ON THE SAME ROUTE.</p> <p>PHOENIX TO VERULAM (ALTERNATIVE ROUTE) FROM PHOENIX TAXI RANK NO.86 PICK UP PASSENGERS LEFT TO PEGASUS STREET PICK UP PASSENGERS LEFT TO PHOENIX HIGHWAY PCIK UP PASSENGERS RIGHT TO INDUSTRIAL PARK PICK UP PASSENGERS, RIGHT TO FERNHAM DRIVE PICK UP PASSENGERS, LEFT TO LENHAM DRIVE PICK UP PASSENGERS, LEFT TO JG CHAMPION DRIVE PICK UP PASSENGERS, LEFT TO R102 (GOPALAL HURBANS) RIGHT TO M27, LEFT RO IRELAND STREET TAXI RANK IN VERULAM.</p> <p>RETURN ROUTE FROM IRELAND STREET TAXI RANK IN VERULAM, INTO M27 (JABU NGCOBO) RIGHT TO OLD MAIN ROAD, RIGHT TO PHOENIX PLAZA TAXI RANK IN PHOENIX PLAZA.</p>
12.9	<p>KZPRERC2759790 - PHOENIX TO MT EDGEcombe FROM PHOENIX TAXI RANK NO.86 IN PHOENIX PLAZA PICK UP PASSENGERS LEFT TO PANDORA STREET PICK UP PASSENGERS LEFT TO PARTHENON PICK UP PASSENGERS RIGHT TO PHOENIX HIGHWAY PICK UP PASSENGERS RIGHT TO R102, LEFT TO SIPHOSETHU ROAD, LEFT TO FLANDERS DRIVE TO FLANDERS MALL IN MT. EDGEcombe AND RETURN TO PHOENIX PLAZA TAXI RANK NO86 IN PHOENIX PLAZA ON THE SAME ROUTE.</p>
12.10	<p>KZPRERC2759839 - PHOENIX TO DURBAN FROM PHOENIX TAXI RANK NO.86 IN PHOENIX PLAZA PICK UP PASSENGERS, LEFT TO PANDORA STREET PICK UP PASSENGERS, LEFT TO PARTHENON PICK UP PASSENGERS, RIGHT TOPHOENIX HIGHWAY PICK UP PASSENGERS, RIGHT TO R102, LEFT TO SIPHOSETHU ROAD, LEFT TO FLANDERS DRIVE, INTO M41, RIGHT INTO BRAMFISHER ROAD, LEFT TO SOLDIERS WAY LEFT TO DENNIS HURLEY STREET, LEFT TO INGCUCE STREET, LEFT TO A B XUMA STREET INTO RANK NO.79 IN DURBAN. RANK 39 IN DURBAN FROM BRAMFISHER ROAD LEFT TO GREY STREET LEFT TO PRINCE EDWARD STREET TO RANK NO.39 IN DURBAN AND RETURN TO PHOENIX. RANK 57 IN DURBAN FROM JULIUS NYERERE AVENUE RIGHT TO MARKET ROAD RIGHT TO JOHANNES NKOSI STREET TO RANK57 IN DURBAN AND RETURN TO PHOENIX. RANK 250 IN DURBAN FROM BRAMFISHER ROAD INTO DAVID WEBSTER STREET RIGHT TO JULIUS NYERERE AVENUE, RIGHT TO MARKET ROAD TAXI RANKNO.250 AND RETURN TO PHOENIX.</p>



## transport

Department:  
Transport  
Province of KwaZulu-Natal

## GAZETTE

LGKZNG32-2019-OCT

REGION: ALL

1) <b>Application Number:</b> APP0118114	2) <b>Gazette Number:</b> LGKZNG32-2019-OCT
3) <b>Applicant:</b> EB NZIMANDE <b>ID NO.</b> 7012035735081 <b>Association:</b> IZINGOLWENI TAXI OWNERS ASSOCIATION	4) <b>Applicant Address:</b> PO BOX 104 IZINGOLWENI  4260
5) <b>Existing Licence Holder:</b> NOT APPLICABLE <b>ID NO.</b> NOT APPLICABLE	6) <b>Existing Licence Holder Address:</b> NOT APPLICABLE
7) <b>Type of application:</b> NEW OPERATING LICENCE	8) <b>Operating Licence Number:</b> NOTAVAILABLE
9) <b>Vehicle Type:</b> MINIBUS	10) 1 X 15 (SEATED) + 15 (STANDING)
11) <b>Region:</b> UGU-OGWINI	
12.1	21008S21004R10050684 - IZINGOLWENI TO DURBAN FROM APPROVED TAXI RANK IN IZINGOLWENI, TURN LEFT INTO N2-22, AND TURN LEFT INTO M4. PROCEED ALONG M4 TO DURBAN APPROVED TAXI RANK. OFFLOAD, LOAD AND RETURN ALONG THE FORWARD ROUTE IN REVERSE.
12.2	21008S21008S00050687 - IZINGOLWENI TO EDEN STORE FROM IZINGOLWENI TAXI RANK TAKE P284 TO EDEN STORE APPROVED TAXI RANK. OFFLOAD, LOAD AND RETURN ALONG THE FORWARD ROUTE IN REVERSE.
12.3	21008S21008S00050709 - IZINGOLWENI RURAL TO HARDING FROM IZINGOLWENI TAXI RANK TURN LEFT TO N2-22. PROCEED ALONG N2-22 INTO HARDING TAXI RANK. OFFLOAD, LOAD AND RETURN ALONG THE FORWARD ROUTE IN REVERSE.
12.4	21008S21008S00050719 - IZINGOLWENI TO MARGATE FROM IZINGOLWENI TAXI RANK TAKE P284 AND TURN LEFT TO P732 AND STRAIGHT TO MARGATE TAXI RANK AND RETURN ALONG THE SAME ROUTE.
12.5	21008S21008S00050732 - FROM IZINGOLWENI TAXI RANK TAKE P284, TURN LEFT TO P57 ROAD AND INTO BIZANA TAXI RANK. OFFLOAD, LOAD AND RETURN ALONG THE FORWARD ROUTE IN REVERSE.
12.6	21008S21008S00050736 - IZINGOLWENI TO ORIBI FLATS FROM IZINGOLWENI TAXI RANK TURN TO N2-22 ORIBI FLATS AND RETURN ALONG THE SAME ROUTE.
12.7	21008S21008S00050769 - IZINGOLWENI TO THONJENI / MAHLABATHINI. FROM IZINGOLWENI TAXI RANK, TURN LEFT TO N2-22, TURN RIGHT TO D860 TO THONJENI / MAHLABATHINI AND RETURN ALONG THE SAME ROUTE.
12.8	21008S21008S00050773 - IZINGOLWENI TO THUNGWA TAXI RANK. FROM IZINGOLWENI TAXI RANK TURN LEFT TO N2-22, TURN RIGHT TO D1084 TO THUNGWA TAXI RANK. OFFLOAD, LOAD AND RETURN ALONG THE FORWARD ROUTE IN REVERSE.
12.9	21008S21008S00050765 - IZINGOLWENI TO PORT SHEPSTONE TAXI RANK. FROM IZINGOLWENI TAXI RANK TAKE P284, THEN TURN LEFT TO N2-22 STRAIGHT THROUGH TO PORT SHEPSTONE TAXI RANK AND RETURN ALONG THE SAME ROUTE.
12.10	22064C2206LS10050681 - IZINGOLWENI TO CHIBINI FROM APPROVED TAXI RANK IN IZINGOLWENI TURN RIGHT INTO P284, INTO N2, TURN LEFT INTO P58, TO CHIBINI TAXI RANK. OFF LOAD, LOAD AND RETURN ALONG THE FORWARD ROUTE IN REVERSE.
12.11	2209WC2209WC00050609 - IZINGOLWENI TO GCILIMA BAMBULA FROM APPROVED TAXI RANK IN IZINGOLWENI, INTO P284. PROCEED ALONG P284 INTO APPROVED TAXI RANK BAMBULA TAXI RANK, TURN LEFT TO P732 ROAD TO GCILIMA TAXI RANK, OFFLOAD, LOAD AND RETURN ALONG THE FORWARD ROUTE IN REVERSE.



## transport

Department:  
Transport  
Province of KwaZulu-Natal

## GAZETTE

LGKZNG32-2019-OCT

REGION: ALL

1)	<b>Application Number:</b> APP0118115	2)	<b>Gazette Number:</b> LGKZNG32-2019-OCT
3)	<b>Applicant:</b> MS. MHLAMBI <b>ID NO.</b> 5507315494087 <b>Association:</b> MASHAMBISANE BARA BUFFALO FLATS T.A	4)	<b>Applicant Address:</b> P.O BOX 50130 OSIZWENI 2952
5)	<b>Existing Licence Holder:</b> WC MHLAMBI <b>ID NO.</b> 8203205735089	6)	<b>Existing Licence Holder Address:</b> PO BOX50266 OSIZWENI 2952
7)	<b>Type of application:</b> DECEASED TRANSFER	8)	<b>Operating Licence Number:</b> LGKZN0103000079
9)	<b>Vehicle Type:</b> MINIBUS	10)	1 X 22 (SEATED) + 0 (STANDING)
11)	<b>Region:</b> AMAJUBA		
12.1	2202BQ2202BQ00055680 - MDAKANE TO NEWCASTLE FROM MDAKANE TAXI RANK JOIN ROAD P272, ANNADALE MINE, ROOI POINT FARM, SHARPSTONE LAKE, KALVLAKTE, MBABANE, EMOYENI, NTENDEKA, HAALBOOM, JOIN P296 NINE MILES JOIN P283, CAVAN FARM, KWAMATHUKUZA JOIN N11 VIA EMMASOTSHENI ENTER ALLEN ST, TURN LEFT KIRKLAND STREET, TURN RIGHT VOORTREKKER ST, TURN LEFT TERMINUS ST ENTER APPROVED NEWCASTLE TAXI RANK AND RETURN.		
12.2	2202BQ2100HB10055687 - NEWCASTLE TO EMPANGENI FROM NEWCASTLE TAXI RANK PROCEED ACROSS TERMINUS STREET INTO VOORTREKKER STREET, TURN LEFT AT KIRKLAND STREET, TURN RIGHT AT ALLEN STREET PROCEED STRAIGHT VIA ARBOR PARK SURBURB, TURN LEFT N11 ROAD PROCEED STRAIGHT TURN RIGHT TO P483 ROAD, VIA BLAAUBOSCH OSIZWENI TO UTRECHT, TURN RIGHT AT UTRECHT ROAD INTERSECTION ENTER R34 ROAD PROCEED STRAIGHT, TURN LEFT AT BLOODRIVER ENTER R33 ROAD AND CROSS ROADS STRAIGHT VIA STILWATER BP GARAGE ON ROAD TO VRYHEID, TURN RIGHT ACROSS ROADS BEFORE ENTERING VRYHEID PROCEED ON R34 ROAD VIA VRYHEID. PROCEED STRAIGHT VIA ULUNDI, VIA MELMOTH, TURN LEFT AT ENKWALINI NDUNDULU AREA. PROCEED STRAIGHT ON R34 ENTER EMPANGENI TAXI RANK. RETURN SAME ROUTE TO NEWCASTLE.		
12.3	2202BQ22068T10055703 - NEWCASTLE TO PIETERMARITZBURG FROM NEWCASTLE APPROVED TAXI RANK PROCEED ACROSS TERMINUS STREET, ENTER VOORTREKKER STREET, TURN LEFT TO KIRKLAND STREET, TURN RIGHT ENTER ALLEN STREET, TURN LEFT TO N11, TURN LEFT TO HELPMCKKAR ROAD, TURN RIGHT TO PETERS ROAD THROUGH INDUSTRIAL, TURN RIGHT TO PETERS ROAD TURN RIGHT TO COLENSO ROAD, ROAD TURN RIGHT TO N8, TURN LEFT TO EAST STREET ENTER PIETERMARITZBURG APPROVED TAXI RANK. RETURN WITH THE SAME ROUTE TO NEWCASTLE.		
12.4	2202BQ2202BQ00055682 - MDAKANE TO NEWCASTLE. FROM MDAKANE APPROVED TAXI RANK JOIN P38 ROAD PICK AND DROP KILKEEL, MFUNDWENI, FAIBREEZE JOIN P296 JOKIS, SPRINGBOK, NAAS FARM, KWARAMLAN, MAFALAWANE, UBUHLEBOMZINYATHI, TOP RANK P296, 42 COMPLEX OFFLOADING AND LOADING AT ALL POINTS, NINE MILES JOIN P483, CAVAN FARM PICK AND DROP PROCEED TO KWAMATHUKUZA TURN RIGHT ASIPHEPHE DRIVE. ENTER INDUSTRIAL AREA PASS N11 JOIN ALBERT STREET, TURN LEFT KIRKLAND STREET, TURN RIGHT VOORTREKKER ST, TURN LEFT TERMINUS ST ENTER TAXI RANK AND RETURN TO SUTHERLAND ST, TURN LEFT YORK ST OR HOSPITAL ST AND TURN RIGHT ALLEN STREET. RESCTRICTIONS ? NO RESTRICTION TO AND FROM.		
12.5	2202BQ2206LS10055685 - NEWCASTLE TO DURBAN. FROM NEWCASTLE APPROVED TAXI RANK, PROCEED ACROSS TERMINUS ST, TURN RIGHT AT VOORTREKKER STREET, TURN LEFT TO KIRKLAND STREET, TURN RIGHT ENTER ALLEN STREET PROCEED STRAIGHT, TURN RIGHT TO N11, TURN LEFT TO HELPMCKKAR, TURN RIGHT TO PETERS ROAD, TURN RIGHT COLENSO ROAD, TURN LEFT TO R103, TURN LEFT TO N3, PROCEED TO MOOIRIVER TOLLGATE, MARIANHILL TOLLGATE, VIA PINETOWN. TURN LEFT TO ALICE STREET TURN LEFT TO ALBERT ROAD, UMNGENI ROAD AND OSBORN ROAD. RETURN WITH THE SAME ROUTE TO NEWCASTLE.		
12.6	2202BQ2207WL10055701 - NEWCASTLE TO PONGOLA. FROM NEWCASTLE TAXI RANK PROCEED STRAIGHT ACROSS TERMINUS STREET INTO VOORTREKKER STREET, TURN LEFT AT KIRKLAND STREET TURN RIGHT AT ALLEN STREET (MAIN STREET) PROCEED STRAIGHT VIA ARBOR PARK SURBURB, TURN LEFT ENTER N11 ROAD, PROCEED STRAIGHT TURN RIGHT INTO R483 VIA OSIZWENI TO UTRECHT, TURN RIGHT UTRECHT ROAD INTERSECTION ENTER R34 ROAD PROCEED STRAIGHT, TURN LEFT AT BLOODRIVER ROAD INTERSECTION ENTER R33 AND R34 PROCEED STRAIGHT VIA STILWATER BP GARAGE, TURN RIGHT AT CROSS-ROAD BEFORE REACHING VRYHEID PROCEED ON R34 VIA BHEKUZULU TOWNSHIP ENTER R69 ROAD, LOUWSBURG, TURN LEFT AT ROAD INTERSECTION ENTER R66 ROAD VIA MAGUDU, TURN LEFT ENTER N2 ROAD PROCEED STRAIGHT ENTER PONGOLA TAXI RANK, RETURN SAME ROUTE TO NEWCASTLE.		
12.7	2202BQ2202DH10055702 - NEWCASTLE TO LADYSMITH. FROM NEWCASTLE APPROVED TAXI RANK PROCEED ACROSS TERMINUS STREET ENTER VOORTREKKER STREET, TURN LEFT AT KIRKLAND STREET, TURN RIGHT ENTER ALLEN STREET TURN RIGHT TO N11 JOIN CRAWCHAW STREET, TURN LEFT ENTER LADYSMITH APPROVED TAXI RANK RETURN WITH THE SAME ROUTE TO NEWCASTLE.		
12.8	2202BS2202BQ00055826 - OSIZWENI TO KWA-MDAKANE. FROM OSIZWENI (TOP - RANK) P296 ROAD PASS UBUHLEBOMZINYATHI,MAFAHLAWANE,KWARAMLAN,NAAS FARM,SPRINGBOK,JOKIS JOIN P38 ROAD FAIBREEZE,MFUNDWENI,KILKEEL TO APPROVED MDAKANE TAXI RANK.DIRECT AND RETURN.		
12.9	2207B52202BQ00189217 - KWAMDAKANE TO NEWCASTLE. FROM MDAKANE APPROVED TAXI RANK JOIN P38 ROAD PICK AND DROP KILKEEL, MFUNDWENI, FAIBREEZE JOIN P296 JOKIS, SPRINGBOK, NAAS FARM, KWARAMLAN, MAFALAWANE, UBUHLEBOMZINYATHI, TOP RANK P296, 42 COMPLEX OFFLOADING AND LOADING AT ALL POINTS, NINE MILES JOIN P483, CAVAN FARM PICK AND DROP PROCEED TO KWAMATHUKUZA TURN RIGHT ASIPHEPHE DRIVE. ENTER INDUSTRIAL AREA PASS N11 JOIN ALBERT STREET, TURN LEFT KIRKLAND STREET, TURN RIGHT VOORTREKKER ST, TURN LEFT TERMINUS ST ENTER TAXI RANK AND RETURN TO SUTHERLAND ST, TURN LEFT YORK ST OR HOSPITAL ST AND TURN RIGHT ALLEN STREET. RESTRICTIONS: NO RESTRICTION TO AND FROM.		
12.10	2207B52202BQ00189222 - MDAKANE TO NEWCASTLE. FROM MDAKANE APPROVED TAXI RANK JOIN P38 ROAD PICK AND DROP KILKEEL, MFUNDWENI, FAIBREEZE JOIN P296 JOKIS,SPRINGBOK, NAAS FARM, KWARAMLAN, MAFALAWANE, UBUHLEBOMZINYATHI, TOP RANK P296, 42 COMPLEX OFFLOADING AND LOADING AT ALL POINTS, NINE MILES JOIN P483, CAVAN FARM PICK AND DROP PROCEED TO KWA MATHUKUZA TURN RIGHT ASIPHEPHE DRIVE. ENTER INDUSTRIAL AREA PASS N11 JOIN ALBERT STREET, TURN LEFT KIRKLAND STREET, TURN RIGHT VOORTREKKER ST, TURN LEFT TERMINUS ST ENTER TAXI RANK AND RETURN TO SUTHERLAND ST, TURN LEFT YORK ST OR HOSPITAL ST AND TURN RIGHT ALLEN STREET. RESCTRICTIONS ? NO RESTRICTION TO AND FROM.		
12.11	220BG82202BQ10192394 - MDAKANE TO NEWCASTLE. FROM MDAKANE TAXI RANK JOIN ROAD P272, ANNADALE MINE, ROOI POINT FARM, SHARPSTONE LAKE, KALVLAKTE, MBABANE, EMOYENI, NTENDEKA, HAALBOOM, JOIN P296 NINE MILES JOIN P283, CAVAN FARM, KWAMATHUKUZA JOIN N11 VIA EMMASOTSHENI ENTER ALLEN ST, TURN LEFT KIRKLAND STREET, TURN RIGHT VOORTREKKER ST, TURN LEFT TERMINUS ST ENTER APPROVED NEWCASTLE TAXI RANK AND RETURN. RESTRICTION NO RESTRICTION TO AND FROM. OFFLOADING AND LOADING AT ALL POINTS.		



## transport

Department:  
Transport  
Province of KwaZulu-Natal

## GAZETTE

LGKZNG32-2019-OCT

REGION: ALL

1)	<b>Application Number:</b> APP0118116	2)	<b>Gazette Number:</b> LGKZNG32-2019-OCT
3)	<b>Applicant:</b> MS MHLAMBI <b>ID NO.</b> 5507315494087 <b>Association:</b> MASIHAMBISANE BARA BUFFALO FLATS T.A	4)	<b>Applicant Address:</b> PO BOX 50130 OSIZWENI  2952
5)	<b>Existing Licence Holder:</b> WC MHLAMBI <b>ID NO.</b> 8203205735089	6)	<b>Existing Licence Holder Address:</b> PO BOX50266 OSIZWENI 2952
7)	<b>Type of application:</b> DECEASED TRANSFER	8)	<b>Operating Licence Number:</b> LGKZN0103000076
9)	<b>Vehicle Type:</b> MINIBUS	10)	1 X 14 (SEATED) + 0 (STANDING)
11)	<b>Region:</b> AMAJUBA		
12.1	2202BQ2202BQ00055680 - MDAKANE TO NEWCASTLE FROM MDAKANE TAXI RANK JOIN ROAD P272, ANNADALE MINE, ROOI POINT FARM, SHARPSTONE LAKE, KALVLAKTE, MBABANE, EMOYENI, NTENDEKA, HAALBOOM, JOIN P296 NINE MILES JOIN P283, CAVAN FARM, KWAMATHUKUZA JOIN N11 VIA EMMASOTSHENI ENTER ALLEN ST, TURN LEFT KIRKLAND STREET, TURN RIGHT VOORTREKKER ST, TURN LEFT TERMINUS ST ENTER APPROVED NEWCASTLE TAXI RANK AND RETURN.		
12.2	2202BQ2100HB10055687 - NEWCASTLE TO EMPANGENI FROM NEWCASTLE TAXI RANK PROCEED ACROSS TERMINUS STREET INTO VOORTREKKER STREET, TURN LEFT AT KIRKLAND STREET, TURN RIGHT AT ALLEN STREET PROCEED STRAIGHT VIA ARBOR PARK SUBURB, TURN LEFT N11 ROAD PROCEED STRAIGHT TURN RIGHT TO P483 ROAD, VIA BLAUBOSCH OSIZWENI TO UTRECHT, TURN RIGHT AT UTRECHT ROAD INTERSECTION ENTER R34 ROAD PROCEED STRAIGHT, TURN LEFT AT BLOODRIVER ENTER R33 ROAD AND CROSS ROADS STRAIGHT VIA STILWATER BP GARAGE ON ROAD TO VRYHEID, TURN RIGHT ACROSS ROADS BEFORE ENTERING VRYHEID PROCEED ON R34 ROAD VIA VRYHEID. PROCEED STRAIGHT VIA ULUNDI, VIA MELMOTH, TURN LEFT AT ENKWALINI NDUNDULU AREA. PROCEED STRAIGHT ON R34 ENTER EMPANGENI TAXI RANK. RETURN SAME ROUTE TO NEWCASTLE.		
12.3	2202BQ22068T10055703 - NEWCASTLE TO PIETERMARITZBURG FROM NEWCASTLE APPROVED TAXI RANK PROCEED ACROSS TERMINUS STREET, ENTER VOORTREKKER STREET, TURN LEFT TO KIRKLAND STREET, TURN RIGHT ENTER ALLEN STREET, TURN LEFT TO N11, TURN LEFT TO HELPMEEKAR ROAD, TURN RIGHT TO PETERS ROAD THROUGH INDUSTRIAL, TURN RIGHT TO PETERS ROAD TURN RIGHT TO COLENSO ROAD, ROAD TURN RIGHT TO N8, TURN LEFT TO EAST STREET ENTER PIETERMARITZBURG APPROVED TAXI RANK. RETURN WITH THE SAME ROUTE TO NEWCASTLE.		
12.4	2202BQ2202BQ00055682 - MDAKANE TO NEWCASTLE.  FROM MDAKANE APPROVED TAXI RANK JOIN P38 ROAD PICK AND DROP KILKEEL, MFUNDWENI, FAIBREEZE JOIN P296 JOKIS, SPRINGBOK, NAAS FARM, KWARAMLAN, MAFUHLAWANE, UBUHLEBOMZINYATHI, TOP RANK P296, 42 COMPLEX OFFLOADING AND LOADING AT ALL POINTS, NINE MILES JOIN P483, CAVAN FARM PICK AND DROP PROCEED TO KWAMATHUKUZA TURN RIGHT ASIPHEPHE DRIVE. ENTER INDUSTRIAL AREA PASS N11 JOIN ALBERT STREET, TURN LEFT KIRKLAND STREET, TURN RIGHT VOORTREKKER ST, TURN LEFT TERMINUS ST ENTER TAXI RANK AND RETURN TO SUTHERLAND ST, TURN LEFT YORK ST OR HOSPITAL ST AND TURN RIGHT ALLEN STREET. RESCTRICTIONS ? NO RESTRICTION TO AND FROM.		
12.5	2202BQ2206LS10055685 - NEWCASTLE TO DURBAN.  FROM NEWCASTLE APPROVED TAXI RANK, PROCEED ACROSS TERMINUS ST, TURN RIGHT AT VOORTREKKER STREET, TURN LEFT TO KIRKLAND STREET, TURN RIGHT ENTER ALLEN STREET PROCEED STRAIGHT, TURN RIGHT TO N11, TURN LEFT TO HELPMEEKAR, TURN RIGHT TO PETERS ROAD, TURN RIGHT COLENSO ROAD, TURN LEFT TO R103, TURN LEFT TO N3, PROCEED TO MOOIRIVER TOLLGATE, MARIANHILL TOLLGATE, VIA PINETOWN, TURN LEFT TO ALICE STREET TURN LEFT TO ALBERT ROAD, UMNENI ROAD AND OSBORN ROAD. RETURN WITH THE SAME ROUTE TO NEWCASTLE.		
12.6	2202BQ2207WL10055701 - NEWCASTLE TO PONGOLA.  FROM NEWCASTLE TAXI RANK PROCEED STRAIGHT ACROSS TERMINUS STREET INTO VOORTREKKER STREET, TURN LEFT AT KIRKLAND STREET TURN RIGHT AT ALLEN STREET (MAIN STREET) PROCEED STRAIGHT VIA ARBOR PARK SUBURB, TURN LEFT ENTER N11 ROAD, PROCEED STRAIGHT TURN RIGHT INTO R483 VIA OSIZWENI TO UTRECH, TURN RIGHT UTRECHT ROAD INTERSECTION ENTER R34 ROAD PROCEED STRAIGHT, TURN LEFT AT BLOODRIVER ROAD INTERSECTION ENTER R33 AND R34 PROCEED STRAIGHT VIA STILWATER BP GARAGE, TURN RIGHT AT CROSS-ROAD BEFORE REACHING VRYHEID PROCEED ON R34 VIA BHEKUZULU TOWNSHIP ENTER R69 ROAD, LOUWSBURG, TURN LEFT AT ROAD INTERSECTION ENTER R66 ROAD VIA MAGUDU, TURN LEFT ENTER N2 ROAD PROCEED STRAIGHT ENTER PONGOLA TAXI RANK, RETURN SAME ROUTE TO NEWCASTLE.		
12.7	2202BQ2202DH10055702 - NEWCASTLE TO LADYSMITH.  FROM NEWCASTLE APPROVED TAXI RANK PROCEED ACROSS TERMINUS STREET ENTER VOORTREKKER STREET, TURN LEFT AT KIRKLAND STREET, TURN RIGHT ENTER ALLEN STREET TURN RIGHT TO N11 JOIN CRAWCHAW STREET, TURN LEFT ENTER LADYSMITH APPROVED TAXI RANK RETURN WITH THE SAME ROUTE TO NEWCASTLE.		
12.8	2202BS2202BQ00055826 - OSIZWENI TO KWA-MDAKANE.  FROM OSIZWENI (TOP - RANK) P296 ROAD PASS UBUHLEBOMZINYATHI,MAFAHLAWANE,KWARAMLAN,NAAS FARM,SPRINGBOK,JOKIS JOIN P38 ROAD FAIBREEZE,MFUNDWENI,KILKEEL TO APPROVED MDAKANE TAXI RANK.DIRECT AND RETURN.		
12.9	2207B52202BQ00189217 - KWAMDAKANE TO NEWCASTLE.  FROM MDAKANE APPROVED TAXI RANK JOIN P38 ROAD PICK AND DROP KILKEEL, MFUNDWENI, FAIBREEZE JOIN P296 JOKIS, SPRINGBOK, NAAS FARM, KWARAMLAN, MAFUHLAWANE, UBUHLEBOMZINYATHI, TOP RANK P296, 42 COMPLEX OFFLOADING AND LOADING AT ALL POINTS, NINE MILES JOIN P483, CAVAN FARM PICK AND DROP PROCEED TO KWAMATHUKUZA TURN RIGHT ASIPHEPHE DRIVE. ENTER INDUSTRIAL AREA PASS N11 JOIN ALBERT STREET, TURN LEFT KIRKLAND STREET, TURN RIGHT VOORTREKKER ST, TURN LEFT TERMINUS ST ENTER TAXI RANK AND RETURN TO SUTHERLAND ST, TURN LEFT YORK ST OR HOSPITAL ST AND TURN RIGHT ALLEN STREET. RESTRICTIONS: NO RESTRICTION TO AND FROM.		
12.10	2207B52202BQ00189222 - MDAKANE TO NEWCASTLE.  FROM MDAKANE APPROVED TAXI RANK JOIN P38 ROAD PICK AND DROP KILKEEL, MFUNDWENI, FAIBREEZE JOIN P296 JOKIS,SPRINGBOK, NAAS FARM, KWARAMLAN, MAFUHLAWANE, UBUHLEBOMZINYATHI, TOP RANK P296, 42 COMPLEX OFFLOADING AND LOADING AT ALL POINTS, NINE MILES JOIN P483, CAVAN FARM PICK AND DROP PROCEED TO KWA MATHUKUZA TURN RIGHT ASIPHEPHE DRIVE. ENTER INDUSTRIAL AREA PASS N11 JOIN ALBERT STREET, TURN LEFT KIRKLAND STREET, TURN RIGHT VOORTREKKER ST, TURN LEFT TERMINUS ST ENTER TAXI RANK AND RETURN TO SUTHERLAND ST, TURN LEFT YORK ST OR HOSPITAL ST AND TURN RIGHT ALLEN STREET. RESCTRICTIONS ? NO RESTRICTION TO AND FROM.		

**transport**

Department:  
Transport  
Province of KwaZulu-Natal

**GAZETTE****LGKZNG32-2019-OCT****REGION: ALL**

12.11	220BG82202BQ10192394 - MDAKANE TO NEWCASTLE. FROM MDAKANE TAXI RANK JOIN ROAD P272, ANNADALE MINE, ROOI POINT FARM, SHARPSTONE LAKE, KALVLAKTE, MBABANE, EMOYENI, NTENDEKA, HAALBOOM, JOIN P296 NINE MILES JOIN P283, CAVAN FARM, KWAMATHUKUZA JOIN N11 VIA EMMASOTSHENI ENTER ALLEN ST, TURN LEFT KIRKLAND STREET, TURN RIGHT VOORTREKKER ST, TURN LEFT TERMINUS ST ENTER APPROVED NEWCASTLE TAXI RANK AND RETURN. RESTRICTION NO RESTRICTION TO AND FROM. OFFLOADING AND LOADING AT ALL POINTS.
-------	---



## transport

Department:  
Transport  
Province of KwaZulu-Natal

## GAZETTE

LGKZNG32-2019-OCT

REGION: ALL

1) <b>Application Number:</b> APP0118117	2) <b>Gazette Number:</b> LGKZNG32-2019-OCT
3) <b>Applicant:</b> ZR MYENDE <b>ID NO.</b> 6109015828083 <b>Association:</b> M.N.R (UMLAZI WEST) TAXI ASSOCIATION	4) <b>Applicant Address:</b> Q205 UMLAZI TOWNSHIP 4066
5) <b>Existing Licence Holder:</b> R NGEMA <b>ID NO.</b> 4504025271088	6) <b>Existing Licence Holder Address:</b> JOHANNESBURG JOHANNESBURG JOHANNESBURG KWA-ZULU NATAL 2000
7) <b>Type of application:</b> NORMAL TRANSFER	8) <b>Operating Licence Number:</b> LKNKZN016556
9) <b>Vehicle Type:</b> NOT AVAILABLE	10) 1 X 15 (SEATED) + 0 (STANDING)
11) <b>Region:</b> NINGIZMU 2	
12.1	2202IR2202IR00049122 - M.N.R. UMLAZI WEST TAXI ASSOCIATION.  DURBAN METRO-DURBAN METRO.  FROM THE CORNER OF NGQWELE ROAD AND UKHOZI ROAD (UMLAZI STATION) ALONG NGQWELE ROAD, LEFT INTO ROAD NO 804, INTO ZIHLAHLA ROAD, RIGHT INTO UKHOZI ROAD, LEFT INTO MANGOSUTHU HIGHWAY AND PROCEED TO CNR RD 1202 AND MANGOSUTHU HIGHWAY (EZINDONGENI).
12.2	2202IR2202IR00049123 - 2. FROM CORNER NGQWELE ROAD AND UKHOZI ROAD (UMLAZI STATION), ALONG UKHOZI ROAD, LEFT INTO MANGOSUTHU HIGHWAY, AND PROCEED TO CORNER OF ROAD 1202 AND MANGOSUTHU HIGHWAY (EZINDONGENI).
12.3	2202IR2202IR00049124 - FROM THE CORNER OF NGQWELE ROAD AND UKHOZI ROAD (UMLAZI STATION), ALONG NGQWELE ROAD, RIGHT INTO MANGOSUTHU HIGHWAY, LEFT INTO JOSIAH DLAMINI ROAD, INTO ROAD NO.1102, LEFT INTO ROAD NO.1103, RIGHT INTO MANGOSUTHU HIGHWAY AND PROCEED TO EZINDONGENI.
12.4	2202IR2202IR00049125 - FROM THE CORNER OF NGQWELE ROAD AND UKHOZI ROAD (UMLAZI STATION), ALONG UKHOZI ROAD, RIGHT INTO MANGOSUTHU HIGHWAY, LEFT INTO JOSIAH DLAMINI ROAD, RIGHT INTO MPEVU ROAD, LEFT INTO ROAD NO.108075 AND RETURN, LEFT INTO MPEVU ROAD, LEFT INTO SCQALABA AVENUE, RIGHT INTO MPEVU ROAD, RIGHT INTO ROAD NO.1002, LEFT INTO ROAD NO.1103, RIGHT INTO MANGOSUTHU HIGHWAY AND PROCEED EZINDONGENI.
12.5	2202IR2202IR00049126 - FROM THE CORNER OF NGQWELE ROAD AND UKHOZI ROAD (UMLAZI STATION), ALONG NGQWELE ROAD, INTO ROAD NO.1103, LEFT INTO ROAD NO.1204 AND PROCEED TO EZINDONGENI.
12.6	2202IR2202IR00049127 - FROM THE CORNER OF NGQWELE ROAD AND UKHOZI ROAD (UMLAZI STATION), ALONG NGQWELE ROAD, LEFT INTO MANGOSUTHU HIGHWAY, RIGHT INTO ROAD NO.1403, INTO ROAD NO.1203, RIGHT INTO ROAD NO.1204 AND PROCEED TO EZINDONGENI.
12.7	2202IR2202IR00049128 - FROM CORNER OF NGQWELE ROAD AND UKHOZI ROAD (UMLAZI STATION), ALONG NGQWELE ROAD, LEFT INTO MANGOSUTHU HIGHWAY, RIGHT INTO ROAD NO.1204, LEFT INTO ROAD NO.1203, INTO ROAD NO.1403, LEFT INTO PHILA NDWANDWE ROAD, LEFT INTO MANGOSUTHU HIGHWAY AND PROCEED TO EZINDONGENI.
12.8	2202IR2202IR00049129 - FROM THE CORNER OF NGQWELE ROAD AND UKHOZI ROAD (UMLAZI STATION), ALONG NGQWELE ROAD, INTO ROAD NO.1103, RIGHT INTO MABHUDU ROAD, LEFT INTO MQANGALA ROAD, RIGHT INTO MAPHUTHA ROAD, AND RETURN ALONG MAPHUTHA ROAD, LEFT INTO MQANGALA ROAD, RIGHT INTO MABHUDA ROAD, RIGHT INTO ROAD NO.1103, LEFT INTO ROAD NO.1204 AND PROCEED TO EZINDONGENI.
12.9	2202IR2202IR00049130 - FROM CORNER OF NGQWELE ROAD AND UKHOZI ROAD (UMLAZI STATION), ALONG NGQWELE ROAD, LEFT INTO MANGOSUTHU HIGHWAY, LEFT INTO ROAD NO. 403, RIGHT INTO VENI YENI ROAD, RIGHT INTO SOLOMON MAHLANGU ROAD, LEFT INTO MANGOSUTHU HIGHWAY.
12.10	2202IR2202IR00049131 - FROM ALL THE ROUTES (1-) ABOVE INTO MANGOSUTHU HIGHWAY THEN: (A) EMAWELENI LEFT INTO ROAD NO. 2003 AND PROCEED TO EMALWENI AND RETURN TO UMLAZI STATION ALONG ANY OF THE ROUTES ABOVE.  (B) UMSHIYENI HOSPITAL LEFT INTO ROAD LEADING TO UMSHIYENI HOSPITAL DROPPING OFF AND PICKING UP PASSENGERS AND RETURN TO UMLAZI STATION ALONG ANY OF THE ROUTES.  (C) EZIMBUZINI TAXI RANK: RIGHT INTO VENI YENI ROAD, INTO ROAD NO 12, INTO OLD SOUTH COAST ROAD, TO REUNION STATION TO DROP OFF PASSENGERS AND RETURN ALONG OLD SOUTH COAST ROAD, INTO ROAD NO 12 AND PROCEED TO EZIMBUZINI TAXI RANK.  RETURN: FROM EZIMBUZINI TAXI RANK, INTO ROAD NO 12 INTO VENI YENI, MANGOSUTHU HIGHWAY AND PROCEED ALONG ANY ROUTES (1-9) ABOVE.





## transport

Department:  
Transport  
Province of KwaZulu-Natal

## GAZETTE

LGKZNG32-2019-OCT

REGION: ALL

12.11	<p>2202IR21004R00049133 - UMLAZI TO DURBAN.</p> <p>(I) PINE STREET NORTH TAXI RANK INTO THE M4, RIGHT INTO WEST STREET, FIELD STREET, PINE STREET (II) UNIVERSITY AVENUE TAXI RANK INTO M4, LEFT INTO MOORE ROAD, WARWICK AVENUE, ALICE STREET, SOLDIERS WAY, PINE STREET, RUSSELL STREET, LEOPOLD ROAD, MARKET ROAD, SERVICE ROAD, UNIVERSITY AVENUE TAXI RANK. (III) POINT ROAD INTO WEST STREET, RIGHT INTO POINT ROAD, WATERFRONT, RETURN ALONG POINT ROAD, INTO SHEPSTONE STREET, BAY TERRACE, STANGER STREET, PINE STREET TO UNIVERSITY AVENUE OR PINE STREET. (IV) DALTON TAXI RANK: M4 (SOUTHERN FREEWAY), LEFT EDWIN SWALES OFF -RAMP, RIGHT INTO SOUTH COAST ROAD, INTO EDWIN SWALES VC DRIVE, INTO UMBILO ROAD, GALE STREET, MOORE ROAD, RIGHT INTO SYDNEY ROAD/ WILLIAMS ROAD TO DALTON TAXI RANK. ALTERNATIVELY SOUTH COAST ROAD, WISELY ROAD, MAYDON ROAD, LEFT INTO MOORE ROAD, INTO WILLIAMS ROAD/SYDNEY ROAD, INTO DALTON ROAD TAXI RANK. (V) CLAIRWOOD (A) CLAIRWOOD VIA MONTCLAIR - MANGOSUTHU HIGHWAY, LEFT OLD SOUTH COAST ROAD, LEFT INTO PENDLEBURY ROAD, RIGHT INTO LEICESTER ROAD, LEFT INTO KENYON HOWDEN ROAD, RIGHT INTO MONTCLAIR ROAD, RIGHT INTO WOOD ROAD, INTO ROLAND CHAPMAN DRIVE, RIGHT INTO BLAMEY ROAD, RIGHT INTO SOUTH COAST ROAD, MANGOSUTHU HIGHWAY...UMLAZI. (B) CLAIRWOOD - MANGOSUTHU HIGHWAY, OLD SOUTH COAST ROAD, SOUTH COAST ROAD, RIGHT INTO SIRDAR ROAD, AND RETURN ALONG SOUTH COAST ROAD, RIGHT INTO MANGOSUTHU HIGHWAY...UMLAZI.</p> <p>RESTRICTION : NO PICKING UP OF PASSENGERS WITHIN THE MONTCLAIR AREA FROM ENTERING PENDLEBURY ROAD UNTIL REACHING SOUTH COAST ROAD. (VI) JACOBS: (A). MANGOSUTHU HIGHWAY, M4 (SOUTHERN FREEWAY), HIMALAYAS ROAD OFF-RAMP, RIGHT INTO DURANTA ROAD, LEFT INTO LANSDOWNE ROAD, RIGHT INTO LERWICK ROAD, LEFT INTO CHAMBERLAIN ROAD, LEFT INTO BLUFF ROAD, LEFT INTO SOUTH COAST ROAD OR RETURN ALONG SOME ROUTE TO UMLAZI. (B). JACOBS VIA WERNA- MANGOSUTHU HIGHWAY, SOUTH COAST ROAD, RIGHT INTO HIMALAYAS ROAD, CONTINUE ALONG HIMALAYAS ROAD AND CONTINUE AS PER ROUTE (A) ABOVE. (VII) BLUFF: MANGOSUTHU HIGHWAY, M4 (SOUTHERN FREEWAY), HIMALAYAS OFF-RAMP INTO SERVICES ROAD, RIGHT INTO DURANTA ROAD, LEFT INTO TARA ROAD, INTO GRAYS INN ROAD, AND PROCEED RIGHT INTO TARA ROAD, INTO RICHARSON ROAD, INTO WESELY ROAD LEFT INTO LIGHTHOUSE ROAD LEFT INTO BLUFF ROAD (M16), AND PROCEED TO SOUTH COAST ROAD LEFT INTO SOUTH COAST ROAD, RIGHT INTO MANGOSUTHU HIGHWAY AND PROCEED TO STARTING POINT AS PER THE FORWARD ROUTE IN REVERSE.</p>
12.12	<p>2202IR2206RK00049134 - UMLAZI TO PINETOWN.</p> <p>11.1- VIA NEW GERMANY.</p> <p>MANGOSUTHU HIGHWAY, N2 FREEWAY, N3 (WESTERN FREEWAY), M13, LEFT INTO EDEN ROAD, OFF-RAMP RIGHT INTO STAPLETON ROAD, LEFT INTO OLD MAIN ROAD, RIGHT INTO ESKIM ROAD, LEFT INTO SHEPSTONE ROAD, RIGHT INTO CROMPTON STREET, RIGHT INTO HILL STREET AND PROCEED TO TAXI RANK.</p> <p>11.2- OLD MAIN ROAD.</p> <p>MANGOSUTHU HIGHWAY, N2 FREEWAY, N3 WESTERN FREEWAY, M13 LEFT INTO EDEN ROAD, OFF-RAMP RIGHT INTO STAPLETON ROAD, LEFT INTO OLD MAIN ROAD, LEFT INTO CROMPTON STREET, RIGHT INTO HILL STREET AND PROCEED TO TAXI RANK.</p> <p>11.3- WESTMEAD.</p> <p>MANGOSUTHU HIGHWAY, N2 FREEWAY, N3 WESTERN FREEWAY, RIGHT INTO RICHMOND ROAD, LEFT INTO WESTMEAD ROAD, RIGHT INTO ALBERT ROAD, LEFT INTO ALEXANDER ROAD, LEFT INTO TRAFFORD ROAD, RIGHT INTO GILLITS ROAD, LEFT INTO RICHMOND ROAD, INTO OLD MAIN ROAD, RIGHT INTO CROMPTON STREET, RIGHT INTO HILL STREET AND PROCEED TO THE TAXI RANK.</p>
12.13	<p>2202IR2202IR00049518 - CHARTER SERVICE FROM APPROVED TAXI RANK IN UMLAZI (M.N.R. UMLAZI WEST) TO POINTS WITHIN THE PROVINCE OF KWAZULU-NATAL ONLY. NO PICKING UP OR SETTING DOWN OF PASSENGERS EN ROUTE.</p>



## transport

Department:  
Transport  
Province of KwaZulu-Natal

## GAZETTE

LGKZNG32-2019-OCT

REGION: ALL

1)	<b>Application Number:</b> APP0118118	2)	<b>Gazette Number:</b> LGKZNG32-2019-OCT
3)	<b>Applicant:</b> MS MHLAMBI <b>ID NO.</b> 5507315494087 <b>Association:</b> MASIHAMBIANE BARA BUFFALO FLATS T.A	4)	<b>Applicant Address:</b> PO BOX 50130 OSIZWENI 2952
5)	<b>Existing Licence Holder:</b> WC MHLAMBI <b>ID NO.</b> 8203205735089	6)	<b>Existing Licence Holder Address:</b> PO BOX50266 OSIZWENI 2952
7)	<b>Type of application:</b> DECEASED TRANSFER	8)	<b>Operating Licence Number:</b> LGKZN0103000078
9)	<b>Vehicle Type:</b> MINIBUS	10)	1 X 15 (SEATED) + 0 (STANDING)
11)	<b>Region:</b> AMAJUBA		
12.1	2202BQ2202BQ00055680 - MDAKANE TO NEWCASTLE FROM MDAKANE TAXI RANK JOIN ROAD P272, ANNADALE MINE, ROOI POINT FARM, SHARPSTONE LAKE, KALVLAKTE, MBABANE, EMOYENI, NTENDEKA, HAALBOOM, JOIN P296 NINE MILES JOIN P283, CAVAN FARM, KWAMATHUKUZA JOIN N11 VIA EMMASOTSHENI ENTER ALLEN ST, TURN LEFT KIRKLAND STREET, TURN RIGHT VOORTREKKER ST, TURN LEFT TERMINUS ST ENTER APPROVED NEWCASTLE TAXI RANK AND RETURN.		
12.2	2202BQ2100HB10055687 - NEWCASTLE TO EMPANGENI FROM NEWCASTLE TAXI RANK PROCEED ACROSS TERMINUS STREET INTO VOORTREKKER STREET, TURN LEFT AT KIRKLAND STREET, TURN RIGHT AT ALLEN STREET PROCEED STRAIGHT VIA ARBOR PARK SURBURB, TURN LEFT N11 ROAD PROCEED STRAIGHT TURN RIGHT TO P483 ROAD, VIA BLAUBOSCH OSIZWENI TO UTRECHT, TURN RIGHT AT UTRECHT ROAD INTERSECTION ENTER R34 ROAD PROCEED STRAIGHT, TURN LEFT AT BLOODRIVER ENTER R33 ROAD AND CROSS ROADS STRAIGHT VIA STILWATER BP GARAGE ON ROAD TO VRYHEID, TURN RIGHT ACROSS ROADS BEFORE ENTERING VRYHEID PROCEED ON R34 ROAD VIA VRYHEID, PROCEED STRAIGHT VIA ULUNDI, VIA MELMOTH, TURN LEFT AT ENKWALINI NDUNDULU AREA. PROCEED STRAIGHT ON R34 ENTER EMPANGENI TAXI RANK. RETURN SAME ROUTE TO NEWCASTLE.		
12.3	2202BQ22068T10055703 - NEWCASTLE TO PIETERMARITZBURG FROM NEWCASTLE APPROVED TAXI RANK PROCEED ACROSS TERMINUS STREET, ENTER VOORTREKKER STREET, TURN LEFT TO KIRKLAND STREET, TURN RIGHT ENTER ALLEN STREET, TURN LEFT TO N11, TURN LEFT TO HELPMEEKAR ROAD, TURN RIGHT TO PETERS ROAD THROUGH INDUSTRIAL, TURN RIGHT TO PETERS ROAD TURN RIGHT TO COLENZO ROAD, ROAD TURN RIGHT TO N8, TURN LEFT TO EAST STREET ENTER PIETERMARITZBURG APPROVED TAXI RANK. RETURN WITH THE SAME ROUTE TO NEWCASTLE.		
12.4	2202BQ2202BQ00055682 - MDAKANE TO NEWCASTLE. FROM MDAKANE APPROVED TAXI RANK JOIN P38 ROAD PICK AND DROP KILKEEL, MFUNDWENI, FAIBREEZE JOIN P296 JOKIS, SPRINGBOK, NAAS FARM, KWARAMLAN, MAFALAWANE, UBUHLEBOMZINYATHI, TOP RANK P296, 42 COMPLEX OFFLOADING AND LOADING AT ALL POINTS, NINE MILES JOIN P483, CAVAN FARM PICK AND DROP PROCEED TO KWAMATHUKUZA TURN RIGHT ASIPHEPHE DRIVE. ENTER INDUSTRIAL AREA PASS N11 JOIN ALBERT STREET, TURN LEFT KIRKLAND STREET, TURN RIGHT VOORTREKKER ST, TURN LEFT TERMINUS ST ENTER TAXI RANK AND RETURN TO SUTHERLAND ST, TURN LEFT YORK ST OR HOSPITAL ST AND TURN RIGHT ALLEN STREET. RESCTRICTIONS ? NO RESTRICTION TO AND FROM.		
12.5	2202BQ2206LS10055685 - NEWCASTLE TO DURBAN. FROM NEWCASTLE APPROVED TAXI RANK, PROCEED ACROSS TERMINUS ST, TURN RIGHT AT VOORTREKKER STREET, TURN LEFT TO KIRKLAND STREET, TURN RIGHT ENTER ALLEN STREET PROCEED STRAIGHT, TURN RIGHT TO N11, TURN LEFT TO HELPMEEKAR, TURN RIGHT TO PETERS ROAD, TURN RIGHT COLENZO ROAD, TURN LEFT TO R103, TURN LEFT TO N3, PROCEED TO MOOIRIVER TOLLGATE, MARIANHILL TOLLGATE, VIA PINETOWN. TURN LEFT TO ALICE STREET TURN LEFT TO ALBERT ROAD, UMGANGI ROAD AND OSBORN ROAD. RETURN WITH THE SAME ROUTE TO NEWCASTLE.		
12.6	2202BQ2207WL10055701 - NEWCASTLE TO PONGOLA. FROM NEWCASTLE TAXI RANK PROCEED STRAIGHT ACROSS TERMINUS STREET INTO VOORTREKKER STREET, TURN LEFT AT KIRKLAND STREET TURN RIGHT AT ALLEN STREET (MAIN STREET) PROCEED STRAIGHT VIA ARBOR PARK SURBURB, TURN LEFT ENTER N11 ROAD, PROCEED STRAIGHT TURN RIGHT INTO R483 VIA OSIZWENI TO UTRECHT, TURN RIGHT UTRECHT ROAD INTERSECTION ENTER R34 ROAD PROCEED STRAIGHT, TURN LEFT AT BLOODRIVER ROAD INTERSECTION ENTER R33 AND R34 PROCEED STRAIGHT VIA STILWATER BP GARAGE, TURN RIGHT AT CROSS-ROAD BEFORE REACHING VRYHEID PROCEED ON R34 VIA BHEKUZULU TOWNSHIP ENTER R69 ROAD, LOUWSBURG, TURN LEFT AT ROAD INTERSECTION ENTER R66 ROAD VIA MAGUDU, TURN LEFT ENTER N2 ROAD PROCEED STRAIGHT ENTER PONGOLA TAXI RANK, RETURN SAME ROUTE TO NEWCASTLE.		
12.7	2202BQ2202DH10055702 - NEWCASTLE TO LADYSMITH. FROM NEWCASTLE APPROVED TAXI RANK PROCEED ACROSS TERMINUS STREET ENTER VOORTREKKER STREET, TURN LEFT AT KIRKLAND STREET, TURN RIGHT ENTER ALLEN STREET TURN RIGHT TO N11 JOIN CRAWCHAW STREET, TURN LEFT ENTER LADYSMITH APPROVED TAXI RANK RETURN WITH THE SAME ROUTE TO NEWCASTLE.		
12.8	2202BS2202BQ00055826 - OSIZWENI TO KWA-MDAKANE. FROM OSIZWENI (TOP - RANK) P296 ROAD PASS UBUHLEBOMZINYATHI,MAFAHLAWANE,KWARAMLAN,NAAS FARM,SPRINGBOK,JOKIS JOIN P38 ROAD FAIBREEZE,MFUNDWENI,KILKEEL TO APPROVED MDAKANE TAXI RANK.DIRECT AND RETURN.		
12.9	2207B52202BQ00189217 - KWAMDAKANE TO NEWCASTLE. FROM MDAKANE APPROVED TAXI RANK JOIN P38 ROAD PICK AND DROP KILKEEL, MFUNDWENI, FAIBREEZE JOIN P296 JOKIS, SPRINGBOK, NAAS FARM, KWARAMLAN, MAFALAWANE, UBUHLEBOMZINYATHI, TOP RANK P296, 42 COMPLEX OFFLOADING AND LOADING AT ALL POINTS, NINE MILES JOIN P483, CAVAN FARM PICK AND DROP PROCEED TO KWAMATHUKUZA TURN RIGHT ASIPHEPHE DRIVE. ENTER INDUSTRIAL AREA PASS N11 JOIN ALBERT STREET, TURN LEFT KIRKLAND STREET, TURN RIGHT VOORTREKKER ST, TURN LEFT TERMINUS ST ENTER TAXI RANK AND RETURN TO SUTHERLAND ST, TURN LEFT YORK ST OR HOSPITAL ST AND TURN RIGHT ALLEN STREET. RESTRICTIONS: NO RESTRICTION TO AND FROM.		
12.10	2207B52202BQ00189222 - MDAKANE TO NEWCASTLE. FROM MDAKANE APPROVED TAXI RANK JOIN P38 ROAD PICK AND DROP KILKEEL, MFUNDWENI, FAIBREEZE JOIN P296 JOKIS,SPRINGBOK, NAAS FARM, KWARAMLAN, MAFALAWANE, UBUHLEBOMZINYATHI, TOP RANK P296, 42 COMPLEX OFFLOADING AND LOADING AT ALL POINTS, NINE MILES JOIN P483, CAVAN FARM PICK AND DROP PROCEED TO KWA MATHUKUZA TURN RIGHT ASIPHEPHE DRIVE. ENTER INDUSTRIAL AREA PASS N11 JOIN ALBERT STREET, TURN LEFT KIRKLAND STREET, TURN RIGHT VOORTREKKER ST, TURN LEFT TERMINUS ST ENTER TAXI RANK AND RETURN TO SUTHERLAND ST, TURN LEFT YORK ST OR HOSPITAL ST AND TURN RIGHT ALLEN STREET. RESCTRICTIONS ? NO RESTRICTION TO AND FROM.		
12.11	220BG82202BQ10192394 - MDAKANE TO NEWCASTLE. FROM MDAKANE TAXI RANK JOIN ROAD P272, ANNADALE MINE, ROOI POINT FARM, SHARPSTONE LAKE, KALVLAKTE, MBABANE, EMOYENI, NTENDEKA, HAALBOOM, JOIN P296 NINE MILES JOIN P283, CAVAN FARM, KWAMATHUKUZA JOIN N11 VIA EMMASOTSHENI ENTER ALLEN ST, TURN LEFT KIRKLAND STREET, TURN RIGHT VOORTREKKER ST, TURN LEFT TERMINUS ST ENTER APPROVED NEWCASTLE TAXI RANK AND RETURN. RESTRICTION NO RESTRICTION TO AND FROM. OFFLOADING AND LOADING AT ALL POINTS.		



## transport

Department:  
Transport  
Province of KwaZulu-Natal

## GAZETTE

LGKZNG32-2019-OCT

REGION: ALL

1) <b>Application Number:</b> APP0118123	2) <b>Gazette Number:</b> LGKZNG32-2019-OCT
3) <b>Applicant:</b> BE MCHUNU <b>ID NO.</b> 5105250595081 <b>Association:</b> UZIMELENI TAXI ASSOCIATION	4) <b>Applicant Address:</b> P O BOX 10150 MERRIVALE MPOPHOMENI 3291
5) <b>Existing Licence Holder:</b> NOT APPLICABLE <b>ID NO.</b> NOT APPLICABLE	6) <b>Existing Licence Holder Address:</b> NOT APPLICABLE
7) <b>Type of application:</b> NEW OPERATING LICENCE	8) <b>Operating Licence Number:</b> NOTAVAILABLE
9) <b>Vehicle Type:</b> MINIBUS	10) 1 X 15 (SEATED) + 0 (STANDING)
11) <b>Region:</b> UMGUNGUNDLOVU	
12.1	<p>22068322068T10051237 - MPOPHOMENI TO PIETERMARITZBURG</p> <p>FROM MPOPHOMENI TAXI RANK PROCEED INTO MANDELA HIGHWAY, TURN RIGHT INTO (R617) BOSTON ROAD AND THEN PROCEED TILL TURN RIGHT TO JOIN (N3) FREEWAY (EAST BOUND) AND THEN OPERATE AS PER ROUTE (2) TO MASUKWANE TAXI RANK IN PIETERMARITZBURG.</p> <p>FROM MASUKWANE TAXI RANK, TURN LEFT INTO (M70) CHURCH STREET, TURN LEFT TO JOIN (N3) FREEWAY (WEST BOUND) AND THEN PROCEED TILL HOWICK AND UNDERBERG OFF RAMP, AT THE STOP SIGN, TURN LEFT INTO (R617) BOSTON ROAD AND THEN OPERATE AS PER FORWARD ROUTE BACK TO MPOPHOMENI.</p> <p>NB: RESTRICTED FROM PICKING UP ON FORWARD ROUTE BETWEEN CHATTERTON ROAD AND CHURCH STREET, BUT AT SELGRO CENTRE ALONG BOSHOF STREET, ONLY PICK UP MPOPHOMENI AND INTENDED PASSENGERS ONLY AND CONVEY THEM TO MASUKWANE TAXI RANK FREE OF CHARGE, BUT PASSENGERS TO BE DROPPED OFF ALONG THE ROUTE, ONLY AT THE TAXI STOPS DESIGNATED BY THE MUNICIPALITY.</p>
12.2	<p>22068A22068300051236 - HOWICK TO MPOPHOMENI</p> <p>FROM APPROVED TAXI RANK IN HOWICK, SOMME STREET TURN RIGHT INTO HARVARD STREET, TURN RIGHT INTO R103 MAIN STREET AND THEN PASS THE FOLLOWING LOCATIONS SARMCOL, MIDLANDS HOSPITAL (ENKAMBINI), GREENFIELD, ESOKENI AND THEN PROCEED INTO ZEEDERBERG ROAD, TURN RIGHT AT TRAFFIC LIGHTS AT MERRIVALE SHELL SERVICE STATION, TURN RIGHT INTO R617 BOSTON ROAD AND THEN PASS SATAN STORES, TUMBLE ROAD, EMAKANINI, N.P.B. AND THEN TURN RIGHT INTO MANDELA HIGHWAY, TURN RIGHT INTO TAMBO ROAD, TURN LEFT INTO CHRIS HANI HIGHWAY THEN TURN LEFT INTO MHLONGO ROAD AT ST. ANNE TRANSITS TAXI RANK, TURN RIGHT INTO MANDELA HIGHWAY THEN PASS MPOPHOMENI TAXI RANK PROCEED ALONG THE SAME ROAD TILL PASS TRANSITS TAXI RANK AT ANGLICAN CHURCH THEN PROCEED TO EBUMNANDINI, MPOPHOMENI CEMENTARY AND WARD 8 (EMASHINGENI).</p> <p>FROM WARD 8 (EMASHINGENI), MPOPHOMENI CEMENTARY AND EBUMNANDINI OPERATE ALONG MANDELA HIGHWAY TILL PASS MPOPHOMENI TAXI RANK AND EMHLANGENI THEN TURN RIGHT INTO (R617) BOSTON ROAD AND THEN FOLLOW FORWARD ROUTE TILL CROSS UMGNGENI BRIDGE AND THEN TURN LEFT INTO MORLING STREET, TURN RIGHT INTO SOMME STREET TAXI RANK THEN PROCEED STRAIGHT CROSS HARVARD STREET, BELL STREET AND THEN TURN LEFT INTO MAIN STREET PASS HALFWAY TOYOTA, MINI MARKET, ROMAN CATHOLIC CHURCH, SUNFIELD AND THEN TURN LEFT INTO GREENDALE SHOPPING CENTRE AND THEN RETURN ALONG MAIN STREET TILL TURN LEFT INTO GUSH AVE AT MINI MARKET, TURN RIGHT INTO MARE STREET, TURN RIGHT INTO KARKLOOF ROAD AND PROCEED LEFT INTO MAIN STREET AND TURN RIGHT INTO MORLING STREET AND TURN INTO SOMME STREET TAXI RANK.</p>
12.3	<p>22068A22068G00051239 - HOWICK TO MOUNT WEST.</p> <p>FROM BELL STREET TAXI RANK, TURN LEFT INTO (R103) MAIN STREET AND THEN OPERATE AS PER FORWARD ROUTE BACK TO MOUNT WEST BP SERVICE STATION.</p> <p>RETURN ROUTE: FROM MOUNT WEST BP SERVICE STATION PROCEED ALONG (P165) AND THEN PASS THE FOLLOWING LOCATIONS: GREEN FARM, ARLINGTON SAWMILL, AND THEN PROCEED INTO (P165) CURRY POST ROAD PASS BALGOWAN TURN OFF CURRY'S POST STORE, CURRY'S POST LODGE, MULBERRY HILL GUEST HOUSE, FAIR FIELD TURN OFF, OLD HALLIWEL HOTEL, GROUNDCOVER, D369, D287 AND THEN TURN LEFT INTO (R103) MAIN STREET PROCEED TILL TURN RIGHT INTO SOMME STREET AND TURN LEFT INTO BELL STREET LEADING TO BELL STREET TAXI RANK OPPOSITE HOWICK FALLS GARAGE.</p> <p>NB: NO RESTRICTION FROM PICKING UP AND SETTING DOWN ON FORWARD AND RETURN JOURNEY, BUT PASSENGERS TO BE PICKED UP DROPPED OFF ALONG THE ROUTE ONLY AT TAXI STOPS DESIGNATED BY THE MUNICIPALITY.</p>
12.4	<p>22068A22068T10051238 - HOWICK TO HILTON COLLEGE</p> <p>FROM SOMME STREET TAXI RANK IN HOWICK TURN RIGHT INTO HARVARD STREET, TURN RIGHT INTO (R103) MAIN STREET AND THEN OPERATE AS ROUTE (2) TILL CEDARA INTERCHANGE AND TURN INTO (R103) OLD HOWICK ROAD AND TURN LEFT INTO (M80) HILTON AVENUE PASS HILTON CENTRE AND PROCEED TILL HILTON COLLEGE MAIN ENTRANCE.</p> <p>FROM HILTON COLLEGE (MAIN ENTRANCE) PROCEED ALONG (M80) HILTON AVENUE TILL TURN RIGHT INTO (R103) OLD HOWICK ROAD AND TURN LEFT TO JOIN (N3) FREEWAY (WEST BOUND) AND THEN PROCEED TILL HOWICK AND UNDERBERG OFF RAMP AT THE STOP SIGN TURN RIGHT INTO ZEEDERBERG ROAD AND THEN OPERATE AS PER FORWARD ROUTE TILL CROSS UMGNGENI BRIDGE AND TURN LEFT INTO MORLING STREET, TURN RIGHT INTO SOMME STREET TAXI RANK AND THEN OPERATE AS PER RETURN ROUTE OF (1.1) TO THE AFFECTED AREAS</p>



## transport

Department:  
Transport  
Province of KwaZulu-Natal

## GAZETTE

LGKZNG32-2019-OCT

REGION: ALL

1) <b>Application Number:</b> APP0118126	2) <b>Gazette Number:</b> LGKZNG32-2019-OCT
3) <b>Applicant:</b> QS NGCOBO <b>ID NO.</b> 7201025567089 <b>Association:</b> KWAMNYANDU TAXI OWNERS ASSOCIATION	4) <b>Applicant Address:</b> 236 VUSI MTSHALI UMLAZI KWA-ZULU NATAL 4066
5) <b>Existing Licence Holder:</b> NOT APPLICABLE <b>ID NO.</b> NOT APPLICABLE	6) <b>Existing Licence Holder Address:</b> NOT APPLICABLE
7) <b>Type of application:</b> NEW OPERATING LICENCE	8) <b>Operating Licence Number:</b> NOTAVAILABLE
9) <b>Vehicle Type:</b> MINIBUS	10) 1 X 15 (SEATED) + 0 (STANDING)
11) <b>Region:</b> NINGIZMU 2	
12.1	2206QB21004R00049765 - UMLAZI SECTION Z TO DURBAN METRO FROM Z RANK, JOIN SPINAL ROAD, TURN RIGHT INTO SIMELNANE ROAD, TURN RIGHT INTO DINIZULU GROVE, TURN RIGHT INTO BHUBESI PLACE AA, TURN RIGHT INTO NGWENYA GROVE, TURN RIGHT INTO BOYI SIMELANE AVENUE, LEFT INTO MUGABE ROAD, LEFT INTO SOUTH SPINAL ROAD AND PROCEED AS PER ROUTE 5.
12.2	2206QB21004R00049766 - UMLAZI SECTION Z TO DURBAN METRO FROM Z RANK, JOIN SOUTH SPINAL ROAD, TURN RIGHT INTO CHICAGO CRESCENT AA AND RETURN RIGHT INTO SOUTH SPINAL ROAD TO CC SECTION, SOUTH SPINAL ROAD, TURN INTO BHAMBATHA STREET, TURN INTO SHAKA CIRCLE (BB), TURN RIGHT INTO BHAMBATHA STREET, TURN LEFT INTO JEJE LN, TURN RIGHT INTO MAFUKUZELA STREET, TURN LEFT INTO MSQHOBZA CRESCENT, TURN LEFT INTO MNYANDU ROAD, TURN RIGHT INTO NANDI ROAD, LEFT INTO MAFUKUZELA STREET, RIGHT INTO JEJE LN, LEFT INTO SOUTH SPINAL ROAD AND PROCEED AND PROCEED AS PER ROUTE 5.
12.3	2206QB21004R00049767 - UMLAZI SECTION Z TO DURBAN METRO FROM Z RANK JOIN ROAD 2403 TO PHASE 4.5.6.7.8, LEFT INTO ROAD 2456 INTO ROAD 2474 AND RETURN ALONG ROAD 2456, RIGHT INTO ROAD 2403, RIGHT INTO 107159, RIGHT INTO SOUTH SPINAL ROAD, TURN INTO (MR60), UMBUMBULU ROAD TO Y SECTION PHILANI AREA AND RETURN, TURN LEFT INTO MR60, RIGHT INTO ROAD 2103 U SECTION, TURN LEFT INTO ROAD 2108, RIGHT INTO MAYIBUYE DRIVE, TURN LEFT INTO GUM TREE CRESCENT, JOIN MAYIBUYE DRIVE AND PROCEED AS PER ROUTE 5.
12.4	2206QB21004R00049768 - UMLAZI SECTION Z TO DURBAN METRO FROM Z RANK JOIN MKHIWANE STREET, LEFT INTO MAYIBUYE DRIVE, TURN RIGHT INTO ROAD 1603, TURN RIGHT INTO UMDLEBE ROAD, RIGHT INTO BANANA ROAD, LEFT JOIN UMDLEBE ROAD, RIGHT INTO ROAD 1603 INTO ROAD 1703, 1702, UNIT 17, TURN RIGHT, JOIN MANGOSUTHU HIGHWAY AND PROCEED AS PER ROUTE 5.
12.5	2206QB21004R00049769 - UMLAZI SECTION Z TO DURBAN METRO  5.1. FROM Z RANK, JOIN SOUTH SPINAL ROAD, LEFT INTO ROAD 2631 INTO KING SENZANGAKHONA CLOSE AND RETURN RIGHT INTO SOUTH SPINAL ROAD, TURN RIGHT INTO ROAD 2403, INTO MAYIBUYE STREET, TURN LEFT INTO PHAMBILI ROAD, P SECTION, TURN RIGHT INTO MAYIBUYE DRIVE, TURN LEFT INTO ROAD 421 AND JOIN MANGOSUTHU HIGHWAY, V ROBOT, PASS EZIMBUZINI, PASS MSHIYENI HOSPITAL, PASS REUNION, JOIN M30, JOIN M4 FREEWAY TO DURBAN INTO WEST STREET TO POINT ROAD, TURN LEFT INTO FIELD STREET, TURN LEFT INTO PINE STREET, ALONG KINGSGATE TO MARKET, TO RANK 101/50 AND RETURN ALONG THE SAME ROUTE IN REVERSE.  5.2. FROM Z RANK JOIN MKHIWANE STREET, LEFT INTO MAYIBUYE DRIVE, TURN RIGHT INTO ROAD 1603, INTOEPHRAIM MDALA INTO MAPHUMULO ROAD, RIGHT INTO MANGOSUTHU HIGHWAY TO SOUTH COAST ROAD PASS WEMA, MOBENI, CLAIRWOOD, LEFT INTO EDWIN SWALES VCDRIVE RIGHT INTO SARNIA ROAD, INTO UMBILO ROAD, RIGHT INTO BEREA ROAD, LEFT INTO WARWICK AVENUE, RIGHT INTO ALICE STREET, RIGHT INTO MARKET ROAD AND PROCEED TO MARKET RANK 101/50, AND RETURN.  5.3. FROM MANGOSUTHU HIGHWAY, RIGHT INTO ROAD NO.12 AND PROCEED TURNING LEFT INTO EZIMBUZINI TAXI RANK OR PROCEED JOINING OLD SOUTH COAST ROAD, RIGHT INTO SOUTH COAST ROAD, PROCEED TO JOIN M4 INKOSI ALBERTLUTHULI FREEWAY AND PROCEED TO RANK 101/50.  5.4. FROM MANGOSUTHU HIGHWAY TURN LEFT INTO OFF RAMP "TO MSHIYENI HOSPITAL AND TURNING LEFT INTO AN ONRAMP TO MANGOSUTHU HIGHWAY INTO SOUTH COAST ROAD AND PROCEED TO THE M4 (INKOSI ALBERT LUTHULI FREEWAY). LEFT INTO MOORE ROAD OFF RAMP INTO WARWICK AVENUE, RIGHT INTO ALICE STREET, RIGHT INTO MARKET ROAD AND PROCEED TO RANK 101/50 ON MARKET ROAD.  ALTERNATIVE  5.5. FROM M4 RIGHT INTO WEST STREET INTO POINT ROAD, RIGHT INTO BAY TERRACE, RIGHT INTO STANGER STREET, LEFT INTO ORDANCE ROAD, INTO LEOPARD STREET, INTO WARWICK AVENUE, RIGHT INTO ALICE STREET, RIGHT INTO MARKET ROAD AND PROCEED TO RANK 101/50 ON MARKET ROAD AND RETURN SUBSTANTIALLY ALONG THE SAME ROUTE IN REVERSE.  5.6. FROM M4 LEFT INTO MOORE ROAD OFF RAMP INTO WARWICK AVENUE, RIGHT INTO ALICE STREET, RIGHT INTO GREYSTREET, RIGHT INTO QUEEN STREET AND PROCEED TO RANK ON QUEEN OUTSIDE THE CATHEDRAL, RANK 101 AND RETURN SUBSTANTIALLY ALONG THE SAME ROUTE IN REVERSE.



## transport

Department:  
Transport  
Province of KwaZulu-Natal

## GAZETTE

LGKZNG32-2019-OCT

REGION: ALL

1) <b>Application Number:</b> APP0118128	2) <b>Gazette Number:</b> LGKZNG32-2019-OCT
3) <b>Applicant:</b> MS NKOSI <b>ID NO.</b> 8506141101087 <b>Association:</b> MASIHAMBISANE BARA BUFFALO FLATS T.A	4) <b>Applicant Address:</b> P.O BOX 269 DANNHAUSER KWAZULU - NATAL 3080
5) <b>Existing Licence Holder:</b> NOT APPLICABLE <b>ID NO.</b> NOT APPLICABLE	6) <b>Existing Licence Holder Address:</b> NOT APPLICABLE
7) <b>Type of application:</b> NEW OPERATING LICENCE	8) <b>Operating Licence Number:</b> NOTAVAILABLE
9) <b>Vehicle Type:</b> MINIBUS	10) 1 X 15 (SEATED) + 0 (STANDING)
11) <b>Region:</b> AMAJUBA	
12.1	2100F57201BZ10189205 - NEWCASTLE TO BLOEMFONTEIN. FROM NEWCASTLE TAXI RANK IN TERMINUS STREET LEFT VOORTREKKER TURN LEFT KIRKLAND STRET INTO ALLEN STREET LEFT INTO R34 TURN LEFT INTO R103 TURN RIGHT INTO R714 TURN LEFT INTO R26 CORNER OF OXFORD & GOLD STREET TO BETHLEHEM PROCEED TO WELKOM AND TURN TO BLOEMFONTEIN TAXI RANK AND RETURN.
12.2	2202BQ1205S210055712 - NEWCASTLE TO VREENING. FROM NEWCASTLE TAXI RANK IN TERMINUS STREET LEFT VOORTREKKER STREET TURN LEFT KIRKLAND STREET INTO ALLEN STREET LEFT INTO R34 RIGHT INTO R103 LEFT INTO N3 LEFT INTO R54 LEFT INTO GENERAL HERTZORG ROAD LEFT INTO UNION LEFT TO VREENING TAXI RANK AN RETURN.
12.3	2202BQ2100H310189189 - NEWCASTLE TO PIETERMARITZBURG FROM NEWCASTLE APPROVED TAXI RANK PROCEED ACROSS TERMINUS STREET, ENTER VOORTREKKER STREET, TURN LEFT TO KIRKLAND STREET, TURN RIGHT ENTER ALLEN STREET, TURN LEFT TO N11, TURN LEFT TO HELPMEEKAR ROAD, TURN RIGHT TO PETERS ROAD THROUGH INDUSTRIAL, TURN RIGHT TO PETERS ROAD TURN RIGHT TO COLENZO ROAD, ROAD TURN RIGHT TO NB, TURN LEFT TO EAST STREET ENTER PIETERMARITZBURG APPROVED TAXI RANK. RETURN WITH THE SAME ROUTE TO NEWCASTLE.
12.4	2202BQ2100HB10055687 - NEWCASTLE TO EMPANGENI FROM NEWCASTLE TAXI RANK PROCEED ACROSS TERMINUS STREET INTO VOORTREKKER STREET, TURN LEFT AT KIRKLAND STREET, TURN RIGHT AT ALLEN STREET PROCEED STRAIGHT VIA ARBOR PARK SURBURB, TURN LEFT N11 ROAD PROCEED STRAIGHT TURN RIGHT TO P483 ROAD, VIA BLAAUBOSCH OSIZWENI TO UTRECHT, TURN RIGHT AT UTRECHT ROAD INTERSECTION ENTER R34 ROAD PROCEED STRAIGHT, TURN LEFT AT BLOODRIVER ENTER R33 ROAD AND CROSS ROADS STRAIGHT VIA STILWATER BP GARAGE ON ROAD TO VRYHEID, TURN RIGHT ACROSS ROADS BEFORE ENTERING VRYHEID PROCEED ON R34 ROAD VIA VRYHEID. PROCEED STRAIGHT VIA ULUNDI, VIA MELMOTH, TURN LEFT AT ENKWALINI NDUNDULU AREA. PROCEED STRAIGHT ON R34 ENTER EMPANGENI TAXI RANK. RETURN SAME ROUTE TO NEWCASTLE.
12.5	2202BQ2202BQ00055680 - MDAKANE TO NEWCASTLE FROM MDAKANE TAXI RANK JOIN ROAD P272, ANNADALE MINE, ROOI POINT FARM, SHARPSTONE LAKE, KALVLAKTE, MBABANE, EMOYENI, NTEDEKA, HAALBOOM, JOIN P296 NINE MILES JOIN P283, CAVAN FARM, KWAMATHUKUZA JOIN N11 VIA EMMASOTSHENI ENTER ALLEN ST, TURN LEFT KIRKLAND STREET, TURN RIGHT VOORTREKKER ST, TURN LEFT TERMINUS ST ENTER APPROVED NEWCASTLE TAXI RANK AND RETURN.
12.6	2202BQ2202BQ00055682 - MDAKANE TO NEWCASTLE. FROM MDAKANE APPROVED TAXI RANK JOIN P38 ROAD PICK AND DROP KILKEEL, MFUNDWENI, FAIBREEZE JOIN P296 JOKIS, SPRINGBOK, NAAS FARM, KWARAMLAN, MAF AHLAWANE, UBUHLEBOMZINYATHI, TOP RANK P296, 42 COMPLEX OFFLOADING AND LOADING AT ALL POINTS, NINE MILES JOIN P483, CAVAN FARM PICK AND DROP PROCEED TO KWAMATHUKUZA TURN RIGHT ASIPHEPHE DRIVE. ENTER INDUSTRIAL AREA PASS N11 JOIN ALBERT STREET, TURN LEFT KIRKLAND STREET, TURN RIGHT VOORTREKKER ST, TURN LEFT TERMINUS ST ENTER TAXI RANK AND RETURN TO SUTHERLAND ST, TURN LEFT YORK ST OR HOSPITAL ST AND TURN RIGHT ALLEN STREET. RESCTRICTIONS ? NO RESTRICTION TO AND FROM.
12.7	2202BQ2202DH10055702 - NEWCASTLE TO LADYSMITH. FROM NEWCASTLE APPROVED TAXI RANK PROCEED ACROSS TERMINUS STREET ENTER VOORTREKKER STREET, TURN LEFT AT KIRKLAND STREET, TURN RIGHT ENTER ALLEN STREET TURN RIGHT TO N11 JOIN CRAWCHAW STREET, TURN LEFT ENTER LADYSMITH APPROVED TAXI RANK RETURN WITH THE SAME ROUTE TO NEWCASTLE.
12.8	2202BQ2202DH10189188 - NEWCASTLE TO LADYSMITH. FROM NEWCASTLE APPROVED TAXI RANK PROCEED ACROSS TERMINUS STREET ENTER VOORTREKKER STREET, TURN LEFT AT KIRKLAND STREET, TURN RIGHT ENTER ALLEN STREET TURN RIGHT TO N11 JOIN CRAWCHAW STREET, TURN LEFT ENTER LADYSMITH APPROVED TAXI RANK RETURN WITH THE SAME ROUTE TO NEWCASTLE.
12.9	2202BQ22068T10055703 - NEWCASTLE TO PIETERMARITZBURG FROM NEWCASTLE APPROVED TAXI RANK PROCEED ACROSS TERMINUS STREET, ENTER VOORTREKKER STREET, TURN LEFT TO KIRKLAND STREET, TURN RIGHT ENTER ALLEN STREET, TURN RIGHT TO N11, TURN LEFT TO HELPMEEKAR ROAD, TURN RIGHT TO PETERS ROAD THROUGH INDUSTRIAL, TURN RIGHT TO PETERS ROAD TURN RIGHT TO COLENZO ROAD, ROAD TURN RIGHT TO NB, TURN LEFT TO EAST STREET ENTER PIETERMARITZBURG APPROVED TAXI RANK. RETURN WITH THE SAME ROUTE TO NEWCASTLE.
12.10	2202BQ2206LS10055685 - NEWCASTLE TO DURBAN. FROM NEWCASTLE APPROVED TAXI RANK, PROCEED ACROSS TERMINUS ST, TURN RIGHT AT VOORTREKKER STREET, TURN LEFT TO KIRKLAND STREET, TURN RIGHT ENTER ALLEN STREET PROCEED STRAIGHT, TURN RIGHT TO N11, TURN LEFT TO HELPMEEKAR, TURN RIGHT TO PETERS ROAD, TURN RIGHT COLENZO ROAD, TURN LEFT TO R103, TURN LEFT TO N3, PROCEED TO MOOIRIVER TOLLGATE, MARIANHILL TOLLGATE, VIA PINETOWN. TURN LEFT TO ALICE STREET TURN LEFT TO ALBERT ROAD, UMNGENI ROAD AND OSBORN ROAD. RETURN WITH THE SAME ROUTE TO NEWCASTLE.
12.11	2202BQ7201BZ10055713 - NEWCASTLE TO BLOEMFONTEIN. FROM NEWCASTLE TAXI RANK IN TERMINUS STREET LEFT VOORTREKKER TURN LEFT KIRKLAND STRET INTO ALLEN STREET LEFT INTO R34 TURN LEFT INTO R103 TURN RIGHT INTO R714 TURN LEFT INTO R26 CORNER OF OXFORD & GOLD STREET TO BETHLEHEM PROCEED TO WELKOM AND TURN TO BLOEMFONTEIN TAXI RANK AND RETURN.
12.12	2202BQ8203DN10055710 - NEWCASTLE TO STANDERTON. FROM NEWCASTLE TAXI RANK LEFT VOORTREKKER STREET TURN LEFT KIRKLAND STREET INTO ALLEN STREET LEFT N11 INTO R23 LEFT TO STANDERTON TAXI RANK AND RETURN.
12.13	2202BS2202BQ00055826 - OSIZWENI TO KWA-MDAKANE. FROM OSIZWENI (TOP - RANK) P296 ROAD PASS UBUHLEBOMZINYATHI,MAFAHLAWANE,KWARMLAN,NAAS FARM,SPRINGBOK,JKIS JOIN P38 ROAD FAIBREEZE,MFUNDWENI,KILKEEL TO APPROVED MDAKANE TAXI RANK.DIRECT AND RETURN.

**transport**

Department:  
Transport  
Province of KwaZulu-Natal

**GAZETTE****LGKZNG32-2019-OCT****REGION: ALL**

12.14 | 220BG82202BQ10192394 - MDAKANE TO NEWCASTLE.

FROM MDAKANE TAXI RANK JOIN ROAD P272, ANNADALE MINE, ROOI POINT FARM, SHARPSTONE LAKE, KALVLAKTE, MBABANE, EMOYENI, NTENDEKA, HAALBOOM, JOIN P296 NINE MILES JOIN P283, CAVAN FARM, KWAMATHUKUZA JOIN N11 VIA EMMASOTSHENI ENTER ALLEN ST, TURN LEFT KIRKLAND STREET, TURN RIGHT VOORTREKKER ST, TURN LEFT TERMINUS ST ENTER APPROVED NEWCASTLE TAXI RANK AND RETURN. RESTRICTION NO RESTRICTION TO AND FROM. OFFLOADING AND LOADING AT ALL POINTS.





## transport

Department:  
Transport  
Province of KwaZulu-Natal

## GAZETTE

LGKZNG32-2019-OCT

REGION: ALL

1)	<b>Application Number:</b> APP0118133	2)	<b>Gazette Number:</b> LGKZNG32-2019-OCT
3)	<b>Applicant:</b> ML GCUMISA <b>ID NO.</b> 5108205225085 <b>Association:</b> SWAYIMANA TAXI ASSOCIATION	4)	<b>Applicant Address:</b> PO BOX 296 WARTBURG 3233
5)	<b>Existing Licence Holder:</b> NOT APPLICABLE <b>ID NO.</b> NOT APPLICABLE	6)	<b>Existing Licence Holder Address:</b> NOT APPLICABLE
7)	<b>Type of application:</b> NEW OPERATING LICENCE	8)	<b>Operating Licence Number:</b> NOTAVAILABLE
9)	<b>Vehicle Type:</b> MINIBUS	10)	1 X 15 (SEATED) + 15 (STANDING)
11)	<b>Region:</b> UMGUNGUNDLOVU		
12.1	<p>2100M921004R10049475 - SWAYIMANE TO DURBAN VIA HAMMERSDALE AND PINETOWN.</p> <p>OUTBOUND FROM: APPROVED TAXI RANK AT SWAYIMANE, LEFT INTO P423 LEFT INTO NAGEL DAM RD (MR1-3), RIGHT INTO R 103 INTO KELLY RD TO APPROVED TAXI RANK AT HAMMERSDALE DROP OFF PASSENGERS. NO PICKING UP AT HAMMERSDALE. RETURN TO R 103 RIGHT ONTO N3, LEFT AT M13 TAKE PINETOWN / WESTMEAD OFF RAMP. LEFT INTO OLD MAIN RD, RIGHT INTO MOODIE ST, RIGHT INTO HILL ST, LEFT INTO LINK RD TO APPROVED TAXI RANK AT PINETOWN. DROP OFF ONLY NO PICKING UP AT PINETOWN. INTO CHAPEL ST, RIGHT INTO CROMPTON ST, LEFT INTO M13, INTO N3, LEFT INTO M4, RIGHT INTO MARKET RD, RIGHT INTO UNIVERSITY AVE, RIGHT INTO LANCERS RD TO APPROVED RANK IN DURBAN, LANCERS RD RANK.</p> <p>INBOUND FROM: LANCERS RD RANK DURBAN, LEFT INTO WARWICK AVE, LEFT ONTO N3 NORTHBOUND, TAKE CATO RIDGE OFF RAMP, RIGHT INTO R 103, LEFT INTO NAGEL DAM RD, RIGHT INTO P423 TO APPROVED TAXI RANK IN SWAYIMANE. DROP OFF ON ROADS D1017, D457, D 1019 AND D1013 IN SWAYIMANE PERMITTED.</p> <p>ALTERNATIVE INBOUND ROUTE:</p> <p>FROM LANCERS RD RANK DURBAN, LEFT INTO WARWICK AVE INTO N3 NORTHBOUND, TAKE OFF RAMP AT GREYTOWN RD PIETERMARITZBURG INTO R33 RIGHT INTO R614 RIGHT INTO WINDYHILL RD LEFT INTO D599 TO APPROVED TAXI RANK AT SWAYIMANE.</p>		
12.2	<p>2100M921006S10049477 - WARTBURG TO GREYTOWN.</p> <p>OUTBOUND FROM: APPROVED TAXI RANK IN WARTBURG INTO MILL RD, RIGHT INTO R614, RIGHT INTO NOODSBURG RD, LEFT INTO KHAMANZI RD, RIGHT INTO R33, RIGHT ONTO SERGEANT ST, TO APPROVED TAXI RANK IN GREYTOWN.</p> <p>INBOUND FROM: APPROVED TAXI RANK IN GREYTOWN, INTO SERGEANT ST INTO R 33 INTO KHAMANZI RD, INTO NOODSBURG RD, INTO D681, INTO R614, INTO MILL RD TO APPROVED TAXI RANK IN WARTBURG.</p>		
12.3	<p>2100M92100H310049476 - WARTBURG TO DALTON.</p> <p>FROM APPROVED TAXI RANK IN WARTBURG INTO MILL RD, RIGHT INTO R 614, LEFT INTO D681 INTO NOODSBURG RD LEFT INTO DALTON TO APPROVED TAXI RANK AT DALTON.</p> <p>INBOUND ROUTE.</p> <p>FROM APPROVED TAXI RANK AT DALTON, INTO NOODSBURG RD INTO D681 INTO R614 INTO MILL RD TO APPROVED TAXI RANK AT WARTBURG.</p>		
12.4	<p>2100M92100H310049478 - WARTBURG TO NEW HANOVER</p> <p>OUTBOUND ROUTE: FROM APPROVED TAXI RANK AT WARTBURG INTO MILL RD, LEFT INTO R 614, RIGHT INTO SCHROEDER'S RD, LEFT INTO R 33 LEFT TO APPROVED TAXI RANK AT NEW HANOVER.</p> <p>INBOUND ROUTE: FROM APPROVED TAXI RANK AT NEW HANOVER INTO R 33 INTO SCHROEDER RD INTO R 614, INTO MILL RD TO APPROVED TAXI RANK AT WARTBURG.</p>		
12.5	<p>2100M92100H310049479 - WARTBURG TO PIETERMARITZBURG</p> <p>OUTBOUND ROUTE: FROM APPROVED TAXI RANK AT WARTBURG INTO MILL RD, LEFT INTO R614, LEFT INTO R33 INTO OLD GREYTOWN RD, INTO CHURCH ST, LEFT INTO MARKET ST RANK DROP OFF AT MARKET RANK, LEFT INTO LONG MARKET ST, LEFT INTO RETIEF ST, RIGHT INTO BERG ST TO CHURCH ST RANK NO 5 BELOW EAST ST. INBOUND ROUTE: FROM CHURCH ST RANK NO 5 INTO EAST ST, INTO CHURCH ST, INTO GREYTOWN RD, INTO R33 RIGHT INTO R614 TO APPROVED TAXI RANK AT WARTBURG.</p>		
12.6	<p>22027Q22027Q00146407 - FROM GLENHILLS TAXI RANK TO POINT WITHIN THE PROVINCE OF KZN ONLY. NO PICKING UP OR SETTING DOWN OF PASSENGERS EN ROUTES.</p>		
12.7	<p>2202L32100H310049474 - SWAYIMANE TO PIETERMARITZBURG.</p> <p>OUTBOUND ROUTE: FROM APPROVED TAXI RANK AT SWAYIMANE INTO P423, LEFT INTO R614, LEFT INTO R33 INTO GREYTOWN RD, INTO CHURCH STREET, TURN RIGHT INTO RETIEF ST, RIGHT INTO BERG ST TO CHURCH ST RANK NO.5.</p> <p>INBOUND ROUTE: FROM CHURCH ST RANK NO 5 INTO EAST ST, INTO CHURCH ST, INTO GREYTOWN RD, INTO R33 RIGHT INTO R614 INTO P423 TO APPROVED TAXI RANK AT SWAYIMANE.</p>		



## transport

Department:  
Transport  
Province of KwaZulu-Natal

## GAZETTE

LGKZNG32-2019-OCT

REGION: ALL

1) <b>Application Number:</b> APP0118136	2) <b>Gazette Number:</b> LGKZNG32-2019-OCT
3) <b>Applicant:</b> N E NGUBANE <b>ID NO.</b> 7207250410085 <b>Association:</b> UZIMELENI TAXI ASSOCIATION	4) <b>Applicant Address:</b> P O BOX 10214 MERRIVALE KWA-ZULU NATAL 3291
5) <b>Existing Licence Holder:</b> NOT APPLICABLE <b>ID NO.</b> NOT APPLICABLE	6) <b>Existing Licence Holder Address:</b> NOT APPLICABLE
7) <b>Type of application:</b> NEW OPERATING LICENCE	8) <b>Operating Licence Number:</b> NOTAVAILABLE
9) <b>Vehicle Type:</b> MINIBUS	10) 1 X 15 (SEATED) + 0 (STANDING)
11) <b>Region:</b> UMGUNGUNDLOVU	
12.1	<p>22068322068T10051237 - MPOPHOMENI TO PIETERMARITZBURG</p> <p>FROM MPOPHOMENI TAXI RANK PROCEED INTO MANDELA HIGHWAY, TURN RIGHT INTO (R617) BOSTON ROAD AND THEN PROCEED TILL TURN RIGHT TO JOIN (N3) FREEWAY (EAST BOUND) AND THEN OPERATE AS PER ROUTE 2) TO MASUKWANE TAXI RANK IN PIETERMARITZBURG.</p> <p>FROM MASUKWANE TAXI RANK, TURN LEFT INTO (M70) CHURCH STREET, TURN LEFT TO JOIN (N3) FREEWAY (WEST BOUND) AND THEN PROCEED TILL HOWICK AND UNDERBERG OFF RAMP, AT THE STOP SIGN, TURN LEFT INTO (R617) BOSTON ROAD AND THEN OPERATE AS PER FORWARD ROUTE BACK TO MPOPHOMENI.</p> <p>NB: RESTRICTED FROM PICKING UP ON FORWARD ROUTE BETWEEN CHATTERTON ROAD AND CHURCH STREET, BUT AT SELGRO CENTRE ALONG BOSHOF STREET, ONLY PICK UP MPOPHOMENI AND INTENDED PASSENGERS ONLY AND CONVEY THEM TO MASUKWANE TAXI RANK FREE OF CHARGE, BUT PASSENGERS TO BE DROPPED OFF ALONG THE ROUTE, ONLY AT THE TAXI STOPS DESIGNATED BY THE MUNICIPALITY.</p>
12.2	<p>22068A22068300051236 - HOWICK TO MPOPHOMENI</p> <p>FROM APPROVED TAXI RANK IN HOWICK, SOMME STREET TURN RIGHT INTO HARVARD STREET, TURN RIGHT INTO R103 MAIN STREET AND THEN PASS THE FOLLOWING LOCATIONS SARMCOL, MIDLANDS HOSPITAL ( ENKAMBINI), GREENFIELD, ESOKENI AND THEN PROCEED INTO ZEEDERBERG ROAD, TURN RIGHT AT TRAFFIC LIGHTS AT MERRIVALE SHELL SERVICE STATION, TURN RIGHT INTO R617 BOSTON ROAD AND THEN PASS SATAN STORES, TUMBLE ROAD, EMAKANINI, N.P.B. AND THEN TURN RIGHT INTO MANDELA HIGHWAY, TURN RIGHT INTO TAMBO ROAD, TURN LEFT INTO CHRIS HANI HIGHWAY THEN TURN LEFT INTO MHLONGO ROAD AT ST. ANNE TRANSITS TAXI RANK, TURN RIGHT INTO MANDELA HIGHWAY THEN PASS MPOPHOMENI TAXI RANK PROCEED ALONG THE SAME ROAD TILL PASS TRANSITS TAXI RANK AT ANGLICAN CHURCH THEN PROCEED TO EBUMNANDINI, MPOPHOMENI CEMENTARY AND WARD 8 ( EMASHINGENI).</p> <p>FROM WARD 8 ( EMASHINGENI), MPOPHOMENI CEMENTARY AND EBUMNANDINI OPERATE ALONG MANDELA HIGHWAY TILL PASS MPOPHOMENI TAXI RANK AND EMHLANGENI THEN TURN RIGHT INTO (R617) BOSTON ROAD AND THEN FOLLOW FORWARD ROUTE TILL CROSS UMNGENI BRIDGE AND THEN TURN LEFT INTO MORLING STREET, TURN RIGHT INTO SOMME STREET TAXI RANK THEN PROCEED STRAIGHT CROSS HARVARD STREET, BELL STREET AND THEN TURN LEFT INTO MAIN STREET PASS HALFWAY TOYOTA, MINI MARKET, ROMAN CATHOLIC CHURCH, SUNFIELD AND THEN TURN LEFT INTO GREENDALE SHOPPING CENTRE AND THEN RETURN ALONG MAIN STREET TILL TURN LEFT INTO GUSH AVE AT MINI MARKET, TURN RIGHT INTO MARE STREET, TURN RIGHT INTO KARKLOOF ROAD AND PROCEED LEFT INTO MAIN STREET AND TURN RIGHT INTO MORLING STREET AND TURN INTO SOMME STREET TAXI RANK.</p>
12.3	<p>22068A22068T10051238 - HOWICK TO HILTON COLLEGE</p> <p>FROM SOMME STREET TAXI RANK IN HOWICK TURN RIGHT INTO HARVARD STREET, TURN RIGHT INTO (R103) MAIN STREET AND THEN OPERATE AS ROUTE (2) TILL CEDARA INTERCHANGE AND TURN INTO (R103) OLD HOWICK ROAD AND TURN LEFT INTO (M80) HILTON AVENUE PASS HILTON CENTRE AND PROCEED TILL HILTON COLLEGE MAIN ENTRANCE.</p> <p>FROM HILTON COLLEGE (MAIN ENTRANCE) PROCEED ALONG (M80) HILTON AVENUE TILL TURN RIGHT INTO (R103) OLD HOWICK ROAD AND TURN LEFT TO JOIN (N3) FREEWAY (WEST BOUND) AND THEN PROCEED TILL HOWICK AND UNDERBERG OFF RAMP AT THE STOP SIGN TURN RIGHT INTO ZEEDERBERG ROAD AND THEN OPERATE AS PER FORWARD ROUTE TILL CROSS UMNGENI BRIDGE AND TURN LEFT INTO MORLING STREET, TURN RIGHT INTO SOMME STREET TAXI RANK AND THEN OPERATE AS PER RETURN ROUTE OF (1.1) TO THE AFFECTED AREAS</p>



## transport

Department:  
Transport  
Province of KwaZulu-Natal

## GAZETTE

LGKZNG32-2019-OCT

REGION: ALL

1) <b>Application Number:</b> APP0118141	2) <b>Gazette Number:</b> LGKZNG32-2019-OCT
3) <b>Applicant:</b> MP DLAMINI <b>ID NO.</b> 5512065314089 <b>Association:</b> UZIMELENI TAXI ASSOCIATION	4) <b>Applicant Address:</b> P O BOX 345 MERRIVALE HOWICK KWA ZULU NATAL 3291
5) <b>Existing Licence Holder:</b> NOT APPLICABLE <b>ID NO.</b> NOT APPLICABLE	6) <b>Existing Licence Holder Address:</b> NOT APPLICABLE
7) <b>Type of application:</b> NEW OPERATING LICENCE	8) <b>Operating Licence Number:</b> NOTAVAILABLE
9) <b>Vehicle Type:</b> MINIBUS	10) 1 X 15 (SEATED) + 0 (STANDING)
11) <b>Region:</b> UMGUNGUNDLOVU	
12.1	<p>22068322068T10051237 - MPOPHOMENI TO PIETERMARITZBURG</p> <p>FROM MPOPHOMENI TAXI RANK PROCEED INTO MANDELA HIGHWAY, TURN RIGHT INTO (R617) BOSTON ROAD AND THEN PROCEED TILL TURN RIGHT TO JOIN (N3) FREEWAY (EAST BOUND) AND THEN OPERATE AS PER ROUTE (2) TO MASUKWANE TAXI RANK IN PIETERMARITZBURG.</p> <p>FROM MASUKWANE TAXI RANK, TURN LEFT INTO (M70) CHURCH STREET, TURN LEFT TO JOIN (N3) FREEWAY (WEST BOUND) AND THEN PROCEED TILL HOWICK AND UNDERBERG OFF RAMP, AT THE STOP SIGN, TURN LEFT INTO (R617) BOSTON ROAD AND THEN OPERATE AS PER FORWARD ROUTE BACK TO MPOPHOMENI.</p> <p>NB: RESTRICTED FROM PICKING UP ON FORWARD ROUTE BETWEEN CHATTERTON ROAD AND CHURCH STREET, BUT AT SELGRO CENTRE ALONG BOSHOF STREET, ONLY PICK UP MPOPHOMENI AND INTENDED PASSENGERS ONLY AND CONVEY THEM TO MASUKWANE TAXI RANK FREE OF CHARGE, BUT PASSENGERS TO BE DROPPED OFF ALONG THE ROUTE, ONLY AT THE TAXI STOPS DESIGNATED BY THE MUNICIPALITY.</p>
12.2	<p>22068A22068300051236 - HOWICK TO MPOPHOMENI</p> <p>FROM APPROVED TAXI RANK IN HOWICK, SOMME STREET TURN RIGHT INTO HARVARD STREET, TURN RIGHT INTO R103 MAIN STREET AND THEN PASS THE FOLLOWING LOCATIONS SARMCOL, MIDLANDS HOSPITAL ( ENKAMBINI), GREENFIELD, ESOKENI AND THEN PROCEED INTO ZEEDERBERG ROAD, TURN RIGHT AT TRAFFIC LIGHTS AT MERRIVALE SHELL SERVICE STATION, TURN RIGHT INTO R617 BOSTON ROAD AND THEN PASS SATAN STORES, TUMBLE ROAD, EMAKANINI, N.P.B. AND THEN TURN RIGHT INTO MANDELA HIGHWAY, TURN RIGHT INTO TAMBO ROAD, TURN LEFT INTO CHRIS HANI HIGHWAY THEN TURN LEFT INTO MHLONGO ROAD AT ST. ANNE TRANSITS TAXI RANK, TURN RIGHT INTO MANDELA HIGHWAY THEN PASS MPOPHOMENI TAXI RANK PROCEED ALONG THE SAME ROAD TILL PASS TRANSITS TAXI RANK AT ANGLICAN CHURCH THEN PROCEED TO EBUMNANDINI, MPOPHOMENI CEMENTARY AND WARD 8 ( EMASHINGENI).</p> <p>FROM WARD 8 ( EMASHINGENI), MPOPHOMENI CEMENTARY AND EBUMNANDINI OPERATE ALONG MANDELA HIGHWAY TILL PASS MPOPHOMENI TAXI RANK AND EMHLANGENI THEN TURN RIGHT INTO (R617) BOSTON ROAD AND THEN FOLLOW FORWARD ROUTE TILL CROSS UMGNGENI BRIDGE AND THEN TURN LEFT INTO MORLING STREET, TURN RIGHT INTO SOMME STREET TAXI RANK THEN PROCEED STRAIGHT CROSS HARVARD STREET, BELL STREET AND THEN TURN LEFT INTO MAIN STREET PASS HALFWAY TOYOTA, MINI MARKET, ROMAN CATHOLIC CHURCH, SUNFIELD AND THEN TURN LEFT INTO GREENDALE SHOPPING CENTRE AND THEN RETURN ALONG MAIN STREET TILL TURN LEFT INTO GUSH AVE AT MINI MARKET, TURN RIGHT INTO MARE STREET, TURN RIGHT INTO KARKLOOF ROAD AND PROCEED LEFT INTO MAIN STREET AND TURN RIGHT INTO MORLING STREET AND TURN INTO SOMME STREET TAXI RANK.</p>
12.3	<p>22068A22068T10051238 - HOWICK TO HILTON COLLEGE</p> <p>FROM SOMME STREET TAXI RANK IN HOWICK TURN RIGHT INTO HARVARD STREET, TURN RIGHT INTO (R03) MAIN STREET AND THEN OPERATE AS ROUTE (2) TILL CEDARA INTERCHANGE AND TURN INTO (R103) OLD HOWICK ROAD AND TURN LEFT INTO (M80) HILTON AVENUE PASS HILTON CENTRE AND PROCEED TILL HILTON COLLEGE MAIN ENTRANCE.</p> <p>FROM HILTON COLLEGE (MAIN ENTRANCE) PROCEED ALONG (M80) HILTON AVENUE TILL TURN RIGHT INTO (R103) OLD HOWICK ROAD AND TURN LEFT TO JOIN (N3) FREEWAY (WEST BOUND) AND THEN PROCEED TILL HOWICK AND UNDERBERG OFF RAMP AT THE STOP SIGN TURN RIGHT INTO ZEEDERBERG ROAD AND THEN OPERATE AS PER FORWARD ROUTE TILL CROSS UMGNGENI BRIDGE AND TURN LEFT INTO MORLING STREET, TURN RIGHT INTO SOMME STREET TAXI RANK AND THEN OPERATE AS PER RETURN ROUTE OF (1.1) TO THE AFFECTED AREAS</p>



## transport

Department:  
Transport  
Province of KwaZulu-Natal

## GAZETTE

LGKZNG32-2019-OCT

REGION: ALL

1) <b>Application Number:</b> APP0118142	2) <b>Gazette Number:</b> LGKZNG32-2019-OCT
3) <b>Applicant:</b> MN MNCUBE <b>ID NO.</b> 6210120534085 <b>Association:</b> UZIMELENI TAXI ASSOCIATION	4) <b>Applicant Address:</b> 2058 ZOTHI RD MPOPHOMENI TSHIP MERRIVALE KWA-ZULU NATAL 3290
5) <b>Existing Licence Holder:</b> NOT APPLICABLE <b>ID NO.</b> NOT APPLICABLE	6) <b>Existing Licence Holder Address:</b> NOT APPLICABLE
7) <b>Type of application:</b> NEW OPERATING LICENCE	8) <b>Operating Licence Number:</b> NOTAVAILABLE
9) <b>Vehicle Type:</b> MINIBUS	10) 1 X 14 (SEATED) + 0 (STANDING)
11) <b>Region:</b> UMGUNGUNDLOVU	
12.1	<p>22068322068T10051237 - MPOPHOMENI TO PIETERMARITZBURG</p> <p>FROM MPOPHOMENI TAXI RANK PROCEED INTO MANDELA HIGHWAY, TURN RIGHT INTO (R617) BOSTON ROAD AND THEN PROCEED TILL TURN RIGHT TO JOIN (N3) FREEWAY (EAST BOUND) AND THEN OPERATE AS PER ROUTE (2) TO MASUKWANE TAXI RANK IN PIETERMARITZBURG.</p> <p>FROM MASUKWANE TAXI RANK, TURN LEFT INTO (M70) CHURCH STREET, TURN LEFT TO JOIN (N3) FREEWAY (WEST BOUND) AND THEN PROCEED TILL HOWICK AND UNDERBERG OFF RAMP, AT THE STOP SIGN, TURN LEFT INTO (R617) BOSTON ROAD AND THEN OPERATE AS PER FORWARD ROUTE BACK TO MPOPHOMENI.</p> <p>NB: RESTRICTED FROM PICKING UP ON FORWARD ROUTE BETWEEN CHATTERTON ROAD AND CHURCH STREET, BUT AT SELGRO CENTRE ALONG BOSHOFF STREET, ONLY PICK UP MPOPHOMENI AND INTENDED PASSENGERS ONLY AND CONVEY THEM TO MASUKWANE TAXI RANK FREE OF CHARGE, BUT PASSENGERS TO BE DROPPED OFF ALONG THE ROUTE, ONLY AT THE TAXI STOPS DESIGNATED BY THE MUNICIPALITY.</p>
12.2	<p>22068A22068300051236 - HOWICK TO MPOPHOMENI</p> <p>FROM APPROVED TAXI RANK IN HOWICK, SOMME STREET TURN RIGHT INTO HARVARD STREET, TURN RIGHT INTO R103 MAIN STREET AND THEN PASS THE FOLLOWING LOCATIONS SARMCOL, MIDLANDS HOSPITAL ( ENKAMBINI), GREENFIELD, ESOKENI AND THEN PROCEED INTO ZEEDERBERG ROAD, TURN RIGHT AT TRAFFIC LIGHTS AT MERRIVALE SHELL SERVICE STATION, TURN RIGHT INTO R617 BOSTON ROAD AND THEN PASS SATAN STORES, TUMBLE ROAD, EMAKANINI, N.P.B. AND THEN TURN RIGHT INTO MANDELA HIGHWAY, TURN RIGHT INTO TAMBO ROAD, TURN LEFT INTO CHRIS HANI HIGHWAY THEN TURN LEFT INTO MHLONGO ROAD AT ST. ANNE TRANSITS TAXI RANK, TURN RIGHT INTO MANDELA HIGHWAY THEN PASS MPOPHOMENI TAXI RANK PROCEED ALONG THE SAME ROAD TILL PASS TRANSITS TAXI RANK AT ANGLICAN CHURCH THEN PROCEED TO EBUMNANDINI, MPOPHOMENI CEMENTARY AND WARD 8 ( EMASHINGENI).</p> <p>FROM WARD 8 ( EMASHINGENI), MPOPHOMENI CEMENTARY AND EBUMNANDINI OPERATE ALONG MANDELA HIGHWAY TILL PASS MPOPHOMENI TAXI RANK AND EMHLANGENI THEN TURN RIGHT INTO (R617) BOSTON ROAD AND THEN FOLLOW FORWARD ROUTE TILL CROSS UMGNGENI BRIDGE AND THEN TURN LEFT INTO MORLING STREET, TURN RIGHT INTO SOMME STREET TAXI RANK THEN PROCEED STRAIGHT CROSS HARVARD STREET, BELL STREET AND THEN TURN LEFT INTO MAIN STREET PASS HALFWAY TOYOTA, MINI MARKET, ROMAN CATHOLIC CHURCH, SUNFIELD AND THEN TURN LEFT INTO GREENDALE SHOPPING CENTRE AND THEN RETURN ALONG MAIN STREET TILL TURN LEFT INTO GUSH AVE AT MINI MARKET, TURN RIGHT INTO MARE STREET, TURN RIGHT INTO KARKLOOF ROAD AND PROCEED LEFT INTO MAIN STREET AND TURN RIGHT INTO MORLING STREET AND TURN INTO SOMME STREET TAXI RANK.</p>
12.3	<p>22068A22068T10051238 - HOWICK TO HILTON COLLEGE</p> <p>FROM SOMME STREET TAXI RANK IN HOWICK TURN RIGHT INTO HARVARD STREET, TURN RIGHT INTO (R103) MAIN STREET AND THEN OPERATE AS ROUTE (2) TILL CEDARA INTERCHANGE AND TURN INTO (R103) OLD HOWICK ROAD AND TURN LEFT INTO (M80) HILTON AVENUE PASS HILTON CENTRE AND PROCEED TILL HILTON COLLEGE MAIN ENTRANCE.</p> <p>FROM HILTON COLLEGE (MAIN ENTRANCE) PROCEED ALONG (M80) HILTON AVENUE TILL TURN RIGHT INTO (R103) OLD HOWICK ROAD AND TURN LEFT TO JOIN (N3) FREEWAY (WEST BOUND) AND THE PROCEED TILL HOWICK AND UNDERBERG OFF RAMP AT THE STOP SIGN TURN RIGHT INTO ZEEDERBERG ROAD AND THEN OPERATE AS PER FORWARD ROUTE TILL CROSS UMGNGENI BRIDGE AND TURN LEFT INTO MORLING STREET, TURN RIGHT INTO SOMME STREET TAXI RANK AND THEN OPERATE AS PER RETURN ROUTE OF (1.1) TO THE AFFECTED AREAS</p>



## transport

Department:  
Transport  
Province of KwaZulu-Natal

## GAZETTE

LGKZNG32-2019-OCT

REGION: ALL

1) <b>Application Number:</b> APP0118148	2) <b>Gazette Number:</b> LGKZNG32-2019-OCT
3) <b>Applicant:</b> K SOOKUN <b>ID NO.</b> 7801215088083 <b>Association:</b> UZIMELENI TAXI ASSOCIATION	4) <b>Applicant Address:</b> PO BOX 27 LIDGETTON KZN KWA-ZULU NATAL 3290
5) <b>Existing Licence Holder:</b> NOT APPLICABLE <b>ID NO.</b> NOT APPLICABLE	6) <b>Existing Licence Holder Address:</b> NOT APPLICABLE
7) <b>Type of application:</b> NEW OPERATING LICENCE	8) <b>Operating Licence Number:</b> NOTAVAILABLE
9) <b>Vehicle Type:</b> MINIBUS	10) 1 X 15 (SEATED) + 0 (STANDING)
11) <b>Region:</b> UMGUNGUNDLOVU	
12.1	<p>22068322068T10051237 - MPOPHOMENI TO PIETERMARITZBURG</p> <p>FROM MPOPHOMENI TAXI RANK PROCEED INTO MANDELA HIGHWAY, TURN RIGHT INTO (R617) BOSTON ROAD AND THEN PROCEED TILL TURN RIGHT TO JOIN (N3) FREEWAY (EAST BOUND) AND THEN OPERATE AS PER ROUTE (2) TO MASUKWANE TAXI RANK IN PIETERMARITZBURG.</p> <p>FROM MASUKWANE TAXI RANK, TURN LEFT INTO (M70) CHURCH STREET, TURN LEFT TO JOIN (N3) FREEWAY (WEST BOUND) AND THEN PROCEED TILL HOWICK AND UNDERBERG OFF RAMP, AT THE STOP SIGN, TURN LEFT INTO (R617) BOSTON ROAD AND THEN OPERATE AS PER FORWARD ROUTE BACK TO MPOPHOMENI.</p> <p>NB: RESTRICTED FROM PICKING UP ON FORWARD ROUTE BETWEEN CHATTERTON ROAD AND CHURCH STREET, BUT AT SELGRO CENTRE ALONG BOSHOF STREET, ONLY PICK UP MPOPHOMENI AND INTENDED PASSENGERS ONLY AND CONVEY THEM TO MASUKWANE TAXI RANK FREE OF CHARGE, BUT PASSENGERS TO BE DROPPED OFF ALONG THE ROUTE, ONLY AT THE TAXI STOPS DESIGNATED BY THE MUNICIPALITY.</p>
12.2	<p>22068A22068A00051240 - HOWICK TO KARKLOOF</p> <p>FROM BELL STREET TAXI RANK TURN LEFT INTO (R103) MAIN STREET TURN RIGHT INTO (P141) KARKLOOF ROAD AND THEN OPERATE AS PER FORWARD ROUTE BACK TO KARKLOOF.</p> <p>RETURN ROUTE.</p> <p>FROM KARKLOOF RESERVE WEST (GUY FARM) OPERATE ALONG (D185) TILL TURN LEFT INTO (P145) AND TURN RIGHT INTO (P141) KARKLOOF ROAD PROCEED TILL TURN LEFT INTO (R103) MAIN STREET AND TURN RIGHT INTO BELL TAXI RANK OPPOSITE HOWICK FALLS GARRAGE.</p> <p>ALTERNATIVE ROUTE.</p> <p>FROM BELL STREET TAXI RANK TURN LEFT INTO (R103) MAIN STREET AND THEN OPERATE AS PER FORWARD ROUTE BACK TO KARKLOOF RESERVE WEST (GUY FARM).</p> <p>RETURN ROUTE.</p> <p>FROM KARKLOOF RESERVE WEST (GUY FARM) OPERATE ALONG (D815) TURN LEFT INTO (P165) CURRY'S POST ROAD TURN LEFT INTO (R103) MAIN STREET AND THEN OPERATE AS PER ROUTE (9) TO BELL STREET TAXI RANK.</p>
12.3	<p>22068A22068A00051242 - HOWICK TO DARGLE OLD POLICE STATION:</p> <p>FROM SOMME STREET TAXI RANK PROCEED STRAIGHT CROSS BELL STREET AND TURN LEFT INTO (R103) MAIN STREET AND THEN OPERATE AS PER FORWARD ROUTE BACK TO DARGLE OLD POLICE STATION (KAMU).</p> <p>RETURN ROUTE: FROM DARGLE OLD POLICE STATION OPERATE ALONG (P134) DARGLE ROAD AND THEN PASS THE FOLLOWING LOCATIONS: ENTRANCE TO (D666), FINCHLY NURSEY, SALGADES FARM, (D17), DARGLE SUPPLY STORE, LIONS RIVER POLO GROUND, HEBRON HAVEN TURN OFF AND THEN TURN RIGHT INTO (R103) PASS LIONS RIVER CATTLE SALE YARD, THOKANS STORE, LIONS RIVER CEMETERY, MANDELA MANUMENT AND TURN LEFT INTO (R103) MAIN STREET PASS TWEEDIE STORE, PALLET LINK, LEMAC TIMBERS, SUNFIELD, ROMAN CATHOLIC CHURCH, MINI MARKET, TOYOTA HALFWAY AND THEN TURN RIGHT INTO SOMME STREET AND PROCEED TO SOMME TAXI RANK.</p>
12.4	<p>22068A22068A00051243 - HOWICK TO NOTTINGHAM ROAD.</p> <p>FROM SOMME STREET TAXI RANK IN HOWICK PROCEED STRAIGHT CROSS HARVARD STREET, BELL STREET AND THEN TURN LEFT INTO (R103) MAIN STREET AND OPERATE AS PER FORWARD ROUTE TO NOTTINGHAM.</p> <p>RETURN ROUTE.</p> <p>FROM NOTTINGHAM ROAD TAXI RANK TRAVEL ALONG (R103) PASS THE FOLLOWING LOCATIONS, RAWDOWNS HOTEL, ENTRANCE TO VILLAGE SCHOOL, D830, BALGOWAN TRAIN STATION, SWISS AND CHEESE, D18, GRANNY MOUSE HOTEL, LIDGETTON SHOPS, ST IVES STUD ENTRANCE TO DIGGY WIGGLY FARM STALL, LIONS RIVER SALE CATTLE SALE YARD, THOKANS STORE LIONS RIVER CEMETERY, MANDELA MANUMENT AND THEN TURN LEFT INTO (R103) MAIN STREET PASS TWEEDIE STORE, PALLET LINK, LEMAC TIMBERS, SUNFIELD, ROMAN CATHOLIC CHURCH, MINI MARKET, HALFWAY TOYOTA AND TURN RIGHT INTO SOMME STREET LEADING TO SOMME STREET TAXI RANK IN HOWICK.</p>
12.5	<p>22068A22068G00051239 - HOWICK TO MOUNT WEST.</p> <p>FROM BELL STREET TAXI RANK, TURN LEFT INTO (R103) MAIN STREET AND THEN OPERATE AS PER FORWARD ROUTE BACK TO MOUNT WEST BP SERVICE STATION.</p> <p>RETURN ROUTE: FROM MOUNT WEST BP SERVICE STATION PROCEED ALONG (P165) AND THEN PASS THE FOLLOWING LOCATIONS: GREEN FARM, ARLINGTON SAWMILL, AND THEN PROCEED INTO (P165) CURRY POST ROAD PASS BALGOWAN TURN OFF CURRY'S POST STORE, CURRY'S POST LODGE, MULBERRY HILL GUEST HOUSE, FAIR FIELD TURN OFF, OLD HALLIWEL HOTEL, GROUND COVER, D369, D287 AND THEN TURN LEFT INTO (R103) MAIN STREET PROCEED TILL TURN RIGHT INTO SOMME STREET AND TURN LEFT INTO BELL STREET LEADING TO BELL STREET TAXI RANK OPPOSITE HOWICK FALLS GARAGE.</p> <p>NB: NO RESTRICTION FROM PICKING UP AND SETTING DOWN ON FORWARD AND RETURN JOURNEY, BUT PASSENGERS TO BE PICKED UP DROPPED OFF ALONG THE ROUTE ONLY AT TAXI STOPS DESIGNATED BY THE MUNICIPALITY.</p>



## transport

Department:  
Transport  
Province of KwaZulu-Natal

## GAZETTE

LGKZNG32-2019-OCT

REGION: ALL

1)	<b>Application Number:</b> APP0118152	2)	<b>Gazette Number:</b> LGKZNG32-2019-OCT
3)	<b>Applicant:</b> MV KHUMALO <b>ID NO.</b> 5810175835088 <b>Association:</b> MALUKAZI TAXI ASSOCIATION	4)	<b>Applicant Address:</b> NO5 GENERAL ARNOTT P O BOX 50 IXOPO KWAZULU-NATAL 3276
5)	<b>Existing Licence Holder:</b> NOT APPLICABLE <b>ID NO.</b> NOT APPLICABLE	6)	<b>Existing Licence Holder Address:</b> NOT APPLICABLE
7)	<b>Type of application:</b> NEW OPERATING LICENCE	8)	<b>Operating Licence Number:</b> NOTAVAILABLE
9)	<b>Vehicle Type:</b> MINIBUS	10)	<b>1 X 15 (SEATED) + 0 (STANDING)</b>
11)	<b>Region:</b> NINGIZMU 2		
12.1	2206QE21004R00049626 - PHILANI VALLEY TO DURBAN FROM PHILANI VALLEY TO M35 TURN RIGHT INTO JEFFELS ROAD, CONTINUE TO WILCOX ROAD, TURN RIGHT INTO PROSPECTON ROAD, CONTINUE WITH PROSPECTON ROAD AND TURN RIGHT INTO N2, AND PROCEED LEFT INTO M4 (INKOSI ALBERT LUTHULI), TURN RIGHT INTO WEST STREET, LEFT INTO FIELD STREET, INTO QUEEN STREET AND PROCEED TO RANK 104. FROM QUEEN STREET TAXI RANK, RIGHT INTO ALBERT STREET, LEFT INTO LEOPOLD STREET, LEFT INTO MARKET ROAD, DIRECT INTO THE M4 AND RETURN TO PHILANI VALLEY ALONG THE REMAINDER OF THE FORWARD ROUTE IN REVERSE.		
12.2	2206QE2209WC00049624 - FROM THE TAXI RANK, CORNER OF LOTUS AND POSTUM ROADS, ALONG POSTUM ROAD, PICKING UP AT THE TAXI STOPS NEAR THE INTERSECTION WITH ROADS 6,5,4,3 AND 2 AND PROCEED ALONG POSTUM ROAD, RIGHT INTO M35 LEFT INTO OLD MAIN ROAD, LEFT INTO ALEXANDRA AVENUE, LEFT INTO RANK C NEAR REDBRO CENTRE, DROP OFF AND PICK UP PASSENGERS AND RETURN TO MALUKAZI TAXI RANK ALONG THE SAME ROUTE IN REVERSE.		
12.3	2209WC2209WC00049625 - ISIPINGO TO ISIPINGO FROM THE TAXI RANK ON ROAD 2456, NEAR EZIMBOKODWENI RIVER, ALONG ROADS 2456, LEFT INTO ROAD 2462, PICKING UP AT DESIGNATED TAXI STOPS, PROCEED ALONG 2456, PASSING ROADS 2464, 2462, EMAFEYZINI PRIMARY SCHOOL, 2456 AND 2403. TURN RIGHT INTO ROAD 2403 AND PROCEED TO PICK NEAR ROAD 2430, TURN LEFT INTO ROAD 2455, RIGHT INTO 2472 AND PROCEED PASSING ROADS 2403 INTO 2472 INTO 2474 PASSING 2475 AND CONTINUE ALONG 2474 TO SOUTH SPINAL ROAD. TURN RIGHT INTO SOUTH SPINAL ROAD, LEFT INTO MR 80, PICKING UP NEAR ROAD 2448 AND M35. TURN LEFT INTO M35 AND PICK UP AT TAXI STOP ON M 35 AND PROCEED ALONG M35, PICK UP NEAR ROAD 2103 (NEAR SHELL GARAGE) AND PROCEED PASSING ROAD 108042, PASSING THE POWER STATION, LEFT AT THE FIRST ROBOT INTO OLD MAIN ROAD (ISIPINGO), LEFT AT SECOND ROBOT INTO ALEXANDRA AVENUE AND PROCEED ALONG ALEXANDRA AVENUE TO RANK C IN ISIPINGO (NEAR REDBRO CENTRE). AND RETURN ALONG THE SAME ROUTE IN REVERSE.		





## transport

Department:  
Transport  
Province of KwaZulu-Natal

## GAZETTE

LGKZNG32-2019-OCT

REGION: ALL

1) <b>Application Number:</b> APP0118153	2) <b>Gazette Number:</b> LGKZNG32-2019-OCT
3) <b>Applicant:</b> AV CHEDIE <b>ID NO.</b> 8010165145088 <b>Association:</b> COPESVILLE ALLANDALE TAXI ASSOCIATION	4) <b>Applicant Address:</b> 35 GOGAS ROAD RAISETHORPE PIETERMARITZBURG KWA-ZULU NATAL 3201
5) <b>Existing Licence Holder:</b> NOT APPLICABLE <b>ID NO.</b> NOT APPLICABLE	6) <b>Existing Licence Holder Address:</b> NOT APPLICABLE
7) <b>Type of application:</b> NEW OPERATING LICENCE	8) <b>Operating Licence Number:</b> NOTAVAILABLE
9) <b>Vehicle Type:</b> MINIBUS	10) 1 X 16 (SEATED) + 0 (STANDING)
11) <b>Region:</b> UMGUNGUNDLOVU	
12.1	2202KO22068T00053119 - COPESVILLE TO CITY SQUARE.  FROM COPESVILLE, GREYTOWN, AQUARIUS, BRIXHAM, MANUEL, KHAN ROAD, OLD GREYTOWN, GREYTOWN ROAD, INTO CHURCH, TO CITY SQUARE.  RETURN AS ABOVE.
12.2	22068T22068T00053118 - HANVILLE TO CITY SQUARE (VIA ORIENT HEIGHTS)  INBOUND: FROM HANVILLE TERMINUS (KPR0150) VIA HANVILLE, COPESVILLE, LAZARUS, TRIUMPH, ALABASTER, AMETHYST, SATINSPAR, AMETHYST, COPESVILLE, GREYTOWN, AQUARIUS, BRIXHAM, MANUEL, KHAN, OLD GREYTOWN, GREYTOWN, CHURCH TO FREEDOM SQUARE TERMINAL NO.2 – OFF CHURCH (KPC0001).  OUTBOUND FROM: FREEDOM SQUARE TERMINAL NO. 2 – OFF CHURCH (KPC0001) VIA OLD MARKET, MURPHY, CHURCH, GREYTOWN, OLD GREYTOWN, KHAN, MANUEL, BRIXHAM, AQUARIUS, GREYTOWN, COPESVILLE, AMETHYST, SATINSPAR, AMETHYST, ALABASTER, TRIUMPH, LAZARUS, COPESVILLE, HANVILLE TO HANVILLE TERMINUS (KPR0150).  ALTERNATIVE ROUTE  INBOUND FROM: HANVILLE TERMINUS (KPR0150) VIA HANVILLE, COPESVILLE, LAZARUS, ALABASTER, AMETHYST, SATINSPAR, AMETHYST, COPESVILLE, GREYTOWN, AQUARIUS, BRIXHAM, PLYMOUTH, ALLANDALE, OLD GREYTOWN, GREYTOWN, CHURCH TO FREEDOM SQUARE TERMINAL NO. 2 – OFF CHURCH (KPC0001).  OUTBOUND FROM: FREEDOM SQUARE TERMINAL NO.2 – OFF CHURCH (KPC0001) VIA OLD MARKET, LONGMARKET, MURPHY, CHURCH, GREYTOWN, OLD GREYTOWN, ALLANDALE, PLYMOUTH, BRIXHAM, AQUARIUS, GREYTOWN, COPESVILLE, AMETHYST, SATINSPAR, AMETHYST, ALABASTER, TRIUMPH, LAZARUS, COPESVILLE, HANVILLE TO HANVILLE TERMINUS (KPR0150).



## transport

Department:  
Transport  
Province of KwaZulu-Natal

## GAZETTE

LGKZNG32-2019-OCT

REGION: ALL

1) <b>Application Number:</b> APP0118154	2) <b>Gazette Number:</b> LGKZNG32-2019-OCT
3) <b>Applicant:</b> MV KHUMALO <b>ID NO.</b> 5810175835088 <b>Association:</b> MALUKAZI TAXI ASSOCIATION	4) <b>Applicant Address:</b> NO 5 GENERAL ARNOTT P O BOX 50 IXOPO KWAZULU-NATAL  3276
5) <b>Existing Licence Holder:</b> NOT APPLICABLE <b>ID NO.</b> NOT APPLICABLE	6) <b>Existing Licence Holder Address:</b> NOT APPLICABLE
7) <b>Type of application:</b> NEW OPERATING LICENCE	8) <b>Operating Licence Number:</b> NOTAVAILABLE
9) <b>Vehicle Type:</b> MINIBUS	10) 1 X 15 (SEATED) + 0 (STANDING)
11) <b>Region:</b> NINGIZMU 2	
12.1	2206QE21004R00049626 - PHILANI VALLEY TO DURBAN FROM PHILANI VALLEY TO M35 TURN RIGHT INTO JEFFELS ROAD, CONTINUE TO WILCOX ROAD, TURN RIGHT INTO PROSPECTON ROAD, CONTINUE WITH PROSPECTON ROAD AND TURN RIGHT INTO N2, AND PROCEED LEFT INTO M4 (INKOSI ALBERT LUTHULI), TURN RIGHT INTO WEST STREET, LEFT INTO FIELD STREET, INTO QUEEN STREET AND PROCEED TO RANK 104. FROM QUEEN STREET TAXI RANK, RIGHT INTO ALBERT STREET, LEFT INTO LEOPOLD STREET, LEFT INTO MARKET ROAD, DIRECT INTO THE M4 AND RETURN TO PHILANI VALLEY ALONG THE REMAINDER OF THE FORWARD ROUTE IN REVERSE.
12.2	2206QE2209WC00049624 - FROM THE TAXI RANK, CORNER OF LOTUS AND POSTUM ROADS, ALONG POSTUM ROAD, PICKING UP AT THE TAXI STOPS NEAR THE INTERSECTION WITH ROADS 6,5,4,3 AND 2 AND PROCEED ALONG POSTUM ROAD, RIGHT INTO M35 LEFT INTO OLD MAIN ROAD, LEFT INTO ALEXANDRA AVENUE, LEFT INTO RANK C NEAR REDBRO CENTRE, DROP OFF AND PICK UP PASSENGERS AND RETURN TO MALUKAZI TAXI RANK ALONG THE SAME ROUTE IN REVERSE.
12.3	2209WC2209WC00049625 - ISIPINGO TO ISIPINGO FROM THE TAXI RANK ON ROAD 2456, NEAR EZIMBOKODWENI RIVER, ALONG ROADS 2456, LEFT INTO ROAD 2462, PICKING UP AT DESIGNATED TAXI STOPS, PROCEED ALONG 2456, PASSING ROADS 2464, 2462, EMAFEYZINI PRIMARY SCHOOL, 2456 AND 2403. TURN RIGHT INTO ROAD 2403 AND PROCEED TO PICK NEAR ROAD 2430, TURN LEFT INTO ROAD 2455, RIGHT INTO 2472 AND PROCEED PASSING ROADS 2403 INTO 2472 INTO 2474 PASSING 2475 AND CONTINUE ALONG 2474 TO SOUTH SPINAL ROAD. TURN RIGHT INTO SOUTH SPINAL ROAD, LEFT INTO MR 80, PICKING UP NEAR ROAD 2448 AND M35. TURN LEFT INTO M35 AND PICK UP AT TAXI STOP ON M 35 AND PROCEED ALONG M35, PICK UP NEAR ROAD 2103 (NEAR SHELL GARAGE) AND PROCEED PASSING ROAD 108042, PASSING THE POWER STATION, LEFT AT THE FIRST ROBOT INTO OLD MAIN ROAD (ISIPINGO), LEFT AT SECOND ROBOT INTO ALEXANDRA AVENUE AND PROCEED ALONG ALEXANDRA AVENUE TO RANK C IN ISIPINGO (NEAR REDBRO CENTRE), AND RETURN ALONG THE SAME ROUTE IN REVERSE.



## transport

Department:  
Transport  
Province of KwaZulu-Natal

## GAZETTE

LGKZNG32-2019-OCT

REGION: ALL

1) <b>Application Number:</b> APP0118157	2) <b>Gazette Number:</b> LGKZNG32-2019-OCT
3) <b>Applicant:</b> MV KHUMALO <b>ID NO.</b> 5810175835088 <b>Association:</b> MALUKAZI TAXI ASSOCIATION	4) <b>Applicant Address:</b> NO 5 GENERAL ARNOTT P O BOX 50 IXOPO KWAZULU-NATAL  3276
5) <b>Existing Licence Holder:</b> NOT APPLICABLE <b>ID NO.</b> NOT APPLICABLE	6) <b>Existing Licence Holder Address:</b> NOT APPLICABLE
7) <b>Type of application:</b> NEW OPERATING LICENCE	8) <b>Operating Licence Number:</b> NOTAVAILABLE
9) <b>Vehicle Type:</b> MINIBUS	10) 1 X 15 (SEATED) + 0 (STANDING)
11) <b>Region:</b> NINGIZMU 2	
12.1	2206QE21004R00049626 - PHILANI VALLEY TO DURBAN FROM PHILANI VALLEY TO M35 TURN RIGHT INTO JEFFELS ROAD, CONTINUE TO WILCOX ROAD, TURN RIGHT INTO PROSPECTON ROAD, CONTINUE WITH PROSPECTON ROAD AND TURN RIGHT INTO N2, AND PROCEED LEFT INTO M4 (INKOSI ALBERT LUTHULI), TURN RIGHT INTO WEST STREET, LEFT INTO FIELD STREET, INTO QUEEN STREET AND PROCEED TO RANK 104. FROM QUEEN STREET TAXI RANK, RIGHT INTO ALBERT STREET, LEFT INTO LEOPOLD STREET, LEFT INTO MARKET ROAD, DIRECT INTO THE M4 AND RETURN TO PHILANI VALLEY ALONG THE REMAINDER OF THE FORWARD ROUTE IN REVERSE.
12.2	2206QE2209WC00049624 - FROM THE TAXI RANK, CORNER OF LOTUS AND POSTUM ROADS, ALONG POSTUM ROAD, PICKING UP AT THE TAXI STOPS NEAR THE INTERSECTION WITH ROADS 6,5,4,3 AND 2 AND PROCEED ALONG POSTUM ROAD, RIGHT INTO M35 LEFT INTO OLD MAIN ROAD, LEFT INTO ALEXANDRA AVENUE, LEFT INTO RANK C NEAR REDBRO CENTRE, DROP OFF AND PICK UP PASSENGERS AND RETURN TO MALUKAZI TAXI RANK ALONG THE SAME ROUTE IN REVERSE.
12.3	2209WC2209WC00049625 - ISIPINGO TO ISIPINGO FROM THE TAXI RANK ON ROAD 2456, NEAR EZIMBOKODWENI RIVER, ALONG ROADS 2456, LEFT INTO ROAD 2462, PICKING UP AT DESIGNATED TAXI STOPS, PROCEED ALONG 2456, PASSING ROADS 2464, 2462, EMAFEYZINI PRIMARY SCHOOL, 2456 AND 2403. TURN RIGHT INTO ROAD 2403 AND PROCEED TO PICK NEAR ROAD 2430, TURN LEFT INTO ROAD 2455, RIGHT INTO 2472 AND PROCEED PASSING ROADS 2403 INTO 2472 INTO 2474 PASSING 2475 AND CONTINUE ALONG 2474 TO SOUTH SPINAL ROAD. TURN RIGHT INTO SOUTH SPINAL ROAD, LEFT INTO MR 80, PICKING UP NEAR ROAD 2448 AND M35. TURN LEFT INTO M35 AND PICK UP AT TAXI STOP ON M 35 AND PROCEED ALONG M35, PICK UP NEAR ROAD 2103 (NEAR SHELL GARAGE) AND PROCEED PASSING ROAD 108042, PASSING THE POWER STATION, LEFT AT THE FIRST ROBOT INTO OLD MAIN ROAD (ISIPINGO), LEFT AT SECOND ROBOT INTO ALEXANDRA AVENUE AND PROCEED ALONG ALEXANDRA AVENUE TO RANK C IN ISIPINGO (NEAR REDBRO CENTRE). AND RETURN ALONG THE SAME ROUTE IN REVERSE.



## transport

Department:  
Transport  
Province of KwaZulu-Natal

## GAZETTE

LGKZNG32-2019-OCT

REGION: ALL

1)	<b>Application Number:</b> APP0118162	2)	<b>Gazette Number:</b> LGKZNG32-2019-OCT
3)	<b>Applicant:</b> MV KHUMALO <b>ID NO.</b> 5810175835088 <b>Association:</b> MALUKAZI TAXI ASSOCIATION	4)	<b>Applicant Address:</b> NO 5 GENERAL ARNOTT P O BOX 50 IXOPO KWAZULU-NATAL 3276
5)	<b>Existing Licence Holder:</b> NOT APPLICABLE <b>ID NO.</b> NOT APPLICABLE	6)	<b>Existing Licence Holder Address:</b> NOT APPLICABLE
7)	<b>Type of application:</b> NEW OPERATING LICENCE	8)	<b>Operating Licence Number:</b> NOTAVAILABLE
9)	<b>Vehicle Type:</b> MINIBUS	10)	<b>1 X 15 (SEATED) + 0 (STANDING)</b>
11)	<b>Region:</b> NINGIZMU 2		
12.1	2206QE21004R00049626 - PHILANI VALLEY TO DURBAN FROM PHILANI VALLEY TO M35 TURN RIGHT INTO JEFFELS ROAD, CONTINUE TO WILCOX ROAD, TURN RIGHT INTO PROSPECTON ROAD, CONTINUE WITH PROSPECTON ROAD AND TURN RIGHT INTO N2, AND PROCEED LEFT INTO M4 (INKOSI ALBERT LUTHULI), TURN RIGHT INTO WEST STREET, LEFT INTO FIELD STREET, INTO QUEEN STREET AND PROCEED TO RANK 104. FROM QUEEN STREET TAXI RANK, RIGHT INTO ALBERT STREET, LEFT INTO LEOPOLD STREET, LEFT INTO MARKET ROAD, DIRECT INTO THE M4 AND RETURN TO PHILANI VALLEY ALONG THE REMAINDER OF THE FORWARD ROUTE IN REVERSE.		
12.2	2206QE2209WC00049624 - FROM THE TAXI RANK, CORNER OF LOTUS AND POSTUM ROADS, ALONG POSTUM ROAD, PICKING UP AT THE TAXI STOPS NEAR THE INTERSECTION WITH ROADS 6,5,4,3 AND 2 AND PROCEED ALONG POSTUM ROAD, RIGHT INTO M35 LEFT INTO OLD MAIN ROAD, LEFT INTO ALEXANDRA AVENUE, LEFT INTO RANK C NEAR REDBRO CENTRE, DROP OFF AND PICK UP PASSENGERS AND RETURN TO MALUKAZI TAXI RANK ALONG THE SAME ROUTE IN REVERSE.		
12.3	2209WC2209WC00049625 - ISIPINGO TO ISIPINGO FROM THE TAXI RANK ON ROAD 2456, NEAR EZIMBOKODWENI RIVER, ALONG ROADS 2456, LEFT INTO ROAD 2462, PICKING UP AT DESIGNATED TAXI STOPS, PROCEED ALONG 2456, PASSING ROADS 2464, 2462, EMAFEYZINI PRIMARY SCHOOL, 2456 AND 2403. TURN RIGHT INTO ROAD 2403 AND PROCEED TO PICK NEAR ROAD 2430, TURN LEFT INTO ROAD 2455, RIGHT INTO 2472 AND PROCEED PASSING ROADS 2403 INTO 2472 INTO 2474 PASSING 2475 AND CONTINUE ALONG 2474 TO SOUTH SPINAL ROAD. TURN RIGHT INTO SOUTH SPINAL ROAD, LEFT INTO MR 80, PICKING UP NEAR ROAD 2448 AND M35. TURN LEFT INTO M35 AND PICK UP AT TAXI STOP ON M 35 AND PROCEED ALONG M35, PICK UP NEAR ROAD 2103 (NEAR SHELL GARAGE) AND PROCEED PASSING ROAD 108042, PASSING THE POWER STATION, LEFT AT THE FIRST ROBOT INTO OLD MAIN ROAD (ISIPINGO), LEFT AT SECOND ROBOT INTO ALEXANDRA AVENUE AND PROCEED ALONG ALEXANDRA AVENUE TO RANK C IN ISIPINGO (NEAR REDBRO CENTRE). AND RETURN ALONG THE SAME ROUTE IN REVERSE.		



## transport

Department:  
Transport  
Province of KwaZulu-Natal

## GAZETTE

LGKZNG32-2019-OCT

REGION: ALL

1) <b>Application Number:</b> APP0118164	2) <b>Gazette Number:</b> LGKZNG32-2019-OCT
3) <b>Applicant:</b> MV KHUMALO <b>ID NO.</b> 5810175835088 <b>Association:</b> MALUKAZI TAXI ASSOCIATION	4) <b>Applicant Address:</b> NO 5 GENERAL ARNOTT P O BOX 50 IXOPO KWAZULU-NATAL 3276
5) <b>Existing Licence Holder:</b> NOT APPLICABLE <b>ID NO.</b> NOT APPLICABLE	6) <b>Existing Licence Holder Address:</b> NOT APPLICABLE
7) <b>Type of application:</b> NEW OPERATING LICENCE	8) <b>Operating Licence Number:</b> NOTAVAILABLE
9) <b>Vehicle Type:</b> MINIBUS	10) 1 X 15 (SEATED) + 0 (STANDING)
11) <b>Region:</b> NINGIZMU 2	
12.1	2206QE21004R00049626 - PHILANI VALLEY TO DURBAN FROM PHILANI VALLEY TO M35 TURN RIGHT INTO JEFFELS ROAD, CONTINUE TO WILCOX ROAD, TURN RIGHT INTO PROSPECTON ROAD, CONTINUE WITH PROSPECTON ROAD AND TURN RIGHT INTO N2, AND PROCEED LEFT INTO M4 (INKOSI ALBERT LUTHULI), TURN RIGHT INTO WEST STREET, LEFT INTO FIELD STREET, INTO QUEEN STREET AND PROCEED TO RANK 104. FROM QUEEN STREET TAXI RANK, RIGHT INTO ALBERT STREET, LEFT INTO LEOPOLD STREET, LEFT INTO MARKET ROAD, DIRECT INTO THE M4 AND RETURN TO PHILANI VALLEY ALONG THE REMAINDER OF THE FORWARD ROUTE IN REVERSE.
12.2	2206QE2209WC00049624 - FROM THE TAXI RANK, CORNER OF LOTUS AND POSTUM ROADS, ALONG POSTUM ROAD, PICKING UP AT THE TAXI STOPS NEAR THE INTERSECTION WITH ROADS 6,5,4,3 AND 2 AND PROCEED ALONG POSTUM ROAD, RIGHT INTO M35 LEFT INTO OLD MAIN ROAD, LEFT INTO ALEXANDRA AVENUE, LEFT INTO RANK C NEAR REDBRO CENTRE, DROP OFF AND PICK UP PASSENGERS AND RETURN TO MALUKAZI TAXI RANK ALONG THE SAME ROUTE IN REVERSE.
12.3	2209WC2209WC00049625 - ISIPINGO TO ISIPINGO FROM THE TAXI RANK ON ROAD 2456, NEAR EZIMBOKODWENI RIVER, ALONG ROADS 2456, LEFT INTO ROAD 2462, PICKING UP AT DESIGNATED TAXI STOPS, PROCEED ALONG 2456, PASSING ROADS 2464, 2462, EMAFEYZINI PRIMARY SCHOOL, 2456 AND 2403. TURN RIGHT INTO ROAD 2403 AND PROCEED TO PICK NEAR ROAD 2430, TURN LEFT INTO ROAD 2455, RIGHT INTO 2472 AND PROCEED PASSING ROADS 2403 INTO 2472 INTO 2474 PASSING 2475 AND CONTINUE ALONG 2474 TO SOUTH SPINAL ROAD. TURN RIGHT INTO SOUTH SPINAL ROAD, LEFT INTO MR 80, PICKING UP NEAR ROAD 2448 AND M35. TURN LEFT INTO M35 AND PICK UP AT TAXI STOP ON M 35 AND PROCEED ALONG M35, PICK UP NEAR ROAD 2103 (NEAR SHELL GARAGE) AND PROCEED PASSING ROAD 108042, PASSING THE POWER STATION, LEFT AT THE FIRST ROBOT INTO OLD MAIN ROAD (ISIPINGO), LEFT AT SECOND ROBOT INTO ALEXANDRA AVENUE AND PROCEED ALONG ALEXANDRA AVENUE TO RANK C IN ISIPINGO (NEAR REDBRO CENTRE). AND RETURN ALONG THE SAME ROUTE IN REVERSE.



## transport

Department:  
Transport  
Province of KwaZulu-Natal

## GAZETTE

LGKZNG32-2019-OCT

REGION: ALL

1)	<b>Application Number:</b> APP0118168	2)	<b>Gazette Number:</b> LGKZNG32-2019-OCT
3)	<b>Applicant:</b> SS ZWANE <b>ID NO.</b> 7911055357082 <b>Association:</b> MUDEN TAXI OWNERS ASSOCIATION	4)	<b>Applicant Address:</b> P O BOX 47 MUDEN KWA-ZULU NATAL 3251
5)	<b>Existing Licence Holder:</b> MTM DLADLA <b>ID NO.</b> 5301120574089	6)	<b>Existing Licence Holder Address:</b> P O BOX 47 MUDEN KWAZULU NATAL 3251
7)	<b>Type of application:</b> NORMAL TRANSFER	8)	<b>Operating Licence Number:</b> LGKZN0203000003
9)	<b>Vehicle Type:</b> MINIBUS	10)	1 X 15 (SEATED) + 0 (STANDING)
11)	<b>Region:</b> UMZINYATHI		
12.1	2202C72206LS10052212 - MUDEN TO DURBAN FROM MUDEN R74 TAXI RANK TO DURBAN PASS GREYTOWN, DURBAN STREET AND TURN RIGHT TO R33 PASS NEW HANOVER AND PEITERMARITZBURG, TURN LEFT TO N3 GO STRAIGHT TO ALICE STREET TURN TO ALBERT STREET, TURN UMNGENI ROAD AND TURN INTO OSBORNE STREET RANK. DIRECT AND RETURN.		
12.2	2202C722068T10052213 - MUDEN TO PIETERMARITZBURG FROM MUDEN R74 TAXI RANK TO PIETERMARITZBURG, DURBAN STREET IN GREYTOWN, TURN RIGHT TO R33 PASS NEW HANOVER AND PROCEED TO CHURCH STREET TO MARKET SQUARE TAXI RANK. DIRECT AND RETURN.		



**CONTINUES ON PAGE 258 - PART 3**



KWAZULU-NATAL PROVINCE  
KWAZULU-NATAL PROVINSIE  
ISIFUNDAZWE SA KWAZULU-NATALI

**Provincial Gazette • Provinsiale Koerant • Igazethi Yesifundazwe**

*(Registered at the post office as a newspaper) • (As 'n nuusblad by die poskantoor geregistreer)*  
*(Irejistiwee njengephephandaba eposihhovisi)*

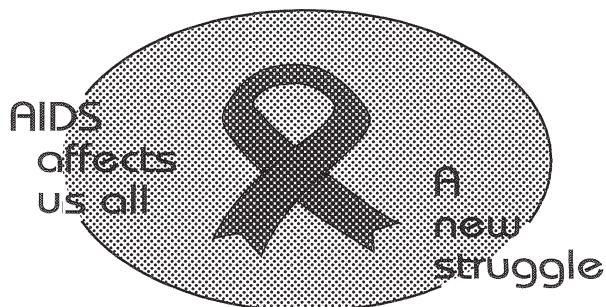
Vol. 13

PIETERMARITZBURG  
5 DECEMBER 2019  
5 DESEMBER 2019  
5 KUZIBANDLELA 2019

No. 2144

**PART 3 OF 4**

**We all have the power to prevent AIDS**



**Prevention is the cure**

**AIDS  
HELPLINE**

**0800 012 322**

DEPARTMENT OF HEALTH

N.B. The Government Printing Works will not be held responsible for the quality of "Hard Copies" or "Electronic Files" submitted for publication purposes

ISSN 1994-4558



9 771994 455008

02144





## transport

Department:  
Transport  
Province of KwaZulu-Natal

## GAZETTE

LGKZNG32-2019-OCT

REGION: ALL

1) <b>Application Number:</b> APP0118171	2) <b>Gazette Number:</b> LGKZNG32-2019-OCT
3) <b>Applicant:</b> NL HODI <b>ID NO.</b> 4204170243087 <b>Association:</b> KLIPRIVER TAXI ASSOCIATION	4) <b>Applicant Address:</b> A1485 EZAKHENI KWA-ZULU NATAL 3381
5) <b>Existing Licence Holder:</b> NOT APPLICABLE <b>ID NO.</b> NOT APPLICABLE	6) <b>Existing Licence Holder Address:</b> NOT APPLICABLE
7) <b>Type of application:</b> NEW OPERATING LICENCE	8) <b>Operating Licence Number:</b> LKNKZN0148180
9) <b>Vehicle Type:</b> MINIBUS TAXI	10) 1 X 9-16 (SEATED) + 0 (STANDING)
11) <b>Region:</b> UTHUKELA	
12.1	2202DH2202DH00051110 - LADYSMITH TO WEENEN.  INBOUND.  FROM LYELL STREET TAXI RANK, TURN LEFT INTO QUEEN STREET, TURN LEFT INTO LYELL STREET, ALONG LYELL STREET, TURN LEFT INTO N11, ALONG N11, INTO R103, PROCEED ALONG R103, TURN LEFT INTO R74, PROCEED ALONG R74, TURN LEFT INTO ANDRIES PRETORIUS STREET, TURN LEFT INTO RETIRF STREET, TURN LEFT INTO VALLEY STREET TAXI RANK IN WEENEN.  OUTBOUND.  FROM WEENEN TAXI RANK IN VALLEY STREET, TURN LEFT INTO BOSHOF STREET, TURN LEFT INTO ANDRIES PRETORIUS STREET, TURN RIGHT INTO R74, PROCEED AND TURN RIGHT INTO R103, PROCEED ALONG R103, TURN LEFT INTO N11, INTO LYELL STREET, TURN EIGHT INTO LYELL STREET TAXI RANK IN LADYSMITH.
12.2	2100BF2202EN10051111 - LYELL STREET TO ESTCOURT  INBOUND. FROM LYELL STREET TAXI RANK, TURN LEFT INTO QUEEN STREET, TURN LEFT INTO LYELL STREET, TURN LEFT INTO R103, PROCEED R103 INTO HARDING STREET, TURN LEFT INTO ESTCOURT TAXI RANK.  OUTBOUND. FROM ESTCOURT TAXI RANK, TURN LEFT INTO ALEXANDRA STREET, TURN LEFT INTO HARDING STREET, INTO R103, PROCEED ALONG R103, TURN LEFT INTO N11, INTO LYELL STREET, ALONG LYELL STREET, AND TURN RIGHT INTO LYELL STREET TAXI RANK.
12.3	2202DH2100H310051112 - LADYSMITH TO PIETERMARITZBURG FROM LYELL STREET TAXI RANK, TURN LEFT INTO QUEEN STREET, TURN LEFT INTO LYELL STREET, ALONG LYELL STREET, TURN LEFT INTO N11, INTO R103, PROCEED ALONG R103, TURN LEFT INTO N3, PROCEED ALONG N3, TURN RIGHT INTO CHURCH STREET, TURN RIGHT INTO EAST STREET, TURN LEFT INTO BOOM STREET, LEFT INTO RETIEF STREET, TURN RIGHT INTO PIETERMARITZ STREET, TURN LEFT INTO BOSHOF STREET, TURN RIGHT INTO CHURCH STREET, TURN RIGHT INTO OTTO LANE, TURN LEFT INTO PIETERMARITZ STREET, TURN LEFT INTO PINE STREET TAXI RANK  OUTBOUND: FROM PINE STREET TAXI RANK, TURN LEFT INTO CHURCH STREET, TURN LEFT INTO WEST STREET, TURN RIGHT INTO VICTORIA STREET, TURN LEFT INTO BOSHOF STREET, INTO THE CIRCLE, PROCEED ALONG, TURN LEFT INTO N3 FREEWAY, PROCEED ALONG N3 FREEWAY, TURN LEFT INTO COLENZO, OFF JOIN R103, PROCEED ALONG N11, INTO LYELL STREET, ALONG LYELL STREET, TURN RIGHT INTO LYELL STREET TAXI RANK
12.4	2100BF2202DH00051113 - LADYSMITH TO HARRISMITH.  INBOUND.  LADYSMITH/EMNAMBITHI TO HARRISMITH FROM LYELL STREET TAXI RANK, TURN LEFT INTO QUEEN STREET, TURN LEFT INTO KEATES STREET, TURN RIGHT INTO PORT ROAD, OR FROM LYEL STREET TAXI RANK, TURN LEFT INTO QUEEN STREET, TURN LEFT INTO LYELL STREET, TURN RIGHT INTO KING STREET, ALONG KING STREET, INTO PORT ROAD, INTO HARRISMITH ROAD R103, PROCEED ALONG HARRISMITH ROAD R103 INTO HARRISMITH ROAD R103, INTO HARRISMITH TAXI RANK IN MARCLEECHNIA STREET.  OUTBOUND.  FROM HARRISMITH TAXI RANK IN MARCLEECHNIA STREET CORNER, GARVODE STREET, INTO HARRISMITH STREET ROAD R103, PROCEED ALONG HARRISMITH ROAD R103, INTO PORT ROAD, INTO KING STREET, ALONG KING STREET, TURN RIGHT INTO LYELL STREET RANK.
12.5	2100BF7203CE10051114 - LADYSMITH TO QWAQWA INBOUND FROM: LYELL STREET TAXI RANK, TURN LEFT INTO QUEEN STREET, TURN LEFT INTO DEATE STREET, INTO HARRISMITH ROAD, TURN LEFT INTO HARRISMITH R103, ALONG HARRISMITH R103 ROAD, INTO R527 PROCEED R527, TURN LEFT INTO MOMLOOT STREET QWAQWA, PROCEED ALONG MAMLOOT STREET INTO PHUTHADITSHABA CORNER MAMDOI STREET AND MOTEKANG STREET TAXI RANK IN QWAQWA OUTBOUND FROM APPROVED TAXI RANK IN PHUTHADITSHABA, CORNER MAMDOI STREET AND MOTEKANG STREET, INTO MAMPOI STREET, TURN RIGHT INTO R527 ROAD, PROCEED ALONG R527 ROAD, INTO MARCKECHNIA STREET, INTO HARRISMITH ROAD R103, PROCEED ALONG HARRISMITH R103, INTO PORT ROAD, INTO KING STREET, TURN LEFT INTO LYELL STREET, TURN RIGHT INTO LYELL STREET TAXI RANK
12.6	2100BF21001910051115 - LADYSMITH TO BERGVILLE INBOUND: FROM LYELL STREET TAXI RANK, TURN LEFT INTO LYELL STREET, ALONG LYELL STREET, TURN LEFT INTO N11, ALONG N11, TURN RIGHT INTO R616, PROCEED ALONG R616, TURN LEFT INTO R74, TURN LEFT INTO KINGSWAY STREET, TURN RIGHT INTO SOUTH STREET, TURN LEFT INTO WEST STREET, ALONG WEST STREET, TURN LEFT INTO APPROVED TAXI RANK IN BERGVILLE OUTBOUND: FROM APPROVED TAXI RANK IN BERGVILLE, INTO HIGH STREET, TURN RIGHT INTO SHAWATT STREET, TURN RIGHT INTO SOUTH STREET, TURN LEFT INTO KINGSWAY STREET, TURN RIGHT INTO R74, TURN RIGHT INTO R616, PROCEED ALONG R616, TURN LEFT INTO R103, TURN LEFT INTO N11, INTO LYELL STREET, TURN RIGHT INTO LYELL STREET TAXI RANK
12.7	2100BF2202EV10051116 - LADYSMITH/EMNAMBITHI TO WINTERTON FROM LYELL STREET TAXI RANK TURN LEFT INTO QUEEN STREET, TURN LEFT INTO LYELL STREET, TURN LEFT INTO N11 AND PROCEED ALONG N11, TURN RIGHT INTO R616 PROCEED ALONG R616 TURN LEFT INTO WINTERTON ROAD R616 PROCEED AND TURN LEFT INTO R74 AND TURN RIGHT INTO WINTERTON TAXI RANK.  OUTBOUND: FROM WINTERTON TAXI RANK TURN LEFT INTO R74, TURN RIGHT INTO R600 PROCEED ALONG R600 TURN RIGHT INTO R616 TURN LEFT INTO R103 TURN LEFT INTO N11 AND PROCEED ALONG N11 AND TURN INTO LYELL STREET UNTIL THE TAXI RANK.



## transport

Department:  
Transport  
Province of KwaZulu-Natal

## GAZETTE

LGKZNG32-2019-OCT

REGION: ALL

12.8	2100BF2202C710051117 - LADYSMITH TO GREYTOWN.  INBOUND.  FROM LYELL STREET TAXI RANK TURN LEFT INTO QUEEN STREET, TURN INTO LYELL STREET, TURN LEFT INTO N11 AND PROCEED ALONG N11 AND INTO R103 AND TURN LEFT INTO R74 INTO MUDEN ROAD AND TURN RIGHT INTO BELL STREET, TURN INTO UMHLANGEINI TAXI RANK IN GREYTOWN.  OUTBOUND.  FROM UMHLANGENI TAXI RANK TURN RIGHT INTO BELL STREET, TURN LEFT INTO MUDEN ROAD AND PROCEED ALONG MUDEN ROAD AND TURN INTO R74 TURN RIGHT INTO R103 PROCEED ALONG R103 AND TURN LEFT INTO N11 AND PROCEED ALONG N11, TURN INTO LYELL STREET TAXI RANK.
12.9	2100BF2100F510051118 - LADYSMITH TO NEWCASTLE.  INBOUND.  FROM LYELL STREET TAXI RANK TURN LEFT INTO QUEEN STREET, TURN INTO LYELL STREET, TURN LEFT INTO CRAWSHAW ROAD, CRAWSHAW ROAD TURN INTO NEWCASTLE ROAD INTO N11 AND PROCEED ALONG NEWCASTLE ROAD N11 AND TURN LEFT INTO ATTER STREET AND TURN INTO KIRKLAND STREET TURN RIGHT INTO NEWCASTLE RANK INTO TERMINUS STREET.  OUTBOUND.  FROM NEWCASTLE TAXI RANK IN TERMINUS STREET AND TURN LEFT INTO KIRKLAND STREET, TURN RIGHT INTO ATTER STREET, TURN RIGHT INTO NEWCASTLE ROAD N11. PROCEED ALONG NEWCASTLE ROAD N11 TURN RIGHT INTO THOMPSON ROAD ALONG THOMPSON ROAD INTO ILLING ROAD AND DROP AND TURN RIGHT INTO ALFRED STREET AND TURN LEFT INTO CRAWSHAW ROAD INTO LYELL STREET TAXI RANK.
12.10	2100BF2207BP10051119 - LADYSMITH TO DUNDEE.  INBOUND.  FROM LYELL STREET TAXI RANK TURN LEFT INTO QUEEN STREET, TURN INTO LYELL STREET, TURN INTO CRAWSHAW ROAD INTO NEWCASTLE ROAD N11 PROCEED ALONG NEWCASTLE ROAD N11 AND TURN RIGHT INTO R602 ROAD ELANDSLAAGTE ALONG R602 ROAD TURN RIGHT INTO R614 AND TURN RIGHT INTO R68 KARILANDMAN STREET, TURN LEFT INTO VICTORIA STREET, TURN LEFT INTO SMITH STREET AND PROCEED ALONG SMITH STREET AND TURN LEFT INTO DUNDEE TAXI RANK.  OUTBOUND.  FROM DUNDEE TAXI RANK TURN RIGHT INTO SMITH STREET, TURN INTO SMITH STREET, AND RIGHT INTO VICTORIA STREET R68. VICTORIA STREET R68 TURN RIGHT INTO KARILANDMAN STREET R68 TURN LEFT INTO R614 AND PROCEED ALONG R614 TURN LEFT INTO R602. TURN LEFT INTO NEWCASTLE ROAD N11 AND PROCEED ALONG NEWCASTLE ROAD N11 TURN LEFT INTO THOMPSON ROAD. FROM THOMPSON ROAD TURN INTO ILLING ROAD AND DROP OFF AND TURN RIGHT INTO ALFRED STREET PROCEED ALONG ALFRED STREET AND TURN LEFT INTO CRAWSHAW ROAD INTO LYELL TAXI RANK.
12.11	2202DH21004R10051120 - LADYSMITH TO DURBAN INBOUND: FROM LYELL STREET TAXI RANK TURN LEFT INTO QUEEN STREET, TURN INTO LYELL STREET, TURN INTO N11 AND INTO R103 AND PROCEED ALONG R103 TURN LEFT INTO N3 AND PROCEED ALONG AND TURN LEFT INTO PINETOWN OLD MAIN ROAD, TURN INTO CROMPTON ROAD AND DROP OFF ALONG CROMPTON ROAD BACK INTO N3 PROCEED ALONG N3 INTO OLD DUTCH ROAD TURN INTO ALICE STREET TURN LEFT INTO UMNGENI ROAD AND PROCEED AND TURN LEFT INTO OSBORNE STREET TAXI RANK. OUTBOUND: FROM OSBORNE STREET TAXI RANK TURN LEFT INTO FIRST AVENUE AND JOIN EPSOME ROAD INTO UMNGENI ROAD AND TURN RIGHT INTO LEOPOLD STREET, JOIN N3 AND PROCEED ALONG N3 AND TURN RIGHT INTO N11 TURN INTO LYELL STREET TAXI RANK.
12.12	2100BF2202EY00051121 - LADYSMITH TO COLENZO.  INBOUND.  FROM LYELL STREET TAXI RANK, TURN LEFT INTO QUEEN STREET, TURN LEFT INTO LYELL STREET, ALONG LYELL STREET, TURN LEFT INTO N11, ALONG N11, INTO R103, PROCEED ALONG R103, TURN LEFT INTO R74, PROCEED ALONG R74, TURN LEFT INTO RETIEF STREET, TURN LEFT INTO VALLEY STREET, TURN RIGHT INTO COLENZO TAXI RANK.  OUTBOUND.  FROM COLENZO TAXI RANK, TURN LEFT INTO VALLEY STREET, TURN RIGHT INTO BELL STREET, TURN RIGHT INTO RETIEF STREET, TURN RIGHT INTO PRETORIUS STREET, TURN INTO R74, TURN RIGHT INTO R103, PROCEED ALONG R103, TURN LEFT INTO N11, INTO LYELL STREET, TURN RIGHT INTO LYELL STREET TAXI RANK.



## transport

Department:  
Transport  
Province of KwaZulu-Natal

## GAZETTE

LGKZNG32-2019-OCT

REGION: ALL

12.13	<p>2202DH2202DH00051141 - CONDITIONS/RESTRICTIONS</p> <p>PASSENGERS MAY BE PICKED UP AND/OR SET DOWN ONLY AT DESIGNATED TAXI RANK OR TAXI STOP, WHICH SHALL EXCLUDE BUS STOPS.</p> <p>ON THE INBOUND TRIP TO DURBAN, NEWCASTLE, DUNDEE, COLENZO, GREYTOWN NO PASSENGERS MAY BE PICKED UP ENROUTE FROM LEAVING THE MAGISTERIAL OF KLIPRIVER UNTIL REACHING THE DESTINATION RANK.</p> <p>ON THE RETURN TRIP TO KKLIPRIVER, NO PASSENGERS MAY BE SET DOWN UNTIL REACHING THE MAGISTERIAL DISTRICT OF KLIPRIVER.</p> <p>ENTRY OR RANKING ON PRIVATE PROPERTY IS NOT PERMITTED WITHOUT PERMISSION OF THE LANDLORD, A COPY OF WHICH MUST BE SUPPLIED TO THE BOARD BEFORE ISSUE OPERATING LICENCE.</p> <p>WITHOUT HAVING ENTERED INTO AN AGREEMENT WITH OTHER OPERATORS ON A COMMON ROUTE, AS CONTEMPLATED BY SECTION 88 (2) (B) OF ACT 22 OF 2000, THE PICKING UP OR SETTING DOWN OF PASSENGERS ON SUCH ROUTE IS NOT PERMITTED. A COPY OF SUCH AGREEMENT MUST BE SUPPLIED TO THE BOARD.</p> <p>AT RANKS, WHETHER ON -STREET OR OFF-STREET, ONLY THE TAXIS THAT CAN BE ACCOMMODATED IN THE DEMARCATED AREA MAY OCCUPY THE RANK, EXCESS VEHICLES MUST HOLD ELSEWHERE AT DESIGNATED HOLDING AREAS.</p> <p>RANK PERMITS OR LETTERS OF AUTHORITY MUST BE PRODUCED IN RESPECT OF ALL RANKS IN MUNICIPAL ARREARS, IN PARTICULAR MAJOR TOWNS AND CITIES.</p> <p>THE ALLOCATION OF ANY ROUTE OR PORTION OF A ROUTE IS SUBJECT TO THE CONDITION THAT IT HAS BEEN APPROVED AND ALLOCATED IN GOOD FAITH AND THAT SUCH ROUTE WILL BE INVALID SHOULD IT TRANSPIRE THAT THE ROUTE OR PORTION THEREOF WILL, OR HAS CAUSED CONFLICT DUE TO IT HAVING BEEN APPROVED BASED ON INCORRECT OR FALSE INFORMATION SUPPLIED TO THE BOARD OR AS A RESULT OF AN ERROR. IN SUCH INSTANCE THE OPERATING LICENCE MUST BE RETURNED TO THE BOARD FOR CORRECTION.</p> <p>THE VEHICLE MUST BE COVERED BY MOTOR VEHICLE INSURANCE AS WELL AS PERSONAL LIABILITY INSURANCE.</p>
12.14	<p>2202DH2202EN10051257 - LADYSMITH TO ESTCOURT.</p> <p>INBOUND.</p> <p>FROM LYELL STREET TAXI RANK, TURN LEFT INTO QUEEN STREET, TURN LEFT INTO LYELL STREET, TURN LEFT INTO R103, PROCEED R103 INTO HARDING STREET, TURN LEFT INTO ESTCOURT TAXI RANK.</p> <p>OUTBOUND.</p> <p>FROM ESTCOURT TAXI RANK, TURN LEFT INTO ALEXANDRA STREET, TURN LEFT INTO HARDING STREET, INTO R103, PROCEED ALONG R103, TURN LEFT INTO N11, INTO LYELL STREET, ALONG LYELL STREET, AND TURN RIGHT INTO LYELL STREET.</p>



## transport

Department:  
Transport  
Province of KwaZulu-Natal

## GAZETTE

LGKZNG32-2019-OCT

REGION: ALL

1) <b>Application Number:</b> APP0118181	2) <b>Gazette Number:</b> LGKZNG32-2019-OCT
3) <b>Applicant:</b> CS BUTHELEZI <b>ID NO.</b> 7707175440083 <b>Association:</b> UZIMELENI TAXI ASSOCIATION	4) <b>Applicant Address:</b> BLARIE GOWRIE FARM NOTTINGHAM ROAD KWA-ZULU NATAL 3280
5) <b>Existing Licence Holder:</b> NOT APPLICABLE <b>ID NO.</b> NOT APPLICABLE	6) <b>Existing Licence Holder Address:</b> NOT APPLICABLE
7) <b>Type of application:</b> NEW OPERATING LICENCE	8) <b>Operating Licence Number:</b> NOTAVAILABLE
9) <b>Vehicle Type:</b> MINIBUS	10) 1 X 14 (SEATED) + 0 (STANDING)
11) <b>Region:</b> UMGUNGUNDLOVU	
12.1	<p>22068322068T10051237 - MPOPHOMENI TO PIETERMARITZBURG</p> <p>FROM MPOPHOMENI TAXI RANK PROCEED INTO MANDELA HIGHWAY, TURN RIGHT INTO (R617) BOSTON ROAD AND THEN PROCEED TILL TURN RIGHT TO JOIN (N3) FREEWAY (EAST BOUND) AND THEN OPERATE AS PER ROUTE (2) TO MASUKWANE TAXI RANK IN PIETERMARITZBURG.</p> <p>FROM MASUKWANE TAXI RANK, TURN LEFT INTO (M70) CHURCH STREET, TURN LEFT TO JOIN (N3) FREEWAY (WEST BOUND) AND THEN PROCEED TILL HOWICK AND UNDERBERG OFF RAMP, AT THE STOP SIGN, TURN LEFT INTO (R617) BOSTON ROAD AND THEN OPERATE AS PER FORWARD ROUTE BACK TO MPOPHOMENI.</p> <p>NB: RESTRICTED FROM PICKING UP ON FORWARD ROUTE BETWEEN CHATTERTON ROAD AND CHURCH STREET, BUT AT SELGRO CENTRE ALONG BOSHOFF STREET, ONLY PICK UP MPOPHOMENI AND INTENDED PASSENGERS ONLY AND CONVEY THEM TO MASUKWANE TAXI RANK FREE OF CHARGE, BUT PASSENGERS TO BE DROPPED OFF ALONG THE ROUTE, ONLY AT THE TAXI STOPS DESIGNATED BY THE MUNICIPALITY.</p>
12.2	<p>22068A22068G00051239 - HOWICK TO MOUNT WEST.</p> <p>FROM BELL STREET TAXI RANK, TURN LEFT INTO (R103) MAIN STREET AND THEN OPERATE AS PER FORWARD ROUTE BACK TO MOUNT WEST BP SERVICE STATION.</p> <p>RETURN ROUTE: FROM MOUNT WEST BP SERVICE STATION PROCEED ALONG (P165) AND THEN PASS THE FOLLOWING LOCATIONS: GREEN FARM, ARLINGTON SAWMILL, AND THEN PROCEED INTO (P165) CURRY POST ROAD PASS BALGOWAN TURN OFF CURRY'S POST STORE, CURRY'S POST LODGE, MULBERRY HILL GUEST HOUSE, FAIR FIELD TURN OFF, OLD HALLIWEL HOTEL, GROUNDCOVER, D369, D287 AND THEN TURN LEFT INTO (R103) MAIN STREET PROCEED TILL TURN RIGHT INTO SOMME STREET AND TURN LEFT INTO BELL STREET LEADING TO BELL STREET TAXI RANK OPPOSITE HOWICK FALLS GARAGE.</p> <p>NB: NO RESTRICTION FROM PICKING UP AND SETTING DOWN ON FORWARD AND RETURN JOURNEY, BUT PASSENGERS TO BE PICKED UP DROPPED OFF ALONG THE ROUTE ONLY AT TAXI STOPS DESIGNATED BY THE MUNICIPALITY.</p>
12.3	<p>22068A22068T10051238 - HOWICK TO HILTON COLLEGE</p> <p>FROM SOMME STREET TAXI RANK IN HOWICK TURN RIGHT INTO HARVARD STREET, TURN RIGHT INTO (R103) MAIN STREET AND THEN OPERATE AS ROUTE (2) TILL CEDARA INTERCHANGE AND TURN INTO (R103) OLD HOWICK ROAD AND TURN LEFT INTO (M80) HILTON AVENUE PASS HILTON CENTRE AND PROCEED TILL HILTON COLLEGE MAIN ENTRANCE.</p> <p>FROM HILTON COLLEGE (MAIN ENTRANCE) PROCEED ALONG (M80) HILTON AVENUE TILL TURN RIGHT INTO (R103) OLD HOWICK ROAD AND TURN LEFT TO JOIN (N3) FREEWAY (WEST BOUND) AND THE PROCEED TILL HOWICK AND UNDERBERG OFF RAMP AT THE STOP SIGN TURN RIGHT INTO ZEERDERBERG ROAD AND THEN OPERATE AS PER FORWARD ROUTE TILL CROSS UMNGENI BRIDGE AND TURN LEFT INTO MORLING STREET, TURN RIGHT INTO SOMME STREET TAXI RANK AND THEN OPERATE AS PER RETURN ROUTE OF (1.1) TO THE AFFECTED AREAS</p>





## transport

Department:  
Transport  
Province of KwaZulu-Natal

## GAZETTE

LGKZNG32-2019-OCT

REGION: ALL

1) <b>Application Number:</b> APP0118184	2) <b>Gazette Number:</b> LGKZNG32-2019-OCT
3) <b>Applicant:</b> BB MPISANE <b>ID NO.</b> 7206245343088 <b>Association:</b> BAMBANANI TAXI ASSOCIATION(KZN)	4) <b>Applicant Address:</b> P O BOX 110 MUNSTER  4278
5) <b>Existing Licence Holder:</b> NOT APPLICABLE <b>ID NO.</b> NOT APPLICABLE	6) <b>Existing Licence Holder Address:</b> NOT APPLICABLE
7) <b>Type of application:</b> NEW OPERATING LICENCE	8) <b>Operating Licence Number:</b> NOTAVAILABLE
9) <b>Vehicle Type:</b> MINIBUS	10) 1 X 0 (SEATED) + 0 (STANDING)
11) <b>Region:</b> UGU-OGWINI	
12.1	2206EO2206EZ00055165 - 4 PORT EDWARD / XOLO / GCILIMA ROUTE PORT EDWARD TAXI RANK TOWARDS XOLO ROUTE TRIBAL AREA, PORT EDWARD / IZINGOLWENI TAR ROAD, TURN RIGHT PENDUKA TOWARDS GCILIMA AND TOWARDS MARGATE TAXI RANK PROCEED WITH GRAVEL ROAD -PENDUKA MANZAMHLOPHE GRAVEL ROAD PROCEED PASS JABULANI STORE D1095 GRAVEL XOLO SERVICE GRAVEL ROAD PROCEED ALONG TOWARDS GDILIMA, KWAMKHIZA STORE - DROP OFF AND PICK UP TURN LEFT TO D1092 NKONENI, TURN AROUND AT NKONENI / TUTUKA TAXI RANK, TURN RIGHT - OKHUSHWINI GRAVEL ROAD - THOKOTHE ROAD - SERVICE ROAD, DELIHLAZO TAXI RANK, TURN AROUND SAME ROUTE BACK.
12.2	2206EO2206EZ00194263 - GCILIMA TO MARGATE GCILIMA TAXI RANK.  FROM GCILIMA R-D MARGATE, SERVICE TURN LEFT NKAMPINI-MBAMBI HIGH SCHOOL PICK UP DROP OFF MQADI STOPPING ZONE, TURN RIGHT D203- BHOKODISA, STOP AT MHLABULUNGILE SCHOOL, THANDOKUHLÉ STORE/SHAKA STORE DROP OFF AND PICK UP, PROCEED ALONG D203, TURN LEFT R61 TOWARDS MARGATE, TURN LEFT AT RAMSGATE TURN OFF, TURN RIGHT AT ALFORD AVENUE, TURN LEFT IN MARINE DRIVE, TURN INTO EMOYENI TAXI RANK, RETURN SAME BACK TO GCILIMA.
12.3	2206EO2206EZ00194265 - 8.GCILIMA ROUTE TO MARGATE.  FROM GCILIMA TAXI RANK, GCILIMA ROAD, MARGATE SERVICE TURN LEFT NKAMPINI MBAMBI HIGH SCHOOL PICK UP AND DROP OFF, MQADI STOPPING ZONE TURN RIGHT D203 BHOKODISA, STOP AT MHLABULUNGILE SCHOOL, THANDOKUHLÉ / SHAKA STORE DROP OFF AND PICK UP, PROCEED ALONG D203, TURN LEFT AT R61 TOWARDS MARGATE, TURN LEFT AT RAMSGATE TURN OFF, TURN LEFT IN MARINE DRIVE, TURN RIGHT INTO EMOYENI TAXI RANK, AND RETURN OPPOSITE ROUTE BACK.
12.4	2206EV2206EZ00055166 - GCILIMA TO MARGATE  GCILIMA TAXI RANK, GCILIMA ROAD, MARGATE, SERVICE - TURN LEFT NKAMPINI - MBAMBI HIGH SCHOOL PICK UP AND DROP OFF, MQADI STOPPING ZONE, TURN RIGHT D203 - BHODISA, STOP AT MHLABULUNGILE SCHOOL, THANDOKUHLÉ / SHAKA STORE DROP OFF AND PICK UP PROCEED ALONG D203, TURN LEFT R61 TOWARDS MARGATE, TURN LEFT AT RAMSGATE TURN OFF, TURN RIGHT AT ALFORD AVENUE, TURN LEFT IN MARINE DRIVE, TURN RIGHT INTO EMOYENI TAXI RANK, RETURN OPPOSITE ROUTE BACK.
12.5	2206EV2206EZ00194264 - MVUTSHINI TO MARGATE.  FROM MVUTSHINI STAR POINTS TAXI RANK, PROCEED WITH GRAVEL ROAD TO MANKUTSHANE PICK UP AT MBHELE BUS STOP, TURN RIGHT TO D1091 AT BANGUNI STORE PICK UP BANGUNI STORE, PROCEED THEN TURN LEFT INTO GRAVEL ROAD OATLANDS TOWARDS GAMALAKHE, TURN RIGHT INTO FASCADALE ROAD TO RAMSGATE PICK UP AND DROP OFF RAMSGATE TURN LEFT WITH R620 TO MARGATE-PROCEED WITH MARINE DRIVE TURN RIGHT TO MARGATE TAXI RANK, SAME ROUTE BACK TO MVUTSHINI.
12.6	2206EZ2100CY00055167 - GCILIMA TO MARGATE TAXI RANK FROM MARGATE TAXI RANK TURN LEFT IN R61 MARINE DRIVE PROCEED ON THE R61 TOWARDS RAMSGATE, USE OLD RAMSGATE ROAD - ROAD AT SOUTHBROOM, TURN RIGHT INTO BUSHY VALE NO.1 PROCEED ON GRAVEL ROAD COME OUT AT BUSHY VALE NO.3 D337 - MARINA BEACH, PICK UP AT GCILIMA PHATHWA HIGH SCHOOL, TURN ON THE R102MARINA BEACH, PICK AND DROP OFF ZONE AT SOUTHBROOM, TURN LEFT ON THE R102 TO RAMSGATE, TAKE RAMSGATE TURN OFF ON TOLL ROAD, TURN RIGHT AT ALFORD AVENUE, TURN LEFT IN R61 MARINE DRIVE TURN RIGHT INTO EMOYENI TAXI RANK.
12.7	2206EZ22067A00055168 - MVUSHINI TO MARGATE  MVUSHINI ROUTE TURN LEFT INTO MARINE DRIVE, PROCEED STRAIGHT INTO MARINE DRIVE ,TURN RIGHT INTO FASCADALE ROAD TURN RIGHT INTO GRAVEL ROAD - OATSLANDS - TOWARDS GAMALAKHE, TURN RIGHT INTO D1097,TURN LEFT INTO D1091 AT BUNGANI STORE PROCEED STRAIGHT INTO GRAVEL ROAD, PICK UP AND DROP OFF AT THE STAR POINTS RANK, MVUTSHINI STOP - OFF AND PICK UP, WILTON ROAD - PROCEED LEFT STOP AT MBHELE STOP - PICK UP AND DROP OFF POINTS, TURN RIGHT MANKUTSHANE ROAD GRAVEL ,TURN AROUND AT MANKUTSHANE RANK SAME ROUTE BACK TO MARGATE.
12.8	2206FG21008S10055171 - PORT EDWARD TO PORT SHEPSTONE  FROM TAXI RANK TURN RIGHT IN MARINE DRIVE - R61, PROCEED WITH MARINE DRIVE TOWARDS SHELLEY BEACH, MANABA PICK UP ON MARINE DRIVE - GOLDEN MOON, DROP OFF IN MARINE DRIVE - UVONGO BUS STOP UVONGO - MARINE DRIVE PICK UP AND DROP OFF AT ST. MICHAEL-ON-SEA PROCEED MARINE DRIVE R61 TOWARDS SHELLEY BEACH, STOP AT ABRIE SPIES MARINE DRIVE AT PICK UP AND DROP OFF ZONE PROCEED WITH MARINE DRIVE, STOP AND PICK UP IN MARINE DRIVE (OLD DRIVE-IN), PROCEED WITH MARINE DRIVE-PICK UP AND DROP OFF AT OLD MCDONALDS FARM, STOP AND DROP OFF AT PORT SHEPSTONE TECHNIKON PROCEED WITH THE R61 - TURN RIGHT AT QUARRY ROAD INTERSECTION, TURN LEFT IN BAZLEY ROAD, TURN LEFT IN CONNER STREET, TURN RIGHT IN MCARTHUR STREET, TURN RIGHT IN DENNIS SHEPSTONE, TURN LEFT IN RYDER STREET ACROSS NELSON MANDELA DRIVE INTO PORT SHEPSTONE TAXI RANK SAME ROUTE BACK.
12.9	2206FG22067A00194261 - PORT EDWARD TO PORT SHEPSTONE  FROM PORT EDWARD TAXI RANK TURN RIGHT TO THE ROBOT, AT THE ROBOT TURN LEFT TO R61 AND PROCEED WITH R61 TOWARDS MUNSTER PICK UP AND DROP OFF AT MUNSTER, PROCEED TO TRAFALGAR PICK UP AND DROP OFF AND PROCEED TOWARDS SAN LAMEER PICK UP AND DROF OFF MARINA BEACH PROCEED TOWARDS SOUTHBROOM BUS STOP PICK UP AND DROP. PROCEED STRAIGHT WITH R61, TURN LEFT TO ALFORD ROAD AND TURN RIGHT WITH ALFORD TO R620, PROCEED WITH R620 MARINE DRIVE TO MANABA PICK UP AND DROP OFF AT MANABA BUS STOP, PROCEED WITH MARINE DRIVE UVONGO PICK UP AND DROP OFF UVONGO BUS STOP, PROCEED TO ST MICHAELS PICK UP AND DROP OFF AT ST MICHAELS, PROCEED TO SHELLEY BEACH STOP AT ABRI SPIES PICK UP AND DROP OFF, PROCEED WITH MARINE DRIVE TOWARDS MC DONALDS FARM STOP AND DROP OFF PORT SHEPSTONE TECHNIKON PROCEED WITH R61TURN RIGHT AT QUARRY ROAD INTERSECTION TURN LEFT IN BAZLEY ROAD TURN LEFT INTO CORNNER ROAD TURN RIGHT IN MC ARTHUR STREET TURN RIGHT IN DENNIS SHEPSTONE TURN LEFT IN RYDER STREET ACROSS NELSON MANDELA INTO PORT SHEPSTONE TAXI RANK SAME ROUTE BACK TO PORT EDWARD.(CHANGE OF STARTING POINT) AS PER THE DECISION OF THE BOARD.



## transport

Department:  
Transport  
Province of KwaZulu-Natal

## GAZETTE

LGKZNG32-2019-OCT

REGION: ALL

12.10	2206FG2206EZ00055162 - MARGATE TO PORT EDWARD	FROM MARGATE TAXI RANK TURN LEFT TO MARINE DRIVE, PICK UP AT VILLA DEL SOL, TURN RIGHT ALFORD AVENUE 61 - TURN LEFT R61 TOLL ROAD, PROCEED WITH TOLL THROUGH SOUTHBROOM, PICK UP AND DROP OFF SOUTHBROOM, PROCEED ALONG R620 TOWARDS PORT EDWARD, PICK UP AND DROP OFF AT SAN LAMEER, PROCEED ON THE R620 TOWARDS TRAFALGAR, PICK UP AND DROP OFF AT TRAFALGAR, PROCEED ON THE R620 TOWARDS MUNSTER, PICK UP AND DROP OFF AT MUNSTER, PROCEED ON THE R620 PICK UP AND DROP OFF AT IZINGOLWENI TURN OFF, PROCEED R620 TOWARDS PORT EDWARDS SAME ROUTE BACK TO MARGATE.
12.11	2206FG2206FK00055163 - 2. PORT EDWARD / IZINGOLWENI/ BRAEMER/ MARGATE ROUTE.	FROM BRAEMAR ROAD, IZINGOLWENI, PORT EDWARD, TURN LEFT INTO BRAEMAR ROAD, PROCEED ALONG BRAEMAR ROAD TOWARDS IZINGOLWENI, TURN RIGHT - GRAVEL ROAD BRAEMAR/ NZIMANDE ROAD, ENKONENI STORE- DROP OFF AND PICK UP, PROCEED ALONG GRAVEL ROAD- ENKONENI TOWARDS NZIMANDE, PROCEED ALONG PASS ENTABENI SCHOOL, PROCEED SOMBISI STORE, TURN LEFT D861 TO WOZA, PROCEED TO BAMBULA TAXI RANK TONGAAT ROAD TOWARDS PORT EDWARD, PROCEED PAST TONGASI SCHOOL, TONGASI TAXI RANK, BALUNA ROAD, TURN RIGHT TOWARDS PORT EDWARD TAXI RANK SAME ROUTE BACK.
12.12	2206FG2206FQ00055164 - PORT EDWARD TO WOZA	FROM PORT EDWARD TAXI RANK TURN RIGHT INTO MAIN ROAD ROBOTS, PROCEED R61 TOLL TOWARDS MARGATE, PROCEED R61 PAST PALM BEACH, TURN LEFT TOWARDS IZINGOLWENI, NZIMAKWE ROAD - TAR ROAD, PROCEED TO THE OLD MUNSTER ROAD - MUNSTER SHOPPING CENTRE, TURN RIGHT INTO IZINGOLWENI GRAVEL ROAD PASS JERICHO STORE, PICK UP AND DROP OFF AT GATE STORE, TONGASI ROAD D1097, TURN RIGHT D0861 - WOZA ROAD, PROCEED STRAIGHT ALONG WOZA ROAD, TURN LEFT TO PORT EDWARD TAXI RANK.
12.13	2206FG2206LS10055170 - 8. LAMONT ROUTE - MARGATE.	FROM MANKUTSHANE RANK, TURN RIGHT GRAVEL ROAD D1091, STOP MONDE HIGH SCHOOL, PROCEED ALONG D1091 GRAVEL ROAD, DLAMINI STOP, PICK UP AND DROP OFF, MTHOMBOTHI SCHOOL STOPPING ZONE, PROCEED ALONG TO LUDIMOLA CLINIC - PICK UP AND DROP OFF ZONE, LAMONG BIG STOP - STOP OFF AND PICK UP - DIP TANK, TURN OFF TO SERVICE ROAD NGWEMABALA, TURN RIGHT TOWARDS SUNDUZA ROAD, PROCEED STRAIGHT WITH DINGSTONE GRAVEL ROAD, TURN AROUND AT SUNDUZA TAXI RANK, USE THE SAME ROUTE BACK TO MARGATE TAXI RANK AND RETURN.
12.14	2206FG2206BG00194259 - PORT EDWARD TO WOZA / NZIMAKWE ROUTE.	FROM PORT EDWARD TAXI RANK TURN RIGHT INTO MAIN ROAD ROBOT, PROCEED R61 TOLL TOWARDS MARGATE, PROCEED R61 PALM BEACH, TURN LEFT TOWARDS IZINGOLWENI, NZIMAKWE ROAD - TARR ROAD, PROCEED TO MUNSTER ROAD - MUNSTER SHOPPING CENTRE, TURN RIGHT INTO IZINGOLWENI GRAVEL ROAD PASS JERICHO STORE, PICK UP AND DROP OFF AT GATE STORE, TONGASI ROAD D1097, TURN RIGHT D0861 - WOZA ROAD, PROCEED STRAIGHT ALONG WOZA ROAD, TURN LEFT TO PORT EDWARD TAXI RANK.
12.15	2206FG2206BG00194260 - PORT EDWARD - XOLO/ GCILIMA ROUTE	FROM PORT EDWARD / XOLO/ GCILIMA ROUTE, PORT EDWARD TAXI RANK TOWARDS XOLO ROUTE TRIBAL AREA, PORT EDWARD/ IZINGOLWENI TARR ROAD, TURN RIGHT PENDUKA TOWARDS GCILIMA AND MARGATE TAXI RANK, PROCEED WITH GRAVEL ROAD - PENDUKA MANZAMHLOPHE GRAVEL ROAD, PROCEED PASS JABULANI STORE D1095 GRAVEL XOLO SERVICE GRAVEL ROAD, PROCEED ALONG TOWARDS GCILIMA, KWA MKHIZE STORE ? DROP OFF AND PICK UP, TURN LEFT TO D1092 NKOTHANENI, TURN AROUND AT NKOTHANENI/ THUTHUKA TAXI RANK, TURN RIGHT OKHUSHWINI GRAVEL ROAD, THOKOTHE ROAD SERVICE DELIHLAZO TAXI RANK, TURN AROUND SAME BACK.
12.16	2206BG2206EZ00194262 - PORT EDWARD TO MARGATE.	FROM PORT EDWARD TAXI RANK TURN RIGHT TO THE ROBOT, AT THE ROBOT TURN LEFT TO R61 AND PROCEED WITH R61 TOWARDS MUNSTER, PICK UP AND DROP OFF AT MUNSTER, PROCEED TO TRAFALGAR, PICK UP AND DROP OFF AND PROCEED TOWARDS SAN LAMEER, PICK UP AND DROP OFF MARINA BEACH, PROCEED TOWARDS SOUTHBROOM BUS STOP, PICK UP AND DROP OFF, PROCEED STRAIGHT WITH R61, TURN LEFT TO ALFORD ROAD AND TURN RIGHT WITH ALFORD TO R620, PROCEED WITH R620 TO EMOYENI TAXI RANK, SAME ROUTE BACK TO THE RANK.
12.17	2206BG2206FG00194258 - PORT EDWARD / BRAEMAR/ IZINGOLWENI/ MARGATE ROUTE	STARTING POINT - BRAEMER ROAD, IZINGOLWENI, PORT EDWARD, TURN LEFT INTO BRAEMER ROAD, PROCEED ALONG BRAEMER ROAD TOWARDS IZINGOLWENI, TURN RIGHT- GRAVEL ROAD BRAEMER/ NZIMAKWE ROAD, ENKONENI STORE- DROP OFF AND PICK UP, PROCEED ALONG GRAVEL ROAD - ENKONENI TOWARDS NZIMAKWE, PROCEED ALONG, PASS ENTABENI SCHOOL, PROCEED SOMPISI STORE, TURN LEFT D861 TO WOZA, PROCEED TO BAMBULA TAXI RANK, TONGASI ROAD TOWARDS PORT EDWARD, PROCEED PASS TONGASI SCHOOL, TONGASI TAXI RANK, BALULA ROAD, TURN RIGHT TOWARDS PORT EDWARD TAXI RANK, SAME ROUTINE BACK.
12.18	2206BG2206EZ00194266 - LAMONT ROUTE- MARGATE .	FROM MANKUTSHANE RANK, TURN RIGHT GRAVEL ROAD D1091, STOP MLONDE HIGH SCHOOL, PROCEED ALONG D1091 GRAVEL ROAD, DLAMINI STOP, PICK UP AND DROP OFF, MTHOMBOTHI SCHOOL STOPPING ZONE, PROCEED ALONG TO LUDIMOLA CLINIC - PICK UP AND DROP OFF ZONE, LAMONT BIG STOP ? DROP OFF AND PICK UP ? DIP TANK, TURN OFF TO SERVICE ROAD NGWEMABALA, TURN TOWARDS SUNDUZA TAXI RANK, USE THE SAME ROUTE BACK TO MARGATE TAXI RANK AND RETURN.



## transport

Department:  
Transport  
Province of KwaZulu-Natal

## GAZETTE

LGKZNG32-2019-OCT

REGION: ALL

1) <b>Application Number:</b> APP0118185	2) <b>Gazette Number:</b> LGKZNG32-2019-OCT
3) <b>Applicant:</b> EK NCAYIYANE <b>ID NO.</b> 6301105865089 <b>Association:</b> BAMBANANI TAXI ASSOCIATION(KZN)	4) <b>Applicant Address:</b> P.O. BOX 1299 MARGATE KWA-ZULU NATAL 4275
5) <b>Existing Licence Holder:</b> NOT APPLICABLE <b>ID NO.</b> NOT APPLICABLE	6) <b>Existing Licence Holder Address:</b> NOT APPLICABLE
7) <b>Type of application:</b> NEW OPERATING LICENCE	8) <b>Operating Licence Number:</b> NOTAVAILABLE
9) <b>Vehicle Type:</b> MINIBUS	10) 1 X 15 (SEATED) + 0 (STANDING)
11) <b>Region:</b> UGU-OGWINI	
12.1	22067A22067A00055173 - FROM BAMBANANI TAXI RANK TO POINT WITHIN THE PROVINCE OF KZN ONLY. NO PICKING UP OR SETTING DOWN OF PASSENGERS EN ROUTE.
12.2	2206EO2206EZ00055165 - 4 PORT EDWARD / XOLO / GCILIMA ROUTE PORT EDWARD TAXI RANK TOWARDS XOLO ROUTE TRIBAL AREA, PORT EDWARD / IZINGOLWENI TAR ROAD, TURN RIGHT PENDUKA TOWARDS GCILIMA AND TOWARDS MARGATE TAXI RANK PROCEED WITH GRAVEL ROAD -PENDUKA MANZAMHLOPHE GRAVEL ROAD PROCEED PASS JABULANI STORE D1095 GRAVEL XOLO SERVICE GRAVEL ROAD PROCEED ALONG TOWARDS GDILIMA, KWAMKHIZA STORE - DROP OFF AND PICK UP TURN LEFT TO D1092 NKONENI, TURN AROUND AT NKONENI / TUTUKA TAXI RANK, TURN RIGHT - OKHUSHWINI GRAVEL ROAD - THOKOTHE ROAD - SERVICE ROAD, DELIHLAZO TAXI RANK, TURN AROUND SAME ROUTE BACK.
12.3	2206EO2206EZ00194263 - GCILIMA TO MARGATE GCILIMA TAXI RANK. FROM GCILIMA R-D MARGATE, SERVICE TURN LEFT NKAMPINI-MBAMBI HIGH SCHOOL PICK UP DROP OFF MQADI STOPPING ZONE, TURN RIGHT D203- BHOKODISA, STOP AT MHLABULUNGILE SCHOOL, THANDOKUHLE / SHAKA STORE DROP OFF AND PICK UP, PROCEED ALONG D203, TURN LEFT R61 TOWARDS MARGATE, TURN LEFT AT RAMSGATE TURN OFF, TURN RIGHT AT ALFORD AVENUE, TURN LEFT IN MARINE DRIVE, TURN INTO EMOYENI TAXI RANK, RETURN SAME BACK TO GCILIMA.
12.4	2206EO2206EZ00194265 - 8.GCILIMA ROUTE TO MARGATE. FROM GCILIMA TAXI RANK, GCILIMA ROAD, MARGATE SERVICE TURN LEFT NKAMPINI MBAMBI HIGH SCHOOL PICK UP AND DROP OFF, MQADI STOPPING ZONE TURN RIGHT D203 BHOKODISA, STOP AT MHLABULUNGILE SCHOOL, THANDOKUHLE / SHAKA STORE DROP OFF AND PICK UP, PROCEED ALONG D203, TURN LEFT AT R61 TOWARDS MARGATE, TURN LEFT AT RAMSGATE TURN OFF, TURN LEFT IN MARINE DRIVE, TURN RIGHT INTO EMOYENI TAXI RANK, AND RETURN OPPOSITE ROUTE BACK.
12.5	2206EV2206EZ00055166 - GCILIMA TO MARGATE GCILIMA TAXI RANK, GCILIMA ROAD, MARGATE, SERVICE - TURN LEFT NKAMPINI - MBAMBI HIGH SCHOOL PICK UP AND DROP OFF, MQADI STOPPING ZONE, TURN RIGHT D203 - BHODISA, STOP AT MHLABULUNGILE SCHOOL, THANDOKUHLE / SHAKA STORE DROP OFF AND PICK UP PROCEED ALONG D203, TURN LEFT R61 TOWARDS MARGATE, TURN LEFT AT RAMSGATE TURN OFF, TURN RIGHT AT ALFORD AVENUE, TURN LEFT IN MARINE DRIVE, TURN RIGHT INTO EMOYENI TAXI RANK, RETURN OPPOSITE ROUTE BACK.
12.6	2206EV2206EZ00194264 - MVUTSHINI TO MARGATE. FROM MVUTSHINI STAR POINTS TAXI RANK, PROCEED WITH GRAVEL ROAD TO MANKUTSHANE PICK UP AT MBHELE BUS STOP, TURN RIGHT TO D1091 AT BANGUNI STORE PICK UP BANGUNI STORE, PROCEED THEN TURN LEFT INTO GRAVEL ROAD OATLANDS TOWARDS GAMALAKHE, TURN RIGHT INTO FASCADALE ROAD TO RAMSGATE PICK UP AND DROP OFF RAMSGATE TURN LEFT WITH R620 TO MARGATE-PROCEED WITH MARINE DRIVE TURN RIGHT TO MARGATE TAXI RANK, SAME ROUTE BACK TO MVUTSHINI.
12.7	2206EZ2100CY00055167 - GCILIMA TO MARGATE TAXI RANK FROM MARGATE TAXI RANK TURN LEFT IN R61 MARINE DRIVE PROCEED ON THE R61 TOWARDS RAMSGATE, USE OLD RAMSGATE ROAD - ROAD AT SOUTHBROOM, TURN RIGHT INTO BUSHY VALE NO.1 PROCEED ON GRAVEL ROAD COME OUT AT BUSHY VALE NO.3 D337 - MARINA BEACH, PICK UP AT GCILIMA PHATHWA HIGH SCHOOL, TURN ON THE R102MARINA BEACH, PICK AND DROP OFF ZONE AT SOUTHBROOM, TURN LEFT ON THE R102 TO RAMSGATE, TAKE RAMSGATE TURN OFF ON TOLL ROAD, TURN RIGHT AT ALFORD AVENUE, TURN LEFT IN R61 MARINE DRIVE TURN RIGHT INTO EMOYENI TAXI RANK.
12.8	2206EZ22067A00055168 - MVUSHINI TO MARGATE MVUSHINI ROUTE TURN LEFT INTO MARINE DRIVE, PROCEED STRAIGHT INTO MARINE DRIVE, TURN RIGHT INTO FASCADALE ROAD TURN RIGHT INTO GRAVEL ROAD - OATSLANDS - TOWARDS GAMALAKHE, TURN RIGHT INTO D1097,TURN LEFT INTO D1091 AT BUNGANI STORE PROCEED STRAIGHT INTO GRAVEL ROAD, PICK UP AND DROP OFF AT THE STAR POINTS RANK, MVUTSHINI STOP - OFF AND PICK UP, WILTON ROAD - PROCEED LEFT STOP AT MBHELE STOP - PICK UP AND DROP OFF POINTS, TURN RIGHT MANKUTSHANE ROAD GRAVEL ,TURN AROUND AT MANKUTSHANE RANK SAME ROUTE BACK TO MARGATE.
12.9	2206FG21008S10055171 - PORT EDWARD TO PORT SHEPSTONE FROM TAXI RANK TURN RIGHT IN MARINE DRIVE - R61, PROCEED WITH MARINE DRIVE TOWARDS SHELLEY BEACH, MANABA PICK UP ON MARINE DRIVE - GOLDEN MOON, DROP OFF IN MARINE DRIVE - UVONGO BUS STOP UVONGO - MARINE DRIVE PICK UP AND DROP OFF AT ST. MICHAEL-ON-SEA PROCEED MARINE DRIVE R61 TOWARDS SHELLEY BEACH, STOP AT ABRIE SPIES MARINE DRIVE AT PICK UP AND DROP OFF ZONE PROCEED WITH MARINE DRIVE, STOP AND PICK UP IN MARINE DRIVE (OLD DRIVE-IN), PROCEED WITH MARINE DRIVE-PICK UP AND DROP OFF AT OLD MCDONALDS FARM, STOP AND DROP OFF AT PORT SHEPSTONE TECHNIKON PROCEED WITH THE R61 - TURN RIGHT AT QUARRY ROAD INTERSECTION, TURN LEFT IN BAZLEY ROAD, TURN LEFT IN CONNER STREET, TURN RIGHT IN MCARTHUR STREET, TURN RIGHT IN DENNIS SHEPSTONE, TURN LEFT IN RYDER STREET ACROSS NELSON MANDELA DRIVE INTO PORT SHEPSTONE TAXI RANK SAME ROUTE BACK.
12.10	2206FG22067A00194261 - PORT EDWARD TO PORT SHEPSTONE FROM PORT EDWARD TAXI RANK TURN RIGHT TO THE ROBOT, AT THE ROBOT TURN LEFT TO R61 AND PROCEED WITH R61 TOWARDS MUNSTER PICK UP AND DROP OFF AT MUNSTER, PROCEED TO TRAFALGAR PICK UP AND DROP OFF AND PROCEED TOWARDS SAN LAMEER PICK UP AND DROP OFF MARINA BEACH PROCEED TOWARDS SOUTHBROOM BUS STOP PICK UP AND DROP, PROCEED STRAIGHT WITH R61, TURN LEFT TO ALFORD ROAD AND TURN RIGHT WITH ALFORD TO R620, PROCEED WITH R620 MARINE DRIVE TO MANABA PICK UP AND DROP OFF AT MANABA BUS STOP, PROCEED WITH MARINE DRIVE UVONGO PICK UP AND DROP OFF UVONGO BUS STOP, PROCEED TO ST MICHAELS PICK UP AND DROP OFF AT ST MICHAELS, PROCEED TO SHELLEY BEACH STOP AT ABRI SPIES PICK UP AND DROP OFF, PROCEED WITH MARINE DRIVE TOWARDS MC DONALDS FARM STOP AND DROP OFF PORT SHEPSTONE TECHNIKON PROCEED WITH R61TURN RIGHT AT QUARRY ROAD INTERSECTION TURN LEFT IN BAZLEY ROAD TURN LEFT INTO CORNNER ROAD TURN RIGHT IN MC ARTHUR STREET TURN RIGHT IN DENNIS SHEPSTONE TURN LEFT IN RYDER STREET ACROSS NELSON MANDELA INTO PORT SHEPSTONE TAXI RANK SAME ROUTE BACK TO PORT EDWARD.(CHANGE OF STARTING POINT) AS PER THE DECISION OF THE BOARD.



## transport

Department:  
Transport  
Province of KwaZulu-Natal

## GAZETTE

LGKZNG32-2019-OCT

REGION: ALL

12.11	2206FG2206EZ00055162 - MARGATE TO PORT EDWARD
	FROM MARGATE TAXI RANK TURN LEFT TO MARINE DRIVE, PICK UP AT VILLA DEL SOL, TURN RIGHT ALFORD AVENUE 61 - TURN LEFT R61 TOLL ROAD, PROCEED WITH TOLL THROUGH SOUTHBROOM, PICK UP AND DROP OFF SOUTHBROOM, PROCEED ALONG R620 TOWARDS PORT EDWARD, PICK UP AND DROP OFF AT SAN LAMEER, PROCEED ON THE R620 TOWARDS TRAFALGAR, PICK UP AND DROP OFF AT TRAFALGAR, PROCEED ON THE R620 TOWARDS MUNSTER, PICK UP AND DROP OFF AT MUNSTER, PROCEED ON THE R620 PICK UP AND DROP OFF AT IZINGOLWENI TURN OFF, PROCEED R620 TOWARDS PORT EDWARDS SAME ROUTE BACK TO MARGATE.
12.12	2206FG2206FK00055163 - 2. PORT EDWARD / IZINGOLWENI/ BRAEMER/ MARGATE ROUTE.
	FROM BRAEMAR ROAD, IZINGOLWENI, PORT EDWARD, TURN LEFT INTO BRAEMAR ROAD, PROCEED ALONG BRAEMAR ROAD TOWARDS IZINGOLWENI, TURN RIGHT - GRAVEL ROAD BRAEMAR/ NZIMANDE ROAD, ENKONENI STORE-DROP OFF AND PICK UP, PROCEED ALONG GRAVEL ROAD- ENKONENI TOWARDS NZIMANDE, PROCEED ALONG PASS ENTABENI SCHOOL, PROCEED SOMBISI STORE, TURN LEFT D861 TO WOZA, PROCEED TO BAMBULA TAXI RANK TONGAAT ROAD TOWARDS PORT EDWARD, PROCEED PAST TONGASI SCHOOL, TONGASI TAXI RANK, BALUNA ROAD, TURN RIGHT TOWARDS PORT EDWARD TAXI RANK SAME ROUTE BACK.
12.13	2206FG2206FQ00055164 - PORT EDWARD TO WOZA
	FROM PORT EDWARD TAXI RANK TURN RIGHT INTO MAIN ROAD ROBOTS, PROCEED R61 TOLL TOWARDS MARGATE, PROCEED R61 PAST PALM BEACH, TURN LEFT TOWARDS IZINGOLWENI, NZIMAKWE ROAD - TARR ROAD, PROCEED TO THE OLD MUNSTER ROAD - MUNSTER SHOPPING CENTRE, TURN RIGHT INTO IZINGOLWENI GRAVEL ROAD PASS JERICHO STORE, PICK UP AND DROP OFF AT GATE STORE, TONGASI ROAD D1097, TURN RIGHT D0861 - WOZA ROAD, PROCEED STRAIGHT ALONG WOZA ROAD, TURN LEFT TO PORT EDWARD TAXI RANK.
12.14	2206FG2206LS10055170 - 8. LAMONT ROUTE - MARGATE.
	FROM MANKUTSHANE RANK, TURN RIGHT GRAVEL ROAD D1091, STOP MONDE HIGH SCHOOL, PROCEED ALONG D1091 GRAVEL ROAD, DLAMINI STOP, PICK UP AND DROP OFF, MTHOMBOTHI SCHOOL STOPPING ZONE, PROCEED ALONG TO LUDIMOLA CLINIC - PICK UP AND DROP OFF ZONE, LAMONG BIG STOP - STOP OFF AND PICK UP - DIP TANK, TURN OFF TO SERVICE ROAD NGWEMABALA, TURN RIGHT TOWARDS SUNDUZA ROAD, PROCEED STRAIGHT WITH DINGSTONE GRAVEL ROAD, TURN AROUND AT SUNDUZA TAXI RANK, USE THE SAME ROUTE BACK TO MARGATE TAXI RANK AND RETURN.
12.15	2206FG2206BG00194259 - PORT EDWARD TO WOZA / NZIMAKWE ROUTE.
	FROM PORT EDWARD TAXI RANK TURN RIGHT INTO MAIN ROAD ROBOT, PROCEED R61 TOLL TOWARDS MARGATE, PROCEED R61 PALM BEACH, TURN LEFT TOWARDS IZINGOLWENI, NZIMAKWE ROAD - TARR ROAD, PROCEED TO MUNSTER ROAD - MUNSTER SHOPPING CENTRE, TURN RIGHT INTO IZINGOLWENI GRAVEL ROAD PASS JERICHO STORE, PICK UP AND DROP OFF AT GATE STORE, TONGASI ROAD D1097, TURN RIGHT D0861 - WOZA ROAD, PROCEED STRAIGHT ALONG WOZA ROAD, TURN LEFT TO PORT EDWARD TAXI RANK.
12.16	2206FG2206BG00194260 - PORT EDWARD - XOLO/ GCILIMA ROUTE
	FROM PORT EDWARD / XOLO/ GCILIMA ROUTE, PORT EDWARD TAXI RANK TOWARDS XOLO ROUTE TRIBAL AREA, PORT EDWARD/ IZINGOLWENI TARR ROAD, TURN RIGHT PENDUKA TOWARDS GCILIMA AND MARGATE TAXI RANK, PROCEED WITH GRAVEL ROAD - PENDUKA MANZAMHLOPHE GRAVEL ROAD, PROCEED PASS JABULANI STORE D1095 GRAVEL XOLO SERVICE GRAVEL ROAD, PROCEED ALONG TOWARDS GCILIMA, KWA MKHIZE STORE ? DROP OFF AND PICK UP, TURN LEFT TO D1092 NKOTHANENI, TURN AROUND AT NKOTHANENI/ THUTHUKA TAXI RANK, TURN RIGHT OKHUSHWINI GRAVEL ROAD, THOKOTHE ROAD SERVICE DELIHLAZO TAXI RANK, TURN AROUND SAME BACK.
12.17	2206BG2206EZ00194262 - PORT EDWARD TO MARGATE.
	FROM PORT EDWARD TAXI RANK TURN RIGHT TO THE ROBOT, AT THE ROBOT TURN LEFT TO R61 AND PROCEED WITH R61 TOWARDS MUNSTER, PICK UP AND DROP OFF AT MUNSTER, PROCEED TO TRAFALGAR, PICK UP AND DROP OFF AND PROCEED TOWARDS SAN LAMEER, PICK UP AND DROP OFF MARINA BEACH, PROCEED TOWARDS SOUTHBROOM BUS STOP, PICK UP AND DROP OFF, PROCEED STRAIGHT WITH R61, TURN LEFT TO ALFORD ROAD AND TURN RIGHT WITH ALFORD TO R620, PROCEED WITH R620 TO EMOYENI TAXI RANK, SAME ROUTE BACK TO THE RANK.
12.18	2206BG2206FG00194258 - PORT EDWARD / BRAEMAR/ IZINGOLWENI/ MARGATE ROUTE
	STARTING POINT - BRAEMER ROAD, IZINGOLWENI, PORT EDWARD, TURN LEFT INTO BRAEMER ROAD, PROCEED ALONG BRAEMER ROAD TOWARDS IZINGOLWENI, TURN RIGHT- GRAVEL ROAD BRAEMER/ NZIMAKWE ROAD, ENKONENI STORE- DROP OFF AND PICK UP, PROCEED ALONG GRAVEL ROAD - ENKONENI TOWARDS NZIMAKWE, PROCEED ALONG, PASS ENTABENI SCHOOL, PROCEED SOMPISI STORE, TURN LEFT D861 TO WOZA, PROCEED TO BAMBULA TAXI RANK, TONGASI ROAD TOWARDS PORT EDWARD, PROCEED PASS TONGASI SCHOOL, TONGASI TAXI RANK, BALULA ROAD, TURN RIGHT TOWARDS PORT EDWARD TAXI RANK, SAME ROUTINE BACK.
12.19	2206BG2206EZ00194266 - LAMONT ROUTE- MARGATE .
	FROM MANKUTSHANE RANK, TURN RIGHT GRAVEL ROAD D1091, STOP MLONDE HIGH SCHOOL, PROCEED ALONG D1091 GRAVEL ROAD, DLAMINI STOP, PICK UP AND DROP OFF, MTHOMBOTHI SCHOOL STOPPING ZONE, PROCEED ALONG TO LUDIMOLA CLINIC - PICK UP AND DROP OFF ZONE, LAMONT BIG STOP ? DROP OFF AND PICK UP ? DIP TANK, TURN OFF TO SERVICE ROAD NGWEMABALA, TURN TOWARDS SUNDUZA TAXI RANK, USE THE SAME ROUTE BACK TO MARGATE TAXI RANK AND RETURN.



## transport

Department:  
Transport  
Province of KwaZulu-Natal

## GAZETTE

LGKZNG32-2019-OCT

REGION: ALL

1) <b>Application Number:</b> APP0118186	2) <b>Gazette Number:</b> LGKZNG32-2019-OCT
3) <b>Applicant:</b> EK NCAYIYANE <b>ID NO.</b> 6301105865089 <b>Association:</b> BAMBANANI TAXI ASSOCIATION(KZN)	4) <b>Applicant Address:</b> P.O. BOX 1299 MARGATE  4275
5) <b>Existing Licence Holder:</b> NOT APPLICABLE <b>ID NO.</b> NOT APPLICABLE	6) <b>Existing Licence Holder Address:</b> NOT APPLICABLE
7) <b>Type of application:</b> NEW OPERATING LICENCE	8) <b>Operating Licence Number:</b> NOTAVAILABLE
9) <b>Vehicle Type:</b> MINIBUS	10) 1 X 15 (SEATED) + 0 (STANDING)
11) <b>Region:</b> UGU-OGWINI	
12.1	2206EO2206EZ00055165 - 4 PORT EDWARD / XOLO / GCILIMA ROUTE PORT EDWARD TAXI RANK TOWARDS XOLO ROUTE TRIBAL AREA, PORT EDWARD / IZINGOLWENI TAR ROAD, TURN RIGHT PENDUKA TOWARDS GCILIMA AND TOWARDS MARGATE TAXI RANK PROCEED WITH GRAVEL ROAD -PENDUKA MANZAMHLOPHE GRAVEL ROAD PROCEED PASS JABULANI STORE D1095 GRAVEL XOLO SERVICE GRAVEL ROAD PROCEED ALONG TOWARDS GDILIMA, KWAMKHIZA STORE - DROP OFF AND PICK UP TURN LEFT TO D1092 NKONENI, TURN AROUND AT NKONENI / TUTUKA TAXI RANK, TURN RIGHT - OKHUSHWINI GRAVEL ROAD - THOKOTHE ROAD - SERVICE ROAD, DELIHLAZO TAXI RANK, TURN AROUND SAME ROUTE BACK.
12.2	2206EO2206EZ00194263 - GCILIMA TO MARGATE GCILIMA TAXI RANK.  FROM GCILIMA R-D MARGATE, SERVICE TURN LEFT NKAMPINI-MBAMBI HIGH SCHOOL PICK UP DROP OFF MQADI STOPPING ZONE, TURN RIGHT D203- BHOKODISA, STOP AT MHLABULUNGILE SCHOOL, THANDOKUHLÉ STORE/SHAKA STORE DROP OFF AND PICK UP, PROCEED ALONG D203, TURN LEFT R61 TOWARDS MARGATE, TURN LEFT AT RAMSGATE TURN OFF, TURN RIGHT AT ALFORD AVENUE, TURN LEFT IN MARINE DRIVE, TURN INTO EMOYENI TAXI RANK, RETURN SAME BACK TO GCILIMA.
12.3	2206EO2206EZ00194265 - 8.GCILIMA ROUTE TO MARGATE.  FROM GCILIMA TAXI RANK, GCILIMA ROAD, MARGATE SERVICE TURN LEFT NKAMPINI MBAMBI HIGH SCHOOL PICK UP AND DROP OFF, MQADI STOPPING ZONE TURN RIGHT D203 BHOKODISA, STOP AT MHLABULUNGILE SCHOOL, THANDOKUHLÉ / SHAKA STORE DROP OFF AND PICK UP, PROCEED ALONG D203, TURN LEFT AT R61 TOWARDS MARGATE, TURN LEFT AT RAMSGATE TURN OFF, TURN LEFT IN MARINE DRIVE, TURN RIGHT INTO EMOYENI TAXI RANK, AND RETURN OPPOSITE ROUTE BACK.
12.4	2206EV2206EZ00055166 - GCILIMA TO MARGATE  GCILIMA TAXI RANK, GCILIMA ROAD, MARGATE, SERVICE - TURN LEFT NKAMPINI - MBAMBI HIGH SCHOOL PICK UP AND DROP OFF, MQADI STOPPING ZONE, TURN RIGHT D203 - BHODISA, STOP AT MHLABULUNGILE SCHOOL, THANDOKUHLÉ / SHAKA STORE DROP OFF AND PICK UP PROCEED ALONG D203, TURN LEFT R61 TOWARDS MARGATE, TURN LEFT AT RAMSGATE TURN OFF, TURN RIGHT AT ALFORD AVENUE, TURN LEFT IN MARINE DRIVE, TURN RIGHT INTO EMOYENI TAXI RANK, RETURN OPPOSITE ROUTE BACK.
12.5	2206EV2206EZ00194264 - MVUTSHINI TO MARGATE.  FROM MVUTSHINI STAR POINTS TAXI RANK, PROCEED WITH GRAVEL ROAD TO MANKUTSHANE PICK UP AT MBHELE BUS STOP, TURN RIGHT TO D1091 AT BANGUNI STORE PICK UP BANGUNI STORE, PROCEED THEN TURN LEFT INTO GRAVEL ROAD OATLANDS TOWARDS GAMALAKHE, TURN RIGHT INTO FASCADALE ROAD TO RAMSGATE PICK UP AND DROP OFF RAMSGATE TURN LEFT WITH R620 TO MARGATE-PROCEED WITH MARINE DRIVE TURN RIGHT TO MARGATE TAXI RANK, SAME ROUTE BACK TO MVUTSHINI.
12.6	2206EZ2100CY00055167 - GCILIMA TO MARGATE TAXI RANK FROM MARGATE TAXI RANK TURN LEFT IN R61 MARINE DRIVE PROCEED ON THE R61 TOWARDS RAMSGATE, USE OLD RAMSGATE ROAD - ROAD AT SOUTHBROOM, TURN RIGHT INTO BUSHY VALE NO.1 PROCEED ON GRAVEL ROAD COME OUT AT BUSHY VALE NO.3 D337 - MARINA BEACH, PICK UP AT GCILIMA PHATHWA HIGH SCHOOL, TURN ON THE R102MARINA BEACH, PICK AND DROP OFF ZONE AT SOUTHBROOM, TURN LEFT ON THE R102 TO RAMSGATE, TAKE RAMSGATE TURN OFF ON TOLL ROAD, TURN RIGHT AT ALFORD AVENUE, TURN LEFT IN R61 MARINE DRIVE TURN RIGHT INTO EMOYENI TAXI RANK.
12.7	2206EZ22067A00055168 - MVUSHINI TO MARGATE  MVUSHINI ROUTE TURN LEFT INTO MARINE DRIVE, PROCEED STRAIGHT INTO MARINE DRIVE ,TURN RIGHT INTO FASCADALE ROAD TURN RIGHT INTO GRAVEL ROAD - OATSLANDS - TOWARDS GAMALAKHE, TURN RIGHT INTO D1097,TURN LEFT INTO D1091 AT BUNGANI STORE PROCEED STRAIGHT INTO GRAVEL ROAD, PICK UP AND DROP OFF AT THE STAR POINTS RANK, MVUTSHINI STOP - OFF AND PICK UP, WILTON ROAD - PROCEED LEFT STOP AT MBHELE STOP - PICK UP AND DROP OFF POINTS, TURN RIGHT MANKUTSHANE ROAD GRAVEL ,TURN AROUND AT MANKUTSHANE RANK SAME ROUTE BACK TO MARGATE.
12.8	2206FG21008S10055171 - PORT EDWARD TO PORT SHEPSTONE  FROM TAXI RANK TURN RIGHT IN MARINE DRIVE - R61, PROCEED WITH MARINE DRIVE TOWARDS SHELLEY BEACH, MANABA PICK UP ON MARINE DRIVE - GOLDEN MOON, DROP OFF IN MARINE DRIVE - UVONGO BUS STOP UVONGO - MARINE DRIVE PICK UP AND DROP OFF AT ST. MICHAEL-ON-SEA PROCEED MARINE DRIVE R61 TOWARDS SHELLEY BEACH, STOP AT ABRIE SPIES MARINE DRIVE AT PICK UP AND DROP OFF ZONE PROCEED WITH MARINE DRIVE, STOP AND PICK UP IN MARINE DRIVE (OLD DRIVE-IN), PROCEED WITH MARINE DRIVE-PICK UP AND DROP OFF AT OLD MCDONALDS FARM, STOP AND DROP OFF AT PORT SHEPSTONE TECHNIKON PROCEED WITH THE R61 - TURN RIGHT AT QUARRY ROAD INTERSECTION, TURN LEFT IN BAZLEY ROAD, TURN LEFT IN CONNER STREET, TURN RIGHT IN MCARTHUR STREET, TURN RIGHT IN DENNIS SHEPSTONE, TURN LEFT IN RYDER STREET ACROSS NELSON MANDELA DRIVE INTO PORT SHEPSTONE TAXI RANK SAME ROUTE BACK.
12.9	2206FG22067A00194261 - PORT EDWARD TO PORT SHEPSTONE  FROM PORT EDWARD TAXI RANK TURN RIGHT TO THE ROBOT, AT THE ROBOT TURN LEFT TO R61 AND PROCEED WITH R61 TOWARDS MUNSTER PICK UP AND DROP OFF AT MUNSTER, PROCEED TO TRAFALGAR PICK UP AND DROP OFF AND PROCEED TOWARDS SAN LAMEER PICK UP AND DROF OFF MARINA BEACH PROCEED TOWARDS SOUTHBROOM BUS STOP PICK UP AND DROP. PROCEED STRAIGHT WITH R61, TURN LEFT TO ALFORD ROAD AND TURN RIGHT WITH ALFORD TO R620, PROCEED WITH R620 MARINE DRIVE TO MANABA PICK UP AND DROP OFF AT MANABA BUS STOP, PROCEED WITH MARINE DRIVE UVONGO PICK UP AND DROP OFF UVONGO BUS STOP, PROCEED TO ST MICHAELS PICK UP AND DROP OFF AT ST MICHAELS, PROCEED TO SHELLEY BEACH STOP AT ABRI SPIES PICK UP AND DROP OFF, PROCEED WITH MARINE DRIVE TOWARDS MC DONALDS FARM STOP AND DROP OFF PORT SHEPSTONE TECHNIKON PROCEED WITH R61TURN RIGHT AT QUARRY ROAD INTERSECTION TURN LEFT IN BAZLEY ROAD TURN LEFT INTO CORNNER ROAD TURN RIGHT IN MC ARTHUR STREET TURN RIGHT IN DENNIS SHEPSTONE TURN LEFT IN RYDER STREET ACROSS NELSON MANDELA INTO PORT SHEPSTONE TAXI RANK SAME ROUTE BACK TO PORT EDWARD.(CHANGE OF STARTING POINT) AS PER THE DECISION OF THE BOARD.





## transport

Department:  
Transport  
Province of KwaZulu-Natal

## GAZETTE

LGKZNG32-2019-OCT

REGION: ALL

12.10	2206FG2206EZ00055162 - MARGATE TO PORT EDWARD	FROM MARGATE TAXI RANK TURN LEFT TO MARINE DRIVE, PICK UP AT VILLA DEL SOL, TURN RIGHT ALFORD AVENUE 61 - TURN LEFT R61 TOLL ROAD, PROCEED WITH TOLL THROUGH SOUTHBROOM, PICK UP AND DROP OFF SOUTHBROOM, PROCEED ALONG R620 TOWARDS PORT EDWARD, PICK UP AND DROP OFF AT SAN LAMEER, PROCEED ON THE R620 TOWARDS TRAFALGAR, PICK UP AND DROP OFF AT TRAFALGAR, PROCEED ON THE R620 TOWARDS MUNSTER, PICK UP AND DROP OFF AT MUNSTER, PROCEED ON THE R620 PICK UP AND DROP OFF AT IZINGOLWENI TURN OFF, PROCEED R620 TOWARDS PORT EDWARDS SAME ROUTE BACK TO MARGATE.
12.11	2206FG2206FK00055163 - 2. PORT EDWARD / IZINGOLWENI/ BRAEMER/ MARGATE ROUTE.	FROM BRAEMAR ROAD, IZINGOLWENI, PORT EDWARD, TURN LEFT INTO BRAEMAR ROAD, PROCEED ALONG BRAEMAR ROAD TOWARDS IZINGOLWENI, TURN RIGHT - GRAVEL ROAD BRAEMAR/ NZIMANDE ROAD, ENKONENI STORE- DROP OFF AND PICK UP, PROCEED ALONG GRAVEL ROAD- ENKONENI TOWARDS NZIMANDE, PROCEED ALONG PASS ENTABENI SCHOOL, PROCEED SOMBISI STORE, TURN LEFT D861 TO WOZA, PROCEED TO BAMBULA TAXI RANK TONGAAT ROAD TOWARDS PORT EDWARD, PROCEED PAST TONGASI SCHOOL, TONGASI TAXI RANK, BALUNA ROAD, TURN RIGHT TOWARDS PORT EDWARD TAXI RANK SAME ROUTE BACK.
12.12	2206FG2206FQ00055164 - PORT EDWARD TO WOZA	FROM PORT EDWARD TAXI RANK TURN RIGHT INTO MAIN ROAD ROBOTS, PROCEED R61 TOLL TOWARDS MARGATE, PROCEED R61 PAST PALM BEACH, TURN LEFT TOWARDS IZINGOLWENI, NZIMAKWE ROAD - TAR ROAD, PROCEED TO THE OLD MUNSTER ROAD - MUNSTER SHOPPING CENTRE, TURN RIGHT INTO IZINGOLWENI GRAVEL ROAD PASS JERICHO STORE, PICK UP AND DROP OFF AT GATE STORE, TONGASI ROAD D1097, TURN RIGHT D0861 - WOZA ROAD, PROCEED STRAIGHT ALONG WOZA ROAD, TURN LEFT TO PORT EDWARD TAXI RANK.
12.13	2206FG2206LS10055170 - 8. LAMONT ROUTE - MARGATE.	FROM MANKUTSHANE RANK, TURN RIGHT GRAVEL ROAD D1091, STOP MONDE HIGH SCHOOL, PROCEED ALONG D1091 GRAVEL ROAD, DLAMINI STOP, PICK UP AND DROP OFF, MTHOMBOTHI SCHOOL STOPPING ZONE, PROCEED ALONG TO LUDIMOLA CLINIC - PICK UP AND DROP OFF ZONE, LAMONG BIG STOP - STOP OFF AND PICK UP - DIP TANK, TURN OFF TO SERVICE ROAD NGWEMABALA, TURN RIGHT TOWARDS SUNDUZA ROAD, PROCEED STRAIGHT WITH DINGSTONE GRAVEL ROAD, TURN AROUND AT SUNDUZA TAXI RANK, USE THE SAME ROUTE BACK TO MARGATE TAXI RANK AND RETURN.
12.14	2206FG2206BG00194259 - PORT EDWARD TO WOZA / NZIMAKWE ROUTE.	FROM PORT EDWARD TAXI RANK TURN RIGHT INTO MAIN ROAD ROBOT, PROCEED R61 TOLL TOWARDS MARGATE, PROCEED R61 PALM BEACH, TURN LEFT TOWARDS IZINGOLWENI, NZIMAKWE ROAD - TARR ROAD, PROCEED TO MUNSTER ROAD - MUNSTER SHOPPING CENTRE, TURN RIGHT INTO IZINGOLWENI GRAVEL ROAD PASS JERICHO STORE, PICK UP AND DROP OFF AT GATE STORE, THONGASI ROAD D1097, TURN RIGHT D0861 - WOZA ROAD, PROCEED STRAIGHT ALONG WOZA ROAD, TURN LEFT TO PORT EDWARD TAXI RANK.
12.15	2206FG2206BG00194260 - PORT EDWARD - XOLO/ GCILIMA ROUTE	FROM PORT EDWARD / XOLO/ GCILIMA ROUTE, PORT EDWARD TAXI RANK TOWARDS XOLO ROUTE TRIBAL AREA, PORT EDWARD/ IZINGOLWENI TARR ROAD, TURN RIGHT PENDUKA TOWARDS GCILIMA AND MARGATE TAXI RANK, PROCEED WITH GRAVEL ROAD - PENDUKA MANZAMHLOPHE GRAVEL ROAD, PROCEED PASS JABULANI STORE D1095 GRAVEL XOLO SERVICE GRAVEL ROAD, PROCEED ALONG TOWARDS GCILIMA, KWA MKHIZE STORE ? DROP OFF AND PICK UP, TURN LEFT TO D1092 NKOTHANENI, TURN AROUND AT NKOTHANENI/ THUTHUKA TAXI RANK, TURN RIGHT OKHUSHWINI GRAVEL ROAD, THOKOTHE ROAD SERVICE DELIHLAZO TAXI RANK, TURN AROUND SAME BACK.
12.16	2206BG2206EZ00194262 - PORT EDWARD TO MARGATE.	FROM PORT EDWARD TAXI RANK TURN RIGHT TO THE ROBOT, AT THE ROBOT TURN LEFT TO R61 AND PROCEED WITH R61 TOWARDS MUNSTER, PICK UP AND DROP OFF AT MUNSTER, PROCEED TO TRAFALGAR, PICK UP AND DROP OFF AND PROCEED TOWARDS SAN LAMEER, PICK UP AND DROP OFF MARINA BEACH, PROCEED TOWARDS SOUTHBROOM BUS STOP, PICK UP AND DROP OFF, PROCEED STRAIGHT WITH R61, TURN LEFT TO ALFORD ROAD AND TURN RIGHT WITH ALFORD TO R620, PROCEED WITH R620 TO EMOYENI TAXI RANK, SAME ROUTE BACK TO THE RANK.
12.17	2206BG2206FG00194258 - PORT EDWARD / BRAEMAR/ IZINGOLWENI/ MARGATE ROUTE	STARTING POINT - BRAEMER ROAD, IZINGOLWENI, PORT EDWARD, TURN LEFT INTO BRAEMER ROAD, PROCEED ALONG BRAEMER ROAD TOWARDS IZINGOLWENI, TURN RIGHT- GRAVEL ROAD BRAEMER/ NZIMAKWE ROAD, ENKONENI STORE- DROP OFF AND PICK UP, PROCEED ALONG GRAVEL ROAD - ENKONENI TOWARDS NZIMAKWE, PROCEED ALONG, PASS ENTABENI SCHOOL, PROCEED SOMPISI STORE, TURN LEFT D861 TO WOZA, PROCEED TO BAMBULA TAXI RANK, THONGASI ROAD TOWARDS PORT EDWARD, PROCEED PASS THONGASI SCHOOL, THONGASI TAXI RANK, BALULA ROAD, TURN RIGHT TOWARDS PORT EDWARD TAXI RANK, SAME ROUTINE BACK.
12.18	2206BG2206EZ00194266 - LAMONT ROUTE- MARGATE .	FROM MANKUTSHANE RANK, TURN RIGHT GRAVEL ROAD D1091, STOP MLONDE HIGH SCHOOL, PROCEED ALONG D1091 GRAVEL ROAD, DLAMINI STOP, PICK UP AND DROP OFF, MTHOMBOTHI SCHOOL STOPPING ZONE, PROCEED ALONG TO LUDIMOLA CLINIC - PICK UP AND DROP OFF ZONE, LAMONT BIG STOP ? DROP OFF AND PICK UP ? DIP TANK, TURN OFF TO SERVICE ROAD NGWEMABALA, TURN TOWARDS SUNDUZA TAXI RANK, USE THE SAME ROUTE BACK TO MARGATE TAXI RANK AND RETURN.





## transport

Department:  
Transport  
Province of KwaZulu-Natal

## GAZETTE

LGKZNG32-2019-OCT

REGION: ALL

1) <b>Application Number:</b> APP0118189	2) <b>Gazette Number:</b> LGKZNG32-2019-OCT
3) <b>Applicant:</b> M MASUKU <b>ID NO.</b> 6001255747083 <b>Association:</b> MASIHAMBISANE BARA BUFFALO FLATS T.A	4) <b>Applicant Address:</b> P.O BOX 2222 NEWCASTLE 2940
5) <b>Existing Licence Holder:</b> NOT APPLICABLE <b>ID NO.</b> NOT APPLICABLE	6) <b>Existing Licence Holder Address:</b> NOT APPLICABLE
7) <b>Type of application:</b> NEW OPERATING LICENCE	8) <b>Operating Licence Number:</b> NOTAVAILABLE
9) <b>Vehicle Type:</b> MINIBUS	10) 1 X 13 (SEATED) + 0 (STANDING)
11) <b>Region:</b> AMAJUBA	
12.1	2100F57201BZ10189205 - NEWCASTLE TO BLOEMFONTEIN. FROM NEWCASTLE TAXI RANK IN TERMINUS STREET LEFT VOORTREKKER TURN LEFT KIRKLAND STREET INTO ALLEN STREET LEFT INTO R34 TURN LEFT INTO R103 TURN RIGHT INTO R714 TURN LEFT INTO R26 CORNER OF OXFORD & GOLD STREET TO BETHLEHEM PROCEED TO WELKOM AND TURN TO BLOEMFONTEIN TAXI RANK AND RETURN.
12.2	2202BQ1205S210055712 - NEWCASTLE TO VREENING. FROM NEWCASTLE TAXI RANK IN TERMINUS STREET LEFT VOORTREKKER STREET TURN LEFT KIRKLAND STREET INTO ALLEN STREET LEFT INTO R34 RIGHT INTO R103 LEFT INTO N3 LEFT INTO R54 LEFT INTO GENERAL HERTZORG ROAD LEFT INTO UNION LEFT TO VREENING TAXI RANK AND RETURN.
12.3	2202BQ2100H310189189 - NEWCASTLE TO PIETERMARITZBURG FROM NEWCASTLE APPROVED TAXI RANK PROCEED ACROSS TERMINUS STREET, ENTER VOORTREKKER STREET, TURN LEFT TO KIRKLAND STREET, TURN RIGHT ENTER ALLEN STREET, TURN LEFT TO N11, TURN LEFT TO HELPMEEKAR ROAD, TURN RIGHT TO PETERS ROAD THROUGH INDUSTRIAL, TURN RIGHT TO PETERS ROAD TURN RIGHT TO COLENSO ROAD, ROAD TURN RIGHT TO N8, TURN LEFT TO EAST STREET ENTER PIETERMARITZBURG APPROVED TAXI RANK. RETURN WITH THE SAME ROUTE TO NEWCASTLE.
12.4	2202BQ2100HB10055687 - NEWCASTLE TO EMPANGENI FROM NEWCASTLE TAXI RANK PROCEED ACROSS TERMINUS STREET INTO VOORTREKKER STREET, TURN LEFT AT KIRKLAND STREET, TURN RIGHT AT ALLEN STREET PROCEED STRAIGHT VIA ARBOR PARK SUBURB, TURN LEFT N11 ROAD PROCEED STRAIGHT TURN RIGHT TO P483 ROAD, VIA BLAAUBOSCH OSIZWENI TO UTRECHT, TURN RIGHT AT UTRECHT ROAD INTERSECTION ENTER R34 ROAD PROCEED STRAIGHT, TURN LEFT AT BLOODRIVER ENTER R33 ROAD AND CROSS ROADS STRAIGHT VIA STILWATER BP GARAGE ON ROAD TO VRYHEID, TURN RIGHT ACROSS ROADS BEFORE ENTERING VRYHEID PROCEED ON R34 ROAD VIA VRYHEID. PROCEED STRAIGHT VIA ULUNDI, VIA MELMOTH, TURN LEFT AT ENKWALINI NDUNDULU AREA. PROCEED STRAIGHT ON R34 ENTER EMPANGENI TAXI RANK. RETURN SAME ROUTE TO NEWCASTLE.
12.5	2202BQ2202BQ00055680 - MDAKANE TO NEWCASTLE FROM MDAKANE TAXI RANK JOIN ROAD P272, ANNADALE MINE, ROOI POINT FARM, SHARPSTONE LAKE, KALVLAKTE, MBABANE, EMOYENI, NTENDEKA, HAALBOOM, JOIN P296 NINE MILES JOIN P283, CAVAN FARM, KWAMATHUKUZA JOIN N11 VIA EMMASOTSHENI ENTER ALLEN ST, TURN LEFT KIRKLAND STREET, TURN RIGHT VOORTREKKER ST, TURN LEFT TERMINUS ST ENTER APPROVED NEWCASTLE TAXI RANK AND RETURN.
12.6	2202BQ2202BQ00055682 - MDAKANE TO NEWCASTLE. FROM MDAKANE APPROVED TAXI RANK JOIN P38 ROAD PICK AND DROP KILKEEL, MFUNDWENI, FAIBREEZE JOIN P296 JOKIS, SPRINGBOK, NAAS FARM, KWARMLAN, MAFALAWANE, UBUHLEBOMZINYATHI, TOP RANK P296, 42 COMPLEX OFFLOADING AND LOADING AT ALL POINTS, NINE MILES JOIN P483, CAVAN FARM PICK AND DROP PROCEED TO KWAMATHUKUZA TURN RIGHT ASIPHEPHE DRIVE. ENTER INDUSTRIAL AREA PASS N11 JOIN ALBERT STREET, TURN LEFT KIRKLAND STREET, TURN RIGHT VOORTREKKER ST, TURN LEFT TERMINUS ST ENTER TAXI RANK AND RETURN TO SUTHERLAND ST, TURN LEFT YORK ST OR HOSPITAL ST AND TURN RIGHT ALLEN STREET. RESCTRICTIONS ? NO RESTRICTION TO AND FROM.
12.7	2202BQ2202DH10055702 - NEWCASTLE TO LADYSMITH. FROM NEWCASTLE APPROVED TAXI RANK PROCEED ACROSS TERMINUS STREET ENTER VOORTREKKER STREET, TURN LEFT AT KIRKLAND STREET, TURN RIGHT ENTER ALLEN STREET TURN RIGHT TO N11 JOIN CRAWCHAW STREET, TURN LEFT ENTER LADYSMITH APPROVED TAXI RANK RETURN WITH THE SAME ROUTE TO NEWCASTLE.
12.8	2202BQ2202DH10189188 - NEWCASTLE TO LADYSMITH. FROM NEWCASTLE APPROVED TAXI RANK PROCEED ACROSS TERMINUS STREET ENTER VOORTREKKER STREET, TURN LEFT AT KIRKLAND STREET, TURN RIGHT ENTER ALLEN STREET TURN RIGHT TO N11 JOIN CRAWCHAW STREET, TURN LEFT ENTER LADYSMITH APPROVED TAXI RANK RETURN WITH THE SAME ROUTE TO NEWCASTLE.
12.9	2202BQ22068T10055703 - NEWCASTLE TO PIETERMARITZBURG FROM NEWCASTLE APPROVED TAXI RANK PROCEED ACROSS TERMINUS STREET, ENTER VOORTREKKER STREET, TURN LEFT TO KIRKLAND STREET, TURN RIGHT ENTER ALLEN STREET, TURN LEFT TO N11, TURN LEFT TO HELPMEEKAR ROAD, TURN RIGHT TO PETERS ROAD THROUGH INDUSTRIAL, TURN RIGHT TO PETERS ROAD TURN RIGHT TO COLENSO ROAD, ROAD TURN RIGHT TO N8, TURN LEFT TO EAST STREET ENTER PIETERMARITZBURG APPROVED TAXI RANK. RETURN WITH THE SAME ROUTE TO NEWCASTLE.
12.10	2202BQ2206LS10055685 - NEWCASTLE TO DURBAN. FROM NEWCASTLE APPROVED TAXI RANK, PROCEED ACROSS TERMINUS ST, TURN RIGHT AT VOORTREKKER STREET, TURN LEFT TO KIRKLAND STREET, TURN RIGHT ENTER ALLEN STREET PROCEED STRAIGHT, TURN RIGHT TO N11, TURN LEFT TO HELPMEEKAR, TURN RIGHT TO PETERS ROAD, TURN RIGHT COLENSO ROAD, TURN LEFT TO R103, TURN LEFT TO N3, PROCEED TO MOOIRIVER TOLLGATE, MARIANHILL TOLLGATE, VIA PINETOWN. TURN LEFT TO ALICE STREET TURN LEFT TO ALBERT ROAD, UMNGENI ROAD AND OSBORN ROAD. RETURN WITH THE SAME ROUTE TO NEWCASTLE.
12.11	2202BQ7201BZ10055713 - NEWCASTLE TO BLOEMFONTEIN. FROM NEWCASTLE TAXI RANK IN TERMINUS STREET LEFT VOORTREKKER TURN LEFT KIRKLAND STREET INTO ALLEN STREET LEFT INTO R34 TURN LEFT INTO R103 TURN RIGHT INTO R714 TURN LEFT INTO R26 CORNER OF OXFORD & GOLD STREET TO BETHLEHEM PROCEED TO WELKOM AND TURN TO BLOEMFONTEIN TAXI RANK AND RETURN.
12.12	2202BQ8203DN10055710 - NEWCASTLE TO STANDERTON. FROM NEWCASTLE TAXI RANK LEFT VOORTREKKER STREET TURN LEFT KIRKLAND STREET INTO ALLEN STREET LEFT N11 INTO R23 LEFT TO STANDERTON TAXI RANK AND RETURN.
12.13	2202BS2202BQ00055826 - OSIZWENI TO KWA-MDAKANE. FROM OSIZWENI (TOP - RANK) P296 ROAD PASS UBUHLEBOMZINYATHI,MAFAHLAWANE,KWARMLAN,NAAS FARM,SPRINGBOK,JOKIS JOIN P38 ROAD FAIBREEZE,MFUNDWENI,KILKEEL TO APPROVED MDAKANE TAXI RANK.DIRECT AND RETURN.



## transport

Department:  
Transport  
Province of KwaZulu-Natal

## GAZETTE

LGKZNG32-2019-OCT

REGION: ALL

12.14	2207B52202BQ00189217 - KWAMDAKANE TO NEWCASTLE.  FROM MDAKANE APPROVED TAXI RANK JOIN P38 ROAD PICK AND DROP KILKEEL, MFUNDWENI, FAIBREEZE JOIN P296 JOKIS, SPRINGBOK, NAAS FARM, KWARAMLAN, MAFAPHLAWANE, UBUHLEBOMZINYATHI, TOP RANK P296, 42 COMPLEX OFFLOADING AND LOADING AT ALL POINTS, NINE MILES JOIN P483, CAVAN FARM PICK AND DROP PROCEED TO KWAMATHUKUZA TURN RIGHT ASIPHEPHE DRIVE. ENTER INDUSTRIAL AREA PASS N11 JOIN ALBERT STREET, TURN LEFT KIRKLAND STREET, TURN RIGHT VOORTREKKER ST, TURN LEFT TERMINUS ST ENTER TAXI RANK AND RETURN TO SUTHERLAND ST, TURN LEFT YORK ST OR HOSPITAL ST AND TURN RIGHT ALLEN STREET. RESTRICTIONS: NO RESTRICTION TO AND FROM.
12.15	2207B52202BQ00189222 - MDAKANE TO NEWCASTLE.  FROM MDAKANE APPROVED TAXI RANK JOIN P38 ROAD PICK AND DROP KILKEEL, MFUNDWENI, FAIBREEZE JOIN P296 JOKIS, SPRINGBOK, NAAS FARM, KWARAMLAN, MAFAPHLAWANE, UBUHLEBOMZINYATHI, TOP RANK P296, 42 COMPLEX OFFLOADING AND LOADING AT ALL POINTS, NINE MILES JOIN P483, CAVAN FARM PICK AND DROP PROCEED TO KWA MATHUKUZA TURN RIGHT ASIPHEPHE DRIVE. ENTER INDUSTRIAL AREA PASS N11 JOIN ALBERT STREET, TURN LEFT KIRKLAND STREET, TURN RIGHT VOORTREKKER ST, TURN LEFT TERMINUS ST ENTER TAXI RANK AND RETURN TO SUTHERLAND ST, TURN LEFT YORK ST OR HOSPITAL ST AND TURN RIGHT ALLEN STREET. RESTRICTIONS ? NO RESTRICTION TO AND FROM.
12.16	220BG82202BQ10192394 - MDAKANE TO NEWCASTLE.  FROM MDAKANE TAXI RANK JOIN ROAD P272, ANNADALE MINE, ROOI POINT FARM, SHARPSTONE LAKE, KALVLAKTE, MBABANE, EMOYENI, NTENDEKA, HAALBOOM, JOIN P296 NINE MILES JOIN P283, CAVAN FARM, KWAMATHUKUZA JOIN N11 VIA EMMASOTSHENI ENTER ALLEN ST, TURN LEFT KIRKLAND STREET, TURN RIGHT VOORTREKKER ST, TURN LEFT TERMINUS ST ENTER APPROVED NEWCASTLE TAXI RANK AND RETURN. RESTRICTION NO RESTRICTION TO AND FROM. OFFLOADING AND LOADING AT ALL POINTS.



## transport

Department:  
Transport  
Province of KwaZulu-Natal

## GAZETTE

LGKZNG32-2019-OCT

REGION: ALL

1) <b>Application Number:</b> APP0118193	2) <b>Gazette Number:</b> LGKZNG32-2019-OCT
3) <b>Applicant:</b> SIYABONGA THULANI MBHELE <b>ID NO.</b> 9909106500088 <b>Association:</b> BERGVILLE TAXI ASSOCIATION	4) <b>Applicant Address:</b> P.O BOX 397 BERVILLE 3350
5) <b>Existing Licence Holder:</b> V MBELE <b>ID NO.</b> 7809155726083	6) <b>Existing Licence Holder Address:</b> P.O. BOX 397 BERGVILLE KWA-ZULU NATAL 3350
7) <b>Type of application:</b> NORMAL TRANSFER	8) <b>Operating Licence Number:</b> LGKZN0303000111
9) <b>Vehicle Type:</b> MINIBUS	10) 1 X 13 (SEATED) + 0 (STANDING)
11) <b>Region:</b> UTHUKELA	
12.1	2202ER2202ER00047771 - CHARTER SERVICE: FROM BERGVILLE TAXI RANK TO POINTS WITHIN THE PROVINCE OF KWAZULU-NATAL ONLY. NO PICKING UP OR SETTING DOWN OF PASSENGERS EN ROUTE
12.2	2202F721001900047624 - GREENPOINT - BERGVILLE FROM GREENPOINT TAXI RANK, STRAIGHT WITH D282, TURN RIGHT TO P30, TURN LEFT TO KINGSWAY, TURN RIGHT TO TATHAM ROAD, TURN LEFT TO WEST STREET, TURN LEFT TO BERGVILLE TAXI RANK AND RETURN TO THE SAME ROUTE.
12.3	2100192202DH10047634 - BERGVILLE TO LADYSMITH FROM BERGVILLE STREET TAXI RANK, STRAIGHT WITH HIGH STREET, TURN LEFT INTO SHARRAT STREET, TURN RIGHT INTO TATHAM ROAD, TURN RIGHT INTO KINGSWAY, TURN RIGHT INTO P340, TURN INTO P30 TURN LEFT INTO P110, TURN RIGHT INTO N11-1, TURN LEFT INTO MURCHISON STREET, TURN RIGHT INTO KING STREET, TURN LEFT TO INTO LYLLEL STREET, TURN RIGHT INTO LADYSMITH TAXI RANK.



## transport

Department:  
Transport  
Province of KwaZulu-Natal

## GAZETTE

LGKZNG32-2019-OCT

REGION: ALL

1) <b>Application Number:</b> APP0118198	2) <b>Gazette Number:</b> LGKZNG32-2019-OCT
3) <b>Applicant:</b> ZP NGEMA <b>ID NO.</b> 9002270601088 <b>Association:</b> UMGAI TAXI OWNERS ASSOCIATION	4) <b>Applicant Address:</b> PO BOX 10905 UMZINTO 4200
5) <b>Existing Licence Holder:</b> BH NGEMA <b>ID NO.</b> 7909305941085	6) <b>Existing Licence Holder Address:</b> P O BOX 10905 UMZINTO 4200
7) <b>Type of application:</b> NORMAL TRANSFER	8) <b>Operating Licence Number:</b> LGKZN1003000456
9) <b>Vehicle Type:</b> MINIBUS	10) 1 X 15 (SEATED) + 0 (STANDING)
11) <b>Region:</b> UGU-OGWINI	
12.1	2206LS2206LS00053229 - UMGAI TO HIGHFLATS UMGAI TAXI RANK INTO D492, JOIN ROAD P245, INTO R612, DROP OFF ONLY, INTO D49, DROP ONLY AND PROCEED TO HIGHFLATS TAXI RANK. OFFLOAD, LOAD AND RETURN ALONG FORWARD ROUTE IN REVERSE.
12.2	2206LS22067A10053230 - UMGAI TO PORT SHEPSTONE UMGAI TAXI RANK INTO ROAD D492, JOIN D492, JOIN R102 DROP OFF ONLY, JOIN RYDEA THEN PROCEED TO PORT SHEPSTONE TAXI RANK. OFFLOAD AND RETURN ALONG FORWARD ROUTE IN REVERSE.
12.3	2206LS2206LS00053227 - UMGAI TO UMZINTO FROM UMGAI RANK, INTO ROAD D492, INTO ROAD P245, INTO ROAD P 197, THEN PROCEED TO UMZINTO TAXI RANK. OFFLOAD AND RETURN ALONG FORWARD ROUTE IN REVERSE.
12.4	2206LS2206LS00053228 - UMGAI TO DURBAN (WARWICK AVENUE) FROM UMGAI TAXI RANK INTO D492, JOIN ROAD P197, DROP OFF ONLY, INTO P223 ROAD THEN PROCEED TO SCOTTSBURGH TAXI RANK. DROP OFF ONLY, PROCEED ALONG M4 TO WARWICK AVENUE IN DURBAN TAXI RANK. OFFLOAD AND RETURN ALONG FORWARD ROUTE IN REVERSE.



## transport

Department:  
Transport  
Province of KwaZulu-Natal

## GAZETTE

LGKZNG32-2019-OCT

REGION: ALL

1) <b>Application Number:</b> APP0118223	2) <b>Gazette Number:</b> LGKZNG32-2019-OCT
3) <b>Applicant:</b> BE JULA <b>ID NO.</b> 4405125472081 <b>Association:</b> BAMBANANI TAXI ASSOCIATION(KZN)	4) <b>Applicant Address:</b> PO BOX 716 MARGATE  4275
5) <b>Existing Licence Holder:</b> NOT APPLICABLE <b>ID NO.</b> NOT APPLICABLE	6) <b>Existing Licence Holder Address:</b> NOT APPLICABLE
7) <b>Type of application:</b> NEW OPERATING LICENCE	8) <b>Operating Licence Number:</b> LGKZN1003000605
9) <b>Vehicle Type:</b> MINIBUS	10) 1 X 15 (SEATED) + 0 (STANDING)
11) <b>Region:</b> UGU-OGWINI	
12.1	2206FG220BGG00194259 - PORT EDWARD TO WOZA / NZIMAKWE ROUTE.  FROM PORT EDWARD TAXI RANK TURN RIGHT INTO MAIN ROAD ROBOT, PROCEED R61 TOLL TOWARDS MARGATE, PROCEED R61 PALM BEACH, TURN LEFT TOWARDS IZINGOLWENI, NZIMAKWE ROAD ---TARR ROAD, PROCEED TO MUNSTER ROAD ?MUNSTER SHOPPING CENTRE, TURN RIGHT INTO IZINGOLWENI GRAVEL ROAD PASS JERICO STORE PICK UP AND DROP OFF AT GATE STORE, THONGASI ROAD D1097, TURN RIGHT D0861- WOZA ROAD, PROCEED STRAIGHT ALONG WOZA ROAD, TURN LEFT TO PORT EDWARD TAXI RANK.
12.2	2206FG220BGG00194260 - PORT EDWARD - XOLO/ GCILIMA ROUTE  FROM PORT EDWARD / XOLO/ GCILIMA ROUTEPORT EDWARD TAXI RANK TOWARDS XOLO ROUTE TRIBAL AREA, PORT EDWARD/ IZINGOLWENI TARR ROAD, TURN RIGHT PENDUKA TOWARDS GCILIMA AND MARGATE TAXI RANK, PROCEED WITH GRAVEL ROAD --- PENDUKA MANZAMHLOPHE GRAVEL ROAD, PROCEED PASS JABULANI STORE D1095 GRAVEL XOLO SERVICE GRAVEL ROAD, PROCEED ALONG TOWARDS GCILIMA, KWA MKHIZE STORE ? DROP OFF AND PICK UP, TURN LEFT TO D1092 NKOTHANENI, TURN AROUND AT NKOTHANENI/THUTHUKA TAXI RANK, TURN RIGHT OKHUSHWINI GRAVEL ROAD, THOKOTHE ROAD SERVICE DELIHLAZO TAXI RANK, TURN AROUND SAME BACK.
12.3	2206FG22067A00194261 - PORT EDWARD TO PORT SHEPSTONE  FROM PORT EDWARD TAXI RANK TURN RIGHT TO THE ROBOT, AT THE ROBOT TURN LEFT TO R61 AND PROCEED WITH R61 TOWARDS MUNSTER PICK UP AND DROP OFF AT MUNSTER, PROCEED TO TRAFALGAR PICK UP AND DROP OFF AND PROCEED TOWARDS SAN LAMEER PICK UP AND DROP OFF MARINA BEACH PROCEED TOWARDS SOUTHBROOM BUS STOP PICK UP AND DROP, PROCEED STRAIGHT WITH R61, TURN LEFT TO ALFORD ROAD AND TURN RIGHT WITH ALFORD TO R620, PROCEED WITH R620 MARINE DRIVE TO MANABA PICK UP AND DROP OFF AT MANABA BUS STOP, PROCEED WITH MARINE DRIVE UVONGO PICK UP AND DROP OFF UVONGO BUS STOP, PROCEED TO ST MICHAELS PICK UP AND DROP OFF AT ST MICHAELS, PROCEED TO SHELLY BEACH STOP AT ABRI SPIES PICK UP AND DROP OFF, PROCEED WITH MARINE DRIVE TOWARDS MC DONALDS FARM STOP AND DROP OFF PORT SHEPSTONE TECHNIKON PROCEED WITH R61TURN RIGHT AT QUARRY ROAD INTERSECTION TURN LEFT IN BAZLEY ROAD TURN LEFT INTO CORNNER ROAD TURN RIGHT IN MC ARTHUR STREET TURN RIGHT IN DENNIS SHEPSTONE TURN LEFT IN RYDER STREET ACROSS NELSON MANDELA INTO PORT SHEPSTONE TAXI RANK SAME ROUTE BACK TO PORT EDWARD.(CHANGE OF STARTING POINT) AS PER THE DECISION OF THE BOARD.
12.4	2206EV2206EZ00194264 - MVUTSHINI TO MARGATE.  FROM MVUTSHINI STAR POINTS TAXI RANK, PROCEED WITH GRAVEL ROAD TO MANKUNTSHANE PICK UP AT MBHELE BUS STOP, TURN RIGHT TO D1091 AT BANGUNI STORE PICK UP BANGUNI STORE, PROCEED THEN TURN LEFT INTO GRAVEL ROAD OATLANDS TOWARDS GAMALAKHE, TURN RIGHT INTO FASCADALE ROAD TO RAMSGATE PICK UP AND DROP OFF RAMSGATE TURN LEFT WITH R620 TO MARGATE-PROCEED WITH MARINE DRIVE TURN RIGHT TO MARGATE TAXI RANK, SAME ROUTE BACK TO MVUTSHINI.
12.5	2206EO2206EZ00194265 - 8.GCILIMA ROUTE TO MARGATE.  FROM GCILIMA TAXI RANK, GCILIMA ROAD, MARGATE SERVICE TURN LEFT NKAMPINI MBAMBI HIGH SCHOOL PICK UP AND DROP OFF, MQADI STOPPING ZONE TURN RIGHT D203 BHOKODISA, STOP AT MHLABULUNGILE SCHOOL, THANDOKUHLA / SHAKA STORE DROP OFF AND PICK UP, PROCEED ALONG D203, TURN LEFT AT R61 TOWARDS MARGATE, TURN LEFT AT RAMSGATE TURN OFF, TURN LEFT IN MARINE DRIVE, TURN RIGHT INTO EMOYENI TAXI RANK, AND RETURN OPPOSITE ROUTE BACK.
12.6	220BGY2206EZ00194266 - .LAMONT ROUTE- MARGATE .  FROM MANKUNTSHANE RANK, TURN RIGHT GRAVEL ROAD D1091, STOP MLONDE HIGH SCHOOL, PROCEED ALONG D1091 GRAVEL ROAD, DLAMINI STOP PICK UP AND DROP OFF, MTHOMBOTHI SCHOOL STOPPING ZONE, PROCEED ALONG TO LUDIMALA CLINIC --- PICK UP AND DROP OFF ZONE, LAMONT BIG STOP ? DROP OFF AND PICK UP ? DIP TANK, TURN OFF TO SERVICE ROAD NGWEMABALA, TURN TOWARDS SUNDUZA TAXI RANK. USE THE SAME ROUTE BACK TO MARGATE TAXI RANK AND RETURN.
12.7	220BGG2206EZ00194262 - PORT EDWARD TO MARGATE.  FROM PORT EDWARD TAXI RANK TURN RIGHT TO THE ROBOT, AT THE ROBOT TURN LEFT TO R61 AND PROCEED WITH R61 TOWARDS MUNSTER PICK UP AND DROP OFF AT MUNSTER, PROCEED TO TRAFALGAR PICK UP AND DROP OFF AND PROCEED TOWARDS SAN LAMEER PICK UP AND DROP OFF MARINA BEACH PROCEED TOWARDS SOUTHBROOM BUS STOP PICK UP AND DROP OFF, PROCEED STRAIGHT WITH R61, TURN LEFT TO ALFORD ROAD AND TURN RIGHT WITH ALFORD TO R620, PROCEED WITH R620 TO EMOYENI TAXI RANK, SAME ROUTE BACK TO THE RANK.
12.8	2206EO2206EZ00194263 - GCILIMA TO MARGATE GCILIMA TAXI RANK.  FROM GCILIMA R-D MARGATE, SERVICE TURN LEFT NKAMPINI-MBAMBI HIGH SCHOOL PICK UP DROP OFF MQADI STOPPING ZONE, TURN RIGHT D203- BHOKODISA, STOP AT MHLABULUNGILE SCHOOL, THANDOKUHLA STORE/SHAKA STORE DROP OFF AND PICK UP, PROCEED ALONG D203, TURN LEFT R61 TOWARDS MARGATE, TURN LEFT AT RAMSGATE TURN OFF, TURN RIGHT AT ALFORD AVENUE, TURN LEFT IN MARINE DRIVE, TURN INTO EMOYENI TAXI RANK, RETURN SAME BACK TO GCILIMA.
12.9	220BGG2206FG00194258 - PORT EDWARD / BRAEMAR/IZINGOLWENI/ MARGATE ROUTE  STARTING POINT – BREMER ROAD, IZINGOLWENI, PORT EDWARD TURN LEFT INTO BREMER ROAD. PROCEED ALONG BREMER ROAD TOWARDS IZINGOLWENI, TURN RIGHT- GRAVEL ROAD BREMER /NZIMAKWE ROAD, ENKONENI STORE- DROP OFF AND PICK UP, PROCEED ALONG GRAVEL ROAD – ENKONENI TOWARDS NZIMAKWE, PROCEED ALONG, PASS ENTABENI SCHOOL, PROCEED SOMPISI STORE, TURN LEFT D861 TO WOZA, PROCEED TO BHAMBULA TAXI RANK, THONGASI ROAD TOWARDS PORT EDWARD, PROCEED PASS THONGASI SCHOOL, THONGASI TAXI RANK, BALULA ROAD, TURN RIGHT TOWARDS PORT EDWARD TAXI RANK, SAME ROUTINE BACK.



## transport

Department:  
Transport  
Province of KwaZulu-Natal

## GAZETTE

LGKZNG32-2019-OCT

REGION: ALL

1)	<b>Application Number:</b> APP0118225	2)	<b>Gazette Number:</b> LGKZNG32-2019-OCT
3)	<b>Applicant:</b> NV NGILANDE <b>ID NO.</b> 6211280781086 <b>Association:</b> BAMBANANI TAXI ASSOCIATION(KZN)	4)	<b>Applicant Address:</b> P.O.BOX 1403 MARGATE  4275
5)	<b>Existing Licence Holder:</b> NOT APPLICABLE <b>ID NO.</b> NOT APPLICABLE	6)	<b>Existing Licence Holder Address:</b> NOT APPLICABLE
7)	<b>Type of application:</b> NEW OPERATING LICENCE	8)	<b>Operating Licence Number:</b> NOTAVAILABLE
9)	<b>Vehicle Type:</b> MINIBUS	10)	1 X 15 (SEATED) + 0 (STANDING)
11)	<b>Region:</b> UGU-OGWINI		
12.1	2206EO2206EZ00055165 - 4 PORT EDWARD / XOLO / GCILIMA ROUTE PORT EDWARD TAXI RANK TOWARDS XOLO ROUTE TRIBAL AREA, PORT EDWARD / IZINGOLWENI TAR ROAD, TURN RIGHT PENDUKA TOWARDS GCILIMA AND TOWARDS MARGATE TAXI RANK PROCEED WITH GRAVEL ROAD -PENDUKA MANZAMHLOPHE GRAVEL ROAD PROCEED PASS JABULANI STORE D1095 GRAVEL XOLO SERVICE GRAVEL ROAD PROCEED ALONG TOWARDS GDILIMA, KWAMKHIZA STORE - DROP OFF AND PICK UP TURN LEFT TO D1092 NKONENI, TURN AROUND AT NKONENI / TUTUKA TAXI RANK, TURN RIGHT - OKHUSHWINI GRAVEL ROAD - THOKOTHE ROAD - SERVICE ROAD, DELIHLAZO TAXI RANK, TURN AROUND SAME ROUTE BACK.		
12.2	2206EO2206EZ00194263 - GCILIMA TO MARGATE GCILIMA TAXI RANK.  FROM GCILIMA R-D MARGATE, SERVICE TURN LEFT NKAMPINI-MBAMBI HIGH SCHOOL PICK UP DROP OFF MQADI STOPPING ZONE, TURN RIGHT D203- BHOKODISA, STOP AT MHLABULUNGILE SCHOOL, THANDOKUHLE / SHAKA STORE DROP OFF AND PICK UP, PROCEED ALONG D203, TURN LEFT R61 TOWARDS MARGATE, TURN LEFT AT RAMSGATE TURN OFF, TURN RIGHT AT ALFORD AVENUE, TURN LEFT IN MARINE DRIVE, TURN INTO EMOYENI TAXI RANK, RETURN SAME BACK TO GCILIMA.		
12.3	2206EO2206EZ00194265 - 8.GCILIMA ROUTE TO MARGATE.  FROM GCILIMA TAXI RANK, GCILIMA ROAD, MARGATE SERVICE TURN LEFT NKAMPINI MBAMBI HIGH SCHOOL PICK UP AND DROP OFF, MQADI STOPPING ZONE TURN RIGHT D203 BHOKODISA, STOP AT MHLABULUNGILE SCHOOL, THANDOKUHLE / SHAKA STORE DROP OFF AND PICK UP, PROCEED ALONG D203, TURN LEFT AT R61 TOWARDS MARGATE, TURN LEFT AT RAMSGATE TURN OFF, TURN LEFT IN MARINE DRIVE, TURN RIGHT INTO EMOYENI TAXI RANK, AND RETURN OPPOSITE ROUTE BACK.		
12.4	2206EV2206EZ00055166 - GCILIMA TO MARGATE  GCILIMA TAXI RANK, GCILIMA ROAD, MARGATE, SERVICE - TURN LEFT NKAMPINI - MBAMBI HIGH SCHOOL PICK UP AND DROP OFF, MQADI STOPPING ZONE, TURN RIGHT D203 - BHODISA, STOP AT MHLABULUNGILE SCHOOL, THANDOKUHLE / SHAKA STORE DROP OFF AND PICK UP PROCEED ALONG D203, TURN LEFT R61 TOWARDS MARGATE, TURN LEFT AT RAMSGATE TURN OFF, TURN RIGHT AT ALFORD AVENUE, TURN LEFT IN MARINE DRIVE, TURN RIGHT INTO EMOYENI TAXI RANK, RETURN OPPOSITE ROUTE BACK.		
12.5	2206EV2206EZ00194264 - MVUTSHINI TO MARGATE.  FROM MVUTSHINI STAR POINTS TAXI RANK, PROCEED WITH GRAVEL ROAD TO MANKUTSHANE PICK UP AT MBHELE BUS STOP, TURN RIGHT TO D1091 AT BANGUNI STORE PICK UP BANGUNI STORE, PROCEED THEN TURN LEFT INTO GRAVEL ROAD OATLANDS TOWARDS GAMALAKHE, TURN RIGHT INTO FASCADALE ROAD TO RAMSGATE PICK UP AND DROP OFF RAMSGATE TURN LEFT WITH R620 TO MARGATE-PROCEED WITH MARINE DRIVE TURN RIGHT TO MARGATE TAXI RANK, SAME ROUTE BACK TO MVUTSHINI.		
12.6	2206EZ2100CY00055167 - GCILIMA TO MARGATE TAXI RANK FROM MARGATE TAXI RANK TURN LEFT IN R61 MARINE DRIVE PROCEED ON THE R61 TOWARDS RAMSGATE, USE OLD RAMSGATE ROAD - ROAD AT SOUTHBROOM, TURN RIGHT INTO BUSHY VALE NO.1 PROCEED ON GRAVEL ROAD COME OUT AT BUSHY VALE NO.3 D337 - MARINA BEACH, PICK UP AT GCILIMA PHATHWA HIGH SCHOOL, TURN ON THE R102MARINA BEACH, PICK AND DROP OFF ZONE AT SOUTHBROOM, TURN LEFT ON THE R102 TO RAMSGATE, TAKE RAMSGATE TURN OFF ON TOLL ROAD, TURN RIGHT AT ALFORD AVENUE, TURN LEFT IN R61 MARINE DRIVE TURN RIGHT INTO EMOYENI TAXI RANK.		
12.7	2206EZ22067A00055168 - MVUSHINI TO MARGATE  MVUSHINI ROUTE TURN LEFT INTO MARINE DRIVE, PROCEED STRAIGHT INTO MARINE DRIVE ,TURN RIGHT INTO FASCADALE ROAD TURN RIGHT INTO GRAVEL ROAD - OATSLANDS - TOWARDS GAMALAKHE, TURN RIGHT INTO D1097,TURN LEFT INTO D1091 AT BUNGANI STORE PROCEED STRAIGHT INTO GRAVEL ROAD, PICK UP AND DROP OFF AT THE STAR POINTS RANK, MVUTSHINI STOP - OFF AND PICK UP, WILTON ROAD - PROCEED LEFT STOP AT MBHELE STOP - PICK UP AND DROP OFF POINTS, TURN RIGHT MANKUTSHANE ROAD GRAVEL ,TURN AROUND AT MANKUTSHANE RANK SAME ROUTE BACK TO MARGATE.		
12.8	2206FG21008S10055171 - PORT EDWARD TO PORT SHEPSTONE  FROM TAXI RANK TURN RIGHT IN MARINE DRIVE - R61, PROCEED WITH MARINE DRIVE TOWARDS SHELLEY BEACH, MANABA PICK UP ON MARINE DRIVE - GOLDEN MOON, DROP OFF IN MARINE DRIVE - UVONGO BUS STOP UVONGO - MARINE DRIVE PICK UP AND DROP OFF AT ST. MICHAEL-ON-SEA PROCEED MARINE DRIVE R61 TOWARDS SHELLEY BEACH, STOP AT ABRIE SPIES MARINE DRIVE AT PICK UP AND DROP OFF ZONE PROCEED WITH MARINE DRIVE, STOP AND PICK UP IN MARINE DRIVE (OLD DRIVE-IN), PROCEED WITH MARINE DRIVE-PICK UP AND DROP OFF AT OLD MCDONALDS FARM, STOP AND DROP OFF AT PORT SHEPSTONE TECHNIKON PROCEED WITH THE R61 - TURN RIGHT AT QUARRY ROAD INTERSECTION, TURN LEFT IN BAZELY ROAD, TURN LEFT IN CONNER STREET, TURN RIGHT IN MCARTHUR STREET, TURN RIGHT IN DENNIS SHEPSTONE, TURN LEFT IN RYDER STREET ACROSS NELSON MANDELA DRIVE INTO PORT SHEPSTONE TAXI RANK SAME ROUTE BACK.		
12.9	2206FG22067A00194261 - PORT EDWARD TO PORT SHEPSTONE  FROM PORT EDWARD TAXI RANK TURN RIGHT TO THE ROBOT, AT THE ROBOT TURN LEFT TO R61 AND PROCEED WITH R61 TOWARDS MUNSTER PICK UP AND DROP OFF AT MUNSTER, PROCEED TO TRAFALGAR PICK UP AND DROP OFF AND PROCEED TOWARDS SAN LAMEER PICK UP AND DROF OFF MARINA BEACH PROCEED TOWARDS SOUTHBROOM BUS STOP PICK UP AND DROP. PROCEED STRAIGHT WITH R61, TURN LEFT TO ALFORD ROAD AND TURN RIGHT WITH ALFORD TO R620, PROCEED WITH R620 MARINE DRIVE TO MANABA PICK UP AND DROP OFF AT MANABA BUS STOP, PROCEED WITH MARINE DRIVE UVONGO PICK UP AND DROP OFF UVONGO BUS STOP, PROCEED TO ST MICHAELS PICK UP AND DROP OFF AT ST MICHAELS, PROCEED TO SHELLEY BEACH STOP AT ABRI SPIES PICK UP AND DROP OFF, PROCEED WITH MARINE DRIVE TOWARDS MC DONALDS FARM STOP AND DROP OFF PORT SHEPSTONE TECHNIKON PROCEED WITH R61TURN RIGHT AT QUARRY ROAD INTERSECTION TURN LEFT IN BAZLEY ROAD TURN LEFT INTO CORNER STREET TURN RIGHT IN MC ARTHUR STREET TURN RIGHT IN DENNIS SHEPSTONE TURN LEFT IN RYDER STREET ACROSS NELSON MANDELA INTO PORT SHEPSTONE TAXI RANK SAME ROUTE BACK TO PORT EDWARD.(CHANGE OF STARTING POINT) AS PER THE DECISION OF THE BOARD.		





## transport

Department:  
Transport  
Province of KwaZulu-Natal

## GAZETTE

LGKZNG32-2019-OCT

REGION: ALL

12.10	2206FG2206EZ00055162 - MARGATE TO PORT EDWARD FROM MARGATE TAXI RANK TURN LEFT TO MARINE DRIVE, PICK UP AT VILLA DEL SOL, TURN RIGHT ALFORD AVENUE 61 - TURN LEFT R61 TOLL ROAD, PROCEED WITH TOLL THROUGH SOUTHBROOM, PICK UP AND DROP OFF SOUTHBROOM, PROCEED ALONG R620 TOWARDS PORT EDWARD, PICK UP AND DROPOFF AT SAN LAMEER, PROCEED ON THE R620 TOWARDS TRAFALGAR, PICK AND DROP OFF AT TRAFALGAR PROCEED ON THE R620 TOWARDS MUNSTER, PICK UP AND DROP OFF AT MUNSTER, PROCEED ON THE R620 PICK UP AND DROP OFF AT IZINGOLWENI TURN OFF, PROCEED R620 TOWARDS PORT EDWARDS SAME ROUTE BACK TO MARGATE.
12.11	2206FG2206FK00055163 - 2. PORT EDWARD / IZINGOLWENI/ BRAEMER/ MARGATE ROUTE. FROM BRAEMAR ROAD, IZINGOLWENI, PORT EDWARD, TURN LEFT INTO BRAEMAR ROAD, PROCEED ALONG BRAEMAR ROAD TOWARDS IZINGOLWENI, TURN RIGHT - GRAVEL ROAD BRAEMAR/ NZIMANDE ROAD, ENKONENI STORE- DROP OFF AND PICK UP, PROCEED ALONG GRAVEL ROAD- ENKOMENI TOWARDS NZIMANDE, PROCEED ALONG PASS ENTABENI SCHOOL, PROCEED SOMBISI STORE, TURN LEFT D861 TO WOZA PROCEED TO BAMBULA TAXI RANK TONGAAT ROAD TOWARDS PORT EDWARD PROCEED PAST TONGASI SCHOOL, TONGASI TAXI RANK, BALUNA ROAD, TURN RIGHT TOWARDS PORT EDWARD TAXI RANK SAME ROUTE BACK.
12.12	2206FG2206FQ00055164 - PORT EDWARD TO WOZA FROM PORT EDWARD TAXI RANK TURN RIGHT INTO MAIN ROAD ROBOTS PROCEED R61 TOLL TOWARDS MARGATE, PROCEED R61 PAST PALM BEACH, TURN LEFT TOWARDS IZINGOLWENI, NZIMAKWE ROAD - TAR ROAD PROCEED TO THE OLD MUNSTER ROAD - MUNSTER SHOPPING CENTRE, TURN RIGHT INTO IZINGOLWENI GRAVEL ROAD PASS JERICHO STORE, PICK UP AND DROP OFF AT GATE STORE, TONGASI ROAD D1097, TURN RIGHT D0861 - WOZA ROAD PROCEED STRAIGHT ALONG WOZA ROAD, TURN LEFT TO PORT EDWARD TAXI RANK.
12.13	2206FG2206LS10055170 - 8. LAMONT ROUTE - MARGATE. FROM MANKUTSHANE RANK, TURN RIGHT GRAVEL ROAD D1091, STOP MONDE HIGH SCHOOL PROCEED ALONG D1091 GRAVEL ROAD, DLAMINI STOP PICK AND DROP OFF, MTHOMBOTHI SCHOOL STOPPING ZONE PROCEED ALONG TO LUDIMOLA CLINIC - PICK AND DROP OFF ZONE, LAMONG BIG STOP - STOP OFF AND PICK UP - DIP TANK, TURN OFF TO SERVICE ROAD NGWEMABALA, TURN RIGHT TOWARDS SUNDUZA ROAD PROCEED STRAIGHT WITH DINGSTONE GRAVEL ROAD, TURN AROUND AT SUNDUZA TAXI RANK USE THE SAME ROUTE BACK TO MARGATE TAXI RANK AND RETURN.
12.14	2206FG2206BG00194259 - PORT EDWARD TO WOZA / NZIMAKWE ROUTE. FROM PORT EDWARD TAXI RANK TURN RIGHT INTO MAIN ROAD ROBOT, PROCEED R61 TOLL TOWARDS MARGATE, PROCEED R61 PALM BEACH, TURN LEFT TOWARDS IZINGOLWENI, NZIMAKWE ROAD ---TARR ROAD, PROCEED TO MUNSTER ROAD ? MUNSTER SHOPPING CENTRE, TURN RIGHT INTO IZINGOLWENI GRAVEL ROAD PASS JERICHO STORE PICK UP AND DROP OFF AT GATE STORE, THONGASI ROAD D1097, TURN RIGHT D0861- WOZA ROAD, PROCEED STRAIGHT ALONG WOZA ROAD, TURN LEFT TO PORT EDWARD TAXI RANK.
12.15	2206FG2206BG00194260 - PORT EDWARD - XOLO/ GCILIMA ROUTE FROM PORT EDWARD / XOLO/ GCILIMA ROUTE PORT EDWARD TAXI RANK TOWARDS XOLO ROUTE TRIBAL AREA, PORT EDWARD/ IZINGOLWENI TARR ROAD, TURN RIGHT PENDUKA TOWARDS GCILIMA AND MARGATE TAXI RANK, PROCEED WITH GRAVEL ROAD --- PENDUKA MANZAMHLOPHE GRAVEL ROAD, PROCEED PASS JABULANI STORE D1095 GRAVEL XOLO SERVICE GRAVEL ROAD, PROCEED ALONG TOWARDS GCILIMA, KWA MKHIZE STORE ? DROP OFF AND PICK UP, TURN LEFT TO D1092 NKOTHANENI, TURN AROUND AT NKOTHANENI/ THUTHUKA TAXI RANK, TURN RIGHT OKHUSHWINI GRAVEL ROAD, THOKOTHE ROAD SERVICE DELIHLAZO TAXI RANK, TURN AROUND SAME BACK.
12.16	220BGG2206EZ00194262 - PORT EDWARD TO MARGATE. FROM PORT EDWARD TAXI RANK TURN RIGHT TO THE ROBOT, AT THE ROBOT TURN LEFT TO R61 AND PROCEED WITH R61 TOWARDS MUNSTER PICK UP AND DROP OFF AT MUNSTER, PROCEED TO TRAFALGAR PICK UP AND DROP OFF AND PROCEED TOWARDS SAN LAMEER PICK UP AND DROP OFF MARINA BEACH PROCEED TOWARDS SOUTHBROOM BUS STOP PICK UP AND DROP OFF, PROCEED STRAIGHT WITH R61, TURN LEFT TO ALFORD ROAD AND TURN RIGHT WITH ALFORD TO R620, PROCEED WITH R620 TO EMOYENI TAXI RANK, SAME ROUTE BACK TO THE RANK.
12.17	220BGG2206FG00194258 - PORT EDWARD / BRAEMAR/ IZINGOLWENI/ MARGATE ROUTE STARTING POINT - BRAEMAR ROAD, IZINGOLWENI, PORT EDWARD TURN LEFT INTO BRAEMAR ROAD. PROCEED ALONG BRAEMAR ROAD TOWARDS IZINGOLWENI, TURN RIGHT- GRAVEL ROAD BRAEMAR / NZIMAKWE ROAD, ENKONENI STORE- DROP OFF AND PICK UP, PROCEED ALONG GRAVEL ROAD - ENKONENI TOWARDS NZIMAKWE, PROCEED ALONG, PASS ENTABENI SCHOOL, PROCEED SOMPISI STORE, TURN LEFT D861 TO WOZA, PROCEED TO BHAMBULA TAXI RANK, THONGASI ROAD TOWARDS PORT EDWARD, PROCEED PASS THONGASI SCHOOL, THONGASI TAXI RANK, BALULA ROAD, TURN RIGHT TOWARDS PORT EDWARD TAXI RANK, SAME ROUTINE BACK.
12.18	220BGY2206EZ00194266 - . LAMONT ROUTE- MARGATE . FROM MANKUTSHANE RANK, TURN RIGHT GRAVEL ROAD D1091, STOP MLONDE HIGH SCHOOL, PROCEED ALONG D1091 GRAVEL ROAD, DLAMINI STOP PICK UP AND DROP OFF, MTHOMBOTHI SCHOOL STOPPING ZONE, PROCEED ALONG TO LUDIMOLA CLINIC --- PICK UP AND DROP OFF ZONE, LAMONT BIG STOP ? DROP OFF AND PICK UP ? DIP TANK, TURN OFF TO SERVICE ROAD NGWEMABALA, TURN TOWARDS SUNDUZA TAXI RANK. USE THE SAME ROUTE BACK TO MARGATE TAXI RANK AND RETURN.



## transport

Department:  
Transport  
Province of KwaZulu-Natal

## GAZETTE

LGKZNG32-2019-OCT

REGION: ALL

1) <b>Application Number:</b> APP0118226	2) <b>Gazette Number:</b> LGKZNG32-2019-OCT
3) <b>Applicant:</b> T A GWALA <b>ID NO.</b> 6703035937088 <b>Association:</b> MOPHELA ESTON TAXI OWNERS ASSOCIATION	4) <b>Applicant Address:</b> D1094 UNIT4 MPUMALANGA HAMMARSDALE KWA-ZULU NATAL 3700
5) <b>Existing Licence Holder:</b> NOT APPLICABLE <b>ID NO.</b> NOT APPLICABLE	6) <b>Existing Licence Holder Address:</b> NOT APPLICABLE
7) <b>Type of application:</b> NEW OPERATING LICENCE	8) <b>Operating Licence Number:</b> NOTAVAILABLE
9) <b>Vehicle Type:</b> MINIBUS	10) 1 X 13 (SEATED) + 0 (STANDING)
11) <b>Region:</b> DURBAN WEST	
12.1	2100H322068T00050937 - FROM ESTON RANK (P21) TO MOPHELA.  OUTBOUND: FROM APPROVED TAXI RANK IN ESTON (P21), TURN RIGHT INTO (D72) MOPHELA ROAD, VIA NJOBOKAZI DRIVE, PROCEED TO MOPHELA TAXI RANK (P430).  ALTERNATIVELY, TURN RIGHT TO MEYIWA ROAD TO MCOYI AT MPUMALANGA TAXI RANK, DIRECT AND RETURN.  INBOUND: FROM APPROVED TAXI RANK IN MOPHELA (430), INTO MOPHELA ROAD VIA NJOBOKAZI, INTO P489, PROCEED TOWARDS TAXI RANK AT ESTON (P21).
12.2	22065H2206LS00165791 - MOPHELA TO DURBAN FROM APPROVED TAXI RANK AT MOPHELA TURN LEFT TO MR430 MAIN ROAD, TURN RIGHT TO HAMMARSDALE MAIN ROAD (M50N) PASS HAMMARSDALE INDUSTRIAL AREA PROCEED AND TURN RIGHT TO N3 STRAIGHT TO DURBAN, DROP PASSENGERS AT BRICKFIELD, PROCEED TO TOLLGATE INTO TOLLGATE ROAD. AFTER TOLLGATE ROAD AT THE BUS STOP, DROP PASSENGERS THEN TURN RIGHT TO CENTENARY ROAD DROP PASSENGERS AT BEREA ROAD (STATION) THEN TURN TO SYDNEY ROAD, TURN LEFT TO WEST STRAAT TO THEATRE LANK (STAND NO 137) MOPHELA TAXI RANK OFF AND LOAD PASSENGERS.
12.3	22065H2206RK00165794 - MOPHELA TO PINETOWN  FROM APPROVED TAXI RANK AT MOPHELA TURN LEFT TO MR430 MAIN ROAD TURN RIGHT TO HAMMARSDALE MAIN ROAD (M50N) AND PASS GEORGE DALE RIGHT TO N3 TO DURBAN, TURN LEFT TO M13 OFF RAMP TO PINETOWN TURN LEFT TO OLD MAIN ROAD, CROSS THE ROBOT THEN DROP PASSENGERS AT THE BUS STOP OPPOSITE MIDAS (NORTHLANE BUILDING) THE TURN BACK TO MOPHELA TAXI RANK.
12.4	22068T2100H300050934 - MOPHELA TO RICHMOND  FROM APPROVED TAXI RANK AT ESTON (P21), INTO P24, TURN LEFT TO R624 TO RICHMOND, TURN RIGHT TO R56 RICHMOND AND IXOPO MAIN ROAD, TURN LEFT TO SHEPSTONE STREET TO TOWN, TURN RIGHT TO CHILLY STREET, RIGHT INTO NELSON STREET TO APPROVED TAXI RANK IN RICHMOND (CORNER OF CHILLY STREET AND NELSON STREET), DIRECT AND RETURN.  FROM APPROVED TAXI RANK IN RICHMOND (CORNER CHILLY STREET AND NELSON STREET), INTO NELSON STREET, INTO CHILLY STREET, LEFT INTO SHEPSTONE STREET, RIGHT INTO R56 RICHMOND AND IXOPO MAIN ROAD, INTO P24, PROCEED TO APPROVED TAXI RANK IN ESTON (P21), DIRECT AND RETURN.
12.5	22068T2100H300050936 - MOPHELA TO PIETERMARITZBURG  FROM MOPHELA TO APPROVED TAXI RANK IN BERG STREET RANK NO. 2 – BELOW RETIEF STREET.  FROM APPROVED TAXI RANK IN MOPHELA WHICH IS SITUATED AT THE CORNER OF MEYIWA ROAD AND SANKOTSHE AND MOPHELA ROAD, INTO P430, INTO P385, WHICH BECOMES UITKOMST STREET, CROSS OVER TO VAN DE PLANK SQUARE (PICK UP PASSENGERS ONLY, NO OFF LOADING PASSENGERS), BACK ONTO R103 TOWARDS UMLAAS ROAD, TURN RIGHT INTO R603, TOWARDS UMLAAS ROAD AND JOIN N3, TURN LEFT INTO CHURCH STREET / OLD GREYTOWN ROAD (R33), TURN RIGHT INTO EAST STREET, TURN LEFT INTO PIETERMARITZ STREET, TURN RIGHT INTO PINE STREET, TURN RIGHT INTO BERG STREET, TO THE RANK AT THE CORNER OF RETIEF AND BERG STREET, DIRECT AND RETURN.  FROM APPROVED TAXI RANK IN BERG STREET (RANK NO.2) TO APPROVED TAXI RANK IN MOPHELA.  FROM BERG STREET RANK (NO. 2), RIGHT INTO EAST STREET, WHICH BECOMES ECHO ROAD, INTO AND ALONG ORTHMANN ROAD, INTO AND ALONG N3, INTO P385 AND INTO P430 AND PROCEED TO APPROVED TAXI RANK IN MOPHELA (AT THE CORNER OF MEYIWA ROAD AND SANKOTSHE AND MOPHELA ROAD), DIRECT AND RETURN.
12.6	22068T22068T00050938 - ESTON TO MID ILLOVO  FROM APPROVED TAXI RANK IN ESTON (P21), TURN INTO R603, MID ILLOVO, PROCEED TO TAXI RANK AT SPAR, PASS ISMONT JABULA STORE AND KWA MATHIKANI STORE, DIRECT AND RETURN  FROM APPROVED TAXI RANK IN MID ILLOVO, INTO R603, PROCEED TOWARDS APPROVED TAXI RANK IN ESTON (P21), DIRECT AND RETURN
12.7	22068T2209WC10050935 - FROM ESTON TAXI RANK (P21) TO ISIPINGO  INBOUND.  FROM APPROVED TAXI RANK AT ESTON (P21) INTO UMBUMBULU ROAD (R603), TURN LEFT AT FOLWENI OFF-RAMP AND INTO ISIPINGO, AT INTERSECTION OF ISIPINGO MAIN ROAD, TURN LEFT INTO ISIPINGO TAXI RANK, OPPOSITE ISIPINGO RAILWAY STATION, DIRECT AND RETURN  OUTBOUND.  FROM APPROVED TAXI RANK IN ISIPINGO (OPPOSITE ISIPINGO RAILWAY STATION), TURN RIGHT INTO ISIPINGO INTERSECTION AND PROCEED TOWARDS UMBUMBULU ROAD (R603) AND PROCEED TO APPROVED TAXI RANK AT ESTON (P21), DIRECT AND RETURN.
12.8	220B5822068T10165806 - ESTON TO PIETERMARITZBURG  FROM APPROVED TAXI RANK AT ESTON AT D72 TURN RIGHT TO R603 TURN RIGHT TO D103 OLD MAIN ROAD CAMPERDOWN, CROSS OVER TO VANDER PLANK SQUARE PROCEED TO CAMPERDOWN TAXI RANK PICK UP AND DROP OFF PASSENGERS, BACK ONTO R103 TOWARDS UMLAAS ROAD AND JOIN N3 TURN LEFT INTO CHURCH STREET OLD GREYTOWN ROAD R33 TURN RIGHT INTO EAST STREET, RETIEF AND BERG STREET (EMATSHENI) PICK UP PASSENGERS AND RE-TURN. FROM APPROVED TAXI RANK IN BERG STREET (RANK NO2) TO APPROVED TAXI RANK IN MOPHELA.



## transport

Department:  
Transport  
Province of KwaZulu-Natal

## GAZETTE

LGKZNG32-2019-OCT

REGION: ALL

12.9	220B582206LS00165804 - ESTON TO DURBAN
	FROM APPROVED TAXI RANK AT ESTON TURN RIGHT TO D72 AND TURN LEFT TO MR430 PASS MOPHELA, SANKONTSHE, GEORGEDALE AND HAMMERSDALE (M50N) INDUSTRIAL AREA STRAIGHT TO N3 DRIVE TO OFF LOADING AT BRICKFIELD BUS STOP, PROCEED TO TOLL GATE AND THEN CROSS TILL GATE ROAD AND DROP PASSENGERS, THEN TURN LEFT TO SYDNEY ROAD, TURN LEFT TO WEST STREET, TURN LEFT TO BROOK STREET, THEN RIGHT TO THEATRE LANE (STAND NO 137) MOPHELA ESTON RANK OFF LOAD AND LOAD PASSENGERS, THEN TURN BACK AND JOIN WEST STREET, TURN LEFT TO RUSSEL STREET THEN BACK TO ESTON TAXI RANK.
12.10	220B582206RK00165797 - ESTON TO PINETOWN
	FROM APPROVED TAXI RANK AT ESTON TURN RIGHT TO D72 THEN TURN LEFT TO MR430 PASS MOPHELA, SANKONTSHE, TURN RIGHT TO HAMMERSDALE MAIN ROAD (M50N) PASS GEORGEDALE, HAMMERSDALE INDUSTRIAL AREA, STRAIGHT TO N3, TURN RIGHT TO DURBAN, TURN LEFT TO M13 OLD MAIN ROAD PINETOWN AND CROSS ANDERSON ROAD AFTER ROBOT AT THE BUS STOP OPPOSITE MIDAS AT (NORTHLANE BUILDING) DROP PASSENGERS THEN TURN BACK AT ESTON TAXI RANK.
12.11	220B58220B5900165789 - ESTON TAXI RANK TO CAMPERDOWN
	FROM APPROVED TAXI RANK AT ESTON CORNER OF D72 AND R603 TURN RIGHT AT R603, PICK UP PASSENGERS AT 1 THALA TREVERTON FARM, INGOMANKULU, KILLARNEY AND THEN TURN RIGHT TO D103 OLD MAIN ROAD TO CAMPERDOWN CROSS OVER TO VANDER PLAK SQUARE PROCEED TO CAMPERDOWN TAXI RANK, DROP OFF AND PICK UP PASSENGERS TO ESTON TAXI RANK.



## transport

Department:  
Transport  
Province of KwaZulu-Natal

## GAZETTE

LGKZNG32-2019-OCT

REGION: ALL

1) <b>Application Number:</b> APP0118228	2) <b>Gazette Number:</b> LGKZNG32-2019-OCT
3) <b>Applicant:</b> ZE LANGAZANE <b>ID NO.</b> 5905305405081 <b>Association:</b> BAMBANANI TAXI ASSOCIATION(KZN)	4) <b>Applicant Address:</b> PO BOX 20405 MARGATE  4275
5) <b>Existing Licence Holder:</b> NOT APPLICABLE <b>ID NO.</b> NOT APPLICABLE	6) <b>Existing Licence Holder Address:</b> NOT APPLICABLE
7) <b>Type of application:</b> NEW OPERATING LICENCE	8) <b>Operating Licence Number:</b> NOTAVAILABLE
9) <b>Vehicle Type:</b> MINIBUS	10) 1 X 15 (SEATED) + 0 (STANDING)
11) <b>Region:</b> UGU-OGWINI	
12.1	2206EO2206EZ00055165 - 4 PORT EDWARD / XOLO / GCILIMA ROUTE PORT EDWARD TAXI RANK TOWARDS XOLO ROUTE TRIBAL AREA, PORT EDWARD / IZINGOLWENI TAR ROAD, TURN RIGHT PENDUKA TOWARDS GCILIMA AND TOWARDS MARGATE TAXI RANK PROCEED WITH GRAVEL ROAD -PENDUKA MANZAMHLOPHE GRAVEL ROAD PROCEED PASS JABULANI STORE D1095 GRAVEL XOLO SERVICE GRAVEL ROAD PROCEED ALONG TOWARDS GDILIMA, KWAMKHIZA STORE - DROP OFF AND PICK UP TURN LEFT TO D1092 NKONENI, TURN AROUND AT NKONENI / TUTUKA TAXI RANK, TURN RIGHT - OKHUSHWINI GRAVEL ROAD - THOKOTHE ROAD - SERVICE ROAD, DELIHLAZO TAXI RANK, TURN AROUND SAME ROUTE BACK.
12.2	2206EO2206EZ00194263 - GCILIMA TO MARGATE GCILIMA TAXI RANK.  FROM GCILIMA R-D MARGATE, SERVICE TURN LEFT NKAMPINI-MBAMBI HIGH SCHOOL PICK UP DROP OFF MQADI STOPPING ZONE, TURN RIGHT D203- BHOKODISA, STOP AT MHLABULUNGILE SCHOOL, THANDOKUHLE / SHAKA STORE DROP OFF AND PICK UP, PROCEED ALONG D203, TURN LEFT R61 TOWARDS MARGATE, TURN LEFT AT RAMSGATE TURN OFF, TURN RIGHT AT ALFORD AVENUE, TURN LEFT IN MARINE DRIVE, TURN INTO EMOYENI TAXI RANK, RETURN SAME BACK TO GCILIMA.
12.3	2206EO2206EZ00194265 - 8.GCILIMA ROUTE TO MARGATE.  FROM GCILIMA TAXI RANK, GCILIMA ROAD, MARGATE SERVICE TURN LEFT NKAMPINI MBAMBI HIGH SCHOOL PICK UP AND DROP OFF, MQADI STOPPING ZONE TURN RIGHT D203 BHOKODISA, STOP AT MHLABULUNGILE SCHOOL, THANDOKUHLE / SHAKA STORE DROP OFF AND PICK UP, PROCEED ALONG D203, TURN LEFT AT R61 TOWARDS MARGATE, TURN LEFT AT RAMSGATE TURN OFF, TURN LEFT IN MARINE DRIVE, TURN RIGHT INTO EMOYENI TAXI RANK, AND RETURN OPPOSITE ROUTE BACK.
12.4	2206EV2206EZ00055166 - GCILIMA TO MARGATE  GCILIMA TAXI RANK, GCILIMA ROAD, MARGATE, SERVICE - TURN LEFT NKAMPINI - MBAMBI HIGH SCHOOL PICK UP AND DROP OFF, MQADI STOPPING ZONE, TURN RIGHT D203 - BHODISA, STOP AT MHLABULUNGILE SCHOOL, THANDOKUHLE / SHAKA STORE DROP OFF AND PICK UP PROCEED ALONG D203, TURN LEFT R61 TOWARDS MARGATE, TURN LEFT AT RAMSGATE TURN OFF, TURN RIGHT AT ALFORD AVENUE, TURN LEFT IN MARINE DRIVE, TURN RIGHT INTO EMOYENI TAXI RANK, RETURN OPPOSITE ROUTE BACK.
12.5	2206EV2206EZ00194264 - MVUTSHINI TO MARGATE.  FROM MVUTSHINI STAR POINTS TAXI RANK, PROCEED WITH GRAVEL ROAD TO MANKUTSHANE PICK UP AT MBHELE BUS STOP, TURN RIGHT TO D1091 AT BANGUNI STORE PICK UP BANGUNI STORE, PROCEED THEN TURN LEFT INTO GRAVEL ROAD OATLANDS TOWARDS GAMALAKHE, TURN RIGHT INTO FASCADALE ROAD TO RAMSGATE PICK UP AND DROP OFF RAMSGATE TURN LEFT WITH R620 TO MARGATE-PROCEED WITH MARINE DRIVE TURN RIGHT TO MARGATE TAXI RANK, SAME ROUTE BACK TO MVUTSHINI.
12.6	2206EZ2100CY00055167 - GCILIMA TO MARGATE TAXI RANK FROM MARGATE TAXI RANK TURN LEFT IN R61 MARINE DRIVE PROCEED ON THE R61 TOWARDS RAMSGATE, USE OLD RAMSGATE ROAD - ROAD AT SOUTHBROOM, TURN RIGHT INTO BUSHY VALE NO.1 PROCEED ON GRAVEL ROAD COME OUT AT BUSHY VALE NO.3 D337 - MARINA BEACH, PICK UP AT GCILIMA PHATHWA HIGH SCHOOL, TURN ON THE R102MARINA BEACH, PICK AND DROP OFF ZONE AT SOUTHBROOM, TURN LEFT ON THE R102 TO RAMSGATE, TAKE RAMSGATE TURN OFF ON TOLL ROAD, TURN RIGHT AT ALFORD AVENUE, TURN LEFT IN R61 MARINE DRIVE TURN RIGHT INTO EMOYENI TAXI RANK.
12.7	2206EZ22067A00055168 - MVUSHINI TO MARGATE  MVUSHINI ROUTE TURN LEFT INTO MARINE DRIVE, PROCEED STRAIGHT INTO MARINE DRIVE ,TURN RIGHT INTO FASCADALE ROAD TURN RIGHT INTO GRAVEL ROAD - OATSLANDS - TOWARDS GAMALAKHE, TURN RIGHT INTO D1097,TURN LEFT INTO D1091 AT BUNGANI STORE PROCEED STRAIGHT INTO GRAVEL ROAD, PICK UP AND DROP OFF AT THE STAR POINTS RANK, MVUTSHINI STOP - OFF AND PICK UP, WILTON ROAD - PROCEED LEFT STOP AT MBHELE STOP - PICK UP AND DROP OFF POINTS, TURN RIGHT MANKUTSHANE ROAD GRAVEL ,TURN AROUND AT MANKUTSHANE RANK SAME ROUTE BACK TO MARGATE.
12.8	2206FG21008S10055171 - PORT EDWARD TO PORT SHEPSTONE  FROM TAXI RANK TURN RIGHT IN MARINE DRIVE - R61, PROCEED WITH MARINE DRIVE TOWARDS SHELLEY BEACH, MANABA PICK UP ON MARINE DRIVE - GOLDEN MOON, DROP OFF IN MARINE DRIVE - UVONGO BUS STOP UVONGO - MARINE DRIVE PICK UP AND DROP OFF AT ST. MICHAEL-ON-SEA PROCEED MARINE DRIVE R61 TOWARDS SHELLEY BEACH, STOP AT ABRIE SPIES MARINE DRIVE AT PICK UP AND DROP OFF ZONE PROCEED WITH MARINE DRIVE, STOP AND PICK UP IN MARINE DRIVE (OLD DRIVE-IN), PROCEED WITH MARINE DRIVE-PICK UP AND DROP OFF AT OLD MCDONALDS FARM, STOP AND DROP OFF AT PORT SHEPSTONE TECHNIKON PROCEED WITH THE R61 - TURN RIGHT AT QUARRY ROAD INTERSECTION, TURN LEFT IN BAZELY ROAD, TURN LEFT IN CONNER STREET, TURN RIGHT IN MCARTHUR STREET, TURN RIGHT IN DENNIS SHEPSTONE, TURN LEFT IN RYDER STREET ACROSS NELSON MANDELA DRIVE INTO PORT SHEPSTONE TAXI RANK SAME ROUTE BACK.
12.9	2206FG22067A00194261 - PORT EDWARD TO PORT SHEPSTONE  FROM PORT EDWARD TAXI RANK TURN RIGHT TO THE ROBOT, AT THE ROBOT TURN LEFT TO R61 AND PROCEED WITH R61 TOWARDS MUNSTER PICK UP AND DROP OFF AT MUNSTER, PROCEED TO TRAFALGAR PICK UP AND DROP OFF AND PROCEED TOWARDS SAN LAMEER PICK UP AND DROF OFF MARINA BEACH PROCEED TOWARDS SOUTHBROOM BUS STOP PICK UP AND DROP. PROCEED STRAIGHT WITH R61, TURN LEFT TO ALFORD ROAD AND TURN RIGHT WITH ALFORD TO R620, PROCEED WITH R620 MARINE DRIVE TO MANABA PICK UP AND DROP OFF AT MANABA BUS STOP, PROCEED WITH MARINE DRIVE UVONGO PICK UP AND DROP OFF UVONGO BUS STOP, PROCEED TO ST MICHAELS PICK UP AND DROP OFF AT ST MICHAELS, PROCEED TO SHELLEY BEACH STOP AT ABRI SPIES PICK UP AND DROP OFF, PROCEED WITH MARINE DRIVE TOWARDS MC DONALDS FARM STOP AND DROP OFF PORT SHEPSTONE TECHNIKON PROCEED WITH R61TURN RIGHT AT QUARRY ROAD INTERSECTION TURN LEFT IN BAZLEY ROAD TURN LEFT INTO CORNER ROAD TURN RIGHT IN MC ARTHUR STREET TURN RIGHT IN DENNIS SHEPSTONE TURN LEFT IN RYDER STREET ACROSS NELSON MANDELA INTO PORT SHEPSTONE TAXI RANK SAME ROUTE BACK TO PORT EDWARD.(CHANGE OF STARTING POINT) AS PER THE DECISION OF THE BOARD.



## transport

Department:  
Transport  
Province of KwaZulu-Natal

## GAZETTE

LGKZNG32-2019-OCT

REGION: ALL

12.10	2206FG2206EZ00055162 - MARGATE TO PORT EDWARD FROM MARGATE TAXI RANK TURN LEFT TO MARINE DRIVE, PICK UP AT VILLA DEL SOL, TURN RIGHT ALFORD AVENUE 61 - TURN LEFT R61 TOLL ROAD, PROCEED WITH TOLL THROUGH SOUTH BROOM, PICK UP AND DROP OFF SOUTH BROOM, PROCEED ALONG R620 TOWARDS PORT EDWARD, PICK UP AND DROP OFF AT SAN LAMEER, PROCEED ON THE R620 TOWARDS TRAFALGAR, PICK AND DROP OFF AT TRAFALGAR PROCEED ON THE R620 TOWARDS MUNSTER, PICK UP AND DROP OFF AT MUNSTER, PROCEED ON THE R620 PICK UP AND DROP OFF AT IZINGOLWENI TURN OFF, PROCEED R620 TOWARDS PORT EDWARDS SAME ROUTE BACK TO MARGATE.
12.11	2206FG2206FK00055163 - 2. PORT EDWARD / IZINGOLWENI / BRAEMER / MARGATE ROUTE. FROM BRAEMAR ROAD, IZINGOLWENI, PORT EDWARD, TURN LEFT INTO BRAEMAR ROAD, PROCEED ALONG BRAEMAR ROAD TOWARDS IZINGOLWENI, TURN RIGHT - GRAVEL ROAD BRAEMAR / NZIMANDE ROAD, ENKONENI STORE - DROP OFF AND PICK UP, PROCEED ALONG GRAVEL ROAD - ENKOMENI TOWARDS NZIMANDE, PROCEED ALONG PASS ENTABENI SCHOOL, PROCEED SOMBISI STORE, TURN LEFT D861 TO WOZA PROCEED TO BAMBULA TAXI RANK TONGAAT ROAD TOWARDS PORT EDWARD PROCEED PAST TONGASI SCHOOL, TONGASI TAXI RANK, BALUNA ROAD, TURN RIGHT TOWARDS PORT EDWARD TAXI RANK SAME ROUTE BACK.
12.12	2206FG2206FQ00055164 - PORT EDWARD TO WOZA FROM PORT EDWARD TAXI RANK TURN RIGHT INTO MAIN ROAD ROBOTS PROCEED R61 TOLL TOWARDS MARGATE, PROCEED R61 PAST PALM BEACH, TURN LEFT TOWARDS IZINGOLWENI, NZIMAKWE ROAD - TAR ROAD PROCEED TO THE OLD MUNSTER ROAD - MUNSTER SHOPPING CENTRE, TURN RIGHT INTO IZINGOLWENI GRAVEL ROAD PASS JERICHO STORE, PICK UP AND DROP OFF AT GATE STORE, TONGASI ROAD D1097, TURN RIGHT D0861 - WOZA ROAD PROCEED STRAIGHT ALONG WOZA ROAD, TURN LEFT TO PORT EDWARD TAXI RANK.
12.13	2206FG2206LS10055170 - 8. LAMONT ROUTE - MARGATE. FROM MANKUTSHANE RANK, TURN RIGHT GRAVEL ROAD D1091, STOP MONDE HIGH SCHOOL PROCEED ALONG D1091 GRAVEL ROAD, DLAMINI STOP PICK AND DROP OFF, MTHOMBOTHI SCHOOL STOPPING ZONE PROCEED ALONG TO LUDIMOLA CLINIC - PICK AND DROP OFF ZONE, LAMONG BIG STOP - STOP OFF AND PICK UP - DIP TANK, TURN OFF TO SERVICE ROAD NGWEMABALA, TURN RIGHT TOWARDS SUNDUZA ROAD PROCEED STRAIGHT WITH DINGSTONE GRAVEL ROAD, TURN AROUND AT SUNDUZA TAXI RANK USE THE SAME ROUTE BACK TO MARGATE TAXI RANK AND RETURN.
12.14	2206FG2206BG00194259 - PORT EDWARD TO WOZA / NZIMAKWE ROUTE. FROM PORT EDWARD TAXI RANK TURN RIGHT INTO MAIN ROAD ROBOT, PROCEED R61 TOLL TOWARDS MARGATE, PROCEED R61 PALM BEACH, TURN LEFT TOWARDS IZINGOLWENI, NZIMAKWE ROAD --- TARR ROAD, PROCEED TO MUNSTER ROAD ? MUNSTER SHOPPING CENTRE, TURN RIGHT INTO IZINGOLWENI GRAVEL ROAD PASS JERICHO STORE PICK UP AND DROP OFF AT GATE STORE, THONGASI ROAD D1097, TURN RIGHT D0861 - WOZA ROAD, PROCEED STRAIGHT ALONG WOZA ROAD, TURN LEFT TO PORT EDWARD TAXI RANK.
12.15	2206FG2206BG00194260 - PORT EDWARD - XOLO / GCILIMA ROUTE FROM PORT EDWARD / XOLO / GCILIMA ROUTE PORT EDWARD TAXI RANK TOWARDS XOLO ROUTE TRIBAL AREA, PORT EDWARD / IZINGOLWENI TARR ROAD, TURN RIGHT PENDUKA TOWARDS GCILIMA AND MARGATE TAXI RANK, PROCEED WITH GRAVEL ROAD --- PENDUKA MANZAMHLOPHE GRAVEL ROAD, PROCEED PASS JABULANI STORE D1095 GRAVEL XOLO SERVICE GRAVEL ROAD, PROCEED ALONG TOWARDS GCILIMA, KWA MKHIZE STORE ? DROP OFF AND PICK UP, TURN LEFT TO D1092 NKOTHANENI, TURN AROUND AT NKOTHANENI / THUTHUKA TAXI RANK, TURN RIGHT OKHUSHWINI GRAVEL ROAD, THOKOTHE ROAD SERVICE DELIHLAZO TAXI RANK, TURN AROUND SAME BACK.
12.16	2206BG2206EZ00194262 - PORT EDWARD TO MARGATE. FROM PORT EDWARD TAXI RANK TURN RIGHT TO THE ROBOT, AT THE ROBOT TURN LEFT TO R61 AND PROCEED WITH R61 TOWARDS MUNSTER PICK UP AND DROP OFF AT MUNSTER, PROCEED TO TRAFALGAR PICK UP AND DROP OFF AND PROCEED TOWARDS SAN LAMEER PICK UP AND DROP OFF MARINA BEACH PROCEED TOWARDS SOUTH BROOM BUS STOP PICK UP AND DROP OFF, PROCEED STRAIGHT WITH R61, TURN LEFT TO ALFORD ROAD AND TURN RIGHT WITH ALFORD TO R620, PROCEED WITH R620 TO EMOYENI TAXI RANK, SAME ROUTE BACK TO THE RANK.
12.17	2206BG2206FG00194258 - PORT EDWARD / BRAEMAR / IZINGOLWENI / MARGATE ROUTE STARTING POINT - BRAEMER ROAD, IZINGOLWENI, PORT EDWARD TURN LEFT INTO BRAEMER ROAD, PROCEED ALONG BRAEMER ROAD TOWARDS IZINGOLWENI, TURN RIGHT - GRAVEL ROAD BRAEMER / NZIMAKWE ROAD, ENKONENI STORE - DROP OFF AND PICK UP, PROCEED ALONG GRAVEL ROAD - ENKOMENI TOWARDS NZIMAKWE, PROCEED ALONG, PASS ENTABENI SCHOOL, PROCEED SOMPISI STORE, TURN LEFT D861 TO WOZA, PROCEED TO BHAMBULA TAXI RANK, THONGASI ROAD TOWARDS PORT EDWARD, PROCEED PASS THONGASI SCHOOL, THONGASI TAXI RANK, BALULA ROAD, TURN RIGHT TOWARDS PORT EDWARD TAXI RANK, SAME ROUTINE BACK.
12.18	2206BG2206EZ00194266 - LAMONT ROUTE - MARGATE . FROM MANKUTSHANE RANK, TURN RIGHT GRAVEL ROAD D1091, STOP MLONDE HIGH SCHOOL, PROCEED ALONG D1091 GRAVEL ROAD, DLAMINI STOP PICK UP AND DROP OFF, MTHOMBOTHI SCHOOL STOPPING ZONE, PROCEED ALONG TO LUDIMOLA CLINIC --- PICK UP AND DROP OFF ZONE, LAMONT BIG STOP ? DROP OFF AND PICK UP ? DIP TANK, TURN OFF TO SERVICE ROAD NGWEMABALA, TURN TOWARDS SUNDUZA TAXI RANK. USE THE SAME ROUTE BACK TO MARGATE TAXI RANK AND RETURN.



## transport

Department:  
Transport  
Province of KwaZulu-Natal

## GAZETTE

LGKZNG32-2019-OCT

REGION: ALL

1) <b>Application Number:</b> APP0118232	2) <b>Gazette Number:</b> LGKZNG32-2019-OCT
3) <b>Applicant:</b> PZ CELE <b>ID NO.</b> 7001017044083 <b>Association:</b> IZINGOLWENI TAXI OWNERS ASSOCIATION	4) <b>Applicant Address:</b> PO BOX 1628 IZINGOLWENI  4260
5) <b>Existing Licence Holder:</b> NOT APPLICABLE <b>ID NO.</b> NOT APPLICABLE	6) <b>Existing Licence Holder Address:</b> NOT APPLICABLE
7) <b>Type of application:</b> NEW OPERATING LICENCE	8) <b>Operating Licence Number:</b> NOTAVAILABLE
9) <b>Vehicle Type:</b> MINIBUS	10) 1 X 14 (SEATED) + 31 (STANDING)
11) <b>Region:</b> UGU-OGWINI	
12.1	21008S21004R10050684 - IZINGOLWENI TO DURBAN FROM APPROVED TAXI RANK IN IZINGOLWENI, TURN LEFT INTO N2-22, AND TURN LEFT INTO M4. PROCEED ALONG M4 TO DURBAN APPROVED TAXI RANK. OFFLOAD, LOAD AND RETURN ALONG THE FORWARD ROUTE IN REVERSE.
12.2	21008S21008S00050687 - IZINGOLWENI TO EDEN STORE FROM IZINGOLWENI TAXI RANK TAKE P284 TO EDEN STORE APPROVED TAXI RANK. OFFLOAD, LOAD AND RETURN ALONG THE FORWARD ROUTE IN REVERSE.
12.3	21008S21008S00050709 - IZINGOLWENI RURAL TO HARDING FROM IZINGOLWENI TAXI RANK TURN LEFT TO N2-22. PROCEED ALONG N2-22 INTO HARDING TAXI RANK. OFFLOAD, LOAD AND RETURN ALONG THE FORWARD ROUTE IN REVERSE.
12.4	21008S21008S00050719 - IZINGOLWENI TO MARGATE FROM IZINGOLWENI TAXI RANK TAKE P284 AND TURN LEFT TO P732 AND STRAIGHT TO MARGATE TAXI RANK AND RETURN ALONG THE SAME ROUTE.
12.5	21008S21008S00050732 - FROM IZINGOLWENI TAXI RANK TAKE P284, TURN LEFT TO P57 ROAD AND INTO BIZANA TAXI RANK. OFFLOAD, LOAD AND RETURN ALONG THE FORWARD ROUTE IN REVERSE.
12.6	21008S21008S00050736 - IZINGOLWENI TO ORIBI FLATS FROM IZINGOLWENI TAXI RANK TURN TO N2-22 ORIBI FLATS AND RETURN ALONG THE SAME ROUTE.
12.7	21008S21008S00050769 - IZINGOLWENI TO THONJENI / MAHLABATHINI. FROM IZINGOLWENI TAXI RANK, TURN LEFT TO N2-22, TURN RIGHT TO D860 TO THONJENI / MAHLABATHINI AND RETURN ALONG THE SAME ROUTE.
12.8	21008S21008S00050773 - IZINGOLWENI TO THUNGWA TAXI RANK. FROM IZINGOLWENI TAXI RANK TURN LEFT TO N2-22, TURN RIGHT TO D1084 TO THUNGWA TAXI RANK. OFFLOAD, LOAD AND RETURN ALONG THE FORWARD ROUTE IN REVERSE.
12.9	21008S2100HE10050765 - IZINGOLWENI TO PORT SHEPSTONE TAXI RANK. FROM IZINGOLWENI TAXI RANK TAKE P284, THEN TURN LEFT TO N2-22 STRAIGHT THROUGH TO PORT SHEPSTONE TAXI RANK AND RETURN ALONG THE SAME ROUTE.
12.10	22064C2206LS10050681 - IZINGOLWENI TO CHIBINI FROM APPROVED TAXI RANK IN IZINGOLWENI TURN RIGHT INTO P284, INTO N2, TURN LEFT INTO P58, TO CHIBINI TAXI RANK. OFF LOAD, LOAD AND RETURN ALONG THE FORWARD ROUTE IN REVERSE.
12.11	2209WC2209WC00050609 - IZINGOLWENI TO GCILIMA BAMBULA FROM APPROVED TAXI RANK IN IZINGOLWENI, INTO P284. PROCEED ALONG P284 INTO APPROVED TAXI RANK BAMBULA TAXI RANK, TURN LEFT TO P732 ROAD TO GCILIMA TAXI RANK, OFFLOAD, LOAD AND RETURN ALONG THE FORWARD ROUTE IN REVERSE.





## transport

Department:  
Transport  
Province of KwaZulu-Natal

## GAZETTE

LGKZNG32-2019-OCT

REGION: ALL

1) <b>Application Number:</b> APP0118233	2) <b>Gazette Number:</b> LGKZNG32-2019-OCT
3) <b>Applicant:</b> BM ZUNGU <b>ID NO.</b> 8209156232083 <b>Association:</b> MOPHELA ESTON TAXI OWNERS ASSOCIATION	4) <b>Applicant Address:</b> D785 MPUMALANGA T/SHIP HAMMARSDALE KWA-ZULU NATAL 3700
5) <b>Existing Licence Holder:</b> NOT APPLICABLE <b>ID NO.</b> NOT APPLICABLE	6) <b>Existing Licence Holder Address:</b> NOT APPLICABLE
7) <b>Type of application:</b> NEW OPERATING LICENCE	8) <b>Operating Licence Number:</b> NOTAVAILABLE
9) <b>Vehicle Type:</b> MINIBUS	10) 1 X 15 (SEATED) + 0 (STANDING)
11) <b>Region:</b> DURBAN WEST	
12.1	2100H322068T00050937 - FROM ESTON RANK (P21) TO MOPHELA.  OUTBOUND: FROM APPROVED TAXI RANK IN ESTON (P21), TURN RIGHT INTO (D72) MOPHELA ROAD, VIA NJOBOKAZI DRIVE, PROCEED TO MOPHELA TAXI RANK (P430).  ALTERNATIVELY, TURN RIGHT TO MEYIWA ROAD TO MCOYI AT MPUMALANGA TAXI RANK, DIRECT AND RETURN.  INBOUND: FROM APPROVED TAXI RANK IN MOPHELA (430), INTO MOPHELA ROAD VIA NJOBOKAZI, INTO P489, PROCEED TOWARDS TAXI RANK AT ESTON (P21).
12.2	22065H2206LS00165791 - MOPHELA TO DURBAN FROM APPROVED TAXI RANK AT MOPHELA TURN LEFT TO MR430 MAIN ROAD, TURN RIGHT TO HAMMARSDALE MAIN ROAD (M50N) PASS HAMMARSDALE INDUSTRIAL AREA PROCEED AND TURN RIGHT TO N3 STRAIGHT TO DURBAN, DROP PASSENGERS AT BRICKFIELD, PROCEED TO TOLLGATE INTO TOLLGATE ROAD. AFTER TOLLGATE ROAD AT THE BUS STOP, DROP PASSENGERS THEN TURN RIGHT TO CENTENARY ROAD DROP PASSENGERS AT BEREA ROAD (STATION) THEN TURN TO SYDNEY ROAD, TURN LEFT TO WEST STRAAT TO THEATRE LANK (STAND NO 137) MOPHELA TAXI RANK OFF AND LOAD PASSENGERS.
12.3	22065H2206RK00165794 - MOPHELA TO PINETOWN FROM APPROVED TAXI RANK AT MOPHELA TURN LEFT TO MR430 MAIN ROAD TURN RIGHT TO HAMMARSDALE MAIN ROAD (M50N) AND PASS GEORGEDALE RIGHT TO N3 TO DURBAN, TURN LEFT TO M13 OFF RAMP TO PINETOWN TURN LEFT TO OLD MAIN ROAD, CROSS THE ROBOT THEN DROP PASSENGERS AT THE BUS STOP OPPOSITE MIDAS (NORTHLANE BUILDING) THE TURN BACK TO MOPHELA TAXI RANK.
12.4	22068T2100H300050936 - MOPHELA TO PIETERMARITZBURG  FROM MOPHELA TO APPROVED TAXI RANK IN BERG STREET RANK NO. 2 – BELOW RETIEF STREET.  FROM APPROVED TAXI RANK IN MOPHELA WHICH IS SITUATED AT THE CORNER OF MEYIWA ROAD AND SANKOTSHE AND MOPHELA ROAD, INTO P430, INTO P385, WHICH BECOMES UITKOMST STREET, CROSS OVER TO VAN DE PLANK SQUARE (PICK UP PASSENGERS ONLY, NO OFF LOADING PASSENGERS), BACK ONTO R103 TOWARDS UMLAAS ROAD, TURN RIGHT INTO R603, TOWARDS UMLAAS ROAD AND JOIN N3, TURN LEFT INTO CHURCH STREET / OLD GREYTOWN ROAD (R33), TURN RIGHT INTO EAST STREET, TURN LEFT INTO PIETERMARITZ STREET, TURN RIGHT INTO PINE STREET, TURN RIGHT INTO BERG STREET, TO THE RANK AT THE CORNER OF RETIEF AND BERG STREET, DIRECT AND RETURN.  FROM APPROVED TAXI RANK IN BERG STREET (RANK NO.2) TO APPROVED TAXI RANK IN MOPHELA.  FROM BERG STREET RANK (NO. 2), RIGHT INTO EAST STREET, WHICH BECOMES ECHO ROAD, INTO AND ALONG ORTHMANN ROAD, INTO AND ALONG N3, INTO P385 AND INTO P430 AND PROCEED TO APPROVED TAXI RANK IN MOPHELA (AT THE CORNER OF MEYIWA ROAD AND SANKOTSHE AND MOPHELA ROAD), DIRECT AND RETURN.
12.5	22068T22068T00050938 - ESTON TO MID ILLOVO  FROM APPROVED TAXI RANK IN ESTON (P21), TURN INTO R603, MID ILLOVO, PROCEED TO TAXI RANK AT SPAR, PASS ISMONT JABULA STORE AND KWA MATHIKANI STORE, DIRECT AND RETURN  FROM APPROVED TAXI RANK IN MID ILLOVO, INTO R603, PROCEED TOWARDS APPROVED TAXI RANK IN ESTON (P21), DIRECT AND RETURN
12.6	22068T2209WC10050935 - FROM ESTON TAXI RANK (P21) TO ISIPINGO  INBOUND.  FROM APPROVED TAXI RANK AT ESTON (P21) INTO UMBUMBULU ROAD (R603), TURN LEFT AT FOLWENI OFF-RAMP AND INTO ISIPINGO, AT INTERSECTION OF ISIPINGO MAIN ROAD, TURN LEFT INTO ISIPINGO TAXI RANK, OPPOSITE ISIPINGO RAILWAY STATION, DIRECT AND RETURN  OUTBOUND.  FROM APPROVED TAXI RANK IN ISIPINGO (OPPOSITE ISIPINGO RAILWAY STATION), TURN RIGHT INTO ISIPINGO INTERSECTION AND PROCEED TOWARDS UMBUMBULU ROAD (R603) AND PROCEED TO APPROVED TAXI RANK AT ESTON (P21), DIRECT AND RETURN.
12.7	220B5822068T10165806 - ESTON TO PIETERMARITZBURG  FROM APPROVED TAXI RANK AT ESTON AT D72 TURN RIGHT TO R603 TURN RIGHT TO D103 OLD MAIN ROAD CAMPERDOWN, CROSS OVER TO VANDER PLANK SQUARE PROCEED TO CAMPERDOWN TAXI RANK PICK UP AND DROP OFF PASSENGERS, BACK ONTO R103 TOWARDS UMLAAS ROAD AND JOIN N3 TURN LEFT INTO CHURCH STREET OLD GREYTOWN ROAD R33 TURN RIGHT INTO EAST STREET, RETIEF AND BERG STREET (EMATSHENI) PICK UP PASSENGERS AND RE-TURN. FROM APPROVED TAXI RANK IN BERG STREET (RANK N02) TO APPROVED TAXI RANK IN MOPHELA.
12.8	220B582206LS00165804 - ESTON TO DURBAN  FROM APPROVED TAXI RANK AT ESTON TURN RIGHT TO D72 AND TURN LEFT TO MR430 PASS MOPHELA, SANKOTSHE, GEORGEDALE AND HAMMARSDALE (M50N) INDUSTRIAL AREA STRAIGHT TO N3 DRIVE TO OFF LOADING AT BRICKFIELD BUS STOP, PROCEED TO TOLL GATE AND THEN CROSS TILL GATE ROAD AND DROP PASSENGERS, THEN TURN LEFT TO SYDNEY ROAD, TURN LEFT TO WEST STREET, TURN LEFT TO BROOK STREET, THEN RIGHT TO THEATRE LANE (STAND NO 137) MOPHELA ESTON RANK OFF LOAD AND LOAD PASSENGERS, THEN TURN BACK AND JOIN WEST STREET, TURN LEFT TO RUSSEL STREET THEN BACK TO ESTON TAXI RANK.

**transport**

Department:  
Transport  
Province of KwaZulu-Natal

**GAZETTE****LGKZNG32-2019-OCT****REGION: ALL**

12.9	220B582206RK00165797 - ESTON TO PINETOWN  FROM APPROVED TAXI RANK AT ESTON TURN RIGHT TO D72 THEN TURN LEFT TO MR430 PASS MOPHELA, SANKONTSHE, TURN RIGHT TO HAMMERSDALE MAIN ROAD (M50N) PASS GEORGEDALE, HAMMERDALE INDUSTRIAL AREA, STRAIGHT TO N3, TURN RIGHT TO DURBAN, TURN LEFT TO M13 OLD MAIN ROAD PINETOWN AND CROSS ANDERSON ROAD AFTER ROBOT AT THE BUS STOP OPPOSITE MIDAS AT (NORTHLANE BUILDING) DROP PASSENGERS THEN TURN BACK AT ESTON TAXI RANK.
12.10	220B58220B5900165789 - ESTON TAXI RANK TO CAMPERDOWN  FROM APPROVED TAXI RANK AT ESTON CORNER OF D72 AND R603 TURN RIGHT AT R603, PICK UP PASSENGERS AT 1 THALA TREVERTON FARM, INGOMANKULU, KILLARNEY AND THEN TURN RIGHT TO D103 OLD MAIN ROAD TO CAMPERDOWN CROSS OVER TO VANDER PLAK SQUARE PROCEED TO CAMPERDOWN TAXI RANK, DROP OFF AND PICK UP PASSENGERS TO ESTON TAXI RANK.



## transport

Department:  
Transport  
Province of KwaZulu-Natal

## GAZETTE

LGKZNG32-2019-OCT

REGION: ALL

1)	<b>Application Number:</b> APP0118236	2)	<b>Gazette Number:</b> LGKZNG32-2019-OCT
3)	<b>Applicant:</b> AM MZOBÉ <b>ID NO.</b> 7407245427083 <b>Association:</b> GAMALAKHE TAXI OWNERS ASSOCIATION	4)	<b>Applicant Address:</b> PRIVATE BAG X709 GAMALAKHE 4249
5)	<b>Existing Licence Holder:</b> NOT APPLICABLE <b>ID NO.</b> NOT APPLICABLE	6)	<b>Existing Licence Holder Address:</b> NOT APPLICABLE
7)	<b>Type of application:</b> NEW OPERATING LICENCE	8)	<b>Operating Licence Number:</b> NOTAVAILABLE
9)	<b>Vehicle Type:</b> MINIBUS	10)	1 X 13 (SEATED) + 0 (STANDING)
11)	<b>Region:</b> UGU-OGWINI		
12.1	<p>2206EX22067A00055114 - GAMALAKHE TO PORT SHEPSTONE VIA SHELLY BEACH ROUTE DESCRIPTION:</p> <p>FROM GAMALAKHE TOWNSHIP, OUR TAXIS PROCEED STRAIGHT TO ST MICHAELS USING KNOX GORE ROAD, TURN LEFT ONTO MARINE DRIVE, PROCEED TO R620, TURN RIGHT ONTO R012, TURN LEFT ONTO BAZLEY STREET, TURN RIGHT ONTO REYNOLD STREET, TURN LEFT ONTO DENNIS SHEPSTONE STREET AND BACK, TURN LEFT ONTO RYDER STREET, TURN LEFT ONTO BAZLEY STREET, TURN LEFT ONTO REYNOLD STREET, TURN LEFT ONTO MBANGO VALLEY AND BACK, TURN LEFT ONTO ALBERVILLE ROAD, TURN LEFT ONTO UMZIMKHULU SUGAR MILL ROAD /OLD DURBAN ROAD, TURN RIGHT ONTO N2 AND BACK TO R102, TURN LEFT ONTO MAIN HARDING THROUGH ESCOMBE STREET, TURN RIGHT ONTO REYNOLD STREET OR STRAIGHT TO AIKEN STREET, TURN RIGHT ONTO R102/ N2, TURN LEFT ONTO R620 BACK TO GAMALAKHE USING THE ROUTE MENTIONED ABOVE.</p> <p>STOPPING POINTS.</p> <p>FROM GAMALAKHE TOWNSHIP, INKULU, EMQOLOMBENI, QINABOUT, ESIGEDLENI, KWAXABA AND THEMBELIHLE PICKING AND DROPPING OFF PASSENGERS IN THE FOLLOWING AREA:- ST MICHAELS, SURF BAY, MYOLA, BEACH TERMINUS, DAWN VIEW, OLD MAC DONALD, SHELLY BEACH, DRIVE IN NASH SERVICE STATION, ESAVIDI TECHNICAL COLLEGE, ZEBRA-MBANGO VALLEY, OGWINI REGIONAL OFFICE, PICKS PAY, PORT SHEPSTONE PROVINCIAL HOSPITAL, PORT SHEPSTONE POST OFFICE SHOPRITE CHECKERS, O.K. FURNITURE STORE, PORT SHEPSTONE HIGH SCHOOL, PORT SHEPSTONE JUNIOR PRIMARY, PORT SHEPSTONE SENIOR PRIMARY, SUID-NATAL HOERSKOOL, SUID-NATAL PRIMERE SKOOL, PORT SHEPSTONE PRIMARY, PORT SHEPSTONE SECONDARY SCHOOL, JAI HINDU PRIMARY, R.A. ENGARG PRIMARY, MARBURG PRIMARY, MERLEWOOD PRIMARY, MERLEWOOD SECONDARY, MARBURG SECONDARY, MERLEWOOD PRIMARY AND MERLEWOOD PRE-PRIMARY SCHOOL. DECISION: APPROVED.</p>		
12.2	<p>2206EX22067A00056412 - GAMALAKHE TO PORT SHEPSTONE ROUTE DESCRIPTION:</p> <p>FROM GAMALAKHE TOWNSHIP, TURN LEFT ONTO IZOTSHA/ OLD MAIN BUSHVALE ROAD, TURN RIGHT ONTO R102, TURN LEFT ONTO MAIN HARDING ROAD TO ESCOMBE STREET, TURN RIGHT ONTO AIKEN STREET, TURN LEFT ONTO REYNOLD STREET, TURN LEFT ONTO BAZLEY STREET, TURN RIGHT ONTO N2/R102, TURN LEFT ONTO R620, TURN LEFT ONTO MARINE DRIVE, TURN LEFT TO MARGATE TOWN, TURN RIGHT ONTO ERASMUS ROAD, PROCEED ONTO WARTSKI DRIVE, PROCEED TO ROOSEVELDT ROAD, TURN LEFT ONTO TEDDER ROAD AND BACK, TURN LEFT ONTO BOBBY LOCK ROAD, TURN ONTO LOUIS BOTH AVENUE, TURN LEFT ONTO LINKS ROAD, PROCEED TO BOBBY LOCK ROAD, AND TURN RIGHT ONTO BUSHVALE ROAD OR FROM BOBBY LOCK ROAD TURN RIGHT TO LINKS ROAD, PROCEED TO TEDDER ROAD, PROCEED TO ALEXANDER ROAD, TURN LEFT ONTO BUSHVALE ROAD TO GAMALAKHE OR BACK TO PORT SHEPSTONE. STOPPING POINTS: PICK UP AND DROP OF PASSENGERS FROM THE FOLLOWING AREAS:- GAMALAKHE TOWNSHIP, INKULU, QINABOUT, ESIGEDLENI, KWAXABA, EMQOLOMBENI, MARBURG, PORT SHEPSTONE TOWN, ZEBRA / MBANGO VALLEY, OGWINI REGIONAL OFFICE, NASH SERVICE STATION, PORT SHEPSTONE / ESAVIDI TECHNICAL COLLEGE, PORT SHEPSTONE HOSPITAL, PICK 'N PAY, PORT SHEPSTONE POST OFFICE, O.K. FURNITURE, SHOPRITE CHECKERS, OLD MAC DONALD, DAWN VIEW, BEACH TERMINUS, MYOLA, SURF BAY, ST MICHAEL'S SHELLY BEACH, ESKOM, IVUNGU, IKOMITI EZINYONINI, MANABA FEDERATED TIMBERS, BP GARAGE, ENGINE GARAGE, SPAR SUPERMARKET, MANABA, ENKONGWENI, MARGATE TOWN, CHECKERS, SHOPRITE TOWN, CHECKERS, SHOPRITE CHECKERS, CHECKERS, MARGATE POLICE STATION, PICK 'N PAY, VILLAGE OF HAPPINESS, MARGATE SPORTS SCHOOL, MARGATE PROVINCIAL HOSPITAL, MARGATE PRE-PRIMARY, MARGATE PRIMARY, MARGATE AIRPORT, SOUTH COAST ACADEMY, KWAGXAGXA, EZINSIMBINI/ LUSTRE PLATING, KWAMALANDELA, MARGATE EXTENSION 3&amp;7.</p>		
12.3	<p>2206EX22067A00056413 - GAMALAKHE TO PORT SHEPSTONE VIA IZOTSHA</p> <p>FROM GAMALAKHE TOWNSHIP PROCEED TO LAMALIA, TURN LEFT ONTO IZOTSHA/ BUSHVALE ROAD, PROCEED TO MARBURG, TURN LEFT ONTO HARDING ROAD/ N2 AND BACK, TURN LEFT ONTO UMZIMKHULU SUGAR MILL ROAD, TURN RIGHT ONTO ALBERSVILLE ROAD, TURN RIGHT ONTO MBANGO VALLEY ROAD AND BACK, TURN RIGHT ONTO ALBERSVILLE ROAD, PROCEED ONTO REYNOLD STREET, TURN RIGHT ONTO DENNIS PORT SHEPSTONE STREET, PROCEED TO MARINE DRIVE AND BACK, TURN RIGHT ONTO REYNOLD STREET, TURN LEFT ONTO BAZLEY STREET, TURN LEFT ONTO R102, TURN LEFT ONTO AIKEN STREET AND TURN LEFT ONTO ESCOMBE STREET AND BACK TO GAMALAKHE.</p> <p>STOPPING POINTS: GAMALAKHE - MARGATE TAXI OWNERS ASSOCIATION'S TAXIS TRANSPORT PASSENGERS FROM GAMALAKHE TOWNSHIP, INKULU QINABOUT, ESIGEDLENI, EMQOLOMBENI AND THEMBELIHLE FULL OF PASSENGERS PICKING AND DROPPING OF PASSENGERS IN THE FOLLOWING AREA:- IZOTSHA, EMNQAMULEZWENI, SKOGHEIM, MARBURG BATES AND PORT SHEPSTONE TOWN, PICK AND DROP OFF LEARNERS AT MARBURG SECONDARY, MERLEWOOD SECONDARY, MERLEYWOOD PRIMARY, MERLEWOOD PRE-PRIMARY. MARBURG PRIMARY, R.A. ENGARG PRIMARY, PORT SHEPSTONE PRIMARY, JAI HINDU PRIMARY, PORT SHEPSTONE SECONDARY, PORT SHEPSTONE JUNIOR AND SENIOR PRIMARY, SUID-NATAL HOERSKOOL, PORT SHEPSTONE PROVINCIAL HOSPITAL, PORT SHEPSTONE HIGH SCHOOL, PICK 'N PAY, PORT SHEPSTONE POST OFFICE, O.K. FURNITURE, SHOPRITE CHECKERS AND BACK TO GAMALAKHE TOWNSHIP..</p>		
12.4	<p>2206EX22067A00056418 - GAMALAKHE VIA MARGATE TO PORT SHEPSTONE ROUTE DESCRIPTION</p> <p>MARGATE - GAMALAKHE TAXI OWNERS ASSOCIATION TAXIS FROM THEIR PICK UP POINT IN MARGATE TOWN PICK UP PASSENGERS FROM MARGATE USING MARINE DRIVE, TURN RIGHT ONTO ERASMUS ROAD, PROCEED TO WARSTKI DRIVE, ROOSEVELDT STREET, TURN RIGHT ONTO ALEXANDER ROAD, TURN RIGHT ONTO TEDDER STREET, PROCEED TO LOUIS BOTHA AVENUE, LINKS ROAD, BOBBY LOCK AND BACK TO PETER ROAD, PROCEED TO ROOSEVELDT STREET, WARSTKI DRIVE, TURN LEFT ONTO R620, PROCEED TO MARINE DRIVE, TURN RIGHT ONTO R102, TURN LEFT ONTO BAZLEY STREET, TURN RIGHT ONTO CONNER STREET, TURN LEFT ONTO REYNOLD STREET, TURN LEFT ONTO DENNIS SHEPSTONE STREET, AND BACK TO RYDER STREET, TURN RIGHT ONTO ESCOMBE STREET, TURN LEFT ONTO ROBINSON STREET, TURN LEFT ONTO REYNOLD STREET, TURN LEFT ONTO MBANUO VALLEY ROAD AND BACK, TURN LEFT ONTO ALBERSVILLE ROAD, TURN LEFT ONTO UMZIMKHULU/OLD DURBAN ROAD, TURN RIGHT ONTO N2 AND BACK. TURN LEFT ONTO MAIN HARDING ROAD, PROCEED TO ESCOMBE STREET, RETURN TO MARGATE USING THE SAME ROUTE AS MENTIONED ABOVE. STOPPING POINTS: OUR TAXIS FROM OUR PICK UP POINTS IN MARGATE PICK UP AND DROP OFF PASSENGERS FROM THE FOLLOWING AREAS: CHECKERS, PRIDE AND PRIDE, MARGATE TOWN, MARGATE POLICE STATION, PICK 'N PAY, SHOPRITE CHECKERS, MARGATE SPORTS SCHOOL, MARGATE PRE - PRIMARY, VILLAGE OF HAPPINESS, MARGATE PRIVATE HOSPITAL, EXTENSION 3&amp;7, MARGATE AIRPORT, EZINSIMBINI, /LUSTRE PLATINU, KWAMALANDELA, KWAGXAGXA, SOUTH COAST ACADEMY, ENKONGWENI, MANABA, EZINYOWINI, KOMITI, ST MICHAEL'S, SURF BAY, ESKOM, SHELLY BEACH, MYOLA, BEACH TERMINUS, DRIVE INN, DAWN VIEW/OLD MAC DONALD, NASH SERVICE STATION, PORT SHEPSTONE/ESYIDI TECHNICAL COLLEGE, DUWINI REGIONAL OFFICE, OSLO BEACH, /ZEBRA/ UMBAGUO VALLEY, PICK 'N PAY, PORT SHEPSTONE HIGH SCHOOL, PORT SHEPSTONE PROVINCIAL HOSPITAL, PORT SHEPSTONE JUNIOR PRIMARY, PORT SHEPSTONE SENIOR PRIMARY, SUID NATA HOER SKOOL, PORT SHEPSTONE SENIOR PRIMARY, PORT SHEPSTONE PRIMARY, PORT SHEPSTONE SECONDARY, JAIHINDU, MARBURG PRIMARY, MERLEWOOD PRIMARY, MERLEWOOD PRE/PRIMARY, MERLEWOOD SECONDARY, MARBURG SECONDARY, AND BACK TO MARGATE USING THE ABOVE MENTIONED ROUTE. DECISION: APPROVED.</p>		



## transport

Department:  
Transport  
Province of KwaZulu-Natal

## GAZETTE

LGKZNG32-2019-OCT

REGION: ALL

12.5	<p>2206EX2206EZ00055111 - GAMALAKHE TO MARGATE.</p> <p>FROM GAMALAKHE TAXI RANK, TURN RIGHT INTO BUSHVALE ROAD, TURN LEFT INTO BOBBY LOCK, TURN RIGHT INTO TEDDER ROAD AND BACK, TURN LEFT ONTO LOUIS BOTHA AVENUE, TURN RIGHT INTO BOBBY LOCK, TURN, RIGHT ONTO LINKS ROAD, TURN RIGHT ONTO ROOSEVELDT ROAD, PASS SEASLOPES, PROCEED TO WARTSKI DRIVE, THROUGH ERASMUS ROAD, TURN RIGHT ONTO MARINE DRIVE, PROCEED TO R620 THROUGH TO MARINE DRIVE, TURN RIGHT ONTO R102, TURN LEFT ONTO BAZLEY STREET, TURN LEFT ONTO REYNOLD STREET, TURN LEFT ONTO DENNIS SHEPSTONE STREET AND BACK, TURN LEFT ONTO RYDER STREET, TURN RIGHT ONTO ESCOMBE STREET, TURN LEFT ONTO REYNOLD, TURN LEFT ONTO MBANGO VALLEY ROAD AND BACK TO ALBERSVILLE ROAD, TURN LEFT ONTO UMZIMKHULU SUGAR MILL ROAD PROCEED TO MARBURG, TURN RIGHT ONTO R102 AND BACK, TURN LEFT ONTO MAIN HARDING ROAD OR PROCEED TO R102 AND BACK TO PORT SHEPSTONE.</p> <p>STOPPING POINTS.</p> <p>FROM GAMALAKHE TOWNSHIP, INKULU, QINABOUT, ESIGEDLENI, EMQOLOMBENI, ESIKHALENI, THEMBAHLIHE AND KWAXABA TO MARGATE, PICKING UP AND DROPPING OFF PASSENGERS IN THE FOLLOWING AREA: MARGATE EXTENSION 3&amp;7, EZINSIMBI/ LUSTRE PLATING, MARGATE PRIVATE HOSPITAL MARGATE SPORT SCHOOL, MARGATE PRE-PRIMARY SCHOOL, MARGATE PRIMARY SCHOOL, SOUTH COAST ACADEMY, MARGATE POLICE STATION, VILLAGE OF HAPPINESS, CHECKERS, PICK N PAY, SHOPRITE CHECKERS, KWAMALANDELA, KWAGXAGXA, ENKONGWENI, MANABA, EZINYONINI, IVUNGU, IKOMITI ST MICHAEL'S SURF BAY, SHELLY BEACH, MYOLA BEACH TERMINUS, OLD MAC DONALD, DRIVE-IN, DAWN VIEW, NASH SERVICE STATION, PORT SHEPSTONE / ESAVIDI TECHNICAL COLLEGE, OGWINI REGIONAL OFFICE, OSLO BEACH, ZEBRA/MBANGO VALLEY, PICK 'N PAY, PORT SHEPSTONE PROVINCIAL HOSPITAL, PORT SHEPSTONE POST OFFICE, SHOPRITE CHECKERS IN PORT SHEPSTONE TOWN, PORT SHEPSTONE HIGH SCHOOL, PORT SHEPSTONE JUNIOR PRIMARY SCHOOL, PORT SHEPSTONE SENIOR PRIMARY, SUID-NATAL HOERSKOO, PORT SHEPSTONE PRIMARY SCHOOL, PORT SHEPSTONE SECONDARY SCHOOL, JAIHINDU PRIMARY SCHOLL, MARBURG SECONDARY SCHOOL, MARBURG PRIMARY SCHOOL, R.A ENGAR PRIMARY SCHOOL, MERLEWOOD SECONDARY SCHOOL, MERLEWOOD PRIMARY SCHOOL AND SUID-NATAL PRIMERE SKOOL, AND BACK.</p>
12.6	<p>2206EX2206EZ00056417 - GAMALAKHE VIA MARGATE VIA IVUNGU/ST MICHAEL/SHELLY BEACH/IZOTSHA ROUTE DESCRIPTION:</p> <p>FROM GAMALAKHE TOWNSHIP OUR TAXIS PROCEED ONTO LAMALIA STRAIGHT TO ST MICHAEL'S, TURN LEFT ONTO MARINE DRIVE, PAST SURF BAY, ESKOM, SHELLY BEACH AND BACK STILL USING MARINE DRIVE, TURN LEFT INTO MARGATE TOWN, TURN RIGHT ONTO ERASMUS ROAD, PROCEED TO WARTSKI DRIVE ONTO ROOSEVELDT STREET PICKING UP AND DROPPING OF PASSENGERS, PROCEED ONTO TEDDER STREET, ACROSS BOBBY LOCK AND BACK, USING THE SAME ROUTE AS MENTIONED - ABOVE BACK TO GAMALAKHE TOWNSHIP.STOPPING POINTS: MARGATE - GAMALAKHE ASSOCIATION'S TAXIS PICK UP AND DROP OFF PASSENGERS FROM GAMALAKHE TOWNSHIP, INKULU, THEMBAHLIHE, EMQOLOMBENI, ENSAMUWINI, QIMAABOUT, ESIGEDLENI, KWAXABA, ST MICHAELS, SHELLY BEACH, IVUNGU EZINYONINI, MANABA, ENKONGWENI, MARGATEIN TOWN, VILLAGE OF HAPPINESS, MARGATE PRIVATE HOSPITAL, MARGATE SPORT SCHOOL, MARGATE PRE-PRIMARY, MARGATE PRIMARY, SOUTH COAST ACADEMY, AND EZINSIMBINI, LUSTRE PLATING OR VIA ZOTSHA USING BUSHYVALE ROAD ZOTSHA, TURN RIGHT ONTO R39, IE SHELLY BEACH, JOIN MARINE DRIVE TO MARGATE.</p>



## transport

Department:  
Transport  
Province of KwaZulu-Natal

## GAZETTE

LGKZNG32-2019-OCT

REGION: ALL

1) <b>Application Number:</b> APP0118237	2) <b>Gazette Number:</b> LGKZNG32-2019-OCT
3) <b>Applicant:</b> AM MZOBÉ <b>ID NO.</b> 7407245427083 <b>Association:</b> GAMALAKHE TAXI OWNERS ASSOCIATION	4) <b>Applicant Address:</b> PRIVATE BAG X709 GAMALAKHE 4249
5) <b>Existing Licence Holder:</b> NOT APPLICABLE <b>ID NO.</b> NOT APPLICABLE	6) <b>Existing Licence Holder Address:</b> NOT APPLICABLE
7) <b>Type of application:</b> NEW OPERATING LICENCE	8) <b>Operating Licence Number:</b> NOTAVAILABLE
9) <b>Vehicle Type:</b> MINIBUS	10) 1 X 15 (SEATED) + 0 (STANDING)
11) <b>Region:</b> UGU-OGWINI	
12.1	<p>2206EX22067A00055114 - GAMALAKHE TO PORT SHEPSTONE VIA SHELLY BEACH ROUTE DESCRIPTION:</p> <p>FROM GAMALAKHE TOWNSHIP, OUR TAXIS PROCEED STRAIGHT TO ST MICHAELS USING KNOX GORE ROAD, TURN LEFT ONTO MARINE DRIVE, PROCEED TO R620, TURN RIGHT ONTO R012, TURN LEFT ONTO BAZLEY STREET, TURN RIGHT ONTO REYNOLD STREET, TURN LEFT ONTO DENNIS SHEPSTONE STREET AND BACK, TURN LEFT ONTO RYDER STREET, TURN LEFT ONTO BAZLEY STREET, TURN LEFT ONTO REYNOLD STREET, TURN LEFT ONTO MBANGO VALLEY AND BACK, TURN LEFT ONTO ALBERVILLE ROAD, TURN LEFT ONTO UMZIMKHULU SUGAR MILL ROAD /OLD DURBAN ROAD, TURN RIGHT ONTO N2 AND BACK TO R102, TURN LEFT ONTO MAIN HARDING THROUGH ESCOMBE STREET, TURN RIGHT ONTO REYNOLD STREET OR STRAIGHT TO AIKEN STREET, TURN RIGHT ONTO R102/ N2, TURN LEFT ONTO R620 BACK TO GAMALAKHE USING THE ROUTE MENTIONED ABOVE.</p> <p>STOPPING POINTS.</p> <p>FROM GAMALAKHE TOWNSHIP, INKULU, EMQOLOMBENI, QINABOUT, ESIGEDLENI, KWAXABA AND THEMBELIHLÉ PICKING AND DROPPING OFF PASSENGERS IN THE FOLLOWING AREA:- ST MICHAELS, SURF BAY, MYOLA, BEACH TERMINUS, DAWN VIEW, OLD MAC DONALD, SHELLY BEACH, DRIVE IN NASH SERVICE STATION, ESAVIDI TECHNICAL COLLEGE, ZEBRA-MBANGO VALLEY, OGWINI REGIONAL OFFICE, PICKS PAY, PORT SHEPSTONE PROVINCIAL HOSPITAL, PORT SHEPSTONE POST OFFICE SHOPRITE CHECKERS, O.K. FURNITURE STORE, PORT SHEPSTONE HIGH SCHOOL, PORT SHEPSTONE JUNIOR PRIMARY, PORT SHEPSTONE SENIOR PRIMARY, SUID-NATAL HOERSKOOL, SUID-NATAL PRIMERE SKOOL, PORT SHEPSTONE PRIMARY, PORT SHEPSTONE SECONDARY SCHOOL, JAI HINDU PRIMARY, R.A. ENGARG PRIMARY, MARBURG PRIMARY, MERLEWOOD PRIMARY, MERLEWOOD SECONDARY, MARBURG SECONDARY, MERLEWOOD PRIMARY AND MERLEWOOD PRE-PRIMARY SCHOOL. DECISION: APPROVED.</p>
12.2	<p>2206EX22067A00056412 - GAMALAKHE TO PORT SHEPSTONE ROUTE DESCRIPTION:</p> <p>FROM GAMALAKHE TOWNSHIP, TURN LEFT ONTO IZOTSHA/ OLD MAIN BUSHVALE ROAD, TURN RIGHT ONTO R102, TURN LEFT ONTO MAIN HARDING ROAD TO ESCOMBE STREET, TURN RIGHT ONTO AIKEN STREET, TURN LEFT ONTO REYNOLD STREET, TURN LEFT ONTO BAZLEY STREET, TURN RIGHT ONTO N2/R102, TURN LEFT ONTO R620, TURN LEFT ONTO MARINE DRIVE, TURN LEFT TO MARGATE TOWN, TURN RIGHT ONTO ERASMUS ROAD, PROCEED ONTO WARTSKI DRIVE, PROCEED TO ROOSEVELDT ROAD, TURN LEFT ONTO TEDDER ROAD AND BACK, TURN LEFT ONTO BOBBY LOCK ROAD, TURN ONTO LOUIS BOTH AVENUE, TURN LEFT ONTO LINKS ROAD, PROCEED TO BOBBY LOCK ROAD, AND TURN RIGHT ONTO BUSHVALE ROAD OR FROM BOBBY LOCK ROAD TURN RIGHT TO LINKS ROAD, TURN LEFT TO TEDDER ROAD, PROCEED TO ALEXANDER ROAD, TURN LEFT ONTO BUSHVALE ROAD TO GAMALAKHE OR BACK TO PORT SHEPSTONE. STOPPING POINTS: PICK UP AND DROP OF PASSENGERS FROM THE FOLLOWING AREAS:- GAMALAKHE TOWNSHIP, INKULU, QINABOUT, ESIGEDLENI, KWAXABA, EMQOLOMBENI, MARBURG, PORT SHEPSTONE TOWN, ZEBRA / MBANGO VALLEY, OGWINI REGIONAL OFFICE, NASH SERVICE STATION, PORT SHEPSTONE / ESAVIDI TECHNICAL COLLEGE, PORT SHEPSTONE HOSPITAL, PICK 'N PAY, PORT SHEPSTONE POST OFFICE, O.K. FURNITURE, SHOPRITE CHECKERS, OLD MAC DONALD, DAWN VIEW, BEACH TERMINUS, MYOLA, SURF BAY, ST MICHAEL'S SHELLY BEACH, ESKOM, IVUNGU, IKOMITI EZINYONINI, MANABA FEDERATED TIMBERS, BP GARAGE, ENGINE GARAGE, SPAR SUPERMARKET, MANABA, ENKONGWENI, MARGATE TOWN, CHECKERS, SHOPRITE TOWN, CHECKERS, SHOPRITE CHECKERS, CHECKERS, MARGATE POLICE STATION, PICK 'N PAY, VILLAGE OF HAPPINESS, MARGATE SPORTS SCHOOL, MARGATE PROVINCIAL HOSPITAL, MARGATE PRE-PRIMARY, MARGATE PRIMARY, MARGATE AIRPORT, SOUTH COAST ACADEMY, KWAGXAGXA, EZINSIMBINI/ LUSTRE PLATING, KWAMALANDELA, MARGATE EXTENSION 3&amp;7.</p>
12.3	<p>2206EX22067A00056413 - GAMALAKHE TO PORT SHEPSTONE VIA IZOTSHA</p> <p>FROM GAMALAKHE TOWNSHIP PROCEED TO LAMALIA, TURN LEFT ONTO IZOTSHA/ BUSHVALE ROAD, PROCEED TO MARBURG, TURN LEFT ONTO HARDING ROAD/ N2 AND BACK, TURN LEFT ONTO UMZIMKHULU SUGAR MILL ROAD, TURN RIGHT ONTO ALBERSVILLE ROAD, TURN RIGHT ONTO MBANGO VALLEY ROAD AND BACK, TURN RIGHT ONTO ALBERSVILLE ROAD, PROCEED ONTO REYNOLD STREET, TURN RIGHT ONTO DENNIS PORT SHEPSTONE STREET, PROCEED TO MARINE DRIVE AND BACK, TURN RIGHT ONTO REYNOLD STREET, TURN LEFT ONTO BAZLEY STREET, TURN LEFT ONTO R102, TURN LEFT ONTO AIKEN STREET AND TURN LEFT ONTO ESCOMBE STREET AND BACK TO GAMALAKHE.</p> <p>STOPPING POINTS: GAMALAKHE - MARGATE TAXI OWNERS ASSOCIATION'S TAXIS TRANSPORT PASSENGERS FROM GAMALAKHE TOWNSHIP, INKULU QINABOUT, ESIGEDLENI, EMQOLOMBENI AND THEMBELIHLÉ FULL OF PASSENGERS PICKING AND DROPPING OF PASSENGERS IN THE FOLLOWING AREA:- IZOTSHA, EMNQAMULEZWENI, SKOGHEIM, MARBURG BATES AND PORT SHEPSTONE TOWN, PICK AND DROP OFF LEARNERS AT MARBURG SECONDARY, MERLEWOOD SECONDARY, MERLEYWOOD PRIMARY, MERLEWOOD PRE-PRIMARY. MARBURG PRIMARY, R.A. ENGARG PRIMARY, PORT SHEPSTONE PRIMARY, JAI HINDU PRIMARY, PORT SHEPSTONE SECONDARY, PORT SHEPSTONE JUNIOR AND SENIOR PRIMARY, SUID-NATAL HOERSKOOL, PORT SHEPSTONE PROVINCIAL HOSPITAL, PORT SHEPSTONE HIGH SCHOOL, PICK 'N PAY, PORT SHEPSTONE POST OFFICE, O.K. FURNITURE, SHOPRITE CHECKERS AND BACK TO GAMALAKHE TOWNSHIP..</p>
12.4	<p>2206EX22067A00056418 - GAMALAKHE VIA MARGATE TO PORT SHEPSTONE ROUTE DESCRIPTION</p> <p>MARGATE - GAMALAKHE TAXI OWNERS ASSOCIATION TAXIS FROM THEIR PICK UP POINT IN MARGATE TOWN PICK UP PASSENGERS FROM MARGATE USING MARINE DRIVE, TURN RIGHT ONTO ERASMUS ROAD, PROCEED TO WARSTKI DRIVE, ROOSEVELDT STREET, TURN RIGHT ONTO ALEXANDER ROAD, TURN RIGHT ONTO TEDDER STREET, PROCEED TO LOUIS BOTH AVENUE, LINKS ROAD, BOBBY LOCK AND BACK TO PETER ROAD, PROCEED TO ROOSEVELDT STREET, WARSTKI DRIVE, TURN LEFT ONTO R620, PROCEED TO MARINE DRIVE, TURN RIGHT ONTO R102, TURN LEFT ONTO BAZLEY STREET, TURN RIGHT ONTO CONNER STREET, TURN LEFT ONTO REYNOLD STREET, TURN LEFT ONTO DENNIS SHEPSTONE STREET, AND BACK TO RYDER STREET, TURN RIGHT ONTO ESCOMBE STREET, TURN LEFT ONTO ROBINSON STREET, TURN LEFT ONTO REYNOLD STREET, TURN LEFT ONTO MBANUO VALLEY ROAD AND BACK, TURN LEFT ONTO ALBERSVILLE ROAD, TURN LEFT ONTO UMZIMKHULU/OLD DURBAN ROAD, TURN RIGHT ONTO N2 AND BACK. TURN LEFT ONTO MAIN HARDING ROAD, PROCEED TO ESCOMBE STREET, RETURN TO MARGATE USING THE SAME ROUTE AS MENTIONED ABOVE. STOPPING POINTS: OUR TAXIS FROM OUR PICK UP POINTS IN MARGATE PICK UP AND DROP OFF PASSENGERS FROM THE FOLLOWING AREAS: CHECKERS, PRIDE AND PRIDE, MARGATE TOWN, MARGATE POLICE STATION, PICK 'N PAY, SHOPRITE CHECKERS, MARGATE SPORTS SCHOOL, MARGATE PRE - PRIMARY, VILLAGE OF HAPPINESS, MARGATE PRIVATE HOSPITAL, EXTENSION 3&amp;7, MARGATE AIRPORT, EZINSIMBINI, /LUSTRE PLATING, KWAMALANDELA, KWAGXAGXA, SOUTH COAST ACADEMY, ENKONGWENI, MANABA, EZINYONINI, KOMITI, ST MICHAEL'S, SURF BAY, ESKOM, SHELLY BEACH, MYOLA, BEACH TERMINUS, DRIVE INN, DAWN VIEW, OLD MAC DONALD, NASH SERVICE STATION, PORT SHEPSTONE/ESAVIDI TECHNICAL COLLEGE, DUWINI REGIONAL OFFICE, OSLO BEACH, /ZEBRA/ UMBAGUO VALLEY, PICK 'N PAY, PORT SHEPSTONE HIGH SCHOOL, PORT SHEPSTONE PROVINCIAL HOSPITAL, PORT SHEPSTONE JUNIOR PRIMARY, PORT SHEPSTONE SENIOR PRIMARY, SUID NATA HOER SKOOL, PORT SHEPSTONE SENIOR PRIMARY, PORT SHEPSTONE PRIMARY, PORT SHEPSTONE SECONDARY, JAIHINDU, MARBURG PRIMARY, MERLEWOOD PRIMARY, MERLEWOOD PRE/PRIMARY, MERLEWOOD SECONDARY, MARBURG SECONDARY, AND BACK TO MARGATE USING THE ABOVE MENTIONED ROUTE. DECISION: APPROVED.</p>



## transport

Department:  
Transport  
Province of KwaZulu-Natal

## GAZETTE

LGKZNG32-2019-OCT

REGION: ALL

12.5	<p>2206EX2206EZ00055111 - GAMALAKHE TO MARGATE.</p> <p>FROM GAMALAKHE TAXI RANK, TURN RIGHT INTO BUSHVALE ROAD, TURN LEFT INTO BOBBY LOCK, TURN RIGHT INTO TEDDER ROAD AND BACK, TURN LEFT ONTO LOUIS BOTHA AVENUE, TURN RIGHT INTO BOBBY LOCK, TURN, RIGHT ONTO LINKS ROAD, TURN RIGHT ONTO ROOSEVELDT ROAD, PASS SEASLOPES, PROCEED TO WARTSKI DRIVE, THROUGH ERASMUS ROAD, TURN RIGHT ONTO MARINE DRIVE, PROCEED TO R620 THROUGH TO MARINE DRIVE, TURN RIGHT ONTO R102, TURN LEFT ONTO BAZLEY STREET, TURN LEFT ONTO REYNOLD STREET, TURN LEFT ONTO DENNIS SHEPSTONE STREET AND BACK, TURN LEFT ONTO RYDER STREET, TURN RIGHT ONTO ESCOMBE STREET, TURN LEFT ONTO REYNOLD, TURN LEFT ONTO MBANGO VALLEY ROAD AND BACK TO ALBERSVILLE ROAD, TURN LEFT ONTO UMZIMKHULU SUGAR MILL ROAD PROCEED TO MARBURG, TURN RIGHT ONTO R102 AND BACK, TURN LEFT ONTO MAIN HARDING ROAD OR PROCEED TO R102 AND BACK TO PORT SHEPSTONE.</p> <p>STOPPING POINTS.</p> <p>FROM GAMALAKHE TOWNSHIP, INKULU, QINABOUT, ESIGEDLENI, EMQOLOMBENI, ESIKHALENI, THEMBALIHLE AND KWAXABA TO MARGATE, PICKING UP AND DROPPING OFF PASSENGERS IN THE FOLLOWING AREA: MARGATE EXTENSION 3&amp;7, EZINSIMBI/ LUSTRE PLATING, MARGATE PRIVATE HOSPITAL MARGATE SPORT SCHOOL, MARGATE PRE-PRIMARY SCHOOL, MARGATE PRIMARY SCHOOL, SOUTH COAST ACADEMY, MARGATE POLICE STATION, VILLAGE OF HAPPINESS, CHECKERS, PICK N PAY, SHOPRITE CHECKERS, KWAMALANDELA, KWAGXAGXA, ENKONGWENI, MANABA, EZINYONINI, IVUNGU, IKOMITI ST MICHAEL'S SURF BAY, SHELLY BEACH, MYOLA BEACH TERMINUS, OLD MAC DONALD, DRIVE-IN, DAWN VIEW, NASH SERVICE STATION, PORT SHEPSTONE / ESAVIDI TECHNICAL COLLEGE, OGWINI REGIONAL OFFICE, OSLO BEACH, ZEBRA/MBANGO VALLEY, PICK 'N PAY, PORT SHEPSTONE PROVINCIAL HOSPITAL, PORT SHEPSTONE POST OFFICE, SHOPRITE CHECKERS IN PORT SHEPSTONE TOWN, PORT SHEPSTONE HIGH SCHOOL, PORT SHEPSTONE JUNIOR PRIMARY SCHOOL, PORT SHEPSTONE SENIOR PRIMARY, SUID-NATAL HOERSKOO, PORT SHEPSTONE PRIMARY SCHOOL, PORT SHEPSTONE SECONDARY SCHOOL, JAIHINDU PRIMARY SCHOLL, MARBURG SECONDARY SCHOOL, MARBURG PRIMARY SCHOOL, R.A ENGAR PRIMARY SCHOOL, MERLEWOOD SECONDARY SCHOOL, MERLEWOOD PRIMARY SCHOOL AND SUID-NATAL PRIMERE SKOOL, AND BACK.</p>
12.6	<p>2206EX2206EZ00056417 - GAMALAKHE VIA MARGATE VIA IVUNGU/ST MICHAEL/SHELLY BEACH/IZOTSHA ROUTE DESCRIPTION:</p> <p>FROM GAMALAKHE TOWNSHIP OUR TAXIS PROCEED ONTO LAMALIA STRAIGHT TO ST MICHAEL'S, TURN LEFT ONTO MARINE DRIVE, PAST SURF BAY, ESKOM, SHELLY BEACH AND BACK STILL USING MARINE DRIVE, TURN LEFT INTO MARGATE TOWN, TURN RIGHT ONTO ERASMUS ROAD, PROCEED TO WARTSKI DRIVE ONTO ROOSEVELDT STREET PICKING UP AND DROPPING OF PASSENGERS, PROCEED ONTO TEDDER STREET, ACROSS BOBBY LOCK AND BACK, USING THE SAME ROUTE AS MENTIONED - ABOVE BACK TO GAMALAKHE TOWNSHIP.STOPPING POINTS: MARGATE - GAMALAKHE ASSOCIATION'S TAXIS PICK UP AND DROP OFF PASSENGERS FROM GAMALAKHE TOWNSHIP, INKULU, THEMBALIHLE, EMQOLOMBENI, ENSAMUWINI, QIMAABOUT, ESIGEDLENI, KWAXABA, ST MICHAELS, SHELLY BEACH, IVUNGU EZINYONINI, MANABA, ENKONGWENI, MARGATEIN TOWN, VILLAGE OF HAPPINESS, MARGATE PRIVATE HOSPITAL, MARGATE SPORT SCHOOL, MARGATE PRE-PRIMARY, MARGATE PRIMARY, SOUTH COAST ACADEMY, AND EZINSIMBINI, LUSTRE PLATING OR VIA ZOTSHA USING BUSHYVALE ROAD ZOTSHA, TURN RIGHT ONTO R39, IE SHELLY BEACH, JOIN MARINE DRIVE TO MARGATE.</p>





## transport

Department:  
Transport  
Province of KwaZulu-Natal

## GAZETTE

LGKZNG32-2019-OCT

REGION: ALL

1) <b>Application Number:</b> APP0118248	2) <b>Gazette Number:</b> LGKZNG32-2019-OCT
3) <b>Applicant:</b> CT GUMEDE <b>ID NO.</b> 6012255845082 <b>Association:</b> MOPHELA ESTON TAXI OWNERS ASSOCIATION	4) <b>Applicant Address:</b> PO BOX 360 HAMMARSDALE KZN KWA-ZULU NATAL 3700
5) <b>Existing Licence Holder:</b> NOT APPLICABLE <b>ID NO.</b> NOT APPLICABLE	6) <b>Existing Licence Holder Address:</b> NOT APPLICABLE
7) <b>Type of application:</b> NEW OPERATING LICENCE	8) <b>Operating Licence Number:</b> NOTAVAILABLE
9) <b>Vehicle Type:</b> MINIBUS	10) 1 X 15 (SEATED) + 0 (STANDING)
11) <b>Region:</b> DURBAN WEST	
12.1	2100H322068T00050937 - FROM ESTON RANK (P21) TO MOPHELA.  OUTBOUND: FROM APPROVED TAXI RANK IN ESTON (P21), TURN RIGHT INTO (D72) MOPHELA ROAD, VIA NJOBOKAZI DRIVE, PROCEED TO MOPHELA TAXI RANK (P430).  ALTERNATIVELY, TURN RIGHT TO MEYIWA ROAD TO MCOYI AT MPUMALANGA TAXI RANK, DIRECT AND RETURN.  INBOUND: FROM APPROVED TAXI RANK IN MOPHELA (430), INTO MOPHELA ROAD VIA NJOBOKAZI, INTO P489, PROCEED TOWARDS TAXI RANK AT ESTON (P21).
12.2	22065H2206LS00165791 - MOPHELA TO DURBAN FROM APPROVED TAXI RANK AT MOPHELA TURN LEFT TO MR430 MAIN ROAD, TURN RIGHT TO HAMMARSDALE MAIN ROAD (M50N) PASS HAMMARSDALE INDUSTRIAL AREA PROCEED AND TURN RIGHT TO N3 STRAIGHT TO DURBAN, DROP PASSENGERS AT BRICKFIELD, PROCEED TO TOLLGATE INTO TOLLGATE ROAD. AFTER TOLLGATE ROAD AT THE BUS STOP, DROP PASSENGERS THEN TURN RIGHT TO CENTENARY ROAD DROP PASSENGERS AT BERA ROAD (STATION) THEN TURN TO SYDNEY ROAD, TURN LEFT TO WEST STRAAT TO THEATRE LANK (STAND NO 137) MOPHELA TAXI RANK OFF AND LOAD PASSENGERS.
12.3	22065H2206RK00165794 - MOPHELA TO PINETOWN  FROM APPROVED TAXI RANK AT MOPHELA TURN LEFT TO MR430 MAIN ROAD. TURN RIGHT TO HAMMARSDALE MAIN ROAD (M50N) AND PASS GEORGEDALE RIGHT TO N3 TO DURBAN, TURN LEFT TO M13 OFF RAMP TO PINETOWN TURN LEFT TO OLD MAIN ROAD, CROSS THE ROBOT THEN DROP PASSENGERS AT THE BUS STOP OPPOSITE MIDAS (NORTHLANE BUILDING) THE TURN BACK TO MOPHELA TAXI RANK.
12.4	22068T2100H300050934 - MOPHELA TO RICHMOND  FROM APPROVED TAXI RANK AT ESTON (P21), INTO P24, TURN LEFT TO R624 TO RICHMOND, TURN RIGHT TO R56 RICHMOND AND IXOPO MAIN ROAD, TURN LEFT TO SHEPSTONE STREET TO TOWN, TURN RIGHT TO CHILLY STREET, RIGHT INTO NELSON STREET TO APPROVED TAXI RANK IN RICHMOND (CORNER OF CHILLY STREET AND NELSON STREET), DIRECT AND RETURN.  FROM APPROVED TAXI RANK IN RICHMOND (CORNER CHILLY STREET AND NELSON STREET), INTO NELSON STREET, INTO CHILLY STREET, LEFT INTO SHEPSTONE STREET, RIGHT INTO R56 RICHMOND AND IXOPO MAIN ROAD, INTO P24, PROCEED TO APPROVED TAXI RANK IN ESTON (P21), DIRECT AND RETURN.
12.5	22068T2100H300050936 - MOPHELA TO PIETERMARITZBURG  FROM MOPHELA TO APPROVED TAXI RANK IN BERG STREET RANK NO. 2 – BELOW RETIEF STREET.  FROM APPROVED TAXI RANK IN MOPHELA WHICH IS SITUATED AT THE CORNER OF MEYIWA ROAD AND SANKOTSHE AND MOPHELA ROAD, INTO P430, INTO P385, WHICH BECOMES UITKOMST STREET, CROSS OVER TO VAN DE PLANK SQUARE (PICK UP PASSENGERS ONLY, NO OFF LOADING PASSENGERS), BACK ONTO R103 TOWARDS UMLAAS ROAD, TURN RIGHT INTO R603, TOWARDS UMLAAS ROAD AND JOIN N3, TURN LEFT INTO CHURCH STREET / OLD GREYTOWN ROAD (R33), TURN RIGHT INTO EAST STREET, TURN LEFT INTO PIETERMARITZ STREET, TURN RIGHT INTO PINE STREET, TURN RIGHT INTO BERG STREET, TO THE RANK AT THE CORNER OF RETIEF AND BERG STREET, DIRECT AND RETURN.  FROM APPROVED TAXI RANK IN BERG STREET (RANK NO.2) TO APPROVED TAXI RANK IN MOPHELA.  FROM BERG STREET RANK (NO. 2), RIGHT INTO EAST STREET, WHICH BECOMES ECHO ROAD, INTO AND ALONG ORTHMANN ROAD, INTO AND ALONG N3, INTO P385 AND INTO P430 AND PROCEED TO APPROVED TAXI RANK IN MOPHELA (AT THE CORNER OF MEYIWA ROAD AND SANKOTSHE AND MOPHELA ROAD), DIRECT AND RETURN.
12.6	22068T22068T00050938 - ESTON TO MID ILLOVO  FROM APPROVED TAXI RANK IN ESTON (P21), TURN INTO R603, MID ILLOVO, PROCEED TO TAXI RANK AT SPAR, PASS ISMONT JABULA STORE AND KWA MATHIKANI STORE, DIRECT AND RETURN  FROM APPROVED TAXI RANK IN MID ILLOVO, INTO R603, PROCEED TOWARDS APPROVED TAXI RANK IN ESTON (P21), DIRECT AND RETURN
12.7	22068T2209WC10050935 - FROM ESTON TAXI RANK (P21) TO ISIPINGO  INBOUND.  FROM APPROVED TAXI RANK AT ESTON (P21) INTO UMBUMBULU ROAD (R603), TURN LEFT AT FOLWENI OFF-RAMP AND INTO ISIPINGO, AT INTERSECTION OF ISIPINGO MAIN ROAD, TURN LEFT INTO ISIPINGO TAXI RANK, OPPOSITE ISIPINGO RAILWAY STATION, DIRECT AND RETURN  OUTBOUND.  FROM APPROVED TAXI RANK IN ISIPINGO (OPPOSITE ISIPINGO RAILWAY STATION), TURN RIGHT INTO ISIPINGO INTERSECTION AND PROCEED TOWARDS UMBUMBULU ROAD (R603) AND PROCEED TO APPROVED TAXI RANK AT ESTON (P21), DIRECT AND RETURN.
12.8	220B5822068T10165806 - ESTON TO PIETERMARITZBURG  FROM APPROVED TAXI RANK AT ESTON AT D72 TURN RIGHT TO R603 TURN RIGHT TO D103 OLD MAIN ROAD CAMPERDOWN, CROSS OVER TO VANDER PLANK SQUARE PROCEED TO CAMPERDOWN TAXI RANK PICK UP AND DROP OFF PASSENGERS, BACK ONTO R103 TOWARDS UMLAAS ROAD AND JOIN N3 TURN LEFT INTO CHURCH STREET OLD GREYTOWN ROAD R33 TURN RIGHT INTO EAST STREET, RETIEF AND BERG STREET (EMATSHENI) PICK UP PASSENGERS AND RE-TURN. FROM APPROVED TAXI RANK IN BERG STREET (RANK NO2) TO APPROVED TAXI RANK IN MOPHELA.



## transport

Department:  
Transport  
Province of KwaZulu-Natal

## GAZETTE

LGKZNG32-2019-OCT

REGION: ALL

12.9	220B582206LS00165804 - ESTON TO DURBAN FROM APPROVED TAXI RANK AT ESTON TURN RIGHT TO D72 AND TURN LEFT TO MR430 PASS MOPHELA, SANKONTSHE, GEORGEDALE AND HAMMERSDALE (M50N) INDUSTRIAL AREA STRAIGHT TO N3 DRIVE TO OFF LOADING AT BRICKFIELD BUS STOP, PROCEED TO TOLL GATE AND THEN CROSS TILL GATE ROAD AND DROP PASSENGERS, THEN TURN LEFT TO SYDNEY ROAD, TURN LEFT TO WEST STREET, TURN LEFT TO BROOK STREET, THEN RIGHT TO THEATRE LANE (STAND NO 137) MOPHELA ESTON RANK OFF LOAD AND LOAD PASSENGERS, THEN TURN BACK AND JOIN WEST STREET, TURN LEFT TO RUSSEL STREET THEN BACK TO ESTON TAXI RANK.
12.10	220B582206RK00165797 - ESTON TO PINETOWN FROM APPROVED TAXI RANK AT ESTON TURN RIGHT TO D72 THEN TURN LEFT TO MR430 PASS MOPHELA, SANKONTSHE, TURN RIGHT TO HAMMERSDALE MAIN ROAD (M50N) PASS GEORGEDALE, HAMMERSDALE INDUSTRIAL AREA, STRAIGHT TO N3, TURN RIGHT TO DURBAN, TURN LEFT TO M13 OLD MAIN ROAD PINETOWN AND CROSS ANDERSON ROAD AFTER ROBOT AT THE BUS STOP OPPOSITE MIDAS AT (NORTHLANE BUILDING) DROP PASSENGERS THEN TURN BACK AT ESTON TAXI RANK.
12.11	220B582206B5900165789 - ESTON TAXI RANK TO CAMPERDOWN FROM APPROVED TAXI RANK AT ESTON CORNER OF D72 AND R603 TURN RIGHT AT R603, PICK UP PASSENGERS AT 1 THALA TREVERTON FARM, INGOMANKULU, KILLARNEY AND THEN TURN RIGHT TO D103 OLD MAIN ROAD TO CAMPERDOWN CROSS OVER TO VANDER PLAK SQUARE PROCEED TO CAMPERDOWN TAXI RANK, DROP OFF AND PICK UP PASSENGERS TO ESTON TAXI RANK.



## transport

Department:  
Transport  
Province of KwaZulu-Natal

## GAZETTE

LGKZNG32-2019-OCT

REGION: ALL

1) <b>Application Number:</b> APP0118249	2) <b>Gazette Number:</b> LGKZNG32-2019-OCT
3) <b>Applicant:</b> FA MABHIDA <b>ID NO.</b> 6706055393082 <b>Association:</b> MOPHELA ESTON TAXI OWNERS ASSOCIATION	4) <b>Applicant Address:</b> GULUBE ARAE MID-ILLOVO 3750
5) <b>Existing Licence Holder:</b> NOT APPLICABLE <b>ID NO.</b> NOT APPLICABLE	6) <b>Existing Licence Holder Address:</b> NOT APPLICABLE
7) <b>Type of application:</b> NEW OPERATING LICENCE	8) <b>Operating Licence Number:</b> NOTAVAILABLE
9) <b>Vehicle Type:</b> MINIBUS	10) 1 X 0 (SEATED) + 15 (STANDING)
11) <b>Region:</b> DURBAN WEST	
12.1	2100H322068T00050937 - FROM ESTON RANK (P21) TO MOPHELA.  OUTBOUND: FROM APPROVED TAXI RANK IN ESTON (P21), TURN RIGHT INTO (D72) MOPHELA ROAD, VIA NJOBOKAZI DRIVE, PROCEED TO MOPHELA TAXI RANK (P430).  ALTERNATIVELY, TURN RIGHT TO MEYIWA ROAD TO MCOYI AT MPUMALANGA TAXI RANK, DIRECT AND RETURN.  INBOUND: FROM APPROVED TAXI RANK IN MOPHELA (430), INTO MOPHELA ROAD VIA NJOBOKAZI, INTO P489, PROCEED TOWARDS TAXI RANK AT ESTON (P21).
12.2	22065H2206LS00165791 - MOPHELA TO DURBAN FROM APPROVED TAXI RANK AT MOPHELA TURN LEFT TO MR430 MAIN ROAD, TURN RIGHT TO HAMMARSDALE MAIN ROAD (M50N) PASS HAMMARSDALE INDUSTRIAL AREA PROCEED AND TURN RIGHT TO N3 STRAIGHT TO DURBAN, DROP PASSENGERS AT BRICKFIELD, PROCEED TO TOLLGATE INTO TOLLGATE ROAD. AFTER TOLLGATE ROAD AT THE BUS STOP, DROP PASSENGERS THEN TURN RIGHT TO CENTENARY ROAD DROP PASSENGERS AT BERA ROAD (STATION) THEN TURN TO SYDNEY ROAD, TURN LEFT TO WEST STRAAT TO THEATRE LANK (STAND NO 137) MOPHELA TAXI RANK OFF AND LOAD PASSENGERS.
12.3	22065H2206RK00165794 - MOPHELA TO PINETOWN  FROM APPROVED TAXI RANK AT MOPHELA TURN LEFT TO MR430 MAIN ROAD TURN RIGHT TO HAMMARSDALE MAIN ROAD (M50N) AND PASS GEORGE DALE RIGHT TO N3 TO DURBAN, TURN LEFT TO M13 OFF RAMP TO PINETOWN TURN LEFT TO OLD MAIN ROAD, CROSS THE ROBOT THEN DROP PASSENGERS AT THE BUS STOP OPPOSITE MIDAS (NORTHLANE BUILDING) THE TURN BACK TO MOPHELA TAXI RANK.
12.4	22068T2100H300050934 - MOPHELA TO RICHMOND  FROM APPROVED TAXI RANK AT ESTON (P21), INTO P24, TURN LEFT TO R624 TO RICHMOND, TURN RIGHT TO R56 RICHMOND AND IXOPO MAIN ROAD, TURN LEFT TO SHEPSTONE STREET TO TOWN, TURN RIGHT TO CHILLY STREET, RIGHT INTO NELSON STREET TO APPROVED TAXI RANK IN RICHMOND (CORNER OF CHILLY STREET AND NELSON STREET), DIRECT AND RETURN.  FROM APPROVED TAXI RANK IN RICHMOND (CORNER CHILLY STREET AND NELSON STREET), INTO NELSON STREET, INTO CHILLY STREET, LEFT INTO SHEPSTONE STREET, RIGHT INTO R56 RICHMOND AND IXOPO MAIN ROAD, INTO P24, PROCEED TO APPROVED TAXI RANK IN ESTON (P21), DIRECT AND RETURN.
12.5	22068T2100H300050936 - MOPHELA TO PIETERMARITZBURG  FROM MOPHELA TO APPROVED TAXI RANK IN BERG STREET RANK NO. 2 – BELOW RETIEF STREET.  FROM APPROVED TAXI RANK IN MOPHELA WHICH IS SITUATED AT THE CORNER OF MEYIWA ROAD AND SANKOTSHE AND MOPHELA ROAD, INTO P430, INTO P385, WHICH BECOMES UITKOMST STREET, CROSS OVER TO VAN DE PLANK SQUARE (PICK UP PASSENGERS ONLY, NO OFF LOADING PASSENGERS), BACK ONTO R103 TOWARDS UMLAAS ROAD, TURN RIGHT INTO R603, TOWARDS UMLAAS ROAD AND JOIN N3, TURN LEFT INTO CHURCH STREET / OLD GREYTOWN ROAD (R33), TURN RIGHT INTO EAST STREET, TURN LEFT INTO PIETERMARITZ STREET, TURN RIGHT INTO PINE STREET, TURN RIGHT INTO BERG STREET, TO THE RANK AT THE CORNER OF RETIEF AND BERG STREET, DIRECT AND RETURN.  FROM APPROVED TAXI RANK IN BERG STREET (RANK NO.2) TO APPROVED TAXI RANK IN MOPHELA.  FROM BERG STREET RANK (NO. 2), RIGHT INTO EAST STREET, WHICH BECOMES ECHO ROAD, INTO AND ALONG ORTHMANN ROAD, INTO AND ALONG N3, INTO P385 AND INTO P430 AND PROCEED TO APPROVED TAXI RANK IN MOPHELA (AT THE CORNER OF MEYIWA ROAD AND SANKOTSHE AND MOPHELA ROAD), DIRECT AND RETURN.
12.6	22068T22068T00050938 - ESTON TO MID ILLOVO  FROM APPROVED TAXI RANK IN ESTON (P21), TURN INTO R603, MID ILLOVO, PROCEED TO TAXI RANK AT SPAR, PASS ISMONT JABULA STORE AND KWA MATHIKANI STORE, DIRECT AND RETURN  FROM APPROVED TAXI RANK IN MID ILLOVO, INTO R603, PROCEED TOWARDS APPROVED TAXI RANK IN ESTON (P21), DIRECT AND RETURN
12.7	22068T2209WC10050935 - FROM ESTON TAXI RANK (P21) TO ISIPINGO  INBOUND.  FROM APPROVED TAXI RANK AT ESTON (P21) INTO UMBUMBULU ROAD (R603), TURN LEFT AT FOLWENI OFF-RAMP AND INTO ISIPINGO, AT INTERSECTION OF ISIPINGO MAIN ROAD, TURN LEFT INTO ISIPINGO TAXI RANK, OPPOSITE ISIPINGO RAILWAY STATION, DIRECT AND RETURN  OUTBOUND.  FROM APPROVED TAXI RANK IN ISIPINGO (OPPOSITE ISIPINGO RAILWAY STATION), TURN RIGHT INTO ISIPINGO INTERSECTION AND PROCEED TOWARDS UMBUMBULU ROAD (R603) AND PROCEED TO APPROVED TAXI RANK AT ESTON (P21), DIRECT AND RETURN.
12.8	220B5822068T10165806 - ESTON TO PIETERMARITZBURG  FROM APPROVED TAXI RANK AT ESTON AT D72 TURN RIGHT TO R603 TURN RIGHT TO D103 OLD MAIN ROAD CAMPERDOWN, CROSS OVER TO VANDER PLANK SQUARE PROCEED TO CAMPERDOWN TAXI RANK PICK UP AND DROP OFF PASSENGERS, BACK ONTO R103 TOWARDS UMLAAS ROAD AND JOIN N3 TURN LEFT INTO CHURCH STREET OLD GREYTOWN ROAD R33 TURN RIGHT INTO EAST STREET, RETIEF AND BERG STREET (EMATSHENI) PICK UP PASSENGERS AND RE-TURN. FROM APPROVED TAXI RANK IN BERG STREET (RANK N02) TO APPROVED TAXI RANK IN MOPHELA.



## transport

Department:  
Transport  
Province of KwaZulu-Natal

## GAZETTE

LGKZNG32-2019-OCT

REGION: ALL

12.9	220B582206LS00165804 - ESTON TO DURBAN FROM APPROVED TAXI RANK AT ESTON TURN RIGHT TO D72 AND TURN LEFT TO MR430 PASS MOPHELA, SANKONTSHE, GEORGEDALE AND HAMMERSDALE (M50N) INDUSTRIAL AREA STRAIGHT TO N3 DRIVE TO OFF LOADING AT BRICKFIELD BUS STOP, PROCEED TO TOLL GATE AND THEN CROSS TILL GATE ROAD AND DROP PASSENGERS, THEN TURN LEFT TO SYDNEY ROAD, TURN LEFT TO WEST STREET, TURN LEFT TO BROOK STREET, THEN RIGHT TO THEATRE LANE (STAND NO 137) MOPHELA ESTON RANK OFF LOAD AND LOAD PASSENGERS, THEN TURN BACK AND JOIN WEST STREET, TURN LEFT TO RUSSEL STREET THEN BACK TO ESTON TAXI RANK.
12.10	220B582206RK00165797 - ESTON TO PINETOWN FROM APPROVED TAXI RANK AT ESTON TURN RIGHT TO D72 THEN TURN LEFT TO MR430 PASS MOPHELA, SANKONTSHE, TURN RIGHT TO HAMMERSDALE MAIN ROAD (M50N) PASS GEORGEDALE, HAMMERSDALE INDUSTRIAL AREA, STRAIGHT TO N3, TURN RIGHT TO DURBAN, TURN LEFT TO M13 OLD MAIN ROAD PINETOWN AND CROSS ANDERSON ROAD AFTER ROBOT AT THE BUS STOP OPPOSITE MIDAS AT (NORTHLANE BUILDING) DROP PASSENGERS THEN TURN BACK AT ESTON TAXI RANK.
12.11	220B582206B5900165789 - ESTON TAXI RANK TO CAMPERDOWN FROM APPROVED TAXI RANK AT ESTON CORNER OF D72 AND R603 TURN RIGHT AT R603, PICK UP PASSENGERS AT 1 THALA TREVERTON FARM, INGOMANKULU, KILLARNEY AND THEN TURN RIGHT TO D103 OLD MAIN ROAD TO CAMPERDOWN CROSS OVER TO VANDER PLAK SQUARE PROCEED TO CAMPERDOWN TAXI RANK, DROP OFF AND PICK UP PASSENGERS TO ESTON TAXI RANK.



## transport

Department:  
Transport  
Province of KwaZulu-Natal

## GAZETTE

LGKZNG32-2019-OCT

REGION: ALL

1) <b>Application Number:</b> APP0118255	2) <b>Gazette Number:</b> LGKZNG32-2019-OCT
3) <b>Applicant:</b> M GUMEDE <b>ID NO.</b> 5012015333081 <b>Association:</b> MOPHELA ESTON TAXI OWNERS ASSOCIATION	4) <b>Applicant Address:</b> P O BOX 430 HAMMARSDALE KWAZULU NATAL  3700
5) <b>Existing Licence Holder:</b> NOT APPLICABLE <b>ID NO.</b> NOT APPLICABLE	6) <b>Existing Licence Holder Address:</b> NOT APPLICABLE
7) <b>Type of application:</b> NEW OPERATING LICENCE	8) <b>Operating Licence Number:</b> NOTAVAILABLE
9) <b>Vehicle Type:</b> MINIBUS	10) 1 X 15 (SEATED) + 0 (STANDING)
11) <b>Region:</b> DURBAN WEST	
12.1	2100H322068T00050937 - FROM ESTON RANK (P21) TO MOPHELA.  OUTBOUND: FROM APPROVED TAXI RANK IN ESTON (P21), TURN RIGHT INTO (D72) MOPHELA ROAD, VIA NJOBOKAZI DRIVE, PROCEED TO MOPHELA TAXI RANK (P430).  ALTERNATIVELY, TURN RIGHT TO MEYIWA ROAD TO MCOYI AT MPUMALANGA TAXI RANK, DIRECT AND RETURN.  INBOUND: FROM APPROVED TAXI RANK IN MOPHELA (430), INTO MOPHELA ROAD VIA NJOBOKAZI, INTO P489, PROCEED TOWARDS TAXI RANK AT ESTON (P21).
12.2	22065H2206LS00165791 - MOPHELA TO DURBAN FROM APPROVED TAXI RANK AT MOPHELA TURN LEFT TO MR430 MAIN ROAD, TURN RIGHT TO HAMMARSDALE MAIN ROAD (M50N) PASS HAMMARSDALE INDUSTRIAL AREA PROCEED AND TURN RIGHT TO N3 STRAIGHT TO DURBAN, DROP PASSENGERS AT BRICKFIELD, PROCEED TO TOLLGATE INTO TOLLGATE ROAD. AFTER TOLLGATE ROAD AT THE BUS STOP, DROP PASSENGERS THEN TURN RIGHT TO CENTENARY ROAD DROP PASSENGERS AT BEREA ROAD (STATION) THEN TURN TO SYDNEY ROAD, TURN LEFT TO WEST STRAAT TO THEATRE LANK (STAND NO 137) MOPHELA TAXI RANK OFF AND LOAD PASSENGERS.
12.3	22065H2206RK00165794 - MOPHELA TO PINETOWN  FROM APPROVED TAXI RANK AT MOPHELA TURN LEFT TO MR430 MAIN ROAD. TURN RIGHT TO HAMMARSDALE MAIN ROAD (M50N) AND PASS GEORGEDALE RIGHT TO N3 TO DURBAN, TURN LEFT TO M13 OFF RAMP TO PINETOWN TURN LEFT TO OLD MAIN ROAD, CROSS THE ROBOT THEN DROP PASSENGERS AT THE BUS STOP OPPOSITE MIDAS (NORTHLANE BUILDING) THE TURN BACK TO MOPHELA TAXI RANK.
12.4	22068T2100H300050934 - MOPHELA TO RICHMOND  FROM APPROVED TAXI RANK AT ESTON (P21), INTO P24, TURN LEFT TO R624 TO RICHMOND, TURN RIGHT TO R56 RICHMOND AND IXOPO MAIN ROAD, TURN LEFT TO SHEPSTONE STREET TO TOWN, TURN RIGHT TO CHILLY STREET, RIGHT INTO NELSON STREET TO APPROVED TAXI RANK IN RICHMOND (CORNER OF CHILLY STREET AND NELSON STREET), DIRECT AND RETURN.  FROM APPROVED TAXI RANK IN RICHMOND (CORNER CHILLY STREET AND NELSON STREET), INTO NELSON STREET, INTO CHILLY STREET, LEFT INTO SHEPSTONE STREET, RIGHT INTO R56 RICHMOND AND IXOPO MAIN ROAD, INTO P24, PROCEED TO APPROVED TAXI RANK IN ESTON (P21), DIRECT AND RETURN.
12.5	22068T2100H300050936 - MOPHELA TO PIETERMARITZBURG  FROM MOPHELA TO APPROVED TAXI RANK IN BERG STREET RANK NO. 2 – BELOW RETIEF STREET.  FROM APPROVED TAXI RANK IN MOPHELA WHICH IS SITUATED AT THE CORNER OF MEYIWA ROAD AND SANKOTSHE AND MOPHELA ROAD, INTO P430, INTO P385, WHICH BECOMES UITKOMST STREET, CROSS OVER TO VAN DE PLANK SQUARE (PICK UP PASSENGERS ONLY, NO OFF LOADING PASSENGERS), BACK ONTO R103 TOWARDS UMLAAS ROAD, TURN RIGHT INTO R603, TOWARDS UMLAAS ROAD AND JOIN N3, TURN LEFT INTO CHURCH STREET / OLD GREYTOWN ROAD (R33), TURN RIGHT INTO EAST STREET, TURN LEFT INTO PIETERMARITZ STREET, TURN RIGHT INTO PINE STREET, TURN RIGHT INTO BERG STREET, TO THE RANK AT THE CORNER OF RETIEF AND BERG STREET, DIRECT AND RETURN.  FROM APPROVED TAXI RANK IN BERG STREET (RANK NO.2) TO APPROVED TAXI RANK IN MOPHELA.  FROM BERG STREET RANK (NO. 2), RIGHT INTO EAST STREET, WHICH BECOMES ECHO ROAD, INTO AND ALONG ORTHMANN ROAD, INTO AND ALONG N3, INTO P385 AND INTO P430 AND PROCEED TO APPROVED TAXI RANK IN MOPHELA (AT THE CORNER OF MEYIWA ROAD AND SANKOTSHE AND MOPHELA ROAD), DIRECT AND RETURN.
12.6	22068T22068T00050938 - ESTON TO MID ILLOVO  FROM APPROVED TAXI RANK IN ESTON (P21), TURN INTO R603, MID ILLOVO, PROCEED TO TAXI RANK AT SPAR, PASS ISMONT JABULA STORE AND KWA MATHIKANI STORE, DIRECT AND RETURN  FROM APPROVED TAXI RANK IN MID ILLOVO, INTO R603, PROCEED TOWARDS APPROVED TAXI RANK IN ESTON (P21), DIRECT AND RETURN
12.7	22068T2209WC10050935 - FROM ESTON TAXI RANK (P21) TO ISIPINGO  INBOUND.  FROM APPROVED TAXI RANK AT ESTON (P21) INTO UMBUMBULU ROAD (R603), TURN LEFT AT FOLWENI OFF-RAMP AND INTO ISIPINGO, AT INTERSECTION OF ISIPINGO MAIN ROAD, TURN LEFT INTO ISIPINGO TAXI RANK, OPPOSITE ISIPINGO RAILWAY STATION, DIRECT AND RETURN  OUTBOUND.  FROM APPROVED TAXI RANK IN ISIPINGO (OPPOSITE ISIPINGO RAILWAY STATION), TURN RIGHT INTO ISIPINGO INTERSECTION AND PROCEED TOWARDS UMBUMBULU ROAD (R603) AND PROCEED TO APPROVED TAXI RANK AT ESTON (P21), DIRECT AND RETURN.
12.8	220B5822068T10165806 - ESTON TO PIETERMARITZBURG  FROM APPROVED TAXI RANK AT ESTON AT D72 TURN RIGHT TO R603 TURN RIGHT TO D103 OLD MAIN ROAD CAMPERDOWN, CROSS OVER TO VANDER PLANK SQUARE PROCEED TO CAMPERDOWN TAXI RANK PICK UP AND DROP OFF PASSENGERS, BACK ONTO R103 TOWARDS UMLAAS ROAD AND JOIN N3 TURN LEFT INTO CHURCH STREET OLD GREYTOWN ROAD R33 TURN RIGHT INTO EAST STREET, RETIEF AND BERG STREET (EMATSHENI) PICK UP PASSENGERS AND RE-TURN. FROM APPROVED TAXI RANK IN BERG STREET (RANK NO2) TO APPROVED TAXI RANK IN MOPHELA.



## transport

Department:  
Transport  
Province of KwaZulu-Natal

## GAZETTE

LGKZNG32-2019-OCT

REGION: ALL

12.9	220B582206LS00165804 - ESTON TO DURBAN FROM APPROVED TAXI RANK AT ESTON TURN RIGHT TO D72 AND TURN LEFT TO MR430 PASS MOPHELA, SANKONTSHE, GEORGEDALE AND HAMMERSDALE (M50N) INDUSTRIAL AREA STRAIGHT TO N3 DRIVE TO OFF LOADING AT BRICKFIELD BUS STOP, PROCEED TO TOLL GATE AND THEN CROSS TILL GATE ROAD AND DROP PASSENGERS, THEN TURN LEFT TO SYDNEY ROAD, TURN LEFT TO WEST STREET, TURN LEFT TO BROOK STREET, THEN RIGHT TO THEATRE LANE (STAND NO 137) MOPHELA ESTON RANK OFF LOAD AND LOAD PASSENGERS, THEN TURN BACK AND JOIN WEST STREET, TURN LEFT TO RUSSEL STREET THEN BACK TO ESTON TAXI RANK.
12.10	220B582206RK00165797 - ESTON TO PINETOWN FROM APPROVED TAXI RANK AT ESTON TURN RIGHT TO D72 THEN TURN LEFT TO MR430 PASS MOPHELA, SANKONTSHE, TURN RIGHT TO HAMMERSDALE MAIN ROAD (M50N) PASS GEORGEDALE, HAMMERSDALE INDUSTRIAL AREA, STRAIGHT TO N3, TURN RIGHT TO DURBAN, TURN LEFT TO M13 OLD MAIN ROAD PINETOWN AND CROSS ANDERSON ROAD AFTER ROBOT AT THE BUS STOP OPPOSITE MIDAS AT (NORTHLANE BUILDING) DROP PASSENGERS THEN TURN BACK AT ESTON TAXI RANK.
12.11	220B582206B5900165789 - ESTON TAXI RANK TO CAMPERDOWN FROM APPROVED TAXI RANK AT ESTON CORNER OF D72 AND R603 TURN RIGHT AT R603, PICK UP PASSENGERS AT 1 THALA TREVERTON FARM, INGOMANKULU, KILLARNEY AND THEN TURN RIGHT TO D103 OLD MAIN ROAD TO CAMPERDOWN CROSS OVER TO VANDER PLAK SQUARE PROCEED TO CAMPERDOWN TAXI RANK, DROP OFF AND PICK UP PASSENGERS TO ESTON TAXI RANK.





## transport

Department:  
Transport  
Province of KwaZulu-Natal

## GAZETTE

LGKZNG32-2019-OCT

REGION: ALL

1) <b>Application Number:</b> APP0118260	2) <b>Gazette Number:</b> LGKZNG32-2019-OCT
3) <b>Applicant:</b> RBB MKHIZE <b>ID NO.</b> 6410150802085 <b>Association:</b> MOPHELA ESTON TAXI OWNERS ASSOCIATION	4) <b>Applicant Address:</b> H797 SOFASONKE MPUMALANGA TOWNSHIP KWA-ZULU NATAL 3700
5) <b>Existing Licence Holder:</b> NOT APPLICABLE <b>ID NO.</b> NOT APPLICABLE	6) <b>Existing Licence Holder Address:</b> NOT APPLICABLE
7) <b>Type of application:</b> NEW OPERATING LICENCE	8) <b>Operating Licence Number:</b> NOTAVAILABLE
9) <b>Vehicle Type:</b> MINIBUS	10) 1 X 15 (SEATED) + 0 (STANDING)
11) <b>Region:</b> DURBAN WEST	
12.1	2100H322068T00050937 - FROM ESTON RANK (P21) TO MOPHELA.  OUTBOUND: FROM APPROVED TAXI RANK IN ESTON (P21), TURN RIGHT INTO (D72) MOPHELA ROAD, VIA NJOBOKAZI DRIVE, PROCEED TO MOPHELA TAXI RANK (P430).  ALTERNATIVELY, TURN RIGHT TO MEYIWA ROAD TO MCOYI AT MPUMALANGA TAXI RANK, DIRECT AND RETURN.  INBOUND: FROM APPROVED TAXI RANK IN MOPHELA (430), INTO MOPHELA ROAD VIA NJOBOKAZI, INTO P489, PROCEED TOWARDS TAXI RANK AT ESTON (P21).
12.2	22065H2206LS00165791 - MOPHELA TO DURBAN FROM APPROVED TAXI RANK AT MOPHELA TURN LEFT TO MR430 MAIN ROAD, TURN RIGHT TO HAMMARSDALE MAIN ROAD (M50N) PASS HAMMARSDALE INDUSTRIAL AREA PROCEED AND TURN RIGHT TO N3 STRAIGHT TO DURBAN, DROP PASSENGERS AT BRICKFIELD, PROCEED TO TOLLGATE INTO TOLLGATE ROAD. AFTER TOLLGATE ROAD AT THE BUS STOP, DROP PASSENGERS THEN TURN RIGHT TO CENTENARY ROAD DROP PASSENGERS AT BERA ROAD (STATION) THEN TURN TO SYDNEY ROAD, TURN LEFT TO WEST STRAAT TO THEATRE LANK (STAND NO 137) MOPHELA TAXI RANK OFF AND LOAD PASSENGERS.
12.3	22065H2206RK00165794 - MOPHELA TO PINETOWN  FROM APPROVED TAXI RANK AT MOPHELA TURN LEFT TO MR430 MAIN ROAD. TURN RIGHT TO HAMMARSDALE MAIN ROAD (M50N) AND PASS GEORGEDALE RIGHT TO N3 TO DURBAN, TURN LEFT TO M13 OFF RAMP TO PINETOWN TURN LEFT TO OLD MAIN ROAD, CROSS THE ROBOT THEN DROP PASSENGERS AT THE BUS STOP OPPOSITE MIDAS (NORTHLANE BUILDING) THE TURN BACK TO MOPHELA TAXI RANK.
12.4	22068T2100H300050934 - MOPHELA TO RICHMOND  FROM APPROVED TAXI RANK AT ESTON (P21), INTO P24, TURN LEFT TO R624 TO RICHMOND, TURN RIGHT TO R56 RICHMOND AND IXOPO MAIN ROAD, TURN LEFT TO SHEPSTONE STREET TO TOWN, TURN RIGHT TO CHILLY STREET, RIGHT INTO NELSON STREET TO APPROVED TAXI RANK IN RICHMOND (CORNER OF CHILLY STREET AND NELSON STREET), DIRECT AND RETURN.  FROM APPROVED TAXI RANK IN RICHMOND (CORNER CHILLY STREET AND NELSON STREET), INTO NELSON STREET, INTO CHILLY STREET, LEFT INTO SHEPSTONE STREET, RIGHT INTO R56 RICHMOND AND IXOPO MAIN ROAD, INTO P24, PROCEED TO APPROVED TAXI RANK IN ESTON (P21), DIRECT AND RETURN.
12.5	22068T2100H300050936 - MOPHELA TO PIETERMARITZBURG  FROM MOPHELA TO APPROVED TAXI RANK IN BERG STREET RANK NO. 2 – BELOW RETIEF STREET.  FROM APPROVED TAXI RANK IN MOPHELA WHICH IS SITUATED AT THE CORNER OF MEYIWA ROAD AND SANKOTSHE AND MOPHELA ROAD, INTO P430, INTO P385, WHICH BECOMES UITKOMST STREET, CROSS OVER TO VAN DE PLANK SQUARE (PICK UP PASSENGERS ONLY, NO OFF LOADING PASSENGERS), BACK ONTO R103 TOWARDS UMLAAS ROAD, TURN RIGHT INTO R603, TOWARDS UMLAAS ROAD AND JOIN N3, TURN LEFT INTO CHURCH STREET / OLD GREYTOWN ROAD (R33), TURN RIGHT INTO EAST STREET, TURN LEFT INTO PIETERMARITZ STREET, TURN RIGHT INTO PINE STREET, TURN RIGHT INTO BERG STREET, TO THE RANK AT THE CORNER OF RETIEF AND BERG STREET, DIRECT AND RETURN.  FROM APPROVED TAXI RANK IN BERG STREET (RANK NO.2) TO APPROVED TAXI RANK IN MOPHELA.  FROM BERG STREET RANK (NO. 2), RIGHT INTO EAST STREET, WHICH BECOMES ECHO ROAD, INTO AND ALONG ORTHMANN ROAD, INTO AND ALONG N3, INTO P385 AND INTO P430 AND PROCEED TO APPROVED TAXI RANK IN MOPHELA (AT THE CORNER OF MEYIWA ROAD AND SANKOTSHE AND MOPHELA ROAD), DIRECT AND RETURN.
12.6	22068T22068T00050938 - ESTON TO MID ILLOVO  FROM APPROVED TAXI RANK IN ESTON (P21), TURN INTO R603, MID ILLOVO, PROCEED TO TAXI RANK AT SPAR, PASS ISMONT JABULA STORE AND KWA MATHIKANI STORE, DIRECT AND RETURN  FROM APPROVED TAXI RANK IN MID ILLOVO, INTO R603, PROCEED TOWARDS APPROVED TAXI RANK IN ESTON (P21), DIRECT AND RETURN
12.7	22068T2209WC10050935 - FROM ESTON TAXI RANK (P21) TO ISIPINGO  INBOUND.  FROM APPROVED TAXI RANK AT ESTON (P21) INTO UMBUMBULU ROAD (R603), TURN LEFT AT FOLWENI OFF-RAMP AND INTO ISIPINGO, AT INTERSECTION OF ISIPINGO MAIN ROAD, TURN LEFT INTO ISIPINGO TAXI RANK, OPPOSITE ISIPINGO RAILWAY STATION, DIRECT AND RETURN  OUTBOUND.  FROM APPROVED TAXI RANK IN ISIPINGO (OPPOSITE ISIPINGO RAILWAY STATION), TURN RIGHT INTO ISIPINGO INTERSECTION AND PROCEED TOWARDS UMBUMBULU ROAD (R603) AND PROCEED TO APPROVED TAXI RANK AT ESTON (P21), DIRECT AND RETURN.
12.8	220B5822068T10165806 - ESTON TO PIETERMARITZBURG  FROM APPROVED TAXI RANK AT ESTON AT D72 TURN RIGHT TO R603 TURN RIGHT TO D103 OLD MAIN ROAD CAMPERDOWN, CROSS OVER TO VANDER PLANK SQUARE PROCEED TO CAMPERDOWN TAXI RANK PICK UP AND DROP OFF PASSENGERS, BACK ONTO R103 TOWARDS UMLAAS ROAD AND JOIN N3 TURN LEFT INTO CHURCH STREET OLD GREYTOWN ROAD R33 TURN RIGHT INTO EAST STREET, RETIEF AND BERG STREET (EMATSHENI) PICK UP PASSENGERS AND RE-TURN. FROM APPROVED TAXI RANK IN BERG STREET (RANK NO2) TO APPROVED TAXI RANK IN MOPHELA.



## transport

Department:  
Transport  
Province of KwaZulu-Natal

## GAZETTE

LGKZNG32-2019-OCT

REGION: ALL

12.9	220B582206LS00165804 - ESTON TO DURBAN FROM APPROVED TAXI RANK AT ESTON TURN RIGHT TO D72 AND TURN LEFT TO MR430 PASS MOPHELA, SANKONTSHE, GEORGEDALE AND HAMMERSDALE (M50N) INDUSTRIAL AREA STRAIGHT TO N3 DRIVE TO OFF LOADING AT BRICKFIELD BUS STOP, PROCEED TO TOLL GATE AND THEN CROSS TILL GATE ROAD AND DROP PASSENGERS, THEN TURN LEFT TO SYDNEY ROAD, TURN LEFT TO WEST STREET, TURN LEFT TO BROOK STREET, THEN RIGHT TO THEATRE LANE (STAND NO 137) MOPHELA ESTON RANK OFF LOAD AND LOAD PASSENGERS, THEN TURN BACK AND JOIN WEST STREET, TURN LEFT TO RUSSEL STREET THEN BACK TO ESTON TAXI RANK.
12.10	220B582206RK00165797 - ESTON TO PINETOWN FROM APPROVED TAXI RANK AT ESTON TURN RIGHT TO D72 THEN TURN LEFT TO MR430 PASS MOPHELA, SANKONTSHE, TURN RIGHT TO HAMMERSDALE MAIN ROAD (M50N) PASS GEORGEDALE, HAMMERSDALE INDUSTRIAL AREA, STRAIGHT TO N3, TURN RIGHT TO DURBAN, TURN LEFT TO M13 OLD MAIN ROAD PINETOWN AND CROSS ANDERSON ROAD AFTER ROBOT AT THE BUS STOP OPPOSITE MIDAS AT (NORTHLANE BUILDING) DROP PASSENGERS THEN TURN BACK AT ESTON TAXI RANK.
12.11	220B582206B5900165789 - ESTON TAXI RANK TO CAMPERDOWN FROM APPROVED TAXI RANK AT ESTON CORNER OF D72 AND R603 TURN RIGHT AT R603, PICK UP PASSENGERS AT 1 THALA TREVERTON FARM, INGOMANKULU, KILLARNEY AND THEN TURN RIGHT TO D103 OLD MAIN ROAD TO CAMPERDOWN CROSS OVER TO VANDER PLAK SQUARE PROCEED TO CAMPERDOWN TAXI RANK, DROP OFF AND PICK UP PASSENGERS TO ESTON TAXI RANK.



## transport

Department:  
Transport  
Province of KwaZulu-Natal

## GAZETTE

LGKZNG32-2019-OCT

REGION: ALL

1) <b>Application Number:</b> APP0118270	2) <b>Gazette Number:</b> LGKZNG32-2019-OCT
3) <b>Applicant:</b> DA PILLAY <b>ID NO.</b> 7210255208082 <b>Association:</b> NORTHERN SUBURBS TAXI ASSOCIATION	4) <b>Applicant Address:</b> 24 GLADIOLA RD PMBURG 3201
5) <b>Existing Licence Holder:</b> PM GOVENDER <b>ID NO.</b> 6506025134081	6) <b>Existing Licence Holder Address:</b> 28 SILVER ROAD NEWHOLMES PIETERMAIRTZBURG KWA-ZULU NATAL 3200
7) <b>Type of application:</b> NORMAL TRANSFER	8) <b>Operating Licence Number:</b> LGKZN0403002827
9) <b>Vehicle Type:</b> MINIBUS	10) 1 X 15 (SEATED) + 0 (STANDING)
11) <b>Region:</b> UMGUNGUNDLOVU	
12.1	<p>22067622068T00053103 - NORTHDALE NO.2 – BOMBAY TO FREEDOM SQUARE TERMINAL</p> <p>INBOUND FROM:GHANDI/ MADURAI-IN MADURAI (KPR0024) TO FREEDOM SQUARE TERMINAL NO2 –OFF CHURCH (KP0001).</p> <p>FROM: GHANDI, BOMBAY, CHOTA MOTALA (OLD GREYTOWN), BHAMBATHA (GREYTOWN), CHURCH.</p> <p>OUTBOUND FROM: FREEDOM SQUARE TERMINAL NO 2- OFF CHURCH (KPC0001) TO GHANDI/MADURAI-IN MADURAI (KPR0024).</p> <p>A CHURCH, GREYTOWN,OLD GREYTOWN, BOMBAY, GHANDI.</p> <p>RESTRICTIONS</p> <p>ONLY OFF-LOADING OF PASSENGERS PERMITTED ALONG GREYTOWN ROAD FROM MANCHESTER ROAD TO OLD GREYTOWN ROAD, AND IN ORTHMANN ROAD FROM MANNING AVENUE TO ECHO ROAD. ALONG THIS SECTION OF THE ROUTE, THE LOADING OF PASSENGERS IS NOT PERMITTED.</p> <p>SECONDARY ROUTES:</p> <p>BANGALORE : BOMBAY – JAIPUR</p> <p>BOMBAY : GHANDI – SHARJAH</p> <p>BOSHOP: CHURCH -LOOP</p> <p>BRANDAW : BOMBAY – LOTUS</p> <p>CASSIMJEE</p> <p>CHETTY : BOMBAY – NULLAH</p> <p>EAST : CHURCH -LOOP</p> <p>EAST : LONGMARKET – CHURCH</p> <p>FAILSWORTH</p> <p>GAYSINGH</p> <p>GHANDI : LONGMARKET – SHARJAH</p> <p>HARDEV</p> <p>JAIPUR</p> <p>JEWIRIAL : BOMBAY – VEERRAPPA</p> <p>JHANSI</p> <p>JINNAH : SHARJAH –SONO</p> <p>KRISHNAN : NULLIAH – LOTUS</p> <p>LAHORE : BOMBAY – MURSORE</p> <p>LONGMARKET : MURPHY – EAST</p> <p>LOTUS : BOMBAY – HARDEV</p> <p>MANNING: EAST - ORTHMANN</p> <p>MYSORE : LAHORE – OLD GREYTOWN</p> <p>NULLIAH : CHETTY – KRISHNAN</p> <p>OLD GREYTOWN : BOMBAY – MYSORE</p> <p>OLD GREYTOWN:MANCHESTER –NEW GREYTOWN</p> <p>SAROJINI: BOMBAY – GHANDI</p> <p>SHARJAH : BOMBAY – GHANDI</p> <p>SONI : JINNAH – SANJEEVI</p> <p>VEERAPPA.</p>



## transport

Department:  
Transport  
Province of KwaZulu-Natal

## GAZETTE

LGKZNG32-2019-OCT

REGION: ALL

12.2	<p>22068T22068T00053104 - NORTHDALE NO.3 – BALHAMBRA WAY TO FREEDOM SQUARE TERMINAL</p> <p>INBOUND: BOMBAY/SHAMROCK – IN BOMBAY (KPC0001) TO FREEDOM SQUARE TERMINAL NO2 – OFF CHURCH (KPC0001).</p> <p>FROM BOMBAY, GANGEA, HIMALAYA, CACTUS, BOMBAY, BALHAMBRA, NAIDOO, CHOTA MOTALA (OLD GREYTOWN), BHAMBATHA (GREYTOWN), CHURCH.</p> <p>OUTBOUND: FREEDOM SQUARE TERMINAL NO2 – OFF CHURCH (KPC0001) TO BOMBAY/SHAMROCK - IN BOMBAY (KPC00031).</p> <p>FROM OLD MARKET, LANGALIBALELE (LONGMARKET), MURPH, CHURCH, BHAMBATHA (GREYTOWN), CHOTA MOTALA (OLD GREYTOWN), NAIDOO, BOMBAY.</p> <p>ALTERNATIVE ROUTING.</p> <p>OUTBOUND.</p> <p>A. CHURCH, GREYTOWN, OLD GREYTOWN.</p> <p>RESTRICTIONS.</p> <p>ONLY OFF-LOADING OF PASSENGERS IS PERMITTED ALONG GREYTOWN ROAD FROM MANCHESTER ROAD TO OLD GREYTOWN ROAD AND IN OHRTMANN ROAD FROM MANNING AVENUE TO ECHO ROAD.</p> <p>SECONDARY ROUTES:</p> <p>ADMIRAL AINTREE ALLANDALE : KHAN – OLD GREYTOWN AMRITSAR AUGUSTA BAIJOO : ALLANDALE – NAIDOO BALHAMBRA : BOMBAY – BOMBAY BELFORT : BOUNDARY BELFORT – FAIRBREEZE BERTHA BOMBAY : BALHAMBRA – BALHAMBRA BOSHOF: CHURCH -LOOP BOUNDARY : BELFORT FAIRBREEZE DEHLI : BOMBAY MYSORE DRESDA : JUPITER –NORTHDALE PRIMARY EAST: CHURCH - LOOP EAST : LONGMARKET – CHURCH FAILSWORTH FARBREEZE FLAMINGO GANGES : BOUNDARY – HILALAYA GHANDHI : BALHAMBRA – MYSORE GLADIOLA : BERTHA – LARKSPUR HEATHER HIMALAYA : CACTUS FAIBREEZE JUPITER : DRESDA – GHANDI KHAN : ALLANDALE – OLD GREYTOWN LARKSPUR : BERTHA GLADIOLA LONGMARKET : MURPHY – EAST MANNING: EAST ORTHMANN MEDINA : AMRITSAR – BOMBAY MYSORE NAIDOO : KHAN – OLD GREYTOWN OLD GREYTOWN : KHAN – NAIDOO OLD GREYTOWN: MANCHESTER - GREYTOWN PRIMROSE : BOMBAY – DAHLIA SEAGULL : ADMIRAL – AMRITSAR SWALLOW TULSHI WREN.</p>
------	---



## transport

Department:  
Transport  
Province of KwaZulu-Natal

## GAZETTE

LGKZNG32-2019-OCT

REGION: ALL

12.3	<p>22068T22068T00053106 - NORTHDALE N0.4 – OLYMPIA WAY TO FREEDOM SQUARE TERMINAL</p> <p>INBOUND FROM: REGINA/RESERVOIR- NORTHDALE PRIMARY SCHOOL ( KPR0017) TO FREEDOM SQUARE TERMINAL NO2—OFF CHURCH (KPC0001).</p> <p>FROM REGINA, OLYMPIA, DECCAN, BALHAMBRA, NAIDOO, CHOTA MOTALA (OLD GREYTOWN), BHAMBATHA (GREYTOWN), CHURCH.</p> <p>OUTBOUND FROM: FREEDOM SQUARE TERMINAL NO2 –OFF CHURCH (KPC0001) TO REGINA/RESERVOIR – NORTHDALE PRIMARY SCHOOL (KPR0017)</p> <p>FROM OLD MARKET, LANGALIBALELE (LONGMARKET), MURPHY, CHURCH, BHAMBATHA (GREYTOWN), CHOTA MOTALA (OLD GREYTOWN), NAIDOO, BALHAMBRA, DECCAN, OLYMPIA, REGINA, RESERVOIR, RETURN REGINA.</p> <p>ALTERNATIVE ROUTING</p> <p>OUTBOUND A CHURCH, NEW GREYTOWN, OLD GREYTOWN.</p> <p>RESTRICTIONS ONLY OFF-LOADING OF PASSENGERS PERMITTED ALONG GREYTOWN ROAD FROM MANCHESTER ROAD TO OLD GREYTOWN ROAD, AND IN OHRTMAN ROAD FROM MANNING AVENUE TO ECHO ROAD. ALONG THIS SECTION OF THE ROUTE, THE LOADING OF PASSENGERS IS NOT PERMITTED.</p> <p>SECONDARY ROUTES: ALLANDALE : KHAN – OLD GREYTOWN BAIJOO : ALLANDALE – NAIDOO BOSHOP: CHURCH LOOP CORA : DECCAN _ LORNELIA DAPHINE DECCAN : JUDITH – OLYMPIA DRESDA : MARION OLYMPIA EAST: CHURCH _ LOOP EAST : LONGMARKET _ CHURCH FAILSWORTH JUDITH KHAN : LONGMARKET _ CHURCH OLD GREYTOWN: MANCHESTER –NEW GREYTOWN MANNING: EAST - ORTHMANN LONGMARKET : MURPHY – EAST LORNELIA MAINING: EAST ORTHMANN MARION MARTHA : MINERVA – MINERVA MINERVA MYSORE : OLD GREYTOWN TULSHI NAIDOO : KHAN – OLD GREYTOWN NERINA OLD GREYTOWN : KHAN – BALHAMBRA OLD GREYTOWN: MANCHESTER – NEW GREYTOWN REGINA : RESEVIOR – KNOLL TULSHI.</p>
------	--



## transport

Department:  
Transport  
Province of KwaZulu-Natal

## GAZETTE

LGKZNG32-2019-OCT

REGION: ALL

12.4	<p>22068T22068T00053107 - NORTHDALE NO.5 – NEWHOLME WAY TO FREEDOM SQUARE TERMINAL</p> <p>INBOUND: MARS/PLUTO (KPR0016) TO FREEDOM SQUARE TERMINAL NO2 – OFF CHURCH (KPC0001)</p> <p>FROM MARS, BOMBAY, NEWHOLME, BALHAMBRA, NAIDOO, CHOTA MOTALA (OLD GREYTOWN), CHURCH.</p> <p>OUTBOUND: FREEDOM SQUARE TERMINAL NO2 – OFF CHURCH (KPC0001) TO MARS/PLUTO (KPX0016)</p> <p>FROM OLD MARKET, LANGALIBALELE (LONGMARKET), MURPH, CHURCH, BHAMBATHA (GREYTOWN), CHOTA MOTALA (OLD GREYTOWN), NADIOO, BALHAMBRA, NEWHOLME, BOMBAT, BOMBAY, MARS.</p> <p>ALTERNATIVE ROUTINGS.</p> <p>OUTBOUND: A. CHURCH, GREYTOWN, OLD GREYTOWN.</p> <p>RESTRICTIONS.</p> <p>ONLY OFF-LOADING OF PASSENGERS IS PERMITTED ALONG GREYTOWN ROAD FROM MANCHERSTER ROAD TO OLD GREYTOWN ROAD AND IN OHRTMANN ROAD FROM MANNING AVENUE TO ECHO ROAD.</p> <p>SECONDARY ROUTES:</p> <p>ALLANDALE : KHAN –OLD GREYTOWN</p> <p>PLUTO : MARS – TAURUS</p> <p>BAIJOO : ALLANDALE : NAIDOO</p> <p>BANGALORE : BALBAMBRA – STELLA</p> <p>BEREA : BALHAMBRA – STELLA</p> <p>BOMBAY : KINGSTON – NEWHOLME</p> <p>BOSHOF: CHURCH - LOOP</p> <p>CYPRUS</p> <p>DECCAN : HELENA – KINGSTON</p> <p>EAST: CHURCH -LOOP</p> <p>EAST : LONGMARKET : CHURCH</p> <p>FAILWORTH</p> <p>FIRWOOD : CRESTA – SILVER</p> <p>HELENA : DECCAN SILVER</p> <p>KANPUR</p> <p>KHAN : ALLANDALE – OLD GREYTOWN</p> <p>KINGSTON</p> <p>OLD GREYTOWN: MANCHESTER – LOOP</p> <p>MAINING: EAST -ORTHMANN</p> <p>LONGMARKET : MURPHY – EAST</p> <p>LUCIA : MARTHA – BOMBAY</p> <p>LUCKNOW</p> <p>MAGPIE</p> <p>MAINING: EAST -ORTHMANN</p> <p>MARS</p> <p>MARTHA : LUCIA – TULSHI</p> <p>NUSFAIRO</p> <p>MINERVA: MARTHA - MARTHA</p> <p>MYSORE : OLD GREYTOWN – TULSHI</p> <p>NAIDOO : KHAN – OLD GREYTOWN</p> <p>NEWHOLME : BOMBAY SILVER</p> <p>OLD GREYTOWN : KHAN – NAIDOO</p> <p>OLD GEYTOWN: MANCHESTER – NEW GREYTOWN</p> <p>PANSY</p> <p>REGINA : MAGPIE – MARS</p> <p>SILVER</p> <p>STELLA</p> <p>TAURUS</p> <p>TULSHI</p> <p>VALDA.</p>
------	---





## transport

Department:  
Transport  
Province of KwaZulu-Natal

## GAZETTE

LGKZNG32-2019-OCT

REGION: ALL

12.5	<p>22068T22068T00053102 - NORTHDALE NO.1 - DUNVERIA TO FREEDOM SQUARE TERMINAL</p> <p>INBOUND: BOMBAY / REGINA TERMINUS – IN BOMBAY (KPR0004) TO FREEDOM SQUARE TERMINAL NO- CHURCH (KPC0001).</p> <p>FROM BOMBAY, REGINA, SPRINGVALE, BOMBAY, CHOTA MOTALA (OLD GREYTOWN), BHAMBAHATHA (GREYTOWN), CHURCH.</p> <p>OUTBOUND: FREEDOM SQUARE TERMINAL NO. OFF CHURCH (KPC0001) TO BOMBAY / REGINA TERMINUS – IN BOMBAY (KPC0001).</p> <p>FROM OLD MARKET, LANGALIBALELE (LONGMARKET), MURPHY, CHURCH, BOMBAY, SPRINGVALE, REGINA, BOMBAY.</p> <p>ALTERNATIVE ROUTING.</p> <p>OUTBOUND: A. CHURCH, GREYTOWN, OLD GREYTOWN, BOMBAY, SPRINGVALE, REGINA, BOMBAY.</p> <p>RESTRICTIONS.</p> <p>ONLY OFF-LOADING OF PASSENGERS IS PERMITTED ALONG GREYTOWN ROAD FROM MANCHESTER ROAD TO OLD GREYTOWN ROAD, AND IN ORHRTMANN ROAD FROM MANNING AVENUE TO ECHO ROAD.</p> <p>SECONDARY ROUTES:</p> <p>ALLANDALE : KHAN – OLD GREYTOWN</p> <p>AMOD : KARACHI – OLD GREYTOWN</p> <p>ARTHUR</p> <p>BAIJOO : ALLANDALE – NAIDOO</p> <p>BOMBAY : BOMBAY/REGINA TERMINUS – SPRINGVALE</p> <p>BOSHOP : CHURCH – LOOP</p> <p>BUTTERFLY</p> <p>DECCAN : DEHLI – OLD GREYTOWN</p> <p>DEHLI</p> <p>EAST : CHURCH – LOOP</p> <p>FAILSWORTH</p> <p>GINGER : OLD GREYTOWN – MANCHESTER</p> <p>KARACHI</p> <p>KHAN : ALLANDALE _ OLD GREYTOWN</p> <p>KITTY BOYD</p> <p>LONGMARKET : EAST – MURPHY</p> <p>LOOP: BOSHOP -EAST</p> <p>MANCHESTER</p> <p>MANNING : BOSHOP – OHRTMAN</p> <p>MATTISON</p> <p>NAIDOO : KHAN – OLD GREYTOWN</p> <p>ORHRTHMANN : GREYTOWN – MANNING</p> <p>OTTOS BLUFF : GREYTOWN – ROYSTON</p> <p>PASTORAL : BOMAY – BOMBAY</p> <p>ROSEDALE</p> <p>ROYSTON : MANNING ROSEDALE</p> <p>SIRKHOD : KITTY BOYD – OLD GREYTOWN</p> <p>TRICHY : KARACHI –OLD GREYTOWN ROAD</p> <p>VERDIC.</p>
------	---



## transport

Department:  
Transport  
Province of KwaZulu-Natal

## GAZETTE

LGKZNG32-2019-OCT

REGION: ALL

12.6	<p>22068T22068T00053108 - NORTHDALE NO.6 – KHAN ROAD TO FREEDOM SQUARE TERMINAL</p> <p>FROM: REGINA / SPRINGVALE – IN REGINA (KPR0030) TO FREEDOM SQUARE TERMINAL NO2-OFF CHURCH (KPC0001).</p> <p>FROM: REGINA, KHAN, CHOTA MOTALA (OLD GREYTOWN), BHAMBATHA (GREYTOWN), CHURCH.</p> <p>OUTBOUND: FROM FREEDOM SQUARE TERMINAL NO2 –OFF CHURCH (KPC0001) TO MARS/PLUTO (KPR0016).</p> <p>FROM: OLD MARKET, LANGALIBALELE LONGMARKET), MURPHY, CHURCH, BHAMBATHA (GREYTOWN), CHOTA MOTALA (OLD GREYTOWN), KHAN, REGINA.</p> <p>ALTRNATIVE ROUTINGS</p> <p>OUTBOUND</p> <p>A. CHURCH, NEW GREYTOWN, ROAD, OLD GREYTOWN.</p> <p>RESTRICTIONS</p> <p>ONLY OFF-LOADING OF PASSENGERS PERMITTED ALONG GREYTOWN ROAD FROM MANCHESTER ROAD TO OLD GREYTOWN ROAD, AND IN OHRTMANN ROAD FROM MANNING AVENUE TO ECHO ROAD. ALONG THIS SECTION OF THE ROUTE, THE LOADING OF PASSENGERS IS NOT PERMITTED.</p> <p>SPECIAL ROUTES:</p> <p>AGNES</p> <p>AKBAR</p> <p>ALLANDALE: KHAN – OLD GREYTOWN</p> <p>AURORA</p> <p>BAIJOO: ALLANDALE – OLD GREYTOWN</p> <p>BOSHOP: CHURCH – LOOP</p> <p>EAST: CHURCH – LOOP</p> <p>EAST: LONGMARKET – CHURCH</p> <p>FAILSWORTH</p> <p>FIRWOOD: KHAN – NEHRU</p> <p>KHAN: ALLANDALE – OLD GREYTOWN</p> <p>LONGMARKET: MURPH EAST</p> <p>MAINNING: EAST - ORTHMANN</p> <p>MATTISON: HKAN OLD GREYTOWN</p> <p>NAIDOO: KHAN – OLD GREYTOWN</p> <p>NEWHOLME: AGNES – TANJORE</p> <p>OLD GREYTOWN: MANCHESTER – NEW GREYTOWN</p> <p>REGINA; KHAN –KNOLL</p> <p>SHALE</p> <p>SPRINGVALE: KHAN – MATTISON</p> <p>UNION.</p>
------	--



## transport

Department:  
Transport  
Province of KwaZulu-Natal

## GAZETTE

LGKZNG32-2019-OCT

REGION: ALL

1) <b>Application Number:</b> APP0118274	2) <b>Gazette Number:</b> LGKZNG32-2019-OCT
3) <b>Applicant:</b> SS CELE <b>ID NO.</b> 7607125483086 <b>Association:</b> MTWALUME TAXI ASSOCIATION	4) <b>Applicant Address:</b> PO BOX 958 HIBBERDENE KWA ZULU NATAL  4220
5) <b>Existing Licence Holder:</b> NOT APPLICABLE <b>ID NO.</b> NOT APPLICABLE	6) <b>Existing Licence Holder Address:</b> NOT APPLICABLE
7) <b>Type of application:</b> NEW OPERATING LICENCE	8) <b>Operating Licence Number:</b> NOTAVAILABLE
9) <b>Vehicle Type:</b> MINIBUS	10) 1 X 15 (SEATED) + 0 (STANDING)
11) <b>Region:</b> UGU-OGWINI	
12.1	<p>22064C21004R10049099 - MTWALUME TO DURBAN METRO</p> <p>FROM MTWALUME TAXI RANK, TURTON, ALONG ISIPOFU ROAD UP TO THE N2 ALONG THE N2, INTO M4 (ALBERT LUTHULI FREEWAY), LEFT INTO MOORE ROAD OFF-RAMP, RIGHT INTO WARWICK AVENUE, LEFT INTO ETNA LANE AND PROCEED TO AN APPROVED TAXI RANK AT THE CORNER OF CANONGATE ROAD AND WARWICK AVENUE AND RETURN AS PER 1.1.</p> <p>FROM AN APPROVED TAXI RANK AT THE CORNER OF WARWICK AVENUE AND CAONGATE ROAD, LEFT INTO WARWICK AVENUE, RIGHT INTO ALICE STREET, RIGHT INTO MARKET ROAD, LEFT INTO MOORE ROAD, INTO M4 (ALBERT LUTHULI FREEWAY) ALONG THE M4, INTO THE M2 AND PROCEED AS DESCRIBED IN 1, TO THE MTWALUME TAXI RANK.</p>
12.2	<p>22064C2100HE00049100 - MTWALUME TO PORT SHEPSTONE</p> <p>FROM MTWALUME TAXI RANK, ALONG ISIPOFU ROAD TO OLD MAIN ROAD (PORT SHEPSTONE AND HIBBERDENE) LEFT INTO HIBBERDENE SPAR TAXI RANK (DROP AND PICK UP) LEFT INTO PORT SHEPSTONE OLD MAIN ROAD, TURN RIGHT INTO BAISLY STREET, RIGHT INTO CONNOR STREET, LEFT INTO REYNOLD STREET, LEFT INTO NELSON MANDELA AVENUE, RIGHT INTO PORT SHEPSTONE TAXI RANK.</p> <p>OR</p> <p>ALONG MAIN ROAD, RIGHT INTO ANGLICAN CHURCH ROAD, LEFT INTO NELSON MANDELA AVENUE, RIGHT INTO PORT SHEPSTONE TAXI RANK.</p> <p>OR</p> <p>ALONG MARBURGH ROAD INTO INDUSTRIAL AREA, DROP AND PICK AND RETURN INTO PORT SHEPSTONE TAXI RANK ALONG THE SAME ROUTE.</p> <p>RETURN JOURNEY</p> <p>ALONG NELSON MANDELA AVENUE RIGHT INTO REYNOLD STREET, LEFT INTO ACKEN STREET LEFT INTO DURBAN OLD MAIN ROAD TO HIBBERDENE AND INTO ISIPOFU OLD MAIN ROAD TO UMZUMBE MAGISTERIAL DISTRICT COURT AT TURTON INTO MTWALUME TAXI RANK.</p> <p>OR</p> <p>LEFT INTO ISIPOFU ROAD TO MABHELENI SHAYA MOYA TAXI RANK, DROP AND PICK UP, AND RETURN TO MTWALUME TAXI RANK.</p> <p>OR</p> <p>FROM MTWALUME TAXI RANK ALONG KWALONGWA TRIBAL AUTHORITY ROAD, RIGHT INTO PORT SHEPSTONE OLD MAIN ROAD, RIGHT INTO BAISLY STREET, LEFT INTO CONNOR STREET ALONG RIGHT INTO REYNOLD STREET INTO PORT SHEPSTONE TAXI RANK AND RETURN ALONG SAME ROUTE INTO REVERSE.</p>
12.3	<p>22064C22063U00047688 - 1.7 FROM MTWALUME TAXI RANK TO UMZUMBE</p> <p>ALONG ISIPOFU ROAD P73 ALONG LEFT TURN INTO PEAKSTONE D895, ALONG LEFT TURN MSWILILI D946, ALONG RETURN FROM KWALONGWA STORE PICK AND DROP BACK TO MORRISONS CLINIC TAXI RANK D949 LEFT TURN INTO ETSHENI D950 PICK AND DROP ALONG KWALONGWA TRIBAL AUTHORITY TO HIBBERDENE.</p> <p>-OR-</p> <p>ALONG KWALONGWA TRIBAL AUTHORITY ROAD RIGHT TURN INTO PORT SHEPSTONE OLD MAIN ROAD RIGHT TURN INTO BAISLY STREET ALONG LEFT TURN INTO CONNOR STREET ALONG RIGHT TURN TO REYNOLD STREET ALONG LEFT TURN TO PORT SHEPSTONE TAXI RANK.</p> <p>RETURN JOURNEY</p> <p>USE THE SAME ROUTES AS ABOVE. ALL LOCAL ROUTES DROP AND PICK UPS.</p>
12.4	<p>22064C22063V00047687 - MTWALUME TO HIBBERDENE</p> <p>ALONG MTWALUME TAXI RANK TO HIBBERDENE LEFT TURN INTO UMZINTO OLD MAIN ROAD, RIGHT TURN INTO MTWALUME STATION 79 RIGHT TURN INTO N2 FREEWAY ALONG LEFT TURN INTO HIBBERDENE SPAR TAXI RANK.</p>
12.5	<p>22064C22066V10049101 - MTWALUME TO UMZINTO</p> <p>FROM MTWALUME TAXI RANK ALONG ISIPOFU OLD MAIN ROAD TO UMZINTO, RIGHT INTO MTWALUME STATION, NO 79, LEFT INTO N2 FREEWAY, LEFT INTO IFAFA BEACH, NO R84 (DROP AND PICK UP) AND RETURN TO N2 FREEWAY, ALONG N2, LEFT INTO PARK RYNIE AND PROCEED TO UMZINTO ALONG R104 WEST, RIGHT INTO UMZINTO AND PROCEED TO UMZINTO TAXI RANK.</p> <p>OR</p> <p>FROM MTWALUME TAXI RANK LEFT INTO AND ALONG UMZINTO OLD MAIN ROAD, LEFT INTO ESPERANZA MAIN ROAD TO UMZINTO, RIGHT INTO UMZINTO MAIN ROAD AND PROCEED RIGHT INTO UMZINTO TAXI RANK.</p> <p>OR</p> <p>RIGHT INTO PARK RYNIE OLD MAIN ROAD AND PROCEED TO SCOTTBURGH HOSPITAL, RIGHT TURN INTO SCOTTBURGH TAXI RANK, DROP OFF, AND PROCEED ALONG THE SAME ROUTE TO UMZINTO.</p> <p>RETURN JOURNEY:</p> <p>ALONG MAIN ROAD, R104 FROM UMZINTO, LEFT INTO PARK RYNIE ROAD RIGHT INTO N2 FREEWAY, LEFT INTO IFAFA BEACH, R84 DROP AND RETURN INTO N2 FREEWAY, LEFT INTO UMZUMBE RIGHT TURN ALONG MTWALUME WEST SIDE OF MTWALUME R79 LEFT INTO PORT SHESPTONE OLD MAIN ROAD ALONG ISIPOFU ROAD, RIGHT INTO MTWALUME TAXI RANK.</p> <p>OR</p> <p>FROM UMZINTO TAXI RANK ALONG MAIN ROAD RIGHT TURN INTO HIBBERDENE OLD MAIN RIGHT INTO MTWALUME TAXI RANK.</p>



## transport

Department:  
Transport  
Province of KwaZulu-Natal

## GAZETTE

LGKZNG32-2019-OCT

REGION: ALL

12.6	<p>2206LS22066V10047685 - MTWALUME TO UMZINTO</p> <p>FROM MTWALUME ALONG OLD MAIN ROAD UMZINTO RIGHT TURN INTO MTWALUME STATION NO.79, LEFT TURN INTO N2 FREEWAY LEFT TURN INTO IFABA BEACH NO.84 DROP AND PICK UP BACK TO N2 FREEWAY ALONG LEFT TURN INTO PARK RYNIE UMZINTO 104 ALONG WEST OF PARK RYNIE TO UMZINTO, RIGHT TURN INTO UMZINTO ALONG LEFT TURN INTO UMZINTO TAXI RANK.</p> <p>-OR-</p> <p>FROM MTWALUME TAXI RANK LEFT TURN INTO UMZINTO OLD MAIN ROAD ALONG LEFT TURN INTO ESPERANZA MAIN ROAD TO UMZINTO ALONG RIGHT INTO UMZINTO MAIN ROAD ALONG RIGHT TURN INTO UMZINTO TAXI RANK OR RIGHT TURN INTO PARK RYNIE OLD MAIN ROAD ALONG SCOTTBURGH HOSPITAL RIGHT TURN INTO SCOTTBURGH HOSPITAL RIGHT TURN INTO SCOTTBURGH TAXI RANK DROP OFF OR ALONG PENNINGTON DROP OFF RENISHAW STATION BACK TO UMZINTO TAXI RANK.</p> <p>RETURN JOURNEY</p> <p>ALONG MAIN ROAD UMZINTO LEFT TURN INTO PARK RYNIE ROAD RIGHT TURN INTO N2 FREEWAY ALONG LEFT TURN INTO IFABA BEACH 84 DROP BACK INTO N2 FREEWAY LEFT TURN INTO UMZUMBE RIGHT TURN ALONG MTWALUME 79 LEFT TURN INTO PORT SHEPSTONE OLD MAIN ROAD ALONG RIGHT TURN INTO MTWALUME TAXI RANK.</p> <p>-OR-</p> <p>RETURN FROM UMZINTO TAXI RANK ALONG MAIN ROAD RIGHT TURN INTO HIBBERDENE OLD MAIN ROAD ALONG RIGHT TURNS MTWALUME TAXI RANK.</p>
12.7	<p>2206LS22067A10047684 - MTWALUME TO PORT SHEPSTONE</p> <p>1.2 FROM MTWALUME TAXI RANK, ALONG OLD MAIN ROAD PORT SHEPSTONE AND HIBBERDENE TURN LEFT INTO HIBBERDENE SPAR TAXI RANK DROP AND PICK UP THEN TURN LEFT INTO PORT SHEPSTONE OLD MAIN ROAD ALONG RIGHT TURN INTO BAISLY STREET RIGHT TURN INTO CONNOR STREET ALONG LEFT TURN INTO REYNOLD STREET ALONG LEFT TURN INTO NELSON MANDELA AVENUE ALONG RIGHT TURN INTO PORT SHEPSTONE TAXI RANK.</p> <p>-OR-</p> <p>ALONG OLD MAIN ROAD, RIGHT TURN INTO ANGLICAN CHURCH ROAD ALONG LEFT TURN INTO NELSON MANDELA AVENUE ALONG RIGHT TURN INTO PORT SHEPSTONE TAXI RANK OR ALONG MARBURGH ROAD INTO FACTORIES DROP AND PICK BACK INTO PORT SHEPSTONE TAXI RANK.</p>
12.8	<p>2206P32206P300049198 - CHARTER SERVICE FROM MTWALUME TAXI ASSOCIATION TO POINT WITHIN THE PROVINCE OF KZN ONLY, NO PICKING UP OR SETTING DOWN OF PASSENGERS AT EN ROUTE.</p>

---

MUNICIPAL NOTICES • MUNISIPALE KENNISGEWINGS

---

MUNICIPAL NOTICE 143 OF 2019



**NQUTHU MUNICIPALITY**  
**UMASIPALA WASE NQUTHU**

**BUILDINGS REGULATIONS BYLAWS**

## **TABLE OF CONTENTS**

### **PART A**

#### **DEFINITIONS**

1. Definitions

### **PART B**

#### **SCOPE OF BY-LAW**

2. Scope of By-Law

### **PART C**

#### **STREETS AND PAVEMENTS**

3. Slab footways and pavements
4. Plants on street verges
5. Street gutter bridges

### **PART D**

#### **BUILDINGS**

6. Encroachments
7. Restriction of the erection of buildings within the one-in-fifty-year flood line
8. Building activities that need approval from the municipality
9. Construction of Unapproved Building Plans
10. Exemptions from Requiring Building Approval
11. Building Approval Requirements
12. Certificate of occupancy
13. Penalties for Construction of Unapproved Building Plans and Altering of existing Structure before Approval
14. Construction of shacks on proclaimed Areas and Procedure Relating to the termination of Unauthorized Informal Settlement.
15. Disposal of Building Material and Personal Property
16. Enclosures



17. Roofs

**PART E**

**NOTICES**

18. Notices

**PART F**

**OFFENCES AND PENALTIES**

19. Offences and penalties

**PART G**

20. COMMENCEMENT DATE

21. SHORT TITLE

## PART A

### DEFINITIONS

#### 1. Definitions

**"Adequate"** means adequate in the opinion of the municipality, regard being had in all cases to all the circumstances of a particular case and to the accepted principles of drainage installation and in the case of any appliance, fitting or other object, to the purpose such appliance, fitting or object is intended to serve;

**"Municipality"** means the Municipality established by General Notice 6770 in Provincial Gazette Extraordinary 141 of October 2000 in terms of the provisions of the Local Government: Municipal Structures Act, 1998(Act 117 of 1998), the Municipal Council acting under the powers delegated to it in terms of the provisions of section 58 of the Local Government (Administration and Elections) Ordinance, 1960(Ordinance 40 of 1960) or any officer to whom the Mayoral Committee has delegated in terms of the provisions of section 58(3) of that Ordinance, any function, duty or power vested in the Municipality in respect of this By- Law;

**"Owner"** means:

- (a) the person who receives the rent or profits of land or property from a tenant or occupier of the land or property or who would receive a rent or profits if the land or property were leased, whether for his or her own account or as an agent for a person entitled to the rent or profit,
- (b) where the person in whom the legal title to premises is vested is insolvent or dead, or is under any form of legal disability whatsoever, the person in whom the administration and control of the premises vested as curator, trustee, executor, administrator, judicial manager, liquidator or other legal representative and
- (c) in relation to piece of land delineated on a sectional plan registered in terms of the Sectional Title Act, 1986 (Act 95 of 1986) the developer or the body corporate in respect of the common property or (ii) a section as defined in the Sectional Title Act,

1986 the person in whose name the section is registered under a sectional title deed and includes the lawfully appointed agent of such person;

**"Piece of Land"** means a piece of land registered in a deeds registry as an erf, stand, lot plot or other area or a subdivision portion of such erf, stand, lot or other area; or (b) a defined portion, not intended as a public place, of a piece of land which is held under surface right permit or under mining title or which being proclaimed land not held under mining title, is used for residential purposes or for purposes not incidental to mining operations

## **PART B**

### **SCOPE OF BYLAW**

#### **2. Scope of Bylaw**

- (i) These By-Laws are supplementary to the National Building Regulations and are applicable to every building, sewerage and water installation and in relation to any sewerage installation or water installation in particular, to the operation and maintenance of such installation in any new building or existing building, with or without any alteration of or addition to the existing installation whether or not such alteration or addition to the existing installation, whether or not such alteration or addition is required by the Municipality in terms of the National Building Regulations or this By-Law.
- (ii) any building, sewerage installation or water installation may at any time after its completion and commissioning be subject to such inspection, approval, tests and control as the municipality may deem fit or require.

## **PART C**

### **STREETS AND PAVEMENTS**

#### **3. Catheads, cranes and platforms**

A Cathead, lifting crane, platform or other similar device may not overhang any street or

sidewalk without the special consent of the municipality.

#### **4. Slab footways and pavements**

- (i) the owner or occupier of a piece of land adjoining a street may lay or construct a slab footway or pavement on that portion of the verge of the street which is intended for exclusive use as a street sidewalk.
- (ii) the paving or slabs for a slab footway or pavement referred to in subsection (i) must be laid to the grade, line and cross fall determined by the Municipality and must meet the following requirements:
  - (a) for ordinary paving or slabs the minimum cross fall: 1:100 and the maximum cross fall is 1:25,
  - (b) Non-skid paving or non-skid slabs of a type to be approved by the municipality must be used when the cross fall is between 1:25 and 1:15, provided that the cross fall does not exceed 1:15,
  - (c) Longitudinal grades may not be steeper than 1:25 for ordinary paving or ordinary slabs, non- skid paving slabs must be for longitudinal grades of between 1:25 and 1:15 provided that the longitudinal grade does not exceed 1:15
  - (d) if in respect of a slab footway or pavement referred to in subsection(i), a vehicular opening is formed in a kerb or an intersecting footway or pavement, the opening must be paved or slabbed.
  - (e) the Municipality may be impose such conditions as it deems necessary in respect of a slab footway or pavement referred to in subsection (i) with due regard to public safety, the preservation of municipal property and all other relevant circumstances.

#### **5. Plants on street verges**

- (a) the owner or occupier of a piece of land adjoining a street may grade and plant with grass the area lying between such piece of land and that part of the street that is intended, laid out made up for the use for of vehicular traffic.

- (b) the owner or occupier of a piece of land adjoin a street may plant with flowers or small shrubs on a strip of land not exceeding 1 m in which immediately adjoining the piece of land.
- (c) the Municipality, may due regard being had to public safety, the preservation of Municipal property and all other relevant circumstances, impose such conditions as it deems necessary in respect of the planting of grass, flowers and small shrubs as contemplated in subsections(a) and (b).

## **PART D**

### **BUILDINGS**

#### **6. Encroachments**

With the consent of the Municipality;

- (a) An overhanging roof maybe erected over a street boundary or building at a height of at least 2,75 m above the finished ground level, measured from the finished ground level to the lowest point of the overhanging roof;
- (b) Foundations that are atleast 0.75m under the ground level may exceed a street boundary or building line by a maximum of 0.5m;
- (c) a sunshade or overhead lamp may exceed a street boundary or building line, provided that there is a head clearance of atleast 2.1m, measured from the finished ground level to the lowest point of such sunshade or overhead lamp; and
- (d) a projection from any eaves may exceed a street boundary or building line

#### **7. Restriction on the erection of buildings**

- (a) no building may without the express permission of the municipality be erected so that the building at its nearest point to a natural watercourse, nearer to the centre of the natural watercourse than to a line indicating the maximum level likely to be reached every fifty years on average by flood water in water course.

- (b) For the purpose of subsection (a) the municipality with the recommendation from the relevant State organ may determine the position of the line and the centre of the natural watercourse.
- (c) for the purpose of this section, a natural watercourse means a topographic land depression that collects and conveys surface storm water in a definite direction and includes any clearly defined natural channel that conveys water in a definite course along a bed between visible banks, whether or not the channel's conformation has been changed by artificial means and whether or not the channel is dry during any period of the year.

## **8. Building activities that need approval of the Municipality**

Generally building activity that requires approval of the Municipality includes the following:

- (a) Constructing a new building or other structures such as sheds, towers, temporary structures,
- (b) Extending existing buildings,
- (c) Undertaking alterations to an existing building including structural alterations, altering internal walls and partitions,
- (d) Installing new or altering existing services such as electrical or hydraulic works,
- (e) Demolishing or removing buildings, engineering works or services,
- (f) Installing signs, antennas or some fences.

## **9. Construction of unapproved building plans**

Any proposed use or development on the erf requires the approval of the municipality. This includes any construction or demolition of a building, carrying out of any internal alterations to an existing building, or the carrying out of works on the erf.

The municipality is responsible for the following in accordance to this By- Law:

- (a) processing and approving building plans presented by individuals, the private sector, associations and Government Agencies;



- (b) Inspect building constructions from time to time and declare the building fit for occupation upon its completion;
- (c) Control unapproved building construction/connection and prepare reports, issue notices and initiate legal action;
- (d) Issue temporary permits for temporary building applications, work garage buildings, placement of construction materials, erecting tents, film shows and so on;
- (e) Issue compounds for violation of such stalls, temples and placement of building materials within public areas.
- (f) Applications will not be assessed until all relevant plans, elevations and supporting information is submitted and appropriate application fee is paid. The primary responsibility of the Municipality is to assess land use and development proposals against the requirements of the Land Use Scheme.
- (g) Upon receipt of an application the Municipality will first check that the application submission requirements have been met. Once the Municipality is satisfied that the appropriate information has been submitted, a preliminary assessment of the application will be made to ensure that the proposal is broadly consistent with the requirements of the Land Use Scheme. The application will then be referred to other Departments internally for further assessments.
- (h) Where appropriate, the comments requirements of other Departments within the Municipality may be addressed via conditions on the planning permit issued by the Municipality. Once the authorities have commented upon an application, the Municipality will prepare a report and recommendations on the proposal for adoption by Council. Where appropriate this will include additional conditions that address the requirements of authorities.

- (i) Subject to municipal adoption of the recommendation, a planning permit and/or approval will be issued for the development. Once the municipality has granted planning approval, a building approval is required to be obtained from the municipality. The municipality is required to make an assessment of the development against the Building Regulations By-Law and any other relevant legislation. Importantly the Building Regulations By-Laws presents the Municipal officials from issuing any approval which is not consistent with the approved Land Use Scheme.

## **10. Exemptions from requiring building approval**

There are numerous minor works that may not require formal building approval but will still require a minor work order. Examples are:

- (a) Minor painting;
- (b) Some minor landscaping works;
- (c) Some minor repair and maintenance works;
- (d) Works that the municipality deems to be minor.

Advice is to be sought from the municipality, who will liaise with the individual as whether the proposed works are exempt. No works are to commence until advice is sought.

## **11. Building approval requirements**

An application for building approval is required to be lodged with the responsible municipal official (Building Inspector) who will forward it with appropriate comment(s) to the Building Control Officer for final approval. Generally this will require an application form to be completed, appropriate drawings and or details to be submitted depending on the extent of the works and payment of the application fee which is based on the total area of building/s of the application. Prior to the building approval being issued, consent for the works must be issued by municipality.

## **12. Certificate of occupancy**

Before a building may be occupied or used, a certificate of compliance for Occupancy / Use is required to be obtained from the Municipality. This allows individual to legally occupy or use the building or works you have just completed.

## **13. Offences and Penalties for non-compliance with the Building Regulations By-Law**

This Building Regulations By-Law gives authority to the responsible Municipal official to issue on-the-spot fines for building activity undertaken without formal building approval and for new buildings occupied or used without a Certificate of Compliance. It should be noted that heavy penalties exist for non-compliance with the Building Regulations By-Law.

- (a) Building prior to municipal approval
- (b) Occupying a building prior to issue of occupation certificate by municipality
- (c) Changing the use of a building without consent of municipality and not complying with notice to cease the new use.
- (d) Deviation from approved plan to a material degree
- (e) Carrying out plumbing work by person other than a trained plumber or exempted person
- (f) Putting into use a drainage system prior to inspection testing and approval by municipality
- (g) No notice given for inspection and testing of sewer and drainage installation
- (h) Backfilling drainage (sewer) installation prior to testing and approval
- (i) No notice given of intention to erect or demolish a building
- (j) No notice given for inspection of trenches or excavation prior to placing of concrete for foundation.
- (k) Construction foundation before approval of trenches.
- (l) Failing to comply with a notice to put into or lay open work or to carry out tests.

- (m) Erecting or demolishing a building without providing sanitary facilities for employees.
- (n) Demolishing a building without permission from municipality.
- (o) Erecting or demolishing a building without erecting a hoarding.
- (p) Leaving a building in course of demolition in a state dangerous to the public or any adjoining property.
- (q) Failing to comply with a notice to remove rubble, rubbish and/or debris from a building site.
- (r) Failing to comply with a notice to demolish, alter building which is dilapidated or in a state of disrepair.
- (s) Failing to comply with a notice to demolish, alter or secure building, land or earthwork in such a manner that it will no longer be dangerous to life or property.
- (t) Failing to comply with a notice to remove all persons occupying, working or being for any other purpose in a building which is dangerous to life.
- (u) Failing to comply with a notice to remove surplus material and matter from the site or land or Public Street or place arising from building or demolition work.
- (v) Permitting sewage to enter a street, storm water drain or storm water system.
- (w) Permitting storm water to enter any sewer installation
- (x) Failing to control access to a swimming pool
- (y) Hindering or obstructing a building inspector (Authorised by Council) in the exercise of his powers.

#### 14. Construction of shacks on proclaimed areas and Procedures relating to the termination of unauthorized informal settlements

(a) As soon as a determination of the status of an unauthorized informal settlement has been made and within a reasonable period, the Director Infrastructure, Planning and Development must, personally or through a subordinate official designated by him or her for that purpose, visit the informal settlement and notify the residents of the status of the unauthorized informal settlement by means of a written notice hand-delivered to each shack in the informal settlement.

(b) The written notice contemplated in subsection (a) must:-

(i) Notify the residents of a shack in the unauthorized informal settlement that their occupation of the shack and the site or stand on which it is situated is illegal; and

(ii) Request the residents of the shack to vacate the shack and remove any building materials and other personal property from the unauthorized informal settlement within a period of 24 hours after receipt of the written notice.

(c) If the residents notified in terms of subsection (a) cooperate and vacate their shacks and remove building materials and other personal property from the site or stand in the unauthorized informal settlement, the **Director Planning, LED and Land Administration** must take such steps as he or she may deem appropriate to prevent a recurrence of any incident of land invasion or illegal land occupation on that site, stand or unauthorized informal settlement and must regularly monitor the situation to ensure the non-recurrence of such land invasion or illegal land occupation.

(d) if the residents notified in terms of subsection (a) fail to cooperate and vacate their shacks and remove their building materials and other personal property from the site or stand in the unauthorized informal settlement, the Municipality must immediately institute the necessary legal procedures to obtain an eviction order contemplated in subsection (e).

(e) Within a period of 24 hours after the expiry of the period stipulated in the written notice contemplated in subsection (a), the Municipality must lodge an application in a competent court to obtain an eviction order contemplated in section 4, 5 or 6 of the Prevention of Illegal Eviction from an Unlawfully Occupation of Land Act, 1998 (Act 19 of 1998), against any person or persons, jointly or severally, occupying or residing in a shack or on a site or stand in the unauthorized informal settlement.

(f) The Municipality must, within a period of 24 hours after obtaining the eviction order referred to in subsection (e), deploy relevant Municipal officials or service provider to execute the eviction order and to terminate the unauthorized informal settlement by-

- (i) evicting the residents of the unauthorized informal settlement;
- (ii) demolishing and removing all shacks and removing all building materials and other personal property from the unauthorized informal settlement; and
- (iii) disposing of the building materials and other personal property in accordance with the provisions of these bylaws as per section 16 (f) (i)(ii).

(g) Any costs incurred by the Municipality for the purpose of executing the provisions of this By-Law must be borne by the Municipality in accordance with its approved budget.

## **15. Disposal of building materials and personal property**

(a) In the execution of the provisions any building materials and other personal property belonging to a resident or occupier of a shack in an unauthorized informal settlement must be removed and stored in a safe place by the Municipality .

(b) If the building materials and other personal property contemplated in subsection



17 (a) are not claimed by their owner within a period of thirty days after the date of the removal and storage, the building materials and personal property must be sold to the best advantage by the Municipality, or a person designated by the Municipality, who must, after deducting the amount of any charges due or any expenses incurred, deposit the net proceeds into the Municipality's Revenue Account, provided that-

(i) subject to the laws governing the administration and distribution of estates, nothing in this subsection contained may deprive the heir of any deceased person of his or her right to the balance of the proceeds of the property; and

(iii) any building materials or other personal property which is, in the opinion of an authorised Municipal Official, valueless and unable to realize any meaningful amount may be destroyed, abandoned, dumped or otherwise disposed of.

(c) The Waste Management Official/s must compile and maintain a register in which is recorded and appears-

(i) Particulars of all building materials or other personal property removed and stored in terms of this By-Law;

(ii) the date of the removal and storage of building materials or other personal property in terms of subsection (a) and the name and site or stand number of the owner of the building materials or personal property; and

(iii) the signature or left thumb print of the person who is claiming ownership and to whom delivery of building materials or other personal property has been made; or

(iv) full details of the amount realized on the sale of the building materials or other personal property in terms of subsection (ii) and the date of the sale; and

- (v) if building materials or other personal property has been destroyed, abandoned, dumped or otherwise disposed of in terms of subsection (ii), a certificate by the Waste Management Official/s to the effect that the building materials or personal property was valueless.
- (d) Neither the Municipality nor any of its officials acting within the reasonable scope of their authority are liable for any loss of or damage to property or injury to any resident or occupier of a shack in an unauthorized informal settlement or any other person for any reason whatsoever.

## **16. Enclosures**

**Where a piece of land is enclosed in any manner whatsoever, the enclosure must be designed, erected and maintained in accordance with any provisions of this By-Law.**

## **17. Roofs**

- (i) Sheet metal/corrugated iron that is used for a roof and that is visible from a street or a surrounding erf must be properly painted within 15 (fifteen) months after construction thereof if the municipality so requires.;
- (ii) no roof surface may have a luminous finish.

## **PART E**

## **18. Notices**

- (i) by an officer of the Municipality who is duly authorised thereto, every notice, order or other document issued or served by the Municipality in terms of this By-Law is valid if signed

- (ii) any notice, order or other document, or a true copy thereof, must be delivered personally to the person to whom it is addressed or must be delivered at his or her last-known residence or place of business; or
- (ii) any notice, order or other document, or a true copy thereof, must be posted to the person to whom it is addressed at his or her own last known residence or place of business, in which case it will be deemed to have been served five days after it was posted.
- (iv) in every notice, order or other document issued or served in terms of this By-Law, the premises to which the notice, order or document relates must be specified, but the person for whom it is intended may be referred to as "the owner" or "the occupier" if his or her name is not known.

## **PART F**

### **OFFENCES & PENALTIES**

#### **19. Offences and Penalties**

- (i) notwithstanding any provision of this By-Law in which an offence is explicitly specified, any person who contravenes or fails to comply with any provision of this By-Law commits an offence and is on conviction liable to a penalty not exceeding R4 000 of the fine or imprisonment for a period not exceeding 12 months in terms of Section 24 substituted by section 10 of Act No. 62 of 1989 of National Building Regulations and Building Standards Act 103 of 1977.
- (ii) a person commits an offence if he or she fails any way to comply with a notice which has been served on him or her by the municipality and in which he or she is ordered to do or not to do something and where such failure continues and is, with regard to every offence, on conviction on conviction liable to a penalty not exceeding R4 000 of the fine or imprisonment for a period not exceeding 12 months in terms of Section 24 substituted by section 10 of Act No. 62 of 1989 of National Building

Regulations and Building Standards Act 103 of 1977.

**20. COMMENCEMENT DATE**

This By-Law shall commence from the first day of the proclamation in the Provincial Gazette.

**21. SHORT TITLE**

This By-Law shall be called Building Regulations By-Law of Nquthu Local Municipality.



# NQUTHU MUNICIPALITY

**CONTROL OF UNDERTAKINGS THAT SELL LIQUOR TO THE PUBLIC –BY LAW**

## CONTROL OF UNDERTAKINGS THAT SELL LIQUOR TO THE PUBLIC

To provide for the control of undertakings selling liquor to the public including the control of trading times in order to ensure a safe and healthy environment in the Nquthu Municipal area; and to provide for matters related thereto.

### Preamble

**WHEREAS** a municipality may, in terms of section 156 of the Constitution, make and administer by-laws for the effective administration of matters which it has the right to administer.

**WHEREAS** it is the intention of the Municipality to set trading times and enforcement mechanisms for the control of licensed premises, businesses or outlets that sell liquor to the public and which are situated within the jurisdiction of the Nquthu Municipality.

**AND NOW THEREFORE, BE IT ENACTED** by the Council of the Nquthu Municipality follows:-

## INTERPRETATION

### Definitions

1. In this By-Law, unless the context indicates otherwise-

**“agricultural area”** means an area predominantly zoned for agriculture or and other equivalent zoning, with the purpose to promote and protect agricultural activity on a farm as an important economic, environmental and cultural resource, where limited provision is made for non-agricultural uses to provide owners with an opportunity to increase the economic potential of their properties, without causing a significant negative impact on the primary agricultural resource;



**“authorised official”** means an official of the Nquthu Municipality who has been delegated powers and functions or an inspector who is appointed in terms of KZN Liquor Licensing Act, 2010 (Act No. 6 of 2010);

**“business premises”** means a property from which business is conducted and may include restaurant, pub, bar or tavern or any other building for similar uses, but excludes a place of entertainment, guest accommodation establishment, hotel, sports and community club;

**“casino”** means a casino as defined in the National Gambling Act, 2004 (Act No. 7 of 2004) and includes a hotel, business premises, venue for hosting of events, place of entertainment or other recreation facility or tourist attraction as part of the complex;

**“Council”** means the Municipal Council of the Nquthu Municipality;

**“general business area”** means an area predominantly zone general business or any other equivalent zoning, with the purpose to promote economic activity in a business development corridor, and includes a wide range of land uses such as business, residential and community uses;

**“guest accommodation establishment”** means premises used as temporary residential accommodation, and includes the provision of meals for transient guests for compensation and includes a backpacker’s lodge, a bed-and-breakfast establishment, guest house and guest farm or lodge, as well as facilities for business meetings, conferences, events or training sessions of resident guests, but excludes a hotel;

**“hotel”** means premises used as a temporary residential accommodation for transient guests where lodging or meals are provided for compensation, and includes –

- a) a restaurant or restaurants forming part of the hotel
- b) conference and entertainment facilities that are subservient and ancillary to the dominant use of the premises as a hotel; and
- c) premises which are licenced to sell liquor for consumption on the property, but excludes an off-consumption facility, guest accommodation establishment, dwelling house or dwelling unit;

- d) **“industrial area”** means an area predominantly zoned general industry or any other equivalent zoning, with the purpose to accommodate all forms of industry including manufacturing and related processing, but excludes noxious or hazardous risk activity;

**“licensee”** means any person who is licenced to sell liquor in terms of the Act and includes any licenced premises, business, outlet and land use activity from which liquor is sold;

**“liquor”** means any liquor product, liquor or substance as defined in the Act;

**“local business or neighbourhood business area”** means an area predominantly zoned local business or mixed use or any other equivalent zoning with the purpose to accommodate low intensity commercial and mixed use development serving local needs of a convenience goods, personal service or small scale business nature;

**“person”** means an individual natural person and a juristic person which may include –

- a) a licence or any person in charge of managing the licensed premises for the purpose of the sale of liquor;
- b) anybody of persons corporate or unincorporated, or
- c) any company incorporated or registered as such under any law or any village management board, or like authority.

**“place of entertainment”** means a place used predominantly for commercial entertainment which may attract relatively large numbers of people, operate outside standard business hours or generate noise from amplified or live music or revelry on a regular basis, and includes a cinema, theatre, amusement park, dance hall, gymnasium, totalisator or facility for betting, gambling hall, karaoke bar and nightclub, but excludes a casino;

**“residential area”** means an area predominantly zoned informal, single or general residential or any other equivalent zoning, with the purpose to accommodate predominantly single-family dwelling houses in low to medium density neighbourhoods, as well as higher density living accommodation and which includes controlled

opportunities for home employment, additional dwelling and low intensity mixed use development;

**“room service facility”** means a mini bar, self-help facility or call-up service for the consumption of liquor in guest rooms by resident guests;

**“sell”** means, for current and future sale of liquor, to –

- a) offer, advertise or expose
- b) supply, transmit, transport, send, convey and deliver; or
- c) exchange for money or to dispose of liquor in any way for any type of consideration, and **“sale”** and **“sold”** have corresponding meaning

**“small holding or rural area”** means an area predominantly zoned or rural or any other equivalent zoning, with the purpose to accommodate smaller rural properties that may be used for agricultural purposes, but may also be used primarily as places of residence in a more country or rural setting;

**“sports and community club”** means premises or a facility used for the gathering of community or civic organisations or associations, sports clubs other social or recreation clubs run mostly not for profit and may include community service clubs and community centres or similar amenity facilities, but excludes a night club;

**“standard trading”** means trading days and trading hours as contemplated in section 4 and 5 of this By-Law, and excludes extended trading days and hours that may be approved by the Nquthu Municipality in terms of section 7 of this By-Law;

**“sparkling wine”** means an effervescent wine resulting from the fermentation of grapes, whether by natural or artificial processes, and includes Champagne;

**“the Act”** means the KZN Liquor Licensing Act, 2010 (Act No. 6 of 2010);

**“undertaking”** means a business licensed to sell liquor to the public; and

**“winery”** includes premises or facilities which are used in the production of wine and such premises or facilities for crushing grapes and fermentation and aging of wine,

tasting rooms, barrel and storage rooms, bottling, tank rooms, laboratories or offices and other accessory or ancillary facilities incidental to the production of wine, which may include –

- a) a restaurant and other food services; or
- b) a subsidiary retail facilities to tours or visitors.

**“zoned”** means zoned as the case may be in terms of the Geographic information Systems mapping.

**“zoning scheme”** means the Nquthu Municipality Zoning Scheme.

## **APPLICATION**

This By-Law is applicable to persons that sell liquor to the public within the jurisdiction of the Nquthu Municipality.

### **1. GENERAL PROHIBITION**

No person may sell liquor to the public for on consumption or off consumption –

- a) outside of the days and hours that have been determined by the Nquthu Municipality; and
- b) Without valid liquor licence that has been issued as contemplated in the Act.

### **2. STANDARD TRADING TIMES**

2.1 Trading days and hours for sale and consumption of liquor on licensed premises:

- 1) A licensee may sell liquor for consumption on the licensed premise on the following days and hours:
  - a) on any day of the week; and

- b) During the hours of trade as set out in the Schedule.
- 2) A licensee who sells liquor for consumption on licensed premises must not allow any consumption of liquor on the licenced premises at a time when the sale of liquor is not permitted.
- 3) A hotel or guest accommodation establishment licensed to sell liquor for on consumption, may provide access to a bar facility inside each suite or room for the enjoyment of a guest occupying such private suite or room.

## 2.2 Suspension, Amendment and Revocation of Standard Liquor Trading Times

- 1) An authorised official may immediately suspend standard liquor trading for a period of not more than 7 working days, upon delivery of a written notice to the licensee or person in charge of the licensed premises.
- 2) The written notice contemplated in subsection (1), must specify the reasons and the time frames in which such suspension of standard liquor trading days and hours will be in effect.
- 3) An authorised official must immediately, in writing, report such suspension of standard liquor trading days and hours to the Council.
- 4) Council must, upon consideration of the suspension report of the authorised official -
  - a) confirm, amend or terminate the decision of the authorised official to suspend the standard liquor trading days and hours; and
  - b) report any decision to confirm, amend or revoke the standard trading days and hours to the KZN Liquor Authority.
- 5) The Nquthu Municipality may not be held responsible for any loss of income suffered by a license during any period of suspension of trading days and hours.
- 6) No persons may continue selling liquor to the public during the period in which the standard days and hours trading in liquor have been suspended, amended or revoked.

### 3. EXTENDED LIQUOR TRADING DAYS AND HOURS

Application for extended liquor trading days and hours:

- 1) Subject to subsection (3), any licensee may upon payment of the required fee, submit a written application to the Nquthu Municipality to extend the liquor trading days and hours of licensed premises.
- 2) The Nquthu Municipality may approve or refuse an application for an extension of liquor trading days and hours.
- 3) The Nquthu Municipality may, in writing forthwith refuse –
  - a) to accept an application for the extension of liquor trading days and hours if such premises falls within location category 1 and 2, as contained in the schedule for on consumption trading;
  - b) an application for an extension of liquor trading hours beyond –
    - i. 04h00, the next day for on-consumption; and
    - ii. 20h00 for off-consumption
- 4) No rights accrue to any licensee who has submitted an application for extension of trading days and hours before the proof of written approval is received from the Nquthu Municipality by such licensee.
- 5) The Nquthu Municipality may, upon written notice to the applicant, impose conditions for liquor trade during extended days and hours.
- 6) The Nquthu Municipality must, before approving an application for the extension of trading days and hours, consider further factors which must include, *inter alia* –
  - a) outcome of community consultation
  - b) the potential impact on the surrounding environment;
  - c) the proximity of the licensed premises to surrounding residential zoned area, cultural, religious and educational facilities;
  - d) previous suspension, amendment or revocation of extended trading days and hours;
  - e) whether it is the public interest to approve and grant an extension of trading days and hours;

- f) a motivation from the applicant dealing with the impact of –
  - i. the risks to and nuisances on the surrounding community;
  - ii. mitigation measures to assist the control of risks and nuisances; and
  - iii. possible benefits of extended liquor trading hours and days on the surrounding community;
- g) the validity of the Liquor License; and
- h) Where applicable, the validity of a business license issued in terms of the Businesses Act of 1991 (Act No. 71 of 1991).

#### **4. SUSPENSION, AMENDMENT AND REVOCATION OF EXTENDED LIQUOR TRADING DAYS AND HOURS**

- 1) An authorised official may, upon delivery of a written notice to the licensee or person in charge, immediately suspend extended trading hours, including Sunday liquor trading for a maximum of 7 working days.
- 2) The written notice as contemplated in subsection (1), must specify the reasons and the timeframes in which such suspension of extended liquor days and trading hours will be in effect.
- 3) The authorised official must immediately, in writing, report such suspension to Council.
- 4) Council, upon consideration of the suspension report of the authorised official –
  - a) must confirm, amend or terminate the decision of the authorised official to suspend the extended hours of trade of the licensed premises;
  - b) may immediately amend or revoke the extended days and hours of trade, and
  - c) must report any decision to confirm, amend or revoke the extended hours of trade to the KZN Liquor Authority.
- 5) No person may continue selling liquor to the public during the period in which the extended days and hours of liquor trading have been suspended, amended or revoked.



- 6) The Nquthu Municipality may not be held responsible for any loss of income suffered by a licensee during any period of suspension of trading days and hours.

## **5. PREVENTION OF SALE OF LIQUOR AND SEIZURE OF LIQUOR**

Prevention of sale of liquor and seizure of liquor (1) The Nquthu Municipality may

—

- a) Cause the temporary closure of premises; and
- b) Seize any liquor on the premises in accordance with the Seizure provisions as contemplated in the Criminal Procedure Act, 1977 (Act No. 51 of 1977).

2) Where the sale of liquor is prevented and liquor is seized as contemplated in subsection (1), the Nquthu Municipality may recover any costs incurred by the Nquthu Municipality from the licensee.

## **6. DISPLAY OF SIGNAGE, POPULATION CERTIFICATE AND OTHER REGULATIONS OF LICENSEE**

- 1) The licensee or person in charge must ensure that the relevant approval relating to hours of trade and zoning together with the population certificate are always present and displayed on the premises.
- 2) Licensees must ensure that the licenced premises meet and complies with all environmental, planning, safety laws and with conditions imposed by the Nquthu Municipality.

## **7. SAFETY AND SECURITY**

The licensee or person in charge must ensure that reasonable safety and security measures are in place for the protection of patrons of the licensed premises by ensuring that —

- a) the storage of goods and equipment and the condition of the premises and any structure thereon do not cause a danger to the safety of patrons inside the premises;
- b) the premises adhere to the requirements of the National Building Regulations and Building Standards Act, 1977, (Act 103 of 1977), the Nquthu Municipality Building Regulations Nuisance By-law, 2018 and any other permission granted by the Nquthu Municipality; and
- c) There is adequate lighting on the outside of the premises where patrons and staff access and exit the licensed premises.

## 8. NUISANCES

Any person selling liquor to the public must take reasonable steps to ensure that the residents of the surrounding community are not unreasonably affected and inconvenienced by noise and any other nuisances emanating from the premises.

## 9. OFFENCES AND PENALTIES

Any person who contravenes or fails to comply with any –

- a) provision of this By-law
- b) conditions of a written instruction or written notice served in connection with this by-law is guilty of an offense and is liable to a fine, or upon conviction, to imprisonment for a period not exceeding three years, or to both such fine and such imprisonment.

CONTROL OF UNDERTAKINGS THAT SELL LIQUOR TO THE PUBLIC			
UB14/01	Paragraph 3, Section 3.1 (1(a) and (b))	A licensee who contravenes the trading days and hours for sale and consumption of liquor on licensed premises as per the schedule.	R200.00 per extended hour
UB14/02	Paragraph 3, Section 3.1 (2)	A licensee who allows consumption of liquor on the licensed premises at a time when the sale of liquor is not permitted	1 <sup>st</sup> Offense: R500, 2 <sup>nd</sup> Offense: R1000, 3 <sup>rd</sup> Offense: Report matter

			to Liquor Board.
UB14/03	Paragraph 3, Section 3.1 (6)	A licensee who continues to sell liquor to the public during the period in which the standard days and hours of trading in liquor have been suspended, amended and revoked.	R1000.00
UB14/04	Paragraph 4, Section 4.1 (6)(g) and (h)	The owner or the person in charge of an establishment sells liquor on un-licensed premises.	R1000.00 and confiscation of liquor on unlicensed premises
UB14/05	Paragraph 5 (5)	A Licensee who continues to sell liquor to the public during the period in which the extended days and hours of liquor trading have been suspended, removed or revoked.	R1000.00
UB14/06	Paragraph 7 (1)	The licensee or person in charge fails to ensure that the relevant approval relating to hours of trade and zoning together with the population certificate are present and displayed on the premises.	R200.00

## 10. RIGHT OF APPEAL

- 1) An licensee or objector to an application for extended trading hours whose rights have been affected by a final decision taken by Council or an authorised official of the Nquthu Municipality may appeal against the final decision in terms of section 62 of the Local Government: Municipal Systems Act, 2000 (Act No. 32 of 2000).
- 2) An appellant may not continue selling liquor to the public when their appeal against the final decision is pending in relation to standard and extended trading times that have been suspended, amended or revoked, as the case may be.

## 11. SHORT TITLE

This by-law is called the Nquthu Municipality: Control of undertakings that sell liquor to the public By-law.

## 12. REPEAL OF BY LAW

This by-law shall commence 01 July 2019.

### SCHEDULE 2

Trading hours for selling liquor on licensed premises

### SCHEDULE 3

Trading days and trading hours

(Section 78)

CATEGORY A: ON-CONSUMPTION	TRADING HOURS	TRADING DAYS
1. Accommodation	10h00 – 02h00	Every day
2. Restaurant	10h00 – 02h00	Every day
3. Club	10h00 – 02h00	Every day

4. Nightclub	10h00 – 02h00	Every day
5. Gaming premises	24h00	Every day
6. Sports ground	10h00 – 23h00	Every day
7. Pub	10h00 – 02h00	Every day
8. Tavern	10h00 – 24h00	Every day
9. Theatre	10h00 – 24h00	Every day

<b>CATEGORY B: OFF-CONSUMPTION</b>	<b>TRADING HOURS</b>	<b>TRADING DAYS</b>
1. Liquor store	08h00 – 20h00 08h00 – 17h00 10h00 – 15h30	Monday – Friday Saturday Sunday
2. Grocer's wine	08h00 – 20h00 08h00 – 17h00 10h00 – 15h30	Monday – Friday Saturday Sunday

<b>CATEGORY C: SPECIAL EVENTS PERMIT</b>	<b>TRADING HOURS</b>	<b>TRADING DAYS</b>
Special events permit	Starting of event – Closing of event	Any day

<b>CATEGORY D: MICRO- MANUFACTURER</b>	<b>TRADING HOURS</b>	<b>TRADING DAYS</b>
Micro-manufacturer	07h00 – 22h00	Every day



**NQUTHU MUNICIPALITY**

**BY-LAWS RELATING TO DISASTER MANAGEMENT**

Date compiled: March 2019

**NQUTHU MUNICIPALITY****DISASTER MANAGEMENT BY-LAWS**

The Council and the Nquthu Municipality has in terms of Section 156 of the Constitution, 1996 (Act No 108 of 1996, read in conjunction with Section 11-13 of the Municipal Systems Act, 2000 (Act No 32 of 2000) and the Disaster Management Act (Act 57 of 2002), made the following bylaws:

These disaster management by-laws are prepared in terms of section 55 (2) of the Disaster Management Act (Act 57 of 2002) to ensure public safety before, during and or after the occurrence of a catastrophic event. Where there is a conflict between these by-laws and a provincial or national legislation/ statutory document, the provincial and national legislation shall take precedence over these. These by-laws shall be applied concurrently with the Major Hazard Installations Regulations as per Government Gazette No 22506 where applicable.



**INDEX**

**1 Chapter One: Definitions**

**2 Chapter Two: Impending, occurrence of Disasters or catastrophic events**

**3 Chapter Three: Preparation, Hosting of Public Events & Fire Rescue Services/  
Disaster Management requirements & General**

**4 Chapter Four: Major Hazard Installations**

**5 Chapter Five: Offences and Penalties**

**6 Chapter Six: Commencement date**

**7 Chapter Seven: Short title**

## CHAPTER 1

### 1. Definitions

1.1 Disaster – means a progressive or sudden, widespread or localized, natural or human-caused occurrence which-

a) Causes or threatens to cause;

*i) Death, injury or disease*

*ii) Damage to property, infrastructure or the environment or*

*iii) Disruption of the life of a community and*

b) Is of a magnitude that exceeds the ability of those affected by the disaster to cope with its effects using their own resources.

1.2 Local disaster- for the purposes of these by-laws shall mean a disaster that, affect the area of jurisdiction of Nquthu, including 100 meters from the boundary of a neighboring municipality that, Nquthu is able to deal with using its own resources.

1.3 Disaster Management Memorandum of Understanding- for the purposes of these by-laws shall mean an agreement entered into between Nquthu Municipalities and its surrounding municipalities ensuring a joint effort during a disaster/ catastrophic event that shall ensure a well-coordinated assessment and provision of disaster relief measures during such catastrophe.

1.4 Disaster Management- means a continuous and integrated multi-sectoral, multi-disciplinary process of planning and implementation of measures aimed at:

a) Preventing or reducing the risk of disasters;

b) Mitigating the severity or consequences of disasters;

c) Ensuring emergency preparedness;

d) Ensuring rapid and effective response to disasters;

e) Ensuring post-disaster recovery and rehabilitation.

1.5 Emergency Preparedness- means a state of readiness, which enables organs of state and other institutions involved in disaster management, the private sector, communities, and individual to mobilize, organize and provide relief measures to deal with an impending or current disaster or the effects of a disaster.

1.6 Municipality- for the purpose of these bylaws shall mean Nquthu Municipality.

1.7 NGO-shall mean None Governmental Organizations

1.8 Mitigation- in relation to a disaster means measures aimed at reducing the impact or effects of a disaster.

1.9 Municipal Disaster Management Centre- means a centre established in the administration of a municipality in terms of Section 43 of the Disaster Management Act.

1.10 Post Disaster Recovery- means efforts, including development, aimed at creating a situation where:

a) Normality in conditions caused by a disaster is restored

b) The effects of a disaster are mitigated or

c) Circumstances are created that will reduce the risk of a similar disaster from occurring.

1.11 Prevention- in relation to a disaster means measures aimed at stopping a disaster from occurring or preventing an occurrence from becoming a disaster.

1.12 Response- in relation to a disaster means measures taken during or immediately after a disaster in order to bring relief to people and communities affected by the disaster.

1.13 Statutory Function- means a person performing a function assigned to that person by National, Provincial and Municipal legislation.

1.14 Vulnerability- means the degree to which an individual, a household, community or an area may be adversely affected by a disaster.

1.15 Competent Person- means a person that has relevant qualifications or is a high ranking person and familiar with procedures of the particular organization.

## CHAPTER 2

### IMPENDING, OCCURRENCE OF DISASTERS OR CATASTROPHIC EVENTS

2.1 Where a disaster has occurred within the area of jurisdiction of Nquthu, also affecting the boundaries of a neighboring municipality, Nquthu Municipality shall release any available resources of the municipality, including stores, equipment, vehicles and facilities to deal with such a disaster in an effective and prompt manner. The Nquthu Municipality shall extend its services within 100 meters from the boundary of a neighboring municipality of which the neighboring municipality shall do the same.

2.2 The Nquthu Municipality shall release emergency personnel as required to effectively render emergency services during a disaster/ catastrophic event.

2.3 During a state of a disaster Nquthu shall implement all or any of the provisions of its disaster management plan, framework as well as these by-laws that will be applicable in the circumstances at the point in time to effectively deal with the effects of such catastrophic event.

2.4 Where a disaster/ catastrophic event has occurred and Nquthu Municipality is of the opinion that the safety of its residents is at stake or compromised in any way and circumstances require the evacuation to temporal accommodation or shelter of all or part thereof of the population from the disaster stricken or threatened area for the purposes of preserving life, the municipality shall evacuate all the affected people to a place of safety.

2.5 Where Nquthu municipality is of no doubt that before, during or after the occurrence of a disaster or catastrophic event., the flow of traffic, including people to and from the disaster stricken area poses danger the municipality shall ensure the regulation of such traffic, people/ persons and goods to, from or within the disaster stricken or threatened area in order to preserve life or ensure safety.

2.6 Once Nquthu municipality is of the opinion that, occupation of premises believed to be vulnerable to an impending disaster or already stricken by the disaster and such

occupancy poses a high risk to occupiers, the municipality shall prohibit occupation of such premises and where necessary people will be evacuated to ensure their safety.

2.7 Where a disaster has already stricken or threatening to occur, the municipality may suspend or limit the sale, dispensing or transportation of alcoholic beverages to that area to prevent any uncontrollable behavior of persons under the influence of alcohol, which may result in mortality/fatality rate increasing.

### **CHAPTER 3**

#### **PREPARETION, HOSTING OF PUBLIC EVENTS**

When a public event is organized either by the Nquthu Municipality, Provincial, National Government, and private company or individual within the area of jurisdiction of Nquthu Municipality and as a result of the event members of the public more than 250 are expected to partake in such event, the following conditions shall apply in order to ensure the safety of the public during the proceedings of such event.

3.1 The application must be forwarded to the legal services 14 days before the event shall take place.

3.2 Once the application of the event has been lodged to the municipality, the legal services in the municipality shall convene a section 4 planning at a date convenient enough to allow proper planning of the event and such meeting shall consist of all relevant stakeholders to plan for the event and/ or where an application to erect a marquee has been lodged such information shall also be provided to the disaster management section.

The following must be adhered to:

3.3 The person assigned as Event Co-ordinator must be a competent person.

3.4 Proof must be given that the applicant provides sufficient public liability insurance to cover the costs of any claims that may arise due to any accidents/incidents that may occur at this event.

3.5 An estimate of expected number of people to attend the event must be provided in the application to allow for proper planning by all role-players. I.e. Fire & Rescue Services, Ambulance Services, S.A.P.S., Traffic Department, Health Department. Etc.

3.6 Refuse bins and skips for waste collection and removal.

3.7 The number of marshals at the ratio of 50: 1 must be provided to assist during the proceedings of the event.

3.8 Security personnel for crowd control must be made available.

3.9 Where a marquee has been erected to accommodate more than 250 people, the convener of the event shall be liable for producing an Engineer's Structural Certificate that certifies the facility safety for utilization failing which no member of the public shall be allowed inside the facility.

3.10 Where a stage more than one (1) meter has been erected either inside and/or outside the marquee, an Engineer's Compliance Certificate must be produced.

3.11 The Chief Disaster Management Officer of the Nquthu Municipality or somebody acting on his or her behalf shall be the authorized Officer to ensure that, the contents of these by-laws are enforced diligently.

3.12 The convener of the event must make sure that, a layout plan indicating all permanent and/or temporal structures where the event is going to be held. This shall as well clearly indicate the emergency exit routes, assembly area and parking arrangements.

**Fire & Rescue Services/ Disaster Management requirements:**

3.13 The time-span of the event must be provided, i.e. starting time and expected closing time of the event.

3.14 An emergency plan, including a complete lay-out map, indicating all the emergency entrances and exits, the Joint Operations Centre, the Forward Command Post & Triage

area and Medical Station must be provided along with all the names and contact numbers of all emergency, security and safety role-players.

3.15 The Fire Brigade emergency telephone numbers must be available at the Joint Operations Centre. The telephone number of the Venue Co-ordinator and his or her delegated subordinate must be provided to the Fire Brigade Control Room.

3.16 Banks of Dry Chemical Powder type fire extinguishers are to be provided at all marquees, stage area and any stall/buildings being utilized during this event and these extinguishers must be either new or have undergone a service(calibration) within the last twelve months.

3.17 The Fire Prevention Officer will carry out a full inspection to ensure that the area is in compliance with applicable fire requirements, at which time the positioning of all fire extinguishers will be specified.

3.18 No open fires will be allowed except for food preparation in the designated food sale/ preparation areas.

3.19 Gas cylinders on any designated food sale/preparation areas must be kept to a maximum of 2x 48Kg cylinders on a manifold and the Fire Prevention Officer must be satisfied with the location and installation of the said cylinders.

3.20 All fire-fighting equipment and emergency exits must be kept unobstructed at all times.

3.21 No vehicles, with the exception of VIPs, emergency, security and organizing official's vehicles will be allowed inside the premises.

3.22 The Joint Operations Centre must be provided with all the necessary office equipment (tables, chairs, etc) layout map, emergency plan, contact numbers, communications equipment, etc.

3.23 All functionaries representing their departments at the Joint Operations Center shall remain at the JOC at all times until told otherwise by the person in charge of the JOC.



3.24 The Fire Brigade will have on duty in this area, one Disaster Management Officer, one Senior Fire Brigade Officer, four Fire-fighters and one medium fire tender.

3.25 All functionaries present at the JOC shall confirm the number of resources available at the JOC from their respective departments.

3.26 The Venue Co-ordinator must arrange for final fire prevention inspection 2-hours before the gates open for the event.

3.27 An account for the stand-by service performed by the Fire Brigade will be forwarded to the applicant as per Council's tariff of charges.

3.28 A compulsory Disaster Management meeting must be held on site whereby all the emergency, safety and security personnel can liaise and coordinate the final arrangements for the event.

3.29 The Nquthu Municipality does not accept any responsibility for any claims of damage, loss, injury or death of any person or property that may arise as a result of the permission granted for the presentation of the above event/s.

## **General**

It is important that the following points are clarified before the event in the interest of safety and security planning:

3.30 Will members of the public be allowed to bring alcoholic beverages onto the site and if not how will such situations be dealt with in the event of a member of the public attempting to do so,

3.31 Will members of the public be allowed to enter the premises in possession of any dangerous weapons (fire-arms, knives, etc.).

3.32 Will any age limit be enforced on entry or is the event open to people of all ages.

3.33 Will there be a certified stand-by electrician on site in the event of power failure.

3.34 It is recommended from Disaster Management that, preferably, the S.A.P.S helicopter be negotiated to do air support and observations of the event. (Only if necessary)

3.35 If the designated event area is full, how will the rest of the public be notified and turned away.

3.36 A competent person (Structural Engineer) shall inspect and certify the marquee and / or stage safe and shall provide a certificate of compliance to relevant authorities before the commencement of the event.

3.37 Proper identification tags inclusive of job designation must be provided to all personnel working at the event.

3.38 If food is provided/ prepared they must comply with environmental bylaws and a Certificate of Acceptability must be submitted.

3.39 Adequate provision of toilets must be made in a way that is in line with the health bylaws.

## **CHAPTER 4**

### **MAJOR HAZARD INSTALLATIONS**

All industrial premises situated within the area of jurisdiction of Nquthu Municipality must:

4.1 Submit to the municipality an onsite Emergency Plan.

4.2 Such plan shall be updated/ reviewed at least once in every three years.

4.3 If no change has taken place that may result to the amendment of the emergency plan during the period at which such plan is to be updated, the industries shall provide correspondence to the municipality indicating the same.

4.4 Once the plan has been reviewed and / or updated, it shall be submitted to Chief Disaster Management Officer and/or Chief Fire Officer, in his/her absence to the person action on behalf of the Chief Disaster Management Officer/ Chief Fire Officer.

4.5 The plan shall be signed by the company representative and witnessed by two people before submitting to the municipality.

4.6 The Chief Disaster Management Officer and the Chief Fire Officer shall evaluate the plan and either approve it or refer it back if realized that, the plan has got shortcomings.

4.7 The onsite emergency plan shall be tested in practice at least once a year whereby the emergency services of the municipality shall be informed for response to evaluate the simulation.

4.8 Conduct a risk assessment on intervals not exceeding a period of five years and submit such risk assessment to the office of the Chief Disaster Management Officer and/ or Chief Fire Officer.

4.9 The risk assessment shall be carried out by an approved Inspection Authority which is competent to express an opinion as to the risks associated with major hazard installation.

4.10 All emergency occurrences and/ or incidents that occurred shall be reported to the municipality within 48 hours by

4.11 The Emergency Plan shall at least contain the following minimum requirements but shall not be limited to:

4.11.1 A brief description of the production of the company.

4.11.2 Clearly outline the risks associated with the production process of the company.

4.11.3 A layout plan for the company indicating all the crucial points in so far as risks are concerned and also indicating all the emergency assembly points.

4.11.4 The emergency team organization chart

- 4.11.5 Communication channels in the organization in case of an emergency.
- 4.11.6 Inventory for emergency control center (if there is any) and/ or vehicles.
- 4.11.7 Emergency Contingency Plans to deal with the different risks identified e.g. Fires, Bomb Threats, Explosions, Gas Leaks, and Trauma etc.
- 4.11.8 Evacuation Contingency Plan incorporating people with disabilities.
- 4.11.9 Emergency Contingency Plan addressing environmental contamination.
- 4.11.10.1 Proof of induction on emergency standards for external contractors employed in the company.
- 4.11.11 Training requirements for emergency personnel.
- 4.11.12 a material safety data sheet.

## **CHAPTER 5**

### **OFFENCES AND PENALTIES**

Any person who contravenes or fails to comply with any provision of these by-laws shall be guilty of an offense and on conviction be liable to a fine of R20 000.00 or imprisonment for a period of twelve months and in the case of continuous offense, to an additional fine of R10 000.00 or additional imprisonment for each day on which the offence continues, provided that the period of such additional imprisonment shall not exceed 90 days

## **CHAPTER 6**

### **COMMENCEMENT DATE**

This By-Law shall commence on 01 July 2019.

## **CHAPTER 7**

### **SHORT TITLE**

This By-Law shall be called Disaster Management By-law of Nquthu Local Municipality.



**NQUTHU LOCAL MUNICIPALITY**  
**WASTE MANAGEMENT BY - LAWS**

## **NQUTHU LOCAL MUNICIPALITY WASTE MANAGEMENT BY-LAWS**

The Municipal Manager of Nquthu Local Municipality hereby, in terms of Section 13(a) of the Local Government: Municipal Systems Act, 2000 (Act No. 32 of 2000), publishes the Waste Management By – Laws for the Nquthu Local Municipality, as approved by its Council, as set out hereunder.

### **TABLE OF CONTENTS**

#### **Preamble**

#### **CHAPTER 1: DEFINITIONS, OBJECTIVES AND PRINCIPLES**

1. Definitions
2. Objectives of the by-laws
3. Scope of application
4. Principles
5. General duty of care

#### **CHAPTER 2: SERVICE PROVIDERS**

6. Service providers/Contractors

#### **CHAPTER 3: PROVISION OF WASTE SERVICES**

7. Storage, receptacles for general waste

- 8. Collection and transportation
- 9. Waste transfer stations
- 10. Waste disposal

#### **CHAPTER 4: RECYCLING OF WASTE**

- 11. Storage, separation and collection of recyclable domestic waste

#### **CHAPTER 5: WASTE INFORMATION**

- 12. Registration and provision of waste information

#### **CHAPTER 6: PROVISION FOR REGISTRATION OF TRANSPORTERS**

- 13. Requirements for registration

#### **CHAPTER 7: LISTED WASTE MANAGEMENT ACTIVITIES**

- 14. Commencement, conducting or undertaking of listed waste management activities

#### **CHAPTER 8: GENERAL PROVISIONS**

- 15. Duty to provide facilities for litter
- 16. Prohibition of littering



- 17. Prohibition of nuisance
- 18. Burning of waste
- 19. Unauthorized disposal/dumping
- 20. Abandoned articles
- 21. Liability to pay applicable tariffs
- 22. On-site disposal
- 23. Storage, collection, composting and disposal of garden waste
- 24. Collection and disposal of bulky waste
- 25. Generation, storage, collection, reuse and disposal of building waste
- 26. Special industrial, hazardous and health care risk waste

## **CHAPTER 9: ADMINISTRATIVE MATTERS, COMPLIANCE AND ENFORCEMENT**

- 27. Exemptions
- 28. Appeals
- 29. Offences
- 30. Penalties

31. Short title and commencement

32. Repeal of by-laws

## **REPEAL OF BY-LAWS AND TRANSITIONAL ARRANGEMENTS**

### **(ADOPTED BY RESOLUTION OF THE MUNICIPAL COUNCIL OF NQUTHU LOCAL MUNICIPALITY)**

The Nquthu Local Municipality (“the Municipality”) hereby publishes the Waste Management By-laws set out below, promulgated by the municipality in terms of section 156(2) of the Constitution of the Republic of South Africa, 1996 and section 9(3)(a)-(d) of the National Environmental Management: Waste Act, 2008.

#### **Preamble**

WHEREAS the “**Municipality**” has the Constitutional obligation to provide services including refuse removal, collection and disposal;

AND WHEREAS **poor waste management practices** can have adverse impact on the environment in and beyond Municipal boundaries;

AND WHEREAS the “Municipality” is committed to ensure that all residents, organizations, institutions, businesses, visitors or tourist and public bodies are able to access services from a legitimate waste service provider;

AND WHEREAS the “Municipality” wishes to regulate waste collection, separation, storage, processing, treatment, recycling, reuse and disposal of waste including littering and illegal dumping and the regulation of facilities used for the management of waste, with the ultimate aim of avoiding or minimizing

the generation and impact of waste;

AND WHEREAS the “Municipality” promotes the waste hierarchy approach as outlined in the National Waste Management Strategy.

## **CHAPTER 1: DEFINITIONS, OBJECTIVES AND PRINCIPLES**

### **1. Definitions**

In these by-laws, any word or expression to which a meaning has been assigned in the National Environmental Management: Waste Act, 2008 (Act No. 59 of 2008) and the Local Government: Municipal Systems Act, 2000 (Act No. 32 of 2000); and associated regulations shall have the meaning so assigned and, unless the context indicates otherwise.

**“building waste”** includes all waste produced during the construction, alteration, repair or demolition of any structure, and includes building rubble, earth, vegetation and rock displaced during such construction, alteration, repair or demolition;

**“bulky waste”** means business waste or domestic waste which by virtue of its mass, shape, size or quantity is inconvenient to remove in the routine door-to-door council service provided by the council or service provider;

**“by-law”** means legislation passed by the municipality’s council which is binding on persons who resides within, visiting the area of authority of the municipality or using municipal services;

**“garden waste”** means organic waste which emanates from gardening or landscaping activities at residential, business or industrial premises including but not limited to grass cuttings, leaves, branches, and includes any

biodegradable material and excludes waste products of animal origin and bulky waste;

**“Health care risk waste”** means waste capable of producing any disease and includes, but is not limited to the following:

- (a) Laboratory waste;
- (b) Pathological waste;
- (c) Isolation waste;
- (d) Genotoxic waste;
- (e) Infectious liquids and infectious waste;
- (f) Sharps waste;
- (g) Chemical waste; and
- (h) Pharmaceutical waste;

**“industrial waste”** means waste generated as a result of manufacturing, maintenance, fabricating, processing or dismantling activities, but does not include building waste, business waste, special industrial waste, hazardous waste, health care risk waste or domestic waste;

**“litter”** means waste, excluding hazardous waste, arising from activities in public areas that has not been deposited in a public litter container;

**“municipality”** means a municipality established in terms of the Local Government: Municipal Structures Act, 1998 (Act No. 117 of 1998);

**“Municipal Systems Act”** means the Local Government: Municipal Systems Act, 2000 (Act No. 32 of 2000);

**“nuisance”** means any injury, harm, damage, inconvenience or annoyance to any person which is caused in any way whatsoever by the improper handling or management of waste, including but not limited to, the storage, placement,

collection, transport or disposal of waste or by littering;

**“occupier(s)”** in relation to any premises, means any person who is in actual occupation of such premises and if no person is in actual occupation thereof, any person who, whether as owner, lessee, licensee or otherwise has, for the time being, control of such premises and shall include a street trader who occupies a site for the purposes of such street trader's business;

**"owner"** means the registered owner, lessee or occupier of premises, or the person in charge or control of any premises or part thereof, who is over 18 years of age, and any person who obtains a benefit from the premises or is entitled thereto;

**“Receptacle”** means an approved container having a capacity for temporary storage of waste in terms of these by-laws;

**“service provider/contractor”** means the person, firm or company whose tender/quotation has been accepted by or on behalf of the Municipality and includes the contractor's heirs, executors, administrators, trustees, judicial managers or liquidators, as the case may be, but not, except with the written consent of the Municipality, any assignee of the contractor;

**“Tariff”** means the prescribed charge determined by the Municipality in terms of any applicable legislation for any service rendered by the Municipality in terms of these by-laws.

## **2. Objectives of the by-laws**

(1) The objectives of these by-laws are to –

(a) Give effect to the right contained in section 24 of the Constitution by regulating waste management within the area of the municipality's jurisdiction;

- (b) Provide, in conjunction with any other applicable law, an effective legal and administrative framework, within which the Municipality can manage and regulate waste management activities;
- (c) ensure that waste is avoided, or where it cannot be altogether avoided, minimized, re-used, recycled, recovered, and disposed of in an environmental sound manner; and
- (d) Promote and ensure an effective delivery of waste services.

### **3. Scope of application**

- (1) These by-laws must be read with any applicable provisions of the National Environmental Management: Waste Act, 2008 (Act No. 59 of 2008).
- (2) In the event of any conflict with any other by-law which directly or indirectly, within the jurisdiction of the municipality, regulates waste management, the provisions of this by-law shall prevail to the extent of the inconsistency.
- (3) The by-laws do not override any other national and provincial waste related legislation.

### **4. Principles**

- (1) Any person exercising a power in accordance with these by-laws must; at all times; seek to promote the waste management hierarchy approach as outlined in the National Environmental Management: Waste Act, 2008 (Act No. 59 of 2008) and the National Waste Management Strategy, which is promoting waste avoidance and minimization, waste reuse, recycling and recovery, waste treatment and disposal.
- (2) The by-laws seek to promote sustainable development and environmental justice through fair and reasonable measures for the management of waste

within the municipality's jurisdiction.

(3) The by-laws promote participation of all municipal residents in the promotion of responsible citizenship by ensuring sound waste management practices within residential and industrial environments.

## **5. General duty of care**

(1) Every person has a duty to manage any waste generated by his or her activities or the activities of those persons working under his or her direction in such a manner that the waste does not cause harm to human health or damage to the environment. In particular, the person must ensure that:

(a) Waste generation is avoided and where such waste cannot be avoided, minimizes the toxicity and amounts of waste;

(b) Waste is reduced, reused, recycled or recovered;

(c) Where waste must be disposed of, the waste is treated and disposed in an environmentally sound manner;

(d) The waste is managed in such a manner that it does not endanger health or the environment or cause a nuisance through noise, odour or visual impacts.

(2) Any person subject to the duty imposed in subsection (1) may be required by the Municipality or an authorized official to take measures to ensure compliance with the duty.

(3) The measures referred to in subsection (2), that a person may be required to undertake include –



- (a) investigation, assessment and evaluation of the impact that their activities, the process or a situation have on the environment;
- (b) informing and educating employees about the environmental risks of their work and the manner in which their tasks must be performed in order to avoid causing damage to the environment;
- (c) ceasing, modifying or controlling any act, process, situation or activity which causes damage to the environment;
- (d) containing or preventing the movement of pollutants or other causes of damage to the environment;
- (e) eliminating or mitigating any source of damage to the environment; or
- (f) Rehabilitating the effects of the damage to the environment.

## **CHAPTER 2: SERVICE PROVIDERS**

### **6. Service providers/Contractors**

(1) The Municipality may discharge any of its obligations by entering into a service delivery agreement with a service provider or service providers in terms of the Municipal Systems Act, 2000.

Subject to the provisions of the Municipal Systems Act or any other legislation, the Municipality may assign to a service provider any power enjoyed by the Municipality under these by-laws: provided that the assignment is required for the service provider to discharge an obligation under its service delivery agreement, but the accountability shall remain with the Municipality.

(3) Any reference in these by-laws to “Municipality or service provider” should be read as the “Municipality” if the Municipality has not entered into a service delivery agreement, and should be read as “service provider” if the Municipality has entered into a service delivery agreement.

(4) Service providers must provide services in accordance with a customer charter which must be drawn up in consultation with the Municipality and which must-

(a) Accord with the provisions of these by-laws; (b) be accessible to the public;  
(c) Establish the conditions of the service including collection times; and

(d) Provide for the circumstances in which Municipal services may be limited.

### **CHAPTER 3: PROVISION OF WASTE SERVICES**

#### **7. Storage and receptacles for general waste**

(1) Any person or owner of premises where general waste is generated must ensure that such waste is stored in a receptacle provided or approved by the Municipality.

(2) Any person or owner of premises contemplated in subsection (1) must ensure that-

(a) The receptacle is stored inside the yard where applicable, away from the public area when still waiting for collection;

(b) On agreed collection date, it should be placed outside the premises in an area accessible to the municipal officials or service providers;

(c) Pollution and harm to the environment is prevented;

- (d) Waste cannot be blown away and that the receptacle is covered or closed;
- (e) Measures are in place to prevent tampering by animals;
- (f) Nuisance such as odour, visual impacts and breeding of vectors do not arise;
- (g) Suitable measures are in place to prevent accidental spillage or leakage;
- (h) The receptacle is intact and not corroded or in any other way rendered unfit for the safe storage or transportation of the waste;
- (i) That a receptacle(s) provided by the Municipality is not used for any other purpose other than storage of waste;
- (j) In cases where a receptacle (s) is damaged or corroded, the owner or occupier must notify the Municipality and arrange for replacement as soon as it comes to their attention;
- (k) Waste is only collected by the Municipality or authorized service provider;  
and
- (l) In cases where an owner or occupier is not available on the day of collection, make necessary arrangements to ensure that waste is accessible for removal or collection.

## **8. Collection and transportation**

- (1) The Municipality may -
  - (a) Only collect waste stored in approved receptacles;

(b) Set collection schedules for both commercial and residential properties for reasons of health, safety or environmental protection.

(c) Collect waste outside the set schedule on request by any person and at a fixed tariff agreed to by both parties prior to collection.

(d) set the maximum amount of quantities of waste that will be collected;

(e) identify waste streams which may not be collected by the Municipality or which are unsuitable for collection; and where such a case exist, advise the owner of alternatives

(2) Any person transporting waste within the jurisdiction of the Municipality must –

(a) Ensure that the receptacle or vehicle or conveyance is adequate in size and design for the type of waste transported;

(b) Remove or transport the waste in a manner that would prevent any nuisance or escape of material;

(c) Maintain the receptacle or vehicle or conveyance in a clean, sanitary condition at all times;

(d) Not permit waste transported to become detached, leak or fall from the receptacle or vehicle or conveyance transporting it;

(e) Ensure that waste is transported or deposited at a waste transfer station, recycling facility and/or disposal facility licensed to accept such waste;

(f) Ensure that the vehicle is not used for other purposes whilst transporting waste;

(g) Apply to the Municipality to register as a transporter of waste in accordance with the requirements set out by the Municipality and adhere to all the conditions attached to the registration.

## **9. Waste transfer stations**

(1) Any holder of waste must –

(a) utilize appropriate waste transfer stations as directed by the Municipality or service provider; and

(b) Adhere to the operational procedures of a transfer station as set out by the Municipality.

## **10. Waste disposal**

(1) Waste generated in the municipal area must be disposed of at a waste disposal facility as directed by the Municipality.

(2) In disposing of waste the operator of the site must comply with the provisions of any other legislation regulating the disposal of waste.

(3) Any person disposing waste at a Municipal owned disposal site must adhere to the site operational procedures approved by the Municipality.

(4) All private waste disposal sites within the jurisdiction of the Municipality, must comply with the local norms and standards and any other relevant legislation.

## **CHAPTER 4: RECYCLING OF WASTE**

### **11. Storage, separation and collection of recyclable domestic waste**

(1) Any person who is undertaking any activity involving reduction, re-use, recycling or recovery of waste including scrap dealers, by-back centres and formalized recycling groups must before undertaking that activity, make sure that the activity is less harmful to the environment than the disposal of such waste and must notify the Municipality of an intention to undertake such an activity in writing.

(2) Any person undertaking the activities contemplated in subsection (1) must adhere to the requirements set out in national or provincial legislation.

(3) The Municipality may require any person or owner of premises to separate their waste and use different receptacles provided by the Municipality or service provider.

(4) In cases where the Municipality, service provider or industry has provided separate receptacles for recyclable material, no person may use other receptacles for recyclable material.

## **CHAPTER 5: WASTE INFORMATION**

### **12. Registration and provision of waste information**

(1) Any person who conducts an activity, which has been identified in terms of provincial and/or national waste information system, must upon request, present to the Municipality proof that such an activity is registered and reporting the required information.

(2) The Municipality may, at its own discretion and as reasonably possible, require any facility, person or activity to register and report to the Municipality any other information for the purpose of facilitating effective waste management within its jurisdiction.

## **CHAPTER 6: PROVISION FOR REGISTRATION OF TRANSPORTERS**

### **13. Requirements for registration**

(1) Any person who transports waste for gain must adhere to the requirements as set out in section 25 of the National Environmental Management: Waste Act, 2008 (Act No. 59 of 2008).

(2) The Municipality may, by notice in the provincial gazette, require any person or category of transporters to register and report to the Municipality information as set out in that notice. The notice may include but not limited to-

- (a) The application forms;
- (b) A prescribed fee;
- (c) Renewal intervals;
- (d) List of transporters, types and thresholds of waste transported;
- (e) Minimum standards or requirements to be complied with.

## **CHAPTER 7: LISTED WASTE MANAGEMENT ACTIVITIES**

### **14. Commencement, conducting or undertaking of listed waste management activities**

(1) Any person conducting a listed waste management activity listed in terms of section 19 of the National Environmental Management: Waste Act, 2008 (Act No. 59 of 2008), must upon request by an official of the Municipality,



provide proof of compliance with the requirements of a licence issued by the competent authority.

(2) Any person conducting or intending to conduct any activity contemplated in subsection 7 (1) must, at least sixty (60) days before commencement, conducting or undertaking such activity, inform the Municipal waste management officer in writing of the intention.

## **CHAPTER 8: GENERAL PROVISIONS**

### **15. Duty to provide facilities for litter**

(1) The Municipality, or owner of premises in the case of privately owned land, must take reasonable steps to ensure that sufficient and appropriate receptacles are provided for the discarding of litter by the public, in any place to which the public has access.

(2) The Municipality, or owner of privately owned land, must ensure that all receptacles installed on the premises for the collection of litter are –

(a) Maintained in good condition;

(b) Suitably weighted and anchored so that they cannot be inadvertently overturned;

(c) Constructed in such a manner as to ensure that they are weatherproof and animal proof;

(d) Of suitable size to contain all litter likely to be generated on the premises and by the users thereof;

(e) placed in locations convenient for the use by users or occupants of

the premises to discourage littering or the unhealthy accumulation of waste; and

(f) Emptied and cleansed periodically or when full. The emptying and cleansing of receptacles must be done frequently to ensure that no receptacle or its contents may become a nuisance or provide reasonable grounds for complaint.

(3) In any public place where a receptacle has been placed for the depositing of litter, the Municipality may put up notices about littering.

## **16. Prohibition of littering**

(1) No person may –

(a) Cause litter;

(b) Sweep any waste into a gutter, onto a road reserve or onto any other public place;

(c) disturb anything in, or remove anything from any receptacle which has been placed for the purposes of collecting litter in such a manner as to cause the contents of the receptacle to spill or fall onto the ground around it; and

(d) Allow any person under his control to do any of the acts contemplated in paragraphs (a), (b) or (c) above.

(2) Notwithstanding the provisions of subsection 8 (1), the Municipality, or owner in the case of privately owned land to which the public has access, must within a reasonable time after any litter has been discarded, dumped or left behind, remove such litter or cause it to be removed.

**17. Prohibition of nuisance**

(1) Any person handling waste within the Municipality, either through storage, collection, transportation, recycling or disposal must-

(a) Take reasonable measures to prevent nuisance, injury, harm, damage, annoyance or inconvenience to any person and the environment;

(b) Take measures to remedy any spillages, harm, damage or nuisance referred to in section (a) above;

(c) At their own cost, clean any waste causing nuisance to any person or the environment;

(d) ensure compliance to the notice contemplated in sub section (1) (c); the Municipality may clean or remedy waste causing nuisance to any person or the environment, at the Municipality's cost and claim such cost from the offender.

**18. Burning of waste**

(1) No person may-

(a) Dispose of waste by burning it, either in a public or private place;

(b) Incinerate waste either in a public or private place except in an incinerator licensed by the relevant national or provincial authorities to do so, or at a place designated by the Municipality for such purpose.

**19. Unauthorized disposal/dumping**

(1) No person may except with the permission of the occupier, owner or of the

person or authority having control thereof, dump, accumulate, place, deposit, leave or cause or allow to be dumped, accumulated, placed, deposited or left any waste whatsoever, whether for gain or otherwise, on or in a public place; any drain, watercourse, flood prone areas, tidal or other water in or in the vicinity of any road, highway, street, lane, public footway or pavement, roadside or other open space to which the public have access; or private or municipal land.

(2) The local authority may at the expense of an owner of land, person in control of land or a person who occupies the land rehabilitate any damage caused to the environment as a result of the activity or failure of the person referred to in subsection (1) to take reasonable measures to prevent unauthorized disposal or dumping.

## **20. Abandoned articles**

(1) Any article, other than a motor vehicle deemed to have been abandoned in terms of the Road Traffic Act, which, in the light of such factors as the place where it is found, the period it has been lying at such place and the nature and condition of such article, is reasonably regarded by the Municipality as having been abandoned, may be removed and disposed of by the Municipality as it may deem fit.

(2) The Municipality may remove and dispose of any article which is chained or fastened to any pole, parking meter or any other property belonging to the council, without authorization as it may deem fit.

## **21. Liability to pay applicable tariffs**

(1) The owner of premises where the Municipality is rendering waste services contemplated in this by-law is liable for the payment of prescribed tariffs for such services, and is not exempted from or reduction of such tariffs due to non-usage, partial or limited use of such services.

(2) The Municipality reserves the right to review such tariffs contemplated in subsection (1) on an annual basis.

(3) The Municipality may exempt any person or category of persons deemed to be falling in the indigent category from paying prescribed tariffs for waste management services as outlined in the Municipal Indigent Policy.

## **22. On-site disposal**

(1) The Municipality may, as it deem fit in an area where a municipal waste management service is not already provided, after consultation with the concerned community, declare an area(s) as demarcated for on-site disposal of general waste.

(2) A declaration contemplated in subsection (1) must be published in a provincial gazette and may include but not limited to—

(a) time frames for such a declaration;

(b) Minimum standards to be adhered to for on-site disposal; and

(c) Quantity of waste that may be disposed.

(3) The Municipality has a right to inspect the areas contemplated in subsection (1) on a regular basis.

**23. Storage, collection, composting and disposal of garden waste**

(1) The owner or occupier of the premises on which garden waste is generated, may compost garden waste on the property, provided that such composting does not cause a nuisance or health risk.

(2) The owner or occupier of the premises on which garden waste is generated and not composted, must ensure that such waste is collected and disposed within a reasonable time after the generation thereof.

(3) The Municipality may, as far it is reasonably possible, direct any transporter of garden waste or any person providing garden maintenance services, to transport their garden waste to a designated transfer station or facility provided by the Municipality.

(4) At the written request of the owner or occupier of premises the Municipality or service provider may, in its sole discretion, deliver an appropriate receptacle for the purpose of storing garden waste in addition to any approved receptacle delivered to the premises for the storage of domestic waste; at a prescribed additional tariff.

**24. Collection and disposal bulky waste**

(1) Any person generating bulky waste must ensure that such waste is collected and recycled or disposed of at a designated facility and may not put such waste as part of the municipal routine collection.

(2) At a request of the owner or occupier of any premises, the Municipality may remove bulky waste from premises at a prescribed tariff, provided that the Municipality is able to do so with its refuse removal equipment.

(3) In case a Municipality has been called to remove illegally dumped waste on vacant land, the Municipality may remove that waste subject to subsection (2) and charge the owner of that vacant land.

**25. Generation, storage, collection, reuse and disposal of building waste**

(1) The owner or occupier of premises on which building waste is generated and person conducting an activity which causes such waste to be generated, must ensure that—

(a) until disposal, all building waste, together with the containers used for the storage, collection or disposal thereof, is kept on the premises on which the waste was generated;

(b) The premises on which the building waste is generated does not become unsightly or cause a nuisance as a result of accumulated building waste;

(c) Any building waste which is blown off the premises is promptly retrieved; and

(d) Pursuant to any instructions from the Municipality, any structure necessary to contain the building waste is constructed.

(2) Any person may operate a building waste removal service subject to adherence to relevant legislation.

(3) Should the Municipality provide such a service, it shall be done at a prescribed tariff.

(4) The owner or occupier of premises may apply to the Municipality for written consent to place an appropriate receptacle for the storage and



collection of building waste in the road reserve for the period of such consent.

(5) Every receptacle, authorized in terms of subsection (4) and used for the removal of building waste, must –

(a) Have a clearly marked name, address and telephone number of the person in control of such approved receptacle;

(b) Be fitted with reflecting chevrons or reflectors which must completely outline the front and the back thereof; and

(c) Be covered at all times other than when actually receiving or being emptied of such waste so that no displacement of its contents can occur.

(6) The owner or occupier of premises on which building waste is generated must ensure that the waste is disposed of at a facility designated for that purpose by the Municipality.

(7) For the purpose of reclamation of land, reuse or recycling, building waste may with written consent of the Municipality, be deposited at a place other than the Municipality's waste disposal sites.

(8) A consent given in terms of subsection (7) shall be subject to the conditions, as the Municipality may deem necessary.

## **26. Special industrial, hazardous or health care risk waste**

(1) Any waste generator who generates special industrial, hazardous or health care risk waste or an owner of premises where such waste is generated must contract with an accredited service provider to collect and dispose of such waste at a licensed hazardous waste disposal facility.

(2) Subsection (1) does not apply to generators of waste who have the capacity to conduct the service.

(3) Any person transporting industrial, hazardous or health care risk waste must ensure that the facility or place to which such waste is transported is authorized to accept such waste prior to offloading the waste from the vehicle.

## **27. Prohibited conduct at dumping sites**

### **Part 1: Access to disposal site**

(1) Only a person wishing to dump waste who has paid the prescribed fees or who is in possession of written permission issued by the municipality which permits him or her to dump such waste at a disposal site and a person who has obtained the written consent of the municipality to recycle any material or objects on such a site, is entitled to enter the disposal site or to be on the site.

(2) Notwithstanding anything to the contrary contained in this by – law, any employee of the municipality or anybody acting on behalf of the municipality and duly authorized thereto, may enter a disposal site at any time in exercising his or her duties.

(3) A person making use of the disposal site or entering the disposal site, do so at his or her own risk and the municipality accepts no responsibility for the safety of such person or any damages or losses sustained by such person

(4) A person who enters a disposal site or who is found on such a site in contravention of the provisions of this section commits an offence

### **Part 2: Off – loading of waste**

(1) A person who wishes to dump waste at a disposal site, must off – load

such waste in such a manner as the attendant may direct

(2) The municipality may –

- (a) Set aside any part of a disposal site where only waste of a particular kind may be dumped or deposited
- (b) Limit the type or size of vehicle from which waste may be dumped or deposited at any disposal site
- (c) Limit the quantity of waste in general or the quantity of a particular type of waste which may be dumped or deposited at any disposal site; and
- (d) Determine the days when and hours during which dumping may take place at any disposal site

(3) Any requirement imposed in terms of this by – law must be indicated to the public by means of an appropriate notice erected at the entrance of the disposal site concerned and any instruction issued by an official of the municipality in charge of access control at the dumping site, must be complied with

(4) The municipality reserves the right not to permit the dumping of toxic or offensive waste at a disposal site

(5) A person who contravenes any of the provision of this section commits an offence

### **Part 3: Ownership of waste**

(1) Waste dumped at a disposal site, becomes the property of the municipality and no person who is not duly authorized by the municipality to do so may remove or interfere with such waste

(2) A person who contravenes subsection (1) commits an offence

## **CHAPTER 9: ADMINISTRATIVE MATTERS COMPLIANCE AND**

## **ENFORCEMENT**

### **28. Exemptions**

(1) Any person may by means of a written application, in which the reasons are given in full, apply to the Municipality for exemption from any provision of this by-law.

(2) The Municipality may –

(a) Grant an exemption in writing and the conditions in terms of which, if any, and the period for which such exemption is granted be stipulated therein;

(b) Alter or cancel any exemption or condition in an exemption; or

(c) Refuse to grant an exemption.

(3) In order to consider an application in terms of subsection (1), the municipality may obtain the input or comments of the owners or occupants of surrounding premises.

(4) An exemption does not take effect before the applicant has undertaken in writing to comply with all conditions imposed by the municipality under subsection (2), however, if an activity is commenced before such undertaking has been submitted to the Municipality, the exemption lapses.

(5) If any condition of an exemption is not complied with, the exemption lapses immediately.

### **29. Appeals**

(1) A person whose rights are affected by a decision taken by the

Municipality in terms of these by-laws, may appeal against that decision by giving written notice of the appeal and the reasons therefore in terms of section 62 of the Local Government: Municipal Systems Act, 2000 (Act No. 32 of 2000) to the municipal manager or delegated official within 21 days of the date of the notification of the decision.

### **30. Offences**

(1) Any person who –

(a) Obstructs or hinders the Municipality in exercising the powers or performance of functions or duties as outlined in this by-law;

(b) Contravenes or fails to comply with any provision of these by-laws; or

(c) Fails to comply with the terms of a notice served upon him or her in terms of these by-laws shall be guilty of an offence.

### **31. Penalties**

(1) Any person who contravenes or fails to comply with a provision of these by-laws is guilty of an offence and liable on conviction to imprisonment for a period not exceeding three months (3 months) or to a fine not exceeding five thousand rands (R5 000.00) or to both such fine and imprisonment.

### **32. Short title and commencement**

(1) These by-laws are called Waste Management By-laws of the Nquthu Local Municipality, and take effect on the date determined by the Municipality in the provincial gazette.

(2) Different dates may be so determined for different provisions of these by-laws.

### **33. Repeal of by-laws**

(1) Any by-law relating to waste management or refuse removal or disposal within the Municipality or any of its predecessors or areas formerly existing under separate Municipalities or other organs of State is repealed from 01 July 2019.



## **NQUTHU MUNICIPALITY**

### **BY-LAWS RELATING TO FIRE BRIGADE SERVICES**

Date compiled: March 2019



## **INDEX**

**Chapter 1: Definitions**

**Chapter 2: Organization of service**

**Chapter 3: Duty to assist**

**Chapter 4: Procedure on the fire outbreak**

**Chapter 5: Closing of thoroughfare, passages or streets**

**Chapter 6: Obstruction and damage**

**Chapter 7: Wearing of insignia and uniform**

**Chapter 8: Safety of premises and buildings**

**Chapter 9: Exits**

**Chapter 10: Gas-filled devices**

**Chapter 11: Making of fires**

**Chapter 12: Attendance of firemen**

**Chapter 13: Removal of liquid or other substances**

**Chapter 14: False information**

**Chapter 15: Telephones, fire alarms and other apparatus**

**Chapter 16: Offences and penalties**

**Chapter 17: Annulment**

**Chapter 18: Application**

The Council of Nquthu Municipality has in terms of section 156 of the Constitution, 1996 (Act No. 108 of 1996), read in conjunction with sections 11 and 98 of the Local Government: Municipal Systems Act, 2000, (Act No. 32 Of 2000), made the following By-laws:

## 1. Definitions

**“By-law”** - means legislation passed by the council of a municipality binding in the municipality on the persons to whom it applies;

**“Basic municipal services”**- means a municipal service that is necessary to ensure an acceptable and reasonable quality of life and, if not provided, would endanger public health or safety or the environment;

**“Approved”** - means approved by the Chief Fire Officer or Commanding Officer;

**“Chief Fire Officer”** - means the officer or any other official in command of any section station, substation, firefighting operation or other emergency operation, situation or inspection, as the case may be;

**“Fireman”**- means an officer who fights fires, prevent fires, and save lives and property, usually a public employee in this regard;

**“Fire Brigade”** - means the Nquthu Fire Brigade established and maintained by the Council;

**“Council”** - means the Nquthu Municipality and its successors in law, and includes the Council of the municipality or its Executive Committee or any other body or structure acting by virtue of any power delegated to it in terms of legislation, as well as any officer to whom the Executive Committee has delegated any powers and duties with regard to these By-laws;

**“Emergency situation”**- means a situation or event which constitutes or may constitute a serious danger to any person or property;

**“Owner”**- in relation to land, property, and premises, means the registered owner of the land or premises or property, and includes also any person receiving the rent or profits of such land or premises or property from any tenant or occupier thereof, whether on his or her own account or as the agent for any person entitled thereto or interested therein, and relation to a sectional title scheme;

**“Occupier”**- means any person in actual occupation or control of any land, premises, or building, or any portion thereof without, regard to the title under which he or she occupies or controls such land, premises, building, or portion thereof;

**“Service”** - means a fire brigade service established in terms of section 3 of Fire Brigade Services Act No.99 of 1987.

## **APPLICATION**

1.1 Words applying to any individual shall include persons, companies and corporations, and the masculine gender shall include females as well as males, and the singular number shall include the plural and vice versa.

## **(2) ORGANIZATION OF SERVICE**

2.1 The official in charge may exercise control over any firefighting organization and any fire appliance which is at the scene of a fire whether owned by the Council or by any other person, and he or she may be entitled to make such use of any fireman, volunteer and any fire appliance and other apparatus as he thinks fits.

## **(3) DUTY TO ASSIST**

3.1 Any member of a fire brigade service or fire service organization whether it is controlled by the Council or not, shall when called upon to do so by the Commanding Officer, render all assistance in his or her power in connection with the combating or containing of a fire or any other emergency situation.

## **(4) PROCEDURE ON THE FIRE OUTBREAK**

- 4.1 Where the service has been notified of or there is a reason to believe that an outbreak of fire or other situation has occurred where the services of the service are required, the Commanding Officer shall, together with such personnel and appliances as he or she thinks necessary, forthwith proceed to the place where the fire or other situation is taking place or where he or she has reason to believe that it is taking place.
- 4.2 The Officer in charge may assume command of, or interfere with, or put a stop to any existing situation or any operation being conducted in respect of a fire by any person not employed in the service, including the owner of the premises and his or her employee or agent and no person shall fail to comply with any order or direction given by the Commanding Officer in pursuance of this subsection.

#### **(5) CLOSING OF THOROUGHFARE, PASSAGE OR STREETS**

- 5.1 The Commanding Officer or any Traffic Officer or any member of a police force may close off any street, passage or place for as long as he or she deems necessary for the effective fighting of a fire or dealing with any emergency situation.
- 5.2 Any person ordered to leave an area closed off in terms of subsection shall forthwith obey such order.

#### **6. OBSTRUCTION AND DAMAGE**

- 6.1 No person shall interfere with, or hinder any official of the service, or any Traffic Officer or member of a police force or other person acting under the orders of such official, officer, or member in the execution of his or her duties under these By-laws.
- 6.2 No person shall willfully or negligently drive a vehicle over any hose, or damage, tamper with or interfere with any such hose or any appliance or apparatus of the service.
- 6.3 Members of the fire brigade whilst proceeding to a fire or any incident on any of their machines or vehicles shall have a right of way over all classes of traffic in any street, thoroughfare or open space within the area of jurisdiction of the Council.

## **7. WEARING OF INSIGNIA AND UNIFORM**

7.1 The Commanding officer and every member of the service shall wear uniform, rank markings and insignia prescribed.

7.2 No person other than a member of the service shall wear a uniform of the service or wear any uniform intended to convey the impression that he or she is such a member, or in any other manner represent him or herself to be a member of the service.

## **8. SAFETY OF PREMISES AND BUILDINGS**

8.1 The Commanding Officer may; whenever he deems it necessary and at any time, which in his opinion is reasonable in the circumstances- (a) enter any land, premises or building and inspect-

- (i) such land, premises or building for the purpose of ascertaining whether any condition exists which may cause a fire or emergency situation, or which may increase the danger of, or contribute towards the spread of fire, or the creation of any emergency situation, or jeopardize or obstruct the escape of persons to a place of safety;
- (ii) any fire-alarm, sprinkler system or other fire-fighting or fire detecting appliance;
- (iii) any manufacturing process involving the danger of fire or explosion;
- (iv) the method of storing of any flammable gas, chemicals, oils, explosives, fireworks or any hazardous substance;
- (v) any installation making use of the substances referred to in subparagraph (b) give such directions as he or she may deem necessary for lowering the risk of fire or for the protection of life and property.

## **9. EXITS**

9.1 Every door which affords an escape route from a public building to a place of safety shall be kept unlocked and shall be clearly indicated with approved exit signs: Provided that such door may be locked by means of an approved device installed in

such a manner as to enable such door at all times to be opened from the inside of such building.

## **10. GAS-FILLED DEVICES**

10.1 No person shall fill any balloon, bauble, or other device with flammable gas without the written permission of the Commanding Officer, who may impose such conditions as he may require having regard to all the circumstances of the case: Provided that such permission shall only be granted after the person concerned has furnished the Council with an indemnity in the form set out in the appropriate Schedule thereto.

2.2 No person shall keep, store, use or display or permit to be kept, used, stored or displayed any balloon, bauble or other device filled with flammable gas on or in any land, building or premises to which the public has access or which is used as a club or any place of assembly.

2.3 Nothing in this section contained shall be so construed as to prevent the use of balloons filled with hydrogen for meteorological or other bona fide scientific or educational purposes.

## **11. MAKING OF FIRES**

11.1 No person shall make a fire, or cause, or permit a fire to be made in such a place or in such a manner as to endanger any building, environment, premises or property.

11.2 Subject to the provisions of any other law, no person shall, without the written permission of the Commanding Officer, burn any rubbish, grass, wood, straw or other material in the open air or cause or permit it to be done, except for the purpose of preparing food.

11.3 Any permission granted in terms of subsection shall be subject to such conditions as are imposed by the Commanding Officer.

**CONTINUES ON PAGE 386 - PART 4**





KWAZULU-NATAL PROVINCE  
KWAZULU-NATAL PROVINSIE  
ISIFUNDAZWE SA KWAZULU-NATALI

**Provincial Gazette • Provinsiale Koerant • Igazethi Yesifundazwe**

*(Registered at the post office as a newspaper) • (As 'n nuusblad by die poskantoor geregistreer)*  
*(Irejistiwee njengephephandaba eposihhovisi)*

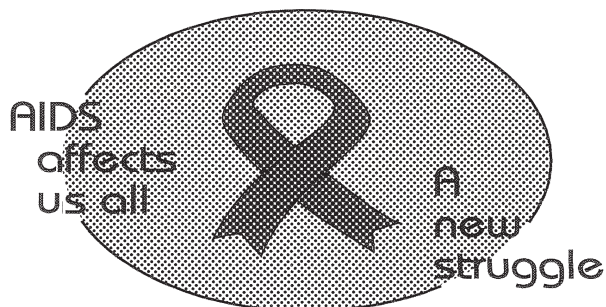
Vol. 13

PIETERMARITZBURG  
5 DECEMBER 2019  
5 DESEMBER 2019  
5 KUZIBANDLELA 2019

No. 2144

**PART 4 OF 4**

**We all have the power to prevent AIDS**



**Prevention is the cure**

**AIDS  
HELPLINE**

**0800 012 322**

DEPARTMENT OF HEALTH

N.B. The Government Printing Works will not be held responsible for the quality of "Hard Copies" or "Electronic Files" submitted for publication purposes

ISSN 1994-4558



9 771994 455008

02144



## **12. ATTENDANCE OF FIREMAN**

12.1 Where in the opinion of the Commanding Officer, the presence of a fireman is necessary on the grounds of safety, he or she may provide one or more firemen to be in attendance at any premises during the whole or part of any entertainment, recreation, meeting or other event.

## **13. REMOVAL OF LIQUID OR OTHER SUBSTANCES**

13.1 The Commanding Officer may at the request of the owner or occupier of any premises pump or otherwise remove any liquid or other substance, from such premises.

## **14. FALSE INFORMATION**

14.1 No person shall wilfully give to any member of the service any notice or furnish any information relating to an outbreak of fire or any other emergency situation requiring the attendance of the service and which to his or her knowledge is false or inaccurate. Such person shall be liable to pay the turning out charge prescribed by the Council.

## **15. TELEPHONES, FIRE-ALARMS, AND OTHER APPARATUS**

15.1 The Council may affix to or remove from any building, wall, fence, or other structure any telephone fire-alarm or other apparatus for the transmission of calls relating to fire as well as any notice indicating the nearest fire-hydrant or other firefighting equipment.

15.2 No person shall move, remove, deface, damage or interfere with anything affixed in terms of subsection (1).

## **16. OFFENCES AND PENALTIES**

16.1 Any person who contravenes or fails to comply with any provision of these Bylaws shall be guilty of an offence and liable on conviction to a fine not exceeding Five Hundred Rand (R500.00) or, in default of payment, to imprisonment for a period not exceeding six (6) months or to both such fine and imprisonment, and in the case of a continuing offence, to a fine not exceeding Fifty Rand (R50.00) for each day on which such offence continues, subject to a maximum fine of Five Hundred Rand (R500.00).

## **17. ANNULMENT**

The By-laws relating to Fire Brigade Services for the Nquthu Municipality or its successor in title, are hereby annulled and replaced by these By-laws, which are to become effective on promulgation hereof.

## **18. APPLICATION**

The Council may by notice in the Provincial Gazette, determine that the provision of these By-laws do not apply in certain areas within its area of jurisdiction from a date specified in the notice according to Municipal Systems Act Section 13.

## **SCHEDULE I**

### **FORM OF INDEMNITY IN TERMS OF SECTION 20 OF THE FIRE BRIGADE SERVICES ACT**

INDEMNITY In deliberation of the authorization to be granted to myself by the Commanding Officer of Nquthu Municipality on .....(date) to inflate certain balloons, bauble, or other devices as specified therein, I the undersigned.....hereby indemnify and safeguard against loss the Nquthu Municipal Council and all its employees against all actions, suits, proceedings, claims, demands, costs and expenses whatsoever which may be taken or made against it or be incurred or become payable by it arising out of or in connection with any damage, death or injury caused or alleged to have been caused by

or as a result of inflation, or by the use or mere possession by any person of any of the said bauble, balloons or devices.

Signed at .....on this..... day of  
.....20.....

Applicant:.....  
.....

Witnesses: 1.  
.....

Witness: 2. ....



## **NQUTHU MUNICIPALITY UMASIPALA WASE NQUTHU**

### **KEEPING OF ANIMALS BY-LAW**

**NQUTHU MUNICIPALITY****BYLAWS RELATING TO THE KEEPING OF ANIMALS AND BIRDS BUT EXCLUDING DOGS**

In these by-laws, unless inconsistent with the context:-

- “Area of jurisdiction” means the area of jurisdiction of the Nquthu Municipality
- “Authorised Officer” means:-
- a) a traffic officer or warden appointed in terms of the National Road Traffic Act, 1996 (Act No. 93 of 1996)
  - b) a member of the Services as defined in section 1 of the South African Police Services Act, 1995 (Act No. 58 of 1995)
  - c) a peace officer contemplated in section 34 of the Criminal Procedure Act, 1977 (Act No. 51 of 1977)
  - d) any other official duly authorised by the Council, as defined herein
- “Council” means the Nquthu Municipality or its successors in title, and includes the Council of that Municipality or its Executive Committee or any other body acting by virtue of any power delegated to it in terms of legislation as well as any officer to whom the executive committee has delegated any powers and duties with regard to these bylaws.
- “Environmental Health” Addresses all the physical, chemical and biological factors external to a person and all the related factors impacting behaviours. It encompasses the assessment and control of those environmental factors that can potentially affect health.
- “Environmental Health Practitioner” Means, subject to the provisions of the Health Professions Act, 1974(Act No. 56 of 1974) as amended, any person registered as such with the Health Professions of South Africa.
- “Officer” means the person appointed to this post by the council or his authorised representative.
- “Farm” means a portion or portions of agricultural land as defined in the Subdivision of Agricultural Land Act, 1970 (Act No. 70 of 1970), and includes a smallholding, on which the utilization of the means

of production and the utilization by man of the national agricultural resources for the production of, inter alia, food, fibre, and drink of quality takes place.

"Livestock"	means horses, mules, sheep, goats, donkeys cows and pigs.
"Poultry"	means and includes fowls, ducks, geese, turkeys and guinea-fowls.
"Premises"	means any building together with the land on which the same is situated and adjoining land used in connection therewith and any land without buildings, or any portion of a building, the sole use and occupation of which portion is reserved to a single person or persons.
"Stable"	means and includes any stable, cowshed, shed, kraal, sty kennel, fowl-house, aviary or enclosure used for the keeping therein of any animal or bird.
"Traditional Community"	means a traditional community recognized as such in terms of Section 2 of the Traditional Leadership and Governance Framework Act, 2003 (Act No. 41 of 2003) and which:- <ul style="list-style-type: none"> <li>a) is subject to an system of traditional leadership in terms of that community's customs; and</li> <li>b) observes a system of customary law</li> </ul>
"Traditional Council"	means a traditional council as defined in section 1 of the Traditional Leadership and Governance Framework Act, 2003 (Act No. 41 of 2003)
"Traditional Leadership"	means the customary institutions or structures or customary systems or procedures of governance, recognized, utilized or practiced by traditional communities, as provided for in section 1 of the Traditional Leadership and Governance Framework Act, 2003 (Act No. 41 of 2003)
"Wild Animals"	means any non-domesticated animal

1. No person shall keep any animal or bird in any stable so constructed or so situated that the animals or birds kept therein are likely to cause a nuisance or constitute a danger to



- health, or on premises which the Environmental Health Officer shall certify to be unfit for the purpose;
2. No person shall keep any animal or bird, other than a domestic pet or small bird in a cage, in any sleeping or living apartment in any dwelling-house or residential building;
  3. ***No person shall keep or sell or slaughter any livestock or poultry on any premises within the Council's area of jurisdiction except in Traditional Communities and on Farms. The slaughter of any livestock for ritual purposes, shall only be permitted in any Traditional Community or on any Farm, subject to this being in accordance with the written authority of the Council which*** shall include health requirements for the slaughter of such animals as prescribed by the Environmental Health Officer and contained in a procedure guideline adopted for this purpose by resolution of the Council, any person intending to slaughter an animal for religious and ceremonial purposes in/at any place other than at a recognised and approved abattoir, must:
    - a) Notify the Council in writing, fourteen days prior to the event;
    - b) Notify all neighbours in writing, seven days prior to the event;
    - c) Screen the slaughtering process from the public, including neighbours;
    - d) Use the meat derived from the slaughtered animal solely for the purpose of the religious or ceremonial feast
    - e) Handle the meat in the hygienic manner at all times; and
    - f) Dispose of any portions of the animal that are not used or consumed in the manner prescribed by the Environmental Health Officer.
  4. No person shall, in any zoned residential area within the Council's area of jurisdiction, erect any stable or convert any existing building for use as a stable for any purposes, whether connected with any trade, industry or business, or not, unless:-
    - a) the written permission of the Council has been applied for, and obtained;
    - b) the application relates to a stable for horses only;
    - c) with the exception of an aviary for birds or a rabbit hutch as provided for in by law 10, the property is 5000m<sup>2</sup> or greater in extent in respect of any property falling within an area controlled by a Town Planning Scheme applicable to it and in terms of which it is not zoned for agricultural purposes;
    - d) the property is a farm or in a Traditional Community or Traditional Council area, as defined in these bylaws.
  5. No person shall erect or use as a fowl-house or aviary any structure which does not comply with the following requirements:-

- a) the floor shall be constructed of cement, stone or other impermeable material;
  - b) walls shall be constructed of unlined wood or other suitable impermeable material, other than corrugated material, provided that where provision is to be made for the ingress of natural light, or ventilation, the use of welded or plastic mesh may be permitted;
  - c) the roof shall be constructed of any suitable and recognised roofing material;
  - d) the walls and roof shall not provide hollow spaces capable of harbouring rodents;
  - e) no part of any fowl-house, aviary or runaway shall be within 2 meters of the nearest part of any dwelling and 5 meters of any boundary of the property on which it is erected.
6. No person shall keep more than 10 head of live poultry on any property of a lesser extent than 500m<sup>2</sup> within any residential area in the Council's area of jurisdiction;
7. No person shall keep live poultry for sale on any premises within any residential area of the Council's area of jurisdiction.
8. No person shall keep any poultry on any premises in any part of the Council's area of jurisdiction unless he shall keep such poultry in a properly constructed fowl-house with a runway enclosed with wire netting, unless the property is a farm or in a Traditional Community or Traditional Council area, as defined in these bylaws;
9. Every person using any fowl-house, aviary or runway for the keeping of poultry birds shall:-
- a) keep same thoroughly clean and free from vermin at all times, and shall cause same to be lime-washed at least once every four months;
  - b) prevent the accumulation of manure therein and keep your manure removed therefrom for use as fertilizer in a galvanised iron or plastic receptacle provided with a close-fitting cover or other suitable receptacle approved by the Council, unless such manure is mixed with compost in a compost heap and kept in such a manner or position on a property so as not to cause any nuisance of any kind.
  - c)
10. No person shall keep birds (including homing pigeons) or rabbits within then Council's area of jurisdiction without the written consent of the Council and any aviary (pigeon loft) rabbit hutch or run constructed within the Council's area of jurisdiction shall comply with the conditions set out in 5a, b, c, and e of these bylaws. This provision shall

not apply to persons keeping ten or less rabbits, or to any premises in the council's area of jurisdiction which is zoned "Agriculture" in terms of any approved Town Planning Scheme, or on a farm or Traditional Community or Traditional Council area as defined in these bylaws;

11. Any person who keeps on his premises any animal or bird which, by terms of continued howling, crowing or making other noise, disturbs the public peace or is a source of nuisance to the neighbourhood, after the expiration of a reasonable time to be stipulated in the notice signed by the Municipal Manager or his duly authorised representative and served upon him, requiring him to abate such disturbance or nuisance, shall be guilty of an offence and liable, upon conviction, to the penalty prescribed for breach of these by laws. If any person is found guilty of a second contravention of this bylaw in respect of the same animal, it shall be competent for the court which has found him guilty, in addition to imposing any other sentence, to order the removal of the animal.
12. No person being the owner or person in charge thereof, shall permit or allow any livestock to be on any street or public place except while such live stock is being transported in or on a vehicle or except with the prior written consent of the Council and in compliance with any conditions imposed by it, and no person shall leave any livestock or allow it to be in a place from where it may stray onto any street or public place.
13. No person shall keep any livestock on any premises within the council's area of jurisdiction except in in any area zoned for agricultural purposes in terms of any approved Town Planning Scheme or on a farm or in a Traditional Community or Traditional Council as defined in these bylaws.
14. No person shall keep on any premises within the Councils area of jurisdiction any ferocious or dangerous animal. Wild animals may be kept provided that the written consent of the Council has been obtained, and subject to any conditions which may be prescribed in such written consent. This provision does not apply to any wild animal which exists in any parts of the area in a natural state.
15. Not more than two cats shall be kept on any premises within the Council's area of jurisdiction, with the exception of a farm as defined in these bylaws, without the consent, in writing, of the Council, which consent may be given subject to conditions and may be withdrawn by the Council at any time.

16. No person may keep bees on any premises in the Council's area of jurisdiction, with the exception of a farm as defined in these bylaws, unless;

- 1) The person is in possession of a valid permit, which may be issued subject to such conditions as the environmental Health Officer may deem fit; and
- 2) The beehive is situated –
  - a) A minimum of 5 meters from any boundary of the premises; and
  - b) A minimum of 20 meters from any public place or building used for human occupation; I
- 3) The bees are kept in an approved bee hive; and
- 4) The bee hive is –
  - a) kept in an area inaccessible to children and animals;
  - b) kept in the shade at all times; and
  - c) supplied with a source of drinking water within five meters of the hive
- 5) No person may dump or deposit any garbage, compost, grass cuttings and manure within five meters of any bee hive;

### OFFENCES, PENALTIES AND APPEALS

17. Any person contravening provisions of this bylaw shall be found guilty of an offence which would result to a penalty of an amount not exceeding

RELATING TO KEEPING OF ANIMALS AND BIRDS EXCLUDING DOGS			
UB20/01	Section 1	Keeping any animal or bird in any stable so constructed or so situated that the animals or kept therein are likely to cause a nuisance or constitute a danger to health, or on premises which the Environmental Health Officer shall certify to be unfit for the purpose	R500.00
UB20/02	Section 2	Keeping any animal or bird other than a domestic pet or small bird in a cage, in any sleeping or living apartment in any dwelling-house or residential building.	R500.00
UB20/03	Section 3	Keeping or selling or slaughtering any livestock or poultry on any premises within the Council's area of jurisdiction except in Traditional Communities and on building	R500.00
UB20/04	Section 4	Erecting any stable or conveying any existing building for use as a stable for any purposes within any municipal zoned area without Council's consent.	R500.00
UB20/05	Section 5	Erecting or using as a fowl-house or aviary any structure which does not comply the municipality specification	R500.00
UB20/06	Section 6	Keeping more than 10 head of live poultry on any property of a lesser extent than 5000m <sup>2</sup> within any residential area in the Council's area of jurisdiction	R500.00
UB20/07	Section 7	Keeping live poultry for sale on any premises within any	R500.00

		residential area of the Council's area of jurisdiction.	
UB20/08	Section 8	Keeping any poultry on any premises in any part of the Council's area of jurisdiction unless he shall keep such poultry in a properly constructed fowl-house with a runway enclosed with wire netting.	R500.00
UB20/09	Section 9	Keeping birds (including homing pigeons) or rabbits within the Council's area of jurisdiction without the consent of the Council.	R500.00
UB20/10	Section 10	Keeping on his premises any animal or bird which, by reason of continued howling, crowing or making other noise, disturbs the public peace or is a source of nuisance to the neighbourhood.	R500.00
UB20/11	Section 12	Permitting or allowing any livestock to be on any street or a public place except while such livestock is being transported in or on a vehicle or except with the prior written consent of the Council and in compliance with any conditions imposed by it, leaving any livestock or allowing it to be in a place from where it may stray onto any street or public place.	R500.00
UB20/12	Section 13	Keeping any livestock within the Council's area of jurisdiction except in any area zoned for agricultural purposes in terms of any approved Town Planning Scheme or on a farm or in a Traditional Community or Traditional Council area as defined in these bylaws.	R500.00
UB20/13	Section 14	Keeping any on any premises within the Council's area of jurisdiction any ferocious or dangerous animal. Wild animals may be kept provided that the written consent of the Council has been obtained, and subject to any conditions which may be prescribed in such written consent.	R500.00
UB20/14	Section 15	Keeping two cats on any premises within the Council's area of jurisdiction.	R500.00
UB20/15	Section 16	Keeping bees on any premises in the Council's area of jurisdiction, with the exception of a farm as defined in these bylaws.	R500.00

or imprisonment.

RELATING TO THE KEEPING OF DOGS			
UB21/01	Section 1 (a)	Keeping any dog which is ferocious or vicious unless such a dog is kept on a lead or chain so that lawful visitors to the premises are safe from attack.	R500.00
UB21/02	Section 1 (b)	Keeping any dog on any premises where such premises are not properly surrounded by a fence of such material as such ensure that such dog is confined to such premises, or suitably enclosed area of not less than 70m <sup>2</sup> in which any dog can be confined.	R200.00
UB21/03	Section 2 (c)	Keeping any bitch in season unless he keeps such a bitch under proper control so as to prevent her from being nuisance to the neighbours	R200.00
UB21/04	Section 2 (d)	Keeping more than two dogs without the consent in writing of the Council	R100.00 per dog and apply for permit for additional dogs
UB21/05	Section 2 (d)	Any person breeding dogs without municipal relevant body permission (KUSA – Kennel Union of South Africa)	R1000.00
UB21/06	Section 2 (e)	Keeping any dog for which no valid license is held within the	R500.00

		Municipal Council area	
UB21/07	Section 2 (f)	Keeping any dog for which he does not hold a valid rabies inoculation certificate.	R1000.00
UB21/08	Section 2 (g)	Keeping any dog which attacks, bites or savages any person, unless it can be proved that such action was in defence of the owner or person keeping the dog, their dependants	R1000.00 and be taken to SAPCA or put down
UB21/09	Section 2 (h)	Keeping any dog which, by reason of continued barking, yelping, howling or making other noises, disturbs the public peace or is a source of nuisance to the neighbourhood.	R200.00
UB21/10	Section 4	Allowing any dog being his property or in his charge to be in any street or place to which the public has access unless it is on a leash by the person or under some form of bodily restraint	R100.00

### REPEAL OF THIS BYLAW

- 18.** This bylaw shall commence on 01 July 2019, upon publishing to the Provincial gazette and shall be referred as Keeping of animal by-law

**NQUTHU MUNICIPALITY**

Dear Sir/Madam

**SLAUGHTER OF ANIMALS**

Your letter / request dated \_\_\_\_\_ refers.

In reply thereto you are advised that in terms of regulations R.677 of the Abattoir Hygiene Act 1992 (Act No. 121 of 1992) – Relating to Exemption OF Certain Categories of Persons from Section 3(1) of the Act, my Council raises no objection to your request to slaughter \_\_\_\_\_ at the above mentioned premises.

This exemption is valid for \_\_\_\_\_ only.

Furthermore this approval is granted subject to:

1. The conditions has listed in the attached guidelines being adhered to, paying particular attention to item 2 which states that animals shall not be brought onto the premises more than 24 hours prior to the event.
2. The animals being so kept so not to give rise to any persons residing on the above premises or the surrounding neighbourhood.

Your attention is drawn to Section 3(b) of the above mentioned regulations which states a person who slaughters animals under this exemption shall obtain prior permission thereon from the owner, tenant and person in control of the land where such slaughtering occurs if the person who performs the slaughtering is not the owner, tenant or person in control of the relevant land.

Yours faithfully

\_\_\_\_\_

MUNICIPAL MANAGER



## HEALTH REQUIREMENTS FOR THE SLAUGHTERING OF ANIMALS FOR RITUAL PURPOSES AND ADOPTED BY THE NQUTHU MUNICIPAL COUNCIL

It is important for safe and hygienic practises to be followed when slaughtering animals. This is not only to safe-guard the health of those who eat the meat, but also in the interests of harmony in our communities.

Your attention is therefore brought to the following requirements relating to then inspection and slaughter of animals other than in an abattoir.

1. Permission must be obtained from the Local/District Environmental Health Officer prior to the animal/s being brought into the area. Each application is assessed on its own merits and specific conditions may need to be imposed (e.g. screening of the slaughter from immediate neighbours).
2. It is preferred that the animal/s intended for slaughter should be brought onto the premises not more than 24 hours before the event. The animal/s shall be securely maintained on the premises in such a manner so as not to create any nuisance.
3. An animal to be slaughtered must be securely held or tied up properly so that the slaughtering can be done quickly and without subjecting the animal to excessive pain.
4. Where a knife is used for slaughter it should be sharp and clean and hot water provided for washing it.
5. The slaughtered animal should be hung by its hind legs to drain off all the blood, and the offal (intestines, head, trotters, lungs, liver, heart, tripe, etc.) as well as other internal organs should be removed.
6. The offal and other internal organs should be put in separate clean containers, and together with the carcass should be kept aside for inspection.
7. Care should be taken not to soil the carcass with the bowel contents. Any part of the carcass soiled in this way may have to be discarded
8. The stomach contents and blood (if it is not to be consumed) should be should be disposed of at a waste disposal site or buried deeply so as to prevent fly infestation and any other nuisance from occurring.
9. The carcass (meat) as well as the offal should be made available for inspection at a mutually agreed upon time.
10. The meat of an animal slaughtered outside the Council's area of jurisdiction should also be inspected.
11. Keeping of privately slaughtered meat in butchery or any food premises without the permission of the Local/District Health Department is **not** allowed.
12. If the carcass/offal (or part thereof) is found to be diseased /soiled, it should be disposed of in a manner agreed to by the Local/District Health Department.

**NB:** The permission of the local police authorities will be required if it is the intention to utilise a fire-arm or similar device for slaughtering the animal.

## **NQUTHU OUTDOOR ADVERTISEMENT BY-LAWS**



**DRAFT 2018**

**NQUTHU MUNICIPALITY**

**UMASIPALA WASE NQUTHU**

Private Bag X5521, NQUTHU, 3135

Tel: +27(0) 34 271 6100, Fax: +27(0) 34 271 6111

**To provide for the regulation and management of facilities on and in respect of outdoor advertising, and to provide for matters in connection therewith**

**PREAMBLE**

**WHEREAS** the constitution established local government as a distinctive sphere of government, interdependent and interrelated with the national and provincial spheres of government; and

**WHEREAS** there is agreement on the fundamental importance of local government to democracy, development and nation-building in our country; and

**WHEREAS** there is fundamental agreement in our country on a vision of democracy, accountable and development local government, in which municipalities must strive within its financial and administrative capacity, to achieve their constitutional objectives by ensuring the provision of sustainable, effective and efficient municipal service to communities, by promoting social and economic development, by promoting a safe and healthy environment, and by encouraging the involvement of communities in the matters of local government; and

**WHEREAS** the constitution authorises and empowers municipalities to administer the local government matters listed in part B of schedules 4 and 5, which include Billboards and the display of advertisements in public places and any other matter assigned to it by national or provisional legislation, by making and administering by-laws for the effective administration of these matters;

**BE IT THEREFORE ENACTED** by the municipal council of the **NQUTHU LOCAL MUNICIPALITY** as follows:-

---

**TABLE OF CONTENT****CHAPTER 1  
INTERPRETATION AND APPLICATION**

1. Definitions
2. Purpose of By-Laws

**CHAPTER 2  
APPLICATION, PERMITS AND EXEMPTED OUTDOOR ADVERTISING SIGNS**

3. Application
4. Permit Required
5. Exempted outdoor advertising signs

**CHAPTER 3  
TYPES OF SIGNS**

6. Billboards
7. Ground Signs
8. Wall signs
9. Roof Signs
10. Veranda, Balcony, Canopy and Under-awning sign
11. Posters, Banners and Flags
12. East agent boards and other portable boards
13. Aerial Advertisement
14. Advertising Vehicles
15. Direction Signs

**CHAPTER 4  
APPLICATION, ASSESSMENT AND APPEAL PROCEDURE**

16. Application Procedure
17. Assessment Criteria
18. Appeal Procedure

**CHAPTER 5  
WITHDRAWAL OR AMENDMENT OF APPROVAL**

19. Withdrawal of Approval
20. Amendment of Approval

**CHAPTER 6**  
**STRUCTURAL REQUIREMENTS AND MAINTENANCE**

- 21. Structural Requirements
- 22. Maintenance

**CHAPTER 7**  
**ENFORCEMENT**

- 23. Offences and removal of signs
- 24. Penalties
- 25. Discretionary powers

## CHAPTER 1 INTERPRETATION AND APPLICATION

### 1. DEFINITIONS

In these By-laws, unless the context otherwise indicates:-

**“Advance sign”** means a sign indicating the direction or distance to a facility, locality, activity, service or enterprise.

**“Advertisement”** means any visible representation of a word, name letter, figure, object mark or symbol or of an abbreviation of a word or name, or of any combination of such elements with the object of transferring information.

**“Advertising”** means the act or process of notifying, warning, informing, making known or any other act of transferring information in a visible manner.

**“Advertising devise”** means any physical devise, which is used to display any advertisement or which is in itself an advertisement.

**“Advertising hoarding”** means a screen, face, wall or other structure in a fixed position to be used, or intended to be used, for the purpose of posting, displaying or exhibiting any advertisement.

**“Advertising policy”** means the policy on Outdoor Advertising as adopted by the council of Nquthu Local Municipality, as amended from time to time.

**“Advertising structure”** means any physical structure primarily built for the display of advertisements.

**“Advertising vehicle”** means a vehicle constructed or adapted for use primarily for the display of advertisements.

**“Aerial sign”** means any sign which is affixed to or produced by any form of aircraft (including kites and balloons) and which is displayed in the air.

**“Affix”** includes “and to point onto” and “affixed” shall have a corresponding meaning

**“Animated advertisement”** means an electric advertisement that contains variable message in which representation is made by the appearance of movement through an electric light source or beam.

**“Applicant” (For the purpose of locality bound advertising)** means the person/s by whom an application for permission to erect a sign or display an advertisement is made, which application shall be endorsed by the owner of the premises upon which such advertisement or sign is to be located.

**“Applicant” (For the purpose of locality bound advertising)** means the registered owner of the property.

**“Application”** in relation to advertising sign/s may include all proposed advertising signs.

**“Appropriate”** means that the dimensions, installation, materials, place and/or supports are suitable for-and appropriate in all circumstances of the case, in the opinion of the delegated officer for advertising signs.

**“Approval”** means approval by Nquthu Local Municipality or its duly delegated officials and “authorisation” has a corresponding meaning.

**“Arcade”** means a covered pedestrian thoroughfare not vested in the council, whether or not located at ground level passing wholly or partly through a building and to which the public normally has regular and unrestricted access.



**“Area of control”** refers to the degree of advertising control to be applied in a specific area i.e. maximum, partial or minimum control, in accordance with the visual sensitivity of the area and traffic safety conditions. Area of control is also used to express the degree of landscape sensitivity of specific areas.

**“Arterial road”** means a road which, in the opinion of the council, functions as a main carrier of traffic within an area.

**“Backlight units”** (backlit) means advertising structures which house illumination in a box to throw light through translucent advertising printed on plastic or heavy duty paper for a higher visibility and extended night viewing.

**“Balcony”** means a platform projecting from a wall, enclosed by a railing, balustrade or similar structure, supported by columns or cantilevered out and accessible from an upper-floor door or window.

**“Basic landscape sensitivity”** indicates the visual or aesthetic sensitivity of the landscape with regard to outdoor advertisements and designs in terms of three basic landscape types, which are, in order of sensitivity, natural, rural and urban landscapes.

**“Billboard”** means any screen or board larger than 6m<sup>2</sup>, supported by a free-standing structure, which is to be used or intended to be used for the purpose of posting, displaying or exhibiting an advertisement and which is also commonly known as an advertising hoarding. The main function of a billboard is to advertise non-locality bound products, activities or services, and means any screen, board, hoarding, fence, wall or free standing structures used or intended to be used for the purpose of posting, displaying or exhibiting any remote advertisement.

**“Bill-sticker”** also commonly referred to as a “fly poster”, means any advertisement including a poster pasted by means of an adhesive directly onto an existing surface not intended specifically for the display of a poster.

**“Bit”** means the basic unit for measuring the length of advertising messages and may consist of letters, digits, symbols, logos, graphics or abbreviations.

**“Blind”** means a vertical screen attached to shop windows or verandas in order to keep sun and rain from shop fronts and sidewalks, and which may be rolled up when not in use.

**“Building”** means any structure with or without walls, having a roof or canopy and a normal means of ingress and egress under such roof or canopy.

**“Bus shelter display”** means posters positioned as an integral part of a free-standing covered structure at a bus stop.

**“Canopy”** means a structure in the nature of a roof projecting from the facade of a building and cantilevered from that building or anchored otherwise than by columns or posts.

**“Cantilever”** means a projecting feature that is dependant for its support on the main structure of a building without independent vertical or other supports.

**“Change of Face”** means an alteration to the content of the advertisement displayed on an approved signage structure.

**“Charge determined by the Council”** means the appropriate charge set forth in a by-law and/or tariff of charges made by the Council.

**“Clear height”** in relation to a sign means the vertical distance between the lowest edge of the sign and the level of the ground, footway or roadway immediately below such sign.

**“Combination sign”** also referred to as a cluster sign means a single free-standing advertising structure for displaying information on various enterprises and services at locations such as roadside service areas, urban shopping centres and other urban complexes.

**“Council”** means the Council of Nquthu Municipality as reflected in current legislation or its legal successor (s) in law, or any officer employed by the Council, or any committee designated by the Council, acting by virtue of a delegated authority vested in him/her or it by the Council in connection with this Policy.

**“Curtilage”** is the whole of the area of land within the boundaries of the subdivision/s forming the site of any building.

**“Cut-outs”** means letters, packages, figures or mechanical devices attached to the face of an outdoor sign, which might extend beyond the rectangular area for greater attention value, can provide a three dimensional effect and are also commonly known as add-ons or embellishments.

**“Deemed to comply”** means that if an advertising signage structure meets certain specified criteria it may be deemed to satisfy the requirements of the Council for approval purposes.

**“Depth of a sign”** means the vertical distance between the uppermost and lowest edges of the sign.

**“Designated areas”** are areas of maximum, partial or minimum control that have been specifically designated in the policy for the display of various types of advertising signs as amended from time to time.

**“Directional sign”** means a type of guidance sign used to indicate to the road user the direction to be taken in order that they may reach their intended destination.

**“Display”** means to erect and/or expose an advertising sign or structure to the public view by any method whatsoever.

**“Display period”** means the exposure time during which the individual advertising message is on display.

**“Election advertisement”** means an advertisement used in connection with any national, provincial, or municipal election, by-election or referendum held from time to time.

**“Electronic sign”** means a sign that has an electronically controlled, illuminated display surface which allows the advertisement to be changed, animated or illuminated in various ways.

**“Encroaching sign”** means a sign or portion of a sign which extends more than 150mm into or over a Council controlled area.

**“Environmental Impact Assessment”** in relation to outdoor advertising means an assessment of the impact that an advertising sign or structure may have on the visual, social and traffic safety aspects of the specific environment.

**“Erf”** means any piece of land registered in a deeds registry as an erf, lot, plot, stand or agricultural holding.

**“Estate agents’ board or show sign”** means an advertisement that is temporarily displayed to advertise that land, premises, development or other fixed properties are for sale or to let, and to direct potential buyers to said land, premises, development or fixed properties.

**“Flag”** means an advertisement or sign displayed on a cloth, canvas, PVC or like material which is attached to a staff with no rigid fixings

**“Flashing sign”** means a sign in which the visibility of the contents is enhanced by their intermittently appearing and disappearing or being illuminated with various intensity of colours.

**“Flat sign”** means any sign, which is affixed to or painted directly onto any external wall of a building and which at no point projects more than 150mm in front of the surface of such wall.

**“Free-standing sign”** means any immobile sign which is not attached to a building or to any structure or object not intended to be used for the primary purpose of advertising.

**“Gateway”** means a prominent entrance to or exit from an urban area or a specific part of an urban area, consisting of man-made or natural features and creating a strong sense of arrival or departure.

**“Gore”** means the point at which the left edge of the main road meets with the right edge of an on-ramp or off-ramp at an interchange.

**“Ground Sign”** is a self-supporting sign embedded and fixed in the ground and which is not attached to a building or a wall.

**“Height of a sign”** means the vertical distance between the uppermost and lowest edges of the sign.

**“Human living environment”** refers to all human settlements such as villages, towns or cities, which may consist of various components such as residential, employment and recreation areas and which require environmental management to provide services such as water, public spaces and waste removal and to protect the quality of the environment.

**“Illuminated”** means an advertising structure which has been installed with electrical or other power for the purpose of illumination of the message of such sign.

**“Illuminated sign”** means a sign, the continuous or intermittent functioning of which depends upon it being illuminated.

**“Inflatable sign”** means any hoarding erected and maintained by means of air used for the purpose of posting or displaying any advertisement.

**“Locality-Bound Sign”** means a sign displayed on a specific premises or site, which refers to an activity, product or service located on the premises or site.

**“Main roof of a building”** means any roof of a building other than the roof of a veranda or balcony.

**“Main wall of a building”** means any external wall of such building, but shall not include a parapet wall, balustrade or railing of a veranda or a balcony.

**“Movable temporary sign”** also termed as **mobile or transit sign** means an advertisement attached to or displayed on a vehicle, vessel or craft on land, in water or in air.

**“Non Locality-Bound Sign”** means that the content of such advertisement is unrelated to any activity, product or service being undertaken on the premises or site on which such advertisement is displayed

**“Non-profit body”** is a body established to promote a social goal without the personal financial gain of any individual or profit-making commercial organisation involved, which has obtained the relevant certificate from National Government.

**“Occupier”** includes any person in actual occupation of land or premises without regard to the title under which he/she occupies.

**“On site”** in relation to any advertisement means that such advertisement conveys only the name and the nature of the industry, trade, business, undertaking or activity which is carried on within the building or premises on which the advertisement is displayed.

**“Overall height”** in relation to a sign, means the vertical distance between the uppermost edge of the sign and the natural ground level.

**“Owner”** in respect of a sign means the owner of the sign or of the premises on which it is displayed or the person in possession of or having control over the sign or the premises.

**“Portable board”** is any self-supporting sign or any other collapsible structure which is not affixed to the ground and which is capable of being readily moved.

**“Poster”** means any placard announcing or attracting public attention to any meeting, event, function, activity or undertaking or to the candidature of any person nominated for election to parliament, the local government or similar body or to a referendum, or any placard advertising any product or service or announcing the sale of any goods, livestock or property.

**“Premises”** means any building together with the land on which such building is situated.

**“Projected sign”** means any sign projected by a cinematograph or other apparatus but does not include a sign projected onto the audience’s side of a drive-in cinema screen during a performance.

**“Projecting sign”** means any sign which is affixed at right angles to a wall of a building and protrudes more than 150mm from the wall of such building.

**“Public Place”** includes all property, whether movable or immovable, which is owned by, vests in or is under the control of the Municipality, Local or National Government and to which public has access.

**“Pylon sign”** means any sign whether stationary or actuated, displayed on or forming an integral part of a pylon or mast or similar structure other than a building or advertising hoarding.

**“Remote or third party advertising”** means that the content of such advertisement is unrelated to anything being undertaken on the premises on which such advertisement is displayed.

**“Residential purposes”** means the use of a building as a dwelling house, two or more dwelling units, a hostel, a boarding house, and a residential club.

**“Return Wall”** means any external wall of a building or any other wall, which faces any boundary other than a street façade.

**“Road Reserve”** means the area contained within the statutory width of a road.

**“Road Traffic Sign”** means any road traffic sign as defined in the Road Traffic Act, No. 93 of 1996, the detailed dimensions and applications of which are controlled by the regulations to this Act and the South African Road Traffic Signs Manual.

**“Roof sign”** means a sign on the roof of a building lower than fifteen floors and which building is used for commercial, office, industrial or entertainment purposes.

**“Rotating sign”** means a sign, which rotates about any axis.

**“Running light sign”** means a sign or portion of a sign in the form of an illuminated strip, the illumination of which varies periodically in such a way as to convey the impression of a pattern of lights moving steadily along such strip.

**“SAMOAC”** is the South African Manual for Outdoor Advertising Control, a national guideline document compiled and published in 1998 by the Department of Environmental Affairs and Tourism, and as amended from time to time.

**“Sign”** is a more comprehensive term than advertisement and refers to any advertisement or object, structure or device which is in itself an advertisement or which is used to display an advertisement.

**“Signalised traffic intersection”** means an intersection controlled by traffic lights.

**“Sky sign”** means a sign on top of a skyscraper building higher than fifteen floors located within the municipal area and which forms an important landmark.

**“Specific consent”** means the written approval of the Council and any other relevant Provincial or National Government which requires a submission of a formal application.

**“Spectacular”** is an advertising industry term and means a custom-made billboard, which incorporates special effects such as internal illumination, cut-outs and three-dimensional representations.

**“Street”** means any street, road or thoroughfare shown on the general plan of a township, agriculture holding or any other division of land or in respect of which the public have acquired a prescriptive or other right of way and which vests in the Council.

**“Street furniture”** means public facilities and structures which are not intended primarily for but can accommodate advertising and includes seating benches, planters, sidewalk litter bins, pole-mounted bins, bus shelters, sidewalk clocks and drinking fountains, but excludes road signs, traffic lights, street lights, or any other road-related structures.

**“Street name signs”** means any sign or advertisement displayed in combination with street naming.

**“Temporary advertisements”** means signs and advertisements which are usually displayed to publicise a forthcoming event or to advertise a short term use of the advertisement site.

**“Temporary sign”** means sign not permanently fixed and not intended to remain fixed in one position.

**“Transit advertising”** also referred to as **vehicular advertising** means all advertising on normally moving vehicles including taxis, buses, trailers trams, vessels, etc.

**“Tri-vision”** means a display, which through the use of a triangular or louvre construction permits the advertising of three different copy messages in a predetermined sequence.

**“Under-awning sign”** means a sign suspended or attached to the soffit of a canopy or veranda.

**“Veranda”** is a roofed structure attached to or projecting from the facade of a building and supported along its free edge by columns or posts.

**“Visual zone”** means the road reserve of a road and any area that is visible from any spot on such road reserve, but does not include an area situated at a distance of more than 250m from the road reserve boundary of a freeway in an urban area.

**“Window signs”** are signs, which are permanently painted on, or attached to, the window-glass of a building.

**“Zone”** means the land use zone as defined in Nquthu Town Planning Scheme in course of preparation.

## 2. PURPOSE OF BY-LAWS

The Nquthu Municipality must exercise its powers under these By-laws in the interests of amenity, public safety and business interests, and must take into account the considerations that -

- a) Signs or advertisement may not constitute a danger or nuisance to members of the general public, whether by way of obstruction, interference with traffic signs or with the visibility of the signals, light nuisance or otherwise;
- b) Signs or advertising that are displayed in its human living environment must be aesthetically pleasing, appropriate and placed at appropriate sites with an uncluttered effect, as the cluttering of signs any one particular site is unacceptable.
- c) material changes in circumstances are likely to occur, which may affect the municipality's decisions regarding consent which it has granted for the display of a sign, and regarding zoning; and
- d) no sign may –
  - (i) Be detrimental to the environment or to the amenity of a human living environment by reason of size, shape, colour, texture and intensity of illumination, quality of design or materials or for any other reason.
  - (ii) Be in its content objectionable, indecent or suggestive of indecency or prejudicial to the public morals;
  - (iii) Unreasonably obscure, partially or wholly, any sign owned by another person previously erected and legally displayed; and
  - (iv) Block views across vistas from prominent public places, or in gateways of urban areas.

## CHAPTER 2

### APPLICATION, PERMITS AND EXEMPTED OUTDOOR ADVERTISING SIGNS

3. This Bylaw shall apply to all advertisements displayed or to be displayed within the area of jurisdiction of the Council.

4. (1) No person may –
- (a) Display an outdoor advertising sign; or
  - (b) Alter an existing outdoor advertising sign,

Without a permit issued by the municipality

- (2) An outdoor advertising sign may only be displayed or altered in accordance with conditions imposed in terms of the municipality's permit.

5. Exempted outdoor advertising signs

No permit is required for the following outdoor advertising signs:

- (a) An advertisement, commonly referred to as builders or contractors boards, displayed within the boundaries of any erf during the course of building operations including plumbing, electrical wiring, painting and renovations;
- (b) An advertisement relating to the immediate sale of newspaper within the public road; provided the advertisement does not obstruct vehicle or pedestrian traffic or the lines of sight of drivers or pedestrians;
- (c) An advertisement required to be displayed by law;
- (d) An advertisement displayed on any vehicle which is being used on a public road; provided that the main purpose for which that vehicle is being used is not to display such advertisement;
- (e) An advertisement affixed to or painted on any part of any building other than a dwelling-house which indicates only the following:
  - (i) The name or address of such building
  - (ii) The name of the occupier or owner
  - (iii) A general description of the type of business lawfully carried on in such building
  - (iv) The hours of attendance or business; and
  - (v) The telephone number of such business; provided that such advertisement, including any sign-board on which it is displayed, does not exceed 0.8 square metres in area and does not project more than 100mm from the surface to which is affixed.
- (vi) An advertisement affixed to or painted on any part of any building used as a dwelling-house which merely indicates –
  - *The name or address of the dwelling-house; and*
  - *The name of the owner or occupier of the dwelling house:*  
*Provided that such advertisement, including any sign-board on which it is displayed, does not exceed 0,8 square metre in area and does not project more than 100mm from the surface to which it is attached;*
- (vii) An advertisement designed solely for the issuing of any direction, request or warning to any person entering upon an erf or premises on the erf; provided that such advertisement is displayed within the boundaries of the erf and



- provided that the advertisement, including any sign-board on which it is displayed, does not exceed 0,8 square metres in area;
- (viii) An advertisement advertising the sale or lease of any erf, or the fact that such erf has been sold; provided that such advertisement is displayed within the boundaries of the erf and provided that the advertisement including any sign-board on which it is displayed, does not exceed 0,8 square metre in area; and
  - (ix) An advertisement displayed from the interior of any building enclosed by walls, windows and doors.

### CHAPTER 3 TYPES OF SIGNS

#### 6. BILLBOARDS

- (a) Every person who wishes to display or cause to display a billboard advertisement shall submit to the Council a written application on the prescribed form and pay the prescribed fee. Such applications shall be accompanied by an Environmental Impact Assessment in the case of billboards in excess of 36m<sup>2</sup> and/or for smaller billboards at Council's discretion.
- (b) This type of sign shall be permitted only in urban areas of minimum control and in urban areas of partial control at Council's discretion, subject to specific consent and assessment of their environmental impact as required, which shall include the visual, social and traffic safety aspects.
- (c) The name of the owner of the billboard or sign must be clearly displayed on all boards together with the identification number approved by Council.
- (d) Any billboard so displayed shall :
  - (i) Comply with all legal requirements of the South African National Roads Agency Limited and Road Traffic Act where applicable.
  - (ii) Comply with any other applicable National, Provincial or Local Government legislation and policy, including these Bylaws and Council's Policy on Outdoor Advertising;
  - (iii) not be erected within an area of maximum control unless, after an Environmental Impact Assessment and public participation process, the Council identifies that such area, subject to such terms and conditions as it may impose, may be reclassified as an area of lesser control, which may not be relaxed further than the control type in the area adjacent to the site in question;
  - (iv) not be detrimental to the nature of the environment in which it is located by reason of abnormal size, intensity of illumination or design;
  - (v) not be in its content objectionable, indecent or insensitive to any sector or member of the public;
  - (vi) not unreasonably obscure partially or wholly any approved sign previously erected and legally displayed;
  - (vii) not constitute a danger to any person or property;
  - (viii) not encroach over the boundary line of the property on which it is erected; and
  - (ix) not be erected if considered by the Council to be a distraction to drivers, cyclists or pedestrians which could contribute to unsafe traffic conditions.
- (e) The positioning of billboards shall :
  - (i) be spaced at least 120m; 200m or 250m apart when in view of each other on the side of the road/s to which they are directed or aimed with up to 60km/h; 80km/h or 100km/h+ speed limit respectively;



- (ii) not be erected within 100m from the ramp gore of public roads and from overhead traffic directional signs;
- (iii) not be permitted within a radius of 100m from the centre of an intersection on any arterial road and within a radius of 50m from the centre of an intersection on any lower order road;
- (iv) not have an overall height in excess of 12m above the surface of the road level to which it is aimed;
- (v) not have an overall dimension which exceeds 64m<sup>2</sup> in the case of ground signs and 54m<sup>2</sup> in the case of wall signs provided that the size of a wall sign will depend on the size of the specific side wall and on factors such as the character of the building and the streetscape as a whole;
- (vi) not have as main colours, red or amber or green when located at signalised traffic intersections and shall not obscure or interfere with any road traffic light or sign;
- (vii) not constitute a road safety hazard or cause undue disturbance or permitted to be illuminated if such illumination, in the opinion of Council, constitutes a road safety hazard or causes undue disturbance;
- (viii) ensure that the traffic flow is not impeded during their erection and servicing on public roads unless prior permission from the Council has been obtained and the necessary precautions taken and arranged;
- (ix) in the case of wall signs, be attached only to the side and back walls of buildings which do not fulfil the function of a street or front façade of the building.

## 7. GROUND SIGNS

- (a) Only one on-site, locality bound, freestanding ground sign per premises shall be permitted either where such a sign is necessary to facilitate the location of the entrance or access to a business premises; or where it is not reasonably possible to affix appropriate signs to the building; or where the business premises is so set back as to make proper visibility of signs on the building not feasible; or where the existence of a freestanding composite sign may prevent the proliferation of signage.
- (b) On-site, locality and non-locality bound freestanding ground signs in the form of business signs and tower structures may not exceed 7,5m in overall height and 6m<sup>2</sup> in total area. In addition they may not exceed 4,5m<sup>2</sup> in total area in respect of any individual advertisement thereon and have a clear height of less than 2,4m. Where a more solid structure is used, the maximum area per sign may be increased to 9m<sup>2</sup> and where the sign incorporates a combination sign, the maximum area per signage structure may be increased to 12m<sup>2</sup>. Only one sign or advertising panel on a combination sign shall be allowed per enterprise per street frontage.
- (c) A remote, non-locality bound ground sign which does not have an overall height in excess of 7,5m above the ground at any point nor dimensions which exceed 6m in length and 3m in height, a total area of 18m<sup>2</sup>, shall be deemed to be of appropriate dimensions; provided that a ground sign which has greater dimensions shall not be erected unless, in the opinion of the Council, such sign will be or is deemed to be erected or displayed in an appropriate place.
- (d) All signs erected on a monopole shall be appropriately designed so that the height of the support is proportionally not too long in relation to the size of the sign.

- (e) A maximum of 2 pylon signs per tower, bridge or pylon shall be permitted. The maximum sign area per tower may not exceed 36m<sup>2</sup>. The sign must be wholly contained within the structure and must have no projections.
- (f) Every ground sign or sign on towers, bridges and pylons shall be independently supported and properly secured to an adequate foundation and be without the aid of guys, stays, struts, brackets or other restraining devices and/or be entirely self-supporting and not dependent upon any existing structure for its support in any way.

## 8. WALL SIGNS

- (a) Flat signs
  - (i) Unless otherwise stipulated, flat signs shall at no point project more than 300mm from the surface of the wall to which they are attached. The maximum projection of any part of a flat sign shall be 100mm where the underside of such sign measures less than 2,4m from a footway or pathway immediately below it and the maximum projection shall be 300mm where the underside of such sign measures more than 2,4m above such footway or ground level.
  - (ii) On-site, locality bound flat signs shall be permitted to be attached to the front, side and back walls of buildings; remote, non-locality bound flat signs shall only be permitted to be attached to the side and back walls of buildings which do not fulfil the function of a building façade; and to construction site boundary walls and fences.
  - (iii) No more than two locality bound flat signs per enterprise shall be permitted and no more than one non-locality bound flat sign per wall shall be permitted.
  - (iv) Flat signs shall not cover any windows or other external openings of a building or obstruct the view from such openings.
  - (v) Flat signs shall not exceed 54m<sup>2</sup> in total area and shall not exceed 30% of the overall area of the wall surface to which they are attached, affixed or painted, whichever is the lesser, provided that in urban landscapes of maximum control the signs may not exceed 20% of the wall surface area.
  - (vi) An Environmental Impact Assessment shall be required for all flat signs in excess of 36m<sup>2</sup>.
- (b) Projecting signs
  - (i) The minimum clear height of a projecting sign shall be in excess of 2,4m.
  - (ii) Projecting signs shall be 300mm in maximum thickness.
  - (iii) Projecting signs shall not be allowed to extend within 600mm of the edge of a roadway.
  - (iv) The maximum projection shall be 1,5m in the case of a projecting sign which has a clear height of more than 7,5m; and 1m where the sign has a clear height of less than 7,5m.
  - (v) Projecting signs shall be installed perpendicular to the street façade or to the direction of oncoming traffic.
  - (vi) All projecting signs shall be locality bound.

## 9. ROOF SIGNS

- (a) The maximum permitted size of a roof sign shall be 18m<sup>2</sup> or 6m<sup>2</sup> per face for three-sided units; provided that only one sign per building shall be allowed.
- (b) Roof signs shall not project in front of a main wall of a building so as to extend beyond the roof of such building in any direction.
- (c) Roof signs shall not obstruct the view or affect the amenity of any other building.

- (d) Roof signs shall be placed in such a manner so as not to interfere with the run-off of rainwater from the roof of the building.
- (e) Roof signs shall be thoroughly secured and anchored to the building on or over which they are to be erected and all structural loads shall be safely distributed to the structural members of the building without the use of guys, stays or other restraining devices.
- (f) A roof sign, including all its supports and framework, shall be constructed entirely of non-combustible materials approved by the Council or its duly authorised official/s and if illuminated, shall not be placed on or over the roof of any buildings unless such sign, as well as the entire roof construction, is of non-combustible material.
- (g) Roof or sky signs shall only be permitted in areas of minimum control; only locality bound roof or sky signs shall be permitted and only with the specific consent of the Council.

#### 10. VERANDA, BALCONY, CANOPY & UNDER-AWNING SIGNS

- (a) Signs may be affixed flat onto or painted on a parapet wall, balustrade or railing of a veranda or balcony, and beam or fascia of a veranda or balcony. Such signs may not exceed 1m in height, project beyond any of the extremities of the surface to which it is affixed, or project more than 300mm in front of the surface to which it is affixed or extend within 600mm of the edge of a roadway.
- (b) Signs may be affixed flat onto or painted on supporting columns, pillars and posts. Such signs may not project more than 50mm in front of the surface to which it is affixed and shall not extend beyond any of the extremities of such column, pillar or post. Sign affixed flat onto cylindrical supporting structures shall be curved to fit the form of such structure and only one sign shall be allowed per column, pillar or post.
- (c) Subject to the provisions of subsections (a) and (b), signs shall not be allowed on or over architectural features of buildings nor shall they be allowed to cover any window or obstruct the view from any such opening.
- (d) Under-awning signs suspended below the roof of a veranda, canopy or balcony shall have a maximum sign area of 1m<sup>2</sup> per face with a maximum of 2m<sup>2</sup> in total sign area and shall not exceed 1,8m in length or 600mm in height. The allowable thickness of such signs is between 100mm and 300mm. Every such sign shall be perpendicular to the building line and fixed at a clear height of not less than 2,4m. Only one sign per enterprise façade shall be allowed with a minimum spacing of 3m centre to centre between signs. Such signs shall not extend beyond the external edges of the canopy or veranda to which it is attached.
- (e) Signs on the roof of a veranda, canopy or balcony, excluding the main roof of a building, shall be composed of a single line of freestanding, individual, cut out logos and/or letters without visible bracing or support. Signs shall only be placed on top of veranda roofs where such veranda does not have an appropriate wall, railing or beam to which the sign may be affixed. All such signs shall not extend beyond the extremities of the veranda roof, canopy or balcony and only one sign per enterprise façade shall be allowed with a maximum height of 1m.
- (f) Sun-blinds and awnings shall be so made and fixed as to be incapable of being lowered to less than 2m above the footway or pavement directly beneath it. Such signs shall be parallel to the building line and placed in a manner so as not to interfere with vehicular or pedestrian traffic, traffic lights or traffic signs in any way.
- (g) Signs on adjacent buildings shall be aligned as far as possible in order to achieve a straight line or parallel configuration.

## 11. POSTERS, BANNERS AND FLAGS

- (a) Every person intending to display or cause or permit to be displayed any advertisement relating to an election or advertising any meeting, function or event of a sporting, civic, cultural, social, educational, religious, charitable, political or other similar character in any street or public place or on Council property shall first obtain the written permission of the Council.
- (b) Every application for permission shall be made on the prescribed form and be accompanied by the prescribed fee and deposit as contained in the Schedule of Advertising Sign Charges (Schedule A); such deposit shall be refunded when all the advertisements have been removed to the satisfaction of the Council. The applicant shall on application submit a copy of all the posters to which the application relates and written details of the streets in which the posters are to be displayed.
- (c) Any person who displays or causes a poster, banner or flag advertisement to be displayed shall comply with the following requirements to the Council's satisfaction :
  - (i) Any advertisement relating to an election, meeting, function or event shall be a maximum size of 600mm high x 450mm wide; shall have a clear height of minimum 2m; and shall be securely fixed to durable hardboard or other approved backing board.
  - (ii) Any banners or flags shall be suspended between non-corrosive pole/s or other approved support/s; and which shall be placed and fastened in such a manner so as not to constitute a danger to any vehicular traffic, pedestrian, person/s or property in any street, public place or Council property.
  - (iii) Any person/s or, in the case of election advertising, each political party displaying or causing to display any poster advertisement relating to the same meeting, function or event shall only be permitted one poster per electricity lamp-post. No posters are permitted to be displayed on bridges, traffic lights, traffic signs, natural features, freeways and/or national routes.
  - (iv) Any advertisement relating to an election, including the advertising sign charges applicable to such election advertisements shall be subject to a fixed refundable deposit as determined by the Council from time to time.
  - (v) Any advertisement relating to a meeting, function or event other than an election, shall not be displayed for longer than 14 days before the day on which it begins or longer than three days after the day on which it ends. Election advertisements may be displayed from the beginning of the day of declaration of an election to the end of the third day after the election.
  - (vi) The total number of posters displayed at any one time relating to any meeting, function or event may not exceed 100, except in special circumstances and with the consent of Council. In the case of election advertisements, no limitation will be placed on the number of posters displayed.
  - (vii) Any advertisement relating to an election, including the advertising sign charges applicable to such election advertisements, shall be on the basis of a written agreement between the Independent Electoral Commission and the relevant political party/parties.
  - (viii) Banners or flags approved in terms of this section may not be larger than 6m<sup>2</sup>.
  - (ix) Auction posters approved in terms of this section may not be larger than 3m<sup>2</sup>.
  - (x) Banners and flags may be applied for as directional advertising for streetscaping urban areas such as pedestrian malls and gateways or for displaying only the name, corporate symbol and nature of enterprises.
- (d) Every poster for which permission is granted shall be provided with a Council sticker or marking which shall be visibly displayed to indicate the Council's approval and the Council shall be entitled to retain one such poster for identification purposes.

## 12. ESTATE AGENTS BOARDS & OTHER PORTABLE BOARDS

- (a) Every agent or person intending to display, cause or permit to be displayed any such portable board, shall annually submit the prescribed, written application to the Council and pay the prescribed fee for approval of the number of portable boards specified in such application.
- (b) Any person who displays or causes any such portable board to be displayed on any Council Property other than a road reserve, unless specific approval has been granted for the display on other property of Council, shall comply with the following requirements to the Council's satisfaction :
  - (i) Such portable boards are only to be used for the purpose of indicating the route to the property or premises to be sold or advertised.
  - (ii) Such portable boards are to be of appropriate structure and size, estate agents boards to be a maximum size of 450 mm x 600 mm and other portable boards to be a maximum size of 900 mm x 1200 mm and collectively the number of boards displayed may not, in the opinion of the Council, detract from the amenities of the streetscape or environment.
  - (iii) Subject to the provisions of the Road Traffic Act and other applicable legislation, such portable boards are not to be positioned nearer than 1,8m from the edge of the roadway, and placed at such height that the lower edge of the board does not exceed 600mm above the ground.
  - (iv) Such portable boards are not to be positioned nearer than 10m from any road intersection, entrance or exit from a dual carriage way or a freeway as defined in the Road Traffic Act or other applicable legislation.
  - (v) Such portable boards are not to be positioned so as to obstruct the view of any road traffic sign or street name sign from any portion of a roadway as defined in the Road Traffic Act or other applicable legislation.
  - (vi) Such portable boards are not to be positioned so as to hinder or obstruct pedestrians' right of way on a sidewalk or to unfairly prejudice other traders.
  - (vii) The display of portable boards for show-houses will only be permitted on Saturdays, Sundays and public holidays. Other approved portable boards advertising services may only be displayed during normal trading hours, where-after they shall be removed.
  - (viii) Only one such portable board per street frontage per enterprise shall be allowed to advertise services and such signs shall be placed directly in front of the advertiser's premises.
  - (ix) Applicants will be required to indemnify the Council against any claims that may arise from the placement of such signs within the road reserve or on Council Property and shall be required to procure third party insurance for this purpose.

## 13. AERIAL ADVERTISEMENTS

- (a) Every person who wishes to display or cause to display an aerial advertisement, except by means of an aircraft, shall submit to the Council a written application on the prescribed form and pay the prescribed fee and such application shall be accompanied by :
  - (i) Particulars of the content and dimensions of the aerial advertisement and of the aerial device by means of which the advertisement is to be displayed as well the materials used and method of construction and anchorage;

- (ii) Particulars of the intended location with a description of the premises to which the aerial device will be anchored or tethered and details of electricity and telephone poles and cables and other structures within 30m of the point of anchorage;
  - (iii) The name and address of the person/s or contractor/s displaying the aerial advertisement and the name and address of the approved competent person in attendance of the aerial device and of its owner;
  - (iv) The period and times of intended display;
  - (v) Where the applicant is not the owner of the premises to which the aerial device is to be anchored or tethered, the written consent of the owner for such anchoring;
  - (vi) Proof of the provision of an automatic deflation device;
  - (vii) Adequate public liability insurance to the Council's satisfaction; and
  - (viii) Approval and any conditions and requirements prescribed by the national Civil Aviation authority.
- (b) No aerial advertisement shall be displayed or caused to be displayed on, from or over Council property, including any street or public place, unless approval has been granted by the Council who may impose such conditions as it deems fit.

#### 14. ADVERTISING VEHICLES

- (a) Every person who wishes to display or cause to display any advertisement on an advertising vehicle shall annually submit to the Council a written application on the prescribed form and pay the prescribed fee, and such application shall be accompanied by :
- (i) Particulars of the materials of which the advertising sign is made, its dimensions, and the manner of its construction and the method by which it is secured to the advertising vehicle;
  - (ii) The name, address and telephone number of the owner of the vehicle or, if the owner resides or has his place of business outside the boundaries of the Council, of the person having control over the vehicle at all times;
  - (iii) A copy of the current vehicle licence issued in respect of such vehicle as well as the registration as required in terms of the Road Traffic Act.
- (b) No advertising vehicle shall be placed or caused to be placed on private property or Council Property, including any demarcated parking bay, in a public road or within a road reserve –
- (i) unless the prior written approval of the Council has been obtained in terms of these Bylaws and designated display site(s) have been approved in terms of Council's Advertising By laws; and
  - (ii) provided that if no approved designated site(s) exists, Advertising Vehicle signs shall only be permitted to be displayed if they are mobile at all times and comply with legislation and conditions imposed by the Council.
- (c) Advertising Vehicles parked on private property for the purpose of storage shall be positioned in such a manner as not to be visible from a street or public place.
- (d) The advertising panel or portion of the vehicle used for transit advertising shall not exceed a cumulative total of 6m<sup>2</sup> per panel.
- (e) Notwithstanding any provisions of these Bylaws, the Council or its authorised officials may, without prior notice, remove an Advertising Vehicle from Council Property, and in the case of an unauthorised Advertising Vehicle on private property, the Council may serve notice instructing the immediate removal thereof, failing which the Council may,



without a court order, enter onto the private or Council property concerned to remove or arrange for the removal of the advertising vehicle.

- (f) Unless an advertising vehicle impounded by the Council in terms of subsection (e) has been reclaimed within a period of three months from the date of notification, such vehicle shall be disposed of by the Council to defray any costs involved. Impounded Advertising Vehicles shall only be released by Council after all removal costs and fines have been paid in full and a copy of the current licence registration papers have been submitted for verification.

#### 15. DIRECTION SIGNS

Directional signs may not be erected on road reserves other than on directional signboard frames erected by the council, and no payment of the prescribe fee. Such directional signs shall be either 2m long and 0,3 (300mm) high or 1m long and 0,3m (300 mm) high and be constructed to the satisfaction of the council.

### CHAPTER 4

#### APPLICATION, ASSESSMENT AND APPEAL PROCEDURE

#### 16. APPLICATION PROCEDURE

- a) Every person intending to display, erect, alter or maintain any advertisement or sign, for which the prior written permission of the Council is required, shall submit a written application to the Council on the prescribed form, together with the prescribed fee in accordance with the Schedule of Advertising Sign Charges together with any other documentation that Council may require. The application shall be signed by the owner of the proposed advertising sign and by the registered owner of the land or building on which the advertising sign is to be erected or displayed or, on behalf of the owner of the land or building, by his/her agent authorised in writing by such owner and shall be accompanied by the following plans drawn in accordance with the following requirements:
- (i) A locality plan drawn to scale showing the sign in relation to surrounding roads and structures within a 500m radius, where applicable.
  - (ii) A site plan, showing the position of the sign or advertisement on the premises, drawn to a minimum scale of 1:500 and giving all dimensions, showing the position of the sign in relation to the boundaries, other buildings, structures, services and features on the site and showing the streets and buildings on properties abutting the site.
  - (iii) Detailed dimensioned drawings sufficient to enable the Council to consider the appearance of the sign or advertisement including materials, construction and illumination details.
  - (iv) Detailed dimensioned drawings showing the full text and graphic details of the advertisement to a scale of minimum 1:20 where applicable.
  - (v) Detailed dimensioned elevations and sections to a scale of minimum 1:100 showing the position of the advertisement or sign in relation to the buildings, structures, features and other existing advertising signs on the site and in the surrounds.
  - (vi) Coloured photographs to illustrate the position of the sign in relation to the buildings, structures, features and other existing advertising signs on the site and in the surrounds.



- (vii) Such other additional drawings, Environmental Impact Assessments and/or photographs as are necessary, in the opinion of the Council, to explain the true nature and scope of the application.
- b) In certain circumstances, the Council may use discretion to accept drawings that show only a portion of the plan or elevation of a building/s, or drawings to a smaller scale, or computer generated graphics drawn to scale to illustrate the proposal where certain drawings may be difficult to provide or even photographs where this is considered sufficient.
- c) In addition, where required, the applicant shall submit additional structural and other drawings and certification as required giving full details of the calculations, size and materials used in the supporting framework, its fixings, securing and anchorage as well as for the structure and its advertisement to ensure the sign's structural stability, fire and safety compliance with the provisions of the National Building Regulations and Building Standards Act, 1977 (Act No.103 of 1977) as well as the Occupational Health and Safety Act, 1993 (Act No. 85 of 1993); as amended from time to time.
- d) In addition, the applicant shall indemnify the Council against any consequences arising from the erection, display or mere presence of such advertising sign.
- e) All signs to be erected or displayed must comply with the applicable Town Planning Scheme Regulations, as well as other relevant legislation, as amended from time to time.

#### 17. ASSESSMENT CRITERIA

- f) In considering applications, in addition to any other relevant factors, the Council shall ensure that the design and display of all advertising signs conforms to Council's Policy and to SAMOAC's guidelines for control in terms of the general conditions and principles as set out in these documents, as amended from time to time.
- g) The Council may refuse an application or grant its approval, subject to such conditions as it may deem expedient but not inconsistent with the provisions of these Bylaws or Council's Policy on Outdoor Advertising.
- h) An approval or refusal of an application by the Council shall be made in writing with reasons provided within 60 days of a complete application having been submitted in terms of these Bylaws.
- i) On approval, a complete copy of the application as submitted shall be retained by the Council for record purposes.
- j) Any advertisement or sign erected or displayed shall be in accordance with the approval granted and any condition or amended condition imposed by such approval; and the person who erects an approved sign shall notify Council within 7 days of such sign or advertisement being erected.
- k) The person/s to whom permission has been granted for the display of any advertisement or sign which extends beyond any boundaries of any street or public place shall enter into a written encroachment agreement with the Council, indemnify the Council in respect of the sign and be liable to Council for the prescribed annual encroachment rental.
- l) Approval of all advertising signs shall be at the pleasure of the Council and will endure for a period as may be determined by the Council either in relation to the advertising structure or to the advertising content or both, where after a new application for consideration must be submitted to the Council for approval in terms of these Bylaws.

**18. APPEAL PROCEDURE**

- m) The applicant may appeal in writing to the municipal manager against any refusal, lack of decision or condition imposed by the duly authorised official/s.
- n) The appeal referred to in subsection 17 (m) shall be lodged within 30 days of the date of the notice and will be submitted, together with a report, to the relevant committee of the Council for consideration.

**CHAPTER 5**  
**WITHDRAWAL OR AMENDMENT OF APPROVAL**

**19. WITHDRAWAL OF APPROVAL**

- (1) The Council may, at any time, withdraw an approval granted or amend any condition or impose a further condition in respect of such approval if, in the opinion of the Council, an advertising sign does not conform to the guidelines for the control of signage in terms of Council's Policy and/or SAMOAC, as amended from time to time, or for any other reason Council may deem fit.
- (2) The Council may at any time revoke its approval for the display of an encroaching sign and cancel the encroachment agreement referred to in section 16(k), giving notice in writing to the owner/applicant of such decision. The owner/applicant shall also advise the Council in writing giving details of any intent to transfer ownership of any encroaching sign.
- (3) An approved sign shall be erected within 6 months from the date of approval where after such approval shall lapse unless written application for extension is made, which may only be granted for a maximum period of 2 months.

**20. AMENDMENT OF APPROVAL**

- (4) Any application which has been referred back to the applicant for amendment shall be resubmitted within two months of the date of the referral notice, failing which the application shall lapse.
- (5) Permission for an advertising sign is granted to the applicant only and shall lapse if he/she ceases to occupy the premises, provided that written approval may be granted by the Council to transfer this right to the new occupier of the premises if such approval is sought within thirty days from the date of the new occupation.
- (6) An electronic or illuminated advertisement which, in the opinion of the Council, causes a disturbance to the occupants of any affected premises shall be altered in such a manner as prescribed by the Council in writing, or be removed by the applicant/occupier within such period as may be specified.
- (7) The permission granted in respect of an advertisement or sign shall lapse if any alteration or addition is made to such advertisement or sign, provided that Council may approve minor alterations at its discretion by means of an endorsement on the original application.

## **CHAPTER 6**

### **STRUCTURAL REQUIREMENTS AND MAINTENANCE**

#### **21. STRUCTURAL REQUIREMENTS**

- (1) All signs shall be properly constructed and shall be properly secured, fixed and/or anchored, to the satisfaction of the Council.
- (2) All signs, including supports and framework, shall be constructed of non-combustible, durable and safe material suitable for particular design of the sign.
- (3) The Council may require certification by a registered Engineer or approved competent person of any sign's structural stability and safety.
- (4) Adequate provision shall be made for proper drainage of all advertising signs.
- (5) The supporting framework and attachment points of any sign shall be neatly constructed as an integral part of the design of the sign or otherwise concealed from view to the satisfaction of the Council.
- (6) Every electronic and illuminated advertising sign including its supports and framework shall be constructed entirely of non-combustible materials and shall be installed in accordance with the provisions of the Council's Standard Tariffs and Procedures and the Code of Practice for the wiring of premises in accordance with the SABS or applicable legislation/regulations.

#### **22. MAINTENANCE**

- (1) The owner and/or applicant shall jointly maintain such advertisement or sign and its supporting framework in a state of good repair, both structurally and aesthetically.
- (2) Should any advertisement or sign become dangerous, unsightly or a nuisance, the person(s) referred to in subsection (1) shall remove the source of danger, unsightliness or nuisance within the time frame specified by Council and failure to do so will constitute an offence.
- (3) Delegated officials from the Council shall be entitled to enter upon any premises for the purpose of carrying out inspections in terms of these Bylaws and the owner/s and/or applicant/s shall act in a co-operative manner with the said officials of Council in this regard.
- (4) Every sign and its supporting structure shall be repainted, treated against corrosion and cleaned regularly to prevent them from becoming unsightly.
- (5) Where any sign or advertising structure is in a state of disrepair or becomes torn, damaged or otherwise unsightly, the Council may instruct its removal.

## CHAPTER 7 ENFORCEMENT

### 23. OFFENCES AND REMOVAL OF SIGNS

- (1) Any person who displays or erects any advertisement or sign for which no approval has been granted by the Council in terms of section 2, or which approval has expired, or has been withdrawn, or which advertisement or sign does not conform with the approved application or any of its conditions, or does not comply with or is contrary to any provision of these Bylaws or to any other applicable Act or Regulation, shall be guilty of an offence.
- (2) Any person who erects or continues to display any advertisement or sign which ceases to be relevant to the premises on which it is displayed by virtue of a change in use, ownership or occupancy of the premises to which it relates or for any other reason, shall be guilty of an offence.
- (3) Any person who displays or erects any advertisement or sign which contravenes or fails to comply with any provision, requirements or conditions as set out in any notice issued and served in terms of these Bylaws or other applicable legislation, or who knowingly makes any false statement in respect of any application in terms of these Bylaws, shall be guilty of an offence.
- (4) The Council may serve notice on the person/s who is displaying the advertisement or who has erected the sign or caused the advertisement or sign to be displayed or erected, or the owner or occupier of the premises upon which such advertisement or sign is being displayed or erected, or upon both such persons, directing those persons to remove such advertisement or sign or to do such other work as may be set forth in the notice, within a time frame specified therein which shall not be less than 7 days from the date of receipt of the notice, so as to bring the advertisement or sign into conformity or compliance.
- (5) If any person/s to whom any notice has been given in terms of subsection (3) fails to comply with a direction/instruction contained in such notice within the specified period, the Council may, without a Court Order, enter onto the private or Council property concerned to remove or arrange for the removal of the advertisement or sign, or affect any of the alterations prescribed in the notice.
- (6) The Council may recover the expenses incurred as a result of any such removal or action taken in terms of subsection (5), or as a result of any repairs necessary for damages caused to private or Council property arising from such removal or action taken, or for any other costs incurred from any person(s) to whom the notice was issued in terms of subsection (3) and (4). No compensation shall be payable by the Council to any persons in consequence of such removal, repairs or action taken.
- (7) Any person who fails to remove any poster, banner, flag or election advertisement within the prescribed period shall be guilty of an offence. The Council shall be entitled to remove any such advertisement and deduct the prescribed amount from any deposit made in respect of the advertisement(s) so removed by the Council; provided that if the amount of money to be deducted exceeds the amount of the deposit made, the Council shall be entitled to recover such excess amount from such person(s); provided further

that when any such poster, banner or election advertisement is removed in terms of these Bylaws, the Council shall be entitled to destroy any such advertisement without giving notice to anyone.

- (8) Any person/s who, having displayed or caused to be displayed any portable board in respect of which approval has been granted in terms of these Bylaws, fails to remove such board within two hours of the time as specified in section 15, shall be guilty of an offence and the Council shall be entitled to remove any such portable board and to recover from such person/s the fee prescribed; provided that any portable board so removed by the Council may be destroyed without giving notice to anyone.
- (9) Any advertisement or sign, other than those referred to in subsections (7) and (8), which were removed or confiscated by the Council in terms of these Bylaws, may be reclaimed within 60 days from the date of removal or confiscation and on payment of the charges due, failing which the Council shall have the right to use, dispose of or sell such sign at its discretion.
- (10) If, in the opinion of the Council, the advertising sign constitutes a danger to life or property and in the event of the applicant/owner and/or occupier failing to take the necessary action with immediate effect, the Council may, without any court order, enter into the private or Council property concerned to carry out or arrange for the removal of such sign and recover the expenses so incurred.
- (11) Any person who, in the course of erecting or removing any advertising sign, causes damage to any natural feature, electric structure or service, or any other Council installation or property, shall be guilty of an offence and punishable in terms of section 10 of these Bylaws and shall be liable for damages so incurred.
- (12) The Council is entitled to summarily remove any unauthorised advertising signs on its own property without giving notice to anyone.

#### 24. PENALTIES

Any person who contravenes any provision of these Bylaws shall be guilty of an offence and liable, upon conviction, to a fine of not less than R 2 500 which will be determined by council from time to time or imprisonment for a period not exceeding six months or both the fine and the imprisonment.

#### 25. DISCRETIONARY POWERS

The Council or its delegated officer/s shall exercise discretionary powers to permit or not to permit advertising signs in terms of the provisions of these Bylaws in the following cases:

- (a) Any advertisements on a portable board displayed on a street pavement;
- (b) Any mobile advertising vehicles and their approved designated positions of display as designated in the Advertising Policy;
- (c) Advertisements or signs painted on or in any way affixed to the surface of any window other than a display window;
- (d) Advertisement or signs on top of a canopy or veranda;
- (e) Advertisements painted on roofs or displayed or erected as a sky sign
- (f) Advertisements or signs displayed or erected in an area other than industrial or general business zone.

- (g) Advertisements or signs made of certain materials not considered by the Council to be suitable or appropriate for the intended purpose;
- (h) Banners and flags affixed to flagpole/s as a ground sign or attached to an existing building or structure;
- (i) Any remote or third party advertising signs, sponsored signs and signs for non-profit and charitable organisations and institutions; and
- (j) Any advertisement on a structure by a media house (for example newspapers) announcing media headlines, at a fee to escalate annually.
- (k) Any advertisements or signs of dimensions not in accordance with the provisions of these Bylaws or any other relevant legislation.
- (l) Any minor amendment/s to an application at a reduced application fee.



# NQUTHU MUNICIPALITY

**NUISANCE BYLAWS**

**NQUTHU MUNICIPALITY**



## **NUISANCE BYLAWS**

Note: [Words applying to any individual shall include persons, companies and corporations, and the masculine shall include females as well as males and the singular shall include the plural and vice versa

### **INDEX**

#### CHAPTER 1: Definitions

#### CHAPTER 2: Streets and Public Places

- 2.1 Incident behaviour
- 2.2 Obscene or Offensive Language
- 2.3 Loitering
- 2.4 Dangerous Acts
- 2.5 Offenses Relating to Litter
- 2.6 Clearing of sidewalks and verges
- 2.7 Obstructions and Offences
- 2.8 Disposal of Property found in street or Public Place
- 2.9 Obstructions by Plants
- 2.10 Begging, Gambling and Vagrancy
- 2.11 Camping and Sleeping
- 2.12 Displays, gatherings, meetings and Processions
- 2.13 Street Collections
- 2.14 Use of Amplifications Devices / Equipment of a Brothel

**CHAPTER 3:**

- 3.1 Private Premises: General Works
- 3.2 Keeping or Management of a Brothel
- 3.3 Private Property: General Works
- 3.4 Site Development Works and other Earthworks

**CHAPTER 4:**

- 4.1 Municipal Property & Property under the control of Council

**CHAPTER 5: NUISANCES**

- 5.1 General
- 5.2 Streets and Public Places
- 5.3 Burglar Alarms
- 5.4 Air Conditioning Appliances
- 5.5 Nuisances from use of Private Premises
- 5.6 Lighting of Fire
- 5.7 Disposal of Carcases
- 5.8 Removal of Weeds, Undergrowth and Bush
- 5.9 Control of Mosquitos, Flies, Rats and Vectors

**CHAPTER 6**

- 6.1 Offences, Penalties and Prescriptions
- 6.2 Non-discrimination

### 6.3 Repeal of By Laws

## **CHAPTER 1**

### **1. DEFINITIONS**

In these By-Laws, unless the contract otherwise indicate:-

**“Ambient sound level”** means the reading of an integrated impulse sound level meter measured at the end of a total period of at least 10 minutes after such integrating sound level meter has been put into operation, during which period a noise alleged to be a disturbing noise is absent;

**“Area”** means the area of jurisdiction of the Nqutu Municipal Council:

**“Authorised officer”** means

- a) a traffic officer or warden appointed in terms of the National Road Traffic Act, 1996 (Act No. 93 of 1996)
- b) a member of the service as defined in section 1 of the South African Police Services Act, 1995 (Act No. 58 of 1995)
- c) a peace officer contemplated in section 34 of the Criminal Procedure Act, 1977 (Act No. 51 of 1977)
- d) any other official duty authorised by the Council

**“Municipal Manager”** means the person duly appointed by the Council or the person temporarily acting as such or his duly appointed representative;

**“Council”** means the Nquthu Municipality or its successors in title, and includes the Council of that municipality or its executive committee or any other body acting by virtue of any power delegated to it in terms of legislation, as well as any officer to whom the executive committee has delegated any powers and duties with regard to these bylaws;

**“Disturbing noise”** means the noise level which exceeds the ambient sound level by 7Db (A) or more, and disturbing in relation to a noise shall have a corresponding meaning;

**“Noise level”** means the reading on an integrating sound level meter taken at the measuring point at the end of a reasonable period after the integrating sound meter has been put into operation during which period the noise level alleged to be disturbing noise is present, to which reading 5Db (A) is added if the disturbing noise contains a pure tone component or is of an impulsive nature;

**“Nuisance”** without limiting the generally thereof, means any condition, thing, act or omission which is offensive or injurious or which tends to prejudice the safety, good order, peace or health of the area or part thereof or the rights or reasonable comfort, convenience, peace or quite of any neighbourhood within the area and includes any act, exhibition, or publication, contrary to public decency or morals, and in relation to noise includes any sound which disturbs or impair the convenience or peace of any person;

**“Occupier”** means and includes any person in actual occupation of any land or premises or having the charge or management thereof, without regard to the title under which he occupies it, and in the case of premises subdivided and let to various lodgers or tenants, the person receiving the rent payable by lodgers or tenants, whether on his own account or as agent for any person entitled thereto or interested therein;

**“Owner”** in relation to any premises means –

- a) the person in whose name the title to those premises is registered in terms of the Deeds Registries Act 1937 (Act No. 47 of 1937) as amended, and includes the holder of the stand licence;
- b) the person in whose name the certificate of sectional title to those premises is registered in terms of the Sectional Titles Act 1986 (Act No. 95 of 1986) and in addition includes the owner (as defined in the said Act), the body corporate and the developer in relation to such premises;
- c) if such person or holder is dead, insolvent, mentally disordered or defective, a minor or under any legal disability, the person in whom the administration of that person’s or holder’s estate is vested, whether as executor, trustee, liquidator, guardian or in any other capacity whatsoever; or

d) if the premises are under lease, the registration thereof is in law necessary of such lease, the lease;

When an owner as herein defined is absent from the Republic or his whereabouts are unknown, the expression "owner" includes an agent of such owner or any "unit" (as defined in the Sectional Titles Act 1986 (Act No. 95 of 1986)) of such premises;

**"Premises"** shall include any public place and any land privately owned, all buildings, rooms, tenements, sheds, huts or other structures or erections and also yards or lands in connection therewith and shall also include any "unit" (as defined in the sectional Titles Act 1986 (Act No. 95 of 1986)) thereof;

**"Public Place"** means any public street or place, public places of entertainment, place of public gathering or place in the public eye but shall exclude any Public Amenities as defined in the Council's bylaws relating to Public Amenities;

**"Public vehicle"** shall include any motor car, cab, taxi, bus or other vehicle hired or let for the conveyance of passengers;

**"Refuse"** without somewhat limiting the ordinary meaning of the word, means any unused vehicle or machinery or plant thereof scrap metal, builder's rubble, garden refuse, debris, garbage, tyres or any other discarded or abandoned article or object;

**"Vehicle"** means any conveyance that is capable of transporting one or more persons, except a wheelchair or similar device used for the conveyance of a handicapped person.

## **CHAPTER 2**

### **STREETS AND PUBLIC PLACES**

#### **Breaches of the Peace**

A person commits an offence if in a street or public place he-

a) accosts, insults, interfere with, jostles, threatens or harasses another person;

- b) associates or acts in concert with other persons in a manner with causes or is likely to cause a breach of the peace;
- c) fights or incites or invites another person to fight;

## **2.1 Indecent behaviour**

2.1.1 A person commits an offence if in or in view of a street or public place he –

- a) is not decently clothed so that at least such person's private parts are covered from view;
- b) performs any indecent act;
- c) or incites any other person to commit any such offence.

2.1.2 A person commits an offence if in an offence in a street or public place he –

- a) defecates or urinates except in a facility provided by or on behalf of the Council for the purpose;
- b) enters a toilet reserved or set aside for the members of the opposite sex;
- c) spits;
- d) is under the influence of intoxication liquor or imbibes or ingests such liquor in circumstances which, in the opinion of an Authorised Officer or, render it likely that such a person will become under the influence of such liquor whilst in any place to which these bylaws apply;
- e) is under the influence of or administers a dependence producing substance as defined in the Drugs and Drug Trafficking Act, 1992 (1992 (Act No. 140 of 1992) to himself or another person; or
- f) commits any indecent or immoral gesture or acts wilfully and obscenely exposes himself.

## **2.2 Obscene or offensive language**

2.2.1 A person commits an offence if in a street or public place within the hearing of a person in a street or public place he uses any indecent or offensive language or sings an indecent or offensive song,

2.2.2 A person commits an offence if in a street or public place or in view of a street or public place he –

- a) displays, distributes, exposes to view or sells or offers for sale in a manner likely to cause offence any indecent or offensive pictures or other representation or written or printed matter;
- b) draws, prints, writes or otherwise produces any immoral, indecent or offensive figure, letter, picture, word or other representation or matter so that the same is in the public view or may be seen by any other person.

### **2.3 Loitering**

2.3.1 A person commits an offence if in a street or a public place he loiters for the purpose of prostitution, or solicits or importunes any other person for such purpose.

### **2.4 Dangerous acts**

2.4.1 A person commits an offence if in a street or a public place he –

- a) activates, handles or uses any material, object or a thing which is likely to cause injury to a person or intimidate him or to damage property or does so in a manner likely to result in such injury, intimidation or damage;
- b) introduces or handles any material, object or thing or any liquid or solid substance which by its nature or by reason of the manner of its introduction or handling creates a new source of danger to persons or property or is likely to do so;
- c) lights, uses or benefits from a fire other than in or on a facility provided by the Council for that purpose;
- d) attaches any object to or suspends any object from a canopy, bridge, veranda or other projection or pillar, pole or post;



- e) discharges a fire arm, air gun, air pistol, fireworks except in accordance with the councils Fireworks Bylaws, or uses a sling shot or catapult;
  - f) performs any other act which may cause injury to a person or damage to property;
- unless he is authorized or permitted by law to do so or does so with the written permission of an Authorized Officer and in accordance with any conditions imposed by him.

## **2.5 OFFENCES RELATING TO LITTER**

2.5.1 A person commits an offence if in a street or public place he –

- a) abandons, disregards, discharges or spills or causes or allows to discharged or split any rubbish or other waste material or thing, whether liquid or solid, except in a receptacle provided for that purpose;
- b) removes from a receptacle provided for the disposal of refuse or any refuse disposal bag any of its contents and causes the same to be discharged from such a receptacle.

2.5.2 A person who causes or incites another person to perform any of the acts described in subsection (1) shall also be guilty of an offence.

2.5.3 Any material thing that a person drops or allows to fall without being immediately retrieved by him shall for the purpose of subsection (1)(a) to be deemed to have been discarded by him.

2.5.4 Any material or thing found in a street or public place in circumstances giving rise to suspicion that an offence has been committed under subsection (1)(a) and which bears the name of the person or which there is reasonable suspicion that it is or was the property under the control of that person shall for the purposes of subsection (1)(a) be deemed to have been abandoned or disregarded by that person until the contrary is proved.

2.5.5 A person who sweeps or in any other way introduces any rubbish or waste material or thing into the street or public place shall be deemed to have disregarded it there for the purposes of subsection (1)(a)

2.5.6 A person who has been observed by an Authorized Officer to contravene the provision of paragraph (a), or (a) of subsection (1) may be directed by him to remove the rubbish, material or thing or to place it in a receptacle provided by or on behalf of the Council and failure to comply with such direction shall constitute an offence.

## **2.6 Clearing of Sidewalks and Verges**

2.6.1 (1) An occupier of premises which is a factory as defined in subsection (3) or in or on which there is carried on any business, occupation or trade shall at all times while any activity is being carried on in the factory or while the premises are open for business or the occupation or trade is being carried on or during business hours, whichever is applicable, keeps sidewalks or verges abutting on or adjoining the premises, including the gutter and curb, free of litter and keep the same in a clean and satisfactory state and to this end remove all litter there from.

(2) The occupier referred to in subsection (1) shall cause all litter removed in terms of that subsection to be placed in refuse receptacles provided by or on behalf of the Council or, with the written consent of the Authorized Officer, to be disposed of in a manner approved by him.

(3) For the purpose of subsection (1) the expression “**factory**” shall bear the meaning given to it by the Occupational Health And Safety Act, 1993 and the regulations there under.

## **2.7 OBSTRUCTIONS AND OFFENCES**

2.7.1. A person commits an offence if in the Street or public place he –

- a) leaves anything unattended, having introduced or placed it there, so as to cause or be likely to cause an obstruction to persons or vehicles as defined in the National Road Traffic Act, 1986 (Act No. 93 of 1996);
- b) carries, deposits, handles or introduces anything so as to be likely to obstruct or interfere with the free movement of persons or vehicles or with the use of the street or public place by persons or vehicles or to cause injury to any person or damage to any property;
- c) deposit on its surface anything for the purpose of or in the course of loading and or unloading a vehicle or delivering the same to premises having access to such street or public place for a longer period than is reasonably necessary for that purpose;
- d) obscure a road traffic sign as defined in the National Road Traffic Act, 1996 (Act No. 93 of 1996)
- e) hangs or suspends anything above the surface thereof or causes to allow anything to protrude above such surface or to encroach upon it;
- f) gather with or causes a gathering of other persons in a place or manner as to be likely to obstruct or restrict or interfere with the movement of persons or vehicles or the use or enjoyment of the street or public place by person or vehicles;
- g) perform any other act which has or is likely to have a result described in paragraph (b) above.

## **2.8 Disposal of property found in street or public place**

2.8.1 (1) When anything has been left in a street or a public place in contravention of section 2.3.1 (a) an Authorized Officer may remove it to a store established by the Council for that purpose; provided that if such thing is in the opinion of an Authorized Officer of no commercial value he may dispose of the same in such manner as he deems fit and the person who has committed the offence shall be liable to the Council for the cost of such disposal as determined by such officer

(2) Things which have been removed to a store in terms of subsection (1) shall be released to any person who, within seven days after such removal or within such longer

period as may be allowed by the Authorized Officer in charge of such store, satisfies him that he is its owner or entitled to its possession, after payment of the cost of removal and storage as determined by such an officer in accordance with the prescribed tariff of charges, provided that such officer may cause things which are of a perishable nature and have not been claimed before they have become offensive or a danger to health, to be destroyed or otherwise disposed of in such a manner as he deems fit or to be removed to a municipal landfill site;

(3) Things which have not been released or disposed of in terms of subsection (2) shall be sold in such manner and after such notice as the Authorized Officer in charge of the store deems fit, having regard for their nature;

(4) The proceeds of any sale in terms of subsection (3) shall first be applied in payment of –

- a) the cost of removal and storage as determined in terms of subsection (2);
- b) any costs which may have been incurred attempting to trace the owner;
- c) the cost of the state;

(5) If the proceeds of the sale are not sufficient to meet the costs referred to in subsection (4) the owner of the things sold and the person who committed the offence in terms of these bylaws in relation there to shall be jointly and severally liable to the Council for payment of the unsatisfied balance.

(6) If the things cannot be sold in terms of subsection (3) the Authorized Officer in charge of the store may dispose in such manner as he deems fit and the provisions of subsection (5) shall mutatis mutandis apply in respect of any cost incurred in affecting such disposal.

(7) The exercise of any powers conferred by this section shall not render the Council or any Authorized Officer liable for any loss or theft of or any damage to anything in terms of subsection (1).

## **2.9 Obstruction caused by plant**

2.9.1 If a tree, stump or other plant growing on any premises which abut onto a public place or any portion of such plant –

- a) obstructs the view of the driver of any vehicle in such street or public place;
- b) obstructs or causes a nuisance to persons using such street or public place; or
- c) obscures a Road Traffic Sign,

or if any part of such plant causes or is likely to cause a nuisance or source to such a person, an Authorized Officer may serve notice on the owner of the premises or, if the premises are occupied by the person other than owner, on the occupier thereof, requiring him to cut down, remove or trim the plant from which the nuisance or source of danger originates to an extent or within the period stated in the notice and any person who fails to comply with such notice within the period stated shall be guilty of an offence.

(2) If a person on whom a notice has been served in terms of subsection (1) fails to comply with the terms thereof within the period stated therein, an Authorized Officer may cause the work specified in the notice to be carried out and such person shall be liable to the Council for the cost of the work as assessed by such officer.

## **2.10 Begging, Vagrancy and gambling**

2.10.1 A person commits an offence if in a street or public place –

- a) he –
  - i. begs for money or goods or asks for or solicits anything whether by gesture, word or otherwise;
  - ii. gambles or plays any game for gain, whether monetary or otherwise;
- b) he causes or induces another to commit an offence under paragraph (a)(i) on his behalf

2.10.2 No person who leads a vagrant life and who has no ascertainable and lawful means of livelihood or leads an idle, dissolute, or disorderly life shall remain in a street or public place.

## **2.11 Camping and Sleeping**

2.11.1 A person commits an offence, if in a street or a public place or premises or properly owned by or under the control of the Council not intended for such purpose he –

- c) camps, sleeps or uses any portion thereof for the purpose of habitation, except with the express permission of the Council;
- d) lies and sleeps on any seat provided for the use of the public.

## **2.12 Displays, gatherings, meetings and processions**

2.12.1 (1) No person shall in a street or public place convene, hold, organise or take part in any gathering, meeting or procession of the Municipal Manager, which shall not unreasonably be withheld.

(2) Application for permission in terms of subsection (1) shall be made in writing to the Municipal Manager not less than fourteen days prior to the of commencement of the event to which the application relates, and shall be accompanied by the fee as prescribed in the Council's tariff or charges. The Municipal Manager may at his sole discretion accept a late application on good grounds shown.

(3) Any application shall, in addition to such other information as the Municipal Manager may require –

- a) specify the nature and the purpose of the event and its date, time and duration as well as the place at or the route over which it is to be held;
- b) contain the full names, addresses, designations and telephone numbers of the conveners, holders, organisers and sponsors of the event;
- c) supply details of the participants and any speakers;
- d) furnish details of equipment, machinery or vehicles to be used, as well as of any musical instruments, loudhailers, loudspeakers, radio or other devices which produce, reproduce or amplify sound.

(4) The Municipal Manager may refuse an application made in terms of subsection (1) if he has reasonable grounds for believing that the event is likely to result in a breach of any law or law or public disturbance or riot, damage to property, nuisance, obstruction to pedestrian or vehicular traffic, interference with the amenities of the area or to be offensive to public morals or decency or to give rise to a danger to public health or safety.

(5) In granting permission in terms of subsection (1) the Municipal Manager may impose such conditions and restrictions as he deems necessary to avoid the result described in subsection (4), including the imposition of prohibition on the use of any of the equipment, machinery or vehicles or any of the devices referred to in subsection (3)(d), and in order to ensure compliance with the provision of these Bylaws and all other laws, including a requirement that there be furnished –

- a) a deposit or guarantee to cover damage to property of the Council and private property owners, and the cost of the removal of litter caused by or deposited during the event;
- b) a public liability policy in terms of which the council and owners of private properties can lodge claims for any damage to property caused during or as a result of the event, and for the removal of litter caused by or deposited during the event;

(6) An applicant who is aggrieved by a decision of the Municipal Manager in terms of subsection (5) may appeal to the Mayor on giving notice in writing setting forth the grounds of appeal within two working days of receipt of notice of that decision. The Mayor, in consultation with the full-time councillors shall consider the appeal and inform the Municipal Manager and the applicant of the decision taken, which decision shall be final.

(7) Any permission given in terms of this section shall be subject to the provision of section 46 and 53 of the Internal Security Act, 1982 (Act No. 74 of 1982) in terms of which the consent of the South African police Service is required.

(8) Any person, who convenes, holds or organizes an event in respect of which permission has been granted in terms of this section who contravenes or fails to comply with a condition or restriction imposed in terms of subsection (5) shall be guilty of an offence.



(9) Any person who or while present at or during an event in respect of which permission has been granted in terms of this section who in any manner causes a disturbance or commits an offence and who fails or refuses to leave after having being required to do so by an Authorised Officer or a member of the Police Service shall be guilty of an offence.

(10) Any person who is present or during an event in respect of which permission is required in terms of this section who is warned by an Authorized Officer or member of the Police Service that such permission has not been obtained or that conditions or restrictions imposed in terms of subsection (5) have been contravened and who thereafter fails to leave the scene of the event or to cease participation therein when required to do so, shall be guilty of an offence.

### **2.13 Street Collections**

- 1) No person, other than a person appointed for the purpose by a welfare organization as defined by Section 1 of the National Welfare Act, 1978 (Act No. 100 of 1978) or charitable organizations which are exempt from registration in terms of the Raising Act, 1978 (Act No. 107 of 1978) which has been authorized by the Council to cause a collection of money to be taken on its behalf in any public place, shall collect or attempt to collect money in any public place.
- 2) Every welfare organization or charitable organization which are exempt from registration as a welfare organisation or fund raising organization desiring to obtain the authority of the Council for any such collection on its behalf shall make a written application to the Municipal Manager therefore, and shall, with such application forward the following documents:
  - a) Its certificate of registration under the National Welfare Act, 1978 (Act No. 100 of 1978) or the Fund Raising Act, 1978 (Act No. 107 of 1978) or exemption certificate issued in terms of either of these Acts, or any amendment thereof where applicable;
  - b) A copy of its balance sheet for the preceding financial year;

- c) A certificate, signed by the chairman and secretary, giving the name of its treasurer.
- 3) The Municipal Manager, upon receipt of any such application, may either grant the application or refuse it. If granted the authority shall be subject to the following conditions:
  - a) That the collection shall only be made on the date or dates and within the times specified in the authority;
  - b) That the collection shall only be made in sealed collection boxes belonging and supplied by the Council;
  - c) That the proceeds of the collection shall for with be handed to the treasurer of the institution and utilised by him solely for the purpose of defraying the cost of the maintenance, conduct and management of the institution;
  - d) That no person under the age of sixteen years shall be appointed to make such collection.

#### **2.14 Amplification devices / equipment**

- 1) No person shall, without the prior consent, in writing, of the Council use or permit to be used any megaphone, loudspeaker or other devices for the reproduction or amplification of sound in or upon any public place for the purpose of making announcements, advertising or doing anything of that nature.
- 2) The Council may refuse to grant such consent if it has reasonable grounds for believing that the use of any such megaphone, loudspeaker or other device will or is likely to –
  - a) cause nuisance;
  - b) obstruct or interfere with vehicular or pedestrian traffic in any public place or endanger or cause annoyance or discomfort to any person or persons;
  - c) be offensive to public morals or decency;
  - d) results in public disturbance or riots or damage to property, or
  - e) interferes with the amenities and convenience of the public in general

- 3) The Council may withdraw his consent if it appears that any of the conditions mentioned in (2) exists.

## **CHAPTER 3**

### **PRIVATE PREMISES**

#### **3.1 KEEPING OR MANAGEMENT OF A BROTHEL**

- 1) No person shall keep, manage or act or assist in the keeping or management of a brothel in any premises in the area.
- 2) No person, being the owner, lessee or occupier of any premises in the area shall knowingly permit such premises, or any portion thereof, or any room therein, to be used as a brothel or for the purpose of prostitution, or to be a party to continued use thereof for such purpose.
- 3) No person, being the owner of any premises in the area or the agent of such owner shall let such premises, or any portion thereof, or any room therein, with the knowledge that such premises, or any portion thereof, or any room therein, are or is to be used as a brothel or for the purpose of prostitution.

#### **3.2 Private premises**

- 1) A person commits an offence if on any premises he –
  - a) excavates or removes soil or other material in a position in relation to a boundary of the premises with other premises or a street or public place so as to be likely to remove lateral support from the premises or that street or public place or to create a source of danger to life or damage to property;
  - b) being the owner or occupier of the premises allows any well, pond, reservoir, swimming pool, pit, hole, excavation or earthworks or any tree or other vegetation on such premises on such premises to be in such a condition or to be unprotected as to constitute a danger to the safety of persons and property;
  - c) causes or allows anything to project from the premises over or into a street or public place, except in an area zoned for industrial purposes under a town

planning scheme, and to an extent necessarily consistent with the use to which the premises are put;

- d) being the owner or occupier of such premises, deposits, stores or causes, allows or permits to be deposited or stored or to accumulate so as to be visible from a street or public place abandoned, derelict or disused furniture, machinery, vehicles or other objects or plants thereof or scrap metal or other derelict or waste materials;
- e) without the consent of the owner or occupier thereof attaches or places anything to or on any premises or in any way defaces such premises, whether by the use of chalk, ink, or paint or by any means whatsoever, unless he is authorized by any law to do so.

- 2) An Authorized Officer may order a person who has contravened or in contravening paragraph (c) or (e) of subsection (1) to remove the thing to which the contravention relates from the premises concerned within a specified time and if he fails to do so the provisions of Section 2.3.2 shall mutatis mutandis apply.

### **3.4 Site development works and other earthworks**

- 1) For the purpose of this section the expression “**site development works**” shall mean any earth works upon premises the result of which would permanently change the level of any portion of the surface of the ground upon the premises.
- 2) No person shall carry out, or cause a permit to be carried out, any site development works in the following areas unless he has obtained the prior written approval of the Authorized Officer and, in the case of subsection (2)(i) hereunder, the Department of Water Affairs and Forestry

- I. any area, subject to inundation by floodwaters resulting from any watercourse with a known and defined channel and with a catchment area exceeding the one square kilometre from a storm with a frequency of more than 1 in 50 years.
  - II. any part of the area, other than the area referred to in paragraph (i) above, if the proposed permanent change in level at any point is to exceed 1500mm.
- 3) Site development work in the areas referred in subsection (2)(ii) will not require the prior written approval of an Authorized Officer if:
- I. the permanent change in the level of any portion of the surface of the ground does not exceed 1500mm; and
  - II. all banks are created as a result of such site development works – whether they be cut or fill – have their surfaces sloped at an angle of not more than 26<sup>0</sup> to the horizontal
- 4) No person shall raise or lower, or cause or permit to be raised or lowered, the ground level within an area that is subject to a sewer and drain servitude (or a Municipal Service Servitude) without the prior written approval of the Council.
- 5) Every person requiring approval for the earthworks referred to in subsection (2) and (4) above shall submit a written application therefore, in duplicate, to the Authorized Officer on forms obtained from him.
- 6) In cases where it is proposed to execute site development works, or earthworks as referred to in subsection (4), in conjunction with building works and the proposals have been fully documented and described as part of a building application made in terms of the National Building Regulations made under the National Building Regulations and Standard Act, 1977 (Act No. 103 of 1977) and such building application has been approved, no separate application need to be made or fee paid in respect of the site development works, or earth works as referred to in subsection (4) as shown on the approved plan relating to the building application.

- 7) In all cases other than those referred to in subsection (6), application for approval shall be made in terms of subsection (5) and such application shall be accompanied by the prescribed fee and the following documents:
- I. four complete sets of drawings showing full details of all purposed site development works or earthworks to a scale of 1:100 or to a larger scale that be either 1:50; 1:20 or 1:10;
  - II. four copies of a block plan, to a scale of not smaller than 1:500 reflecting the applicable information as set out in Part A of the regulations referred to in subsection (6);
  - III. such other drawings or details as the Authorized Officer may require, which in the case of applications under subsection (2)(i) shall include details of the effect, if any, that the proposed works will have on the natural watercourse and the levels and the extent of flooding on any other properties.
- 8) The fee in respect of any application in terms of this section shall be as prescribed by the Council from time to time.
- 9) Upon the approval of an application the Authorized Officer shall, when conveying his decision to the applicant in writing, return two sets of each of the block plan and working drawings.
- 10) Should the application be refused the Authorized Officer shall, in conveying his decision to the applicant, state his reason for such refusal.
- 11) The owner of any site in respect of which written approval has been given for proposed site development works, shall be responsible for ensuring that the works conform in all respects to the approval given and within 14 days of the completion of such works have been completed.
- 12) Any approval given in terms of this section shall lapse if the work has not started within 6 months of the date of approval or the work is not completed within 12 months of the date of approval.
- 13) Should approval have lapsed in terms of subsection (12) the Authorized Officer may at any time thereafter serve a written notice upon the owner requiring him to restore the

site concerned to its former condition within a period to be specified in such notice, which period shall not be less than 30 days from the date of such notice, and such owner shall thereupon comply with such notice.

14) Whenever any site development contemplated by subsection (2) or any works contemplated by subsection (4) have been carried out without the necessary prior approval in terms of this section first having been obtained, it shall be presumed, until proved to the contrary, that the owner of the land upon which works have been carried out is the person who carried out such works.

15) In the event of a breach of this section the Authorized Officer may, after the person responsible for the breach has failed to comply with the terms of the notice calling on him to remedy the breach, do all things necessary to do so and the Council may recover the costs of doing so from such person.

NOTE: Where the approval of the Council is required, the owner of the site shall, if the Council so requires, ensure that all site development earthworks are designed and supervised by a professional engineer or other approved competent person.

## **CHAPTER 4**

### **MUNICIPAL PROPERTY AND PROPERTY UNDER THE CONTROL OF THE COUNCIL**

#### **4.1 General offences**

- 1) A person commits an offence in relation to any property in the ownership or possession of or under the control of the Council, whether moveable or immovable, and including any street or public place, he –
  - a) permits, or causes to be done any act which may, in the opinion of the Council, cause soil or sand erosion;
  - b) permits, cause to be done, any cutting, removing or interfering with the natural vegetation, which may, in the opinion of the Council, result in damage to, or destruction of the natural vegetation;
  - c) he discards any waste, or refuse, or any unsightly material on such property;



- d) wilfully or negligently damages or destroys such property or any part of it;
- e) removes any earth, sand, shale, stone, turf or any other material or part thereof;
- f) breaks, cuts, destroys or removes any bush, shrub, tree or other plant or removes any branch, flower, leaf or other plant thereof
- g) attaches to or places on or next to such property anything, including any advertisement bill, pamphlet, placard or poster or other illustrative, written or printed matter, or hangs or suspends anything on or from it;
- h) defaces any such property whether by the use of chalk, ink or paint or any other means whatsoever;
- i) extinguishes any lamp or light or displaces or removes any barricade, enclosure, fence, lamp, light, notice or sign;
- j) makes any excavation in or disturbs the surface of such property;
- k) climbs or sits upon, hangs onto or mounts any such property;
- l) introduces any object or material or erects any structure on such property;
- m) enters such property or remains there;
- n) allows, causes, or permits any other person to commit any of the aforesaid acts

unless he does so in the performance of lawful right or duty or with the prior consent of an Authorized Officer in accordance with the provisions of any law: Provided that nothing contained herein shall prevent the owner or occupier of the premises from planting and maintaining grass and plants on that portion of the verge of the street which abuts on such premises so long as the lawful passage of the vehicular and pedestrian traffic and the lawful parking of vehicles is not hereby obstructed and the grass and the plants are properly maintained and do not give rise to a nuisance.

- 2) Any person who is convicted of an offence under subsection (1) shall pay to the Council the cost of remedying any loss or damage suffered by the Council as a result of the commission of that offence and the cost of the removal and the disposal of any material, object or structure involved in the commission of the offence and for this offence and for this purpose the provisions of Subsection 2.3.2 shall apply.

3) The Authorized Officer referred to in subsection (1) –

- a) may require an applicant to furnish information in support of the application and a deposit or security for the cost of removal of the things to which the application relates and the repairs of any damage caused thereby;
- b) may impose such conditions or restrictions as he deems necessary or desirable;
- c) shall refuse consent if he is of the opinion that the act to which the application relates will or may be unlawful or will or may cause offence to any person or to a section of the community.

If the thing is removed in compliance with a condition imposed in terms of subsection (3) or should such removal result in any damage to the property, the cost of such removal or of the repair of the damage shall be recoverable by the Council as a civil debt from the person to whom consent was given to the extent that any deposit or security furnished in terms of subsection (3)(a) proves inadequate.

## **CHAPTER 5**

### **NUISANCES: GENERAL**

#### **5.1 Offences**

5.1.1 A person commits an offence if in a street or public place or on any premises he by act or omission causes or creates a nuisance or allows a nuisance to arise or exist in circumstances which are under his control: Provided the foregoing shall not apply to the extent that a person acts lawfully in the exercise of a right or in the performance of a duty.

#### **5.2 NUISANCES: IN STREETS AND PUBLIC PLACES**

5.2.1 A person commits an offence if in a street or public place he –

- a) plays any game or indulges in any pastime such as but not limited to the use of roller skates, roller blades or roller balls, in a manner leading to the danger or annoyance of inhabitants or pedestrians;
- b) Exposes, hangs up or lays out to dry any article of clothing or other object.

## **NUISANCES ON PREMISES**

### **5.3 Burglar alarms**

- 1) The occupier of premises in which the burglar alarm system has been installed shall be guilty of an offence if it continues to sound either continuously or intermittently for more than ten minutes after it has been activated by any causes whatsoever, and such a system shall be deemed to be sounding intermittently to the purposes of this subsection so long as it continues to sound at any interval without the intervention of a new cause; provided that it shall be a good defence to a charge of contravening this subsection to prove that he was absent from the premises, or that an automatic cut-off mechanism fitted to such a system has failed to operate for reasons beyond the control of the occupier and without negligence on his part.
- 2) When a burglar alarm system has been installed in any premises the occupier of the premises shall, unless a mechanism referred to in the provision of subsection (1) has been fitted, either erect and maintain at the main entrance to the premises a notice specifying the names and telephone numbers of persons who have access to the premises at all times for the purpose of deactivating the system or shall arrange for an automatic response to an alarm to operate at all times.

### **5.4 Air-conditioning appliances**

- 5.4.1 The owner or occupier of a portion of a building who has installed therein or who maintains and operates an air-conditioning appliance shall ensure that such appliance is so installed, maintained and operated as to preclude –

- a) The generation of noise, smell or vibration which constitutes a nuisance to the public, including any other occupier of that building and any premises in the neighbourhood;
- b) The discharge and generation of condensation onto a street or public place so as to be a source of danger or nuisance to the public.

## **5.5 Nuisances arising from the uses of premises**

### **5.1.1 (1) No occupier of premises shall –**

- a) use them for a purpose;
- b) cause, allow or permit their use for a purpose;
- c) organize or allow or permit an activity, event or function therein save for birthday, engagement, wedding or similar once-off celebrations, which is contrary to the Town Planning Scheme Clause and, or which by its nature or otherwise or by reason of its consequences creates or is likely to create a disturbing noise or noise level;

Provided that nothing herein stated shall prevent the owner or legal occupiers of any premises, including those used for residential purposes, from engaging in the following activities:-

- 1) any authorized building or contract work undertaken by himself or on his behalf;
- 2) participating in any hobby or activity involving any item owned or used by him which may require the use of electrical appliances such as an angle grinder, sanding machine and the like provided that the use of such appliance does not cause interference to the television reception to any household or other premises in the neighbourhood, that every precaution possible is taken to minimize noise therefrom and the duration of use thereof and that such activity is not for or related to any business conducted from the premises or elsewhere;

Provided further that such building or contract work and the use of electrical appliances for such hobby or activity or confined to the hours of 08:00 to 18:00.

**Provided further that no nuisance, or disturbing noise, shall be permitted to continue in use on any private premises after the following times:**

**Sundays to Thursdays inclusive 22:00; and**

**Fridays and Saturdays – 00:00(Midnight)**

(2) Notwithstanding the provision of sub-bylaw (1) paragraph 2 above, whenever an Authorized Officer is of the opinion that the person engaged in an hobby or actively is misusing the freedom given to him in terms of the paragraph or is of the opinion that a contravention of subsection (1) is being committed he may instruct the occupier of the premises or any person responsible for or participating in the use, activity or function to take such steps as he specifies to abate the nuisance or to avoid the creation of a nuisance or, if this can only be achieved by the cessation of the use, activity, event or function, to bring it to an end forthwith or within a time prescribed by him. Should the owner or person responsible for or participating in the use, activity, event or function fail to abide by any notice or instruction given by an Authorized Officer, such officer may, provided he has witnessed the nuisance and failure to abide first hand, issue a notification in terms of section 341 of the Criminal Procedures Act, 1977 (Act No. 51 of 1977) upon the owner, occupier or person responsible.

## **5.6 Lighting of fires**

5.6.1 (1) No person shall on any premises light a fire for the purpose of or burn or attempt to burn any rubbish or refuse or any grass or any other vegetation without taking adequate precautions to prevent the uncontrolled spread of fire or the creation of a nuisance, heat, smoke, or otherwise.

(2) Should any person persist with the burning of any matter without taking any effective precautionary as described in sub-bylaw (1) above and where such burning is the subject of complaints being lodged with the Council, through its Authorized Officer

shall be entitled to enter upon the property on which the burning is taking place in order to extinguish the fire and to charge the person concerned with an offence.

## **5.7 Disposal of carcasses**

5.7.1 (1) No person shall bury or place any carcass or part of a carcass in an inadmissible place, or permit any carcass, dead thing or any decomposable or offensive material or thing which is his property or is under his care or control to be placed on his premises or elsewhere or to remain thereon so as to cause a nuisance;

(2) In the event of any person not being able to dispose of any offensive matter or thing, or bury any carcass, he shall arrange with the Council to do so at the prescribed fee.

## **5.8 Removal of weeds, undergrowth and bush**

5.8.1 (1) No person shall permit any rank grass, undergrowth or bush, declared weeds or invader plants as listed in Contravention of Agriculture Resources Act, 1983 (Act No. 43 of 1983), to grow upon any premises or vacant land occupied by him. Any person shall, when served with a notice signed by the Municipal Manager or other Authorized Officer, requiring him to do so, destroy or cut down and remove or cause to be removed any such rank grass, undergrowth or bush, declared weeds or invader plants within a time to be stated in such notice and in a method as stated in the Conservation of Agriculture Resources Act, 1983 (Act No. 43 of 1983).

(2) If such owner or occupier fails to comply with such written notice he shall be guilty of a breach of this bylaw and, in addition the said Council shall take such steps as it may deem necessary to carry out on behalf of the said owner or occupier, the requirements of the said notice and may recover the cost thereof from the said owner or occupier in accordance with the Council's tariff of charges.

## **5.9 Control of mosquitos, flies, rats and vectors**

5.9.1 (1) It shall be the duty of every occupier or, in the case of premises used in common by a number of occupiers, the owner of the premises, to prevent mosquitoes, flies, rodents or other vermin from developing or being harboured thereon and any such occupier or owner who fails to comply with the provisions hereof shall be deemed to have contravened this bylaw.

(2) The occupier or owner of premises shall, on being served with a notice signed by the Authorized Officer, carry out such measures as may be specified therein for the removal of conditions favourable to the prevalence or multiplication of mosquitoes, flies, rodents or other vermin or their harbouring within the time to be specified in the notice.

(3) If the occupier or owner refuses to carry out the measures specified in the notice under this bylaw or fail to do so within the specified time, the Authorized Officer may arrange for such measures to be carried out and the cost incurred in so doing shall be recoverable by the Council from the person upon whom the notice is served at a charge specified in the Council's Tariff of charges.

## **CHAPTER 6**

### **6.1 Offences, penalties and Presumptions**

(1) When an employee of a person in the course of his employment performs any act or is guilty of an omission which constitutes an offence under these bylaws, the employer shall also be deemed to have performed the act or to be guilty of the omission and he shall be liable on conviction to the penalties mentioned in section 6.2 unless he proves to the satisfaction of the Court that –

- a) in performing the act of being guilty of the omission the employee was acting without his knowledge or permission;



- b) all reasonable steps were taken by him to prevent the act or omission in question;
- c) it was not within the scope of the authority or the course of the employee to perform an act of this kind in question

6.2 (1) The provision of the Council's bylaws relating to offences, penalties and appeals shall apply mutatis mutandis to these bylaws.

6.3 (1) Subject to the provision of subsection

(2) Hereof, no provisions of these bylaws shall be applied so as to discriminate between persons on the grounds of race, religion, or gender nor shall it be so constructed as to have the effect of authorizing such discrimination.

(3) Notwithstanding the provisions of subsection

(4) Hereof, discrimination on the grounds of gender may expressly be authorized in terms of any provision of these bylaws which prescribes the wearing of appropriate apparel in a public place or imposes a restriction upon the entry of a person into any public ablution.

GENERAL AND NUISANCE			
UB10/01	Paragraph 2, (a)(b)	A person engaging indecent behaviour (urinating in a public area).	R200.00
UB10/02	Paragraph 2.1, (a)(b)	A person using indecent offensive language or sing indecent song in public places or streets	R500.00
UB10/03	Paragraph 2.2, (a)(b)	A person committing an act of loitering for a purpose of prostitution in public places or streets.	R500.00
UB10/04	Paragraph 2.3 Section 2 (1)	A person committing or performing any act causing an injury to a person.	R200.00
UB10/05	Paragraph 2.4 Section 1(a)(b)	A person committing any act of loitering in a street or public place.	R200.00
UB10/06	Paragraph 2.5 (a)(b)	A person obstructing a public road or street.	R200.00
UB10/07	Paragraph 2.6 (a)(b)	A person sleeping or camping in a place owned by a Council or state	R200.00
UB10/08	Paragraph 2.7 (1)(2)	A person convening, holding or organising illegally gathering meetings in a street or place owned by the Council.	R5000 or three months imprisonment or both
UB10/09	Paragraph 2.8 (1)(2)	A person conducting street collection without being authorised by the Council	R200.00
UB10/10	Paragraph 3 (a)(b)(c)	A person removing lateral support from any premises or streets that may create a source of danger to life.	R500.00

UB10/11	Paragraph 4 section 1	A person drinking or consuming alcohol on the street.	R200.00
UB10/12	Paragraph 4 section (1)(a)	A person moving or interfering with the municipal property without the consent of the Council.	R200.00
UB10/13	Paragraph 5.1 section 1	The occupier creating a nuisance or noise on a high level.	R500.00

## 7. Repeal of Bylaws / Regulations

This by-law would effect from 01 July 2019 and we would be referred as Nquthu Nuisance By-law



## **NQUTHU MUNICIPALITY UMASIPALA WASE NQUTHU**

### **MUNICIPAL POUND BY-LAW**

## **NQUTHU MUNICIPALITY**

### **POUND BY-LAW**

#### **INDEX**

Section 1: Definitions

Section 2: Application

Section 3: Establishment of pound

Section 4: Definition and removal of animals

Section 5: Receipt of animals

Section 6: Care of animals

Section 7: Release of animals

Section 8: Disposal of animals

Section 9: Indemnity

Section 10: Offences and penalties

Section 11: Short title and commencement

## Definitions

1. In these bylaws, unless inconsistent with the context –

“animal” means any quine or bovine animal or any donkey, sheep, goat, pig or domesticated ostrich, or any hybrid of such animals, or any poultry;

“Council” means the council of the Nqutu Municipality;

“impounded animal” means any animal received into a pound as contemplated in Section 5;

“indigent” means a person that is unable to pay the full economic costs on basic services due to a number of factors that the municipality view as legitimate;

“Indigent household” means any household that is at or below the poverty threshold as determined by the Municipality;

“Municipality” means a municipality as defined by the Municipal Systems Act (Act No. 32 of 2000).

“owner” in relation to any animal includes the agent of the owner or any other person having lawful custody of the animal;

“owner” in relation to any land includes the registered owner, the lease and any lawful occupier of such animal;

“pound” means any premises on which a pound has been established by or on behalf of the Council for the impounding of animals under these bylaws; and

“pound manager” means the person appointed from time to time by the Council to manage a pound established by the Council and any other person appointed by such person to act in his or her stead during his absence from the pound.

“public place” any place to which the public has access including, without limiting the generality of the foregoing, any square, park, recreation ground, open space, breach, shopping centre on municipal land, unused/vacant municipal land or cemetery; and

“public road” shall mean a public road as described under Section 1 of the Road Traffic Act, 1996 (Act No. 93 of 1996).

### **Background**

1. Council is responsible for ensuring Public and Traffic Safety within its municipal area of jurisdiction. It is also improved to control livestock on public roads and CBD areas in terms of Municipal By-laws. Roads prove highly hazardous to do accidents that occur due to stray animals found on roads. To deal with this problem it is necessary that the municipality impounds the stock that is left unattended on public areas and roads.
2. Nothing prevents any animal detained in terms of these bylaws from being impounded in a pound or any similar facility established by any other municipality, the provincial government or other lawful authority.

### **Establishment of pound**

3. (1) The Council may establish a pound at any convenient place within its area of jurisdiction and, whenever the Council deems it necessary, may establish such pound.  
  
(2) The Council shall give notice of the establishment of a pound, or the disestablishment thereof, by publishing a notice in the area of jurisdiction of the Council.

### **Detention and removal of animals**

4. Any animal –
  - a) found trespassing on land; or
  - b) straying or wandering unattended in a public road or other public place,may be detained and removed to pound by the owner of such land, an official of the Council, a member of the South African Police Services or the pound manager.

(2) Any person who has detained an animal for the purpose of impounding shall –

- a) remove such animals to a pound within 24 hours after seizure; and

- b) ensure that proper care is taken of the seized animal until the animal is received at the pound.

### **Receipt of animals**

- 5. (1) Any person removing an animal to a pound shall provide the pound manager with –
  - a) his or her name and permanent residential address;
  - b) the time and place of detention of the animal; and
  - c) the capacity in which he or she detained the animal.
- (2) The pound manager shall, upon receipt of detained animal –
  - a) record the particulars furnished in terms of section 5(1) and enter the same in a book maintained for the purpose;
  - b) furnish the person delivering the animal with a receipt reflecting –
    - I. his or her name;
    - II. a description of the animal; and
    - III. the date and time of receipt of the animal at the pound; and
  - c) keep a copy of each receipt issued in terms of section 5(2)(b).
- (3) No person shall release or attempt to release, otherwise than in accordance with these bylaws, any animal which has been received at a pound.

### **Care of animals**

- 6. (1) The pound manager shall take proper care as per animal health requirements of any animal impounded in terms of these bylaws.



(2) The pound manager shall not use or cause or permit to be used any animal impounded in terms of these bylaws.

(3) In the event of the injury or death of any impounded animal, the pound manager shall record the cause of such injury or death and shall retain any veterinary certificate issued.

(4) The pound manager shall keep records of any expense incurred in respect of an impounded animal including, but not limited to, the feeding and feeding and veterinary care of the animal.

### **Release of animals**

7. The pound manager shall release an impounded animal to any person who has –
- (1) satisfied the pound manager that he or she is the owner of the impounded animal viz. produce proof of ownership, full personal details including copy of Identity Document, permanent residential address (not postal), etc.
  - (2) paid the conveyance and pound fees prescribed by resolution of the Council of the Council from time to time; and
  - (3) paid any veterinary or other expenses incurred in the impounding of the animal by way of a statement of account commensurate with the period the stock has been impounded inclusive of veterinary or other expenses, which statement must be taken to the finance cashiers who will issue a release note to the owner;
  - (4) animal collection will be during working hours only, no person will be allowed to claim stock after working hours or during weekends.

### **Disposal of animals**

8. (1) The pound manager may sell by public auction and for cash any impounded animal which has not been claimed within 30 days of being impounded, and in respect of which –
- a) the Council has taken all reasonable steps to locate and notify the owner;
  - b) the owner has not been located or, despite having been given 10 days' notice, has failed to remove the impounded animal; and
  - c) 10 days prior notice of the proposed sale has been given in terms of section 8(2).
- (2) The sale of an impounded animal shall be advertised by placing a notice on a public notice board at a place designated by the Council for that purpose –

- a) describing the animal, its sex, its approximate age and any particular brands or marks; and
  - b) stating that the animal will be sold by public auction if not claimed within 10 days.
- (3) The proceeds of any sale shall be applied in defraying the fees and expenses referred to in section 7 and the balance, if any, shall be forfeited to the Council if not claimed within three months by a person who establishes to the satisfaction of the pound manager that he or she is the owner of the impounded animal.
- (4) If the pound manager is for any reason unable to sell any impounded animal or if, in the opinion of the pound manager the animal is so dangerous, vicious, diseased or severely ill or in such a physical condition that it ought to be destroyed, the pound manager may cause the animal to be destroyed subject to any applicable law relating to the protection of animals or otherwise dispose of the animal in a manner approved by the Council.
- (5) Any shortfall between the proceeds of sale, if any, and the fees and expenses referred to in section 7, or the costs of destruction as contemplated in clause 8(4), may be claimed by the Council from the owner.

### **Indemnity**

9. The Council, the pound manager and any officer, employee, agent or Councillor of the Council shall not be liable for the death of or injury to any animal arising as a result of its detention, impounding or release, or arising during its impoundment.

### **Offences and Penalties**

10. Any person who contravenes or fails to comply with any provision of these by-laws shall be guilty of an offence and liable for a fine not exceeding

MUNICIPAL POUND			
UB15/01	SECTION 28 OF POUND ACT	Transport Fees	The kilometres Tariff for the vehicle which in the discretion of the pound keeper, is reasonable necessary to transport relevant animal to the pound, as determined by Automobile Association (AA) SA from time to time.
UB15/02	SECTION 28 OF POUND ACT	All inclusive pound fee, which includes: a) The pound fee b) A tending fee c) Dipping / spraying fees d) Wound dressing costs and fees e) Medications costs and fees f) Veterinarian fees	I. R20.00 per day for any pig, sheep, goat, dog or cat. II. R60.00 per day for any other animal
UB 15/03	SECTION 28 OF POUND ACT	TRESSPASSING	R450

or imprisonment for a period not exceeding three months or for both such fine and imprisonment.

#### Short title and commencement

11. These by-laws shall be called the Pound By-laws, and shall take effect on 01 July 2019 upon proclamation in the Provincial Gazette.



# NQUTHU MUNICIPALITY

## PUBLIC ROADS AND STREETS TRANSPORT BYLAWS

NQUTHU MUNICIPALITY

**PUBLIC ROADS AND MUNICIPAL STREETS BYLAWS****INDEX****Chapter 1: Definitions**

Section 1: Definitions

**Chapter 2: Obstructions**

Section 2: Obstruction of public roads

Section 3: Removal of obstructions

**Chapter 3: Encroachment**

Section 4: Excavations

Section 5: Hoardings

**Chapter 4: Dangerous Fencing**

Section 6: Barbed wire, dangerous and electrical fencing

**Chapter 5: Protection and Cleanliness of Public Roads**

Section 7: Protection of public road

Section 8: Cleanliness of public roads

Section 9: Defacing, marking or painting public roads

**Chapter 6: Races, Sports Events and Games**

Section 10: Races and sports events

Section 11: Games on public roads

**Chapter 7: General**

Section 12: Offences

Section 13: Repeal of By-laws

Section 14: Short title and commencement

## **CHAPTER 1**

### **Definitions**

1. In these by-laws, unless the context otherwise indicates –

“authorised official” means a person authorised by the Council to perform the functions of an authorised official on terms of these by-laws;

“Council” means the Council of the Nquthu Municipality;

“prescribed” means determined by resolution of the Council from time to time;

“prescribed fee” means a fee determined by the Council by resolution; and

“public road” shall mean a public road as described under Section 1 of the Road Traffic Act, 1996 (Act No. 93 of 1996).

## **CHAPTER 2**

### **OBSTRUCTIONS**

#### **2.2 Obstruction of public roads**

2.2.1 No person may cause obstruction to any public road, street and public parking’s.

2.2.2 No person is permitted to trade or do any type of business on the public parking.

#### **2.3 Removal of obstructions**

2.3.1 If any person causes an obstruction on any public road, an authorised officer, may order such person to refrain from causing or to remove the obstruction.

2.3.2 Where the person causing an obstruction cannot be found, or fails to remove or to cease causing such obstruction, an authorised officer may take such steps as may be necessary to remove the obstruction and the Council may recover the cost of the removal of the obstruction from that person.

## **CHAPTER 3**

### **ENCROACHMENTS**

#### **3.1 Excavations**

3.1.1 No person may take or cause to be made any hole, trench, pit, tunnel or other excavation on or under any public road or remove any soil, tar, stone or other materials from any public road without the prior written consent of the Council.

3.1.2 Any person who requires the consent referred to in subsection (1) must –

- a) comply with any requirements prescribed by the Council; and
- b) pay the prescribed fee.

### **3.2 Hoardings**

3.2.1 Any person who erects, removes, alters, repairs vehicles or paints any building or structure or carries out any excavation within 2m of a public road must, before commencing any such work, enclose or cause to be enclosed a space in front of such part of the building or structure.

3.2.2 If the closure referred to in subsection (1) will project onto any portion of a public road, the person must –

- a) obtain a prior approval from the Council;
- b) pay the prescribed fee; and
- c) if the person making the application is not the owner of the building or land on which the work is done or is to be done, the owner must countersign the application.

3.2.3 The Council may grant a permit in writing specifying –

- a) the area and position at which the enclosure is permitted; and
- b) the period for which the enclosure is permitted.

## **CHAPTER 4**

### **DANGEROUS FENCING**

#### **4.1 Barbed wire, dangerous and electrical fencing**

4.1.1 No owner or occupier of land –

- (a) other than an owner or occupier of agricultural land, may along any public road erect or cause or permit to be erected, any barbed-wire fence or any railing, paling wall or other barrier which, by reason of spikes or other sharp or pointed protrusions or otherwise by reason of the nature of its construction or design, is or may become a danger to any member of the public using such public road; and



4.1.2 including an owner or occupier of an agricultural holding or farm land, may along any public road erect or cause or permit to be erected along such public road any electrical fence, railing or other electrified barrier unless –

- a) the fence, railing or other barrier is erected on top of a wall or built of brick, cement, concrete or similar material, which wall may not be less than two meters high; or
- b) the fence, railing, or other barrier is separated from the public road by another, non-electrified fence.

## **CHAPTER 5**

### **PROTECTION AND CLEANLINESS OF PUBLIC ROADS**

#### **5.1 Protection of public roads**

5.1.1 No person may place upon or off-load on a public road any materials or goods which are likely to cause damage to the road.

#### **5.2 Cleanliness of public roads**

5.2.1 No person may spill, drop or place or permit to be spilled, dropped or placed, on any public road any matter or substance that may interfere with the cleanliness of the public road, or cause or is likely to cause annoyance, danger or accident to persons, animals, vehicles or other traffic using such public road, without removing it or causing it to be removed from such public road immediately.

5.2.2 If the person mentioned in subsection (1) fails to remove the matter or substance and recover the cost of removal from the person.

#### **5.3 Defacing, marking or painting public roads**

5.3.1 No person may in any way deface, mark or paint any public road or part of the public road without the prior written consent of the Council.

## **CHAPTER 6**

### **RACES, SPORTS EVENTS AND GAMES**

#### **6.1 Races and sports events**

6.1.1 An application for consent to hold or race or sports event on any public road must be submitted in writing to the Council on the prescribed form at least 60 days prior to the event.

6.1.2 The applicant must pay the prescribed fee and deposit to the Council at the time of making application for consent.

## 6.2 Games on public roads

1. No person may –
  - a) Play cricket, football or game; or
  - b) By any means discharge any missile upon, over or across any public road.

## CHAPTER 7

### GENERAL

#### 7.1 Offences

7.1.1 Any person who contravenes any provision of these by-laws shall be guilty of an offence and shall be liable on conviction to a fine not exceeding

PUBLIC ROADS AND MUNICIPAL STREETS			
NAME	SECTION	DESCRIPTION	APPROVED FINE
UB22/01	Section 3 (1)	Obstructing a public road, street or public parking's with any form of object or trading on the public parking	R500.00
UB22/02	Section 4 (1)	Excavating or making any hole trench, pit, tunnel or remove any soil on a public road/street without prior consent of the Council.	R500.00
UB22/03	Section 7 (1)	Off-loading on a public road any materials or goods which are likely to cause damage to the road.	R500.00
UB22/04	Section 8 (1)	Dropping or placing any substances that may interfere with the cleanliness of the public road.	R300.00

or imprisonment for a period not exceeding 3 months or both.

#### 7.2 Repeal of existing by-laws

The Council's existing by laws are hereby repealed.

#### Short title and commencement

14 These by-laws shall be called the Public Roads By-law, and commences on 01 July 2019



## **NQUTHU MUNICIPALITY UMASIPALA WASE NQUTHU**

### **PUBLIC TRANSPORT BY-LAWS**

**MUNICIPAL PUBLIC TRANSPORT BY-LAWS****CHAPTER 1: DEFINITIONS**

1. Definitions

**CHAPTER 2: TAXI METER CAB**

2. Driver to take shortest route
3. Driver to keep engagement
4. Operation of taxi meter cab

**CHAPTER 3: BUSES**

5. Stopping places
6. Entering and alighting from a bus
7. Driver to stop at stopping places

**CHAPTER 4: PERMIT FOR BUSES, TAXI METER CAB AND TAXI**

8. Permits
9. Period of validity of a rank permit and token
10. Suspension of rank permit
11. Restrictions relating to rank permit and token

**CHAPTER 5: GENERAL**

12. Parking of a taxi meter cab, taxi, bus
13. Entering and aligning from the taxi meter cab, taxi, bus
14. Stopping places
15. Engagement of passengers
16. Conveyance of filthy or diseased persons
17. Property left in taxi meter cab, taxi, bus
18. Queue marshal
19. Rank managers
20. Offence and penalties

**CHAPTER 6: GENERAL PROVISIONS**

21. Repeal of By-laws
22. Short title and commencement

## CHAPTER 1

### DEFINITIONS

#### Definitions

1. In this by-law, unless the context indicates otherwise, any word or expression defined in the Act shall bear the meaning so given to it.

“authorised official” means any official of the Council who has been authorised by it to administer, implement, and enforce the provisions of these by-laws;

“bus rank” means any place designated or demarcated for the exclusive parking of busses;

“bus stop” means any place or area designated or demarcated as a bus stop, by a road traffic sign, for the purpose of loading and off-loading passengers;

“chief traffic officer” means the person appointed as such by Council , or during his or her absence, the officer acting in that capacity and includes any employee of the Council acting under the control of the Chief Traffic Officer;

“council” means Nquthu Local Municipality

“Lift club” means any club of which every member shall, for no direct or indirect reward, have a turn to convey or cause to be conveyed by means of a motor car, the members of such club or the other persons designated by such members, to or from specified places for a specified purpose;

“Medical Officer of Health” means a person appointed as such under section 22 or 25 of the Health Act No. 63 of 1977;

“notice” means an adequate notice in words or in sign erected or posted in a prominent position;

“Parking bay” means any portion of a public demarcated as a parking bay or parking place for the by a road traffic sign or marking;

"Prescribe fee" means a fee determined by the Council by resolution in terms of Section 10 G (7)(a)(ii) of the Local Government Transition Act No. 209 of 1993 or any applicable legislation;

"Prescribe tariff" means the fares and charges prescribed by in any journey undertaken in a taxi or a bus;

"Public car park" means any land reserved as a park as indicated in the town planning maps

"Public road" means a public road as defined in the National Road Traffic Act No. 93 of 1996 as amended;

"Road carrier permit" means a public road permit issued in terms of the Road Traffic Transportation Act No. 74 of 1977;

"Road Traffic Act" means the National Road Act No. 93 of 1996 (as Amended);

"Taxi" means a public motor vehicle (other than a public bus) used for the conveyances of passengers or of passengers and goods;

"Taxi meter cab" means a motor vehicle licensed too transport passengers in return for payment of a fare;

"Taximeter" means a device used in taxis that automatically records the distance travelled and the fare payable;

"Taxi rank" means any place designated or area demarcated as a taxi rank or for the exclusive parking of taxis by a road traffic sign;

"Traffic offer" means the same as the meaning in the Road Traffic Act;

## CHAPTER 2

### TAXI METER CAB

#### Driver to take shortest route

2. (1) A driver of any taxi meter cab must, while the taxi meter cab is hired, drive to the passenger's destination along the shortest route, unless another route is agreed on or directed by the passenger;
- (2) A taxi meter cab must have a current map of the municipal area in his or her possession, which must be made available by the driver to a passenger on request.

#### Driver to keep engagement

3. (1) A driver of any taxi meter cab must convey a passenger and his or her personal affects to the destination agreed upon between the passenger and the driver;
- (2) Should the driver of a taxi meter cab for any reason whatsoever, be unable to convey the passenger and the passenger's personal effects to the agreed destination, such driver must take all reasonable steps to arrange another taxi meter cab, or let the passenger arrange for the transport to get to his or her destination.

#### Operation of a taxi meter cab

4. (1) The driver of a meter taxi cab fitted with the taximeter must, as soon as the driver arrives at the point where his or her hiring commences and not sooner, set the taxi meter in motion, and must upon the termination of hiring immediately stop the taximeter from recording;
- (2) Upon the occurrence of any stoppage not caused by the traffic congestion or by the action or request of any passenger, the said driver must for duration of such stoppage stop the taxi meter from recording.

#### Stopping places



5. No driver of a bus, as defined in the National Land Transition Act No. 22 of 2000, may stop the bus for the purpose of picking up or setting down any passenger, except at a stopping place designated by the Council.

#### **Entering and alighting from a bus**

6. A prospective passenger of a bus, as defined in the National Transport Land Transition Act No. 22 of 2000, may only enter or alight from a bus at a stopping place designated by the Council.

#### **Driver to stop at stopping places**

7. The driver of a motor vehicle engaged in a public passenger road transport service, which at the time is not carrying the maximum number of passengers the vehicle is lawfully entitled to carry, must stop at any designated stopping place if a prospective passenger is waiting at such stopping place.

### **CHAPTER 4**

#### **RANK PERMIT FOR BUSES, TAXI METER, TAXIS**

##### **Permits**

8. (1) Bus, taxi, taxi meter shall hold a rank permit which shall be obtained from the offices of Chief Traffic Officer within its jurisdiction;
- (2) Any person wishing to obtain a rank permit shall submit an application to the Chief Traffic Officer on the prescribe form obtainable from the offices of the Chief Traffic Officer within his/her jurisdiction;
- (3) The Chief Traffic Officer may grant the rank permit if he or she is satisfied –
  - a) that the motor vehicle concerned –
    - I. complies with the provisions of this chapter and any law applicable to the testing of the motor vehicles prescribed by the Road Traffic Act No. 93 of 1996 as amended;
    - II. that the taxi meter cab has been fitted with the taximeter;
  - b) that it is permitted to operate as a motor vehicle used for hire;
  - c) that the taxi rank fees determined by Council from time to time, have been paid;and

- d) that the applicant is in possession of a valid certificate from the Local Road Transportation Board to operate the said motor vehicle in the area jurisdiction of the Council.
- (4) the Council may when granting rank permit, impose conditions, restrictions and requirements in respect of the motor vehicle concerned, its equipage and the use of the taxis and buses rank;
- (5) the Council shall, with every rank permit issue, issue token specifying –
  - a) the year for which such permit has been granted;
  - b) the registration mark allocate to the motor vehicle;
  - c) the make of such motor vehicle;
  - d) the area, taxi or bus rank from which the motor vehicle may ply for hire; and
  - e) the number of the taxi, taxi meter cab and bus approved for use by such motor vehicle;
- (6) the owner of the taxi, taxi meter cab and bus in respect of which a rank permit has been issued under these by-laws, shall advice the Chief Traffic Officer –
  - a) of any change of his or her residential and or postal address during the validity of such permit; or
  - b) when disposing of or otherwise ceasing to be the owner of motor vehicle during the said year, the name and address of the person to whom the motor vehicle is being disposed to or other cause of his or her ceasing to be the owner, within 31 days of the event.

#### **Period of validity of rank permit and token**

9. A rank permit and token shall be valid for a period not exceeding 12 months

#### **Suspension of rank permit**

10. (1) The Chief Traffic Officer may by notice in writing suspend the operation of the current rank permit issue in respect of any motor vehicle if it fails to comply with the requirements or restriction imposed under these by-laws;
- (2) The owner shall within 7(seven) days, upon receipt of such notice deliver the token to the Chief Traffic Officer within his or her jurisdiction.
- (3) The suspension shall be withdrawn by the Chief Traffic Officer on condition that the owner has complied with provisions of these by-laws within 7 (seven) days and the Chief Traffic Officer is satisfied with same.

#### **Restrictions relating to rank permit and token**

11. (1) No person shall –
- a) affix a token to any other motor vehicle other than the motor vehicle the token was issued for;
  - b) operate the motor vehicle –
    - I. unless the token of that taxi, taxi meter cab and bus is affixed on the left hand side of the windscreen thereof so that its face is clearly visible from the outside;
    - II. while any token has ceased to be valid is affixed to such motor vehicle;
    - III. while any operation of the rank permit in respect of such motor vehicle issued is suspended under section 10 above.
12. No person may park a taxi meter cab, taxi, bus on any public road for the purpose of providing a transport service, except in an exclusive parking bay, marked by a road traffic sign as prescribed in terms of the National Road Traffic Act No. 93 of 1996 as amended, for that motor vehicle.

#### **Entering and alighting from the taxi meter cab, taxi, bus**

13. A prospective passenger of a taxi meter cab, taxi, bus, as defined in the National Land Transport Transition Act No 22 of 2000, may only enter or alight from a bus, taxi meter cab and taxi, at a stopping place designated by the Council.

#### **Stopping places**

14. (1) No driver of public motor vehicle, as defined in the National Land Transport Transition Act No. 22 of 2000 may stop it for the purpose of picking up or settling down any passenger, except at a stopping place designated by the Council;
- (2) The driver of a public motor vehicle engaged in a public passenger road service, which at the time is not carrying the maximum number of passenger the motor vehicle is lawfully entitled to carry, must stop at any designate place if a prospective passenger is waiting at such stopping place.

#### **Engagement of passengers**

15. (1) No driver of taxi meter cab, taxi, bus, may by using force or threat, or any other offensive manner prevent or seek to prevent any person from hiring any other taxi mater cab, tax or seek to prevent the driver of such other taxi meter cab, taxi, bus from obtaining or conveying a passenger or a load;
- (2) No person may use force, a threat or any clandestine or other method, to prevent or attempt to prevent any person from participating in a lift club;

#### **Conveyance of filthy or deceased persons**

16. (1) A driver of a motor vehicle engaged in a public passenger road transport my refuse to convey or carry –
- a) any person who is obviously in a state of filth or obviously suffering from any contagious disease; or'
  - b) any dead animal except animal or poultry intended for human consumption if the animal or poultry is properly wrapped.
- (2) No person who has another person in his or her care, who to his knowledge has been exposed to, or contaminated with, any contagious disease, may place such person in any taxi meter cab, taxi, bus;
- (3) No person who is obviously in a state of filth or suffering from any contagious disease may enter any taxi, meter cab, tax, bus or having entered, remain upon such motor vehicle after being requested by the driver or conductor thereof to leave the motor vehicle;

(4) The owner, driver, conductor or any person in charge of a motor vehicle in a public passenger road transport service must immediately take steps as soon as it comes to his or her knowledge that –

- a) any person suffering from a contagious disease; or
- b) the body of person who has died of such disease; or
- c) anything which has been exposed to or contaminate with such disease;

has been conveyed in or upon such public motor vehicle engaged in a public passenger road transport service to report the matter to the Medical Officer of Health;

The owner, driver, conductor or other person must carry out the instructions issued by the Medical Officer of Health with regard to the disinfection of such motor vehicle engaged in a public passenger road transport services.

#### **Property left in taxi meter cab, taxi, bus**

17. (1) If any property is left in a public motor vehicle engaged in a public road transport service is not claimed within 24 hours after it has been discovered in such public motor vehicle, the driver or conductor of the public motor vehicle must –
- a) if he or she belongs to a taxi association, take such property to the nearest office of such association;
  - b) if he or she uses a bus depot for the purposes of the business in which he or she is engaged, take such property to such depot; or
  - c) if he or she does not belong to a taxi association or uses a bus depot for the purpose of the business concerned, take such property to the referent South African Police Station which have jurisdiction,

and obtained a receipt from the person with whom the property is deposited, or the officer on duty at the referent South African Police Services which has jurisdiction, as the case may be;

(2) if the property referred to is not claimed within seven (7) days of its receipt in the office or the offices of the referent taxi association or bus depot, the person with whom it was deposited must take it to the South African Police Services.

#### **Queue marshal**

18. (1) A queue marshal at any rank must be clearly identifiable and must display his or her name in a conspicuous manner on his or her clothing below left shoulder;

- (2) A queue marshal must discharge his or her duties in a courteous and polite manner and show respect to every passenger;
- (3) Where a queue marshal is controlling the entry onto taxi meter cab, taxi, bus, he or she must not allow more than the number of passengers permitted by law, to enter such taxi meter cab, taxi, bus. Remuneration shall be paid by the Taxi Association to the rank managers for their assistance at the taxi rank;

### Rank managers

19. (1) The Taxi Association may appoint rank managers to ensure passengers alight to taxis and there is no shortage of taxis in taxi ranks;
- (2) The rank managers may also assist in any manner which ensure a smooth operation of taxis in their areas which shall be stipulated by the Taxi Association;
- (3) A remuneration shall be paid by the Taxi Association to the rank managers for their assistance at the taxi rank;
- (4) The rank managers shall be clearly identifiable and will take upon any grievance from the passengers about a complaint about a certain taxi or queue marshal.

### Offences and Penalties

20. Any person who –
- contravenes or fails to comply with any provisions of these by-laws;
  - fails to comply with any notice issued in terms of these by-laws;
  - fails to comply with any lawful instruction given in terms of these by-laws
  - who obstructs or hinders any authorised official of the Council in the execution of his or her duties under these by-laws, is guilty of an offence and liable to a fine of

PUBLIC TRANSPORT			
FINE CODE	SECTION	DESCRIPTION	APPROVED FINE
UB16/01	Paragraph 4, Section (2)	Stopping of a taxi, midi bus, a taxi meter cab, causing traffic congestion in the street.	R200.00
UB16/02	Section 5 (1)	Stopping a taxi, midi bus, a taxi meter cab for the purpose of picking up passengers not in a stopping place designated by the Council.	R200.00
UB16/03	Paragraph 11, Section (1)(a)	Failing to affix the rank permit disk on the left hand side of the wind screen.	R300.00
UB16/04	Paragraph 11, Section (b)	Failing to renew the rank permit from the Council.	R300.00
UB16/05	Section (1)	Using force or threat forcing passengers to use a taxi meter cab, taxi or bus	R500.00

UB16/06	Section 16(1)	Conveying of deceased person with a vehicle classified as Public Transport	R1000.00
---------	---------------	--	----------

or imprisonment for a period not exceeding one year.

**Repeal of existing by-laws**

21. The bylaw would commence on 01 July 2019 and hereby referred as Public Transport by-law





Printed by and obtainable from the Government Printer, Bosman Street, Private Bag X85, Pretoria, 0001.  
Contact Centre Tel: 012-748 6200. eMail: [info.egazette@gpw.gov.za](mailto:info.egazette@gpw.gov.za)  
Publications: Tel: (012) 748 6053, 748 6061, 748 6065