



KWAZULU-NATAL PROVINCE
KWAZULU-NATAL PROVINSIE
ISIFUNDAZWE SA KWAZULU-NATALI

Provincial Gazette • Provinsiale Koerant • Igazethi Yesifundazwe

(Registered at the post office as a newspaper) • (As 'n nuusblad by die poskantoor geregistreer)
(Irejistiwee njengephephandaba eposihhovisi)

PIETERMARITZBURG

Vol. 14

17 DECEMBER 2020
17 DESEMBER 2020
17 KUZIBANDLELA 2020

No. 2247

PART 1 OF 4

We all have the power to prevent AIDS



**AIDS
HELPLINE**

0800 012 322

DEPARTMENT OF HEALTH

Prevention is the cure

N.B. The Government Printing Works will not be held responsible for the quality of "Hard Copies" or "Electronic Files" submitted for publication purposes

ISSN 1994-4558



9 771994 455008

02247



IMPORTANT NOTICE OF OFFICE RELOCATION**government
printing**Department:
Government Printing Works
REPUBLIC OF SOUTH AFRICAPrivate Bag X85, PRETORIA, 0001 149 Bosman Street, PRETORIA
Tel: 012 748 6197, Website: www.gpwonline.co.za**URGENT NOTICE TO OUR VALUED CUSTOMERS: PUBLICATIONS
OFFICE'S RELOCATION HAS BEEN TEMPORARILY SUSPENDED.**

Please be advised that the GPW Publications office will no longer move to 88 Visagie Street as indicated in the previous notices.

The move has been suspended due to the fact that the new building in 88 Visagie Street is not ready for occupation yet.

We will later on issue another notice informing you of the new date of relocation.

We are doing everything possible to ensure that our service to you is not disrupted.

As things stand, we will continue providing you with our normal service from the current location at 196 Paul Kruger Street, Masada building.

Customers who seek further information and or have any questions or concerns are free to contact us through telephone 012 748 6066 or email Ms Maureen Toka at Maureen.Toka@gpw.gov.za or cell phone at 082 859 4910.

Please note that you will still be able to download gazettes free of charge from our website www.gpwonline.co.za.

We apologise for any inconvenience this might have caused.

Issued by GPW Communications

IMPORTANT NOTICE:

THE GOVERNMENT PRINTING WORKS WILL NOT BE HELD RESPONSIBLE FOR ANY ERRORS THAT MIGHT OCCUR DUE TO THE SUBMISSION OF INCOMPLETE / INCORRECT / ILLEGIBLE COPY.

No FUTURE QUERIES WILL BE HANDLED IN CONNECTION WITH THE ABOVE.

CONTENTS

Gazette *Page*
No. *No.*

PROVINCIAL NOTICES • PROVINSIALE KENNISGEWINGS

151	Local Government: Municipal Systems Act (32/2000): Consolidated Annual Municipal Performance Report 2018/2019: Province of KwaZulu-Natal	2247	14
151	Wet op Plaaslike Regering: Munisipale Stelsels (32/2000): Gekonsolideerde Jaarlikse Munisipale Werkverrigtingsverslag 2018/2019: Provinsie van KwaZulu-Natal	2247	14
152	National Environmental Management: Protected Areas Act, 2003 (Act No. 57 of 2003): Consultation process in terms of Section 33 (1) of the National Environmental Management: Protected Areas Act, 2003—Notice of Intention to Declare an Addition to the Manyoni Private Game Reserve; Notice of intention to declare Denleigh Protected Environment; Notice of intention to declare the Elandsberg Protected Environment and Notice of intention to declare Southdown Protected Environment	2247	144
35	Road Carrier Permits: KwaZulu-Natal	2247	152

MUNICIPAL NOTICES • MUNISIPALE KENNISGEWINGS

93	Umkhandlu wakwa-Nongoma Local Municipality: Schedule of Fines.....	2247	365
94	Nongoma Local Municipality: Credit Control and Debt Collection By-law	2247	398



government
printing

Department:
Government Printing Works
REPUBLIC OF SOUTH AFRICA

HIGH ALERT: SCAM WARNING!!!

TO ALL SUPPLIERS AND SERVICE PROVIDERS OF THE GOVERNMENT PRINTING WORKS

It has come to the attention of the *GOVERNMENT PRINTING WORKS* that there are certain unscrupulous companies and individuals who are defrauding unsuspecting businesses disguised as representatives of the *Government Printing Works (GPW)*.

The scam involves the fraudsters using the letterhead of *GPW* to send out fake tender bids to companies and requests to supply equipment and goods.

Although the contact person's name on the letter may be of an existing official, the contact details on the letter are not the same as the *Government Printing Works*. When searching on the Internet for the address of the company that has sent the fake tender document, the address does not exist.

The banking details are in a private name and not company name. Government will never ask you to deposit any funds for any business transaction. *GPW* has alerted the relevant law enforcement authorities to investigate this scam to protect legitimate businesses as well as the name of the organisation.

Example of e-mails these fraudsters are using:

PROCUREMENT@GPW-GOV.ORG

Should you suspect that you are a victim of a scam, you must urgently contact the police and inform the *GPW*.

GPW has an official email with the domain as @gpw.gov.za

Government e-mails DO NOT have org in their e-mail addresses. All of these fraudsters also use the same or very similar telephone numbers. Although such number with an area code 012 looks like a landline, it is not fixed to any property.

GPW will never send you an e-mail asking you to supply equipment and goods without a purchase/order number. *GPW* does not procure goods for another level of Government. The organisation will not be liable for actions that result in companies or individuals being resultant victims of such a scam.

Government Printing Works gives businesses the opportunity to supply goods and services through RFQ / Tendering process. In order to be eligible to bid to provide goods and services, suppliers must be registered on the National Treasury's Central Supplier Database (CSD). To be registered, they must meet all current legislative requirements (e.g. have a valid tax clearance certificate and be in good standing with the South African Revenue Services - SARS).

The tender process is managed through the Supply Chain Management (SCM) system of the department. SCM is highly regulated to minimise the risk of fraud, and to meet objectives which include value for money, open and effective competition, equitability, accountability, fair dealing, transparency and an ethical approach. Relevant legislation, regulations, policies, guidelines and instructions can be found on the tender's website.

Fake Tenders

National Treasury's CSD has launched the Government Order Scam campaign to combat fraudulent requests for quotes (RFQs). Such fraudulent requests have resulted in innocent companies losing money. We work hard at preventing and fighting fraud, but criminal activity is always a risk.

How tender scams work

There are many types of tender scams. Here are some of the more frequent scenarios:

Fraudsters use what appears to be government department stationery with fictitious logos and contact details to send a fake RFQ to a company to invite it to urgently supply goods. Shortly after the company has submitted its quote, it receives notification that it has won the tender. The company delivers the goods to someone who poses as an official or at a fake site. The Department has no idea of this transaction made in its name. The company is then never paid and suffers a loss.

OR

Fraudsters use what appears to be government department stationery with fictitious logos and contact details to send a fake RFQ to Company A to invite it to urgently supply goods. Typically, the tender specification is so unique that only Company B (a fictitious company created by the fraudster) can supply the goods in question.

Shortly after Company A has submitted its quote it receives notification that it has won the tender. Company A orders the goods and pays a deposit to the fictitious Company B. Once Company B receives the money, it disappears. Company A's money is stolen in the process.

Protect yourself from being scammed

- If you are registered on the supplier databases and you receive a request to tender or quote that seems to be from a government department, contact the department to confirm that the request is legitimate. Do not use the contact details on the tender document as these might be fraudulent.
- Compare tender details with those that appear in the Tender Bulletin, available online at www.gpwonline.co.za
- Make sure you familiarise yourself with how government procures goods and services. Visit the tender website for more information on how to tender.
- If you are uncomfortable about the request received, consider visiting the government department and/or the place of delivery and/or the service provider from whom you will be sourcing the goods.
- In the unlikely event that you are asked for a deposit to make a bid, contact the SCM unit of the department in question to ask whether this is in fact correct.

Any incidents of corruption, fraud, theft and misuse of government property in the *Government Printing Works* can be reported to:

Supply Chain Management: Ms. Anna Marie Du Toit, Tel. (012) 748 6292.
Email: Annamarie.DuToit@gpw.gov.za

Marketing and Stakeholder Relations: Ms Bonakele Mbhele, at Tel. (012) 748 6193.
Email: Bonakele.Mbhele@gpw.gov.za

Security Services: Mr Daniel Legoabe, at tel. (012) 748 6176.
Email: Daniel.Legoabe@gpw.gov.za

Closing times for **ORDINARY WEEKLY** 2020

KWAZULU-NATAL PROVINCIAL GAZETTE

*The closing time is **15:00** sharp on the following days:*

- **23 December 2019**, Monday for the issue of Thursday **02 January 2020**
- **02 January**, Thursday for the issue of Thursday **09 January 2020**
- **09 January**, Thursday for the issue of Thursday **16 January 2020**
- **16 January**, Thursday for the issue of Thursday **23 January 2020**
- **23 January**, Thursday for the issue of Thursday **30 January 2020**
- **30 January**, Thursday for the issue of Thursday **06 February 2020**
- **06 February**, Thursday for the issue of Thursday **13 February 2020**
- **13 February**, Thursday for the issue of Thursday **20 February 2020**
- **20 February**, Thursday for the issue of Thursday **27 February 2020**
- **27 February**, Thursday for the issue of Thursday **05 March 2020**
- **05 March**, Thursday for the issue of Thursday **12 March 2020**
- **12 March**, Thursday for the issue of Thursday **19 March 2020**
- **19 March**, Thursday for the issue of Thursday **26 March 2020**
- **26 March**, Thursday for the issue of Thursday **02 April 2020**
- **02 April**, Thursday for the issue of Thursday **09 April 2020**
- **07 April**, Thursday for the issue of Thursday **16 April 2020**
- **16 April**, Thursday for the issue of Thursday **23 April 2020**
- **22 April**, Wednesday for the issue of Thursday **30 April 2020**
- **29 April**, Wednesday for the issue of Thursday **07 May 2020**
- **07 May**, Thursday for the issue of Thursday **14 May 2020**
- **14 May**, Thursday for the issue of Thursday **21 May 2020**
- **21 May**, Thursday for the issue of Thursday **28 May 2020**
- **28 May**, Thursday for the issue of Thursday **04 June 2020**
- **04 June**, Thursday for the issue of Thursday **11 June 2020**
- **10 June**, Wednesday for the issue of Thursday **18 June 2020**
- **18 June**, Thursday for the issue of Thursday **25 June 2020**
- **25 June**, Thursday for the issue of Thursday **02 July 2020**
- **02 July**, Thursday for the issue of Thursday **09 July 2020**
- **09 July**, Thursday for the issue of Thursday **16 July 2020**
- **16 July**, Thursday for the issue of Thursday **23 July 2020**
- **23 July**, Thursday for the issue of Thursday **30 July 2020**
- **30 July**, Thursday for the issue of Thursday **06 August 2020**
- **05 August**, Wednesday for the issue of Thursday **13 August 2020**
- **13 August**, Thursday for the issue of Thursday **20 August 2020**
- **20 August**, Thursday for the issue of Thursday **27 August 2020**
- **27 August**, Thursday for the issue of Thursday **03 September 2020**
- **03 September**, Thursday for the issue of Thursday **10 September 2020**
- **10 September**, Thursday for the issue of Thursday **17 September 2020**
- **17 September**, Thursday for the issue of Thursday **24 September 2020**
- **23 September**, Wednesday for the issue of Thursday **01 October 2020**
- **01 October**, Thursday for the issue of Thursday **08 October 2020**
- **08 October**, Thursday for the issue of Thursday **15 October 2020**
- **15 October**, Thursday for the issue of Thursday **22 October 2020**
- **22 October**, Thursday for the issue of Thursday **29 October 2020**
- **29 October**, Thursday for the issue of Thursday **05 November 2020**
- **05 November**, Thursday for the issue of Thursday **12 November 2020**
- **12 November**, Thursday for the issue of Thursday **19 November 2020**
- **19 November**, Thursday for the issue of Thursday **26 November 2020**
- **26 November**, Thursday for the issue of Thursday **03 December 2020**
- **03 December**, Thursday for the issue of Thursday **10 December 2020**
- **09 December**, Wednesday for the issue of Thursday **17 December 2020**
- **17 December**, Wednesday for the issue of Thursday **24 December 2020**
- **23 December**, Wednesday for the issue of Thursday **31 December 2020**

LIST OF TARIFF RATES

FOR PUBLICATION OF NOTICES

COMMENCEMENT: 1 APRIL 2018

NATIONAL AND PROVINCIAL

Notice sizes for National, Provincial & Tender gazettes 1/4, 2/4, 3/4, 4/4 per page. Notices submitted will be charged at R1008.80 per full page, pro-rated based on the above categories.

Pricing for National, Provincial - Variable Priced Notices		
Notice Type	Page Space	New Price (R)
Ordinary National, Provincial	1/4 - Quarter Page	252.20
Ordinary National, Provincial	2/4 - Half Page	504.40
Ordinary National, Provincial	3/4 - Three Quarter Page	756.60
Ordinary National, Provincial	4/4 - Full Page	1008.80

EXTRA-ORDINARY

All Extra-ordinary National and Provincial gazette notices are non-standard notices and attract a variable price based on the number of pages submitted.

The pricing structure for National and Provincial notices which are submitted as **Extra ordinary submissions** will be charged at **R3026.32** per page.

GOVERNMENT PRINTING WORKS - BUSINESS RULES

The **Government Printing Works (GPW)** has established rules for submitting notices in line with its electronic notice processing system, which requires the use of electronic *Adobe Forms*. Please ensure that you adhere to these guidelines when completing and submitting your notice submission.

CLOSING TIMES FOR ACCEPTANCE OF NOTICES

1. The *Government Gazette* and *Government Tender Bulletin* are weekly publications that are published on Fridays and the closing time for the acceptance of notices is strictly applied according to the scheduled time for each gazette.
2. Please refer to the Submission Notice Deadline schedule in the table below. This schedule is also published online on the Government Printing works website www.gpwnonline.co.za

All re-submissions will be subject to the standard cut-off times.

All notices received after the closing time will be rejected.

Government Gazette Type	Publication Frequency	Publication Date	Submission Deadline	Cancellations Deadline
National Gazette	Weekly	Friday	Friday 15h00 for next Friday	Tuesday, 15h00 - 3 working days prior to publication
Regulation Gazette	Weekly	Friday	Friday 15h00 for next Friday	Tuesday, 15h00 - 3 working days prior to publication
Petrol Price Gazette	Monthly	Tuesday before 1st Wednesday of the month	One day before publication	1 working day prior to publication
Road Carrier Permits	Weekly	Friday	Thursday 15h00 for next Friday	3 working days prior to publication
Unclaimed Monies (Justice, Labour or Lawyers)	January / September 2 per year	Last Friday	One week before publication	3 working days prior to publication
Parliament (Acts, White Paper, Green Paper)	As required	Any day of the week	None	3 working days prior to publication
Manuals	Bi- Monthly	2nd and last Thursday of the month	One week before publication	3 working days prior to publication
State of Budget (National Treasury)	Monthly	30th or last Friday of the month	One week before publication	3 working days prior to publication
<i>Extraordinary Gazettes</i>	As required	Any day of the week	<i>Before 10h00 on publication date</i>	<i>Before 10h00 on publication date</i>
Legal Gazettes A, B and C	Weekly	Friday	One week before publication	Tuesday, 15h00 - 3 working days prior to publication
Tender Bulletin	Weekly	Friday	Friday 15h00 for next Friday	Tuesday, 15h00 - 3 working days prior to publication
Gauteng	Weekly	Wednesday	Two weeks before publication	3 days after submission deadline
Eastern Cape	Weekly	Monday	One week before publication	3 working days prior to publication
Northern Cape	Weekly	Monday	One week before publication	3 working days prior to publication
North West	Weekly	Tuesday	One week before publication	3 working days prior to publication
KwaZulu-Natal	Weekly	Thursday	One week before publication	3 working days prior to publication
Limpopo	Weekly	Friday	One week before publication	3 working days prior to publication
Mpumalanga	Weekly	Friday	One week before publication	3 working days prior to publication

GOVERNMENT PRINTING WORKS - BUSINESS RULES

Government Gazette Type	Publication Frequency	Publication Date	Submission Deadline	Cancellations Deadline
Gauteng Liquor License Gazette	Monthly	Wednesday before the First Friday of the month	Two weeks before publication	3 working days after submission deadline
Northern Cape Liquor License Gazette	Monthly	First Friday of the month	Two weeks before publication	3 working days after submission deadline
National Liquor License Gazette	Monthly	First Friday of the month	Two weeks before publication	3 working days after submission deadline
Mpumalanga Liquor License Gazette	Bi-Monthly	Second & Fourth Friday	One week before publication	3 working days prior to publication

EXTRAORDINARY GAZETTES

3. *Extraordinary Gazettes* can have only one publication date. If multiple publications of an *Extraordinary Gazette* are required, a separate Z95/Z95Prov *Adobe* Forms for each publication date must be submitted.

NOTICE SUBMISSION PROCESS

4. Download the latest *Adobe* form, for the relevant notice to be placed, from the **Government Printing Works** website www.gpwonline.co.za.
5. The *Adobe* form needs to be completed electronically using *Adobe Acrobat / Acrobat Reader*. Only electronically completed *Adobe* forms will be accepted. No printed, handwritten and/or scanned *Adobe* forms will be accepted.
6. The completed electronic *Adobe* form has to be submitted via email to submit.egazette@gpw.gov.za. The form needs to be submitted in its original electronic *Adobe* format to enable the system to extract the completed information from the form for placement in the publication.
7. Every notice submitted **must** be accompanied by an official **GPW** quotation. This must be obtained from the *eGazette* Contact Centre.
8. Each notice submission should be sent as a single email. The email **must** contain **all documentation relating to a particular notice submission**.
 - 8.1. Each of the following documents must be attached to the email as a separate attachment:
 - 8.1.1. An electronically completed *Adobe* form, specific to the type of notice that is to be placed.
 - 8.1.1.1. For National *Government Gazette* or *Provincial Gazette* notices, the notices must be accompanied by an electronic Z95 or Z95Prov *Adobe* form
 - 8.1.1.2. The notice content (body copy) **MUST** be a separate attachment.
 - 8.1.2. A copy of the official **Government Printing Works** quotation you received for your notice. (*Please see Quotation section below for further details*)
 - 8.1.3. A valid and legible Proof of Payment / Purchase Order: **Government Printing Works** account customer must include a copy of their Purchase Order. **Non-Government Printing Works** account customer needs to submit the proof of payment for the notice
 - 8.1.4. Where separate notice content is applicable (Z95, Z95 Prov and TForm 3, it should **also** be attached as a separate attachment. (*Please see the Copy Section below, for the specifications*).
 - 8.1.5. Any additional notice information if applicable.

GOVERNMENT PRINTING WORKS - BUSINESS RULES

9. The electronic *Adobe* form will be taken as the primary source for the notice information to be published. Instructions that are on the email body or covering letter that contradicts the notice form content will not be considered. The information submitted on the electronic *Adobe* form will be published as-is.
10. To avoid duplicated publication of the same notice and double billing, Please submit your notice **ONLY ONCE**.
11. Notices brought to **GPW** by “walk-in” customers on electronic media can only be submitted in *Adobe* electronic form format. All “walk-in” customers with notices that are not on electronic *Adobe* forms will be routed to the Contact Centre where they will be assisted to complete the forms in the required format.
12. Should a customer submit a bulk submission of hard copy notices delivered by a messenger on behalf of any organisation e.g. newspaper publisher, the messenger will be referred back to the sender as the submission does not adhere to the submission rules.

QUOTATIONS

13. Quotations are valid until the next tariff change.
 - 13.1. **Take note:** **GPW**'s annual tariff increase takes place on **1 April** therefore any quotations issued, accepted and submitted for publication up to **31 March** will keep the old tariff. For notices to be published from 1 April, a quotation must be obtained from **GPW** with the new tariffs. Where a tariff increase is implemented during the year, **GPW** endeavours to provide customers with 30 days' notice of such changes.
14. Each quotation has a unique number.
15. Form Content notices must be emailed to the e*Gazette* Contact Centre for a quotation.
 - 15.1. The *Adobe* form supplied is uploaded by the Contact Centre Agent and the system automatically calculates the cost of your notice based on the layout/format of the content supplied.
 - 15.2. It is critical that these *Adobe* Forms are completed correctly and adhere to the guidelines as stipulated by **GPW**.
16. **APPLICABLE ONLY TO GPW ACCOUNT HOLDERS:**
 - 16.1. **GPW** Account Customers must provide a valid **GPW** account number to obtain a quotation.
 - 16.2. Accounts for **GPW** account customers **must** be active with sufficient credit to transact with **GPW** to submit notices.
 - 16.2.1. If you are unsure about or need to resolve the status of your account, please contact the **GPW** Finance Department prior to submitting your notices. (If the account status is not resolved prior to submission of your notice, the notice will be failed during the process).
17. **APPLICABLE ONLY TO CASH CUSTOMERS:**
 - 17.1. Cash customers doing **bulk payments** must use a **single email address** in order to use the **same proof of payment** for submitting multiple notices.
18. The responsibility lies with you, the customer, to ensure that the payment made for your notice(s) to be published is sufficient to cover the cost of the notice(s).
19. Each quotation will be associated with one proof of payment / purchase order / cash receipt.
 - 19.1. This means that the quotation number can only be used once to make a payment.

GOVERNMENT PRINTING WORKS - BUSINESS RULES**COPY (SEPARATE NOTICE CONTENT DOCUMENT)**

20. Where the copy is part of a separate attachment document for Z95, Z95Prov and TForm03
- 20.1. Copy of notices must be supplied in a separate document and may not constitute part of any covering letter, purchase order, proof of payment or other attached documents.
- The content document should contain only one notice. (You may include the different translations of the same notice in the same document).
- 20.2. The notice should be set on an A4 page, with margins and fonts set as follows:
- Page size = A4 Portrait with page margins: Top = 40mm, LH/RH = 16mm, Bottom = 40mm;
Use font size: Arial or Helvetica 10pt with 11pt line spacing;
- Page size = A4 Landscape with page margins: Top = 16mm, LH/RH = 40mm, Bottom = 16mm;
Use font size: Arial or Helvetica 10pt with 11pt line spacing;

CANCELLATIONS

21. Cancellation of notice submissions are accepted by **GPW** according to the deadlines stated in the table above in point 2. Non-compliance to these deadlines will result in your request being failed. Please pay special attention to the different deadlines for each gazette. Please note that any notices cancelled after the cancellation deadline will be published and charged at full cost.
22. Requests for cancellation must be sent by the original sender of the notice and must be accompanied by the relevant notice reference number (N-) in the email body.

AMENDMENTS TO NOTICES

23. With effect from 01 October 2015, **GPW** will not longer accept amendments to notices. The cancellation process will need to be followed according to the deadline and a new notice submitted thereafter for the next available publication date.

REJECTIONS

24. All notices not meeting the submission rules will be rejected to the customer to be corrected and resubmitted. Assistance will be available through the Contact Centre should help be required when completing the forms. (012-748 6200 or email info.egazette@gpw.gov.za). Reasons for rejections include the following:
- 24.1. Incorrectly completed forms and notices submitted in the wrong format, will be rejected.
- 24.2. Any notice submissions not on the correct *Adobe* electronic form, will be rejected.
- 24.3. Any notice submissions not accompanied by the proof of payment / purchase order will be rejected and the notice will not be processed.
- 24.4. Any submissions or re-submissions that miss the submission cut-off times will be rejected to the customer. The Notice needs to be re-submitted with a new publication date.

GOVERNMENT PRINTING WORKS - BUSINESS RULES**APPROVAL OF NOTICES**

25. Any notices other than legal notices are subject to the approval of the Government Printer, who may refuse acceptance or further publication of any notice.
26. No amendments will be accepted in respect to separate notice content that was sent with a Z95 or Z95Prov notice submissions. The copy of notice in layout format (previously known as proof-out) is only provided where requested, for Advertiser to see the notice in final Gazette layout. Should they find that the information submitted was incorrect, they should request for a notice cancellation and resubmit the corrected notice, subject to standard submission deadlines. The cancellation is also subject to the stages in the publishing process, i.e. If cancellation is received when production (printing process) has commenced, then the notice cannot be cancelled.

GOVERNMENT PRINTER INDEMNIFIED AGAINST LIABILITY

27. The Government Printer will assume no liability in respect of—
 - 27.1. any delay in the publication of a notice or publication of such notice on any date other than that stipulated by the advertiser;
 - 27.2. erroneous classification of a notice, or the placement of such notice in any section or under any heading other than the section or heading stipulated by the advertiser;
 - 27.3. any editing, revision, omission, typographical errors or errors resulting from faint or indistinct copy.

LIABILITY OF ADVERTISER

28. Advertisers will be held liable for any compensation and costs arising from any action which may be instituted against the Government Printer in consequence of the publication of any notice.

CUSTOMER INQUIRIES

Many of our customers request immediate feedback/confirmation of notice placement in the gazette from our Contact Centre once they have submitted their notice – While **GPW** deems it one of their highest priorities and responsibilities to provide customers with this requested feedback and the best service at all times, we are only able to do so once we have started processing your notice submission.

GPW has a 2-working day turnaround time for processing notices received according to the business rules and deadline submissions.

Please keep this in mind when making inquiries about your notice submission at the Contact Centre.

29. Requests for information, quotations and inquiries must be sent to the Contact Centre **ONLY**.
30. Requests for Quotations (RFQs) should be received by the Contact Centre at least **2 working days** before the submission deadline for that specific publication.

GOVERNMENT PRINTING WORKS - BUSINESS RULES

PAYMENT OF COST

31. The Request for Quotation for placement of the notice should be sent to the Gazette Contact Centre as indicated above, prior to submission of notice for advertising.
32. Payment should then be made, or Purchase Order prepared based on the received quotation, prior to the submission of the notice for advertising as these documents i.e. proof of payment or Purchase order will be required as part of the notice submission, as indicated earlier.
33. Every proof of payment must have a valid **GPW** quotation number as a reference on the proof of payment document.
34. Where there is any doubt about the cost of publication of a notice, and in the case of copy, an enquiry, accompanied by the relevant copy, should be addressed to the Gazette Contact Centre, **Government Printing Works**, Private Bag X85, Pretoria, 0001 email: info.egazette@gpw.gov.za before publication.
35. Overpayment resulting from miscalculation on the part of the advertiser of the cost of publication of a notice will not be refunded, unless the advertiser furnishes adequate reasons why such miscalculation occurred. In the event of underpayments, the difference will be recovered from the advertiser, and future notice(s) will not be published until such time as the full cost of such publication has been duly paid in cash or electronic funds transfer into the **Government Printing Works** banking account.
36. In the event of a notice being cancelled, a refund will be made only if no cost regarding the placing of the notice has been incurred by the **Government Printing Works**.
37. The **Government Printing Works** reserves the right to levy an additional charge in cases where notices, the cost of which has been calculated in accordance with the List of Fixed Tariff Rates, are subsequently found to be excessively lengthy or to contain overmuch or complicated tabulation.

PROOF OF PUBLICATION

38. Copies of any of the *Government Gazette* or *Provincial Gazette* can be downloaded from the **Government Printing Works** website www.gpwnonline.co.za free of charge, should a proof of publication be required.
39. Printed copies may be ordered from the Publications department at the ruling price. The **Government Printing Works** will assume no liability for any failure to post or for any delay in despatching of such *Government Gazette*(s)

GOVERNMENT PRINTING WORKS CONTACT INFORMATION

Physical Address:

Government Printing Works
149 Bosman Street
Pretoria

Postal Address:

Private Bag X85
Pretoria
0001

GPW Banking Details:

Bank: ABSA Bosman Street
Account No.: 405 7114 016
Branch Code: 632-005

For Gazette and Notice submissions: Gazette Submissions:

For queries and quotations, contact: Gazette Contact Centre:

E-mail: submit.egazette@gpw.gov.za

E-mail: info.egazette@gpw.gov.za

Tel: 012-748 6200

Contact person for subscribers: Mrs M. Toka:

E-mail: subscriptions@gpw.gov.za

Tel: 012-748-6066 / 6060 / 6058


Fax: 012-323-9574

PROVINCIAL NOTICES • PROVINSIALE KENNISGEWINGS

PROVINCIAL NOTICE 151 OF 2020

CONSOLIDATED ANNUAL MUNICIPAL PERFORMANCE REPORT 2018/2019: PROVINCE OF KWAZULU-NATAL

The Consolidated Annual Municipal Performance Report 2018/2019: Province of KwaZulu-Natal is published for general information in terms of section 47(2)(c) of the Local Government: Municipal Systems Act, 2000 (Act No. 32 of 2000).

**MR SE HLOMUKA, MPL**

Member of Executive Council of the Province of KwaZulu-Natal
responsible for cooperative governance

PROVINSIALE KENNISGEWING 151 VAN 2020

GEKONSOLIDEERDE JAARLIKSE MUNISIPALE WERKVERRICHTINGSVERSLAG 2018/2019: PROVINSIE VAN KWAZULU-NATAL

Die Gekonsolideerde Jaarlikse Munisipale Werkverrigtingsverslag 2018/2019: Provinsie van KwaZulu-Natal, word vir algemene inligting, ingevolge artikel 47(2)(c) van die Wet op Plaaslike Regering: Munisipale Stelsels, 2000 (Wet No. 32 van 2000), gepubliseer.


**MNR SE HLOMUKA, LPW** *MPL*

Lid van die Uitvoerende Raad van die Provinsie van KwaZulu-Natal
verantwoordelik vir samewerkende regering

UMNYANGO WEZOKUBUSA NGOKUBAMBISANA NEZOMDABU

UMBIKO WONYAKA OHLANGANISIWE WOKUSEBENZA KOMASIPALA WESIFUNDAZWE SAKWAZULU-NATALI KA 2018/2019

UMbiko woNyaka oHlanganisiwe wokuSebenza koMasipala wesiFundazwe saKwaZulu-Natali ka 2018/2019 ushicilelwa ulwazi lukawonkewonke ngokwesigaba 47(2)(c) soMthetho weziNhlelo zoMasipala woHulumeni baseKhaya ka 2000 (uMthetho No. 32 ka 2000).

**MNU. SE HLOMUKA, ILUNGU LESISHAYAMTHETHO SESIFUNDAZWE**

iLungu loMkhandlu oPhethe esiFundazweni saKwaZulu-Natali
elibhekele ezokubusa ngokubambisana



cogta

Department:
Cooperative Governance and Traditional Affairs
PROVINCE OF KWAZULU-NATAL

CONSOLIDATED ANNUAL MUNICIPAL PERFORMANCE REPORT

In terms of Section 47 of the Municipal Systems
Act, No. 32 of 2000

FOR THE 2018/2019 FINANCIAL YEAR

FOREWORD



SE Hlomuka, MPL
MEC for Cooperative Governance and Traditional Affairs
KwaZulu-Natal

The sphere of local government derives its mandate from The Constitution of the Republic of South Africa (1996). This includes: provision of democratic and accountable government for local communities, ensuring the provision of services to communities in a sustainable manner, promoting social and economic development, promoting a safe and healthy environment and encouraging the involvement of communities and community organizations in matters of local government.

This mandate places squarely at the coalface of service delivery and economic development. However, I am glad to say that, despite the numerous and persistent challenges, including that of working in a difficult economic climate and, most recently, the global Covid-19 pandemic, KZN's 54 municipalities continue to improve the lives of our citizens.

The fact that most municipalities work under enormous pressure due to limited financial and human resource capacity is not a secret. However, this has not stopped them from making tangible progress in delivering services, providing economic opportunities and enhancing revenue in order to improve financial viability.

This progress would not be possible without our hands-on approach which recognizes that our support programme must be tailor-made to the specific needs of individual municipalities and that the correct implementation of local government's mandate for service delivery must at times be enforced.

An assessment of the audit reports of our municipalities highlights a critical issue of consequence management and whilst this department has undertaken both its support and monitoring role in

|

providing the necessary frameworks and training for municipal officials and councilors, the incidence of unauthorized, irregular, fruitless and wasteful expenditure has not improved as much as we would have liked. We will continue to devote our energy towards ensuring that this is significantly reduced.

As we strive to realize the ideals of a democratic and developmental local government, we continue to place due emphasis on professionalism, effectiveness, efficiency and adherence to the laws regulating good and clean governance in our municipalities.

It is our firm belief that good performance must be rewarded while, at the same time, we need to discourage poor performance wherever and wherever it manifests itself. Our solution to the challenges in our municipalities relies on a strict application of consequence management in every layer of municipal performance. The Section 47 Report I am hereby presenting to the Provincial Legislature essentially subscribes to this approach.



SE Hlomuka MPL

KwaZulu-Natal MEC for Cooperative Governance and Traditional Affairs

June 2020

Table of Contents

FOREWORD	1
ANNUAL REPORT	5
1. INTRODUCTION AND LEGISLATIVE PROVISIONS	6
1.1. PUBLIC PARTICIPATION: PUTTING PEOPLE FIRST	8
1.2. BASIC SERVICES: CREATING CONDITIONS FOR DECENT LIVING	8
1.3. GOOD GOVERNANCE	8
1.4. SOUND FINANCIAL MANAGEMENT	9
1.5. BUILDING CAPABLE INSTITUTIONS AND ADMINISTRATIONS	9
2. METHODOLOGY	14
2.1. PROVINCIAL REPORTING PROCESS	16
2.2. ASSESSMENT TOOL AND SUPPORT PLANS	17
2.3. MUNICIPAL PERFORMANCE ASSESSMENT MODEL	19
2.4. PERFORMANCE ASSESSMENT PROCESS	19
2.5. ALIGNMENT BETWEEN BACK TO BASIC AND KEY PERFORMANCE AREAS	20
2.6. IDP ASSESSMENT	21
2.7. ASSESSMENT IN TERMS OF AUDITOR GENERAL (AG)	23
2.8. ASSESSMENT OF MUNICIPALITY'S ANNUAL PERFORMANCE REPORT	28
2.9. OVERALL PERFORMANCE OF MUNICIPALITIES	33
3. STRATEGIC ISSUES ADDRESSED AND INTERVENTIONS UNDERTAKEN	35
4. STATUS OF MUNICIPAL SERVICES IN KZN	38
4.1. WATER AND SANITATION	38
4.2. ELECTRICITY	41
4.3. OPERATIONS AND MAINTENANCE	42
5. ANALYSIS PER INDICATOR	46
5.1. PILLAR 1 - PUTTING PEOPLE FIRST	47
5.1.1. WARD COMMITTEE MEETINGS	47
5.2. PILLAR 2 - SERVICE DELIVERY	51
5.2.1. INDIGENT REGISTER	51
5.2.2. FREE BASIC PROVISIONS	55
5.2.3. HOUSEHOLDS WITH ACCESS TO BASIC WATER AND SANITATION	58
5.2.4. HOUSEHOLDS WITH ACCESS TO ELECTRICITY	60
5.2.5. HOUSEHOLDS WITH ACCESS TO REFUSE REMOVAL	63
5.2.6. PERCENTAGE OF NEW HOUSING UNITS CONSTRUCTED	66
5.2.7. APPROVED ROADS MAINTENANCE PLAN	69

5.2.8.	<u>LOCAL ECONOMIC DEVELOPMENT</u>	76
5.3.	<u>PILLAR 3 - GOOD GOVERNANCE</u>	79
5.3.1.	<u>COUNCIL MEETINGS</u>	79
5.3.2.	<u>TRADITIONAL LEADERSHIP PARTICIPATION AT COUNCIL MEETINGS</u>	83
5.3.3.	<u>OVERSIGHT AND AUDIT COMMITTEES</u>	86
5.4.	<u>PILLAR 4 - SOUND FINANCIAL MANAGEMENT</u>	90
5.4.1.	<u>AUDIT OPINION</u>	90
5.4.2.	<u>MIG EXPENDITURE</u>	95
5.4.3.	<u>FREE BASIC SERVICES EXPENDITURE</u>	98
5.4.4.	<u>CAPTITAL BUDGET EXPENDITURE</u>	101
5.4.5.	<u>DEBTORS MANAGEMENT</u>	103
5.4.6.	<u>IRREGULAR, FRUITLESS AND WASTEFUL EXPENDITURE</u>	107
5.4.7.	<u>BUDGET IMPLEMENTATION - CASH BACK OF CONDITIONAL GRANTS</u>	110
5.5.	<u>PILLAR 5 – BUILDING CAPABLE LOCAL GOVERNMENT INSTITUTIONS</u>	114
5.5.1.	<u>SECTION 54/56 POSITION</u>	114
5.5.2.	<u>APPROVED ORGANOGRAM</u>	117
5.5.3.	<u>WORKPLACE SKILLS PLAN</u>	120
6.	<u>CONCLUSION</u>	123

ANNUAL REPORT

**In terms of Section 47 of the Municipal
Systems Act, No. 32 of 2000**

FOR THE 2018/2019 FINANCIAL YEAR

1. INTRODUCTION AND LEGISLATIVE PROVISIONS

Local government has been tasked by Section 152 of the Constitution to provide democratic and accountable local government, ensure sustainable service delivery, promote social and economic development, promote a safe and healthy environment, and ensure community participation, while Section 154 requires national and provincial government to support local government in its capacity to meet these objects

The section 47 report is a key deliverable for stakeholders including the provincial legislature to assess, monitor and gauge the performance of municipalities in KwaZulu-Natal in the delivery of service for 18/19 financial year.

The purpose of this Consolidated Annual Municipal Performance Report is to report on progress being made by Municipalities towards achieving the overall goal of “a better life for all”. Furthermore, the report serves as a complete and consolidated report to the communities and other stakeholders in keeping with the principles of transparency and accountability of government to the citizens. It subscribes to the South African developmental nature of participatory democracy and co-operative governance and response to the overall performance of local government in the province.

The purpose of this Consolidated Annual Municipal Performance Report is to report on progress being made by Municipalities towards achieving the overall goal of “a better life for all”. Furthermore, the report serves as a complete and consolidated report to the communities and other stakeholders in keeping with the principles of transparency and accountability of government to the citizens. It subscribes to the South African developmental nature of participatory democracy and co-operative governance and response to the overall performance of local government in the province.

The report is prepared in line with the Back to Basics programme of government, and the methodology utilises the quarterly Back to Basics municipal assessments as a basis for the consolidated assessment of municipalities in the province. These assessments are consolidated to provide an annual reflection of the performance of each municipality. This information is then supplemented and compared with the Auditor-General audit findings outcome for the same financial year, as well as the IDP credibility assessments, an assessment of the audited Section 46 Annual Performance Reports of the municipalities. This comparative assessment serves then to provide an overall consolidated performance assessment of all the municipalities in the province.

The Consolidated Municipal Performance Report is compiled in terms of the legislative requirements of Chapter 6 of the Municipal Systems Act No. 32 of 2000 and Chapter 12 of the Municipal Finance Management Act No. 56 of 2003. The Municipal Systems Act prescribes the role of each sphere of government in municipal performance reporting.

- ❖ Section 47 of the Municipal Systems Act, 32 of 2000, states that:

The MEC for Local Government must annually compile and submit to the Provincial Legislature and the Minister a Consolidated report on the performance of Municipalities in the Province.

The report must:

- a) Identify Municipalities that under-performed during the year;*
- b) Propose remedial action to be taken; and*
- c) Be published in the Provincial Gazette.*

The MEC for Local Government must submit a copy of the report to the National Council of Provinces.

Based on these legislative provisions, the MEC for Local Government is required to report on consolidated performance of the municipalities in the province, in line with Section 47 of the MSA, identify municipalities that under-performed, and propose remedial action to be taken in this regard.

- ❖ Section 46 (1) of the Municipal Systems Act (MSA) 32 of 2000, states that:

Municipality must prepare for each financial year a performance report reflecting:

- a) The performance of the municipality and of each external Service provider during that financial year;*
- b) A comparison of the performances referred to paragraph (a) against set targets and performances in the previous financial year; and*
- c) Measures taken to improve performance.*

An annual performance report must form part of the municipality's annual report in terms of chapter 12 of the Municipal Finance Management Act.

- ❖ Section 121 of the Municipal Finance Management Act (MFMA) 56 of 2003, requires that:

Every municipality and every entity must for each financial year prepare an annual report. The Council of a municipality must within nine months after the end of a financial year deal with the annual report of the municipality and of any municipal entity under the municipality's sole or shared control in accordance with section 129.

- ❖ Section 129 of the Municipal Finance Management Act (MFMA) 56 of 2003, requires that:

The Council of a municipality must consider the annual report of the municipality and of any municipal entity under the municipality's sole or shared control, and by no later than two months from the date on which the annual report was tabled in the council in terms of section 127, adopt an oversight report containing the council's comments on the annual report, which must include a statement whether the council:

- a) has approved the annual report with or without reservations;*
- b) has rejected the annual report; or*
- c) has referred the annual report back for revision of those components that can be revised.*

This report aims to look at a combination of indicators, which will guide the assessment of the performance of municipalities. These main indicators are the Back to Basics assessment ratings (scores), the latest Auditor-General outcomes, the latest IDP level of credibility and the level of achievements of targets in the individual Section 46 Annual Performance reports of municipalities.

The report follows the structure of B2B Pillars aligned to Key Performance Areas:

- ❖ Putting people first
- ❖ Delivering basic services
- ❖ Good governance
- ❖ Sound financial management
- ❖ Building capacity

1.1. PUBLIC PARTICIPATION: PUTTING PEOPLE FIRST

- ❖ Municipalities to implement responsive and accountable processes to communities.
- ❖ Ward committees must be functional and Councillors must meet and report back to their constituencies quarterly.
- ❖ Utilise the CDWs, Ward Committees and Ward Councillors to communicate projects earmarked for implementation.
- ❖ Municipalities must communicate their plans to deal with backlogs.
- ❖ Municipalities to monitor and act on complaints, petitions and other feedback.

1.2. BASIC SERVICES: CREATING CONDITIONS FOR DECENT LIVING

- ❖ Deliver the basic services: Basic electricity, basic water, sanitation, waste removal etc.
- ❖ Ensure that services such as cutting grass, patching potholes, working robots and streetlights and consistent refuse removal are provided.
- ❖ Council to ensure proper maintenance and immediate addressing of outages or maintenance issues.
- ❖ Municipalities must improve mechanisms to deliver new infrastructure at a faster pace whilst adhering to the relevant standards.
- ❖ Focus must be placed on the operations and maintenance of existing infrastructure to ensure continuity of service provision.

1.3. GOOD GOVERNANCE

- ❖ Municipalities will ensure transparency, accountability and regular engagements with communities.
- ❖ All municipal council structures must be functional and meet regularly.
- ❖ Functional oversight committees must be in place, e.g. Audit Committee and MPAC's.

1.4. SOUND FINANCIAL MANAGEMENT

- ❖ All municipalities must have a functional financial management system which includes rigorous internal controls.
- ❖ Cut wasteful expenditure.
- ❖ SCM structures and controls with appropriate oversight.
- ❖ Cash-backed budgets.
- ❖ Post Audit Action Plans are addressed.
- ❖ Act decisively against fraud and corruption.
- ❖ Supply Chain Management structures in place and functional according to regulations.

1.5. BUILDING CAPABLE INSTITUTIONS AND ADMINISTRATIONS

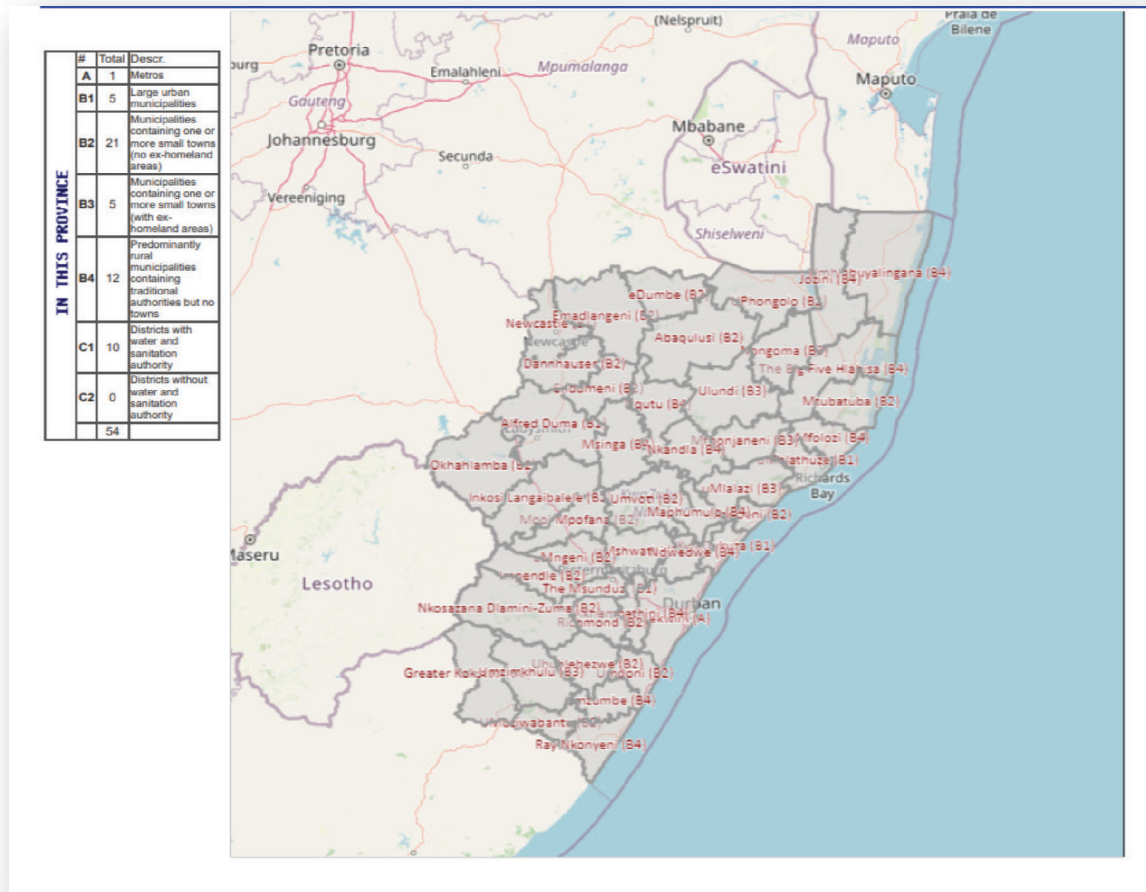
- ❖ Municipalities to enforce competency standards for managers and appoint persons with the requisite skills, expertise and qualifications.
- ❖ All staff to sign performance agreements.
- ❖ Implement and manage performance management systems.

OBJECTIVE OF THE REPORT

- ❖ Section 47 of the Municipal Systems Act, 32 of 2000 says that: (1) The MEC for local government must annually compile and submit to the Provincial Legislatures and the Minister a consolidated report on the performance of municipalities in the province. (2) The report must: a) identify municipalities that under-performed during the year; b) propose remedial action to be taken; and c) be published in the Provincial Gazette. (3) The MEC for local government must submit a copy of the report to the National Council of Provinces.
- ❖ The main purpose of this report is to account to Provincial legislature and to the citizens of South Africa on progress made by municipalities towards achieving the overall goal of “a better life for all”.
- ❖ Furthermore; it is a key performance report to the communities and other stakeholders in keeping with the principles of transparency and accountability of government to the citizens.

OVERVIEW OF MUNICIPALITIES IN KWAZULU NATAL

FIGURE 1: MAP OF KWAZULU NATAL



(Source: Municipal IQ)

TABLE 1: MUNICIPALITIES IN KWAZULU NATAL IN THE CURRENT TERM

Metro	District	Local
Ethekwini	Amajuba	Dannhauser Emadlangeni Newcastle
	Harry Gwala	Greater Kokstad Nkosazana Dlamini-Zuma Ubuhlebezwe Umzimkhulu
	iLembe	KwaDukuza Mandeni Maphumulo Ndwedwe
	King Cetshwayo	Mfolozi Mthonjaneni Nkandla uMhlathuze uMlalazi
	Ugu	Ray Nkonyeni Umdoni UMuziwabantu Umzumbe
	UMgungundlovu	Impendle Mkhambathini Mooi Mpoana Richmond The Msunduzi uMngeni uMshwathi
	Umkhanyakude	Jozini Mtubatuba The Big Five Hlabisa Umhlabyalingana
	Umzinyathi	Endumeni Msinga Nqutu Umvoti
	Uthukela	Alfred Duma Inkosi Langaibalele Okhahlamba
	Zululand	Abaqulusi eDumbe Nongoma Ulundi UPhongolo

Chapter 5 (sections 83 to 89) of the Municipal Structures Act, Act 117 of 1998 (Structures Act) clarifies the functions and powers of municipalities. District municipalities have the responsibility for ensuring integrated development planning for the district; the bulk supply of water, electricity, sanitation and sewage infrastructure; and the provision and maintenance of a range of other district-wide municipal services and infrastructure.

A local municipality has the functions and powers assigned to it in terms of Sections 156 and 229 of the Constitution, excluding those assigned to the district.

TABLE 2: CLASSES OF MUNICIPALITIES IN KWAZULU NATAL

Class	Total	Descr.
A	1	Metros
B1	5	Large urban municipalities
B2	21	Municipalities containing one or more small towns (no ex-homeland areas)
B3	5	Municipalities containing one or more small towns (with ex-homeland areas)
B4	12	Predominantly rural municipalities containing traditional authorities but no towns
C1	10	Districts with water and sanitation authority
C2	0	Districts without water and sanitation authority
	54	

Population changes between 2016 and 2019 for all municipalities and the extent to which population has changed over a four-year period.

According to Municipal IQ in 2019 South Africa had a total population of 57 165 538 and KwaZulu-Natal with a population of 10 813 839 made up 18.9% of the national population of South Africa.

KwaZulu-Natal was home to 10 813 839 residents in 2019, compared to a population of 10 608 898 in 2016. This means the population has increased by 1.9% between 2016 and 2019, compared to the average population growth nationally over this period of 4.3%.

TABLE 3: POPULATION PER MUNICIPALITY IN KWAZULU NATAL

Municipality	2016 Population	2017 Population	2018 Population	2019 Population	Population Change
Abaqulusi Local Municipality	226 562	228 931	231 301	233 670	3.1% ↑
Alfred Duma Local Municipality	340 114	340 181	340 249	340 316	0.1% ↑
Dannhauser Local Municipality	103 016	103 032	103 048	103 063	0.0% ↑
eDumbe Local Municipality	81 959	81 940	81 921	81 903	-0.1% ↓
Emadlangeni Local Municipality	35 525	35 741	35 958	36 174	1.8% ↑
Endumeni Local Municipality	71 743	73 119	74 495	75 871	5.8% ↑
Ethekwini Metropolitan Municipality	3 669 968	3 708 624	3 747 281	3 785 937	3.2% ↑
Greater Kokstad Local Municipality	70 708	71 653	72 598	73 543	4.0% ↑
Impendle Local Municipality	26 651	25 905	25 159	24 412	-8.4% ↓
Inkosi Langaibalele Local Municipality	203 986	205 538	207 090	208 641	2.3% ↑
Jozini Local Municipality	187 650	187 880	188 109	188 339	0.4% ↑
KwaDukuza Local Municipality	262 878	269 216	275 554	281 893	7.2% ↑
Mandeni Local Municipality	143 454	144 529	145 604	146 679	2.2% ↑
Maphumulo Local Municipality	84 765	82 373	79 981	77 589	-8.5% ↓
Mfolozi Local Municipality	146 271	148 892	151 514	154 136	5.4% ↑
Mkhambathini Local Municipality	52 866	52 453	52 039	51 626	-2.3% ↓
Mooi Mpfana Local Municipality	33 954	33 762	33 570	33 378	-1.7% ↓
Msinga Local Municipality	170 081	170 268	170 455	170 642	0.3% ↑
Mthonjaneni Local Municipality	78 961	78 040	77 120	76 199	-3.5% ↓
Mtubatuba Local Municipality	190 228	193 188	196 149	199 109	4.7% ↑
Ndwedwe Local Municipality	138 923	138 543	138 164	137 784	-0.8% ↓
Newcastle Local Municipality	378 364	381 389	384 415	387 440	2.4% ↑
Nkandla Local Municipality	104 823	102 904	100 986	99 067	-5.5% ↓
Nkosazana Dlamini-Zuma Local Municipality	105 423	104 491	103 559	102 626	-2.7% ↓
Nongoma Local Municipality	193 141	192 787	192 434	192 080	-0.5% ↓
Nqutu Local Municipality	163 251	162 840	162 429	162 017	-0.8% ↓
Okhahlamba Local Municipality	129 140	128 554	127 969	127 383	-1.4% ↓
Ray Nkonyeni Local Municipality	326 713	330 321	333 928	337 536	3.3% ↑
Richmond Local Municipality	66 699	66 930	67 162	67 394	1.0% ↑
The Big Five Hlabisa Local Municipality	110 345	110 985	111 624	112 264	1.7% ↑
The Msunduzi Local Municipality	656 271	663 167	670 062	676 958	3.2% ↑
Ubuhlebezwe Local Municipality	115 408	116 305	117 201	118 098	2.3% ↑
Ulundi Local Municipality	188 183	188 156	188 129	188 103	0.0% ↓
Umdoni Local Municipality	122 952	121 459	119 967	118 475	-3.6% ↓
Umhlabyalingana Local Municipality	163 876	165 296	166 717	168 138	2.6% ↑
uMhlathuze Local Municipality	378 379	381 499	384 619	387 740	2.5% ↑
uMlalazi Local Municipality	209 863	209 115	208 367	207 619	-1.1% ↓
uMngeni Local Municipality	103 839	105 835	107 831	109 828	5.8% ↑
uMshwathi Local Municipality	105 371	105 168	104 964	104 761	-0.6% ↓
UMuziwabantu Local Municipality	98 671	99 093	99 516	99 939	1.3% ↑
Umvoti Local Municipality	125 926	128 168	130 410	132 652	5.3% ↑
Umzimkhulu Local Municipality	183 284	183 880	184 477	185 073	1.0% ↑
Umzumbe Local Municipality	133 227	129 190	125 154	121 118	-9.1% ↓
UPhongo Local Municipality	125 486	125 866	126 246	126 626	0.9% ↑

(Source: Stats SA)

FIGURE 2: PROTESTS AT KWAZULU-NATAL MUNICIPALITIES, JULY 2016 TO JUNE 2019

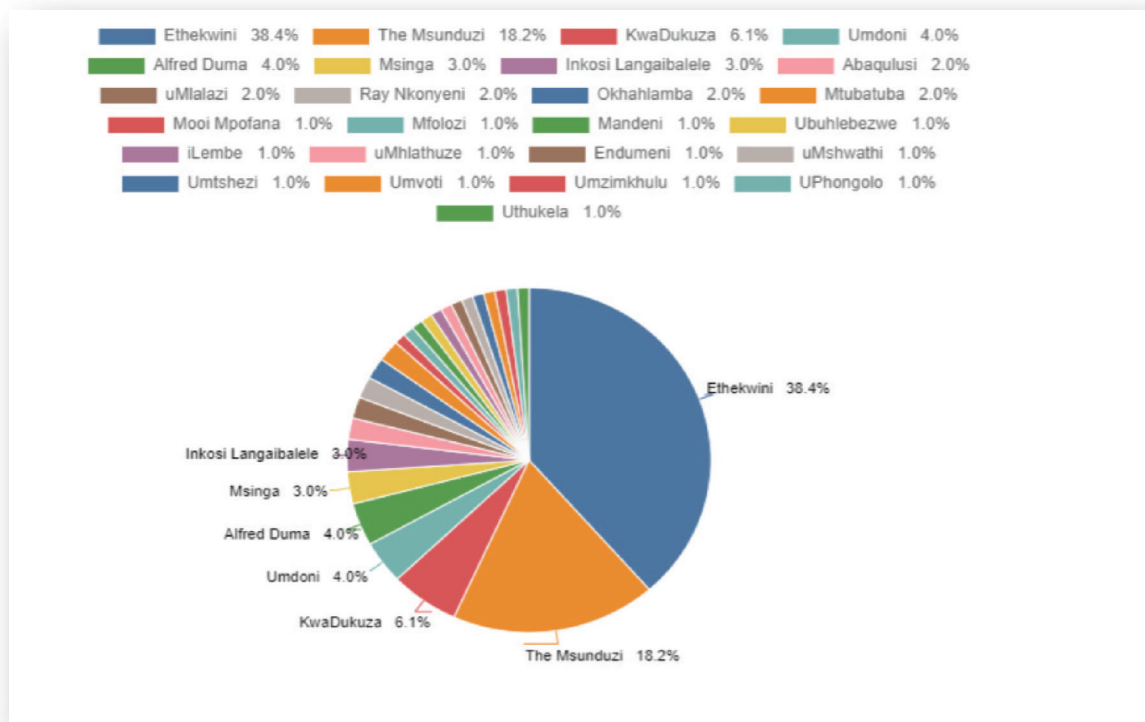
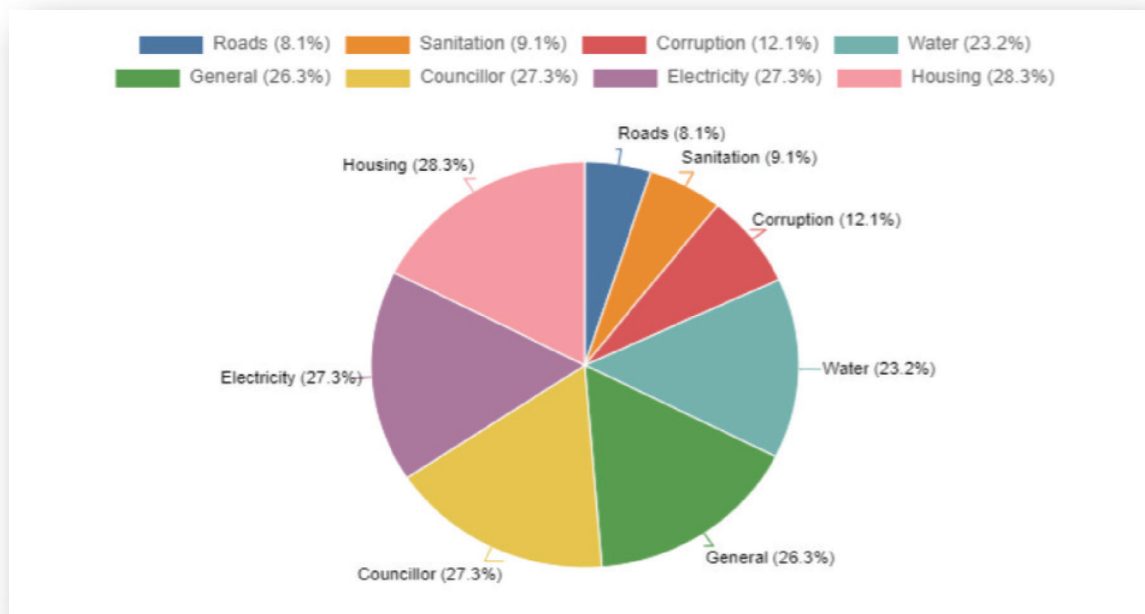


FIGURE 3: GRIEVANCES AT KWAZULU-NATAL MUNICIPALITIES, JULY 2016 TO JUNE



(Source: Municipal IQ)

2. METHODOLOGY

According to the provisions of the Municipal Systems Act, 32 of 2000, municipalities must monitor and measure the progress of their performance by preparing quarterly and midyear performance reports, in terms of Chapter 6 of the MSA, on performance management systems.

The primary source of data for compilation of this report where:

- ❖ 2018/19 B2B assessment results;
- ❖ 2018/19 Audit Outcomes; and
- ❖ IDP's

Secondary sources used:

- ❖ 18/19 audited Financial statements
- ❖ Quarterly and mid-term performance reports, IDPs, 2018/19
- ❖ AGs report on performance of municipalities

The information gathered during the process of compiling the Section 47 Report, serves as the principle guidance for the identification of underperforming municipalities. This information is acquired quarterly during the course of the municipal financial year, as part of quarterly performance assessments conducted by the KwaZulu-Natal Department of Co-operative Governance and Traditional Affairs (COGTA). Section 47(2) (a) of the Municipal Systems Act requires the MEC to identify municipalities that under-performed during the year. This identification is done as part of the gathering and assessment of applicable performance information during the year, utilising the Back to Basics municipal performance assessment process.

The final set of information per municipality is utilised for 2 main purposes. :

- ❖ Firstly, to identify municipalities which have underperformed per indicator ;
- ❖ Secondly, to identify specific areas in which municipalities have not performed in accordance with the required norms and standards. These areas of underperformance are communicated formally to all municipalities and are also considered and utilised for the preparation of support plans (as part of the Back to Basic programme) to assist the municipalities to improve its performance in these areas. This information is also communicated internally in the Department, to its Business Units for corrective action based support to municipalities.

The methodology utilised in developing this report, depends on the collection of data from various data sources, which accumulates into a report that reflects the overall performance of municipalities in the province. The most pertinent data is consolidated in the report on the performance of Municipalities in the Province. The data that is consolidated and utilised for the final consolidated report consists of the following criteria:

- ❖ 2018/19 B2B assessment results
- ❖ 2018/19 Audit Outcomes
- ❖ Latest IDP Credibility
- ❖ Section 46 Performance
- ❖ Other Key Fundamental Considerations

The data sets as per the above criteria are generated by various parties, responsible for the particular mandate, such as COGTA Business units and the Auditor-General. In certain instances where information was not made available these have been indicated with an asterisk (*)

The following methods for compiling each of the above data sets apply:

❖ **2018/19 Assessment Results**

Performance information for all municipalities are gathered and compiled through an extensive participatory and consultative process. The Department, through its Back to Basics Programme, gathers and analyses quarterly performance information. The quarterly performance information is gathered through the Comprehensive Municipal Monitoring and Evaluation Tool (CMET) on a quarterly basis. The information gathered during the quarterly assessment process is used as a basis for compiling the annual and accumulated information which are used for this consolidated performance report.

❖ **2018/19 Audit Outcomes**

In its annual audits, the Auditor-General of South Africa (AGSA) examines the following aspects:

- Fair presentation and absence of material misstatements in financial statements
- Reliable and credible performance information for purposes of reporting on predetermined performance objectives
- Compliance with all legislation governing financial matters.

The results of the auditing process by the Auditor-General of South Africa are included in the overall assessment of the performance of municipalities in the province.

❖ **Latest IDP Credibility**

The Integrated Development Plans (IDPs) of municipalities are assessed annually in terms of Section 32 of the Municipal Systems Act, to determine its levels of credibility, in line with the IDP assessment criteria developed to determine the credibility. The credibility rating of the IDPs that were reviewed during 2018/19 is included in the overall assessment of the performance of municipalities in the province.

❖ **Section 46 Performance**

Annual Performance reports of municipalities, as drafted in terms of Section 46 of the Municipal Systems Act are assessed as part of the overall consolidated municipal performance assessment. In particular, the levels of achievement of targets as per the pre-determined objectives of municipalities are calculated and considered as part of the overall assessment of the performance of municipalities in the province.

❖ **Other Key Fundamental Considerations**

The quarterly Back to Basics assessments of municipalities takes cognisance of key fundamental indicators which might adversely affect the functionality and performance of a municipality. Any such applicable factors were also considered and included in the final consolidated assessments.

❖ **Categorisation and final Consolidated Municipal Performance**

For the purpose of enabling comparative consolidated performance assessments of municipalities, municipalities were categorized as Small, Medium to Large, District and Municipalities Providing All Services (Special) municipalities based on the provisions of items 2,3 and 4 of Government Gazette Notice No. 1032 dated 7 December 2012 which determines that the Municipalities' population and their "own" income (excluding grants from the National and Provincial focus) are the two factors to be used. Municipalities were categorised as Special Municipalities as they provided all the basic services (i.e. water, sanitation, electricity, refuse removal and housing).

The overall performance of municipalities were rated in terms of the quarterly assessment process and used as a basis for compiling the annual and accumulated information.

2.1. PROVINCIAL REPORTING PROCESS

Performance information for all municipalities are gathered and compiled through an extensive participatory and consultative process. The Department, through its Back to Basics Programme, gathered and analysed quarterly performance information. The information gathered during the quarterly assessment process was used as a basis for compiling the annual and accumulated information which are used for this consolidated performance report. This information is then scrutinised by various role players and final verification of the information is done in consultation with the Municipalities and the Departmental Directorates responsible for particular functions.

Particular care is taken to ensure that the information reflected in the report is accurate, based on the various processes and sources of gathering and confirming the information. The data quality checks and data profiling is unlikely to be perfect and it must be accepted that regardless of all the best necessary care being taken to avoid it, certain anomalies in the data might still be prevalent.

2.2. ASSESSMENT TOOL AND SUPPORT PLANS

With the introduction of the Back to Basics Programme a new assessment tool was developed to assess the B2B programme. This tool contains a number of primary and secondary indicators, consisting of mostly quantitative metrics, but also qualitative information. These indicators measure whether municipalities are performing in terms of the 'basics', namely:

- ❖ Putting people first;
- ❖ Delivering basic services;
- ❖ Good governance;
- ❖ Sound financial management; and
- ❖ Building capable institutions.

The promotion of performance measurement through the development of performance indicators and service standards to improve the quality of service in local government is highlighted in the Local Government Back to Basics strategy governments planned programme of change for municipalities.

As such, the indicators were instituted in line with these 5 pillars of the B2B Programme, and aligned with the Indicators proposed by the national Department of Co-operative Governance (DCOG). The following table reflects these indicators. These indicators were weighted and used for the scoring of municipalities that are part of this report.

A set of key indicators were identified and utilised for the quarterly and ultimately the final annual scoring of municipalities under the different categories of municipalities in this report. A detailed Provincial-wide analysis of most of the key indicators identified follows later in this report.

TABLE 4: BACK TO BASICS KEY PERFORMANCE INDICATORS USED FOR REPORTING (2018-2019)

PILLAR 1: PUTTING PEOPLE FIRST	
1	Number of Ward Committee meetings held per month in the past quarter (per ward)
2	Number of ward committee reports submitted per ward
3	Number of sectoral reports submitted per ward committee per month
4	Number of wards where community meetings were held
PILLAR 2: DELIVERING BASIC SERVICES	
5	Percentage of households with access to potable water
6	Percentage of households served with a sanitation facility
7	Percentage of households served with electricity.
8	Percentage of planned new housing units constructed
9	Percentage of households which have access to refuse removal
10	A municipal approved roads maintenance plan for the year

11	Percentage of targeted municipal roads maintained in terms of the Municipality's approved maintenance plan
12	Indigent Register
13	Percentage of registered indigent households receiving Free Basic Water
14	Percentage of registered indigent households receiving Free Basic Electricity
15	Percentage of registered indigent households receiving Free Basic Refuse Removal
16	Percentage of jobs maintained in the CWP programme
17	Percentage of Municipal budget set aside for SMME's / Coops supported in implementing projects towards job creation
18	Age analysis (updating) of the LED Strategy
PILLAR 3: GOOD GOVERNANCE	
19	Number of Council meetings held over the past Quarter
20	Number of EXCO meetings held
21	Percentage of functional Portfolio Committees
22	Number of Audit Committee meetings held
23	Number of Audit Committee reports submitted to Council
24	Number of MPAC meetings held
25	Percentage of functional IGR structures (Mayors, MM, and District Technical Fora)
PILLAR 4: SOUND FINANCIAL MANAGEMENT	
26	% Audit Queries resolved
27	% of MIG Expenditure
28	% allocation to free Basic Services Spent (Annual)
29	% of operating budget spent
30	% of Repairs and Maintenance spent
31	% of Debtors Collection Rate
32	Outstanding Debtors (>120 days)
33	Cash Backing of Conditional Grants
34	% of Irregular, Fruitless and Waste Expenditure incurred
35	% of Irregular, Fruitless and Waste Expenditure resolved
36	% Capital Budget Spent
PILLAR 5: BUILDING CAPABLE LOCAL GOVERNMENT INSTITUTIONS	
37	Number of Section 54/56 posts filled
38	Number of vacant budgeted posts against approved organogram
39	% of budget spent on implementing Workplace Skill Plan.

2.3. MUNICIPAL PERFORMANCE ASSESSMENT MODEL

The system is based on the quarterly provincial B2B assessment tool, which consists of 39 key indicators with related secondary indicators and qualitative data inputs per indicator. As alluded to earlier in the report, these indicators are in line with the predetermined norms and standards.

The requirement to increase the rate and quality of service delivery at Local Government level has led to the assessment of Municipal Performance to identify if municipalities are performing either functionally, or have challenges and require assistance. For those municipalities that require assistance the intention is to recommend remedial action, where appropriate as required by Section 47 of the Local Government Municipal Systems Act.

The final assessment is determined by firstly using the annual B2B as a base and then giving consideration to the key/core fundamental indicators, already alluded to under the Main Report. This annualised assessment was used, but consideration was also given to the key fundamental indicators listed above in determining the final annual assessment given under within the main report.

2.4. PERFORMANCE ASSESSMENT PROCESS

The following actions and steps are followed when the performance assessment model, described above, was applied for the quarterly assessment process:

- ❖ Circulation of the template to all 54 KZN municipalities.
- ❖ Submission of the completed reporting template to CoGTA by municipalities
- ❖ Further collection and/or verification of municipal performance information from various CoGTA Business Units responsible for certain specialist indicators.
- ❖ Assessment and gap analysis conducted based on performance standards that were developed per indicator and the portfolio of evidence identified to determine the level of functionality.
- ❖ The functionality assessment is done, based on the relevant standards achieved together with the portfolio of evidence submitted.
- ❖ Presentation of results and gap analysis presented to municipalities
- ❖ All financial Indicators are accumulative - assistance in respect of the financial indicators provided by the COGTA : Municipal Finance Unit
- ❖ Any Municipality that is currently under any COGTA intervention will be regarded as requiring assistance regardless of their quarterly performance.
- ❖ For the overall assessment of performance of municipalities a new process was followed. Under this arrangement, various mechanisms such as progress on Support Plans, Treasury Assessment, A G Audit Outcome, Local Government Champions assessments, IDP assessment results and other reports are combined with the use of indicators to produce a consolidated picture of the overall functionality of each municipality.

2.5. ALIGNMENT BETWEEN BACK TO BASIC AND KEY PERFORMANCE AREAS

This report is aligned to the 5 pillars of the Back to Basics Programme. This approach was utilised, to standardise and streamline the quarterly assessments as required and done in terms of the quarterly Back to Basics assessments and ensure alignment with the Section 47 report.

It is recognised that the MSA regulations (2006) make reference to 5 Key Performance Areas for the assessment of Municipal Managers and that these Key Performance Areas have been utilised by municipalities to align to its strategic planning processes and therefore its Integrated Development Plans and performance management systems. It is however imperative that municipalities embrace the discourse of strategic government programmes like the Back to Basics Programme.

It is with this consideration in mind that the Section 47 report has been structured around the 5 Pillars of the Back to Basics Programme. The indicators utilised for the assessment of municipal performance are however also aligned with the 5 Key Performance Areas of municipalities, and the following table serves to indicate this alignment:

TABLE 5: ALIGNMENT BETWEEN BACK TO BASICS AND KEY PERFORMANCE AREAS

INDICATORS	PILLARS	KEY PERFORMANCE AREA
Number of Ward Committee meetings held per month in the past quarter (per ward)	Putting People First	KPA 5: Good Governance And Public Participation
Number of ward committee reports submitted per ward		
Number of sectoral reports submitted per ward committee per month		
Number of wards where community meetings were held		
% of households with access to potable water	Delivering Basic Services	KPA 1: Basic Service Delivery
% of households served with a sanitation facility		
% of households served with electricity.		
% of planned new housing units constructed		
% of households which have access to refuse removal		
Approved roads maintenance plan for the year		
% of targeted municipal roads maintained its maintenance plan		
Indigent Register		
% of registered indigent households receiving Free Basic Water		
% of registered indigent households receiving Free Basic Electricity		
Delivering Basic Services		
Number of Council meetings held over the past Quarter	Good Governance	KPA 5: Good Governance And Public Participation
Number of EXCO meetings held		
Percentage of functional Portfolio Committees		
Number of Audit Committee meetings held		
Number of Audit Committee reports submitted to Council		
Number of MPAC meetings held		
% of functional IGR structures		

INDICATORS	PILLARS	KEY PERFORMANCE AREA
% Audit Queries resolved	Sound Financial Management	KPA 4: Municipal Financial Viability And Management
% of MIG Expenditure		
% allocation to free Basic Services Spent (Annual)		
% of operating budget spent		
% of Repairs and Maintenance spent		
% of Debtors Collection Rate		
Outstanding Debtors (>120 days)		
Cash Backing of Conditional Grants		
% of Irregular, Fruitless and Waste Expenditure incurred		
% of Irregular, Fruitless and Waste Expenditure resolved		
% Capital Budget Spent		
Number of Section 54/56 posts filled	Building Capable Local Government Institutions	KPA 2: Municipal Institutional Development And Transformation
Number of vacant budgeted posts against approved organogram		
% of budget spent on implementing Workplace Skill Plan.		

As per the legislative requirement in terms of Section 47 of the MSA, corrective/remedial measures must be taken for municipalities that under-performed, the response by COGTA regarding this requirement is detailed under section 4 of this report for municipalities that are in need of assistance.

2.6. IDP ASSESSMENT

The review of the adopted 2018/2019 IDP's were conducted in-house, led by the IDP Coordination Unit. The assessments of the IDPs were conducted in accordance with the following Municipal Key Performance Areas (KPA's):

- ❖ Municipal Transformation and Institutional Development;
- ❖ Local Economic Development;
- ❖ Basic Service Delivery;
- ❖ Financial Viability and Management;
- ❖ Good Governance and Public Participation; and
- ❖ Cross Cutting Interventions, including environmental, disaster management and spatial planning matters.

Individual Municipal assessments were conducted using the adopted Assessment Criteria and IDP Format Guideline.

Importance of this assessment is stipulated in Chapter 5 of the Local Government: Municipal Systems Act 32 of 2000 (MSA) and its Regulations and the Local Government: Municipal Finance Management Act 56 of 2003 (MFMA). Provincial assessments afford the provincial sphere of government an opportunity to play its monitoring and support role to municipalities as stipulate by the Constitution. In addition, the assessments provide an indication of the ability and readiness of municipalities to deliver on their legislative and Constitutional mandates.

In order to give expression to the above mentioned legislation, the Department of Local Government and Traditional Affairs annually comments on municipal IDPs in order to indicate areas where municipalities did well and those areas that require improvement.

TABLE 6: IDP ASSESSMENT (2018/2019)

Municipalities That Scored Above 76% (Top 7)	Municipalities That Scored 76% to 60%		Municipalities That Scored 59% to 50%	Municipalities That Scored below 50%
<ul style="list-style-type: none"> • Ubuhlebezwe • Umhlalabuyalingana • Uthukela • Umhlathuze • Ethekekwini • Uphongolo • Ray Nkonyeni 	<ul style="list-style-type: none"> • Umzimkhulu • Umzinyathi • Harry Gwala • Greater Kokstad • Mandeni • Ugu • Newcastle • Umshwathi • Umlalazi • Dr. Nkosazana Dlamini Zuma • Mpofana • Msunduzi • Mkhambathini • Umngeni • Okhahlamba 	<ul style="list-style-type: none"> • Umkhanyakude • Ilembe • Nquthu • King Cetshwayo • Alfred Duma • Kwadukuza • Endumeni • Abaqulusi • Mtubatuba • Ndwedwe • Umzumbe • Umvoti • Emadlangeni • Maphumulo • Richmond • Impendle • Umfolozi 	<ul style="list-style-type: none"> • Umuziwabantu • Dannhauser • Edumbe • Ulundi • Jozini • Msinga • Mthonjaneni • Umgungundlovu • Inkosi Langalibalele • Nkandla • Umdoni 	<ul style="list-style-type: none"> • Nongoma • Big Five Hlabisa • Amajuba • Zululand

The following municipalities scored less than 50% on its IDP Credibility rating for the final 2018-2019 IDPs:

- ❖ Nongoma
- ❖ Big Five Hlabisa
- ❖ Amajuba
- ❖ Zululand

Resulting from the MEC panel's report, these municipalities scored below the provincial average among other things, the following reasons:

- ❖ Non-Compliance with IDP related legislative requirements.
- ❖ Lack of Strategic logical, Systematic approach and Professional quality.
- ❖ Lack of technical and institutional feasibility of proposed interventions as well as Implementable plan.
- ❖ Lack of harmonisation of plans across all spheres of government. Sectoral alignment in the context of provincial and national priorities.

The KZN MEC for Local Government has in terms of section 32(2) of the Municipal Systems Act pronounced to the Mayors of those municipalities how they can improve their credibility rating per IDP KPA and this has been communicated with the respective municipalities.

2.7. ASSESSMENT IN TERMS OF AUDITOR GENERAL (AG)

- ❖ In its annual audits, the Auditor-General of South Africa (AGSA) examines the following aspects:
- ❖ Fair presentation and absence of material misstatements in financial statements
- ❖ Reliable and credible performance information for purposes of reporting on predetermined performance objectives
- ❖ Compliance with all legislation governing financial matters.

The audited institution achieves a clean audit when their financial statements are unqualified, with no reported audit findings in respect of either reporting on predetermined objectives or compliance with legislation.

TABLE 7: AUDITOR GENERAL OPINIONS (2018/2019)

Clean Audit	Unqualified Audit Opinions	Qualified Audit Opinions	Adverse Audit Opinion	Disclaimer Audit Opinions
<ul style="list-style-type: none"> • Okhahlamba 	<ul style="list-style-type: none"> • Harry Gwala District • King Cetshwayo District • Abaqulusi • Alfred Duma • Nongoma • eThekweni iLembe District • Nkosazana Dlamini Zuma • eMadlangeni • Endumeni • Greater Kokstad • Kwadukuza • Mandeni • Maphumulo 	<ul style="list-style-type: none"> • Richmond • Ugu District • Msunduzi • Amajuba District • Zululand District • uMgungundlovu District • uMkhanyakude District • Uthukela District • Big 5 Hlabisa • Dannhauser • Impendle • Ubuhlebezwe • Edumbe • Jozini 	<ul style="list-style-type: none"> • Inkosi Langalibalele (Finalised on 3 February 2020) 	<ul style="list-style-type: none"> • Mpofana • uMzinyathi District

Clean Audit	Unqualified Audit Opinions	Qualified Audit Opinions	Adverse Audit Opinion	Disclaimer Audit Opinions
	<ul style="list-style-type: none"> • Mfolozi • Mkhambathini • Mthonjaneni • Msinga • Ndwedwe • Newcastle • Nkandla • Nquthu • Ray Nkonyeni • Ulundi • Umdoni • Umhlabyalingana • Umhlathuze • Umlalazi • Umuziwabantu • Umvoti • Umzumbe • Uphongolo 	<ul style="list-style-type: none"> • Mtubatuba • Umngeni • Umshwathi • Umzimkhulu 		

TABLE 8: AUDIT OUTCOMES COMPARISON

No	Municipality	2017 – 2018 Audit Opinion	2018 – 2019 Audit Opinion	Comparison
1	Okhahlamba	Clean	Clean	Unchanged
2	eThekwini	Unqualified	Unqualified	Unchanged
3	Umdoni	Unqualified	Unqualified	Unchanged
4	Umzumbe	Unqualified	Unqualified	Unchanged
5	Umuziwabantu	Unqualified	Unqualified	Unchanged
6	Ray Nkonyeni	Unqualified	Unqualified	Unchanged
7	Mkhambathini	Unqualified	Unqualified	Unchanged
8	Endumeni	Unqualified	Unqualified	Unchanged
9	Nqutu	Unqualified	Unqualified	Unchanged
10	Msinga	Unqualified	Unqualified	Unchanged
11	Umvoti	Unqualified	Unqualified	Unchanged
12	Newcastle	Unqualified	Unqualified	Unchanged
13	eMadlangeni	Unqualified	Unqualified	Unchanged

No	Municipality	2017 – 2018 Audit Opinion	2018 – 2019 Audit Opinion	Comparison
14	uPhongolo	Unqualified	Unqualified	Unchanged
15	Ulundi	Unqualified	Unqualified	Unchanged
16	Umhlabuyalingana	Unqualified	Unqualified	Unchanged
17	uMfolozi	Unqualified	Unqualified	Unchanged
18	uMhlathuze	Unqualified	Unqualified	Unchanged
19	uMlalazi	Unqualified	Unqualified	Unchanged
20	Mthonjaneni	Unqualified	Unqualified	Unchanged
21	Nkandla	Unqualified	Unqualified	Unchanged
22	iLembe District	Unqualified	Unqualified	Unchanged
23	Mandeni	Unqualified	Unqualified	Unchanged
24	KwaDukuza	Unqualified	Unqualified	Unchanged
25	Ndwedwe	Unqualified	Unqualified	Unchanged
26	Maphumulo	Unqualified	Unqualified	Unchanged
27	Dr Nkosazana Dlamini Zuma	Unqualified	Unqualified	Unchanged
28	Greater Kokstad	Unqualified	Unqualified	Unchanged
29	Alfred Duma	Qualified	Unqualified	Improved
30	Abaqulusi	Qualified	Unqualified	Improved
31	King Cetshwayo District	Qualified	Unqualified	Improved
32	Harry Gwala District	Qualified	Unqualified	Improved
33	Nongoma	Adverse	Unqualified	Improved
34	uMshwathi	Unqualified	Qualified	Regressed
35	Umgweni	Unqualified	Qualified	Regressed
36	eDumbe	Unqualified	Qualified	Regressed
37	uMzimkhulu	Unqualified	Qualified	Regressed
38	Jozini	Unqualified	Qualified	Regressed
39	Mtubatuba	Unqualified	Qualified	Regressed
40	uMgungundlovu District	Qualified	Qualified	Unchanged
41	Impendle	Qualified	Qualified	Unchanged
42	uThukela District	Qualified	Qualified	Unchanged
43	Amajuba District	Qualified	Qualified	Unchanged
44	Dannhauser	Qualified	Qualified	Unchanged
45	Zululand District	Qualified	Qualified	Unchanged
46	UMkhanyakude District.	Qualified	Qualified	Unchanged
47	Big Five Hlabisa	Qualified	Qualified	Unchanged
48	Ubuhlebezwe	Qualified	Qualified	Unchanged
49	Ugu District	Adverse	Qualified	Improved
50	Msunduzi	Adverse	Qualified	Improved
51	Richmond	Adverse	Qualified	Improved
52	Inkosi Langalibalele	Adverse	Adverse	Unchanged
53	UMzinyathi District	Adverse	Disclaimer	Regressed
54	Mpofana	Disclaimer	Disclaimer	Unchanged

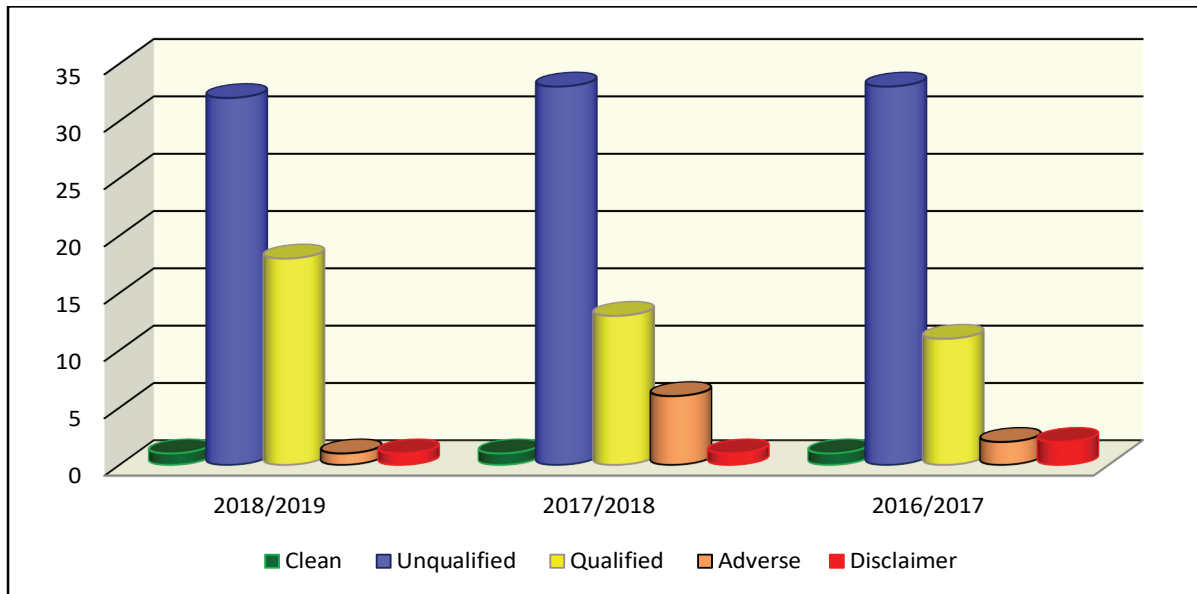
The following information presents the audit outcomes in the Province for the audited 2018-2019 financial year:

- ❖ The only Municipality that maintained its clean audit is: Okhahlamba, one (1) clean audit (2017/2018 and 2018/2019);
- ❖ There were thirty two (32) unqualified audits with findings;

- ❖ Eighteen (18) municipalities received qualified audits;
- ❖ One (1) adverse (2018/2019); and Two (2) disclaimer (2018/2019)

TABLE 9: COMPARISON OF AUDIT OPINIONS

Year	Clean Audit	Unqualified	Qualified	Adverse	Disclaimer
2018/2019	1	32	18	1	2
2017/2018	1	33	13	6	1
2016/2017	1	33	11	2	2

FIGURE 4: COMPARISON ON AUDIT OPINIONS

- ❖ Clean audits remained unchanged at 2% during the 3 years;
- ❖ Unqualified audits decreased from 33 during 2016/2017 and 2017/2018 to 32 in 2018/2019;
- ❖ Qualified audits increased from 11 during 2016/2017 and 13 during 2017/2018 to 18 during 2018/2019
- ❖ Adverse opinions decreased from 6 during 2017/2018 to 1 during 2018/2019.
- ❖ Disclaimer of opinion is currently only indicated at two municipality in 2018/2019 whereas one disclaimer was recorded during 2017/2018.
- ❖ Seven (7) municipalities regressed overall namely;
 - Edumbe
 - Jozini
 - Mtubatuba
 - Umngeni
 - Umshwathi
 - Umzimkhulu
- ❖ Thirty Nine remained unchanged;
- ❖ Eight (8) municipalities improved overall namely;
 - Harry Gwala District
 - King Cetshwayo District
 - Abaqulusi
 - Alfred Duma
 - Nongoma
 - Richmond
 - Ugu District
 - Msunduzi
- ❖ Umzinyathi regressed from an Adverse Opinion to a Disclaimer, whilst Inkosi Langalibalele remained unchanged with an adverse opinion and Mpfana remained unchanged with a Disclaimer.

Root Causes/Challenges

- ❖ Lack of strong control environment by leadership
- ❖ Poor Internal Controls during the 2018/2019 year
- ❖ Ineffective leadership on Basic controls occurred at 32% of municipalities
- ❖ Lack of basic controls of the Audit action Plan were highlighted at 91% of municipalities
- ❖ Poor record keeping at 83% of municipalities.
- ❖ Lack of daily and monthly controls occurred at 79% of municipalities
- ❖ Ineffective preventative controls due to a lack of assurance by management and leadership
- ❖ Low independent assurance by Oversight
- ❖ Additional challenges that the Auditor General faced during the 2018/2019 year were :
- ❖ Pressure placed on auditors to change conclusions – to avoid negative audit outcomes or disclosure of irregularities
- ❖ Intimidation and threats towards auditors Protest actions at municipalities had an impact on the audit process and delayed the finalisation of audits
- ❖ Recommendations made in previous years to improve outcomes and/or investigate irregularities were not implemented.

2.8. ASSESSMENT OF MUNICIPALITY'S ANNUAL PERFORMANCE REPORT

An Annual Report in relation to municipalities or municipal entities is a report contemplated in terms of Section 121 of the MFMA that requires municipalities or municipal entities for each financial year to prepare an Annual Report.

In terms of Section 127(2) of the MFMA, the Mayor of the municipality must, within seven months after the end of the financial year, table in the municipal council the annual report of the municipality and of any municipal entity under the municipality's sole or shared control.

This section is a brief assessment of the compliance and performance in terms of the municipal Annual Performance Reports, as required of municipalities in terms of Section 46 of the Municipal systems Act and as required to be included into the Municipal Annual report in terms of Section 121 (3) (c) of the Municipal Finance Management Act No. 56 of 2003.

❖ Legislative Compliance of Section 46 per Municipality

The Department has provided support to municipalities in terms of the preparation of the Section 46 Annual Performance reports, by preparing and providing a standard format for the preparation of the report. This standard template was developed to meet the requirements of Section 46 of the Municipal Systems Act (MSA), and was also aligned to the Annual Report Format as proposed by National treasury. Not all municipalities have utilised the proposed format, or met the requirements of Section 46 of the MSA. This assessment includes an analysis of the level of compliance of municipalities in terms of the requirements of Section 46 of the MSA as well as the achievements of targets by municipalities and the findings by the Auditor-General on the audited Annual Reports.

This assessment determines compliance and performance of a Municipality in terms of the municipal Annual Performance Reports, as required of municipalities in terms of Section 46 of the Municipal systems Act and must be included into the Municipal Annual report in terms of Section 121 (3) (c) of the Municipal Finance Management Act No. 56 of 2003. The assessment entails the following:

- ❖ The municipality has incorporated requirements of Section 46 of the Municipal Systems Act No. 32 of 2000 into the Annual report (MFMA Chapter 12), including the following:
- ❖ Performance of current financial year of the municipality (Section 46 (1)(a))
- ❖ Comparison with performance of previous financial year (Section 46 (1)(b))
- ❖ Measures to improve performance (Section 46 (1)(c))
- ❖ Assessment of service providers (Section 46 (1)(a))

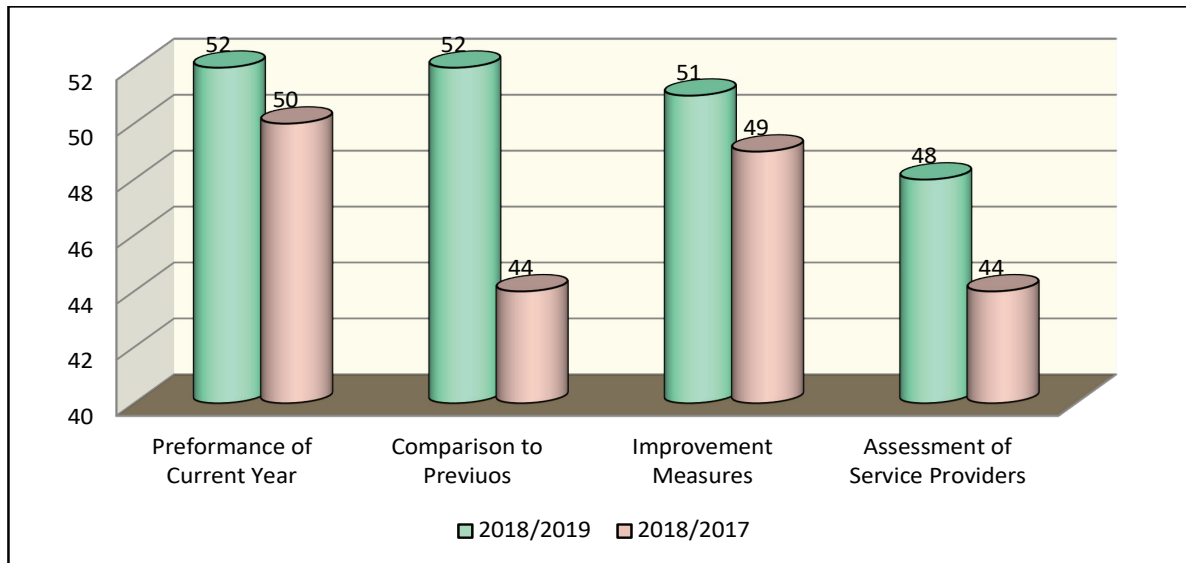
TABLE 10: ASSESSMENT OF ANNUAL PERFORMANCE REPORT

Municipality	Performance of current financial year of the municipality (Section 46 (1)(a))		Comparison with performance of previous financial year (Section 46 (1)(b))		Measures to improve performance (Section 46 (1)(c))		Assessment of service providers (Section 46 (1)(a))	
	17/18	18/19	17/18	18/19	17/18	18/19	17/18	18/19
Ugu District Municipality	Yes	Yes	Yes	Yes	Yes	Yes	No	Yes
Umdoni	Yes	Yes	Yes	Yes	Yes	Yes	Yes	Yes
Umzumbe	Yes	Yes	Yes	Yes	Yes	Yes	No	Yes
Umuziwabantu	Yes	Yes	Yes	Yes	Yes	Yes	No	Yes
Ray Nkonyeni	Yes	Yes	Yes	Yes	Yes	Yes	Yes	Yes
uMgungundlovu District Municipality	Yes	Yes	Yes	Yes	Yes	Yes	Yes	Yes
uMshwathi	Yes	Yes	Yes	Yes	Yes	Yes	Yes	Yes
Umnjeni	Yes	Yes	No	Yes	Yes	Yes	Yes	Yes
Mpofana	Yes	Yes	No	Yes	Yes	Yes	Yes	Yes
Impendle	Yes	Yes	Yes	Yes	Yes	Yes	Yes	Yes
Msunduzi	Yes	Yes	Yes	Yes	Yes	Yes	Yes	Yes
Mkhambathini	Yes	Yes	No	Yes	Yes	Yes	Yes	Yes
Richmond	Yes	Yes	No	Yes	Yes	Yes	No	Yes
uThukela District Municipality	Yes	Yes	Yes	Yes	Yes	Yes	Yes	Yes
Alfred Duma	Yes	Yes	Yes	Yes	Yes	Yes	Yes	Yes
Inkosi Langalibalele	Yes	Yes	Yes	Yes	Yes	Yes	Yes	Yes
Okhahlamba	Yes	Yes	Yes	Yes	Yes	Yes	Yes	Yes
uMzinyathi District Municipality	Yes	Yes	Yes	Yes	Yes	Yes	Yes	Yes
Endumeni	Yes	Yes	Yes	Yes	Yes	Yes	Yes	No
Nquthu	Yes	Yes	Yes	Yes	Yes	Yes	Yes	Yes
Msinga	Yes	Yes	Yes	Yes	Yes	Yes	No	Yes
Umvoti	Yes	Yes	Yes	Yes	Yes	Yes	Yes	Yes
Amajuba District Municipality	Yes	Yes	Yes	Yes	Yes	Yes	Yes	Yes
Newcastle	Yes	Yes	Yes	Yes	No	Yes	Yes	Yes
eMadlangeni	Yes	Yes	Yes	Yes	Yes	Yes	Yes	Yes
Dannhauser	Yes	Yes	Yes	Yes	Yes	Yes	No	Yes
Zululand District Municipality	Yes	Yes	Yes	Yes	Yes	Yes	Yes	Yes
eDumbe	Yes	Yes	No	Yes	Yes	Yes	Yes	Yes
uPhongolo	Yes	Yes	Yes	Yes	Yes	Yes	Yes	Yes
Abaqulusi	Yes	Yes	Yes	Yes	Yes	Yes	Yes	Yes
Nongoma	Yes	Yes	Yes	Yes	Yes	Yes	Yes	Yes
Ulundi	Yes	Yes	Yes	Yes	Yes	Yes	Yes	Yes

Municipality	Performance of current financial year of the municipality (Section 46 (1)(a))		Comparison with performance of previous financial year (Section 46 (1)(b))		Measures to improve performance (Section 46 (1)(c))		Assessment of service providers (Section 46 (1)(a))	
	17/18	18/19	17/18	18/19	17/18	18/19	17/18	18/19
uMkhanyakude District Municipality	Yes	Yes	Yes	Yes	Yes	*	Yes	Yes
Umhlabuyalingana	Yes	Yes	Yes	Yes	Yes	Yes	Yes	No
Jozini	Yes	Yes	No	Yes	Yes	Yes	Yes	No
Big five Hlabisa	Yes	*	Yes	*	Yes	*	Yes	Yes
Mtubatuba	Yes	Yes	Yes	Yes	Yes	Yes	Yes	Yes
King Cetshwayo District Municipality	Yes	Yes	Yes	Yes	Yes	Yes	Yes	Yes
uMfolozi	Yes	Yes	Yes	Yes	Yes	Yes	Yes	No
uMhlathuze	Yes	Yes	No	Yes	Yes	Yes	Yes	No
uMlalazi	Yes		Yes		Yes		Yes	Yes
Mthonjaneni	Yes	Yes	Yes	Yes	Yes	Yes	Yes	Yes
Nkandla	Yes	*	Yes	*	Yes	*	Yes	*
iLembe District Municipality	Yes	Yes	Yes	Yes	Yes	Yes	Yes	Yes
Mandeni	Yes	Yes	Yes	Yes	Yes	Yes	No	Yes
KwaDukuza	Yes	Yes	Yes	Yes	Yes	Yes	Yes	Yes
Ndwedwe	Yes	Yes	Yes	Yes	Yes	Yes	Yes	Yes
Maphumulo	Yes	Yes	Yes	Yes	Yes	Yes	No	Yes
Harry Gwala District Municipality	Yes	Yes	Yes	Yes	Yes	Yes	Yes	Yes
Dr Nkosazana Dlamini-Zuma	Yes	Yes	Yes	Yes	Yes	Yes	Yes	Yes
Greater Kokstad	Yes	Yes	Yes	Yes	Yes	Yes	Yes	Yes
Ubuhlebezwe	Yes	Yes	Yes	Yes	Yes	Yes	Yes	Yes
uMzimkhulu	Yes	Yes	Yes	Yes	Yes	Yes	Yes	Yes
eThekweni Metropolitan	Yes	Yes	Yes	Yes	Yes	Yes	Yes	Yes

TABLE 11 : COMPARISON OF ANNUAL PERFORMANCE REPORT - IN TERMS OF S46 OF MSA

Performance of current financial year of the municipality (Section 46 (1)(a))		Comparison with performance of previous financial year (Section 46 (1)(b))		Measures to improve performance (Section 46 (1)(c))		Assessment of service providers (Section 46 (1)(a))	
2017/18	2018/19	2017/18	2018/19	2017/18	2018/19	2017/18	2018/19
50	52	44	51	49	48	44	48
93%	96%	81%	94%	91%	89%	81%	89%

FIGURE 5: ASSESSMENT OF ANNUAL PERFORMANCE REPORT

- ❖ There has been an overall improvement in the legislative compliance of municipalities in terms of the Section 46 Annual Performance Reporting by municipalities.
- ❖ During 2018-2019, only 2 municipalities did not do a comparison of performance with the previous financial year, when compared to the assessment for the 2017-2018 financial year, 10 Municipalities did not do the comparison of performance in the previous financial year.
- ❖ Only 3 Municipalities did not indicate measures to improve performance, compared to 5 municipalities during the 2017-2018 financial years.
- ❖ There was an improvement in municipalities that did an assessment of service providers, showing an increase from 44 to 48 year-on-year between 2017-2018 and 2018-2019.

Overall there has been an improvement in the performance and legal compliance of municipalities' Annual Performance Reports in terms of Section 46 of the Municipal Systems Act. It should also be noted that the Auditor-General found that there was a decrease in the performance related findings in terms of Predetermined Objectives.

❖ Achievement Of Annual Performance Report Targets

TABLE 12: ACHIEVEMENT OF ANNUAL PERFORMANCE REPORT TARGETS

Municipality	2017-18		2018-19		Results	% Difference
	Targets Achieved	Targets not Achieved	Targets Achieved	Targets not Achieved		
Ugu District Municipality	73%	27%	71%	29%	Regressed	-2%
Umdoni	57%	43%	67%	33%	Improved	10%
Umzumbe	74%	26%	87%	13%	Improved	13%
Umuziwabantu	77%	23%	80%	20%	Improved	3%
Ray Nkonyeni	96%	4%	91%	9%	Regressed	-5%
uMgungundlovu District Municipality	51%	41%	34.58%	65.42%	Regressed	-24%
uMshwathi	90%	10%	78.5%	21.5%	Regressed	-12%
Umgengi	45%	55%	46%	54%	Improved	1%
Mpofana	73%	27%	40%	60%	Regressed	-33%
Impendle	79%	21%	85%	15%	Improved	6%
Msunduzi	65%	35%	49.58%	50.42%	Regressed	-15%
Mkhambathini	91%	9%	95%	5%	Improved	4%
Richmond	54%	46%	59%	41%	Improved	5%
uThukela District Municipality	75%	25%	69%	31%	Regressed	-6%
Alfred Duma	67%	33%	65%	35%	Regressed	-2%
Inkosi Langalibalele	66%	34%	65%	35%	Regressed	-1%
Okhahlamba	78%	22%	76%	24%	Regressed	-2%
uMzinyathi District Municipality	57%	43%	54%	46%	Regressed	-3%
Endumeni	79%	21%	64%	36%	Regressed	-15%
Nquthu	79%	21%	76%	24%	Regressed	-3%
Msinga	73%	27%	85%	15%	Improved	12%
Umvoti	55%	45%	58.65%	41.35%	Improved	4%
Amajuba District Municipality	53%	47%	56%	44%	Improved	3%
Newcastle	57%	43%	46%	54%	Regressed	-11%
eMadlangeni	78%	22%	*	*	*	*
Dannhauser	78%	22%	*	*	*	*
Zululand District Municipality	90%	10%	68%	32%	Regressed	-22%
eDumbe	78%	22%	91%	9%	Improved	13%
uPhongolo	65%	35%	48%	52%	Regressed	-17%
Abaqulusi	63%	37%	47%	53%	Regressed	-16%
Nongoma	68%	32%	78%	22%	Improved	10%
Ulundi	86%	14%	90%	10%	Improved	4%
uMkhanyakude District Municipality	65%	35%	64%	36%	Regressed	-1%
Umhlabuyalingana	86%	14%	85%	15%	Regressed	-1%
Jozini	57%	43%	78%	22%	Improved	21%
Big five Hlabisa	67%	33%	*	*	*	*
Mtubatuba	64%	36%	70%	30%	Improved	6%
King Cetshwayo District Municipality	83%	17%	75%	25%	Regressed	-8%
uMfolozi	86%	14%	91%	9%	Improved	5%
uMhlathuze	79%	21%	84%	16%	Improved	5%
uMlalazi	73%	27%	*	*	*	*
Mthonjaneni	71%	29%	71%	29%	Unchanged	0%

Municipality	2017-18		2018-19		Results	% Difference
	Targets Achieved	Targets not Achieved	Targets Achieved	Targets not Achieved		
Nkandla	81%	19%	95%	5%	Improved	14%
iLembe District Municipality	80%	20%	61%	39%	Regressed	-19%
Mandeni	67%	33%	72%	28%	Improved	5%
KwaDukuza	59%	41%	63%	23%	Improved	4%
Ndwedwe	83%	17%	66%	34%	Regressed	-17%
Maphumulo	61%	39%	81%	19%	Improved	20%
Harry Gwala District Municipality	68%	32%	74%	26%	Improved	6%
Dr Nkosazana Dlamini-Zuma	81%	19%	73%	27%	Regressed	-8%
Greater Kokstad	90%	10%	79%	21%	Regressed	-11%
Ubuhlebezwe	96%	4%	91%	9%	Regressed	-5%
uMzimkhulu	85%	15%	84%	16%	Regressed	-1%
eThekweni Metropolitan	76.92%	23.08%	80.79%	19.21%	Improved	4%

The table above shows the annual performance targets, based on its predetermined objectives and related targets that the municipalities have achieved in terms of its audited Annual Performance Reports, prepared in terms of Section 46 of the Municipal Systems Act.

- ❖ The performance of the municipalities when compared to the 2017/2018 were as follows :
 - 23 of 52 municipalities were able to improve their overall performance
 - 26 of 52 municipalities had regressed in their performance
- ❖ It is notable that there seems to be an overall regression of the percentage of targets that have been achieved by municipalities from the previous 2018/19 financial year, with 7 municipalities achieving less than 50% of its targets during 2018/2019 (compared to 1 during 2017/18).
- ❖ Mpofana Municipality had the lowest percentage of targets achieved of only 40% with Zululand District Municipality achieving only 68% of their predetermined objectives.
- ❖ Both Mkhambathini and Nkandla Local Municipalities were able to achieve 95% of their targets during the 2018/2019 year, with Nkandla improving by 14% from the 2017/2018 year.

2.9. OVERALL PERFORMANCE OF MUNICIPALITIES

One of the legislative requirements in terms of the MSA Section 47 is that the MEC must propose remedial action for the under-performing municipalities that were identified. Over and above the general interventions as proposed and undertaken during the financial year, Section 3 of this report gives a summary of critical challenges and interventions which were undertaken as remedial action for under-performing municipalities identified during the year.

These challenges are identified from various applicable sources, such as the IDPs, the B2B quarterly assessments and Municipal assessments concluded during June 2019 and any others and were incorporated into the individual municipal support plans that were developed during July and August

2019. Coupled with this a municipal turnaround strategy was devised which focused on the most urgent deliverables which will address underperformance in municipalities.

Part of the remedial action responses for under-performing municipalities is the satisfactory resolution to the identified key challenges. This is facilitated through the actions taken by the municipality and the related support provided by KZN COGTA and is facilitated through the above-mentioned Municipal Support Plans and Turn-Around Strategy.

In addition to the assessments done, the Auditor-General Audit findings, the IDP credibility scores and the June 2019 Municipal Assessments, it must be noted that consideration of the key fundamental identified indicators, certain municipalities which required specific interventions by CoGTA. Some of these interventions are outlined in the sections that follow.

3. STRATEGIC ISSUES ADDRESSED AND INTERVENTIONS UNDERTAKEN

Flowing from the ongoing monitoring of performance of municipalities during the 2018-2019 municipal financial years, and the subsequent conclusion of the performance and status of municipalities, CoGTA responded to the challenges identified and provided necessary support in terms of its mandate.

These remedial actions could be undertaken during the financial year, or subsequent to the financial year, so as to ensure ongoing and proper resolution of the challenges. Recognising that remedial and support actions can only be implemented after challenges were identified, most of the remedial actions and strategic outcomes referred to under this section of the report were in response to the findings during and after the 2018-2019 municipal financial year.

The following are some of the critical issues in identified municipalities, as well as the remedial measures taken to address these:

❖ **UMzinyathi Local Municipality**

The municipality had governance and financial challenges which started before the 2016 local government elections. It was thus put under intervention in terms of section 139(1) (b) of the Constitution and remained under intervention during the year under review. The Provincial Executive Council reviewed the intervention in October 2019 and April 2020 and resolved to retain the intervention pending the implementation of the Section 106 Investigation which was tabled before the Municipal Council in October 2019.

❖ **Mpofana Local Municipality**

The municipality had experienced governance, financial and service delivery challenges which started before the 2016 local government elections. The Provincial Government had determined that the municipality was not viable as a standalone entity and sought to merge the municipality with Umngeni and Umvoti municipalities. This step was not approved by the Municipal Demarcation Board. Challenges persisted after the 2016 local government elections resulting in the Provincial Executive Council intervening in December 2017. The municipality currently owes excess of R170m to Eskom, has two appropriately appointed senior managers, namely the Municipal Manager and CFO. The recovery plan is in place and is currently being implemented by the Ministerial Representative.

❖ **Inkosi Langalibalele Local Municipality**

The intervention in terms of section 139(1) (b) at this municipality was instituted on 08 December 2017 due to governance, financial and service delivery issues. The municipality has made good progress with respect to institutional transformation and Eskom Debt. The debt has reduced from more R100m to about R28m. There is a payment plan which the municipality is complying with, which ends in 2022. An agreement was also reached between the unions and the municipality

regarding the non-increase of employee salaries in order to evade retrenchments. The intervention was reviewed by the Provincial Executive Council which resolved that the intervention be retained until 31 October 2020. The Ministerial Representative is retained and is implementing the recovery plan.

❖ **UThukela District Municipality**

The intervention in terms of section 139(1) (b) of the Constitution at this municipality was instituted on 21 August 2018. The reasons were also largely governance, financial and service delivery related. The municipality has made progress in relation to the service delivery challenges which resulted in the reduction of service delivery protests. The municipality is also stable in terms of its institutional and governance arrangements. Notwithstanding, there are numerous financial and service delivery that remain, and resultantly the Provincial Executive Council resolved to retain the intervention until 31 October 2020. The Ministerial Representatives is retained and implements the recovery plan.

❖ **Richmond Local Municipality**

The municipality had been plagued by administrative and political instability for an extended period time with various parties resorting to litigation to resolve matters. There were also allegations of maladministration, fraud and corruption which were brought the attention of the Department and an investigation in terms of section 106 of the Municipal Systems Act was instituted. Good progress has been achieved turning around the institutional and service delivery challenges at the municipality. Currently the municipality is in the process of filling the Municipal Manager position. The Provincial Executive Council resolved in April to retain this intervention to allow for the tabling and implementation of the Section 106 Forensic Report. The Ministerial Representative is retained and is implementing the recovery plan.

❖ **Mtubatuba Local Municipality**

This municipality also experienced governance and financial challenges which led to the Provincial Executive Council intervening in terms of Section 139(1) (b) of the Constitution. The resolution of governance challenges remains an ongoing exercise. There are challenges relating to investigations conducted by the municipality and the Administrator of which the findings and recommendations are still being implemented. The financial challenges have largely been addressed because the municipality is ready to implement the new General Valuation Roll and indeed obtained an unqualified audit opinion from the Auditor General for the 2018/2019 annual financial statements. The Provincial Executive Council resolved to retain this intervention until 31 October 2020, to allow for the implementation of the forensic investigation findings and recommendations. The Ministerial Representative is retained and implements the recovery plan.

❖ Msunduzi Local Municipality

The municipality had been engulfed with governance, service delivery failures including electricity and waste management challenges, financial management challenges including under spending on grants, failure to pay creditors on time, alleged collapse of the billing system. There were pending investigations as well as labour strikes that had been prominently reported in the media. In April 2019, the Provincial Executive Council resolved to intervene in terms of Section 139(1) (b) of the Constitution in order to stabilize the administration and to bring confidence in the institution and to ensure service delivery. There is recorded progress in the area of institutional transformation including political stability. A lot of work remains in the area of service delivery and sound financial management. The Provincial Executive Council resolved to retain the intervention until 31 October 2020 to allow for the completion of the work started particularly with regards to sound financial management and service delivery. The Ministerial Representative is retained and is implementing the recovery plan.

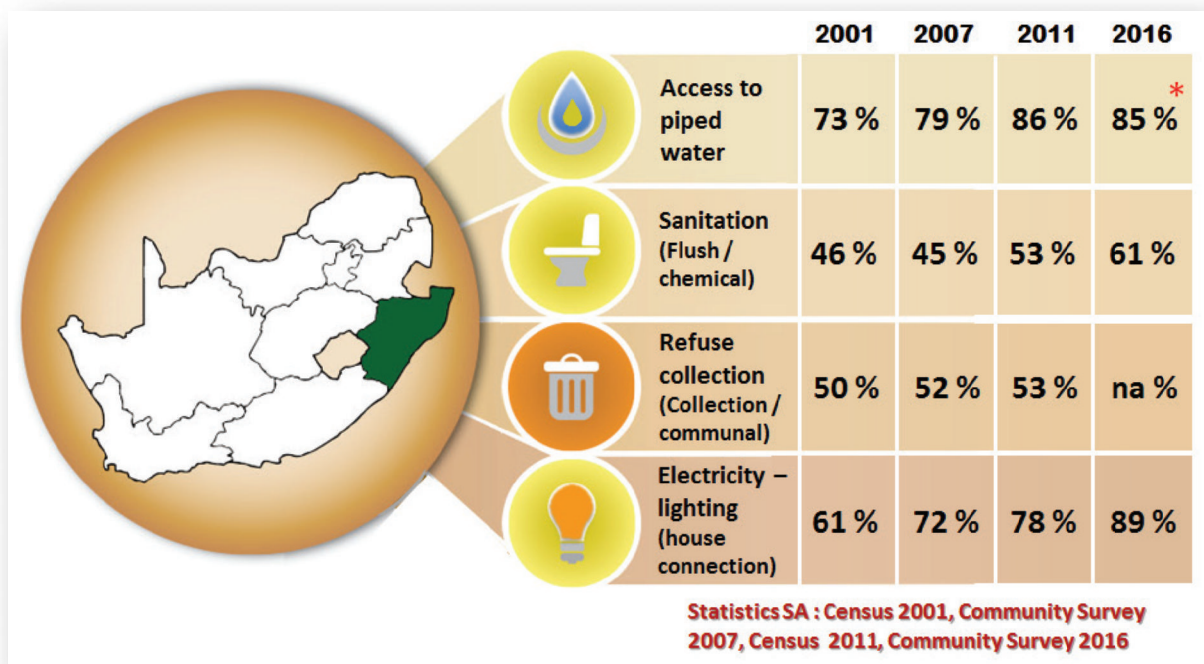
❖ Abaqulusi Local Municipality

The municipality was confronted with serious governance, institutional, financial and service delivery challenges. The vacancies in the Council also compromised stability within the council to a point where there was apparent disregard of the rule of law. Accordingly, on 21 February 2019, the Executive Council resolved to intervene at the municipality in terms of section 139 of the Constitution. This intervention was challenged in court by the municipality; however the court dismissed the challenge. The municipality has made good progress in respect of the Eskom debt; however the finances of the municipality remain seriously challenged. The Provincial Executive Council resolved to retain the intervention until 31 October 2020. The Ministerial Representative was retained and is implementing the recovery plan.

4. STATUS OF MUNICIPAL SERVICES IN KZN

The information contained within this report is obtained primarily through the quarterly assessment in terms of the Comprehensive Monitoring and Evaluation Tool (CMET). It must however be recognised that there are other, supplementary sources of information that is useful in providing a comprehensive analysis of the status of municipalities, specifically in terms of its principle mandate of service delivery. As such, this section will provide an analysis of some of the critical aspects of service delivery in the province, more specifically and mostly the status of basic services delivery, based on other sources of information, such as the latest Stats SA information.

FIGURE 6: MUNICIPAL SERVICES



4.1. WATER AND SANITATION

Data provided by Stats SA which compares the % access to piped water suggests that there was a slight decrease between 2011 and 2016. The actual number of households with access to piped water has however increased from 2 182 032 to 2 457 350. The table below also shows the increase in the number of households in the province, which was greater than the increase of the number of households with access to piped water:

TABLE 13: WATER SERVICES AUTHORITY

Water Service Authority	2011			2016			Trend : No. of hh with access
	Total households	hh access to piped water	% access	Total households	hh access to piped water	% access	
Ugu	179 441	149 613	83.4	180 921	158 402	87.6	↑
Msunduzi	163 993	157 590	96.1	180 198	177 981	98.8	↑
Umgungundlovu	108 672	90 787	83.5	120 754	96 586	80.0	↓
uThukela	147 286	117 501	79.8	161 864	122 362	75.6	↓
Umkhanyathi	113 469	74 734	65.9	126 071	79 642	63.2	↓
Newcastle	84 272	80 982	96.1	90 347	89 057	98.6	↑
Amajuba	26 690	21 440	80.3	26 834	22 566	84.1	↑
Zululand	157 748	109 398	69.3	178 515	115 071	64.5	↓
Umkhanyakude	128 195	79 286	61.8	151 245	75 672	50.0	↓
Mhlathuze	86 609	84 077	97.1	104 336	102 860	98.6	↑
King Cetshwayo	116 367	86 034	73.9	121 461	87 443	72.0	↑
iLembe	157 692	127 514	80.9	191 369	144 923	75.7	↓
Harry Gwala	112 282	73 178	65.2	122 436	83 175	67.9	↑
Ethekwini	956 713	929 898	97.2	1 119 492	1 101 610	98.4	↑
KwaZulu-Natal	2 539 429	2 182 032	85.9	2 875 843	2 457 350	85.4	↓

Details of the state of water delivery, particularly regarding water resources and improvements in the level of service (LoS) and water quality are tabulated below. The decline in water quality is of concern. Certainly it is an effect of drought. However, inadequate maintenance continues to be worrying

TABLE 14: WATER SUPPLY AND BLUE DROP STATUS

WSA	% of households with access to piped water	% of households with piped water inside yard	% of households provided with ≥ 75 ℓ / c / d	Blue Drop DWS 2012	Blue Drop DWS 2014	Blue Drop (trend)
Ugu District	87.55%	41.2%	39.7%	92.6%	66.0%	↓
Msunduzi LM	98.77%	94.3%	78.7%	95.4%	98.0%	↑
uMgungundlovu District	79.99%	26.7%	78.7%	92.4%	90.0%	↓
uThukela District	75.60%	60.4%	41.3%	57.4%	35.0%	↓
uMzinyathi District	63.17%	41.6%	34.8%	93.5%	78.0%	↓
Newcastle LM	98.57%	97.6%	74.4%	96.5%	89.0%	↓
Amajuba District	84.09%	17.5%	74.4%	83.3%	58.0%	↓
Zululand District	64.46%	56.0%	50.5%	83.1%	51.0%	↓
uMkhanyakude District	50.03%	37.0%	34.7%	77.8%	58.0%	↓
uMhlathuze LM	98.59%	96.1%	66.0%	93.0%	90.0%	↓
King Cetshwayo District	71.99%	29.8%	66.0%	72.5%	74.0%	↑
iLembe District	75.73%	44.5%	51.1%	88.3%	87.0%	↓
Harry Gwala	67.93%	39.9%	35.2%	69.4%	63.0%	↓

TABLE 15: WATER CONNECTIONS

Municipality	House Connections	Yard Connections	75l/cap/d (yard connection & above)	Total Households	Percentage	Access p.u. (1 = 100%)
Ugu	48 399	26 356	74 755	188 345	39.7%	0.397
UMgungundlovu	127 023	114 165	241 188	306 576	78.7%	0.787
Uthukela	36 046	28 760	64 806	156 954	41.3%	0.413
Umzinyathi	24 030	19 138	43 168	124 191	34.8%	0.348
Amajuba	52 699	40 026	92 725	124 603	74.4%	0.744
Zululand	41 354	52 915	94 269	186 605	50.5%	0.505
Umkhanyakude	16 613	31 218	47 831	137 821	34.7%	0.347
King Cetshwayo	67 676	75 647	143 323	217 102	66.0%	0.660
iLembe	43 176	36 329	79 505	155 501	51.1%	0.511
Harry Gwala	22 179	24 408	46 587	132 309	35.2%	0.352
eThekweni	837 992	0	837 992	1 145 838	73.1%	0.731
Totals	1 317 186	448 962	1 766 148	2 875 845	61.4%	0.614

In summary of the data provided in the tables above indicates that:

- Approximately 85 % of the Province's households have access to piped water.
- Approximately 61 % of the Province's households have are supplied with piped water in their yard or dwelling.
- Approximately 46 % have piped water inside the dwelling
- Water quality has regressed

In respect of sanitation, a comparison between 2011 and 2016 data indicates an 8 % increase in improving the LoS from "basic" (VIPs) to flush toilets:

97.5 % of households enjoy at least the basic level of sanitation service

TABLE 16: SANITATION PROVISION

WSA	% of households with access to sanitation	% of households with improved sanitation (flush/chemical toilet)	Treatment of effluent Green Drop DWS 2011	Treatment of effluent 1 - CRR DWS 2012	Treatment of effluent 1 - CRR DWS 2013	CRR trend
Ugu District	95.8%	31.6%	70.0%	47.4%	44.6%	↓
Msunduzi LM	98.9%	65.1%	78.6%	39.1%	45.0%	↑
uMgungundlovu District	97.9%	48.2%	73.6%	61.5%	60.3%	↓
uThukela District	97.7%	46.8%	38.0%	23.3%	24.0%	↑
uMzinyathi District	97.7%	33.4%	33.2%	41.1%	62.7%	↑
Newcastle LM	97.8%	70.6%	71.5%	57.0%	55.1%	↓
Amajuba District	98.7%	36.7%	58.1%	41.2%	45.6%	↑
Zululand District	92.2%	44.3%	52.5%	47.0%	29.7%	↓
uMkhanyakude District	89.8%	30.3%	22.2%	40.0%	41.2%	↑
uMhlathuze LM	99.7%	76.1%	83.3%	58.6%	56.8%	↓
uThungulu District	95.7%	40.9%	68.4%	0.0%	25.3%	↑
iLembe District	97.3%	48.2%	80.4%	44.7%	50.9%	↑
Harry Gwala	98.0%	41.3%	55.3%	36.0%	45.4%	↑

4.2. ELECTRICITY

There has been a remarkable improvement in the provision of electricity:

Access has improved in all districts. Provincially, almost 12% more households have an electricity connection than in 2011. The cost, just for electrification (i.e. without bulk supply and distribution infrastructure has been just over R 10 billion.

TABLE 17: ELECTRICITY SUPPLY

District	2011			2016			Trend : No. of hh with access
	Total households	hh : access to electricity	% access	Total households	hh : access to electricity	% access	
Ugu	179 440	128 977	71.9	180 921	151 200	83.6	↑
Umgungundlovu	272 666	234 738	86.1	300 952	278 649	92.6	↑
uThukela	147 286	109 695	74.5	161 864	140 675	86.9	↑
Umkhanyakude	113 469	55 491	48.9	126 071	91 216	72.4	↑
Amajuba	110 963	92 973	83.8	117 181	108 093	92.2	↑
Zululand	157 748	110 055	69.8	178 515	152 601	85.5	↑
uMkhanyakude	128 195	49 208	38.4	151 245	80 900	53.5	↑
King Cetshwayo	202 976	153 780	75.8	225 797	210 644	93.3	↑
iLembe	157 692	112 568	71.4	191 369	163 550	85.5	↑
Harry Gwala	112 282	70 031	62.4	122 436	101 320	82.8	↑
Ethekwini	956 713	859 744	89.9	1 119 492	1 072 835	95.8	↑
KwaZulu-Natal	2 539 430	1 977 260	77.9	2 875 843	2 551 683	88.7	↑

4.3. OPERATIONS AND MAINTENANCE

The tables below reflect the expenditure on the Repairs and Maintenance item, expressed as a percentage of Property, Plant and Equipment (Audited AFS)

The “benchmark” for financial provision for the “Repairs and Maintenance” standard item in municipal budgets is currently measured as a percentage of the carrying value of Property, Plant and Equipment (PPE). The benchmark is 8 %. This has been determined by National Treasury, and is, unfortunately, hopelessly inadequate. However, municipal provisions in 2013 / 2014 through 2018 / 2019 are as indicated below.

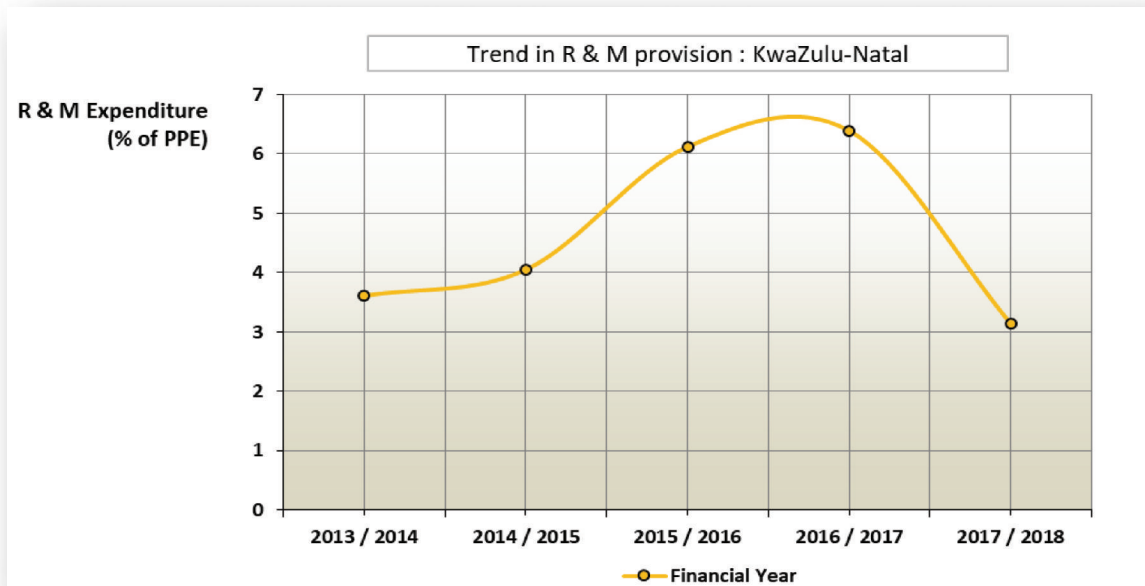
TABLE 18: OPERATIONAL AND MAINTENANCE BUDGET

Municipality	% of PPE budgetted for O & M 2013 / 2014 AFS	% of PPE budgetted for O & M 2014 / 2015 AFS	Trend	% of PPE budgetted for O & M 2015 / 2016 AFS	% of PPE budgetted for O & M 2016 / 2017 AFS	Trend
Vulamehlo LM	0,51%	0,49%	↓			
Umdoni LM	1,06%	1,23%	↑	2,78%	2,23%	↓
Umzumbe LM	3,97%	0,87%	↓	3,70%	11,34%	↑
Umuziwabantu LM	1,19%	1,46%	↑	3,44%	4,68%	↑
Ezingoleni LM	0,95%	0,74%	↓			
Hibiscus Coast LM	2,96%	4,42%	↑			
Ray Nkonyeni LM				3,28%	2,72%	↓
Ugu District	0,76%	1,45%	↑	1,66%	3,38%	↑
uMshwathi LM	5,14%	5,56%	↑	7,81%	11,34%	↑
uMngeni LM	0,82%	1,55%	↑	3,52%	2,47%	↓
Mpofana LM	2,03%	3,77%	↑	2,43%	1,64%	↓
Impendle LM	0,45%	0,60%	↑	0,43%	0,35%	↓
Msunduzi LM	2,17%	2,67%	↑	3,98%	2,80%	↓
Mkhambathini LM	0,72%	0,98%	↑	6,04%	7,49%	↑
Richmond LM	2,13%	1,76%	↓	7,20%	13,81%	↑
uMgungundlovu District	0,42%	0,20%	↓	24,96%	not available	?

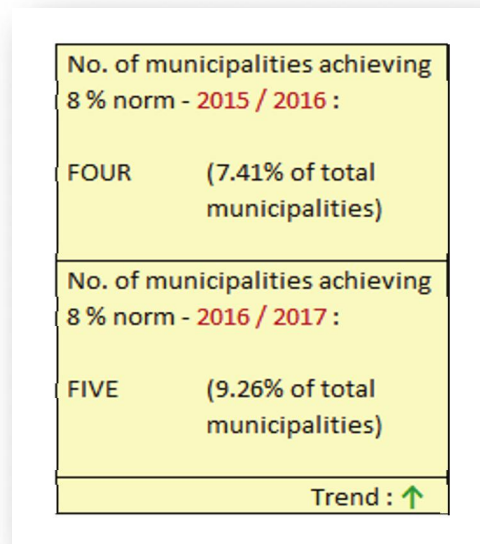
Municipality	% of PPE budgetted for O & M 2013 / 2014 AFS	% of PPE budgetted for O & M 2014 / 2015 AFS	Trend	% of PPE budgetted for O & M 2015 / 2016 AFS	% of PPE budgetted for O & M 2016 / 2017 AFS	Trend
Emnambithi LM	3,47%	3,26%	↓			
Indaka LM	1,00%	0,44%	↓			
Umtshezi LM	1,64%	2,48%	↑			
Okhahlamba LM	3,14%	1,42%	↓	0,85%	1,01%	↑
Imbabazane LM	6,89%	7,48%	↑			
Inkosi Langilabalele LM				2,06%	2,01%	↓
Alfred Duma LM				5,12%	4,58%	↓
uThukela District	1,49%	1,43%	↓	2,11%	1,81%	↓
Endumeni LM	3,16%	3,09%	↓	2,94%	2,98%	↑
Nqutu LM	2,18%	2,65%	↑	1,76%	4,54%	↑
Msinga LM	5,87%	9,09%	↑	11,07%	1,52%	↓
Umvoti LM	1,49%	2,16%	↑	1,99%	1,83%	↓
uMzinyathi District	0,53%	0,70%	↑	0,66%	7,93%	↑
Newcastle LM	2,62%	1,86%	↓	0,60%	0,92%	↑
eMandlangeni LM	1,58%	1,71%	↑	2,01%	1,36%	↓
Dannhauser LM	2,02%	1,73%	↓	2,23%	2,98%	↑
Amajuba District	1,62%	2,34%	↑	3,01%	3,24%	↑
eDumbe LM	0,67%	0,51%	↓	0,94%	1,01%	↑
uPhongolo LM	3,05%	2,07%	↓	3,33%	2,98%	↓
Abaqulusi LM	0,68%	1,12%	↑	1,27%	0,89%	↓
Nongoma LM	1,96%	2,60%	↑	1,52%	0,73%	↓
Ulundi LM	1,29%	1,71%	↑	0,00%	2,28%	↑
Zululand District	2,29%	1,82%	↓	1,57%	1,23%	↓
uMhlabuyalingana LM	2,49%	3,62%	↑	1,75%	1,69%	↓
Jozini LM	4,74%	0,81%	↓	5,19%	6,46%	↑
The Big Five False Bay LM	0,13%	1,63%	↑			
Hlabisa LM	4,05%	0,46%	↓			
Mtubatuba LM	0,11%	1,85%	↑	3,99%	1,09%	↓
Big 5 Hlabisa LM				2,12%	2,08%	↓
uMkhanyakude District	2,46%	2,22%	↓	2,24%	1,95%	↓

Municipality	% of PPE budgetted for O & M 2013 / 2014 AFS	% of PPE budgetted for O & M 2014 / 2015 AFS	Trend	% of PPE budgetted for O & M 2015 / 2016 AFS	% of PPE budgetted for O & M 2016 / 2017 AFS	Trend
Mfolozi LM	2,56%	0,84%	↓	4,68%	2,99%	↓
uMhlathuze LM	1,73%	2,67%	↑	10,72%	11,36%	↑
Ntambanana LM	0,68%	1,61%	↑			
uMlalazi LM	2,92%	2,62%	↓	0,83%	3,04%	↑
Mthonjaneni LM	1,45%	1,71%	↑	0,00%	1,14%	↑
Nkandla LM	1,95%	0,61%	↓	1,66%	2,43%	↑
King Cetshwayo District	3,88%	5,04%	↑	3,69%	6,52%	↑
Mandeni LM	3,40%	3,31%	↓	7,95%	7,49%	↓
KwaDukuza LM	6,48%	4,79%	↓	5,48%	5,32%	↓
Ndwedwe LM	1,93%	1,53%	↓	2,11%	3,12%	↑
Maphumulo LM	9,24%	2,33%	↓	2,07%	3,89%	↑
iLembe District	3,01%	3,35%	↑	2,99%	2,24%	↓
Ingwe LM	2,80%	2,37%	↓			
KwaSani LM	1,42%	2,24%	↑			
Greater Kokstad LM	1,27%	1,20%	↓	3,09%	3,69%	↑
uBuhlebezwe LM	0,35%	0,91%	↑	1,10%	2,59%	↑
uMzimkhulu LM	1,30%	1,36%	↑	4,13%	3,94%	↓
Dr N Dlamini Zuma LM				2,89%	3,34%	↑
Harry Gwala	1,83%	1,51%	↓	5,24%	4,85%	↓
Ethekwini	5,25%	6,19%	↑	9,17%	9,90%	↑
KwaZulu-Natal	3,61%	4,05%	↑	6,12%	6,39%	↑

It is pleasing to note the efforts in increasing municipal budgetary provisions for Repairs and Maintenance. Certainly there is a positive trend, indicative of the awareness of the need to improve infrastructure maintenance.

FIGURE 7: R&M TREND

Despite positive trends, the number of municipalities achieving the 8% norm remains extremely low

FIGURE 7: R& M NORM

The high indigence levels, poor state of indigent registers, abuse of indigent support mechanisms and poor enforcement of credit control policies are some of the factors precluding adequate contributions to O & M

5. ANALYSIS PER INDICATOR

This part of the report includes the data tables that reflect the actual data that are collected during the Quarterly assessment process, which accumulates into the high level and consolidated municipal performance that is reflected in the report.

5.1. PILLAR 1 - PUTTING PEOPLE FIRST

5.1.1. WARD COMMITTEE MEETINGS

Ward Committee Meetings and Public Report Back Meetings

Ward committees were established in terms of Chapter 4 of the Municipal Systems Act of 2000 and the Municipal Structures Act of 1998, Section 72(3) of the Municipal Structures Act states that “the objective of a ward committee is to enhance participatory democracy in local government”. The ward committee system was designed to ensure that citizens’ inputs are taken into account during planning and decision-making processes at local government level. In line with this municipality are required to hold regular Ward Committee meetings, the functionality of these Ward Committees are measured in terms of set criteria which considers the number of ward committee meetings held and the number of public report back meetings convened by Councilors, amongst other functionality indicators. As ward committees are considered a primary vehicle for public participation, all ward councilors are encouraged to hold monthly ward committee meetings.

For the year under review, almost all local municipalities in the province reported that ward committee meetings and the public report back meetings were held regularly.

However, two municipalities in the province (Maphumulo and Nkandla) recorded a decrease in their respective ward committees’ functionality as well as their number of public report back meetings held. Although Mthunzi Municipality showed some good improvement in the number of public report back meetings, this municipality reported a significant decrease in the number of its functional ward committees compared to the previous year. Therefore, these three municipalities still show some room for improvement in the holding of Ward Committee meetings as well as public report back meetings convened by councilors

TABLE 19 : WARD COMMITTEE MEETINGS									
Municipality	2016-17			2017-18			2018-19		
	No. of Wards	No. of ward Committee meetings	No. of Public Report back meetings Convened by Councillors	No. of Wards	No. of ward Committee meetings	No. of Public Report back meetings Convened by Councillors	No. of Wards	No. of ward Committee meetings	No. of Public Report back meetings Convened by Councillors
Ugu District Municipality	N/A	N/A	N/A	N/A	N/A	N/A	N/A	N/A	N/A
Umdoni	15	32	28 = 74%	19	57	22 = 89.5%	19	52	52=91%
Umzombe	20	19	38 = 95%	20	60	36 = 95%	20	60	60=100%
Umuziwabantu	10	3	7 = 40%	10	26	17 = 90%	10	30	30=100%
Ray Nkonyeni	N/A	N/A	36	36	105	95 = 100%	36	107	36=100%
uMgungundlovu District Municipality	N/A	N/A	N/A	N/A	N/A	N/A	N/A	N/A	N/A
Umshwathi	14	14	27 = 100%	14	42	29 = 100%	14	35	20=100%
Umnengi	12	10	18 = 92%	12	24	11 = 83.3%	12	31	11=91.6%
Mpofana	5	5	10 = 100%	5	0	0 = 0%	5	13	4=81%
Impendle	4	4	15 = 100%	4	12	17 = 100%	4	12	4=100%
Msunduzi	39	27	55 = 90%	39	77	45 = 69.2%	39	144	144=100%
Mkhambathini	7	7	15 = 100%	7	15	14 = 100%	7	16	7=100%
Richmond	7	7	11 = 100%	7	21	8 = 100%	7	21	7=100%
uThukela District Municipality	N/A	N/A	N/A	N/A	N/A	N/A	N/A	N/A	N/A
Alfred Duma	36	12	35 = 58%	36	60	77 = 100%	36	46	62=100%
Inkosi Langalibalele	23	21	76 = 96%	23	69	51 = 100%	23	69	53=100%
Okhahlamba	15	15	28 = 100%	15	44	30 = 100%	15	45	15=100%
uMzinyathi District Municipality	N/A	N/A	N/A	N/A	N/A	N/A	N/A	N/A	N/A
Endumeni	7	3	4 = 43%	7	15	12 = 85.7%	7	15	5=71%
Nquthu	17	0	0 = 0%	17	49	57 = 100%	17	51	17=100%
Msinga	18	18	39 = 100%	18	54	49 = 100%	18	54	18=100%
Umvoti	14	12	19 = 93%	14	35	17 = 64.3%	14	46	14=100%
Amajuba District Municipality	N/A	N/A	N/A	N/A	N/A	N/A	N/A	N/A	N/A

TABLE 19 : WARD COMMITTEE MEETINGS

Municipality	2016-17			2017-18			2018-19		
	No. of Wards	No. of ward Committee meetings	No. of Public Report back meetings Convened by Councillors	No. of Wards	No. of ward Committee meetings	No. of Public Report back meetings Convened by Councillors	No. of Wards	No. of ward Committee meetings	No. of Public Report back meetings Convened by Councillors
Newcastle	34	27	63 = 85%	34	75	52 = 79.4%	34	90	90 = 88%
eMadlangeni	6	6	11 = 100%	6	18	11 = 100%	6	18	18 = 100%
Dannhauser	13	10	15 = 77%	13	38	24 = 100%	13	*	37 = 94%
Zululand District Municipality	N/A	N/A	N/A	N/A	N/A	N/A	N/A	N/A	N/A
eDumbe	8	8	24 = 100%	8	24	10 = 100%	8	24	8 = 100%
uPhongolo	15	15	32 = 100%	15	45	29 = 100%	15	45	49 = 100%
Abaqulusi	22	22	27 = 100%	22	66	29 = 95.5%	22	57	22 = 100%
Nongoma	21	15	18 = 86%	21	63	24 = 100%	21	63	21 = 100%
Ulundi	24	24	46 = 92%	24	72	80 = 100%	24	72	74 = 100%
uMkhanyakude District Municipality	N/A	N/A	N/A	N/A	N/A	N/A	N/A	N/A	N/A
Umhlathuze	18	17	31 = 94%	18	54	24 = 94.4%	18	15	100%
Jozini	20	4	4 = 10%	20	58	39 = 100%	20	20	100%
Big five Hlabisa	13	12	30 = 92%	13	35	40 = 100%	13	13	100%
Mtubatuba	20	0	0	20	51	19 = 65%	20	19	97%
King Cetshwayo District Municipality	N/A	N/A	N/A	N/A	N/A	N/A	N/A	N/A	N/A
uMfolozi	17	17	33 = 100%	17	51	37 = 88.2%	17	17	100%
uMhlathuze	34	0	0 = 0%	34	92	66 = 94.1%	34	33	100%
uMlalazi	27	8	15 = 48%	27	58	32 = 88.9%	27	27	100%
Mthonjaneni	13	13	44 = 100%	13	39	43 = 100%	13	13	100%
Nkandla	14	9	21 = 71%	14	42	27 = 100%	14	17	87.61%
iLembe District Municipality	N/A	N/A	N/A	N/A	N/A	N/A	N/A	N/A	N/A
Mandeni	18	10	28 = 67%	18	51	41 = 94.4%	18	52	52 = 96%
KwaDukuza	29	19	45 = 69%	29	68	42 = 82.8%	29	87	87 = 100%
Ndwedwe	19	18	27 = 95%	19	56	38 = 78.9%	19	57	57 = 100%
Maphumulo	11	0	24 = 82%	11	18	25 = 100%	11	19	19 = 58%
Harry Gwala	N/A	N/A	N/A	N/A	N/A	N/A	N/A	N/A	N/A

TABLE 19 : WARD COMMITTEE MEETINGS								
Municipality	2016-17			2017-18			2018-19	
	No. of Wards	No. of ward Committee meetings	No. of Public Report back meetings Convened by Councillors	No. of Wards	No. of ward Committee meetings	No. of Public Report back meetings Convened by Councillors	No. of Wards	No. of ward Committee meetings
District Municipality								
Dr. Nkosazana Dlamini-Zuma	15	4	9 = 40%	15	41	23 = 100%	15	45
Greater Kokstad	10	9	28 = 100%	10	19	15 = 100%	10	21
Ubuhlebezwe	14	14	38 = 100%	14	36	53 = 92.9%	14	37
uMzimkhulu	22	10	38 = 91%	22	66	32 = 72.7%	22	66
eThekweni Metropolitan	110	34	74 = 33%	110	80	86 = 55.5%	110	260
<i>(Data Source: KZN Cogta CMET)</i>								
								100=91%

5.2. PILLAR 2 - SERVICE DELIVERY

The Constitution of the Republic of South Africa (1996) states that municipalities have the responsibility to ensure that all citizens are provided with services to satisfy their basic needs. Municipalities, as a sphere of government, are the closest to communities and are tasked primarily with developing and implementing sustainable ways to meet community needs and improve the quality of their lives with the provision of basic services, i.e. water, electricity, sanitation and solid waste. Municipalities are at the forefront of attempts to achieve high levels of service delivery. The historical backlogs in the provision of basic infrastructure for service delivery require that municipalities establish a delicate balance between delivering and improving current services, maintaining existing infrastructure and extending the infrastructure to eradicate service delivery backlogs.

5.2.1. INDIGENT REGISTER

During the 2018-2019 financial years, only 1 municipality in the province did not have an indigent register in place, namely the Zululand District Municipality. The following municipalities i.e. Umfolozi Local Municipality, Jozini Local Municipality, and Umkhanyakude District Municipality indicated that their Indigent registers had not been updated during the 2018/2019 year.

Where indigent registers are not in place, or not updated annually the challenge needs to be incorporated into the Municipal Support Plan for the municipalities to remedy the situation. Out of the 54 municipalities, 8 did not provide the number of indigents registered for free basic services. It is imperative that municipalities regularly update its indigent registers, so as to ensure that the required beneficiary indigents receive their free basic services. Indigent register establishment, update and validation remains an issue in many municipalities, as there appears to be inconsistency in gathering information to populate the Indigent Registers, i.e. ESKOM information, requests to register by the municipality, actual number of indigents compared to those actually registering with the municipality.

TABLE 20 : INDIGENT REGISTER						
Municipality	2016-17		2017-18		2018-19	
	Indigent Register	Households registered on the Indigent register	Indigent Register	Households registered on the Indigent register	Indigent Register	Households registered on the Indigent register
Ugu District Municipality	Yes	150820	Yes	*	Yes	5146
Umdoni	Yes	*	Yes	2139	Yes	786
Umzombe	No	*	Yes	10088	Yes	8592
Umuziwabantu	Yes	195	Yes	5655	Yes	6563
Ray Nkonyeni	Yes	92	Yes	96	Yes	93
uMgungundlovu District Municipality	Yes	3097	Yes	3250	Yes	3281
Umkhambathini	Yes	2500	Yes	*	Yes	2500
Umgungundlovu	Yes	1199	Yes	1343	Yes	1397
Mpofana	Yes	2540	Yes	4000	Yes	4000
Impendle	Yes	2920	Yes	3157	Yes	3129
Msunduzi	Yes	5813	Yes	5350	Yes	3806
Mkhambathini	Yes	309	Yes	*	Yes	*
Richmond	Yes	2525	Yes	2113	Yes	2113
uThukela District Municipality	Yes	4183	Yes	1367	Yes	513
Alfred Duma	Yes	3244	Yes	*	Yes	1945
Inkosi Langalibalele	Yes	3271	Yes	1213	Yes	1213
Okhahlamba	Yes	2243	Yes	2243	Yes	1969
uMzinyathi District Municipality	Yes	26886	Yes	27620	Yes	28024
Endumeni	Yes	2198	Yes	2348	Yes	2128
Nquthu	Yes	1066	Yes	121	Yes	137
Mzinga	Yes	25206	Yes	24478	Yes	24478
Umvoti	Yes	851	Yes	*	Yes	*
Amajuba District Municipality	No	N/A	No	N/A	Yes	*
Newcastle	Yes	20975	Yes	3357	Yes	21369
eMahlangueni	Yes	171	Yes	171	Yes	171
Dannhauser	Yes	777	Yes	977	Yes	977

TABLE 20 : INDIGENT REGISTER						
Municipality	2016-17		2017-18		2018-19	
	Indigent Register	Households registered on the Indigent register	Indigent Register	Households registered on the Indigent register	Indigent Register	Households registered on the Indigent register
Zululand District Municipality						
eDumbe	Yes	1172	Yes	*	No	*
uPhongolo	Yes	0	Yes	175	Yes	174
Abaqulusi	No	0	Yes	*	Yes	2396
Nongoma	Yes	4925	Yes	5146	Yes	5154
Ulundi	Yes	3400	Yes	180	Yes	497
	Yes	6866	Yes	7810	Yes	6835
uMkhanyakude District Municipality	No	*	Yes	14764	Yes - Not Updated	14764
Umhlabyalingana	Yes	5995	Yes	2279	Yes	*
Jozini	Yes - Not Updated	0	Yes	126000	Yes - Not Updated	*
Big five Hlabisa	Yes	3900	Yes	845	Yes	4000
Mtubatuba	Yes	101	Yes	119	Yes	211
King Cetshwayo District Municipality	Yes	766	Yes	*	Yes	2330
uMfolozi	Yes - Not Updated	*	Yes	5500	Yes - Not Updated	7456
uMhlathuze	Yes	491	Yes	512	Yes	456
uMlalazi	Yes	*	Yes	5219	Yes	*
Mthonjaneni	Yes	249	Yes	1958	Yes	3065
Nkandla	Yes	1409	Yes	1510	Yes	1443
iLembe District Municipality	Yes	3221	Yes	2251	Yes	2034
Mandeni	Yes	661	Yes	481	Yes	1116
KwaDukuza	Yes	15069	Yes	17602	Yes	11213
Ndwedwe	No	70%	Yes	*	Yes	*
Maphumulo	No	*	No	7927	Yes	5494
Harry Gwala District Municipality	*	2687	Yes	1076	Yes	1560
Dr. Nkosazana Dlamini-Zuma	Yes	4456	Yes	4456	Yes	4751
Greater Kokstad	Yes	4714	Yes	*	Yes	4849
Ubuhlebezwe	Yes	130	Yes	72	Yes	72

TABLE 20 : INDIGENT REGISTER						
Municipality	2016-17		2017-18		2018-19	
	Indigent Register	Households registered on the Indigent register	Indigent Register	Households registered on the Indigent register	Indigent Register	Households registered on the Indigent register
uMzimbhulu	Yes	4620	Yes	1945	Yes	1113
eThekweni Metropolitan	Yes	*	Yes	421 328	Yes	421 328

(Data Source: KZN Cogta CMET)

5.2.2. FREE BASIC PROVISIONS

Free Basic Services

Data on free basic water provision seems to be lacking in some cases, Amajuba District Municipality as a case in example, and even seems questionable in other instances, as many municipalities are claiming 100%, which seems unlikely. The data provided by municipalities either suggests that 100% of indigents are receiving free basic water, except for the eThekweni Metro, which indicated that 78.73% of households are provided with free basic water, which represents a substantial decrease from 2017/2018 (96,75%) to 2018/2019. The Amajuba Municipality has established an Indigent register during the financial year, but * on the number of Indigents was provided.

The percentages of indigent households receiving free basic electricity would appear to be different between municipalities. No less than 16 municipalities are stating that less than 100% of indigent households receive free basic electricity. Municipalities need to be encouraged to make use of the most accurate and best practice calculations for determining the numbers and percentages in these measurements. As such, it is also imperative that municipalities liaise closely with Eskom and ensure continuous reconciliations between the records of the municipality and that of Eskom.

More municipalities have shown increases in free basic electricity and refuse removal service provision levels between 2017/2018 and 2018/2019 than municipalities showing decreases. This is an encouraging trend and needs to be maintained. Municipalities need to ensure that all indigents meet the basic service delivery levels, as prescribed by the National Department of Cooperative Governance and Traditional Affairs in regards to free basic refuse removal.

TABLE 21 : FREE BASIC SERVICE PROVISION								
Municipality	No. of Households (Stats SA)	Household registered in the Indigent register	% registered indigent Households receiving free basic water		% registered indigent Households receiving free basic electricity		% registered indigent Households receiving free basic refuse removal	
			2017-18	2018-19	2017-18	2018-19	2017-18	2018-19
Ugu District Municipality	175146	*	100%	100%	N/A	N/A	N/A	N/A
Umdoni	35433	2139	N/A	100%	100%	100%	100%	100%
Umdumbe	28132	10088	N/A	100%	31%	100%	7%	*
Umuziwabantu	21172	5655	N/A	100%	100%	100%	100%	100%
Ray Nkonyeni	90409	96	N/A	100%	100%	100%	100%	100%
uMgungundlovu District Municipality	298462	3250	100%	N/A	N/A	N/A	N/A	N/A

TABLE 21 : FREE BASIC SERVICE PROVISION

Municipality	No. of Households (Stats SA)	Household registered in the Indigent register	% registered indigent Households receiving free basic water		% registered indigent Households receiving free basic electricity		% registered indigent Households receiving free basic refuse removal	
			2017-18	2018-19	2017-18	2018-19	2017-18	2018-19
Umshwathi	29082	2299	N/A	N/A	86%	83%	60%-70%	*
Umnjeni	37943	1343	N/A	N/A	100%	100%	100%	100%
Mpofana	10927	4000	N/A	N/A	100%	100%	100%	95%
Impendle	7011	3157	N/A	N/A	100%	100%	0%	100%
Msunduzi	180469	5350	25.44%	44%	49.94%	49.94%	26.06%	28%
Mkhambathini	15460	*	N/A	N/A	100%	100%	65%	65%
Richmond	17570	2113	N/A	N/A	64%	64%	30%	62%
uThukela District Municipality	161789	1367	100%	100%	N/A	N/A	N/A	N/A
Alfred Duma	85326	3244	N/A	N/A	100%	100%	100%	100%
Inkosi Langalibalele	46953	3271	N/A	N/A	100%	100%	100%	100%
Okhahlamba	29510	2243	N/A	N/A	99%	96%	0%	0%
uMzinyathi District Municipality	126792	27620	*	75%	N/A	N/A	N/A	N/A
Endumeni	21134	2348	N/A	N/A	100%	100%	100%	100%
Nquthu	32622	121	N/A	N/A	100%	100%	100%	100%
Msinga	38372	24478	N/A	N/A	66%	75%	63.30%	75%
Umvoti	34664	*	N/A	N/A	53%	100%	100%	100%
Amajuba District Municipality	117256	N/A	*	*	N/A	N/A	N/A	N/A
Newcastle	90347	3357	77%	93%	17%	93%	91%	93%
eMadlangeni	6667	171	N/A	N/A	100%	100%	100%	100%
Dannhauser	20242	977	N/A	N/A	19%	40%	35%	35%
Zululand District Municipality	178515	1172	100%	No Register	N/A	N/A	N/A	N/A
eDumbe	17415	175	N/A	N/A	17%	50%	0%	80%
uPhongolo	34228	*	N/A	N/A	*	50%	0	42%
Abaqulusi	51910	5146	100%	100%	100%	100%	100%	100%
Nongoma	36409	180	N/A	N/A	62%	100%	100%	100%
Ulundi	38553	7810	N/A	N/A	100%	100%	33.35%	100%
uMkhanyakude District Municipality	151245	14764	100%	84%	N/A	N/A	N/A	N/A

TABLE 21 : FREE BASIC SERVICE PROVISION

Municipality	No. of Households (Stats SA)	Household registered in the Indigent register	% registered indigent Households receiving free basic water		% registered indigent Households receiving free basic electricity		% registered indigent Households receiving free basic refuse removal	
			2017-18	2018-19	2017-18	2018-19	2017-18	2018-19
Umhlabyalingana	39614	2279	N/A	N/A	10%	94%	100%	100%
Jozini	44584	28000	N/A	N/A	64%	*	75%	*
Big five Hlabisa	25255	845	N/A	N/A	94%	94%	100%	100%
Mtubatuba	41792	119	N/A	N/A	100%	N/A	100%	100%
King Cetshwayo District Municipality	225798	2330	100%	100%	N/A	N/A	N/A	N/A
uMfolozi	30470	7456	N/A	N/A	91.07%	80%	49%	49%
uMhlathuze	110503	512	100%	100%	100%	122%	100%	100%
uMlalazi	46953	5219	N/A	N/A	100%	100%	100%	100%
Mthonjaneni	16040	3065	N/A	N/A	100%	80%	100%	80%
Nkandla	21832	1443	N/A	N/A	100%	100%	100%	100%
iLembe District Municipality	191368	2251	100%	100%	N/A	N/A	N/A	N/A
Mandeni	45678	481	N/A	N/A	100%	100%	100%	100%
KwaDukuza	91284	17602	N/A	N/A	97%	72%	99.68%	100%
Ndwedwe	33882	*	N/A	N/A	62%	65%	80%	100%
Maphumulo	20524	7927	N/A	N/A	34.83%	50%	11.20%	16%
Harry Gwala District Municipality	123706	1076	100%	100%	N/A	N/A	N/A	N/A
Dr Nkosazana Dlamini Zuma	29618	4456	N/A	N/A	100%	100%	100%	100%
Greater Kokstad	24397	*	N/A	N/A	100%	100%	100%	100%
Ubuhlebezwe	25120	72	N/A	N/A	100%	100%	100%	100%
uMzimkhulu	44571	1945	N/A	N/A	100%	100%	100%	100%
eThekweni Metropolitan	1125767	421 328	96.75%	78.73%	17.53%	18%	101%	106%

(Data Source: KZN Cogta CMET)

5.2.3. HOUSEHOLDS WITH ACCESS TO BASIC WATER AND SANITATION

Making use of the data for 2018/19, as received from municipalities, it illustrates that there are movements in the numbers, on a year-to-year basis, as municipalities deliver on its mandate and as influenced by migration patterns. The differences in measurement methodologies that are used by Stats SA and municipalities are also likely to be a contributing factor to certain discrepancies that can be observed. These discrepancies that is likely to be caused by migration factors and measurement methodologies need to be aligned between the role players, so as to ensure accurate reporting and response to service delivery.

The quality of information received from certain municipalities raises a question about the general accuracy and substance of the information that is gathered and maintained by the municipalities. This data should be readily available from municipalities and should be regularly updated and verified, so as to ensure proper and accurate planning, implementation and monitoring of the water and sanitation services rendered by the water service providers.

TABLE 22 : HOUSEHOLDS WITH ACCESS TO BASIC WATER AND SANITATION							
Municipality	No. of Households (Stats SA)	2016-17		2017-18		2018-19	
		% households served with Sanitation	% households served with Potable water	% households served with Sanitation	% households served with Potable water	% households served with Sanitation	% households served with Potable water
Ugu District Municipality	175146	99%	86.60%	94%	86%	93%	99%
uMgungundlovu District Municipality	298462	99%	100%	93%	91%	93%	82%
Msunduzi Local Municipality	180469	53.12%	92.69%	152230	88496	100%	92.83%
uThukela District Municipality	161789	100%	100%	100%	100%	96%	100%
uMzinyathi District Municipality	126792	81%	96%	*	*	83%	76%
Amajuba District Municipality	117256	85%	79%	98%	80%	98%	80%
Newcastle Local Municipality	90347	74%	92%	80.60%	93.40%	80.60%	93.40%
Zululand District Municipality	178515	80%	89%	81.35%	83.24%	82.88%	87,76%
uMkhanyakude District Municipality	151245	58%	68%	61%	74%	71%	74.06%
King Cetshwayo District Municipality	225798	83.90%	83.60%	95.35%	69.94%	96.94%	69.37%
uMhlathuze Local Municipality	110503	90.44%	93.39%	78.82%	94.93%	80.94%	95.40%
iLembe District Municipality	191368	80.25%	80.02%	80.62%	81.43%	86%	84%
Harry Gwala District Municipality	123706	76%	67%	81%	66%	82.36%	67.8%
eThekweni Metropolitan	1125767	85.06%	95.12%	88.31%	99.38%	75.25%	84.59%
(Data Source: KZN Cogta CMET)							

(Data Source: KZN Cogta CMET)

5.2.4. HOUSEHOLDS WITH ACCESS TO ELECTRICITY

Electricity provision is usually a joint function, provided either by Eskom or the municipality. In some cases, certain areas of the municipal geographical extent are provided with electricity by the municipality and the balance is the responsibility of Eskom. The figures per municipality as per above is therefore difficult to utilise for various comparisons, as the responsibility lies jointly with either or both Eskom and the Municipality. The above electricity provision figure is correlated with the latest Stats SA Data available. The data as received from municipalities shows a variation of movements, either up or down between 2017/2018 and 2018/2019. This can also be due to various corrections in data and service delivery level calculations.

The Office of the Premier (OTP) in KwaZulu-Natal province approached Stats SA to conduct a citizen perception survey in 2015. According to the Stats SA survey, the overall level of electricity provision throughout the province has risen from 69% in 2002 to 82 % in 2015. Based on the quality and accuracy of data received by municipalities, it is difficult to determine the overall change in electricity between 2017-2018 and 2018-2019. The latest accurate, StatsSA data indicates that the total provision of electricity is at 88, 7% of households in the province.

TABLE 23 : HOUSEHOLDS WITH ACCESS TO ELECTRICITY				
Municipality	No. of Households (Stats SA)	2016-17		
		% of Households receiving Electricity	% of Households receiving Electricity	% of Households receiving Electricity
Ugu District Municipality	175146	N/A	N/A	N/A
Umdoni	35433	73%	61%	81%
Umkhumbi	28132	*	0.08%	68%
Umkhumbi	21172	86%	85.50%	86%
Ray Nkonyeni	90409	96%	94%	93%
uMgungundlovu District Municipality	298462	N/A	N/A	N/A
uMshwathi	29082	Supplied by Eskom	Supplied by Eskom	Supplied by Eskom
Umkhumbi	37943	85%	100%	100%
Mpofana	10927	87%	100%	87%
Impendle	7011	4%	100%	92%
Msunduzi	180469	100%	167048	100%
Mkhambathini	15460	80%	70%	85%

TABLE 23 : HOUSEHOLDS WITH ACCESS TO ELECTRICITY

Municipality	No. of Households (Stats SA)	2016-17	2017-18	2018-19
		% of Households receiving Electricity	% of Households receiving Electricity	% of Households receiving Electricity
Richmond	17570	Eskom function	Eskom function	Eskom function
uThukela District Municipality	161789	N/A	N/A	N/A
Alfred Duma	85326	100%	84%	100%
Inkosi Langalibalele	46953	85%	91%	91%
Okhahlamba	29510	N/A	*	Eskom function
uMzinyathi District Municipality	126792	N/A	N/A	N/A
Endumeni	21134	68%	100%	90%
Nquthu	32622	75%	81%	82%
Msinga	38372	65.70%	*	88%
Umvoti	34664	71.90%	100%	102%
Amajuba District Municipality	117256	N/A	N/A	N/A
Newcastle	90347	83%	94%	83%
eMadlangeni	6667	48.50%	100%	100%
Dannhauser	20242	80%	96%	96%
Zululand District Municipality	178515	N/A	N/A	N/A
eDumbe	17415	80%	85%	85%
uPhongolo	34228	86%	90%	89%
Abaqulusi	51910	100%	100%	100%
Nongoma	36409	65%	100%	Eskom function
Ulundi	38553	60%	26%	32%
uMkhanyakude District Municipality	151245	N/A	N/A	N/A
Umlabuyalingana	39614	*	37%	37%
Jozini	44584	65%	87%	67%
Big five Hlabisa	25255	98%	35	39%
Mtubatuba	41792	65%	72%	65%
King Cetshwayo District Municipality	225798	N/A	N/A	N/A
uMfolozi	30470	97%	97%	97%
uMhlathuze	110503	100%	105%	100%

TABLE 23 : HOUSEHOLDS WITH ACCESS TO ELECTRICITY				
Municipality	No. of Households (Stats SA)	2016-17 % of Households receiving Electricity	2017-18 % of Households receiving Electricity	2018-19 % of Households receiving Electricity
uMlalazi	46953	83%	85%	80%
Mthonjaneni	16040	95%	95%	100%
Nkandla	21832	100%	100%(CBD)	100%
iLembe District Municipality	191368	N/A	N/A	N/A
Mandeni	45678	95.01%	91.70%	100%
KwaDukuza	91284	55%	80%	100%
Ndwedwe	33882	37%	85%	86%
Maphumulo	20524	64%	63.65%	84%
Harry Gwala District Municipality	123706	N/A	N/A	N/A
Dr Nkosazana Dlamini Zuma	29618	Eskom	N/A	N/A - Eskom function
Greater Kokstad	24397	100%	100%	100%
Ubuhlebezwe	25120	68%	81.19%	90,70%
uMzimkhulu	44571	N/A	N/A	N/A - Eskom function
eThekweni Metropolitan	1125767	75.10%	76.30%	76.94

(Data Source: KZN Cogta CMET)

(Data Source: KZN Cogta CMET)

5.2.5. HOUSEHOLDS WITH ACCESS TO REFUSE REMOVAL

Statistics shown in table below reveal that the provision of the refuse removal service by most local municipalities in the province were limited to formal urban and semi-urban areas only. There does appear to be minor changes in some of the numbers (and percentages) as per the 2017-2018 versus the 2018-2019 financial years. In most cases there would appear to be slight increases. There are a number of other local municipalities that claim 100% access to refuse removal. This would seem to be unlikely and indicates that the standardisation of measuring of this indicator needs to be exerted in line with the proposed standardised indicators for service delivery measurement as proposed by the National Department of Cooperative Governance and Traditional Affairs.

Municipalities provide different intervals of refuse removal in different areas. Most municipalities will provide daily refuse removal to businesses, with weekly refuse removal in the formal urban areas and sporadic or weekly collection at gathering points in certain semi-urban or rural areas.

TABLE 24 : HOUSEHOLDS WITH ACCESS TO REFUSE REMOVAL				
Municipality	No. of Households (Stats SA)	2016-17 % of Households with access to Refuse Removal	2017-18 % of Households with access to Refuse Removal	2018-19 % of Households with access to Refuse Removal
Ugu District Municipality	175146	N/A	N/A	N/A
Umdoni	35433	72%	100%	64%
Umqumbi	28132	*	44.07%	25%
Umuziwabantu	21172	7%	17%	17%
Ray Nkonyeni	90409	36%	69.40%	69%
uMgungundlovu District Municipality	298462	N/A	N/A	N/A
uMshwathi	29082	16%	100%	100%
Umnjeni	37943	54%	100%	100%
Mpofana	10927	71%	100%	68%
Impendle	7011	89%	100%	100%
Msunduzi	180469	100%	120 000	100%
Mkhambathini	15460	100%	100%	100%
Richmond	17570	100%	100%	100%
uThukela District Municipality	161789	N/A	N/A	N/A
Alfred Duma	85326	100%	100%	100%
Inkosi Langalibalele	46953	40%	100%	100%
Okhahlamba	29510	100%	100%	100%
uMzinyathi District Municipality	126792	N/A	N/A	N/A

TABLE 24 : HOUSEHOLDS WITH ACCESS TO REFUSE REMOVAL				
Municipality	No. of Households (Stats SA)	2016-17 % of Households with access to Refuse Removal	2017-18 % of Households with access to Refuse Removal	2018-19 % of Households with access to Refuse Removal
Endumeni	21134	88%	88%	100%
Nquthu	32622	10%	14%	45%
Msinga	38372	44%	*	75%
Umvoti	34664	12%	100%	106%
Amajuba District Municipality	117256	N/A	N/A	N/A
Newcastle	90347	71%	53%	71%
eMadlangeni	6667	100%	100%	100%
Dannhauser	20242	14%	12%	12%
Zululand District Municipality	178515	N/A	N/A	N/A
eDumbe	17415	68%	16%	80%
uPhongolo	34228	15.20%	15%	14%
Abaqulusi	51910	100%	42.40%	42%
Nongoma	36409	100%	100%	100%
Ulundi	38553	100%	33.35%	100%
uMkhanyakude District Municipality	151245	N/A	N/A	N/A
Umhlabyalingana	39614	0% planned	9%	1.30%
Jozini	44584	4%	4%	35%
Big five Hlabisa	25255	*	55.43%	55%
Mtubatuba	41792	100%	100%	100%
King Cetshwayo District Municipality	225798	N/A	N/A	N/A
uMfolozi	30470	11.77%	15.50%	13%
uMhlathuze	110503	79.55%	67.74%	69.71%
uMlalazi	46953	41%	42%	42%
Mthonjaneni	16040	75%	100%	70%
Nkandla	21832	75%	50%	96%
iLembe District Municipality	191368	N/A	N/A	N/A
Mandeni	45678	57%	77%	100%
KwaDukuza	91284	44%	77%	100%
Ndwedwe	33882	3.42%	50%	50%
Maphumulo	20524	2%	4.23%	4%
Harry Gwala District Municipality	123706	N/A	N/A	N/A
Dr Nkosazana Dlamini Zuma	29618	100%	100%	100%
Greater Kokstad	24397	100%	77%	75%

TABLE 24 : HOUSEHOLDS WITH ACCESS TO REFUSE REMOVAL				
Municipality	No. of Households (Stats SA)	2016-17 % of Households with access to Refuse Removal	2017-18 % of Households with access to Refuse Removal	2018-19 % of Households with access to Refuse Removal
Ubuhlebezwe	25120	100%	11.42%	11.42%
uMzimkhulu	44571	100%	100%	100%
eThekweni Metropolitan	1125767	100%	100%	94%

(Data Source: KZN Cogta CMET)

5.2.6. PERCENTAGE OF NEW HOUSING UNITS CONSTRUCTED

The data in the table below mostly indicates the quarterly achievement of the delivery of new housing units in each local municipality. The quarterly formulas for calculation are the percentage of housing units delivered as planned for the particular quarter. Useful as this information is for quarterly measurements, accumulative figures for the financial year would ideally be required to do meaningful analysis and responses housing provision in municipalities.

Although housing delivery is a core function of the Department of Human Settlements, municipalities have a critical role in the planning and implementation of these projects therefore should provide progress reports on the status of these projects. It was noted that for a number of municipalities in the province there were no housing projects planned for implementation or the delivery of housing units for the whole of the year under review. In fact for most of these municipalities there were no housing projects planned for implementation for the past two to three financial years. Municipalities that did not report any delivery of housing units for the past two years were: uMshwathi, Mpofana, Alfred Duma, Endumeni, Umvoti, eDumbe, uPhongolo, Abaqulusi, Umhlabyalingana, uMfolozi, and uMhlathuze.

TABLE 26 : PERCENTAGE OF NEW HOUSING UNITS CONSTRUCTED			
Municipality	2016-17	2017-18	2018-19
	% of planned new Housing units constructed	% of planned new Housing units constructed	% of planned new Housing units constructed
Ugu District Municipality	N/A	N/A	N/A
Umdoni	50	N/A	Q1-100%, Q2- 300%, Q3- 100%, Q4- 100%
Umzumbi	*	Q1-*, Q2-*, Q3-**, Q4 = 45%	Q1-17%, Q2- 25%, Q3- 25%, Q4- 25%
Umuziwabantu	0	Q1-0%, Q2-200-%, Q3-*, Q4-121%	Q1-85%, Q2- 86%, Q3- 86%, Q4- 86%
Ray Nkonyeni	Q1=No info, Q2=132, Q3=240, Q4=286,	Q1-*, Q2-*, Q3-*, Q4 = 225%	Q1-93%, Q2- 93%, Q3- 93%, Q4- 93%
uMgungundlovu District Municipality	N/A	N/A	N/A
uMshwathi	0%	0%(0% planned)	Q1-0%, Q2- 0%, Q3- 0%, Q4- 0% (0% planned)
Umnjeni	Q1-0%, Q2-100%, Q3-0%, Q4-0%	Q1-40%, Q2-100%, Q3-0%, Q4-0%	Q1-0%, Q2- 0%, Q3- 0%, Q4- 0% (0% planned)
Mpofana	Q1-83%, Q2-5%,	0%(no units planned)	Q1-0%, Q2- 0%, Q3- 0%,

TABLE 26 : PERCENTAGE OF NEW HOUSING UNITS CONSTRUCTED			
Municipality	2016-17	2017-18	2018-19
	% of planned new Housing units constructed	% of planned new Housing units constructed	% of planned new Housing units constructed
	Q3-0%, Q4-0%		Q4- 0% (0% planned)
Impendle	4.50%	Q1-101%, Q2-46.66%, Q3-106.40%, Q4-100%	Q1-100%, Q2-100%, Q3-*, Q4-*
Msunduzi	Q1-176%=917, Q2-*, Q3-174%, Q4-133%	Q1-94.14%, Q2-98.88%, Q3-114.23%, Q4-100%	Q1-97%, Q2-158%, Q3-*, Q4-76%
Mkhambathini	Q1-70%, Q2-70%, Q3-70%, Q4-80%	Q1-80%, Q2-80%, Q3-80%, Q4-80%	Q1-80%, Q2-80%, Q3-80%, Q4-80%
Richmond	Q1-117%=123, Q2-76%=80, Q3-65%=68, Q4-67%=70	Q1-163.33%, Q2-161.66%, Q3-145%, Q4-*	Q1-76%, Q2-76%, Q3-76%, Q4-117.89%
uThukela District Municipality	N/A	N/A	N/A
Alfred Duma	21	0%(0- planned)	Q1-0%, Q2- 0%, Q3-0%, Q4-0% (0% planned)
Inkosi Langalibalele	0%	Q1 = (0-planned), Q2-(0- planned), Q3-160%, Q4-200%	Q1-100%, Q2 - 0%, Q3-100%, Q4-100%
Okhahlamba	Q1 = 0%; Q2 = 89%; Q3 = 47%; Q4 = 50%	Q1-33%, Q2 - 65%, Q3-65%, Q4-100%	Q1-15%, Q2 - 15%, Q3-20%, Q4-23%
uMzinyathi District Municipality	N/A	N/A	N/A
Endumeni	Q1 -0, Q2 - 50, Q3 - 0, Q4 - 0	0	Q1-0%, Q2- 0%, Q3- 0%, Q4- 0%
Nquthu	Q1=*, Q2=81%, Q3=81%, Q4=0	Q1-*, %, Q2-40%, Q3-92%, Q4-98%	Q1-98%, Q2- 97%, Q3- 98%, Q4-100%
Msinga	Q1= 60, Q2=36, Q3=123, Q4=123	Q1-*, Q2-*, Q3- 100%, Q4 = *	Q1-49%, Q2-100%, Q3- 100%, Q4- 100%
Umvoti	No Target	0%(0%-planned)	Q1-0%, Q2- 0%, Q3- 0%, Q4- 0% (0% planned)
Amajuba District Municipality	N/A	N/A	N/A
Newcastle	92.50%	Q1-137%, Q2-111%, Q3-100%, Q4-96%	Q1-137%, Q2-111%, Q3-100%, Q4- 96%
eMahlangueni	0%	0%(0%-planned)	Q1-*, Q2-*,

TABLE 26 : PERCENTAGE OF NEW HOUSING UNITS CONSTRUCTED

Municipality	2016-17		2017-18		2018-19	
	% of planned new Housing units constructed		% of planned new Housing units constructed		% of planned new Housing units constructed	
Dannhauser	48%		96%		Q3- 0%, Q4- 0%	
Zululand District Municipality	N/A	N/A	N/A	N/A	N/A	N/A
eDumbe	0		Q1-0%, Q2-*, Q3- 100%, Q4 = 0%		Q1-0%, Q2- 0%, Q3- 0%, Q4 = 0% (SCM delay)	
uPhongolo	0		Q1, Q2 %		Q1, Q2, Q3, Q4- 0% planned	
Abaqulusi	46%		0%(0 - planned)		Q1, Q2, Q3 & Q4- 0% planned -	
Nongoma	160%		Q1-83%, Q2-123.37%, Q3-161.7%, Q4-160%		Q1-127%, Q2-116%, Q3-113%, Q4-108%	
Ulundi	100%		Q1-92%, Q2-134%, Q3-92%, Q4-187%		Q1-89%, Q2-89%, Q3-0%, Q4-89%	
uMkhanyakude District Municipality	N/A	N/A	N/A	N/A	N/A	N/A
Umhlabyalingana	N/A		0% (0% - planned)		0% (0% - planned)	
Jozini	0		Q1-80%, Q2-80%, Q3-80%, Q4-80%		Q1-97%, Q2-97%, Q3-97%, Q4-100%	
Big five Hlabisa	Q1-27%=1745, Q2-27%=1745, Q3-88.6%=1440, Q4-*		Q1*, Q2-81.18%, Q3-*, Q4 - 81.18%		Q1-12%, Q2-91%, Q3-92%, Q4-0%	
Mtubatuba	Q1-30%, Q2-0, Q3-13.7%, Q4-0%		0%(0 - planned)		Q1-40%, Q2-20%, Q3-60%, Q4-85%	
King Cetshwayo District Municipality	N/A	N/A	N/A	N/A	N/A	N/A
uMfolozi	*		0% (0%- planned)		0% (0% - planned)	
uMhlathuze	In Planning stage		0% (0% - planned)		0% (0% - planned)	
uMlalazi	100%		Q1 - 100%, Q2-100%,		Q1 - 100%, Q2-100%,	

TABLE 26 : PERCENTAGE OF NEW HOUSING UNITS CONSTRUCTED			
Municipality	2016-17	2017-18	2018-19
	% of planned new Housing units constructed	% of planned new Housing units constructed	% of planned new Housing units constructed
Mthonjaneni	90%	Q3-100%, Q4-100% 0% (0% - planned)	Q3-100%, Q4-100% Q1 - 7%, Q2-7%, Q3-7%, Q4-7%
Nkandla	N/A	N/A	N/A - Core function of the Human Settlements Department
iLembe District Municipality	N/A	N/A	N/A
Mandeni	Q1=122, Q2=300, Q3=260, Q4=410,	Q1-*, Q2-78%, Q3-106%, Q4-117%	Q1-276%, Q2-202%, Q3- 104%, Q4- 53%
KwaDukuza	Q1=183, Q2=160, Q3=50, Q4=123,	Q1- *, Q2 - *, %, Q3-29%, Q4 - 115%	Q1-111%, Q2- 111%, Q3- 100%, Q4- 100%
Ndwedwe	Q1=40%, Q2=*, Q3=20, Q4=15,	Q1- *, Q2 - *, %, Q3-94%, Q4 - 100%	Q1-100%, Q2- 100%, Q3- 100%, Q4- 100%
Maphumulo	Q1=20, Q2=*, Q3=167, Q4=144	Q1- *, Q2 - *, %, Q3 - *, Q4 - 102%	Q1-95%, Q2- 84%, Q3- 116%, Q4- 104%
Harry Gwala District Municipality	N/A	N/A	N/A
Dr. Nkosazana Dlamini Zuma	Human Settlement	N/A	N/A (DHS)
Greater Kokstad	100%	Q1-164.44%, Q2- 164.44%, Q3- 200%, Q4 = 155.55%	Q1 - 100%, Q2-100%, Q3-100%, Q4-100%
Ubuhlebezwe	114%	147%	Q1 - 262%, Q2-72%, Q3-299%, Q4-95%
uMzimkhulu	100%	Q1 - 100%, Q2-100%, Q3-100%, Q4-100%	Q1 - 100%, Q2-100%, Q3-100%, Q4-100%
eThekweni Metropolitan	Q1-81%=1094, Q2-128.3%=2566, Q3-96%=3591, Q4-100.06%=5003	Q1 - 34.24%, Q2-60.10%, Q3-84.90%, Q4-104%	Q1 - 71.44%, Q2-68%, Q3-84.45%, Q4-100.06%

(Data Source: KZN Cogta CMET)

5.2.7. APPROVED ROADS MAINTENANCE PLAN

The data in the table below indicates the percentage of roads maintained by the municipality per quarter, as per the approved Roads Maintenance Plan of the municipality. The quality and regularity of reported data has improved from the 2016-2017, 2017-2018 and 2018-2019 financial years as all municipalities have been able to institutionalise the indicators subsequent to the introduction of this reporting Indicator in the monitoring processes during the 2016-2017 financial years.

Almost all KZN local municipalities, (apart from the eMahlangueni, uMzumbane and Richmond) that are mandated to maintain its municipal roads, indicated that they had approved roads maintenance plans in place. However, all municipalities in the province reported notable progress and achievement in the implementation of their road maintenance programs.

TABLE 27: APPROVED ROADS MAINTENANCE PLAN

Municipality	2016-17		2017-18		2018-19	
	Maintenance Plan Approved	% Targeted Roads Maintained	Maintenance Plan Approved	% Targeted Roads Maintained	Maintenance Plan Approved	% Targeted Roads Maintained
Ugu District Municipality	N/A	N/A	N/A	N/A	N/A	N/A
Umdoni	Yes	103%	Yes	Q1-100%, Q2-101%, Q3-101%, Q4-45%	Yes	Q1 - 102%, Q2 - 93%, Q3 - 100%, Q4 - 93%
Umzumbane	*	*	Yes	Q1-*, Q2-*, Q3-*, Q4 - 40%	No	Q1 - 100%, Q2 - 100%, Q3 - 100%, Q4 - 100%
Umuziwabantu	Yes	Q1-100%, Q2-240%, Q3-128%, Q4-55%	Yes	Q1 - 100%, Q2-100%, Q3-38%, Q4-100%	Yes	Q1 - 92%, Q2 - 300%, Q3 - 67%, Q4 - 100%
Ray Nkonyeni	Yes	Q1-*, Q2-100%, Q3-100%, Q4-*	Yes	Q1-*, Q2-*, Q3-*, Q4-100%	Yes	Q1 - 100%, Q2 - 100%, Q3 - 100%, Q4 - 100%
uMgungundlovu District Municipality	N/A	N/A	N/A	N/A	N/A	N/A
uMshwathi	Yes	Q1-86.7%, Q2-104%,	Yes	Q1-108%, Q2-175%,	Yes	Q1-107%, Q2-106%,

TABLE 27: APPROVED ROADS MAINTENANCE PLAN

Municipality	2016-17		2017-18		2018-19	
	Maintenance Plan Approved	% Targeted Roads Maintained	Maintenance Plan Approved	% Targeted Roads Maintained	Maintenance Plan Approved	% Targeted Roads Maintained
Umgenti	Yes	Q1-5.8%, Q2-98%, Q3-480%, Q4-37.5%	Yes	Q1-119%, Q2-133%, Q3-100%, Q4-100%	Yes	Q1-100%, Q2-100%, Q3-50%, Q4-50%
Mpofana	Yes	Q1-100%, Q2-*, Q3-100%, Q4-100%	Yes	Q1-*, Q2-84%, Q3-82%, Q4-*	Yes	Q1-100%, Q2-100%, Q3-100%, Q4-100%
Impendle	Yes	Q1-100%, Q2-100%, Q3-100%, Q4-100%	Yes	Q1-100%, Q2-100%, Q3-100%, Q4-100%	Yes	Q1-*, Q2-*, Q3-171%, Q4-100%
Msunduzi	Yes	Q1-184%, Q2-*, Q3-43%, Q4-100%	Yes	Q1-100%, Q2-100%, Q3-100%, Q4-100.82%	Yes	Q1-100%, Q2-100%, Q3-*, Q4-100%
Mkhambathini	Yes	Q1-14.3%, Q2-14.3%, Q3-14.3%, Q4-14.3%	Yes	Q1-20%, Q2-20%, Q3-20%, Q4-25%	Yes	Q1-100%, Q2-100%, Q3-100%, Q4-100%
Richmond	Yes	Q1-57%, Q2-86%, Q3-64%, Q4-139%	Yes	Q1-64%, Q2-57%, Q3-*, Q4-*	No	Q1-100%, Q2-150%, Q3-100%, Q4-100%
uThukela District Municipality	N/A	N/A	N/A	N/A	N/A	N/A
Alfred Duma	Yes	80%	Yes	Q1-100%, Q2-100%, Q3-30%, Q4-100%	Yes	Q1-25%, Q2-18%, Q3-24%, Q4-18%
Inkosi Langalibalele	No	100%	Yes	Q1-65.87%, Q2-62%, Q3-66%, Q4-0%	Yes	Q1-66%, Q2-62%, Q3-66%, Q4-0%
Okhahlamba	Yes	100%	Yes	Q1-100%, Q2-100%, Q3-100%, Q4-100%	Yes	Q1-99%, Q2-99%, Q3-99%, Q4-100%

TABLE 27: APPROVED ROADS MAINTENANCE PLAN

TABLE 27: APPROVED ROADS MAINTENANCE PLAN								
Municipality	2016-17			2017-18		2018-19		
	Maintenance Plan Approved	% Targeted Roads Maintained	Maintenance Plan Approved	% Targeted Roads Maintained	Maintenance Plan Approved	% Targeted Roads Maintained		
uMzinyathi District Municipality	Yes	N/A	N/A	N/A	N/A	N/A		
Endumeni	Yes	Q1-0%, Q2-100%, Q3- 100%, Q4-100%	Yes	Q1-*, Q2-*, Q3-80%, Q4-70%	Yes	Q1 – 100%, Q2-80%, Q3-90%, Q4-90%		
Nquthu	No	Q1-90%, Q2-62%, Q3-62%, Q4-192%	Yes	Q1-*, Q2-*, Q3-60%, Q4 – 78%	Yes	Q1 – 96%, Q2-100%, Q3-100%, Q4-100%		
Msinga	Yes	100%	No	Q1-*, Q2-*, Q3- 100%, Q4-*	Yes	Q1 – 133%, Q2-105%, Q3-105%, Q4-100%		
Umvoti	No	Q1-266%, Q2-101%, Q3-*, Q4-123%	Yes	Q1-45.5%, Q2-114.16%, Q3-128%, Q4-116.66%	Yes	Q1 – 0%, Q2-34%, Q3-176%, Q4-10%		
Amajuba District Municipality	N/A	N/A	N/A	N/A	N/A	N/A		
Newcastle	Yes	Q1 – 0%, Q2 – 0%, Q3 – 40%, Q4 – 100%	Yes	Q1 – 100%, Q2-100%, Q3-100%, Q4-100%	Yes	Q1 – 100%, Q2-100%, Q3-100%, Q4-100%		
eMadlangeni	No	40km	No	Q1-*, Q2-*, Q3-40%, Q4 – 60%	No	Q1 – 0%, Q2-0%, Q3-40%, Q4-60%		
Dannhauser	Yes	Q1 – 0%, Q2 – 0%, Q3 – 85%, Q4 – 80%	Yes	Q1 – 6km, Q2 – 85%, Q3 – 5km, Q4 – 40%	Yes	Q1 – 100%, Q2-85%, Q3-*, Q4-40%		
Zululand District Municipality	N/A	N/A	N/A	N/A	N/A	N/A		
eDumbe	No	*	Yes	Q1-*, Q2-*,	Yes	Q1-*, Q2-*, Q3-*, Q4-4km		

TABLE 27: APPROVED ROADS MAINTENANCE PLAN						
Municipality	2016-17		2017-18		2018-19	
	Maintenance Plan Approved	% Targeted Roads Maintained	Maintenance Plan Approved	% Targeted Roads Maintained	Maintenance Plan Approved	% Targeted Roads Maintained
uPhongolo	Yes	150%	Yes	Q1-189%, Q2-194%, Q3-89%, Q4-89%	Yes	Q1-189%, Q2-194%, Q3-89%, Q4-89%
Abaqulusi	Yes	60%	Yes	Q1-80%, Q2-80%, Q3-80%, Q4-80%	Yes	Q1-80%, Q2-80%, Q3-80%, Q4-80%
Nongoma	Yes	30%	Yes	Q1-500%, Q2-88%, Q3-100%, Q4-520%	Yes	Q1-500%, Q2-88%, Q3-100%, Q4-520%
Ulundi	Yes	44%	Yes	Q1-98.88%, Q2-639%, Q3-627.79%, Q4-27.8%	Yes	Q1-98.88%, Q2-639.20%, Q3-627.8%, Q4-627.8%
uMkhanyakude District Municipality	N/A	N/A	N/A	N/A	N/A	N/A
Umlabuyalingana	Yes	Q1-0, Q2-N/A, Q3-N/A, Q4-N/A	Yes	Q1 - N/A, Q2-339%, Q3-150%, Q4-300%	Yes	Q1-100%, Q2-100%, Q3-100%, Q4-100%
Jozini	Yes	Q1-0%, Q2-0%, Q3-43%, Q4-100%	Yes	Q1-12.5%, Q2-17.5%, Q3-50%, Q4-100%	Yes	Q1-82%, Q2-92%, Q3-100, Q4-100%
Big five Hlabisa	Yes	Q1-0, Q2-50%, Q3-87.7%, Q4-100%	Yes	Q1-*, Q2-130%, Q3-*, Q4-97.50%	Yes	Q1-206%, Q2-100%, Q3-60%, Q4-91%
Mtubatuba	Yes	Q1-13%, Q2-5%, Q3-100%, Q4-100%	Yes	Q1*, Q2-80%, Q3-100%, Q4-90%	Yes	Q1-100%, Q2-100%, Q3-100%, Q4-100%
King Cetshwayo District Municipality	N/A	N/A	N/A	N/A	N/A	N/A

TABLE 27: APPROVED ROADS MAINTENANCE PLAN

TABLE 27: APPROVED ROADS MAINTENANCE PLAN						
Municipality	2016-17		2017-18		2018-19	
	Maintenance Plan Approved	% Targeted Roads Maintained	Maintenance Plan Approved	% Targeted Roads Maintained	Maintenance Plan Approved	% Targeted Roads Maintained
uMfolozi	Yes	Q1-0%, Q2-29.48%, Q3-64%, Q4-86%	Yes	Q1 – 100%, Q2-100%, Q3-100% Q4-100%	Yes	Q1 – 100%, Q2-100%, Q3-100% Q4-100%
uMhlathuze	Yes	Q1-103%, Q2-167, Q3-303%, Q4-196.9%	Yes	Q1-319%, Q2-132.7%, Q3-357%, Q4-185%	*	Q1 – 178%, Q2-188%, Q3-128%, Q4-113%
uMlalazi	Yes	Q1-0%, Q2-0%, Q3-140%, Q4-100%	Yes	Q1 – 100%, Q2-100%, Q3-100% Q4-100%		Q1 – 100%, Q2-100%, Q3-100% Q4-100%
Mthonjaneni	Yes	Q1-85%, Q2-89%, Q3-80%, Q4-50%	Yes	Q1-90%, Q2-95%, Q3-95%, Q4-100%	Yes	Q1-81%, Q2-90%, Q3-95%, Q4-100%
Nkandla	Yes	100%	Yes	Q1 – 100%, Q2-100%, Q3-100%, Q4-100%	Yes	Q1 – 100%, Q2-100%, Q3-100%, Q4-100%
iLembe District Municipality	Yes	N/A	N/A	N/A	Yes	N/A
Mandeni	Yes	Q1-117%, Q2-122%, Q3-93%, Q4-75.19%	Yes	Q1-*, %, Q2-141.66%, Q3-67.68%, Q4-108%	Yes	Q1 – 197%, Q2-145%, Q3-107%, Q4-116%
KwaDukuza	Yes	Q1-175%, Q2-100%, Q3-100%, Q4-100%	Yes	Q1-*, Q2-*, Q3-40%, Q4-60%	Yes	Q1 – 92%, Q2-174%, Q3-*, Q4-174%
Ndwedwe	Yes	Q1-*, Q2-*, Q3-80%, Q4-100%	Yes	Q1-*, Q2-*, Q3-97%, Q4-100%	Yes	Q1 – 100%, Q2-100%, Q3-100%, Q4-100%
Maphumulo	Yes	Q1-40%, Q2-198%, Q3-260%, Q4-77%	Yes	Q1- *, Q2 – *, %, Q3 – *, Q4 - 201%	Yes	Q1 – 200%, Q2-186%, Q3-180% Q4-138%
Harry Gwala District	N/A	N/A	N/A	N/A	N/A	N/A

TABLE 27: APPROVED ROADS MAINTENANCE PLAN

Municipality	2016-17		2017-18		2018-19	
	Maintenance Plan Approved	% Targeted Roads Maintained	Maintenance Plan Approved	% Targeted Roads Maintained	Maintenance Plan Approved	% Targeted Roads Maintained
Municipality						
Dr Nkosazana Dlamini Zuma	Yes	100%	Yes	Q1 – 25%, Q2-25%, Q3-25%, Q4-25%	Yes	Q1 – 25%, Q2-25%, Q3-25%, Q4-25%
Greater Kokstad	Yes	100%	Yes	Q1 – 100%, Q2-100%, Q3-100%, Q4-100%	Yes	Q1 – 100%, Q2-100%, Q3-100%, Q4-100%
Ubuhlebezwe	Yes	334%	Yes	Q1 – 105%, Q2 – *, Q3 – *, Q4 – *	Yes	Q1 – 105%, Q2 – *, Q3 – *, Q4 – *
uMzimkhulu	Yes	190%	Yes	Q1 – 100%, Q2-100%, Q3-100%, Q4-100%	Yes	Q1 – 100%, Q2-100%, Q3-100%, Q4-100%
eThekweni Metropolitan	Yes	Q1 – *, Q2-5%, Q3-115%, Q4-72%	Yes	Q1 – 0%, Q2-28%, Q3-76%, Q4-110%	Yes	Q1 – 54%, Q2-75%, Q3-152%, Q4-220%

(Data Source: KZN Cogta CMET)

5.2.8. LOCAL ECONOMIC DEVELOPMENT

The data in the table below mostly indicates the quarterly achievement on the Local Economic Development (LED) indicators. This is an indicator which was not previously included in this Section 47 report and therefore there is no comparative data.

❖ Jobs Created and maintained through CWP

Community Work Programme (CWP) is an innovative offering from government to provide a job safety net for unemployed people of working age. It provides a bridging opportunity for unemployed youth and others who are actively looking for employment opportunities. The programme provides them with extra cash to support them in their search for full-time or part-time employment. Programme participants do community work thereby contributing to improvements that benefit all community members. The programme gives participants a minimum number of regular days of work, typically two days a week, eight days a month, or 100 days a year and provides a predictable income stream.

Generally, there has been a substantial increase in the number of jobs created and maintained through the CWP Programme.

❖ Percentage of Municipal budget set aside for SMME's Coops supported

Municipalities are required to fund / support SMME's and Coops businesses in implementing projects towards job creation. There are huge differences between municipalities with regards to percentages of their budgets allocated for this function. Perhaps there is a need for clear policy guidelines that will regulate how much municipalities allocate budgets for supporting small and emerging businesses. Twenty seven (50%) municipalities in the province reported at least 2% budget allocation for the support of SMME's and co-operatives.

❖ Age analysis (updating) of the Municipal LED Strategies

This indicator assesses validity of municipalities LED Strategies in terms of the latest date by which they were last reviewed and adopted. LED Strategies are valid for a period of 5 years. Most municipalities in the province reported that their LED Strategies were still within the 5 years validity period.

TABLE 28 : LOCAL ECONOMIC DEVELOPMENT

Municipality	Percentage of jobs maintained in the CWP programme	Percentage of Municipal budget set aside for SMME's / Coops supported in implementing projects towards job creation	Age analysis (updating) of the LED Strategy
Ugu District Municipality	40%	3%	1 Year
Umdoni	100%	45%	4 Years
Umzombe	100%	0%	5 Years
Umuziwabantu	99%	0.30%	5 Years
Ray Nkonyeni	100%	1%	1 Year
uMgungundlovu District Municipality	N/A	*	> 5 Years
uMshwathi	65%	0%	< 5 Years (3 Years)
Umnjeni	82%	9%	5 Years
Mpofana	75%	2%	> 5 Years
Impendle	100%	2%	5 Years
Msunduzi	90%	*	< 5 Years (May 2018)
Mkhambathini	75%	30%	5 Years
Richmond	100%	0%	< 5 Years (2 Years)
uThukela District Municipality	N/A	N/A	N/A
Alfred Duma	100%	5%	3 Years
Inkosi Langalibalele	100%	0%	2013 - 5 Years
Okhahlamba	100%	3.48%	5 Years
uMzinyathi District Municipality	N/A	0.56%	< 5 Years
Endumeni	100%	0.50%	< 5 Years (1 Year)
Nquthu	100%	1.50%	< 5 Years (3 Years)
Msinga	65%	2%	< 5 Years (4 Years)
Umvoti	101.60%	0.01%	> 5 Years
Amajuba District Municipality	N/A	*	*
Newcastle	*	*	*
eMadlangeni	*	*	*
Dannhauser	*	*	*
Zululand District Municipality	100%	0	5 Years
eDumbe	100%	1%	4 Years
uPhongolo	100%	0.60%	2 Years
Abaqulusi	100%	1%	6 Years
Nongoma	95%	6%	1 Years
Ulundi	100%	3%	4 Years

TABLE 28 : LOCAL ECONOMIC DEVELOPMENT

Municipality	Percentage of jobs maintained in the CWP programme	Percentage of Municipal budget set aside for SMME's / Coops supported in implementing projects towards job creation	Age analysis (updating) of the LED Strategy
uMkhanyakude District Municipality	N/A	2%	1 Year
Umhlalabuyalingana	100%	2%	<5 Years
Jozini	100%	8.99%	3 Years
Big five Hlabisa	90%	2%	<5 Years
Mtubatuba	100%	*	<5 Years
King Cetshwayo District Municipality	N/A	Less than 1%	Less than 5 years
uMfolozi	100%	2%	<5Years
uMhlathuze	98.68%	1%	<5Years
uMlalazi	100%	2%	<5Years
Mthonjaneni	80%	2%	1 Year
Nkandla	100%	5%	4 years
iLembe District Municipality	N/A	74%	5 Years
Mandeni	65%	2%	2 Years
KwaDukuza	100%	2%	1 Year
Ndwedwe	100%	2%	4 Years
Maphumulo	100%	3%	3 Years
Harry Gwala District Municipality	N/A	2.80%	3 Years
Dr Nkosazana Dlamini Zuma	95%	3%	1 Year
Greater Kokstad	100%	5.50%	3 Years
Ubuhlebezwe	98%	3.50%	4 Years
uMzimkhulu	100%	2%	5 Years
eThekweni Metropolitan	65%	0.17%	5 Years

(Data Source: KZN Cogta CMET)

5.3. PILLAR 3 - GOOD GOVERNANCE

5.3.1. COUNCIL MEETINGS

Council structures were functional during the 2018/2019 Financial Year. All Council meetings were held quarterly complying with the mandatory quarterly meeting requirement in terms of S18 (2) of the Municipal Structures Act, No. 117 Of 1998. There appears to be an increase in the number of Council meetings being held over the financial years depicted above which may require Municipalities to carefully consider strategic agenda setting.

Executive Committee meetings were held in all Municipalities. The 2018/2019 financial year shows an increase in the number of Executive Committee meetings being held in most Municipalities in comparison to Council meetings in comparison to previous years, which should facilitate decision making by the full Council, as Executive Committees are required to make recommendations to Council after consideration of reports submitted by the Portfolio Committees.

It is encouraging to note that only one Municipality indicated that the Portfolio Committees were not functional. Endumeni Municipality reported that Portfolio Committees were not functional in the last quarter of the Financial Year. 48 of the 54 Municipalities reported that Portfolio Committees were fully functional. This high standard should result in improved decision making and oversight over the performance of the Municipality.

TABLE 29 : COUNCIL MEETINGS

Municipality	2016-17			2017-18			2018-19		
	No. of Council meetings held	No. of Exco or Mayoral Executive meetings held	% Functional Portfolio Committees	No. of Council meetings held	No. of Exco or Mayoral Executive meetings held	% Functional Portfolio Committees	No. of Council meetings held	No. of Exco or Mayoral Executive meetings held	% Functional Portfolio Committees
Ugu District Municipality	7	12	100%	6	8	100%	11	13	95%
Umdoni	17	11	100%	16	12	100%	19	10	100%
Umzombe	*	*	*	2	4	100%	8	6	100%
Umuziwabantu	11	8	100%	14	12	83%	12	11	100%
Ray Nkonyeni	15	13	100%	6	11	100%	14	16	100%
uMgungundlovu District Municipality	11	8	100%	11	20	100%	15	14	100%
uMshwathi	15	10	100%	13	13	100%	10	13	100%
Umgweni	17	9	100%	12	9	100%	13	8	100%
Mpofana	11	N/A	100%	6	N/A	100%	8	N/A	100%
Impendle	9	N/A	75%	12	N/A	67%	14	N/A	100%
Msunduzi	6	19	100%	18	26	100%	21	24	100%
Mkhambathini	11	10	100%	12	12	100%	11	11	100%
Richmond	17	7	100%	15	8	100%	27	6	100%
uThukela District Municipality	12	11	100%	8	8	100%	9	12	100%
Alfred Duma	14	16	100%	16	19	3	14	18	70%
Inkosi Langalibalele	21	12	100%	19	13	100%	19	15	100%
Okhahlamba	13	14	100%	11	11	100%	12	12	100%
uMzinyathi District Municipality	5	2	0	4	0	80%	16	15	100%
Endumeni	8	6	60%	4	5	83%	17	7	0%
Nquthu	4	0	0	10	12	100%	14	10	100%
Msinga	10	12	100%	8	4	100%	8	12	100%

TABLE 29 : COUNCIL MEETINGS

TABLE 29 : COUNCIL MEETINGS											
Municipality	2016-17			2017-18			2018-19				
	No. of Council meetings held	No. of Exco or Mayoral Executive meetings held	% Functional Portfolio Committees	No. of Council meetings held	No. of Exco or Mayoral Executive meetings held	% Functional Portfolio Committees	No. of Council meetings held	No. of Exco or Mayoral Executive meetings held	% Functional Portfolio Committees		
Umvoti	9	5	100%	2	2	100%	13	13	100%		
Amajuba District Municipality	11	13	100%	13	18	100%	13	18	90%		
Newcastle	15	27	100%	14	27	100%	14	17	100%		
eMadlangeni	14	11	60%	18	7	100%	18	7	75%		
Dannhauser	10	5	80%	12	12	100%	12	12	100%		
Zululand District Municipality	9	7	100%	18	11	100%	12	12	84%		
eDumbe	26	11	100%	5	7	100%	4	8	100%		
uPhongolo	12	10	100%	16	13	100%	10	10	100%		
Abaqulusi	17	14	60%	18	22	100%	18	21	100%		
Nongoma	23	12	100%	21	15	100%	15	12	100%		
Ulundi	13	16	100%	14	19	100%	13	15	100%		
uMkhanyakude District Municipality	15	13	100%	16	13	100%	15	11	100%		
Umhlabyalingana	12	9	100%	13	12	100%	15	14	100%		
Jozini	10	3	100%	6	12	100%	18	11	100%		
Big five Hlabisa	12	12	100%	8	7	100%	12	*	100%		
Mtubatuba	15	8	100%	8	8	100%	9	10	100%		
King Cetshwayo District Municipality	17	21	73%	20	20	100%	14	17	100%		
uMfolozi	16	18	100%	17	19	100%	10	17	100%		
uMhlathuze	13	13	100%	16	21	100%	14	20	100%		
uMlalazi	10	11	100%	12	11	100%	8	11	100%		
Mthonjaneni	12	12	100%	13	11	100%	13	11	100%		

TABLE 29 : COUNCIL MEETINGS									
Municipality	2016-17			2017-18			2018-19		
	No. of Council meetings held	No. of Exco or Mayoral Executive meetings held	% Functional Portfolio Committees	No. of Council meetings held	No. of Exco or Mayoral Executive meetings held	% Functional Portfolio Committees	No. of Council meetings held	No. of Exco or Mayoral Executive meetings held	% Functional Portfolio Committees
Nkandla	15	13	100%	4	12	100%	9	13	100%
iLembe District Municipality	15	22	100%	3	6	100%	11	23	100%
Mandeni	16	8	100%	9	9	100%	17	12	100%
KwaDukuza	23	14	100%	14	13	100%	19	17	100%
Ndwedwe	8	3	100%	7	3	70%	9	9	100%
Maphumulo	17	6	100%	2	2	66.60%	10	10	100%
Harry Gwala District Municipality	9	11	100%	8	12	100%	7	13	100%
Dr Nkosazana Dlamini Zuma	12	5	100%	10	4	100%	10	8	100%
Greater Kokstad	7	12	100%	10	11	100%	10	12	100%
Ubuhlebezwe	12	10	100%	10	6	100%	13	7	100%
uMzimkhulu	5	8	100%	6	15	100%	6	11	100%
eThekweni Metropolitan	12	25	100%	12	26	100%	10	28	100%

(Data Source: KZN Cogta CMET and Municipal Governance Unit)

5.3.2. TRADITIONAL LEADERSHIP PARTICIPATION AT COUNCIL MEETINGS

The attendance of Traditional Leaders in Council meetings needs to be improved. From the data in the table below, it can clearly be seen that in most Municipalities, there is a large disparity in the attendance level of Traditional Leaders in Council meetings and the number of meetings held. Of serious concern are those Municipalities where there is 0% participation by Traditional Leaders.

TABLE 30 : TRADITIONAL LEADERSHIP PARTICIPATION AT COUNCIL MEETINGS		
Municipality	Number of council meetings held	Number of council meetings with the participation of traditional leaders
Ugu District Municipality	11	6
Umdoni	19	3
Umzombe	8	2
Umuziwabantu	12	4
Ray Nkonyeni	14	2
uMgungundlovu District Municipality	15	3
uMshwathi	10	3
Umgengi	13	9
Mpofana	8	N/A
Impendle	14	1
Msunduzi	21	4
Mkhambathini	11	7
Richmond	27	0
uThukela District Municipality	9	0
Alfred Duma	14	0
Inkosi Langalibalele	19	0

TABLE 30 : TRADITIONAL LEADERSHIP PARTICIPATION AT COUNCIL MEETINGS		
Municipality	Number of council meetings held	Number of council meetings with the participation of traditional leaders
Okhahlamba	12	0
uMzinyathi District Municipality	16	5
Endumeni	17	
Nquthu	14	3
Msinga	8	2
Umvoti	13	3
Amajuba District Municipality	13	5
Newcastle	14	0
eMadlangeni	18	7
Dannhauser	12	0
Zululand District Municipality	12	4
eDumbe	4	4
uPhongolo	10	3
Abaqulusi	18	0
Nongoma	15	3
Ulundi	13	9
uMkhanyakude District Municipality	15	3
Umhlabuyalingana	15	1
Jozini	18	5
Big five Hlabisa	12	0
Mtubatuba	9	0
King Cetshwayo District	14	1

TABLE 30 : TRADITIONAL LEADERSHIP PARTICIPATION AT COUNCIL MEETINGS		
Municipality	Number of council meetings held	Number of council meetings with the participation of traditional leaders
uMfolozi	10	0
uMhlathuze	14	5
uMlalazi	8	4
Mthonjaneni	13	5
Nkandla	9	2
iLembe District Municipality	11	2
Mandeni	17	0
KwaDukuza	19	4
Ndwedwe	9	7
Maphumulo	10	2
Harry Gwala District Municipality	7	2
Dr Nkosazana Dlamini Zuma	10	1
Greater Kokstad	10	N/A
Ubuhlebezwe	13	6
uMzimkhulu	6	7
eThekweni Metropolitan	10	5

(Data Source: KZN Cogta Synergistic Partnerships)

5.3.3. OVERSIGHT AND AUDIT COMMITTEES

The MFMA and the Municipal Planning and Performance Management Regulations require that the municipal council establishes an audit committee consisting of a minimum of three members, where the majority of members are not employees of the municipality. It also requires that the council appoints a chairperson who is not a municipal employee. During the period under review, all municipalities in the KZN had functional audit committees in place and all them had at least 3 members serving on the committee.

❖ MPAC

There is great inconsistency in the functioning of MPAC structures across the Province. Of the 53 Municipalities that submitted information, 9 out of the 53 did not hold quarterly MPAC meetings. This poses a serious concern as MPAC is intended to serve as the main oversight committee to Council promoting good governance, transparency, accountability and value for money. The Department will continue with its programme of support to improve the functionality of MPACs in the identified Municipalities.

❖ Audit Committees and Audit Reports

It is encouraging to see an improvement in the functioning of the Audit Committees in the 2018-2019 Financial Year as compared to the previous financial year. In the previous financial year, it was noted that in 10 Municipalities, the statutory requirement of at least four Audit Committees held per year was not adhered to whereas in the 2018-2019 financial year, five municipalities indicated that quarterly audit committee meetings were not held.

It is concerning to note that in some municipalities, Audit Committees did not submit the required reports to Council, apart from the statutory non-compliance, in these instances, the Municipal Council would not be adequately equipped to exercise oversight based on the independent expertise knowledge and skills provided required to be provided by the Audit Committee. UPhongolo, Inkosi Langalibalele, Mpofana and Umngeni Municipalities indicated that no audit committee reports were submitted to Council.

❖ IGR Structures

Effective IGR structures are important to the developmental role of municipalities. The strategic objective of IGR is to support good governance and accountability between the three spheres of government through effective intergovernmental relations. During 18/19 financial year IGR structures were functional in most of the districts.

No information as at the end of the 4th quarter of the financial year was provided in respect of uMgungundlovu District. The Zululand District Municipality indicated that only 50% of its IGR structures are functional. Concerted effort is required in these two districts to improve functionality.

TABLE 31 : OVERSIGHT AND AUDIT COMMITTEES								
Municipality	Number of MPAC meetings held		Number of Audit Committee meetings held		Number of Audit Committee reports submitted to Council		% of functional IGR Structures	
	2017-18	2018-19	2017-18	2018-19	2017-18	2018-19	2017-18	2018-19
Ugu District Municipality	6	5	2	7	2	4	100%	77%
Umdoni	3	5	4	6	1	3	N/A	N/A
Umkhumbi	3	2	6	5	2	*	N/A	N/A
Umuziwabantu	5	5	4	6	0	3	N/A	N/A
Rav Nkonyeni	4	11	2	5	2	4	N/A	N/A
uMgungundlovu District Municipality	6	7	6	4	1	2	*	*
uMshwathi	8	7	6	4	3	4	N/A	N/A
Umgweni	7	3	3	6	0	0	N/A	N/A
Mpofana	3	4	3	3	0	0	N/A	N/A
Impendle	5	3	4	8	2	3	N/A	N/A
Msunduzi	12	7	12	4	9	4	N/A	N/A
Mkhambathini	4	4	8	9	4	4	N/A	N/A
Richmond	7	1	5	5	3	2	N/A	N/A
uThukela District Municipality	4	6	4	6	3	3	*	100%
Alfred Duma	12	8	6	4	4	4	N/A	N/A
Inkosi Langalibalele	5	5	3	3	0	0	N/A	N/A
Okhahlamba	5	4	7	6	4	5	N/A	N/A
uMzinyathi	2	4	1	6	1	1	*	83%

TABLE 31 : OVERSIGHT AND AUDIT COMMITTEES

Municipality	Number of MPAC meetings held		Number of Audit Committee meetings held		Number of Audit Committee reports submitted to Council		% of functional IGR Structures	
	2017-18	2018-19	2017-18	2018-19	2017-18	2018-19	2017-18	2018-19
District Municipality								
Endumeni	2 (Q1/2/3:*)	7	(Q1/2/3:*)	4	0 (Q1/2/3:*)	2	N/A	N/A
Nquthu	6	8	4	6	2	4	N/A	N/A
Mzinga	2 (Q1/2/4:*)	6	*	9	*	3	N/A	N/A
Umvoti	1 (Q1/2*)	4	1 (Q1/2:*)	5	1 (Q1/2:*)	1	N/A	N/A
Amajuba District Municipality	10	10	5	5	3	3	90%	90%
Newcastle	11	10	7	7	4	4	N/A	N/A
eMadlangeni	3	3	5	5	4	4	N/A	N/A
Dannhauser	9	9	5	5	3	3	N/A	N/A
Zululand District Municipality	5	3	8	5	5	5	100%	50%
eDumbe	3	4	2	4	1	4	N/A	N/A
uPhongolo	12	8	8	2	2	0	N/A	N/A
Abaqulusi	3	6	4	4	1	4	N/A	N/A
Nongoma	8	6	5	5	4	5	N/A	N/A
Ulundi	4	4	4	3	1	3	N/A	N/A
uMkhanyakude District Municipality	4	8	5	9	6	8	100%	100%
Umlabuyalingana	5	4	4	5	4	4	N/A	N/A
Jozini	4	4	4	4	4	3	N/A	N/A
Big five Hlabisa	2	4	3	4	2	4	N/A	N/A
Mtubatuba	2	4	2	4	2	2	N/A	N/A
King Cetshwayo District Municipality	7	8	7	11	7	11	54.54%	81%
uMfolozi	6	5	6	5	4	4	N/A	N/A
uMhlathuze	4	9	6	8	8	8	N/A	N/A
uMlalazi	9	5	4	4	4	4	N/A	N/A
Mthonjaneni	4	4	4	3	4	9	N/A	N/A
Nkandla	4	3	5	4	4	4	N/A	N/A
iLembe District Municipality	1	4	2	4	1	3	100%	100%

TABLE 31: OVERSIGHT AND AUDIT COMMITTEES

Municipality	Number of MPAC meetings held		Number of Audit Committee meetings held		Number of Audit Committee reports submitted to Council		% of functional IGR Structures	
	2017-18	2018-19	2017-18	2018-19	2017-18	2018-19	2017-18	2018-19
Mandeni	6	7	3	5	4	3	N/A	N/A
KwaDukuza	9	5	4	6	3	4	N/A	N/A
Ndwedwe	3	8	2	5	2	4	N/A	N/A
Maphumulo	1	4	2	4	2	2	N/A	N/A
Harry Gwala District Municipality	3	2	5	8	2	4	100%	71%
Dr. Nkosazana Dlamini Zuma	4	2	4	4	4	4	N/A	N/A
Greater Kokstad	6	6	7	6	4	4	N/A	N/A
Ubhlebezwe	4	4	4	7	8	3	N/A	N/A
uMzimkhulu	4	4	6	4	4	4	N/A	N/A
eThekweni Metropolitan	22	21	15	10	10	3	N/A	N/A

(Data Source: KZN Cogta CMET)

5.4. PILLAR 4 - SOUND FINANCIAL MANAGEMENT

5.4.1. AUDIT OPINION

Municipalities are audited by the Auditor General on an annual basis, and the findings are published in a "General Report on local government audit outcomes of the Western Cape". The MFMA states that "the Auditor General must audit and report on the accounts, financial statements and financial management of each municipal entity". In addition, the MSA requires that the results of performance measures also be audited as part of a municipality's internal auditing processes.

The audit outcome of a municipality indicates if the municipality has performed its duties in accordance with law and good accounting practices. Only 1 municipality in KwaZulu-Natal received a clean audit in the past financial year and for the previous 2 consecutive years.

The Auditor General cited the causes to be the lack of a strong control environment by leadership, poor internal controls, ineffective leadership, poor record keeping and that lack of implementation of previous audit recommendations.

The following information summarizes the audit outcomes in the Province for the 2018-2019 financial years:

- ❖ The only Municipality that maintained its clean audit is: Okhahlamba, one (1) clean audit;
- ❖ Thirty two (32) unqualified audits with findings;
- ❖ Eighteen (18) municipalities received qualified audits;
- ❖ One (1) adverse and
- ❖ One (1) disclaimer.

During the 2018/2019 year, forty five (45) municipalities were able to resolve 100% of their audit queries. Mpofana Local Municipality resolved audit queries at only 43%. Management at municipalities is encouraged to take responsibility to resolve issues and manage agreed actions. Internal audit units need to also assist and track the implementation of actions.

TABLE 32 : AUDIT OPINION

Municipality	Audit Opinion			Progress	% Audit Queries resolved (2018-2019)
	2016-17	2017/18	2018/19		
Ugu District Municipality	Qualified	Adverse	Qualified	Improved	100%
Umdoni	Unqualified	Unqualified	Unqualified	Unchanged	100%
Umzombe	Clean Audit	Unqualified	Unqualified	Unchanged	100%
Umuziwabantu	Clean Audit	Unqualified	Unqualified	Unchanged	100%
Ray Nkonyeni	Clean Audit	Unqualified	Unqualified	Unchanged	100%
uMgungundlovu District Municipality	Unqualified	Qualified	Qualified	Unchanged	100%
uMshwathi	Unqualified	Unqualified	Qualified	Regressed	100%
Umngeni	Qualified	Unqualified	Qualified	Regressed	100%
Mpofana	Qualified	Disclaimer	Disclaimer	Unchanged	43%
Impendle	Unqualified	Qualified	Qualified	Unchanged	100%
Msunduzi	Disclaimer	Adverse	Qualified	Improved	100%
Mkhambathini	Unqualified	Unqualified	Unqualified	Unchanged	100%
Richmond	Unqualified	Adverse	Qualified	Improved	100%
uThukela District Municipality	Qualified	Qualified	Qualified	Unchanged	100%
Alfred Duma	Qualified	Qualified	Unqualified	Improved	100%
Inkosi Langalibalele	Disclaimer	Adverse	Adverse	Unchanged	90%
Okhahlamba	Clean Audit	Clean Audit	Clean Audit	Unchanged	100%
uMzinyathi District Municipality	Adverse	Adverse	Disclaimer	Regressed	100%

TABLE 32 : AUDIT OPINION				
Municipality	Audit Opinion		Progress	% Audit Queries resolved (2018-2019)
	2016-17	2017/18	2018/19	
Endumeni	Unqualified	Unqualified	Unqualified	90%
Nquthu	Unqualified	Unqualified	Unqualified	100%
Msinga	Qualified	Unqualified	Unqualified	100%
Umvoti	Unqualified	Unqualified	Unqualified	100%
Amajuba District Municipality	Qualified	Qualified	Unchanged	100%
Newcastle	Unqualified	Unqualified	Unchanged	98%
eMadlangeni	Unqualified	Unqualified	Unchanged	100%
Dannhauser	Unqualified	Qualified	Unchanged	100%
Zululand District Municipality	Unqualified	Qualified	Unchanged	100%
eDumbe	Unqualified	Unqualified	Regressed	86%
uPhongolo	Qualified	Unqualified	Unchanged	100%
Abaqulusi	Qualified	Qualified	Improved	100%
Nongoma	Unqualified	Adverse	Improved	100%
Ulundi	Unqualified	Unqualified	Unchanged	100%
uMkhanyakude District Municipality	Adverse	Qualified	Unchanged	97%
Umhlabyalingana	Clean Audit	Unqualified	Unchanged	100%
Jozini	Unqualified	Unqualified	Regressed	100%
Big five Hlabisa	Unqualified	Qualified	Unchanged	100%

TABLE 32 : AUDIT OPINION

Municipality	Audit Opinion			Progress	% Audit Queries resolved (2018-2019)
	2016-17	2017/18	2018/19		
Mtubatuba	Unqualified	Unqualified	Qualified	Regressed	100%
King Cetshwayo District Municipality	Clean Audit	Qualified	Unqualified	Improved	100%
uMfolozi	Unqualified	Unqualified	Unqualified	Unchanged	89%
uMhlatuze	Clean Audit	Unqualified	Unqualified	Unchanged	100%
uMlalazi	Unqualified	Unqualified	Unqualified	Unchanged	100%
Mthonjaneni	Unqualified	Unqualified	Unqualified	Unchanged	100%
Nkandla	Unqualified	Unqualified	Unqualified	Unchanged	100%
iLembe District Municipality	Unqualified	Unqualified	Unqualified	Unchanged	100%
Mandeni	Unqualified	Unqualified	Unqualified	Unchanged	100%
KwaDukuza	Unqualified	Unqualified	Unqualified	Unchanged	100%
Ndwedwe	Unqualified	Unqualified	Unqualified	Unchanged	100%
Maphumulo	Unqualified	Unqualified	Unqualified	Unchanged	100%
Harry Gwala District Municipality	Qualified	Qualified	Unqualified	Improved	100%
Dr Nkosazana Dlamini Zuma	Unqualified	Unqualified	Unqualified	Unchanged	100%
Greater Kokstad	Unqualified	Unqualified	Unqualified	Unchanged	93%
Ubuhlebezwe	Unqualified	Qualified	Qualified	Unchanged	100%
uMzimkhulu	Unqualified	Unqualified	Qualified	Regressed	100%

TABLE 32 : AUDIT OPINION

Municipality	Audit Opinion		Progress	% Audit Queries resolved (2018-2019)
	2016-17	2017/18		
eThekweni Metropolitan	Unqualified	Unqualified	Unchanged	*

(Data Source: Auditor-General Report for Audit Opinion & KZN Municipal Finance Unit for % of Audit Queries Resolved)

5.4.2. MIG EXPENDITURE

The Municipal Infrastructure Grant (MIG) is a national grant that enables municipalities to utilize their budgets and build basic infrastructure. It is part of the major reforms implemented by South African Government to improve service delivery in a coordinated manner. The grant is one of the biggest capital grants and is guided by clear policy principles, objectives and conditions for use.

It has a clear framework, which outlines roles and responsibilities, cross-sector linkages, programme management, and mechanisms towards ensuring transparency, accountability and sustainability. The grant should be utilized to proactively address the basic service and other development needs of our communities. The successful implementation of the programme is aimed at eradicating backlogs in municipal infrastructure in poor communities by providing financial support for the improvement of basic services, municipal facilities and local economic development thereby enhancing the lives of the communities.

The Municipal Infrastructure Grant complements the equitable share grant for local government, it is provided conditionally to municipalities. The key principles underpinning the grant is the focus on infrastructure required for a basic level of service, targeting the poor, maximizing economic benefits, equity in the allocation and use of funds.

There were 53 municipalities that received Municipal Infrastructure Grants during the 2018-2019 financial year of these 30 had spent 100% of the allocation, the remaining 23 spent between 62% and 99 % of their MIG allocations. Richmond Local Municipality had the lowest MIG expenditure of only 72.54%. This could lead to the decreasing of further funding allocations to the municipality which in turn could negatively impact on infrastructure.

TABLE 33 : MIG EXPENDITURE

Municipality	% of MIG Expenditure (2016-17)	% of MIG Expenditure (2017-18)	% of MIG Expenditure (2018-19)
Ugu District Municipality	100%	100%	100%
Umdoni	86.97%	73.95%	91.87%
Umzumbi	99.86%	100%	87.87%
Umuziwabantu	100%	100%	100%
Ray Nkonyeni	100%	100%	100%
uMgungundlovu District Municipality	100%	100%	100%
uMshwathi	100%	100%	100%
Umgweni	100%	100%	78%
Mpofana	100%	100%	100%

TABLE 33 : MIG EXPENDITURE

Municipality	% of MIG Expenditure (2016-17)	% of MIG Expenditure (2017-18)	% of MIG Expenditure (2018-19)
Impendle	100%	100%	100%
Msunduzi	97.34%	82.38%	79.34%
Mkhambathini	92.08%	100%	100%
Richmond	100%	91.62%	62.54%
uThukela District Municipality	100%	98.65%	95.57%
Alfred Duma	100%	100%	89.28%
Inkosi Langalibalele	92.28%	100%	98.38%
Okhahlamba	100%	99.89%	99.99%
uMzinyathi District Municipality	100%	100%	100%
Endumeni	100%	100%	91.65%
Nquthu	100%	96.31%	99.99%
Msinga	100%	100%	100%
Umvoti	100%	100%	100%
Amajuba District Municipality	100%	100%	100%
Newcastle	100%	100%	99.18%
eMadlangeni	76.72%	95.13%	88.16%
Dannhauser	100%	100%	100%
Zululand District Municipality	100%	100%	100%
eDumbe	86.04%	100%	100%
uPhongolo	100%	99.73%	71.03%
Abaqulusi	100%	100%	74.44%
Nongoma	100%	98.46%	100%
Ulundi	100%	100%	100%
uMkhanyakude District Municipality	92.57%	99.93%	100%
Umhlabyalingana	100%	100%	100%
Jozini	100%	100%	99.90%
Big five Hlabisa	86.68%	100%	98.88%
Mtubatuba	100%	99.95%	99.98%
King Cetshwayo District Municipality	100%	100%	100%
uMfolozi	100%	99.78%	100%
uMhlathuze	100%	100%	100%
uMlalazi	100%	100%	99.98%
Mthonjaneni	100%	100%	100%
Nkandla	100%	100%	94.71%

TABLE 33 : MIG EXPENDITURE

Municipality	% of MIG Expenditure (2016-17)	% of MIG Expenditure (2017-18)	% of MIG Expenditure (2018-19)
iLembe District Municipality	100%	100%	100%
Mandeni	100%	99.99%	100%
KwaDukuza	100%	100%	100%
Ndwedwe	66.51%	100%	100%
Maphumulo	100%	100%	100%
Harry Gwala District Municipality	100%	95.21%	76.42%
Dr Nkosazana Dlamini Zuma	100%	100%	100%
Greater Kokstad	100%	100%	100%
Ubuhlebezwe	100%	99.95%	99.99%
uMzimkhulu	100%	86.81	85.07
eThekweni Metropolitan	N/A	N/A	N/A

(Data Source: MIS Management report – KZN Cogta)

5.4.3. FREE BASIC SERVICES EXPENDITURE

Basic services such as electricity, water and sanitation, refuse and waste removal are critical services to improve the lives of people. Each municipality is responsible for providing a basic amount of free services to poor the people via their equitable share.

During the 2018-2019 year Umgeni Local Municipality indicated the highest provision of 269%, however 16 municipalities had spent less than 50% of their allocated budget clearly indicating the failure of municipalities as many poor communities are still not getting adequate access to free basic services.

TABLE 34: FREE BASIC SERVICES EXPENDITURE			
Municipality	% allocation to free basic services spent (2016-17)	% allocation to free basic services spent (2017-18)	% allocation to free basic services spent (2018-19)
Ugu District Municipality	155%	96.63%	94%
Umdoni	97.52%	82%	12%
Umzumbi	108.78%	*	41%
Umuziwabantu	79.35%	68%	49%
Ray Nkonyeni	98.63%	*	*
uMgungundlovu District Municipality	85%	100%	68%
uMshwathi	92.21%	1206082	78.80%
Umngeni	83.17%	92%	269%
Mpofana	78%	60%	60%
Impendle	93.22%	121.57%	105%
Msunduzi	5%	93%	3%
Mkhambathini	73.77%	67%	60%
Richmond	91.13%	100%	15.99%
uThukela District Municipality	241%	150%	100%
Alfred Duma	63%	56%	50.03%
Inkosi Langalibalele	96%	*	15%

TABLE 34: FREE BASIC SERVICES EXPENDITURE			
Municipality	% allocation to free basic services spent (2016-17)	% allocation to free basic services spent (2017-18)	% allocation to free basic services spent (2018-19)
Okhahlamba	84.12%	85%	109%
uMzinyathi District Municipality	*	*	99%
Endumeni	111.97%	87.67%	100%
Nquthu	73%	96%	167%
Msinga	11.63%	100%	92%
Umvoti	154.62%	1%	8%
Amajuba District Municipality	59.84%	*	100%
Newcastle	99.19%	*	85%
eMadlangeni	21.49%	31%	79%
Dannhauser	59.84%	100%	83%
Zululand District Municipality	100%	100%	100%
eDumbe	83.31%	17%	50%
uPhongolo	33.67%	3.88%	21%
Abaqulusi	80%	3.96%	74%
Nongoma	100%	172%	35%
Ulundi	75%	11.14%	100%
uMkhanyakude District Municipality	*	N/A	0%
Umhlabyalingana	0%	10%	23.00%
Jozini	105.54%	67.61%	53%
Big five Hlabisa	53%	60.67%	71%
Mtubatuba	40%	85%	98%
King Cetshwayo District Municipality	98.91%	*	108%

TABLE 34: FREE BASIC SERVICES EXPENDITURE			
Municipality	% allocation to free basic services spent (2016-17)	% allocation to free basic services spent (2017-18)	% allocation to free basic services spent (2018-19)
uMfolozi	100%	90%	100%
uMhlathuze	100%	72.17%	62%
uMlalazi	100%	*	100%
Mthonjaneni	*	63%	74%
Nkandla	92%	100%	72%
iLembe District Municipality	136.56%	23%	12%
Mandeni	138%	278.72%	236%
KwaDukuza	100%	15%	20%
Ndwedwe	*	90%	28%
Maphumulo	*	30.93%	24%
Harry Gwala District Municipality	100%	100%	100%
Dr Nkosazana Dlamini Zuma	97%	3%	100%
Greater Kokstad	100%	100%	100%
Ubuhlebezwe	97.40%	106.90%	85%
uMzimkhulu	85%	43%	75%
eThekweni Metropolitan	70.08%	120.60%	45%

(Data Source: KZN Cogta CMET)

5.4.4. CAPITAL BUDGET EXPENDITURE

❖ % of Capital Budget Spent

The municipal capital budget is a budget allocating money for the acquisition and/ or maintenance of fixed assets such as land, buildings, and equipment. Only seventeen (17) municipalities Annual Financial Statement were able to provide the percentage of capital budget spent for the 2018/2019 year.

❖ Repairs and Maintenance

Municipalities should be able to base their maintenance and repair budget estimates on service delivery performance targets and on knowledge of the condition of and replacement cost of their infrastructure. In terms of National Treasury benchmark municipalities need to budget at least 8% on repairs and maintenance to ensure adequate maintenance to prevent breakdowns and interruptions to service delivery. Repairs and maintenance of municipal assets is required to ensure the continued provision of services.

Six (6) municipalities spent less than 50% of the allocated 8% on repairs and maintenance,

- Edumbe Local Municipality - 49.5%
- Umzumbhe Local Municipality - 45.9%
- Big Five Local Municipality - 42.5%
- Mpofana Local Municipality - 23.6%
- Mkhambathini Local Municipality - 23%
- Uthukela District Municipality - 22.1%

For municipalities that had an adjustment Budget the repairs and maintenance could not be determined.

TABLE 35 : CAPITAL BUDGET EXPENDITURE

Municipality	% of Capital Budget Spent (2017-18)	% of Capital Budget Spent (2018-19)	% of Repairs and Maintenance Spent (2017-18)	% of Repairs and Maintenance Spent (2018-19)
Ugu District Municipality	78.42%	*	96%	*
Umdoni	67.56%	*	115%	161.1%
Umzombe	63%	57%	38%	45.9%
Umuziwabantu	48%	*	45%	*
Ray Nkonyeni	86%	*	129%	*
uMgungundlovu District Municipality	85.15%	*	1%	*
uMshwathi	91%	87%	62%	67.0%
Umnjeni	78%	*	121%	88.7%
Mpofana	100%	*	174%	23.6%
Impendle	228%	*	71%	*
Msunduzi	75%	*	73%	99.8%
Mkhambathini	100%	*	71%	23.0%
Richmond	*	*	287%	*
uThukela District Municipality	82%	*	76%	22.1%
Alfred Duma	40%	82%	26%	91.4%
Inkosi Langalibalele	82%	*	59%	*
Okhahlamba	97%	105%	381%	*
uMzinyathi District Municipality	*	*	131%	128.8%
Endumeni	109%	82%	106%	84.1%
Nquthu	96%	*	53%	*
Msinga	100%	*	168%	81.7%
Umvoti	69%	*	114%	56.8%
Amajuba District Municipality	68%	71%	190%	*
Newcastle	68%	*	135%	*
eMadlangeni	89%	*	74%	*
Dannhauser	60%	*	87%	*
Zululand District Municipality	100%	76%	165%	79.5%
eDumbe	114%	*	0%	49.3%
uPhongolo	88%	*	104%	2681.9%
Abaqulusi	61%	*	30%	*
Nongoma	99%	*	118%	*
Ulundi	14%	*	27%	*
uMkhanyakude District Municipality	100%	102%	89%	*

TABLE 35 : CAPITAL BUDGET EXPENDITURE				
Municipality	% of Capital Budget Spent (2017-18)	% of Capital Budget Spent (2018-19)	% of Repairs and Maintenance Spent (2017-18)	% of Repairs and Maintenance Spent (2018-19)
Umhlalabyalingana	100%	*	101%	132.7%
Jozini	100%	*	48%	*
Big five Hlabisa	103%	*	57%	42.5%
Mtubatuba	104%	107%	130%	139.4%
King Cetshwayo District Municipality	89%	*	52%	99.3%
uMfolozi	88%	*	95%	53.5%
uMhlathuze	82%	89%	23%	92.2%
uMlalazi	82%	73%	64%	56.3%
Mthonjaneni	93%	93%	125%	*
Nkandla	100%	*	97%	63.3%
iLembe District Municipality	93%	67%	115%	56.5%
Mandeni	86%	79%	41%	*
KwaDukuza	68%	*	70%	81.9%
Ndwedwe	252%	84%	55%	68.9%
Maphumulo	130%	*	90%	*
Harry Gwala District Municipality	75%	*	50%	*
Dr Nkosazana Dlamini Zuma	8%	*	62%	129.7%
Greater Kokstad	100%	*	47%	83.3%
Ubuhlebezwe	101%	*	65%	138.1%
uMzimkhulu	76%	72%	71%	80.7%
eThekweni Metropolitan	60%	75%	55%	90.4%

(Data Source: Capital Budget Spent from 2018/2019 AFS, Repairs and Maintenance spend from National Treasury)

5.4.5. DEBTORS MANAGEMENT

Debtors Management

During the 2018/2019 year only 14 municipalities collected more than 90% of outstanding debts. The inability to collect debt can impact on the effective and efficient operating of a municipality. The failure to collect debt can result in a string of problems including governance and service delivery rollouts, Municipality must introduce measures to ensure acceptable levels of debt collections and thereby mitigating the risk of cash flow problems in future

The Auditor General in the audit report 2018/2019 stated that an average of 55% of municipal debtors is not recoverable. At 7 municipalities more than 80% cannot be recovered and that debt collection period at 37 municipalities was more than 90 days. At 27% of municipalities the expenditure was more than that the revenue.

Revenue management has proven to be a particularly difficult area for local government in times of economic stress, with high levels of delinquency in the payment for services, especially for electricity. This can render a municipality financial unsustainable and requires a series of technical interventions, with political support. There are of course some municipalities with wealthier rates bases than others, but the challenge for all municipalities is to leverage whatever revenue they can access to their full potential

The low collection rate and poor debt management could result in funds not being reinvested to provide critical municipal infrastructure and not being able to endure any financial crises.

Municipalities need try alternate methods to change consumer's attitudes as there needs to be a sense of responsibility from households, government departments and businesses to pay for services rendered by municipalities. This current trend could pose a threat to the municipality's future sustainability.

Municipalities have been urged to set up Revenue and Debt Steering Committees to interrogate and address all debt management issues. The department advised all municipalities in the Province to establish this committee.

Poor debt recovery contributes to cash flow crisis faced with municipalities in the Province. Each municipality must determine the root causes and develop workable strategies to address the crisis.

TABLE 36: DEBTORS MANAGEMENT

Municipality	% of Debtors Collection		% of Debtors Collection		Outstanding Debtors (>90 days)	
	Rate (2017-18)	Rate (2018-19)	Rate (2017-18)	Rate (2018-19)	Outstanding Debtors (>90 days) (2017-18)	Outstanding Debtors (>90 days) (2018-19)

TABLE 36: DEBTORS MANAGEMENT				
Municipality	% of Debtors Collection Rate (2017-18)	% of Debtors Collection Rate (2018-19)	Outstanding Debtors (>90 days) (2017-18)	Outstanding Debtors (>90 days) (2018-19)
Ugu District Municipality	80%	78%	84%	91%
Umdoni	77%	84%	67%	89%
Umzumbi	31%	38%	100%	64%
Umuziwabantu	93%	91%	72%	75%
Ray Nkonyeni	90%	92%	68%	45%
uMgungundlovu District Municipality	35%	47%	88%	16%
uMshwathi	104%	77%	91%	92%
Umnjeni	97%	88%	35%	85%
Mpofana	87%	60%	94%	*
Impendle	62%	88%	68%	84%
Msunduzi	83%	83%	78%	80%
Mkhambathini	49%	45%	35%	41%
Richmond	44%	78%	92%	82%
uThukela District Municipality	12%	45%	92%	93%
Alfred Duma	86%	85%	62%	81%
Inkosi Langalibalele	68%	113%	0%	*
Okhahlamba	58%	74%	84%	88%
uMzinyathi District Municipality	12%	17%	86%	88%
Endumeni	94%	91%	69%	82%
Nquthu	109%	63%	91%	93%
Msinga	85%	41%	92%	92%
Umvoti	87%	90%	64%	74%
Amajuba District Municipality	55%	43%	83%	89%
Newcastle	80%	76%	79%	86%
eMadlangeni	86%	93%	90%	54%
Dannhauser	85%	71%	91%	93%
Zululand District Municipality	49%	46%	82%	90%
eDumbe	75%	42%	6%	92%
uPhongolo	76%	83%	52%	91%
Abaqulusi	78%	86%	0%	*
Nongoma	56%	43%	94%	95%

TABLE 36: DEBTORS MANAGEMENT				
Municipality	% of Debtors Collection Rate (2017-18)	% of Debtors Collection Rate (2018-19)	Outstanding Debtors (>90 days) (2017-18)	Outstanding Debtors (>90 days) (2018-19)
Ufundi	88%	102%	83%	89%
uMkhanyakude District Municipality	62%	40%	87%	82%
Umhlabyalingana	65%	28%	91%	95%
Jozini	-8%	79%	95%	99%
Big five Hlabisa	75%	86%	88%	94%
Mtubatuba	40%	57%	90%	83%
King Cetshwayo District Municipality	80%	102%	68%	69%
uMfolozi	56%	74%	76%	48%
uMhlathuze	97%	99%	39%	35%
uMlalazi	96%	92%	73%	74%
Mthonjaneni	77%	6%	94%	66%
Nkandla	89%	87%	83%	87%
iLembe District Municipality	63%	61%	84%	85%
Mandeni	93%	76%	89%	90%
KwaDukuza	98%	96%	44%	45%
Ndwedwe	56%	101%	41%	31%
Maphumulo	64%	79%	58%	94%
Harry Gwala District Municipality	114%	66%	96%	85%
Dr Nkosazana Dlamini Zuma	51%	83%	77%	88%
Greater Kokstad	98%	92%	43%	54%
Ubuhlebezwe	76%	42%	85%	73%
uMzimkhulu	103%	88%	47%	83%
eThekweni Metropolitan	86%	91.00%	59%	65%

(Data Source: 2018/2019 Audited AFS)

5.4.6. IRREGULAR, FRUITLESS AND WASTEFUL EXPENDITURE

The Auditor General indicated in the Local Government audit outcomes findings that municipalities in the province had incurred:

- R1,2 billion of expenditure that was unauthorised and
- R143 millions of expenditure that was fruitless and wasteful

The Auditor General further stated that in many of these municipalities the 2019/2020 budget will need to pay for expenditure of the previous year(s) and at 12% of municipalities it will be more than half of their new budgets.

The root causes for this was:

- Expenditure of R3.72 Billion on non-compliance with policies and procedures
- Incurring of ongoing expenditure on multi-year contracts of R430 million
- Payments and the expenses in previous years only uncovered and disclosed in 2018-19.
- The accountability at municipalities were not adequately practised and enforced by leadership
- There was a lack of responsiveness to implement and monitor action plans
- Weaknesses in governance structures and a general failure of key controls prevented effective accountability.

TABLE 37: IRREGULAR, FRUITLESS AND WASTEFUL EXPENDITURE			
Municipality	Percentage of Irregular, Fruitless and Wasteful Expenditure incurred		Percentage of Irregular, Fruitless and Wasteful Expenditure resolved
	2017-18	2018-19	2017-18
Ugu District Municipality	23.24%	43%	*
Umdoni	0.19%	26%	0.00%
Umzombe	0.10%	16%	*
Umuziwabantu	0%	20%	100.00%
Ray Nkonyeni	0%	9%	1.33%
uMgungundlovu District Municipality	2.71%	7%	0%
uMshwathi	0%	11%	N/A
Umnngeni	0%	7%	0%

TABLE 37: IRREGULAR, FRUITLESS AND WASTEFUL EXPENDITURE				
Municipality	Percentage of Irregular, Fruitless and Wasteful Expenditure incurred		Percentage of Irregular, Fruitless and Wasteful Expenditure resolved	
	2017-18	2018-19	2017-18	2018-19
Mpofana	2.38%	24%	5%	0%
Impendle	1.95%	9%	*	0%
Msunduzi	0%	7%	0%	0%
Mkhambathini	0%	9%	0%	5%
Richmond	*	27%	0%	0%
uThukela District Municipality	88%	39%	100%	33%
Alfred Duma	0%	2%	N/A	17%
Inkosi Langalibalele	*	4%	0%	0%
Okhahlamba	0%	18%	0%	7%
uMzinyathi District Municipality	*	57%	*	0%
Endumeni	4.42%	17%	0%	0%
Nquthu	0%	61%	100%	7%
Msinga	22.90%	0%	*	5%
Umvoti	14.96%	20%	0%	0%
Amajuba District Municipality	0%	12%	N/A	0%
Newcastle	0%	5%	0%	0%
eMadlangeni	*	12%		0%
Dannhauser	0%	0%	N/A	5%
Zululand District Municipality	0%	20%	0%	44%
eDumbe	0.05%	13%	0%	40%
uPhongolo	0%	2%	0%	0%
Abaqulusi	0.88%	15%	0%	0%
Nongoma	1%	39%	1%	49%
Ulundi	4%	22%	0%	0%
uMkhanyakude District Municipality	0.35	96%	6380412	0%
Umhlabyalingana	0%	1%	0%	9%
Jozini	8.25%	35%	*	0%
Big five Hlabisa	2.44%	35%	0%	0%
Mtubatuba	0%	19%	0%	0%
King Cetshwayo District Municipality	0%	4%	N/A	0%
uMfolozi	0.22%	20%	1%	0%

TABLE 37: IRREGULAR, FRUITLESS AND WASTEFUL EXPENDITURE				
Municipality	Percentage of Irregular, Fruitless and Wasteful Expenditure incurred		Percentage of Irregular, Fruitless and Wasteful Expenditure resolved	
	2017-18	2018-19	2017-18	2018-19
uMhlathuze	0%	2%	0%	0%
uMlalazi	0%	13%	0%	12%
Mthonjaneni	88%	16%	100%	30%
Nkandla	*	10%	*	72%
iLembe District Municipality	6.22%	6%	17.71%	0%
Mandeni	0%	19%	0%	2%
KwaDukuza	0.10%	12%	37.70%	7%
Ndwedwe	0%	18%	0%	0%
Maphumulo	1.46%	5%	*	0%
Harry Gwala District Municipality	0%	37%	100%	0%
Dr Nkosazana Dlamini Zuma	0%	6%	100%	0%
Greater Kokstad	0%	66%	0%	4%
Ubuhlebezwe	0%	0%	N/A	0%
uMzimkhulu	0%	12%	0%	8%
eThekweni Metropolitan	0.90%	7%	*	2%

(Data Source: 2018/2019 AFS – Municipal Finance Unit)

5.4.7. BUDGET IMPLEMENTATION - CASH BACK OF CONDITIONAL GRANTS

Conditional grants are revenue to assist with the achievements of specified national objectives and subsidize the equitable share of municipalities, where the equitable share is not adequate on delivering and achieving such priorities against norms and standards. Cash backing of the conditional grants is essential to ensure that the municipality is financially sustainable and viable in order to achieve the IDP objectives through implementation of credible and funded budgets.

Only four (4) municipalities did not have cash backing of their conditional grants for the 2018/2019 term. Two (2) municipalities of these i.e. Inkosi Langalibalele and Abaqulusi have not been able to have cash backing of their conditional grants for the past three years. It is crucial that these municipalities ensure that their cash resources and reserves are kept at the required levels to fund future capital investments and operating commitments. Each municipality should establish and maintain a reserve to be utilized solely for funding its capital programme in accordance with the approved budget.

❖ Root Causes

- Municipalities are spending on non-core items.
- Cost containment measures are not being implemented.
- Project and contract management is not properly implemented resulting in over expenditure.
- There is no proper grant management resulting in use of conditional grants for operations.
- Cash flow management is poor or non-existent.
- Lack of oversight processes over the cash flow.

❖ Recommendations

- Municipalities should constitute an interim finance committee which will provide a focussed approach to cash flow management.
- Cash flow recovery and implementation plans must be developed and implemented. The plan must include a provision to cash back the conditional grants.
- Conditional grants must be ring-fenced.
- Cost containment measures must be implemented.
- Contract management must be strengthened.
- Oversight processes must be strengthened.

TABLE 38 : BUDGET IMPLEMENTATION - CASH BACK OF CONDITIONAL GRANTS

Municipality	Cash Back of conditional grants (2016-17)	Cash Back of conditional grants (2017-18)	Cash Back of conditional grants (2018-19)
Ugu District Municipality	Yes	Yes	Yes
Umdoni	Yes	Yes	Yes
Umzombe	Yes	Yes	Yes
Umuziwabantu	Yes	Yes	Yes
Ray Nkonyeni	Yes	Yes	Yes
uMgungundlovu District Municipality	Yes	No	Yes
uMshwathi	Yes	Yes	Yes
Umnjeni	Yes	Yes	Yes
Mpofana	Yes	No	No
Impendle/	Yes	Yes	Yes
Msunduzi	Yes	Yes	Yes
Mkhambathini	Yes	Yes	Yes
Richmond	Yes	Yes	Yes
uThukela District Municipality	No	No	Yes
Alfred Duma	Yes	Yes	Yes
Inkosi Langalibalele	No	No	No
Okhahlamba	Yes	Yes	Yes
uMzinyathi District Municipality	Yes	Yes	Yes
Endumeni	Yes	Yes	Yes
Nquthu	Yes	Yes	Yes
Msinga	Yes	Yes	Yes
Umvoti	Yes	Yes	Yes

|||

TABLE 38 : BUDGET IMPLEMENTATION - CASH BACK OF CONDITIONAL GRANTS

Municipality	Cash Back of conditional grants (2016-17)	Cash Back of conditional grants (2017-18)	Cash Back of conditional grants (2018-19)
Amajuba District Municipality	Yes	Yes	Yes
Newcastle	Yes	Yes	No
eMadlangeni	Yes	Yes	Yes
Dannhauser	Yes	Yes	Yes
Zululand District Municipality	Yes	Yes	Yes
eDumbe	No	Yes	Yes
uPhongolo	No	Yes	Yes
Abaqulusi	No	No	No
Nongoma	Yes	Yes	Yes
Ulundi	Yes	Yes	Yes
uMkhanyakude District Municipality	No	Yes	Yes
Umhlabyalingana	Yes	Yes	Yes
Jozini	Yes	Yes	Yes
Big five Hlabisa	No	Yes	Yes
Mtubatuba	Yes	Yes	Yes
King Cetshwayo District Municipality	Yes	Yes	Yes
uMfolozi	No	No	Yes
uMhlathuze	Yes	Yes	Yes
uMlalazi	Yes	Yes	Yes
Mthonjaneni	Yes	Yes	Yes
Nkandla	No	No	Yes
iLembe District Municipality	Yes	Yes	Yes

CONTINUES ON PAGE 130 - PART 2



KWAZULU-NATAL PROVINCE
KWAZULU-NATAL PROVINSIE
ISIFUNDAZWE sAKWAZULU-NATALI

Provincial Gazette • Provinsiale Koerant • Igazethi Yesifundazwe

(Registered at the post office as a newspaper) • (As 'n nuusblad by die poskantoor geregistreer)
(Irejistiwee njengephephandaba eposihhovisi)

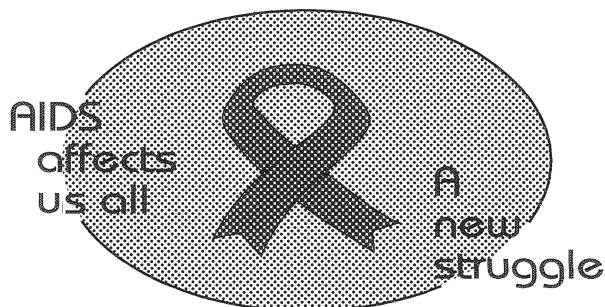
Vol. 14

PIETERMARITZBURG
17 DECEMBER 2020
17 DESEMBER 2020
17 KUZIBANDLELA 2020

No. 2247

PART 2 OF 4

We all have the power to prevent AIDS



Prevention is the cure

**AIDS
HELPLINE**

0800 012 322

DEPARTMENT OF HEALTH

N.B. The Government Printing Works will not be held responsible for the quality of "Hard Copies" or "Electronic Files" submitted for publication purposes

ISSN 1994-4558



02247



9 771994 455008

TABLE 38 : BUDGET IMPLEMENTATION - CASH BACK OF CONDITIONAL GRANTS

Municipality	Cash Back of conditional grants (2016-17)	Cash Back of conditional grants (2017-18)	Cash Back of conditional grants (2018-19)
Mandeni	Yes	Yes	Yes
KwaDukuza	Yes	Yes	Yes
Ndwedwe	Yes	Yes	Yes
Maphumulo	Yes	Yes	Yes
Harry Gwala District Municipality	No	Yes	Yes
Dr Nkosazana Dlamini Zuma	Yes	Yes	Yes
Greater Kokstad	Yes	Yes	Yes
Ubuhlebezwe	Yes	Yes	Yes
uMzimkhulu	Yes	Yes	Yes
eThekweni Metropolitan	Yes	Yes	Yes

(Data Source: KZN Cogta CMET)

5.5. PILLAR 5 – BUILDING CAPABLE LOCAL GOVERNMENT INSTITUTIONS

5.5.1. SECTION 54/56 POSITION

The Municipal Systems Act section 55(1) states, “As head of administration the Municipal Manager of the municipality is subject to the policy directions of the municipal council, responsible and accountable for”. A municipal council, after consultation with the municipal manager, appoints a manager directly accountable to the municipal manager. It is important to have these key managerial positions filled in a municipality, as it has a direct impact on ensuring effective and efficient organisation with the ability to perform its delegated responsibilities.

The information reflected in the table above shows that of the 311 total approved S54/56 posts in the 54 Municipalities in the Province, 254 senior management posts were filled and 57 posts were vacant during 2018-2019 financial year. This amounts to 82% of senior management posts filled with an 18% vacancy rate in senior management posts in the Province.

The number of vacancies, especially amongst priority managerial positions such as MM and CFO should continue to be a priority issue which needs to be addressed, as it has the potential to impact severely negatively on service delivery. The high number of vacancies in Endumeni, Mpofana and Umuziwabantu Municipalities are flagged for immediate attention. The Department continues to provide guidance and support to municipalities in fulfilling the appointment requirements and procedures.

Municipality	TABLE 39 : SECTION 54/56 POSITION					
	No. of Section 54/56 posts approved		No. of Section 54/56 posts filled		No. of Section 54/56 posts Vacant	
	2017-18	2018-19	2017-18	2018-19	2017-18	2018-19
Ugu District Municipality	6	5	4	5	2	0
Umdoni	6	6	4	4	2	2
Umzumbé	5	5	5	3	0	2
Umuziwabantu	33%	6	*	3		3
Ray Nkonyeni	8	8	8	8	0	0

TABLE 39 : SECTION 54/56 POSITION						
Municipality	No. of Section 54/56 posts approved		No. of Section 54/56 posts filled		No. of Section 54/56 posts Vacant	
	2017-18	2018-19	2017-18	2018-19	2017-18	2018-19
uMgungundlovu District Municipality	5	6	2	4	3	2
uMshwathi	5	5	4	5	1	0
Umgweni	6	6	5	4	1	2
Mpofana	*	5	*	1	*	4
Impendle	5	4	5	2	0	2
Msunduzi	6	6	3	5	3	1
Mkhambathini	5	5	5	4	0	1
Richmond	5	5	5	3	0	2
uThukela District Municipality	6	6	5	5	1	1
Alfred Duma	7	7	6	5	1	2
Inkosi Langalibalele	7	6	6	5	1	1
Okhahlamba	5	5	5	4	0	1
uMzinyathi District Municipality	*	5	*	5	*	0
Endumeni	5	5	4	1	1	4
Nquthu	6	5	5	5	1	0
Msinga	6	6	3	6	3	0
Umvoti	6	6	3	5	3	1
Amajuba District Municipality	5	6	3	5	2	1
Newcastle	8	7	4	5	4	2
eMadlangeni	5	4	0	4	0	0
Dannhauser	*	6	*	5	*	1
Zululand District Municipality	6	6	6	6	0	0
eDumbe	3	4	2	3	1	1
uPhongolo	6	5	4	5	2	0
Abaqulusi	5	6	5	4	0	2
Nongoma	6	6	6	6	0	0
Ulundi	7	7	7	7	0	0
uMkhanyakude	4	5	4	3	0	2

TABLE 39 : SECTION 54/56 POSITION						
Municipality	No. of Section 54/56 posts approved		No. of Section 54/56 posts filled		No. of Section 54/56 posts Vacant	
	2017-18	2018-19	2017-18	2018-19	2017-18	2018-19
District Municipality						
Umhlalabuyalingana	6	5	5	5	1	0
Jozini	6	6	5	3	1	3
Big five Hlabisa	5	5	4	4	1	1
Mtubatuba	6	6	5	4	1	2
King Cetshwayo District Municipality	6	6	5	5	1	1
uMfolozi	5	5	5	5	0	0
uMhlathuze	8	7	8	7	0	0
uMlalazi	6	6	5	6	1	0
Mthonjaneni	5	4	4	3	1	1
Nkandla	5	5	4	5	1	0
iLembe District Municipality	3	5	3	4	2	1
Mandeni	6	6	6	5	0	1
KwaDukuza	10	10	9	9	1	1
Ndwedwe	5	6	4	5	1	1
Maphumulo	6	6	3	5	3	1
Harry Gwala District Municipality	6	6	5	6	1	0
Dr Nkosazana Dlamini Zuma	6	6	3	6	3	0
Greater Kokstad	6	6	4	6	2	0
Ubuhlebezwe	5	5	5	3	0	2
uMzimkhulu	6	6	6	6	0	0
eThekweni Metropolitan	8	9	6	7	2	2

(Data Source: COGTA Assessment – Municipal Administration Directorate)

5.5.2. APPROVED ORGANOGRAM

There would appear to have been a marginal improvement in the 2018 - 2019 financial year with 24476 of the 28045 approved posts, filled, constituting an overall vacancy rate of slightly less than 13% in comparison to the 2017-2018 financial year with 20766 of the 24327 approved posts filled, constituting an overall vacancy rate of slightly less than 15%. Municipalities are encouraged to hasten the filling of key positions which impact service delivery.

ANNEXURE TABLE 40 : APPROVED ORGANOGRAM				
Municipality	No. of approved and budgeted posts in organogram	No. of vacant budgeted posts against approved organogram	No. of approved and budgeted posts in organogram	No. of vacant budgeted posts against approved organogram
	2017-18		2018-19	
Ugu District Municipality	959	9	959	22
Umdoni	646	458	537	27
Umkumbe	123	9	126	6
Umuziwabantu	200	13	200	2
Ray Nkonyeni	1556	446	1502	361
uMgungundlovu District Municipality	768	330	750	231
uMshwathi	218	218	218	218
Umgweni	512	211	518	248
Mpofana	138	33	146	11
Impendle	93	0	127	47
Msunduzi	5880	2592	5880	3429
Mkhambathini	85	5	85	2
Richmond	*	*	172	17
uThukela District Municipality	1146	22,25%	1309	254
Alfred Duma	919	20	865	20
Inkosi Langalibalele	1169	663	1169	663
Okhahlamba	385	78	336	42
uMzinyathi District Municipality	*	*	548	123
Endumeni	436	68	496	129
Nquthu	246	46	246	37

ANNEXURE TABLE 40 : APPROVED ORGANOGRAM				
Municipality	No. of approved and budgeted posts in organogram	2017-18		No. of vacant budgeted posts against approved organogram
		No. of approved posts in organogram	No. of approved and budgeted posts in organogram	
Msinga	105	28	128	22
Umvoti	56	30	417	13
Amajuba District Municipality	245	65	244	70
Newcastle	3311	1936	3331	193
eMadlangeni	157	37	152	32
Dannhauser	151	46	151	64
Zululand District Municipality	611	54	729	123
eDumbe	200	51	200	51
uPhongolo	335	*	405	147
Abaqulusi	1059	644	1059	640
Nongoma	270	5	288	17
Ulundi	341	30	367	41
uMkhanyakude District Municipality	351	31	352	145
Umhlabyalingana	268	24	252	5
Jozini	40	3	334	95
Big five Hlabisa	256	2	256	13
Mtubatuba	155	75	171	51
King Cetshwayo District Municipality	507	34	524	38
uMfolozi	138	13	146	7
uMhlathuze	2246	301	2663	443
uMlalazi	*	5%	656	230
Mthonjaneni	168	14	166	2
Nkandla	131	11	131	12
iLembe District Municipality	726	168	736	175
Mandeni	292	26	264	26
KwaDukuza	71	36	818	298
Ndwedwe		15%	157	9

ANNEXURE TABLE 40 : APPROVED ORGANOGRAM				
Municipality	No. of approved and budgeted posts in organogram	No. of vacant budgeted posts against approved organogram	No. of approved and budgeted posts in organogram	No. of vacant budgeted posts against approved organogram
	2017-18	2018-19		
Maphumulo	115	12	123	5
Harry Gwala District Municipality	755	24	831	465
Dr Nkosazana Dlamini Zuma	229	41	288	93
Greater Kokstad	529	191	529	149
Ubhlebezwe	214	9	228	5
uMzimkhulu	203	0	235	5
eThekweni Metropolitan	24327	3561	28045	3569

(Data Source: KZN Cogta CMET)

5.5.3. WORKPLACE SKILLS PLAN

Municipalities are required to annually assess the skills of their personnel and to develop a workplace skills plan, after which the plan must be submitted to the Local Government SETA and must be implemented.

The majority of the municipalities in the province have not spent more than 90% of the allocated budget in the work place skills plan (WSP). There are a number of municipalities which have not spent any or only a small percentage of its allocated budget in line with the WSP.

It is clear that municipalities still need to be supported and encouraged to ensure that they spend their entire WSP budget in the interest of skills development and ultimately service delivery expertise.

ANNEXURE TABLE 41 : WORKPLACE SKILLS PLAN			
Municipality	% of Municipality budget spent on implementing WSP (2016-17)	% of Municipality budget spent on implementing WSP (2017-18)	% of Municipality budget spent on implementing WSP (2018-19)
Ugu District Municipality	99%	100%	37%
Umdoni	100%	*	32%
Umzumbi	*	100%	59%
Umuziwabantu	22%	60%	18%
Ray Nkonyeni	100%	100%	100%
uMgungundlovu District Municipality	100%	100%	0%
uMshwathi	99.88%	95.60%	85%
Umgweni	80%	100%	25%
Mpofana	100%	69%	54%
Impendle	100%	91%	0%
Msunduzi	0%	100%	100%
Mkhambathini	100%	25%	100%
Richmond	32%	*	*
uThukela District Municipality	36%	100%	25%
Alfred Duma	75%	99.54%	81%
Inkosi Langalibalele	70%	0%	0%

ANNEXURE TABLE 41 : WORKPLACE SKILLS PLAN			
Municipality	% of Municipality budget spent on implementing WSP (2016-17)	% of Municipality budget spent on implementing WSP (2017-18)	% of Municipality budget spent on implementing WSP (2018-19)
Okhahlamba	100%	100%	49%
uMzinyathi District Municipality	89.58%	*	0.02%
Endumeni	100%	32%	80%
Nquthu	*	96%	100%
Msinga	100%	*	90%
Umvoti	147%	26%	100%
Amajuba District Municipality	0% (not budgeted)	0%	0% (not approved)
Newcastle	*	0.42%	106%
eMahlangueni	43%	*	46%
Dannhauser	69%	*	26%
Zululand District Municipality	100%	100%	56%
eDumbe	100%	0%	0%
uPhongolo	66%	30.19%	68%
Abaqulusi	5.23%	185.11%	41%
Nongoma	71%	100%	100%
Ulundu	100%	0%	0%
uMkhanyakude District Municipality	0%	*	100%
Umhlalabyalingana	100%	100%	100%
Jozini	0%	98.70%	100%
Big five Hlabisa	100%	25%	72%
Mtubatuba	14%	7%	100%
King Cetshwayo District Municipality	100%	100%	100%
uMfolozi	Q1 - 56.50%, Q2 - 85%, Q3 - 89, Q4 - 3%	100%	100%
uMhlathuze	96.38%	95.48%	92%
uMlalazi	100%	100%	100%
Mthonjaneni	100%	22%	100%
Nkandla	Q1 - 10%, Q2 - 85%, Q3 - 85%, Q4 - 20%	100%	100%

ANNEXURE TABLE 41 : WORKPLACE SKILLS PLAN			
Municipality	% of Municipality budget spent on implementing WSP (2016-17)	% of Municipality budget spent on implementing WSP (2017-18)	% of Municipality budget spent on implementing WSP (2018-19)
iLembe District Municipality	86%	50%	56%
Mandeni	21%	75%	100%
KwaDukuza	87%	96%	100%
Ndwedwe	50%	70%	95%
Maphumulo	45%	68.20%	100%
Harry Gwala District Municipality	*	46%	100%
Dr Nkosazana Dlamini Zuma	50%	100%	100%
Greater Kokstad	60%	94.06%	38%
Ubuhlebezwe	97%	103%	68%
uMzimkhulu	100%	100%	100%
eThekweni Metropolitan	100%	100%	100%

(Data Source: KZN Cogta CMET)

6. CONCLUSION

The Department used various assessments as the vehicle to monitor the performance of municipalities in the province. The regular assessment processes that forms part of the implementation of this programme, has been consolidated into this report for the 2018/19 financial year.

The analysis that it brings is utilised to assist with the latest government priorities and identifying where areas of intervention persist and what progress has been made in this regard. Central to the response from the Department, is the need to ensure that people's power is advanced and that residents are actively involved in decision making that has an impact on their livelihoods. This is done through an attempt to improve public participation structures. Such as ward committees.

The changes in the provincial and national structures, following the successful elections that were held during May 2019, revived the need for municipalities to improve ways to increase its productivity and therefore to make more effective use of information and technology to improve its efficiency, effectiveness and impact. Skills and capacity building of municipalities at all levels will be perused to ensure appropriate standards for senior officials, in particular, to assist with compliance with appropriate minimum standards.

The MEC for Co-operative Governance and Traditional Affairs has continuously addressed Mayors and Accounting Officers of the municipalities that perform poorly, according to the Back to Basics Programme in various government structures. There is a continued focus to strengthen inter-governmental relations and planning in a more proactive way of mediating and resolving issues.

The Department will continue to engage with municipalities through various mechanisms, such as the state of local government assessments and resulting support. The MEC will continue to ensure that appropriate support initiatives are initiated and sustained in regard to the Departmental Audit Response Action Plan, developed by CoGTA to address Audit findings, with a specific focus on:

- Reasons for the poor audit outcome and/ or regression,
- Current state of municipal finance and prognosis for the next audit,
- Progress status on implementation of audit response plan,
- Progress status on the implementation of back to basics plan,
- Recommendations on how the department can support to improve the status of the municipality.

The commitments/ decisions by the Department are being monitored to ensure that municipalities improve their audit outcomes. Given the weak leadership oversight reported, the Department will enhance monitoring of the functionality and effectiveness of council oversight structures. This will be done through the continued utilisation of an oversight framework to assess council oversight systems,

processes and documents including interrogation of Agendas and Resolution Registers to ensure that these are implemented and decision-making are sound.

The Department will be refining and developing mechanisms to assist with transformation of the spatial injustices of apartheid, which relegated the majority of South Africans to the margins of cities and towns and farming areas, leaving them without right, without land without assets and without opportunities. The Department will also be utilising the Integrated Urban Development Framework to manage rapid urbanisation and steer urban growth towards a sustainable model of compact, connected and coordinated cities and towns.

This report serves to consolidate the information gathered through the ongoing monitoring, support and capacity building initiatives of the Department, including the IDP credibility assessments and audit outcomes. The information per municipality is utilised to identify municipalities which have underperformed in accordance with the required norms and standards. Further mechanisms used to determine which municipalities are underperforming include the Audit Reports of the Auditor-General, the IDP Credibility score, performance in term of the Municipal Systems Act Section 46 report and other key fundamental indicators.

These areas of underperformance are communicated formally to all municipalities through the various fora and are also considered and utilised for the preparation of Action Plans to assist the municipalities to improve its performance in these areas. This information is also communicated internally in the Department, to its Directorates for corrective action based support to municipalities in collaboration with other departments.

NOTES

.....

.....

.....

.....

.....

.....

.....

.....

.....

.....

.....

.....

.....

.....

.....

.....

.....

.....

.....

.....

.....

[illegible]

PROVINCIAL NOTICE 152 OF 2020

KWAZULU-NATAL DEPARTMENT OF ECONOMIC DEVELOPMENT, TOURISM AND ENVIRONMENTAL AFFAIRS

CONSULTATION PROCESS IN TERMS OF SECTION 33(1) OF THE NATIONAL ENVIRONMENTAL MANAGEMENT: PROTECTED AREAS ACT, 2003 – NOTICE OF INTENTION TO DECLARE AN ADDITION TO THE MANYONI PRIVATE GAME RESERVE

I, **Ravigasen Ranganathan Pillay**, in my capacity as Member of the KwaZulu-Natal Executive Council for Economic Development, Tourism and Environmental Affairs, and in terms of section 33(1) of the National Environmental Management: Protected Areas Act, 2003 (Act No. 57 of 2003) hereby –

(1) give notice of my intention to declare the properties described in the Schedule hereunder, as an expansion of a Nature Reserve as contemplated in terms of section 23(1) of the National Environmental Management: Protected Areas Act, 2003, named the Manyoni Private Game Reserve; and

(2) invite members of the public to submit written representations on, or objections to, the proposed declaration of the above-mentioned properties as an addition to the Manyoni Private Game Reserve, which written submissions must be lodged –

(a) in HARD COPY to The MEC for Economic Development, Tourism and Environmental Affairs, 270 Jabu Ndlovu Street, Pietermaritzburg, 3201, For Attention: The Chief Directorate: Environmental Management; or

(b) in PDF Format via e-mail to: biodiversitydeclarations@kznedtea.gov.za.

Given under my hand at Durban on this 30th day of November Two Thousand and Twenty

MR. R R PILLAY, MPL
Member of the KwaZulu-Natal Executive Council
responsible for Environmental Affairs

SCHEDULE

Name: Manyoni Private Game Reserve (Addition)

Protected area type: Nature Reserve

Description of the properties which are proposed to be declared as an addition to the Manyoni Private Game Reserve are described as–

(a) The Farm Mziki No. 13113, Registration Division HV, Province of KwaZulu-Natal, measuring 385,2611 hectares in extent and held by Deed of Transfer T1277/2008;

(b) The Farm Houthaak No. 17597, Registration Division HV, Province of KwaZulu-Natal, measuring 1020.1510 hectares in extent and held by Deed of Transfer T8290/2012;

(c) The Farm Abu Madi No. 13584, Registration Division HV, Province of KwaZulu-Natal, measuring 467.1315 hectares in extent and held by Deed of Transfer T28790/2015;

(d) Portion 21 of the Farm Mkusi-Wes No. 14403, Registration Division HV, Province of KwaZulu-Natal, measuring 787.0767 hectares in extent and held by Deed of Transfer T4947/2015; and

(e) The Farm Bonzo No. 13728, Registration Division HV, Province of KwaZulu-Natal, measuring 412.7797 hectares in extent and held by Deed of Transfer T40218/2015.

**KWAZULU-NATAL DEPARTMENT OF ECONOMIC DEVELOPMENT, TOURISM AND
ENVIRONMENTAL AFFAIRS**

**CONSULTATION PROCESS IN TERMS OF SECTION 33(1) OF THE NATIONAL
ENVIRONMENTAL MANAGEMENT: PROTECTED AREAS ACT, 2003 – NOTICE OF INTENTION
TO DECLARE DENLEIGH PROTECTED ENVIRONMENT.**

I, **Ravigasen Ranganathan Pillay**, in my capacity as Member of the KwaZulu-Natal Executive Council for Economic Development, Tourism and Environmental Affairs, and in terms of section 33(1) of the National Environmental Management: Protected Areas Act, 2003 (Act No. 57 of 2003) hereby –

(a) give notice of my intention to declare the property described in the Schedule and the Diagram attached to the Schedule as Annexure A, as the Denleigh Protected Environment as contemplated in terms of section 28(1) of the National Environmental Management: Protected Areas Act, 2003; and

(b) invite members of the public to submit written representations on, or objections to, the proposed declaration of the above-mentioned Nature Reserve, within 60 days of the publication of this notice, which written submissions must be lodged –

(i) in HARD COPY with the Director Legal Services: KZN Office of the MEC for Environmental Affairs (270 Jabu Ndlovu Street, PMB, 3201; or

(ii) in PDF Format via email on biodiversitydeclarations@kznedtea.gov.za).

Given under my hand at Durban on this 30th day of November, Two Thousand and Twenty

MR. R R PILLAY, MPL
Member of the KwaZulu-Natal Executive Council
responsible for environmental affairs

SCHEDULE

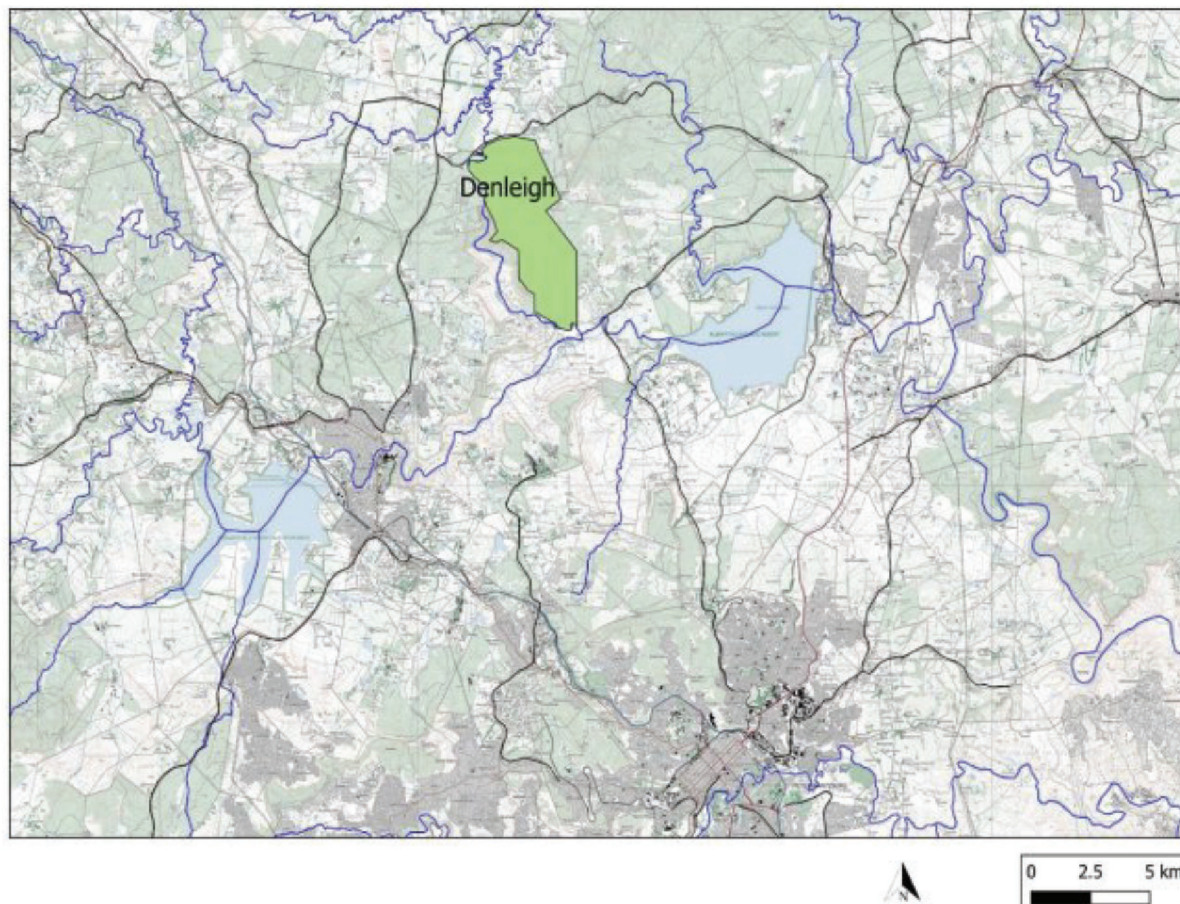
Denleigh Protected Environment

Protected area type: Protected Environment

Description of the properties proposed to be declared as Denleigh Protected Environment:

Portion 1 of The Start 15458, Registration Division FS, KwaZulu-Natal, measuring 441.2896 Ha (four hundred and forty-one comma two eight nine six hectares) and held under Deed of Transfer No T14010/1986.

ANNEXURE A



KWAZULU-NATAL DEPARTMENT OF ECONOMIC DEVELOPMENT, TOURISM AND ENVIRONMENTAL AFFAIRS**CONSULTATION PROCESS IN TERMS OF SECTION 33(1) OF THE NATIONAL ENVIRONMENTAL MANAGEMENT: PROTECTED AREAS ACT, 2003 – NOTICE OF INTENTION TO DECLARE THE ELANDSBERG PROTECTED ENVIRONMENT**

I, **Ravigasen Ranganathan Pillay**, in my capacity as Member of the KwaZulu-Natal Executive Council for Economic Development, Tourism and Environmental Affairs, and in terms of section 33(1) of the National Environmental Management: Protected Areas Act, 2003 (Act No. 57 of 2003) hereby –

- (1) give notice of my intention to declare the properties described in the Schedule hereunder, as the Elandsberg Protected Environment as contemplated in terms of section 28(1) of the National Environmental Management: Protected Areas Act, 2003, whilst recognising that a key purpose of the declaration of the properties will be as “proactive offset receiving areas”; and
- (2) invite members of the public to submit written representations on, or objections to, the proposed declaration of the above-mentioned Elandsberg Protected Environment, as well as any comments on the draft Management Plan for the Protected Environment, within 60 days of the publication of this notice: Provided that –

- (a) the Draft Management Plan may be viewed at the Offices of Ezemvelo KZN Wildlife at Queen Elizabeth Park, Pietermaritzburg, 3201, or on <http://www.kznwildlife.com/stewardship.html>; and

- (b) written submissions must be lodged:

- (i) in HARD COPY to The MEC for Economic Development, Tourism and Environmental Affairs, 270 Jabu Ndlovu Street, Pietermaritzburg, 3201, For Attention: The Director: Legal Services; or
- (ii) in PDF Format via e-mail to: biodiversitydeclarations@kznedtea.gov.za.

Given under my hand at DURBAN on this 30th day of November Two Thousand and Twenty

MR. R R PILLAY, MPL
Member of the KwaZulu-Natal Executive Council
responsible for environmental affairs

SCHEDULE

Name: Elandsberg Protected Environment
Protected area type: Protected Environment

Description of the properties which are proposed to be declared as the Elandsberg Protected Environment are described as–

1. Portion 4 of the Farm Uitkomst No. 38, Registration Division HT, Province of KwaZulu-Natal, measuring 761,6970ha in extent, held by Deed of Transfer No. T28863/1989.
2. Portion 6 of the Farm Uitkomst No. 38, Registration Division HT, Province of KwaZulu-Natal, measuring 158,4582ha in extent, held by Deed of Transfer No. T1104/1982.
3. Remaining extent of portion 1 of the Farm Deelspruit No. 36, Registration Division HT, Province of KwaZulu-Natal, measuring 531.1405ha in extent, held by Deed of Transfer No. T37503/2003.
4. Portion 2 of the Farm Deelspruit No. 36, Registration Division HT, Province of KwaZulu-Natal, measuring 920,6142ha in extent, held by Deed of Transfer No. T37503/2003.
5. Portion 3 of the Farm Deelspruit No. 36, Registration Division HT, Province of KwaZulu-Natal, measuring 158,9171ha in extent, held by Deed of Transfer No. T37503/2003.
6. Portion 1 of the Farm Protest No. 117, Registration Division HT, Province of KwaZulu-Natal, measuring 470,1304ha in extent, held by Deed of Transfer No. T986/1980.
7. Portion 2 of the Farm Protest No. 117, Registration Division HT, Province of KwaZulu-Natal, measuring 415,9248ha in extent, held by Deed of Transfer No. T985/1980.

8. Portion 4 of the Farm Kaffersdrift No. 17072, Registration Division HT, Province of KwaZulu-Natal, measuring 513,9192ha in extent, held by Title deed No. T19918/1997.
9. Remainder of the Farm Elandsberg No. 89, Registration Division HT, Province of KwaZulu-Natal, measuring 895,3095ha in extent, held by Title deed No. T3631/1998.
10. Remainder of the Farm Kempslust No. 81, Registration Division HT, Province of KwaZulu-Natal, measuring 1284,7980ha in extent, held by Title deed No. T27844/1994.
11. Portion 3 of the Farm Elandsnek No. 17063, Registration Division HT, Province of KwaZulu-Natal, measuring 573,6827ha in extent, held by Deed of Transfer No. T40166/2008.
12. Portion 4 of the Farm Elandsnek No. 17063, Registration Division HT, Province of KwaZulu-Natal, measuring 679,7082ha in extent, held by Deed of Transfer No. T40166/2008.
13. Portion 2 of the Farm Pivaanspoort No. 10, Registration Division HT, Province of KwaZulu-Natal, measuring 395,7950ha in extent, held by Deed of Transfer No. T66654/2004.
14. Portion 3 of the Farm Pivaanspoort No. 10, Registration Division HT, Province of KwaZulu-Natal, measuring 395,7949ha in extent, held by Deed of Transfer No. T66654/2004.
15. Portion 1 of the Farm Grootvlei No. 877, Registration Division HT, Province of KwaZulu-Natal, measuring 399,6097ha in extent, held by Deed of Transfer No. T17835/2018.
16. Portion 2 of the Farm Grootvlei No. 877, Registration Division HT, Province of KwaZulu-Natal, measuring 606,1225ha in extent, held by Deed of Transfer No. T17835/2018.
17. Portion 3 of the Farm Grootvlei No. 877, Registration Division HT, Province of KwaZulu-Natal, measuring 606,1206ha in extent, held by Deed of Transfer No. T17835/2018.
18. Portion 1 of the Farm Pivaanspoort No. 10, Registration Division HT, Province of KwaZulu-Natal, measuring 428,2660ha in extent, held by Deed of Transfer No. T10740/2011.
19. Remaining extent of the Farm Pivaans Waterval No. 267, Registration Division HT, Province of KwaZulu-Natal, measuring 287,8213ha in extent, held by Deed of Transfer No. T33400/2010.
20. Portion 4 of the Farm Pivaans Waterval No. 267, Registration Division HT, Province of KwaZulu-Natal, measuring 287,8213ha in extent, held by Deed of Transfer No. T33400/2010.
21. Portion 5 of the Farm Pivaans Waterval No. 267, Registration Division HT, Province of KwaZulu-Natal, measuring 287,8213ha in extent, held by Deed of Transfer No. T33400/2010.
22. Portion 6 of the Farm Pivaans Waterval No. 267, Registration Division HT, Province of KwaZulu-Natal, measuring 287,8213ha in extent, held by Deed of Transfer No. T33400/2010.
23. Portion 2 of the Farm Mooihoek No. 34, Registration Division HT, Province of KwaZulu-Natal, measuring 554,3475ha in extent, held by Deed of Transfer No. T37374/2014.
24. Portion 1 of the Farm Hoogkyk No. 397, Registration Division HT, Province of KwaZulu-Natal, measuring 10.4029ha in extent, held by Deed of Transfer No. T10161/1963.
25. Farm Tweekloof No. 382, Registration Division HT, Province of KwaZulu-Natal, measuring 856.1537ha in extent, held by Deed of Transfer No. T10161/1963.
26. Portion 1 of the Farm Schikhoek No. 24, Registration Division HT, Province of KwaZulu-Natal, measuring 599.5724ha in extent, held by Deed of Transfer No. T24067/2014.
27. Portion 6 of the Farm Schikhoek No. 24, Registration Division HT, Province of KwaZulu-Natal, measuring 553.2665ha in extent, held by Deed of Transfer No. T43978/2003.
28. Remaining extent of the Farm Bedrog No. 79, Registration Division HT, Province of KwaZulu-Natal, measuring 645.3141ha in extent, held by Deed of Transfer No. T35275/1997.
29. Portion 5 of the Farm Boschkrans No. 69, Registration Division HT, Province of KwaZulu-Natal, measuring 250.2749ha in extent, held by Deed of Transfer No. T31605/2001.
30. Portion 4 of the Farm Mooihoek No. 34, Registration Division HT, Province of KwaZulu-Natal, measuring 366.2667ha in extent, held by Deed of Transfer No. T18682/1999.
31. Portion 3 of the Farm Uitkomst No. 38, Registration Division HT, Province of KwaZulu-Natal, measuring 239,1625ha in extent, held by Deed of Transfer No. T27782/1991.
32. Portion 3 of the Farm Mooihoek No. 34, Registration Division HT, Province of KwaZulu-Natal, measuring 681,4516ha in extent, held by Deed of Transfer No. T27782/1991.
33. Remaining extent of the Farm Twisthoek No. 17070, Registration Division GT, Province of KwaZulu-Natal, measuring 1694.9430ha in extent, held by Deed of Transfer No. T8169/2001.
34. Portion 1 of the Farm Twisthoek No. 17070, Registration Division HT, Province of KwaZulu-Natal, measuring 236.1496ha in extent, held by Deed of Transfer No. T8169/2001.
35. Remaining extent of portion 3 of the Farm Elandsberg No. 89, Registration Division HT, Province of KwaZulu-Natal, measuring 309.5063ha in extent, held by Deed of Transfer No. T8169/2001.
36. Portion 7 of the Farm Hammar No. 6, Registration Division HT, Province of KwaZulu-Natal, measuring 171,3064ha in extent, held by Deed of Transfer No. T34197/2014.

37. Portion 7 of the Farm Vaalbank No. 104, Registration Division HT, Province of KwaZulu-Natal, measuring 58,6820ha in extent, held by Deed of Transfer No. T34197/2014.
38. Portion 2 of the Farm Spitskop No. 164, Registration Division HT, Province of KwaZulu-Natal, measuring 636,5913ha in extent, held by Deed of Transfer No. T35320/2015.
39. Portion 6 of the Farm Spitskop No. 164, Registration Division HT, Province of KwaZulu-Natal, measuring 242,8116ha in extent, held by Deed of Transfer No. T34197/2014.
40. Portion 2 of the Farm Vaalbank No. 104, Registration Division HT, Province of KwaZulu-Natal, measuring 361,0583ha in extent, held by Deed of Transfer No. T40165/2008.
41. Portion 8 of the Farm Vaalbank No. 104, Registration Division HT, Province of KwaZulu-Natal, measuring 85,6542ha in extent, held by Deed of Transfer No. T40165/2008.
42. Portion 2 of the Farm Uitkomst No. 38, Registration Division HT, Province of KwaZulu-Natal, measuring 203,2931ha in extent, held by Deed of Transfer No. T68311/2004.
43. Portion 1 of the Farm Mooihoek No. 34, Registration Division HT, Province of KwaZulu-Natal, measuring 717,3210ha in extent, held by Deed of Transfer No. T68311/2004.
44. Portion 1 of the Farm Ekombela No. 415, Registration Division HT, Province of KwaZulu-Natal, measuring 426.6730ha in extent, held by Deed of Transfer No. T46042/2005.
45. Farm Welbedacht No. 456, Registration Division HT, Province of KwaZulu-Natal, measuring 910.8450ha in extent, held by Deed of Transfer No. T17589/1998.
46. Portion 1 of the Farm Uitzicht No. 113, Registration Division HT, Province of KwaZulu-Natal, measuring 366.9225ha in extent, held by Deed of Transfer No. T30275/2003.
47. Portion 8 of the Farm Uitzicht No. 113, Registration Division HT, Province of KwaZulu-Natal, measuring 8,5843ha in extent, held by Deed of Transfer No. T30275/2003.
48. Portion 10 of the Farm Uitzicht No. 113, Registration Division HT, Province of KwaZulu-Natal, measuring 375,5060ha in extent, held by Deed of Transfer No. T30275/2003.
49. Portion 3 of the Farm Uitzicht No. 113, Registration Division HT, Province of KwaZulu-Natal, measuring 611.1897ha in extent, held by Deed of Transfer No. T29271/2015.
50. Portion 3 of the Farm Klipplaatdrift No. 120, Registration Division HT, Province of KwaZulu-Natal, measuring 342.6218ha in extent, held by Deed of Transfer No. T29271/2015.
51. Portion 4 of the Farm Klipplaatdrift No. 120, Registration Division HT, Province of KwaZulu-Natal, measuring 920.8415ha in extent, held by Deed of Transfer No. T29271/2015.
52. Remaining extent of portion 1 of the Farm Welbedacht No. 46, Registration Division HT, Province of KwaZulu-Natal, measuring 197,8304ha in extent, held by Deed of Transfer No. T65870/2001.
53. Portion 8 of the Farm Noyeesboom No. 68, Registration Division HT, Province of KwaZulu-Natal, measuring 354.4023ha in extent, held by Deed of Transfer No. T955/2002.
54. Portion 4 of the Farm Bedrog No. 79, Registration Division HT, Province of KwaZulu-Natal, measuring 634.2991ha in extent, held by Deed of Transfer No. T10664/2012.

**KWAZULU-NATAL DEPARTMENT OF ECONOMIC DEVELOPMENT, TOURISM AND
ENVIRONMENTAL AFFAIRS**

**CONSULTATION PROCESS IN TERMS OF SECTION 33(1) OF THE NATIONAL
ENVIRONMENTAL MANAGEMENT: PROTECTED AREAS ACT, 2003 – NOTICE OF INTENTION
TO DECLARE SOUTHDOWN PROTECTED ENVIRONMENT.**

I, **Ravigasen Ranganathan Pillay**, in my capacity as Member of the KwaZulu-Natal Executive Council for Economic Development, Tourism and Environmental Affairs, and in terms of section 33(1) of the National Environmental Management: Protected Areas Act, 2003 (Act No. 57 of 2003) hereby –

(a) give notice of my intention to declare the property described in the Schedule and the Diagram attached to the Schedule as Annexure A, as the Southdown Protected Environment as contemplated in terms of section 28(1) of the National Environmental Management: Protected Areas Act, 2003; and

(b) invite members of the public to submit written representations on, or objections to, the proposed declaration of the above-mentioned Protected Environment, within 60 days of the publication of this notice, which written submissions must be lodged –

(i) in HARD COPY to The MEC for Economic Development, Tourism and Environmental Affairs, 270 Jabu Ndlovu Street, Pietermaritzburg, 3201, For Attention: The Director: Legal Services; or

(ii) in PDF Format via email on biodiversitydeclarations@kznedtea.gov.za.

Given under my hand at Durban on this 30th day of November, Two Thousand and Twenty

Mr. R R Pillay, MPL
Member of the KwaZulu-Natal Executive Council
responsible for environmental affairs

SCHEDULE

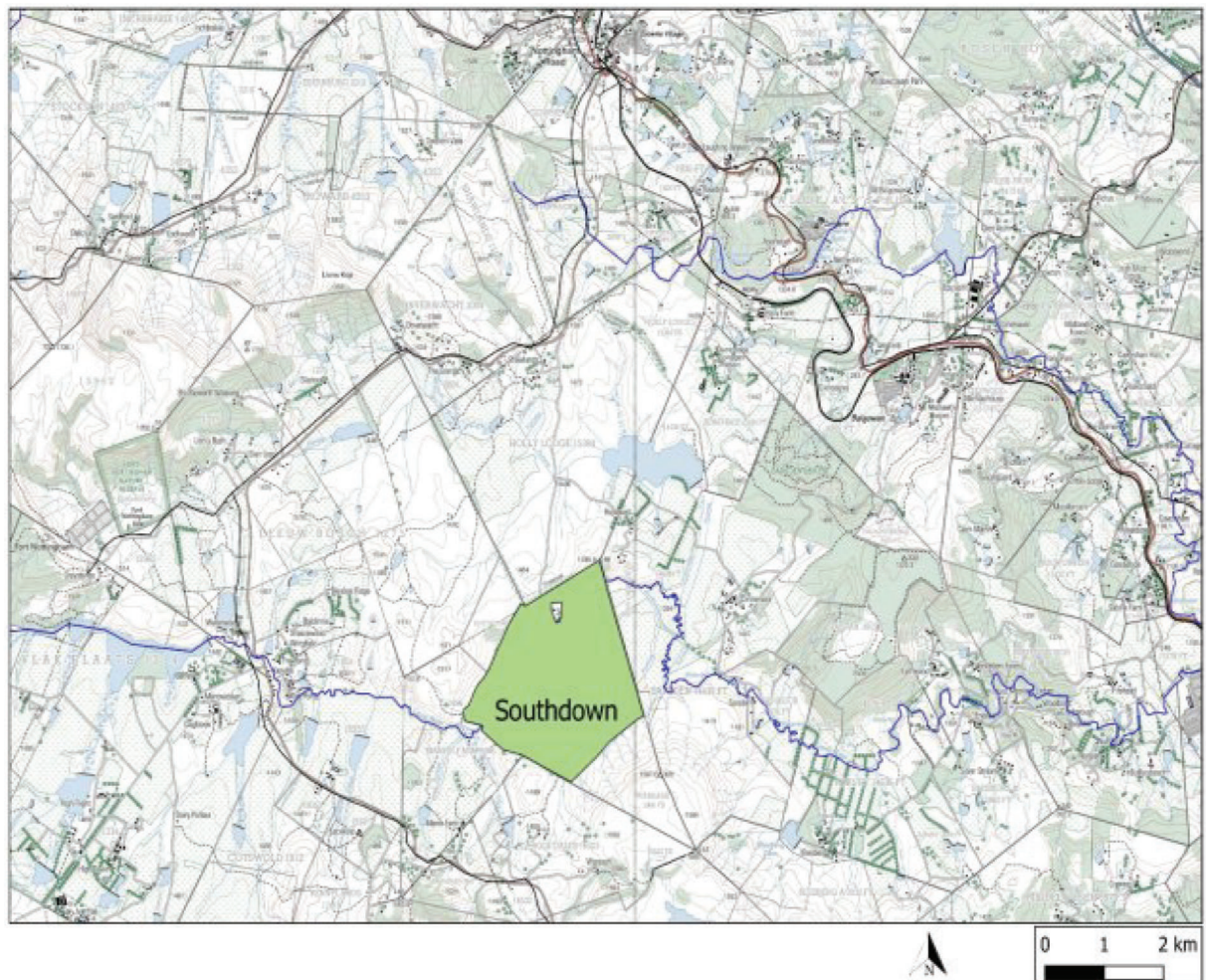
Southdown Protected Environment

Protected area type: Protected Environment

Description of the properties proposed to be declared as Southdown Protected Environment:

Southdown 18661, Registration Division FS, KwaZulu-Natal, measuring 572.2481 Ha (five hundred and seventy-two comma two four eight one hectares) and held under Deed of Transfer No. T4403/2016.

ANNEXURE A





transport

Department:
Transport
Province of KwaZulu-Natal

GAZETTE

LGKZNG15-2020-NOV

REGION: ALL

1) Application Number: APP0100021	2) Gazette Number: LGKZNG15-2020-NOV
3) Applicant: SM NDLOVU ID NO. 8008286137083 Association: PIESANG RIVER TRANSPORT SERVICES	4) Applicant Address: C27 INANDA NEWTOWN INANDA 4310
5) Existing Licence Holder: NOT APPLICABLE ID NO. NOT APPLICABLE	6) Existing Licence Holder Address: NOT APPLICABLE
7) Type of application: ADD AUTHORISATIONS/ROUTES	8) Operating Licence Number: LGKZN1403001309
9) Vehicle Type: MINIBUS	10) 1 X 15 (SEATED) + 0 (STANDING)
11) Region: GREATER NORTH	
12.1	KZPRERC2827312 - PIESANG INNER CYCLE ROUTE 1 RANK ON NEW ROAD (IKHATHAZO ROAD) PICKUP AND DROP PASSENGERS, LEFT INTO [XOLANI NGCOBO] WALK PICK UP AND DROP PASSENGERS, LEFT ON [SOMLANDELA ROAD] PICK UP AND DROP PASSENGERS, RIGHT INTO [PHAPHAMA AVENUE] PICKUP AND DROP PASSENGERS, LEFT INTO [PHAPHAMA AVENUE] PICKUP AND DROP PASSENGERS, RIGHT INTO [SIBUSISIWE ROAD] PICKUP AND DROP PASSENGERS, LEFT ON [KING BHEKUZULU ROAD] NO PICKUP NO DROP OFF, LEFT ON [SINAMUMVA DRIVE] PICKUP AND DROP PASSENGERS, RIGHT INTO [SOMLANDELA ACROSS THE BRIDGE] PICKUP AND DROP PASSENGERS, LEFT ON [IKHATHAZO ROAD], RIGHT ON IKHATHAZO WAY, LEFT ON NEW ROAD PICK UP AND DROP PASSENGERS, LEFT ON NTUZUMA ACCESS ROAD, RIGHT VILAKAZI STREET TO KWANONHLANHLA UMTHANDAZI PICK AND DROP PASSENGERS, RETURN BACK WITH PASSENGERS USING THE SAME ROUTE TO NTUZUMA ACCESS ROAD.
12.2	KZPRERC2827410 - PIESANG INNER CYCLE ROUTE 2 RANK ON NEW ROAD [IKHATHAZO ROAD], RIGHT INTO [108-514] PICKUP AND DROP PASSENGERS, LEFT INTO [NTUZUMA ROAD] PICKUP AND DROP PASSENGERS, LEFT INTO MADLALA STREET PICKUP AND DROP PASSENGERS, LEFT INTO [IMBALI PLACE] PICKUP AND DROP PASSENGERS, RIGHT INTO [108524ST] PICKUP AND DROP PASSENGERS, RIGHT ON [UMZINYONI ROAD] PICKUP AND DROP PASSENGERS, RIGHT TO [MAFUKUZELA DRIVE] PICKUP AND DROP PASSENGERS, LEFT TO [UMSHADO ROAD] PICK UP AND DROP PASSENGERS, IN REVERSE AND RIGHT ON [MAFUKUZELA DRIVE] PICKUP AND DROP PASSENGERS, RIGHT INTO [IKHATHAZO WAY] PICKUP AND DROP PASSENGERS, TO [DUBE VILLAGE MALL TAXI RANK] PICKUP AND DROP PASSENGERS, RIGHT ON [SANDILE NDABA] PICKUP AND DROP PASSENGERS, FROM [DUBE VILLAGE MALL] TAXI RANK, STRAIGHT ON [IKHATHAZO WAY] PICKUP AND DROP PASSENGERS, RIGHT INTO UTHOBOTHI PICKUP AND DROP PASSENGER, LEFT TO NKOSI SIKELELA CLOSE RETURN ON SAME ROUTE TO UTHOBOTHI ROAD.
12.3	KZPRERC2827381 - PIESANG TO CORNUBIA MALL 3 RANK ON NEW ROAD IKHATHAZO WAY, LEFT ON ITHENDELE DRIVE PICKUP AND DROP PASSENGERS, LEFT ON NTUZUMA ROAD PICKUP AND DROP PASSENGERS, STRAIGHT ON INDUSTRIAL PARK DROP PASSENGERS, RIGHT ON PHOENIX HIGHWAY DROP PASSENGERS, STRAIGHT ON HILLHEAD PICKUP AND DROP PASSENGERS, LEFT ON SIPHOSETHU PICKUP AND DROP PASSENGERS, RIGHT ON GOLF COURSE DRIVE PICKUP AND DROP PASSENGERS, LEFT ON FLOUNDERS DRIVE DROP PASSENGERS, RIGHT ON SUGAR CANE PICKUP AND DROP PASSENGERS, LEFT ON FLOUNDERS DROP PASSENGERS, RIGHT ON SUGARCANE PICKUP AND DROP PASSENGERS, RANK AT CORNUBIA MALL STRAIGHT ON LOGISTIC PARK PICK UP AND DROP TO MAKRO. USE SAME ROUTE BACK TO CORNUBIA MALL TAXI RANK. ALTERNATIVE ROUTE TO CORNUBIA MALL 4 RANK ON NEW ROAD IKHATHAZO WAY, LEFT ON ITHENDELE DRIVE PICKUP AND DROP PASSENGERS, LEFT ON NTUZUMA ROAD PICKUP AND DROP PASSENGERS, RIGHT ON M25 CURINICK NDLOVU HIGHWAY, LEFT INTO 102 MR577RTE DROP PASSENGERS, STRAIGHT ON CITY BOUNDARY STREET PICKUP AND DROP PASSENGERS, RIGHT ON SIPHOSETHU ROAD DROP PASSENGERS, LEFT INTO FLOUNDERS DRIVE DROP PASSENGERS, RANK AT CORNUBIA MALL. RETURN BACK TO PIESANG.
12.4	KZPRERC2827508 - PIESANG TO CORNUBIA INDUSTRIAL PARK (USHUKELA INDUSTRIAL PARK) 5 RANK ON NEW ROAD IKHATHAZO WAY, LEFT ON ITHENDELE DRIVE PICKUP AND DROP PASSENGERS, LEFT ON NTUZUMA PICKUP AND DROP PASSENGERS, RIGHT ON M25 CURINICK NDLOVU HIGHWAY, LEFT INTO R102 (MR577RTE) DROP PASSENGERS, STRAIGHT ON CITY BOUNDARY STREET PICKUP AND DROP PASSENGERS, STRAIGHT INTO CHRIS HANI ROAD (R102) PICKUP AND DROP PASSENGERS, LEFT INTO SYRINGE ROAD, RANK ON SYRINGE ROAD. RETURN USING THE SAME ROUTE.
12.5	KZPRERC2827557 - PIESANG TO CORNUBIA RESIDENCE 6 RANK ON NEW ROAD IKHATHAZO WAY, LEFT ON ITHENDELE DRIVE PICKUP AND DROP PASSENGERS, LEFT ON NTUZUMA ROAD PICKUP AND DROP PASSENGERS, LEFT ON NTUZUMA ROAD, STRAIGHT ON CITY BOUNDARY STREET PICKUP AND DROP PASSENGERS, (R102) DROP PASSENGERS, STRAIGHT INTO CHRIS HANI ROAD (R102), LEFT ON SYRINGE ROAD PICKUP DROP PASSENGERS, RIGHT INTO CONUBIA RESIDENCE AREA, RANK ON SUGAR ROAD. RETURN BACK TO PIESANG USING THE SAME ROUTE.
12.6	KZPRERC2827606 - WATERLOO INNER CYCLE 7 FROM RANK ON CROCODILE ROAD, LEFT ON MAIN ROAD PICKUP AND DROP PASSENGERS, LEFT ON 20261ST PICKUP AND DROP PASSENGERS, LEFT ON ALOE ROAD PICKUP AND DROP PASSENGERS, LEFT ON PYTHON ROAD PICKUP AND DROP PASSENGERS, RIGHT ON SOCCER ROAD PICKUP AND DROP PASSENGERS, LEFT ON LILY ROAD PICKUP AND DROP PASSENGERS, RIGHT ON PYTHON ROAD, LEFT ON CROCODILE ROAD, LEFT ON PRICKLE PEAR ROAD PICKUP AND DROP PASSENGERS, STRAIGHT ON 12027ST PICKUP AND DROP PASSENGERS, LEFT ON SUGAR CANE ROAD PICKUP AND DROP PASSENGERS AND ANY OTHER ROUTE WITHIN THE WATERLOO CYCLE INCLUDING HAMMONDS FARM ROADS WE WILL PICKUP AND DROP PASSENGERS. RETURN BACK USING THE SAME ROUTE TO CROCODILE ROAD.
12.7	KZPRERC2827655 - PIESANG TO BRIDGE CITY 8 RANK ON NEW ROAD IKHATHAZO WAY, LEFT ON ITHENDELE DRIVE PICKUP AND DROP PASSENGERS, LEFT ON NTUZUMA ROAD PICKUP AND DROP PASSENGERS, STRAIGHT ON PHOENIX ROAD PICKUP AND DROP PASSENGERS, ON BESTER TAXI RANK WE DROP OFF IN THE RANK AND GO STRAIGHT ON PHOENIX AND RIGHT ON PHOENIX INDUSTRIAL PARK WE DROP OFF PASSENGERS AND STRAIGHT TO CROSS ROAD TAXI RANK AND LEFT M25 AND LEFT ON OFF RAMP AND RIGHT ON PHOENIX ROAD AND BACK TO BESTER TAXI RANK AND GO TO BRIDGE CITY MALL AND RANK. RETURN BACK TO PIESANG USING THE SAME ROUTE PICKUP AND DROP PASSENGERS ALONG THE ROUTE.
12.8	KZPRERC2827704 - WATERLOO TO ISIBAYA CASINO 9 RANK ON CROCODILE ROAD, RIGHT INTO MAIN ROAD (M27) PICKUP AND DROP PASSENGERS, RIGHT INTO M4, IN THE CYCLE TAKE LEFT INTO THE MALL (OCEAN DUNE) PICKUP AND DROP PASSENGERS, RETURN BACK TO CYCLE AND TAKE A RIGHT ONTO ISIBAYA PICKUP AND DROP PASSENGERS, TURN LEFT INTO ISIBAYA CASINO AND RANK. RETURN BACK TO WATERLOO USING THE SAME ROUTE.
12.9	KZPRERC2827753 - UMDLOTI TO DURBAN 10 FROM APPROVED RANK ON M27 AT CALTEX, M27 TO AN ON-RAMP M4, LEFT M4 SOUTH UMHLANGA ROCKS DRIVE, LIGHTHOUSE ROAD, LEFT TANAGER WAY, LAGOON DRIVE, LIGHTHOUSE ROAD ON-RAMP M4 SOUTH TO DURBAN, RIGHT WARWINK AVENUE, RIGHT ALICE STREET, RIGHT GREY STREET, PRINCE EDWARD STREET TAXI RANK AND RETURN, LEFT FIELD STREET, RIGHT OLD FORT ROAD, LEFT M4, HENCE ALONG THE SAME WAY IN THE REVERSE DIRECTION.



transport

Department:
Transport
Province of KwaZulu-Natal

GAZETTE

LGKZNG15-2020-NOV

REGION: ALL

12.10	KZPRERC2827802 - WATERLOO TO DURBAN 11 FROM AN APPROVED RANK IN CROCODILE ROAD, BAT ROAD, WOODPECKER ROAD, STIFANOT ROAD 20214, PYTHON ROAD, WOODPECKER ROAD TO ROAD 27, M24 OFF RAMP ALONG M4, INTO STANGER STREET, RIGHT INTO ORDINANCE ROAD, INTO LEOPOLD STREET, RIGHT INTO ALICE STREET, RIGHT INTO ORDINANCE ROAD, RIGHT INTO GREY STREET, LEFT INTO PRINCE EDWARD STREET TAXI RANK.
12.11	KZPRERC2827851 - WATERLOO TO UMHLANGA/ LALUCIA MALL 12 FROM APPROVED TAXI RANK IN [CROCODILE ROAD] TO ROAD 20250, LOVISA ROAD 20214, STIFANOT ROAD, ROAD 20114, LILLY ROAD 20113, LEMON ROAD 2028, CROCODILE ROAD, PLUM STREET 20108, STRAIGHT ACROSS THE ROAD TO HAMMONS FLAT PICK UP AND DROP PASSENGER, BACK TO M27 TO M4 OFF-RAMP SOUTH ALONG M4 LEFT ON UMHLANGA OFF RAMP TO UMHLANGA TAXI RANK DROP OFF PASSENGERS AND RETURN TO M4 SOUTH TO LALUCIA MALL, LEFT INTO LINK ROAD, LEFT INTO AMSTRONG AVENUE. RETURN BACK WITH PASSENGERS USING THE SAME ROUTE TO UMHLANGA TAXI RANK, BACK TO WATERLOO.
12.12	KZPRERC2827900 - WATERLOO TO GATEWAY MALL 13 FROM APPROVED TAXI RANK IN [CROCODILE ROAD], ROAD 20250 PICK UP AND DROP PASSENGERS, LOVISA ROAD, STIFANOT ROAD PICK UP AND DROP PASSENGERS, LEFT LILLY ROAD PICK AND DROP PASSENGERS, LEMON ROAD 2028, RIGHT TO CROCODILE ROAD PICK AND DROP PASSENGERS STRAIGHT ACROSS THE ROAD TO HAMMONS FLAT PICK UP AND DROP PASSENGERS, RETURN BACK TO M27 WITH PASSENGERS, LEFT ON M27, RIGHT ON N2 SOUTH, LEFT ON THE OFF RAMP, LEFT ON R102, LEFT TO GATEWAY SHOPPING MALL, INTO GATEWAY TAXI RANK. RETURN WITH PASSENGERS USING THE ROUTE TO WATERLOO.
12.13	KZPRERC2827949 - WATERLOO TO VERULAM 14 FROM AN APPROVED RANK IN WATERLOO CROCODILE , BAT ROAD PICK UP AND DROP PASSENGERS, WOODPECKER ROAD, STIFANOT 20214 PICK AND DROP PASSENGERS, PYTHON ROAD, LEFT ON M27 TO IRELAND STREET TAXI RANK. RETURN BACK WITH PASSENGERS USING THE SAME ROUTE TO WATERLOO. FROM APPROVED TAXI RANK IN WATERLOO, [UMNDENI], ROAD 20250, LOVISA 2028 ROAD PICK AND DROP PASSENGERS, CROCODILE ROAD PICK UP AND DROP PASSENGERS, PLUM STREET 20108 ALONG M27 RIGHT ON SUGER CANE ROAD TO CAPPUS TOWN. RETURN WITH PASSENGERS USING THE SAME ROUTE. FROM APPROVED RANK IN WATERLOO [PECCO] CROCODILE ROAD, PICK UP AND DROP PASSENGERS, ROAD 20250, LOVISA PICK UP AND DROP PASSENGERS, BAT ROAD, WOODPECKER ROAD, PICK UP AND DROP PASSENGERS, STIFANOT ROAD 20214, PYTHON PICK UP AND DROP PASSENGERS, CROSS M27 TO LOTUS ROAD, PICK UP AND DROP PASSENGERS, TEMPLE VALLERY, PICK UP AND DROP PASSENGERS, MOSS STREET INTO IRELAND STREET TAXI RANK. RETURN BACK WITH PASSENGERS USING THE SAME ROUTE.
12.14	KZPRERC2827998 - WATERLOO TO BALLITO 15 FROM APPROVED TAXI RANK IN CROCODILE ROAD, PICK UP AND DROP PASSENGERS, BAT ROAD PICK UP AND DROP PASSENGERS, WOODPECKER ROAD, STIFANOT ROAD 20214, PYTHON ROAD, PICK UP AND DROP PASSENGERS, CROCODILE ROAD PICK UP DROP PASSENGERS, RIGHT TO M27 PICK UP AND DROP PASSENGERS, OFF RAMP M4 NORTH LA MERCY ROAD DROP OFF PASSENGERS, NO PICKING UP ON BALLITO DRIVE, LEFT ON GREENFIELD ROAD, LEFT TO DOLPHIN COAST TAXI RANK . RETURN BACK WITH PASSENGERS USING THE SAME ROUTE.
12.15	KZPRERC2828047 - WATERLOO TO PHOENIX PLAZA 16 FROM AN APPROVED RANK IN CROCODILE ROAD, BAT ROAD, WOODPECKER ROAD, STIFANOT ROAD 20214, PYTHON ROAD, WOODPECKER ROAD, TO M27 TO ON RAMP SOUTH, TO R79 OTTAWA R102, TO PHOENIX HIGHWAY TO PHOENIX PLAZA TAXI RANK. RETURN BACK WITH PASSENGERS USING THE SAME ROUTE. FROM APPROVED TAXI RANK MDENI ROAD, CROCODILE ROAD TO ROAD 20250, LOVISA ROAD 20214, STIFANOT ROAD, ROAD 20114, LILLY ROAD 20113, LEMON ROAD 2028, CROCODILE ROAD, PLUM STREET ON M27 TO M4 ON RAMP SOUTH TO R79, TO PHOENIX HIGHWAY, PROCEED ALONG PHOENIX P1929 TAXI RANK. RETURN ON THE SAME ROUTE.
12.16	KZPRERC2828096 - PIESANG TO KWAMASHU STATION 17 FROM RANK ON ROAD 08466 (NEW ROAD), LEFT INTO ITHENDELE DRIVE DROP OFF PASSENGERS, NO PICK UP, INTO NYALA ROAD, LEFT INTO SIBISI ROAD, DROP OFF NO PICKING UP, RIGHT BHEJANE ROAD, RIGHT MALANDELA ROAD DROP OFF NO PICK UP TO RANK KWAMASHU TAXI RANK. RETURN ALONG THE SAME ROUTE PICKING UP NO DROP OFF.
12.17	KZPRERC2828145 - PIESANG TO DURBAN 18 FROM RANK ROAD 108466 NEW ROAD, LEFT DALMENY ROAD, LEFT NTUZUMA ACCESS ROAD BECOMING ROAD 102 UMGENI ROAD, SOLDIERS WAY TO SOLDIERS WAY TAXI RANK, RIGHT INTO FIELD STREET, LEFT INTO LEOPOLD STREET TO CENTENARY ROAD RANK. FROM RANK ROAD 108466 NEW ROAD, LEFT DALMENY ROAD, LEFT NTUZUMA ACCESS ROAD BECOMING ROAD 102, RIGHT N2 ALONG N2 OFF RAMP WITH INANDA ROAD, LEFT M21 INANDA ROAD THROUGH SPRINGFILED PARK, RIGHT NORTH COAST ROAD, BECOMING UMGENI ROAD, RIGHT LEOPOLD STREET WARWICK AVENUE TO CENTENARY ROAD TAXI RANK. FROM RANK ROAD 108466 NEW ROAD, LEFT DALMENY ROAD, LEFT NTUZUMA ACCESS ROAD BECOMING ROAD 102, RIGHT ALONG N2 TO IT OFF RAMP WITH M21 AND UMGENI LEFT M19, INTO UMGENI M19 CONNAUGHT BRIDGE, UMGENI ROAD SOLDIERS WAY TAXI RANK, RIGHT INTO FIELD STREET, LEFT INTO LEOPOLD STREET, WARWICK AVENUE TO CENTENARY ROAD TAXI RANK. RETURN BACK WITH PASSENGERS USING THE SAME ROUTE, WE PICK UP NO DROP OFF IN RETURN. CENTENARY ROAD TAXI RANK, NO PICKING UP OF PASSENGERS ALONG UMGENI ROAD.
12.18	KZPRERC2828194 - PIESANG TO GATEWAY SHOPPING MALL 19 FROM APPROVED RANK 108466 (NEW ROAD), LEFT ITHENDELE DRIVE, PICK UP AND DROP PASSENGERS, LEFT NTUZUMA ACCESS ROAD PICK UP AND DROP PASSENGERS, RIGHT TO M25, LEFT TO N2 NORTH ALONG N2 WITH OFF RAMP, LEFT R102, LEFT TO GATEWAY SHOPPING MALL, INTO GATEWAY TAXI RANK. RETURN BACK WITH PASSENGERS USING THE SAME ROUTE.
12.19	KZPRERC2828243 - PIESANG TO UMHLANGA ROCKS 20 FROM 108466 STREET [NEW ROAD], LEFT ON NTUZUMA ACCESS ROAD PICK AND DROP, RIGHT ON M25 BECOMING R102: M25 LEFT N2 NORTH, ALONG N2 WITH ITS OFF RAMP M41, RIGHT M41 LEFT INTO UMHLANGANGA DRIVE/ M12 BECOMING LIGHTHOUSE ROAD, TANAGER WAY RIGHT LAGOON DRIVE AND RETURN THE SAME ROUTE WITH PASSENGERS. 1ST ALTERNATIVE M25 LEFT TO NORTH, ALONG N2 NORTH WITH ITS OFF RAMP M41, RIGHT M41, MERIDIAN DRIVE WESTCOURT, JUBILEE GROOVE, TWILIGHT DRIVE, ERNST CIRCLE ALONG CENTENARY BOULEVARD TO UMHLANGA ROCKS DRIVE, LIGHTHOUSE ROAD, TANAGER WAY AND RETURN TO LIGHTHOUSE ROAD, UMHLANGA ROCKS DRIVE, M12 TO ITS CIRCLE INTO CENTENARY BOULEVARD, LEFT INTO TWILIGHT DRIVE BECOMING MILLENNIUM HIGHWAY, MILLENNIUM BRIDGE, RIGHT INTO MT EDGEcombe ACCESS ROAD TO M41 AND LEFT INTO OFF CAMP, ALONG N2 OFF RAMP WITH ITS JUNCTION OF KWA MASHU ACCESS ROAD, R102 TO RANK.
12.20	KZPRERC2828292 - CORNUBIA RESIDENCE TO DURBAN. 21 FROM CORNUBIA RESIDENCE TAXI RANK RIGHT TO SYRINGA ROAD PICK UP AND DROP PASSANGERS AND LEFT TO BELLADONNA, RIGHT TO CRASSULA ROAD PICKUP AND DROP PASSANGERS, LEFT TO LONG FOLIA ROAD PICK UP AND DROP PASSENGERS, RIGHT TO BELLADONA ROAD PICK UP AND DROP PASSENGERS, STRAIGHT TO D785, BACK TO LONGFOLIA, LEFT TO R102, TURN TO M4 SOUTH DURBAN, INTO STANGER STREET, RIGHT TO ORDINANCE ROAD, INTO LEOPOLD STREET, LEFT INTO GREY STREET, RIGHT INTO PRINCE EDWARD STREET TAXI RANK. RETURN BACK WITH PASSENGERS USING THE SAME ROUTE.



transport

Department:
Transport
Province of KwaZulu-Natal

GAZETTE

LGKZNG15-2020-NOV

REGION: ALL

1) Application Number: APP0103119	2) Gazette Number: LGKZNG15-2020-NOV
3) Applicant: V CELE ID NO. 5605215732083 Association: UMZINTO TAXI OWNERS ASSOCIATION	4) Applicant Address: PO BOX 31547 HIBBERDENE KWAZULU-NATAL 4200
5) Existing Licence Holder: NOT APPLICABLE ID NO. NOT APPLICABLE	6) Existing Licence Holder Address: NOT APPLICABLE
7) Type of application: ADD AUTHORISATIONS/ROUTES	8) Operating Licence Number: LGKZN1003000846
9) Vehicle Type: MINIBUS	10) 1 X 15 (SEATED) + 0 (STANDING)
11) Region: UGU-OGWINI	
12.1	<p>2209WC2209WC00053654 - UMZINTO TO LUSIKISIKI.</p> <p>FORWARD JOURNEY.</p> <p>DEPART FROM UMZINTO TAXI RANK AND TURN LEFT AT UMZINTO OLD MAIN ROAD, TURN LEFT INTO ESPERANZA SEZELA ROAD, TURN RIGHT INTO N2 FREEWAY SOUTH BOUND UNTIL THE END OF THE FREEWAY AND PROCEED ALONG R61 DIRECT TO LUSIKISIKI MUNICIPALITY TAXI RANK.</p> <p>RETURN JOURNEY.</p> <p>DEPART FROM LUSIKISIKI TAXI RANK, TURN RIGHT INTO R61 FREEWAY, PROCEED STRAIGHT UNTIL THE BEGINNING OF N2 FREEWAY NORTH BOUND AT SOUTH BROOM, PROCEED ALONG THE N2 FREEWAY, TURN LEFT AT SEZELA INTER CHANGE, TURN LEFT AGAIN INTO ESPERANZA SEZELA ROAD, OFF LOAD PASSENGERS AT EPULANGWENI, OFF LOAD PASSENGERS AT CHIBINI AND OFF LOAD PASSENGERS AT ESPERANZA, OFF LOAD AT ENGINE GARAGE, OFF LOAD KISMET STORE AND OFF LOAD AT CHECKOUT STORE UMZINTO, PASS ROBOTS, TURN RIGHT, OFF LOAD PASSENGERS AT UMZINTO TAXI RANK.</p>
12.2	<p>2209WC31001F10053650 - UMZINTO TO BHIZANA AND RETURN:</p> <p>DEPART FROM UMZINTO TAXI RANK, TURN LEFT AT UMZINTO OLD MAIN ROAD, TURN LEFT ESPERANZA SEZELA ROAD AND TURN RIGHT INTO FREEWAY SOUTHBOUND UNTIL THE END OF THE FREEWAY PROCEED ALONG R61 DIRECT TO BHIZANA TAXI RANK.</p> <p>RETURN:</p> <p>DEPART FROM BHIZANA TAXI RANK AND TURN RIGHT INTO R61 FREEWAY PROCEED STRAIGHT UNTIL BEGINNING OF THE N2 FREEWAY NORTH BOUND AT SOUTH BROOM PROCEED ALONG THE N2 FREEWAY, TURN LEFT AT THE SEZELA INTERSECTION, TURN LEFT AGAIN INTO ESPERANZA SEZELA ROAD, OFF LOAD AT BURTON AND OFF LOAD AT NYUSWA, OFF LAOD AT KWA SHABALALA, OFF LOAD AT GILBHEN, OFF LOAD AT NDLOVIN AND OFF LOAD AT MAHLUBI STORE, OFF LOAD AT BHINIVA, OFF LOAD AT EPULANGWEN, OFF LOAD AT CHIBINI, OFF LOAD AT ESPERANZA, OFF LOAD AT ENGINE MOTOR GARAGE, OFF LOAD AT FNB BANK, OFF LOAD AT KISMET STORE AND OFF LOAD AT CHECKOUT STORE, PASS ROBOT TURN RIGHT AT UMZINTO TAXI RANK AND RETURN.</p>



transport

Department:
Transport
Province of KwaZulu-Natal

GAZETTE

LGKZNG15-2020-NOV

REGION: ALL

1) Application Number: APP0103124	2) Gazette Number: LGKZNG15-2020-NOV
3) Applicant: V CELE ID NO. 5605215732083 Association: UMZINTO TAXI OWNERS ASSOCIATION	4) Applicant Address: PO BOX 31547 HIBBERDENE KWAZULU-NATAL 4200
5) Existing Licence Holder: NOT APPLICABLE ID NO. NOT APPLICABLE	6) Existing Licence Holder Address: NOT APPLICABLE
7) Type of application: ADD AUTHORISATIONS/ROUTES	8) Operating Licence Number: LGKZN1003000862
9) Vehicle Type: MINIBUS	10) 1 X 15 (SEATED) + 0 (STANDING)
11) Region: UGU-OGWINI	
12.1	<p>2209WC31001F10053650 - UMZINTO TO BHIZANA AND RETURN:</p> <p>DEPART FROM UMZINTO TAXI RANK, TURN LEFT AT UMZINTO OLD MAIN ROAD, TURN LEFT ESPERANZA SEZELA ROAD AND TURN RIGHT INTO FREEWAY SOUTHBOUND UNTIL THE END OF THE FREEWAY PROCEED ALONG R61 DIRECT TO BHIZANA TAXI RANK.</p> <p>RETURN:</p> <p>DEPART FROM BHIZANA TAXI RANK AND TURN RIGHT INTO R61 FREEWAY PROCEED STRAIGHT UNTIL BEGINNING OF THE N2 FREEWAY NORTH BOUND AT SOUTHBROOM PROCEED ALONG THE N2 FREEWAY, TURN LEFT AT THE SEZELA INTERSECTION, TURN LEFT AGAIN INTO ESPERANZA SEZELA ROAD, OFF LOAD AT BURTON AND OFF LOAD AT NYUSWA, OFF LAOD AT KWA SHABALALA, OFF LOAD AT GILBHEN , OFF LOAD AT NDLOVIN AND OFF LOAD AT MAHLUBI STORE, OFF LOAD AT BHINIVA, OFF LOAD AT EPULANGWEN, OFF LOAD AT CHIBINI, OFF LOAD AT ESPERANZA , OFF LOAD AT ENGINE MOTOR GARAGE, OFF LOAD AT FNB BANK , OFF LOAD AT KISMET STORE AND OFF LOAD AT CHECKOUT STORE , PASS ROBOT TURN RIGHT AT UMZINTO TAXI RANK AND RETURN.</p>
12.2	<p>2209WC2209WC00053654 - UMZINTO TO LUSIKISIKI.</p> <p>FORWARD JOURNEY.</p> <p>DEPART FROM UMZINTO TAXI RANK AND TURN LEFT AT UMZINTO OLD MAIN ROAD, TURN LEFT INTO ESPERANZA SEZELA ROAD, TURN RIGHT INTO N2 FREEWAY SOUTH BOUND UNTIL THE END OF THE FREEWAY AND PROCEED ALONG R61 DIRECT TO LUSIKISIKI MUNICIPALITY TAXI RANK.</p> <p>RETURN JOURNEY.</p> <p>DEPART FROM LUSIKISIKI TAXI RANK, TURN RIGHT INTO R61 FREEWAY, PROCEED STRAIGHT UNTIL THE BEGINNING OF N2 FREEWAY NORTH BOUND AT SOUTH BROOM, PROCEED ALONG THE N2 FREEWAY, TURN LEFT AT SEZELA INTER CHANGE, TURN LEFT AGAIN INTO ESPERANZA SEZELA ROAD, OFF LOAD PASSENGERS AT EPULANGWENI, OFF LOAD PASSENGERS AT CHIBINI AND OFF LOAD PASSENGERS AT ESPERANZA, OFF LOAD AT ENGINE GARAGE, OFF LOAD KISMET STORE AND OFF LOAD AT CHECKOUT STORE UMZINTO, PASS ROBOTS, TURN RIGHT, OFF LOAD PASSENGERS AT UMZINTO TAXI RANK.</p>



transport

Department:
Transport
Province of KwaZulu-Natal

GAZETTE

LGKZNG15-2020-NOV

REGION: ALL

1) Application Number: APP0103128	2) Gazette Number: LGKZNG15-2020-NOV
3) Applicant: V CELE ID NO. 5605215732083 Association: UMZINTO TAXI OWNERS ASSOCIATION	4) Applicant Address: PO BOX 31547 HIBBERDENE KWAZULU-NATAL 4200
5) Existing Licence Holder: NOT APPLICABLE ID NO. NOT APPLICABLE	6) Existing Licence Holder Address: NOT APPLICABLE
7) Type of application: ADD AUTHORISATIONS/ROUTES	8) Operating Licence Number: LGKZN1003000861
9) Vehicle Type: MINIBUS	10) 1 X 14 (SEATED) + 0 (STANDING)
11) Region: UGU-OGWINI	
12.1	<p>2209WC31001F10053650 - UMZINTO TO BHIZANA AND RETURN:</p> <p>DEPART FROM UMZINTO TAXI RANK, TURN LEFT AT UMZINTO OLD MAIN ROAD, TURN LEFT ESPERANZA SEZELA ROAD AND TURN RIGHT INTO FREEWAY SOUTHBOUND UNTIL THE END OF THE FREEWAY PROCEED ALONG R61 DIRECT TO BHIZANA TAXI RANK.</p> <p>RETURN:</p> <p>DEPART FROM BHIZANA TAXI RANK AND TURN RIGHT INTO R61 FREEWAY PROCEED STRAIGHT UNTIL BEGINNING OF THE N2 FREEWAY NORTH BOUND AT SOUTHBROOM PROCEED ALONG THE N2 FREEWAY, TURN LEFT AT THE SEZELA INTERSECTION, TURN LEFT AGAIN INTO ESPERANZA SEZELA ROAD, OFF LOAD AT BURTON AND OFF LOAD AT NYUSWA, OFF LAOD AT KWA SHABALALA, OFF LOAD AT GILBHEN , OFF LOAD AT NDLOVIN AND OFF LOAD AT MAHLUBI STORE, OFF LOAD AT BHINIVA, OFF LOAD AT EPULANGWEN, OFF LOAD AT CHIBINI, OFF LOAD AT ESPERANZA , OFF LOAD AT ENGINE MOTOR GARAGE, OFF LOAD AT FNB BANK , OFF LOAD AT KISMET STORE AND OFF LOAD AT CHECKOUT STORE , PASS ROBOT TURN RIGHT AT UMZINTO TAXI RANK AND RETURN.</p>
12.2	<p>2209WC2209WC00053654 - UMZINTO TO LUSIKISIKI.</p> <p>FORWARD JOURNEY.</p> <p>DEPART FROM UMZINTO TAXI RANK AND TURN LEFT AT UMZINTO OLD MAIN ROAD, TURN LEFT INTO ESPERANZA SEZELA ROAD, TURN RIGHT INTO N2 FREEWAY SOUTH BOUND UNTIL THE END OF THE FREEWAY AND PROCEED ALONG R61 DIRECT TO LUSIKISIKI MUNICIPALITY TAXI RANK.</p> <p>RETURN JOURNEY.</p> <p>DEPART FROM LUSIKISIKI TAXI RANK, TURN RIGHT INTO R61 FREEWAY, PROCEED STRAIGHT UNTIL THE BEGINNING OF N2 FREEWAY NORTH BOUND AT SOUTH BROOM, PROCEED ALONG THE N2 FREEWAY, TURN LEFT AT SEZELA INTER CHANGE, TURN LEFT AGAIN INTO ESPERANZA SEZELA ROAD, OFF LOAD PASSENGERS AT EPULANGWENI, OFF LOAD PASSENGERS AT CHIBINI AND OFF LOAD PASSENGERS AT ESPERANZA, OFF LOAD AT ENGINE GARAGE, OFF LOAD KISMET STORE AND OFF LOAD AT CHECKOUT STORE UMZINTO, PASS ROBOTS, TURN RIGHT, OFF LOAD PASSENGERS AT UMZINTO TAXI RANK.</p>



transport

Department:
Transport
Province of KwaZulu-Natal

GAZETTE

LGKZNG15-2020-NOV

REGION: ALL

1)	Application Number: APP0103299	2)	Gazette Number: LGKZNG15-2020-NOV
3)	Applicant: SP CELE ID NO. 8303155897085 Association: UMZINTO TAXI OWNERS ASSOCIATION	4)	Applicant Address: PO. BOX 334 UMZINTO 4200
5)	Existing Licence Holder: NOT APPLICABLE ID NO. NOT APPLICABLE	6)	Existing Licence Holder Address: NOT APPLICABLE
7)	Type of application: ADD AUTHORISATIONS/ROUTES	8)	Operating Licence Number: LGKZN1003000790
9)	Vehicle Type: MINIBUS	10)	1 X 15 (SEATED) + 0 (STANDING)
11)	Region: UGU-OGWINI		
12.1	<p>2209WC31001F10053650 - UMZINTO TO BHIZANA AND RETURN:</p> <p>DEPART FROM UMZINTO TAXI RANK, TURN LEFT AT UMZINTO OLD MAIN ROAD, TURN LEFT ESPERANZA SEZELA ROAD AND TURN RIGHT INTO FREEWAY SOUTHBOUND UNTIL THE END OF THE FREEWAY PROCEED ALONG R61 DIRECT TO BHIZANA TAXI RANK.</p> <p>RETURN:</p> <p>DEPART FROM BHIZANA TAXI RANK AND TURN RIGHT INTO R61 FREEWAY PROCEED STRAIGHT UNTIL BEGINNING OF THE N2 FREEWAY NORTH BOUND AT SOUTHBROOM PROCEED ALONG THE N2 FREEWAY, TURN LEFT AT THE SEZELA INTERSECTION, TURN LEFT AGAIN INTO ESPERANZA SEZELA ROAD, OFF LOAD AT BURTON AND OFF LOAD AT NYUSWA, OFF LAOD AT KWA SHABALALA, OFF LOAD AT GILBHEN , OFF LOAD AT NDLOVIN AND OFF LOAD AT MAHLUBI STORE, OFF LOAD AT BHINIVA, OFF LOAD AT EPULANGWEN, OFF LOAD AT CHIBINI, OFF LOAD AT ESPERANZA , OFF LOAD AT ENGINE MOTOR GARAGE, OFF LOAD AT FNB BANK , OFF LOAD AT KISMET STORE AND OFF LOAD AT CHECKOUT STORE , PASS ROBOT TURN RIGHT AT UMZINTO TAXI RANK AND RETURN.</p>		
12.2	<p>2209WC2209WC00053654 - UMZINTO TO LUSIKISIKI.</p> <p>FORWARD JOURNEY.</p> <p>DEPART FROM UMZINTO TAXI RANK AND TURN LEFT AT UMZINTO OLD MAIN ROAD, TURN LEFT INTO ESPERANZA SEZELA ROAD, TURN RIGHT INTO N2 FREEWAY SOUTH BOUND UNTIL THE END OF THE FREEWAY AND PROCEED ALONG R61 DIRECT TO LUSIKISIKI MUNICIPALITY TAXI RANK.</p> <p>RETURN JOURNEY.</p> <p>DEPART FROM LUSIKISIKI TAXI RANK, TURN RIGHT INTO R61 FREEWAY, PROCEED STRAIGHT UNTIL THE BEGINNING OF N2 FREEWAY NORTH BOUND AT SOUTH BROOM, PROCEED ALONG THE N2 FREEWAY, TURN LEFT AT SEZELA INTER CHANGE, TURN LEFT AGAIN INTO ESPERANZA SEZELA ROAD, OFF LOAD PASSENGERS AT EPULANGWENI, OFF LOAD PASSENGERS AT CHIBINI AND OFF LOAD PASSENGERS AT ESPERANZA, OFF LOAD AT ENGINE GARAGE, OFF LOAD KISMET STORE AND OFF LOAD AT CHECKOUT STORE UMZINTO, PASS ROBOTS, TURN RIGHT, OFF LOAD PASSENGERS AT UMZINTO TAXI RANK.</p>		



transport

Department:
Transport
Province of KwaZulu-Natal

GAZETTE

LGKZNG15-2020-NOV

REGION: ALL

1) Application Number: APP0103892	2) Gazette Number: LGKZNG15-2020-NOV
3) Applicant: MF GUMBI ID NO. 8109305344088 Association: UMZINTO TAXI OWNERS ASSOCIATION	4) Applicant Address: PO BOX 334 UMZINTO 4200
5) Existing Licence Holder: NOT APPLICABLE ID NO. NOT APPLICABLE	6) Existing Licence Holder Address: NOT APPLICABLE
7) Type of application: ADD AUTHORISATIONS/ROUTES	8) Operating Licence Number: LGKZN1003000479
9) Vehicle Type: MINIBUS	10) 1 X 15 (SEATED) + 0 (STANDING)
11) Region: UGU-OGWINI	
12.1	<p>2209WC21004R00053648 - UMZINTO TO DURBAN</p> <p>DEPART FROM UMZINTO TAXI RANK, TURN LEFT INTO UMZINTO OLD MAIN ROAD, TURN LEFT INTO PARK RYNIE – UMZINTO ROAD, TURN LEFT INTO R6129 (PARK RYNIE IXOPO ROAD), TURN LEFT INTO R104, THEN INTO N2 FREEWAY NORTH BOUND, TURN LEFT INTO JOYNER ROAD, TURN RIGHT INTO JEFFELS ROAD, DROP OFF POINT AT THE INTERSECTION OF PROSPECTION ROAD, TURN RIGHT INTO OLD SOUTH COAST ROAD, TURN LEFT INTO PRINCE MCWAYIZENI DRIVE, DROP OFF POINT EZIMBUZINI TAXI RANK, PROCEED ALONG PRINCE MCWAYIZENI DRIVE, TURN RIGHT INTO MANGOSUTHU HIGHWAY, DROP OFF POINT AT THE UMLAZI TEHUIS HOTEL ENTRANCE, PROCEED ALONG SOUTH COAST ROAD, DROP OFF POINT AT S.J.SMITH HOSTEL ENTRANCE, PROCEED ALONG THE SOUTH COAST, DROP OFF POINT AT MEREBANK RAILWAY STATION, PROCEED ALONG SOUTH COAST ROAD, THEN TURN LEFT INTO EDWIN SWALES VC DRIVE, PROCEED TO UMBILO ROAD DROP OFF POINT AT KING EDWARD ENTRANCE, PROCEED ALONG UMBILO ROAD THEN TURN RIGHT INTO GALE STREET, TURN LEFT INTO WARWICK AVENUE, TURN RIGHT INTO THE RANK NO 2900-293 AND OFFLOAD PASSENGERS.</p> <p>(RETURN JOURNEY)</p> <p>DEPART FROM THE TAXI RANK 290-293 WARWICK AVENUE, DURBAN, TURN LEFT INTO WEST STREET, TURN RIGHT INTO PARK STREET AT THE INTERSECTION WITH SMITH STREET, TURN RIGHT INTO SOUTHERN FREEWAY (M4), LEFT INTO THE N2 SOUTH BOUND, PROCEED STRAIGHT, TURN LEFT INTO THE R100, TURN RIGHT INTO R120, DROP OFF POINT AT THE GJ CROOKES HOSPITAL ENTRANCE, PROCEED ALONG THE R102, TURN RIGHT INTO R612, DROP OFF AND PICK UP AT UMZINTO PRISON ENTRANCE, TURN RIGHT INTO PARK RYNIE UMZINTO ROAD, TURN RIGHT INTO UMZINTO OLD MAIN ROAD, TURN RIGHT INTO UMZINTO TAXI RANK AND OFF LOAD THE PASSENGERS.</p>



transport

Department:
Transport
Province of KwaZulu-Natal

GAZETTE

LGKZNG15-2020-NOV

REGION: ALL

1) Application Number: APP0105524	2) Gazette Number: LGKZNG15-2020-NOV
3) Applicant: BV SHEZI ID NO. 4902035466088 Association: UMZINTO TAXI OWNERS ASSOCIATION	4) Applicant Address: P O BOX 11233 UMZINTO 4200
5) Existing Licence Holder: NOT APPLICABLE ID NO. NOT APPLICABLE	6) Existing Licence Holder Address: NOT APPLICABLE
7) Type of application: ADD AUTHORISATIONS/ROUTES	8) Operating Licence Number: LGKZN1003001105
9) Vehicle Type: MINIBUS	10) 1 X 15 (SEATED) + 0 (STANDING)
11) Region: UGU-OGWINI	
12.1	<p>2209WC21004R00053648 - UMZINTO TO DURBAN</p> <p>DEPART FROM UMZINTO TAXI RANK, TURN LEFT INTO UMZINTO OLD MAIN ROAD, TURN LEFT INTO PARK RYNIE – UMZINTO ROAD, TURN LEFT INTO R6129 (PARK RYNIE IXOPO ROAD), TURN LEFT INTO R104, THEN INTO N2 FREEWAY NORTH BOUND, TURN LEFT INTO JOYNER ROAD, TURN RIGHT INTO JEFFELS ROAD, DROP OFF POINT AT THE INTERSECTION OF PROSPECTION ROAD, TURN RIGHT INTO OLD SOUTH COAST ROAD, TURN LEFT INTO PRINCE MCWAYIZENI DRIVE, DROP OFF POINT EZIMBUZINI TAXI RANK, PROCEED ALONG PRINCE MCWAYIZENI DRIVE, TURN RIGHT INTO MANGOSUTHU HIGHWAY, DROP OFF POINT AT THE UMLAZI TEHUIS HOTEL ENTRANCE, PROCEED ALONG SOUTH COAST ROAD, DROP OFF POINT AT S.J.SMITH HOSTEL ENTRANCE, PROCEED ALONG THE SOUTH COAST, DROP OFF POINT AT MEREBANK RAILWAY STATION, PROCEED ALONG SOUTH COAST ROAD, THEN TURN LEFT INTO EDWIN SWALES VC DRIVE, PROCEED TO UMBILO ROAD DROP OFF POINT AT KING EDWARD ENTRANCE, PROCEED ALONG UMBILO ROAD THEN TURN RIGHT INTO GALE STREET, TURN LEFT INTO WARWICK AVENUE, TURN RIGHT INTO THE RANK NO 2900-293 AND OFFLOAD PASSENGERS.</p> <p>(RETURN JOURNEY)</p> <p>DEPART FROM THE TAXI RANK 290-293 WARWICK AVENUE, DURBAN, TURN LEFT INTO WEST STREET, TURN RIGHT INTO PARK STREET AT THE INTERSECTION WITH SMITH STREET, TURN RIGHT INTO SOUTHERN FREEWAY (M4), LEFT INTO THE N2 SOUTH BOUND, PROCEED STRAIGHT, TURN LEFT INTO THE R100, TURN RIGHT INTO R120, DROP OFF POINT AT THE GJ CROOKES HOSPITAL ENTRANCE, PROCEED ALONG THE R102, TURN RIGHT INTO R612, DROP OFF AND PICK UP AT UMZINTO PRISON ENTRANCE, TURN RIGHT INTO PARK RYNIE UMZINTO ROAD, TURN RIGHT INTO UMZINTO OLD MAIN ROAD, TURN RIGHT INTO UMZINTO TAXI RANK AND OFF LOAD THE PASSENGERS.</p>
12.2	<p>2209WC31001F10053650 - UMZINTO TO BHIZANA AND RETURN:</p> <p>DEPART FROM UMZINTO TAXI RANK, TURN LEFT AT UMZINTO OLD MAIN ROAD, TURN LEFT ESPERANZA SEZELA ROAD AND TURN RIGHT INTO FREEWAY SOUTHBOUND UNTIL THE END OF THE FREEWAY PROCEED ALONG R61 DIRECT TO BHIZANA TAXI RANK.</p> <p>RETURN:</p> <p>DEPART FROM BHIZANA TAXI RANK AND TURN RIGHT INTO R61 FREEWAY PROCEED STRAIGHT UNTIL BEGINNING OF THE N2 FREEWAY NORTH BOUND AT SOUTHBROOM PROCEED ALONG THE N2 FREEWAY, TURN LEFT AT THE SEZELA INTERSECTION, TURN LEFT AGAIN INTO ESPERANZA SEZELA ROAD, OFF LOAD AT BURTON AND OFF LOAD AT NYUSWA, OFF LOAD AT KWA SHABALALA, OFF LOAD AT GILBHEN, OFF LOAD AT NDLOVIN AND OFF LOAD AT MAHLUBI STORE, OFF LOAD AT BHINIVA, OFF LOAD AT EPULANGWEN, OFF LOAD AT CHIBINI, OFF LOAD AT ESPERANZA, OFF LOAD AT ENGINE MOTOR GARAGE, OFF LOAD AT FNB BANK, OFF LOAD AT KISMET STORE AND OFF LOAD AT CHECKOUT STORE, PASS ROBOT TURN RIGHT AT UMZINTO TAXI RANK AND RETURN.</p>
12.3	<p>2209WC2209WC00053654 - UMZINTO TO LUSIKISIKI.</p> <p>FORWARD JOURNEY.</p> <p>DEPART FROM UMZINTO TAXI RANK AND TURN LEFT AT UMZINTO OLD MAIN ROAD, TURN LEFT INTO ESPERANZA SEZELA ROAD, TURN RIGHT INTO N2 FREEWAY SOUTH BOUND UNTIL THE END OF THE FREEWAY AND PROCEED ALONG R61 DIRECT TO LUSIKISIKI MUNICIPALITY TAXI RANK.</p> <p>RETURN JOURNEY.</p> <p>DEPART FROM LUSIKISIKI TAXI RANK, TURN RIGHT INTO R61 FREEWAY, PROCEED STRAIGHT UNTIL THE BEGINNING OF N2 FREEWAY NORTH BOUND AT SOUTH BROOM, PROCEED ALONG THE N2 FREEWAY, TURN LEFT AT SEZELA INTER CHANGE, TURN LEFT AGAIN INTO ESPERANZA SEZELA ROAD, OFF LOAD PASSENGERS AT EPULANGWENI, OFF LOAD PASSENGERS AT CHIBINI AND OFF LOAD PASSENGERS AT ESPERANZA, OFF LOAD AT ENGINE GARAGE, OFF LOAD KISMET STORE AND OFF LOAD AT CHECKOUT STORE UMZINTO, PASS ROBOTS, TURN RIGHT, OFF LOAD PASSENGERS AT UMZINTO TAXI RANK.</p>



transport

Department:
Transport
Province of KwaZulu-Natal

GAZETTE

LGKZNG15-2020-NOV

REGION: ALL

1) Application Number: APP0119800	2) Gazette Number: LGKZNG15-2020-NOV
3) Applicant: H.H MASHIYANE ID NO. 7407140407081 Association: A RANK TAXI ASSOCIATION	4) Applicant Address: P O BOX 8465 EMPANGENI 3910
5) Existing Licence Holder: NOT APPLICABLE ID NO. NOT APPLICABLE	6) Existing Licence Holder Address: NOT APPLICABLE
7) Type of application: NEW OPERATING LICENCE	8) Operating Licence Number: NOTAVAILABLE
9) Vehicle Type: MINIBUS	10) 1 X 15 (SEATED) + 0 (STANDING)
11) Region: UTHUNGULU	
12.1	2207XJ11008Z10052062 - A-RANK TO JOHANNESBURG FROM APPROVED A-RANK INTO R34 INTO N11 INTO R23 WANDERERS STREET, PARK CITY TAXI RANK NO.2, JOHANNESBURG DIRECT AND RETURN WITH PASSENGERS.
12.2	2207XJ2202BQ10052061 - A-RANK TO NEWCASTLE FROM APPROVED A-RANK INTO R34 INTO NII KERK HAND INTO VOORTREKKER & PROCEED TO NEWCASTLE TAXI RANK AND RETURN WITH PASSENGERS.
12.3	2207XJ2202EN10052067 - A-RANK TO ESTCOURT FROM APPROVED A-RANK R34, BIYELA STREET, BRYN STREET, OK BAZAAR, HANDSON ROAD, TANNER ROAD, N2, PASS GINGINDLOVU PASS MANDENI PASS TUGELA, MAPHUMULO PASS GREYTOWN ALONG R74 PASS MOOI-RIVER ALONG R622, R103, DIAMOND ROAD, HARDING STREET, ALEXANDER STREET TO ESTCOURT AND RETURN WITH PASSENGERS.
12.4	2207XJ2206LS10052063 - A-RANK TO DURBAN FROM APPROVED A-RANK R34, N2, M27, M4, R102, M17 TO DURBAN STATION AND PASS BEREIA AND RETURN WITH PASSENGERS.
12.5	2207XJ2206WA10052066 - A-RANK TO MANDINI FROM APPROVED A-RANK R34, BRYN STREET INTO OK BAZAAR HANDSON ROAD, TANNER ROAD, N2 PASS GINGINDLOVU AND PROCEED TO MANDENI TAXI RANK AND RETURN WITH PASSENGERS.
12.6	2207XJ2206Y410052058 - A-RANK TO MELMOTH FROM APPROVED A-RANK INTO R34 INTO PIET RETIEF INTO REKENHOLDM INTO VICTORIA STREET TO MELMOTH RANK PICK AND DROP AND RETURN WITH PASSENGERS..
12.7	2207XJ22071T10052057 - A-RANK TO ESHOWE FROM APPROVED A-RANK INTO R34, INTO R66 INTO OSBORN ROAD TO ESHOWE RANK PICK AND DROP AND RETURN WITH PASSENGERS.
12.8	2207XJ2207EP10052065 - A-RANK TO NKANDLA FROM APPROVED A-RANK R34, PIET RETIEF, R226, P503, TO NKANDLA AND RETURN WITH PASSENGERS.
12.9	2207XJ2207J510052059 - A-RANK TO VRYHEID FROM APPROVED A-RANK R34 INTO EAST STREET INTO CHURCH STREET INTO VRYHEID PLAZA PICK AND DROP AND RETURN WITH PASSENGERS.
12.10	2207XJ2207W300052056 - A-RANK TO RICHARDS BAY FROM APPROVED A-RANK INTO R34, INTO JOHN ROSS HIGHWAY TO RICHARDSBAY C.B.D. APPROVED TAXI RANK, RETURN WITH PASSENGERS.
12.11	2207XJ2207XJ00052064 - A-RANK TO EMPANGENI FROM APPROVED A-RANK R34, R68 FORTH LIOUS BABANANGU INTO NQUTHU TAXI RANK TO EMPANGENI WITH PASSENGERS.
12.12	2207XJ2207XJ00052068 - A-RANK TO MKUZE FROM APPROVE A-RANK R34 BIYELA STREET, BRYN STREET, OK BAZAAR, UNION STREET, Z.S. M ROAD N2 PASS NSELENI INTO R102 PASS MTUBATUBA ALONG P237 PASS HLUHLUWE AND PROCEED TO MKUZE AND RETURN WITH PASSENGERS.
12.13	290909369000HUM93954 - A-RANK TO ULUNDI FROM APPROVED A-RANK IN EMPANGENI TURN RIGHT MAIN ROAD R34 TURN LEFT BIYELA STREET, TURN RIGHT BRYNE STREET TO OK BAZAAR PICK UP AND DROP OFF, PROCEED TO BIYELA STREET AT THE ROBOT TURN RIGHT TO R34 MAIN ROAD PROCEED TO NKWALINI T JUNCTION. TURN RIGHT TO R66 PROCEED WITH R66, TURN RIGHT TO P/. PROCEED TO ULUNDI TAXI RANK AND RETURN WITH THE SAME ROUTE TO A RANK WITH PASSENGERS.
12.14	290909369000HUM94273 - A-RANK TO KWANGWANASE FROM APPROVED A-RANK IN EMPANGENI TURN RIGHT MAIN ROAD R34 TURN LEFT BIYELA STREET, TURN RIGHT BRYNE STREET TO OK BAZAAR PICK UP AND DROP OFF, PROCEED TO TURN RIGHT TO MAXWELL STREET AT THE ROBOT TURN LEFT TO JOIN R34 PROCEED STRAIGHT AT THE ROBOT TURN LEFT TO JOIN N2 PROCEED TURN RIGHT TO P522/1 PROCEED TO D850 TURN LEFT TO P443 KWA NGWANASE TAXI RANK RETURN WITH ALONG THE SAME ROUTE TO A RANK WITH PASSENGERS.
12.15	290909369000HUM94592 - A-RANK TO MTUBATUBA FROM APPROVED A-RANK IN EMPANGENI TURN RIGHT MAIN ROAD R34 TURN LEFT BIYELA STREET, TURN RIGHT BRYNE STREET TO OK BAZAAR PICK UP AND DROP OFF, PROCEED TO TURN RIGHT TO MAXWELL STREET AT THE ROBOT TURN LEFT TO JOIN R34 PROCEED STRAIGHT AT THE ROBOT TURN LEFT TO JOIN R102 PROCEED TO JOIN N2 FROM THE SOUTH AND TURN RIGHT TO P237 ROAD TO MTUBATUBA THEN TURN LEFT TO RIVERVIEW ROAD TURN RIGHT TO INYATHI ROAD TO MTUBATUBA RANK AND RETURN ALONG THE SAME ROUTES TO A RANK WITH PASSENGERS.



transport

Department:
Transport
Province of KwaZulu-Natal

GAZETTE

LGKZNG15-2020-NOV

REGION: ALL

12.16	290909369000HUM94911 - A-RANK TO TONGAAT
	FROM APPROVED A-RANK IN EMPANGENI TURN RIGHT MAIN ROAD R34, TURN LEFT BIYELA STREET, TURN RIGHT BRYNE STREET TO OK BAZAAR PICK UP AND DROP OFF, PROCEED TO MAXWELL STREET AT THE ROBOT TURN LEFT TO JOIN R34 MAIN ROAD AT THE ROBOT (JOHN ROSS HIGHWAY), TURN RIGHT TO JOIN N2 PROCEED WITH N2 TURN LEFT OFF RAMP BEFORE TONGAAT PLAZA (TOLLGATE), TURN RIGHT TO WATSON HIGHWAY PROCEED TO TONGAAT TAXI RANK AND RETURN ALONG THE SAME ROUTE TO A RANK WITH PASSENGERS
12.17	KZPRERC2724951 - A-RANK TO NHLABANE
	FROM APPROVED A-RANK EMPANGENI TURN LEFT INTO MAIN ROAD R34 TURN RIGHT INTO MAXWELL STREET AT THE ROBOT TURN LEFT MAIN LEFT ROAD R34 PROCEED, AT MINIBUS STOP PICK AND DROP OFF JOHN ROSS BUSINESS INTERCHANGE PARKS, PROCEED MAIN ROAD R34 AT MINIBUS STOP AND DROP OFF MERENSEE PROCEED TO NHLABANE TAXI RANK ALONG R34 AND RETURN USING SIMILAR ROUTE.
12.18	KZPRERC2725000 - A-RANK TO JOHN ROSS INTERCHANGE BUSINESS PARK
	FROM APPROVED A-RANK TURN RIGHT MAIN ROAD R34, PROCEED TO JOHN-ROSS HIGHWAY TURN LEFT TO JOHN ROSS ECOJUNCTION PICK AND DROP THEN RETURN TO A-RANK WITH PASSENGERS USING THE SAME ROUTE.
12.19	KZPRERC2725049 - A-RANK TO QALAKABUSHA (CORRECTIONAL SERVICES)
	FROM APPROVED A-RANK IN EMPANGENI TURN LEFT MAIN ROAD R34 PROCEED, OUTSIDE QALAKABUSHA (CORRECTIONAL SERVICES) PICK AND DROP TURN LEFT TO GWALAGWALA AVENUE THEN TURN LEFT PRESIDENT SWART AVENUE PICK AND DROP AT JUBA CRESCENT PROCEED TO NDLANZI CRESCENT PICK AND DROP AND PROCEED TO NKANKANE STREET PICK AND DROP AND RETURN TO A-RANK WITH PASSENGERS USING THE SAME ROUTE.
12.20	KZPRERC2725098 - A-RANK TO GARDEN CLINIC/NPA
	FROM APPROVED A-RANK IN EMPANGENI TURN RIGHT MAIN ROAD R34 TURN LEFT TO BIYELA STREET AT MINIBUS STOP PICK AND DROP THEN PROCEED WITH BIYELA STREET OUTSIDE GARDEN CLINIC PICK AND DROP AND THEN TURN RIGHT TO UKULA STREET AT THE FOURWAY STOP THEN TURN RIGHT TO UNION STREET AND PROCEED, AT THE MINISTOP PICK AND DROP OUTSIDE THE NPA HOSPITAL AND RETURN TO A-RANK USING THE SAME ROUTE.
12.21	KZPRERC2725147 - A-RANK TO EMPANGENI RAIL
	FROM APPROVED RANK A-RANK TURN RIGHT MAIN ROAD R34, AT THE ROBOT TURN RIGHT THEN TURN RIGHT TO REX HENDERSON PICK AND DROP OFF AT MINIBUS STOP BEFORE ENGEN GARAGE PROCEED & TURN LEFT INTO THURNBULL STREET, TURN RIGHT TO MAIN ROAD R34, PROCEED TO TURN RIGHT AT THE ROBOT INTO TURNER ROAD PROCEED TO EMPANGENI RAIL RANK (B-RANK) AND RETURN TO A-RANK WITH PASSENGERS USING THE SIMILAR ROUTES.
12.22	KZPRERC2725196 - A-RANK TO ZIDEDELE (ALTERNATIVE 1)
	FROM APPROVED A-RANK IN EMPANGENI TURN RIGHT TO MAIN ROBOT TURN LEFT R102 PROCEED THEN TURN LEFT TO ZSM ROAD STOP TURN RIGHT TO NKULULEKO ROAD PICK AND DROP ZWELETHU TURN RIGHT TO CELINHLANHLA ROAD PICK AND DROP TURN RIGHT TO BACK USING THE SAME ROUTES WITH PASSENGERS.
	A-RANK TO ZIDEDELE
	FROM APPROVED RANK A-RANK IN EMPANGENI TURN RIGHT MAIN ROAD R34, TURN LEFT TO MAXWELL STREET AT THE ROBOT TURN LEFT TO COMMERCIAL STREET, TURN TO BIYELA STREET AT THE MINIBUS STOP PICK AND DROP PROCEED, TURN RIGHT TO MTUBATUBA ROAD CROSS AT FOUR WAY TO JOIN HOSPITAL STREET PROCEED TO TRUSH DRIVE THEN TURN RIGHT TO ZSM ROAD PICK AT DROP AT THE MINIBUS STOP, TURN LEFT NKULULEKO ROAD PICK AND DROP, CELINHLANHLA STREET THEN TURN RIGHT TO SINOBOLE STREET, PICK AND DROP AT THE MINIBUS STOP AND RETURN TO A-RANK USING THE SAME ROUTE.
12.23	KZPRERC2725245 - A-RANK TO NONGOMA (ALTERNATIVE 1)
	FROM APPROVED A-RANK IN EMPANGENI TURN RIGHT INTO R34 GO STRAIGHT WITH MAIN ROAD R34 TURN LEFT INTO R102 PROCEED TO JOIN N2 GO STRAIGHT WITH N2, TURN LEFT TO JOIN R618 TOWARDS NONGOMA PASS HLABISA GO STRAIGHT TO NONGOMA TAXI RANK AND RETURN BACK TO A-RANK WITH ALONG THE SAME ROUTE.
12.24	KZPRERC2725294 - A-RANK TO NONGOMA (ALTERNATIVE 2)
	FROM APPROVED A-RANK TURN RIGHT MAIN ROAD R34, STRAIGHT WITH R34 INTO MAIN ROAD R34, TURN RIGHT TO P700 GO STRAIGHT ALONG P700 THEN TURN RIGHT INTO R66 THROUGH ULUNDI STRAIGHT TO NONGOMA TAXI RANK PICK UP AND RETURN WITH PASSENGERS USING THE SAME ROUTE.
12.25	KZPRERC2725343 - A-RANK TO PIETERMARITZBURG
	FROM APPROVED A-RANK IN EMPANGENI TURN INTO R34 GO STRAIGHT WITH MAIN ROAD R34 AT THE ROBOT (JOHN-ROSS HIGHWAY) TURN RIGHT TO JOIN N2 GO STRAIGHT WITH N2 TURN LEFT OFF RAMP TO JOIN N3 PROCEED ALONG N3 KEEP LEFT INTO DURBAN ROAD BE COMING CHIEF ALBERT LUTHULI STREET PROCEED TURN RIGHT INTO LANGALIBALELE STREET TURN LEFT TO PIETERMARITZBURG TAXI RANK PICK UP AND RETURN WITH PASSENGERS TO A-RANK USING THE SAME ROUTES.
12.26	KZPRERC2725392 - A-RANK TO DUNDEE
	FROM APPROVED RANK A-RANK TURN RIGHT MAIN ROAD R34 GO STRAIGHT WITH R34 AT NKWALINI T-JUNCTION TURN RIGHT R66 GO STRAIGHT THEN TURN LEFT INTO R68 PASS BABANANGO PROCEED ALONG R68 PASS NQUTHU PROCEED ALONG R68 AND TURN LEFT INTO R33 AND PROCEED TURN RIGHT INTO DUNDEE TAXI RANK AND RETURN WITH PASSENGERS TO A-RANK USING THE SAME ROUTES.
12.27	KZPRERC2725441 - A-RANK TO LADYSMITH
	FROM APPROVED RANK A-RANK TURN RIGHT INTO R34 GO STRAIGHT WITH MAIN ROAD R34 AT NKWALINI T-JUNCTION TURN RIGHT R66 GO STRAIGHT THEN, TURN LEFT INTO R63 PASS BABANANGO PROCEED ALONG R68 PASS NQUTHU PROCEED ALONG R68 PASS DUNDEE AND TURN LEFT INTO R602 PROCEED WITH R602 ALONG TURN LEFT INTO N11 PROCEED ALONG INTO CRAW SHOW ROAD PROCEED INTO LYEEL STREET AND TURN LEFT INTO LADYSMITH TAXI RANK AND RETURN WITH PASSENGERS USING THE SAME ROUTE.



transport

Department:
Transport
Province of KwaZulu-Natal

GAZETTE

LGKZNG15-2020-NOV

REGION: ALL

1) Application Number: APP0119808	2) Gazette Number: LGKZNG15-2020-NOV
3) Applicant: JN MTETWA ID NO. 6404030649089 Association: A RANK TAXI ASSOCIATION	4) Applicant Address: PO BOX 7495 EMPANGENI 3880
5) Existing Licence Holder: NOT APPLICABLE ID NO. NOT APPLICABLE	6) Existing Licence Holder Address: NOT APPLICABLE
7) Type of application: NEW OPERATING LICENCE	8) Operating Licence Number: NOTAVAILABLE
9) Vehicle Type: MINIBUS	10) 1 X 15 (SEATED) + 0 (STANDING)
11) Region: UTHUNGULU	
12.1	TOURISTS AND THEIR PERSONAL EFFECTS: FROM RICHARDS BAY HARBOUR TO PLACES OF INTEREST WITHIN THE MUNICIPAL AREA OF UMHLATHUZI RICHARDS BAY, EMPANGENI AND WITHIN THE PROVINCE OF KWAZULUNATAL AND RETURN
12.2	FROM HLUHLUWE, ISIBINDI AFRICA GAME LODGES TO DIFFERENT POINTS WITHIN THE PROVINCE OF KWAZULU-NATAL AND RETURN.
12.3	2207XJ11008Z10052062 - A-RANK TO JOHANNESBURG FROM APPROVED A-RANK INTO R34 INTO N11 INTO R23 WANDERERS STREET, PARK CITY TAXI RANK NO.2, JOHANNESBURG DIRECT AND RETURN WITH PASSENGERS.
12.4	2207XJ2202BQ10052061 - A-RANK TO NEWCASTLE FROM APPROVED A-RANK INTO R34 INTO NII KERK HAND INTO VOORTREKKER & PROCEED TO NEWCASTLE TAXI RANK AND RETURN WITH PASSENGERS.
12.5	2207XJ2202EN10052067 - A-RANK TO ESTCOURT FROM APPROVED A-RANK R34, BIYELA STREET, BRYN STREET, OK BAZAAR, HANDSON ROAD, TANNER ROAD, N2, PASS GINGINDLOVU PASS MANDENI PASS TUGELA, MAPHUMULO PASS GREYTOWN ALONG R74 PASS MOOI-RIVER ALONG R622, R103, DIAMOND ROAD, HARDING STREET, ALEXANDER STREET TO ESTCOURT AND RETURN WITH PASSENGERS.
12.6	2207XJ2206LS10052063 - A-RANK TO DURBAN FROM APPROVED A-RANK R34, N2, M27, M4, R102, M17 TO DURBAN STATION AND PASS BEREA AND RETURN WITH PASSENGERS.
12.7	2207XJ2206WA10052066 - A-RANK TO MANDINI FROM APPROVED A-RANK R34, BRYN STREET INTO OK BAZAAR HANDSON ROAD, TANNER ROAD, N2 PASS GINGINDLOVU AND PROCEED TO MANDENI TAXI RANK AND RETURN WITH PASSENGERS.
12.8	2207XJ2206Y410052058 - A-RANK TO MELMOTH FROM APPROVED A-RANK INTO R34 INTO PIET RETIEF INTO REKENHOLDM INTO VICTORIA STREET TO MELMOTH RANK PICK AND DROP AND RETURN WITH PASSENGERS..
12.9	2207XJ22071T10052057 - A-RANK TO ESHOWE FROM APPROVED A-RANK INTO R34, INTO R66 INTO OSBORN ROAD TO ESHOWE RANK PICK AND DROP AND RETURN WITH PASSENGERS.
12.10	2207XJ2207EP10052065 - A-RANK TO NKANDLA FROM APPROVED A-RANK R34, PIET RETIEF, R226, P503, TO NKANDLA AND RETURN WITH PASSENGERS.
12.11	2207XJ2207J510052059 - A-RANK TO VRYHEID FROM APPROVED A-RANK R34 INTO EAST STREET INTO CHURCH STREET INTO VRYHEID PLAZA PICK AND DROP AND RETURN WITH PASSENGERS.
12.12	2207XJ2207W300052056 - A-RANK TO RICHARDS BAY FROM APPROVED A-RANK INTO R34, INTO JOHN ROSS HIGHWAY TO RICHARDSBAY C.B.D. APPROVED TAXI RANK, RETURN WITH PASSENGERS.
12.13	2207XJ2207XJ00052060 - CHARTER SERVICE FROM A-RANK TAXI RANK TO POINT WITHIN THE PROVINCE OF KZN ONLY. NO PICKING UP OR SETTING DOWN OF PASSENGERS EN ROUTE.
12.14	2207XJ2207XJ00052064 - A-RANK TO EMPANGENI FROM APPROVED A-RANK R34, R68 FORTH LIOUS BABANANGU INTO NQUTHU TAXI RANK TO EMPANGENI WITH PASSENGERS.
12.15	2207XJ2207XJ00052068 - A-RANK TO MKUZE FROM APPROVE A-RANK R34 BIYELA STREET, BRYN STREET, OK BAZAAR, UNION STREET, Z.S. M ROAD N2 PASS NSELENI INTO R102 PASS MTUBATUBA ALONG P237 PASS HLUHLUWE AND PROCEED TO MKUZE AND RETURN WITH PASSENGERS.
12.16	290909369000HUM93954 - A-RANK TO ULUNDI FROM APPROVED A-RANK IN EMPANGENI TURN RIGHT MAIN ROAD R34 TURN LEFT BIYELA STREET, TURN RIGHT BRYNE STREET TO OK BAZAAR PICK UP AND DROP OFF, PROCEED TO BIYELA STREET AT THE ROBOT TURN RIGHT TO R34 MAIN ROAD PROCEED TO NKWALINI T JUNCTION. TURN RIGHT TO R66 PROCEED WITH R66, TURN RIGHT TO P/. PROCEED TO ULUNDI TAXI RANK AND RETURN WITH THE SAME ROUTE TO A RANK WITH PASSENGERS.
12.17	290909369000HUM94273 - A-RANK TO KWANGWANASE FROM APPROVED A-RANK IN EMPANGENI TURN RIGHT MAIN ROAD R34 TURN LEFT BIYELA STREET, TURN RIGHT BRYNE STREET TO OK BAZAAR PICK UP AND DROP OFF, PROCEED TO TURN RIGHT TO MAXWELL STREET AT THE ROBOT TURN LEFT TO JOIN R34 PROCEED STRAIGHT AT THE ROBOT TURN LEFT TO JOIN N2 PROCEED TURN RIGHT TO P522/1 PROCEED TO D850 TURN LEFT TO P443 KWA NGWANASE TAXI RANK RETURN WITH ALONG THE SAME ROUTE TO A RANK WITH PASSENGERS.



transport

Department:
Transport
Province of KwaZulu-Natal

GAZETTE

LGKZNG15-2020-NOV

REGION: ALL

12.18	290909369000HUM94592 - A-RANK TO MTUBATUBA
	FROM APPROVED A-RANK IN EMPANGENI TURN RIGHT MAIN ROAD R34 TURN LEFT BIYELA STREET, TURN RIGHT BRYNE STREET TO OK BAZAAR PICK UP AND DROP OFF, PROCEED TO TURN RIGHT TO MAXWELL STREET AT THE ROBOT TURN LEFT TO JOIN R34 PROCEED STRAIGHT AT THE ROBOT TURN LEFT TO JOIN R102 PROCEED TO JOIN N2 FROM THE SOUTH AND TURN RIGHT TO P237 ROAD TO MTUBATUBA THEN TURN LEFT TO RIVERVIEW ROAD TURN RIGHT TO INYATHI ROAD TO MTUBATUBA RANK AND RETURN ALONG THE SAME ROUTES TO A RANK WITH PASSENGERS.
12.19	290909369000HUM94911 - A-RANK TO TONGAAT
	FROM APPROVED A-RANK IN EMPANGENI TURN RIGHT MAIN ROAD R34, TURN LEFT BIYELA STREET, TURN RIGHT BRYNE STREET TO OK BAZAAR PICK UP AND DROP OFF, PROCEED TO MAXWELL STREET AT THE ROBOT TURN LEFT TO JOIN R34 MAIN ROAD AT THE ROBOT (JOHN ROSS HIGHWAY), TURN RIGHT TO JOIN N2 PROCEED WITH N2 TURN LEFT OFF RAMP BEFORE TONGAAT PLAZA (TOLLGATE), TURN RIGHT TO WATSON HIGHWAY PROCEED TO TONGAAT TAXI RANK AND RETURN ALONG THE SAME ROUTE TO A RANK WITH PASSENGERS
12.20	KZPRERC2724951 - A-RANK TO NHLABANE
	FROM APPROVED A-RANK EMPANGENI TURN LEFT INTO MAIN ROAD R34 TURN RIGHT INTO MAXWELL STREET AT THE ROBOT TURN LEFT MAIN LEFT ROAD R34 PROCEED, AT MINIBUS STOP PICK AND DROP OFF JOHN ROSS BUSINESS INTERCHANGE PARKS, PROCEED MAIN ROAD R34 AT MINIBUS STOP AND DROP OFF MERENSEE PROCEED TO NHLABANE TAXI RANK ALONG R34 AND RETURN USING SIMILAR ROUTE.
12.21	KZPRERC2725000 - A-RANK TO JOHN ROSS INTERCHANGE BUSINESS PARK
	FROM APPROVED A-RANK TURN RIGHT MAIN ROAD R34, PROCEED TO JOHN-ROSS HIGHWAY TURN LEFT TO JOHN ROSS ECOJUNCTION PICK AND DROP THEN RETURN TO A-RANK WITH PASSENGERS USING THE SAME ROUTE.
12.22	KZPRERC2725049 - A-RANK TO QALAKABUSHA (CORRECTIONAL SERVICES)
	FROM APPROVED A-RANK IN EMPANGENI TURN LEFT MAIN ROAD R34 PROCEED, OUTSIDE QALAKABUSHA (CORRECTIONAL SERVICES) PICK AND DROP TURN LEFT TO GWALAGWALA AVENUE THEN TURN LEFT PRESIDENT SWART AVENUE PICK AND DROP AT JUBA CRESCENT PROCEED TO NDLANZI CRESCENT PICK AND DROP AND PROCEED TO NKANKANE STREET PICK AND DROP AND RETURN TO A-RANK WITH PASSENGERS USING THE SAME ROUTE.
12.23	KZPRERC2725098 - A-RANK TO GARDEN CLINIC/NPA
	FROM APPROVED A-RANK IN EMPANGENI TURN RIGHT MAIN ROAD R34 TURN LEFT TO BIYELA STREET AT MINIBUS STOP PICK AND DROP THEN PROCEED WITH BIYELA STREET OUTSIDE GARDEN CLINIC PICK AND DROP AND THEN TURN RIGHT TO UKULA STREET AT THE FOURWAY STOP THEN TURN RIGHT TO UNION STREET AND PROCEED, AT THE MINISTOP PICK AND DROP OUTSIDE THE NPA HOSPITAL AND RETURN TO A-RANK USING THE SAME ROUTE.
12.24	KZPRERC2725147 - A -RANK TO EMPANGENI RAIL
	FROM APPROVED RANK A-RANK TURN RIGHT MAIN ROAD R34, AT THE ROBOT TURN RIGHT THEN TURN RIGHT TO REX HENDERSON PICK AND DROP OFF AT MINIBUS STOP BEFORE ENGEN GARAGE PROCEED & TURN LEFT INTO THURNBULL STREET, TURN RIGHT TO MAIN ROAD R34, PROCEED TO TURN RIGHT AT THE ROBOT INTO TURNER ROAD PROCEED TO EMPANGENI RAIL RANK (B-RANK) AND RETURN TO A-RANK WITH PASSENGERS USING THE SIMILAR ROUTES.
12.25	KZPRERC2725196 - A-RANK TO ZIDEDELE (ALTERNATIVE 1)
	FROM APPROVED A-RANK IN EMPANGENI TURN RIGHT TO MAIN ROBOT TURN LEFT R102 PROCEED THEN TURN LEFT TO ZSM ROAD STOP TURN RIGHT TO NKULULEKO ROAD PICK AND DROP ZWELETHU TURN RIGHT TO CELINHLANHLA ROAD PICK AND DROP TURN RIGHT TO BACK USING THE SAME ROUTES WITH PASSENGERS.
	A-RANK TO ZIDEDELE
	FROM APPROVED RANK A-RANK IN EMPANGENI TURN RIGHT MAIN ROAD R34, TURN LEFT TO MAXWELL STREET AT THE ROBOT TURN LEFT TO COMMERCIAL STREET, TURN TO BIYELA STREET AT THE MINIBUS STOP PICK AND DROP PROCEED, TURN RIGHT TO MTUBATUBA ROAD CROSS AT FOUR WAY TO JOIN HOSPITAL STREET PROCEED TO TRUSH DRIVE THEN TURN RIGHT TO ZSM ROAD PICK AT DROP AT THE MINIBUS STOP, TURN LEFT NKULULEKO ROAD PICK AND DROP, CELINHLANHLA STREET THEN TURN RIGHT TO SINGOBILE STREET, PICK AND DROP AT THE MINIBUS STOP AND RETURN TO A-RANK USING THE SAME ROUTE.
12.26	KZPRERC2725245 - A-RANK TO NONGOMA (ALTERNATIVE 1)
	FROM APPROVED A-RANK IN EMPANGENI TURN RIGHT INTO R34 GO STRAIGHT WITH MAIN ROAD R34 TURN LEFT INTO R102 PROCEED TO JOIN N2 GO STRAIGHT WITH N2, TURN LEFT TO JOIN R618 TOWARDS NONGOMA PASS HLABISA GO STRAIGHT TO NONGOMA TAXI RANK AND RETURN BACK TO A-RANK WITH ALONG THE SAME ROUTE.
12.27	KZPRERC2725294 - A-RANK TO NONGOMA (ALTERNATIVE 2)
	FROM APPROVED A-RANK TURN RIGHT MAIN ROAD R34, STRAIGHT WITH R34 INTO MAIN ROAD R34, TURN RIGHT TO P700 GO STRAIGHT ALONG P700 THEN TURN RIGHT INTO R66 THROUGH ULUNDI STRAIGHT TO NONGOMA TAXI RANK PICK UP AND RETURN WITH PASSENGERS USING THE SAME ROUTE.
12.28	KZPRERC2725343 - A-RANK TO PIETERMARITZBURG
	FROM APPROVED A-RANK IN EMPANGENI TURN INTO R34 GO STRAIGHT WITH MAIN ROAD R34 AT THE ROBOT (JOHN-ROSS HIGHWAY) TURN RIGHT TO JOIN N2 GO STRAIGHT WITH N2 TURN LEFT OFF RAMP TO JOIN N3 PROCEED ALONG N3 KEEP LEFT INTO DURBAN ROAD BE COMING CHIEF ALBERT LUTHULI STREET PROCEED TURN RIGHT INTO LANGALIBALELE STREET TURN LEFT TO PIETERMARITZBURG TAXI RANK PICK UP AND RETURN WITH PASSENGERS TO A-RANK USING THE SAME ROUTES.
12.29	KZPRERC2725392 - A-RANK TO DUNDEE
	FROM APPROVED RANK A-RANK TURN RIGHT MAIN ROAD R34 GO STRAIGHT WITH R34 AT NKWALINI T-JUNCTION TURN RIGHT R66 GO STRAIGHT THEN TURN LEFT INTO R68 PASS BABANANGO PROCEED ALONG R68 PASS NQUTHU PROCEED ALONG R68 AND TURN LEFT INTO R33 AND PROCEED TURN RIGHT INTO DUNDEE TAXI RANK AND RETURN WITH PASSENGERS TO A-RANK USING THE SAME ROUTES.
12.30	KZPRERC2725441 - A-RANK TO LADYSMITH
	FROM APPROVED RANK A-RANK TURN RIGHT INTO R34 GO STRAIGHT WITH MAIN ROAD R34 AT NKWALINI T-JUNCTION TURN RIGHT R66 GO STRAIGHT THEN, TURN LEFT INTO R63 PASS BABANANGO PROCEED ALONG R68 PASS NQUTHU PROCEED ALONG R68 PASS DUNDEE AND TURN LEFT INTO R602 PROCEED WITH R602 ALONG TURN LEFT INTO N11 PROCEED ALONG INTO CRAW SHOW ROAD PROCEED INTO LYELL STREET AND TURN LEFT INTO LADYSMITH TAXI RANK AND RETURN WITH PASSENGERS USING THE SAME ROUTE.



transport

Department:
Transport
Province of KwaZulu-Natal

GAZETTE

LGKZNG15-2020-NOV

REGION: ALL

1) Application Number: APP0121622	2) Gazette Number: LGKZNG15-2020-NOV
3) Applicant: B MNGUNI ID NO. 6505250240084 Association: INSELENI TAXI ASSOCIATION	4) Applicant Address: PO BOX 64358 EMPANGENI KWA-ZULU NATAL 3880
5) Existing Licence Holder: NOT APPLICABLE ID NO. NOT APPLICABLE	6) Existing Licence Holder Address: NOT APPLICABLE
7) Type of application: NEW OPERATING LICENCE	8) Operating Licence Number: NOTAVAILABLE
9) Vehicle Type: MINIBUS	10) 1 X 14 (SEATED) + 0 (STANDING)
11) Region: UTHUNGULU	
12.1	2207W32100DX10053137 - NSELENI TO MKUZE NSELENI INTO N2, PROCEED ALONG N2, TURN LEFT INTO MKHUZE TAXI RANK AND RETURN.
12.2	2207W32100DX10053139 - NSELENI TO EMPANGENI NSELENI TAXI RANK TO EMPANGENI TURN RIGHT JOINING N2 SOUTH DRIVING TO EMPANGENI RAIL, TURN RIGHT LEAVING N2 TO R34 ROAD TO EMPANGENI RAIL, TURN LEFT TO MAIN ROAD THEN TURN RIGHT BY USING TANNER ROAD, LEAVE TANNER ROAD STRAIGHT TO THE TAXI RANK AT EMPANGENI RAIL, THEN DRIVE TO EMPANGENI UP TOWN BY USING TANNER ROAD, TURN LEFT JOINING MAXWELL STREET, TURN LEFT TO EMPANGENI TAXI RANK AND RETURN.
12.3	2207W32100DX10053142 - NSELENI TO MKHOMA FROM NSELENI TAXI RANK INTO BHEJANE ROAD, PROCEED ALONG BHEJANE, PASS MKHOMA (PICK UP PASSENGERS), MKHOMA TAXI RANK AND RETURN.
12.4	2207W32100DX10053143 - NSELENI TO MABHUYENI FROM NSELENI TAXI RANK USING BHEJANE ROAD TO MABHUYENI (PICK UP PASSENGER), RETURN OR PROCEED TO EMPANGENI AS PER ROUTE 4 ABOVE.
12.5	2207W32100DX10053144 - NSELENI TO KWANGWANASE FROM NSELENI INTO N2, PROCEED ALONG N2 PASS MKHUZE & TURN LEFT INTO PS22/1 AND PROCEED INTO KWANGWANASE TAXI RANK AND RETURN.
12.6	2207W322074410053135 - NSELENI TO MTUBATUBA NSELENI TAXI RANK TURN LEFT INTO N2, PROCEED ALONG N2 AND TURN RIGHT INTO R102 & PROCEED TO MTUBATUBA TAXI RANK AND RETURN.
12.7	2207W32207W300053133 - NSELENI TO RICHARDS BAY. FROM NSELENI TAXI RANK INTO N2, INTO R34 AND PROCEED INTO RICHARDS BAY AND INTO BRACKEHAM ROAD, INTO ALTON ROAD, INTO BUSINESS INDUSTRIES, INTO HABOUR, AND INTO RICHARDS BAY TAXI RANK AND RETURN.



transport

Department:
Transport
Province of KwaZulu-Natal

GAZETTE

LGKZNG15-2020-NOV

REGION: ALL

1) Application Number: APP0121942	2) Gazette Number: LGKZNG15-2020-NOV
3) Applicant: M WANDA ID NO. 7306075849087 Association: MLABA & MKHIZWANE TAXI ASSOCIATION	4) Applicant Address: C635 MVELASE ROAD MPUMALANGA T/SHIP HAMMERSDALE 3700
5) Existing Licence Holder: NOT APPLICABLE ID NO. NOT APPLICABLE	6) Existing Licence Holder Address: NOT APPLICABLE
7) Type of application: ADD AUTHORISATIONS/ROUTES	8) Operating Licence Number: LGKZN1503002331
9) Vehicle Type: MINIBUS	10) 1 X 15 (SEATED) + 0 (STANDING)
11) Region: DURBAN WEST	
12.1	KZPRERC2796638 - NO.9 TAXI RANK TO DURBAN FROM NO.9 TAXI RANK (KWAXIMBA), RIGHT TO MAGAYISA ROAD, PICK AND SET DOWN PASSENGERS, LEFT TO MR566 (P566), PICK AND SET DOWN PASSENGERS, RIGHT TO UNNAMED ROAD, PICK AND SET DOWN PASSENGERS, RETURN BACK ON UNNAMED ROAD, RIGHT TO MR 566 (P566), LEFT TO D1028, PICK AND SET DOWN PASSENGERS, RIGHT TO UNNAMED ROAD (ESIWENI), PICK AND SET DOWN PASSENGERS, AND RETURN AT ENSIMANGWE, LEFT TO MAKHANDA ROAD, PICK AND SET DOWN PASSENGERS, LEFT TO SIHONQANE, PICK AND SET DOWN PASSENGERS, TO D1021 AND RETURN ON D1021 TO SIHONQANE, ROAD, RIGHT TO MANQINDI DRIVE, RIGHT TO OLD MAIN ROAD, PICK AND SET DOWN PASSENGERS, LEFT TO N3, LEFT TO MARKET ROAD, RIGHT TO R102 (M4 SOUTH), TO KHUZIMPI SHEZI STREET, RIGHT TO SMITH STREET (ANTONY LEMBEDE), RIGHT TO LANCER ROAD TO THE TAXI RANK. RETURN FROM TAXI RANK IN LANCER STREET PICK UP PASSENGERS, LEFT TO JULIUS NYERERE ROAD, LEFT TO CANONGATE ROAD, INTO N3, OFF RAMP AND TURN RIGHT TO P245 AND RETURN TO INTO OLD MAIN ROAD, RIGHT TO P245, RIGHT RETURN TO NO.9 TAXI RANK ON THE SAME ROUTE.
12.2	KZPRERC2796687 - NO.9 TAXI RANK TO HAMMERSDALE FROM NO.9 TAXI RANK (KWAXIMBA), RIGHT TO MAGAYISA ROAD, PICK AND SET DOWN PASSENGERS, LEFT TO MR566 (P566), PICK AND SET DOWN PASSENGERS, RIGHT TO UNNAMED ROAD, PICK AND SET DOWN PASSENGERS, RETURN BACK ON UNNAMED ROAD, RIGHT TO MR 566 (P566), LEFT TO D1028, PICK AND SET DOWN PASSENGERS, RIGHT TO UNNAMED ROAD (ESIWENI), PICK AND SET DOWN PASSENGERS, AND RETURN AT ENSIMANGWE, LEFT TO MAKHANDA ROAD, PICK AND SET DOWN PASSENGERS, LEFT TO SIHONQANE, PICK AND SET DOWN PASSENGERS, TO D1021 AND RETURN ON D1021 TO SIHONQANE ROAD, RIGHT TO MANQINDI DRIVE, RIGHT TO OLD MAIN ROAD, PICK AND SET DOWN PASSENGERS RIGHT TO P245, INTO P385 (M50), LEFT TO KELLY ROAD, RIGHT TO HAMMERSDALE TAXI RANK AND RETURN TO NO.9 TAXI RANK ON THE SAME ROUTE.



transport

Department:
Transport
Province of KwaZulu-Natal

GAZETTE

LGKZNG15-2020-NOV

REGION: ALL

1) Application Number: APP0121945	2) Gazette Number: LGKZNG15-2020-NOV
3) Applicant: M WANDA ID NO. 7306075849087 Association: MLABA & MKHIZWANE TAXI ASSOCIATION	4) Applicant Address: C635 MVELASE ROAD MPUMALANGA T/SHIP HAMMERSDALE 3700
5) Existing Licence Holder: NOT APPLICABLE ID NO. NOT APPLICABLE	6) Existing Licence Holder Address: NOT APPLICABLE
7) Type of application: ADD AUTHORISATIONS/ROUTES	8) Operating Licence Number: LGKZN1503000356
9) Vehicle Type: MINIBUS	10) 1 X 15 (SEATED) + 0 (STANDING)
11) Region: DURBAN WEST	
12.1	<p>KZPRERC2796638 - NO.9 TAXI RANK TO DURBAN FROM NO.9 TAXI RANK (KWAXIMBA), RIGHT TO MAGAYISA ROAD, PICK AND SET DOWN PASSENGERS, LEFT TO MR566 (P566), PICK AND SET DOWN PASSENGERS, RIGHT TO UNNAMED ROAD, PICK AND SET DOWN PASSENGERS, RETURN BACK ON UNNAMED ROAD, RIGHT TO MR 566 (P566), LEFT TO D1028, PICK AND SET DOWN PASSENGERS, RIGHT TO UNNAMED ROAD (ESIWENI), PICK AND SET DOWN PASSENGERS, AND RETURN AT ENSIMANGWE, LEFT TO MAKHANDA ROAD, PICK AND SET DOWN PASSENGERS, LEFT TO SIHONQANE, PICK AND SET DOWN PASSENGERS, TO D1021 AND RETURN ON D1021 TO SIHONQANE, ROAD, RIGHT TO MANQINDI DRIVE, RIGHT TO OLD MAIN ROAD, PICK AND SET DOWN PASSENGERS, LEFT TO N3, LEFT TO MARKET ROAD, RIGHT TO R102 (M4 SOUTH), TO KHUZIMPI SHEZI STREET, RIGHT TO SMITH STREET (ANTONY LEMBEDE), RIGHT TO LANCER ROAD TO THE TAXI RANK. RETURN FROM TAXI RANK IN LANCER STREET PICK UP PASSENGERS, LEFT TO JULIUS NYERERE ROAD, LEFT TO CANONGATE ROAD, INTO N3, OFF RAMP AND TURN RIGHT TO P245 AND RETURN TO INTO OLD MAIN ROAD, RIGHT TO P245, RIGHT RETURN TO NO.9 TAXI RANK ON THE SAME ROUTE.</p>
12.2	<p>KZPRERC2796687 - NO.9 TAXI RANK TO HAMMERSDALE FROM NO.9 TAXI RANK (KWAXIMBA), RIGHT TO MAGAYISA ROAD, PICK AND SET DOWN PASSENGERS, LEFT TO MR566 (P566), PICK AND SET DOWN PASSENGERS, RIGHT TO UNNAMED ROAD, PICK AND SET DOWN PASSENGERS, RETURN BACK ON UNNAMED ROAD, RIGHT TO MR 566 (P566), LEFT TO D1028, PICK AND SET DOWN PASSENGERS, RIGHT TO UNNAMED ROAD (ESIWENI), PICK AND SET DOWN PASSENGERS, AND RETURN AT ENSIMANGWE, LEFT TO MAKHANDA ROAD, PICK AND SET DOWN PASSENGERS, LEFT TO SIHONQANE, PICK AND SET DOWN PASSENGERS, TO D1021 AND RETURN ON D1021 TO SIHONQANE ROAD, RIGHT TO MANQINDI DRIVE, RIGHT TO OLD MAIN ROAD, PICK AND SET DOWN PASSENGERS RIGHT TO P245, INTO P385 (M50), LEFT TO KELLY ROAD, RIGHT TO HAMMERSDALE TAXI RANK AND RETURN TO NO.9 TAXI RANK ON THE SAME ROUTE.</p>



transport

Department:
Transport
Province of KwaZulu-Natal

GAZETTE

LGKZNG15-2020-NOV

REGION: ALL

1) Application Number: APP0121946	2) Gazette Number: LGKZNG15-2020-NOV
3) Applicant: MI MHLONGO ID NO. 8510305346082 Association: MLABA & MKHIZWANE TAXI ASSOCIATION	4) Applicant Address: P.O. BOX 316 CATO RIDGE 3680
5) Existing Licence Holder: NOT APPLICABLE ID NO. NOT APPLICABLE	6) Existing Licence Holder Address: NOT APPLICABLE
7) Type of application: ADD AUTHORISATIONS/ROUTES	8) Operating Licence Number: LGKZN1503001238
9) Vehicle Type: MINIBUS	10) 1 X 15 (SEATED) + 0 (STANDING)
11) Region: DURBAN WEST	
12.1	KZPRERC2796638 - NO.9 TAXI RANK TO DURBAN FROM NO.9 TAXI RANK (KWAXIMBA), RIGHT TO MAGAYISA ROAD, PICK AND SET DOWN PASSENGERS, LEFT TO MR566 (P566), PICK AND SET DOWN PASSENGERS, RIGHT TO UNNAMED ROAD, PICK AND SET DOWN PASSENGERS, RETURN BACK ON UNNAMED ROAD, RIGHT TO MR 566 (P566), LEFT TO D1028, PICK AND SET DOWN PASSENGERS, RIGHT TO UNNAMED ROAD (ESIWENI), PICK AND SET DOWN PASSENGERS, AND RETURN AT ENSIMANGWE, LEFT TO MAKHANDA ROAD, PICK AND SET DOWN PASSENGERS, LEFT TO SIHONQANE, PICK AND SET DOWN PASSENGERS, TO D1021 AND RETURN ON D1021 TO SIHONQANE, ROAD, RIGHT TO MANQINDI DRIVE, RIGHT TO OLD MAIN ROAD, PICK AND SET DOWN PASSENGERS, LEFT TO N3, LEFT TO MARKET ROAD, RIGHT TO R102 (M4 SOUTH), TO KHUZIMPI SHEZI STREET, RIGHT TO SMITH STREET (ANTONY LEMBEDE), RIGHT TO LANCER ROAD TO THE TAXI RANK. RETURN FROM TAXI RANK IN LANCER STREET PICK UP PASSENGERS, LEFT TO JULIUS NYERERE ROAD, LEFT TO CANONGATE ROAD, INTO N3, OFF RAMP AND TURN RIGHT TO P245 AND RETURN TO INTO OLD MAIN ROAD, RIGHT TO P245, RIGHT RETURN TO NO.9 TAXI RANK ON THE SAME ROUTE.
12.2	KZPRERC2796687 - NO.9 TAXI RANK TO HAMMERSDALE FROM NO.9 TAXI RANK (KWAXIMBA), RIGHT TO MAGAYISA ROAD, PICK AND SET DOWN PASSENGERS, LEFT TO MR566 (P566), PICK AND SET DOWN PASSENGERS, RIGHT TO UNNAMED ROAD, PICK AND SET DOWN PASSENGERS, RETURN BACK ON UNNAMED ROAD, RIGHT TO MR 566 (P566), LEFT TO D1028, PICK AND SET DOWN PASSENGERS, RIGHT TO UNNAMED ROAD (ESIWENI), PICK AND SET DOWN PASSENGERS, AND RETURN AT ENSIMANGWE, LEFT TO MAKHANDA ROAD, PICK AND SET DOWN PASSENGERS, LEFT TO SIHONQANE, PICK AND SET DOWN PASSENGERS, TO D1021 AND RETURN ON D1021 TO SIHONQANE ROAD, RIGHT TO MANQINDI DRIVE, RIGHT TO OLD MAIN ROAD, PICK AND SET DOWN PASSENGERS RIGHT TO P245, INTO P385 (M50), LEFT TO KELLY ROAD, RIGHT TO HAMMERSDALE TAXI RANK AND RETURN TO NO.9 TAXI RANK ON THE SAME ROUTE.



transport

Department:
Transport
Province of KwaZulu-Natal

GAZETTE

LGKZNG15-2020-NOV

REGION: ALL

1) Application Number: APP0121948	2) Gazette Number: LGKZNG15-2020-NOV
3) Applicant: MA NZAMA ID NO. 6611035489085 Association: MLABA & MKHIZWANE TAXI ASSOCIATION	4) Applicant Address: 1820 FIKKELA ROAD BHASOBHA AREA INCHANGA KWA ZULU NATAL 3670
5) Existing Licence Holder: NOT APPLICABLE ID NO. NOT APPLICABLE	6) Existing Licence Holder Address: NOT APPLICABLE
7) Type of application: ADD AUTHORISATIONS/ROUTES	8) Operating Licence Number: LGKZN1503001960
9) Vehicle Type: MINIBUS	10) 1 X 15 (SEATED) + 0 (STANDING)
11) Region: DURBAN WEST	
12.1	KZPRERC2796638 - NO.9 TAXI RANK TO DURBAN FROM NO.9 TAXI RANK (KWAXIMBA), RIGHT TO MAGAYISA ROAD, PICK AND SET DOWN PASSENGERS, LEFT TO MR566 (P566), PICK AND SET DOWN PASSENGERS, RIGHT TO UNNAMED ROAD, PICK AND SET DOWN PASSENGERS, RETURN BACK ON UNNAMED ROAD, RIGHT TO MR 566 (P566), LEFT TO D1028, PICK AND SET DOWN PASSENGERS, RIGHT TO UNNAMED ROAD (ESIWENI), PICK AND SET DOWN PASSENGERS, AND RETURN AT ENSIMANGWE, LEFT TO MAKHANDA ROAD, PICK AND SET DOWN PASSENGERS, LEFT TO SIHONQANE, PICK AND SET DOWN PASSENGERS, TO D1021 AND RETURN ON D1021 TO SIHONQANE, ROAD, RIGHT TO MANQINDI DRIVE, RIGHT TO OLD MAIN ROAD, PICK AND SET DOWN PASSENGERS, LEFT TO N3, LEFT TO MARKET ROAD, RIGHT TO R102 (M4 SOUTH), TO KHUZIMPI SHEZI STREET, RIGHT TO SMITH STREET (ANTONY LEMBEDE), RIGHT TO LANCER ROAD TO THE TAXI RANK. RETURN FROM TAXI RANK IN LANCER STREET PICK UP PASSENGERS, LEFT TO JULIUS NYERERE ROAD, LEFT TO CANONGATE ROAD, INTO N3, OFF RAMP AND TURN RIGHT TO P245 AND RETURN TO INTO OLD MAIN ROAD, RIGHT TO P245, RIGHT RETURN TO NO.9 TAXI RANK ON THE SAME ROUTE.
12.2	KZPRERC2796687 - NO.9 TAXI RANK TO HAMMERSDALE FROM NO.9 TAXI RANK (KWAXIMBA), RIGHT TO MAGAYISA ROAD, PICK AND SET DOWN PASSENGERS, LEFT TO MR566 (P566), PICK AND SET DOWN PASSENGERS, RIGHT TO UNNAMED ROAD, PICK AND SET DOWN PASSENGERS, RETURN BACK ON UNNAMED ROAD, RIGHT TO MR 566 (P566), LEFT TO D1028, PICK AND SET DOWN PASSENGERS, RIGHT TO UNNAMED ROAD (ESIWENI), PICK AND SET DOWN PASSENGERS, AND RETURN AT ENSIMANGWE, LEFT TO MAKHANDA ROAD, PICK AND SET DOWN PASSENGERS, LEFT TO SIHONQANE, PICK AND SET DOWN PASSENGERS, TO D1021 AND RETURN ON D1021 TO SIHONQANE ROAD, RIGHT TO MANQINDI DRIVE, RIGHT TO OLD MAIN ROAD, PICK AND SET DOWN PASSENGERS RIGHT TO P245, INTO P385 (M50), LEFT TO KELLY ROAD, RIGHT TO HAMMERSDALE TAXI RANK AND RETURN TO NO.9 TAXI RANK ON THE SAME ROUTE.



transport

Department:
Transport
Province of KwaZulu-Natal

GAZETTE

LGKZNG15-2020-NOV

REGION: ALL

1) Application Number: APP0124020	2) Gazette Number: LGKZNG15-2020-NOV
3) Applicant: BAJABULILE ELTAN NXUMALO ID NO. 5601240783084 Association: MALUKAZI TAXI ASSOCIATION	4) Applicant Address: P1039 PHAMBILI ROAD UMLAZI T/SHIP DURBAN 4001
5) Existing Licence Holder: ML NXUMALO ID NO. 5203145788084	6) Existing Licence Holder Address: PROTEA ROAD ISIPINGO HILLS DURBAN KWA-ZULU NATAL 4113
7) Type of application: DECEASED TRANSFER AND NEW OPERATING LICENCE	8) Operating Licence Number: LKNKZN0127382
9) Vehicle Type: MINIBUS TAXI	10) 1 X 9-16 (SEATED) + 0 (STANDING)
11) Region: NINGIZMU 2	
12.1	2206QE2209WC00049624 - MALUKAZI TO ISIPINGO. FROM THE TAXI RANK, CORNER OF LOTUS AND POSTUM ROADS, ALONG POSTUM ROAD, PICKING UP AT THE TAXI STOPS NEAR THE INTERSECTION WITH ROADS 6,5,4,3 AND 2 AND PROCEED ALONG POSTUM ROAD, RIGHT INTO M35 LEFT INTO OLD MAIN ROAD, LEFT INTO ALEXANDRA AVENUE, LEFT INTO RANK C NEAR REDBRO CENTRE, DROP OFF AND PICK UP PASSENGERS AND RETURN TO MALUKAZI TAXI RANK ALONG THE SAME ROUTE IN REVERSE.
12.2	2209WC2209WC00049625 - ISIPINGO TO ISIPINGO FROM THE TAXI RANK ON ROAD 2456, NEAR EZIMBOKODWENI RIVER, ALONG ROADS 2456, LEFT INTO ROAD 2462, PICKING UP AT DESIGNATED TAXI STOPS, PROCEED ALONG 2456, PASSING ROADS 2464, 2462, EMAFEYZINI PRIMARY SCHOOL, 2456 AND 2403. TURN RIGHT INTO ROAD 2403 AND PROCEED TO PICK NEAR ROAD 2430, TURN LEFT INTO ROAD 2455, RIGHT INTO 2472 AND PROCEED PASSING ROADS 2403 INTO 2472 INTO 2474 PASSING 2475 AND CONTINUE ALONG 2474 TO SOUTH SPINAL ROAD. TURN RIGHT INTO SOUTH SPINAL ROAD, LEFT INTO MR 80, PICKING UP NEAR ROAD 2448 AND M35. TURN LEFT INTO M35 AND PICK UP AT TAXI STOP ON M 35 AND PROCEED ALONG M35, PICK UP NEAR ROAD 2103 (NEAR SHELL GARAGE) AND PROCEED PASSING ROAD 108042, PASSING THE POWER STATION, LEFT AT THE FIRST ROBOT INTO OLD MAIN ROAD (ISIPINGO), LEFT AT SECOND ROBOT INTO ALEXANDRA AVENUE AND PROCEED ALONG ALEXANDRA AVENUE TO RANK C IN ISIPINGO (NEAR REDBRO CENTRE). AND RETURN ALONG THE SAME ROUTE IN REVERSE.
12.3	2206QE21004R00049626 - PHILANI VALLEY TO DURBAN FROM PHILANI VALLEY TO M35 TURN RIGHT INTO JEFFELS ROAD, CONTINUE TO WILCOX ROAD, TURN RIGHT INTO PROSPECTON ROAD, CONTINUE WITH PROSPECTON ROAD AND TURN RIGHT INTO N2, AND PROCEED LEFT INTO M4 (INKOSI ALBERT LUTHULI), TURN RIGHT INTO WEST STREET, LEFT INTO FIELD STREET, INTO QUEEN STREET AND PROCEED TO RANK 104. FROM QUEEN STREET TAXI RANK, RIGHT INTO ALBERT STREET, LEFT INTO LEOPOLD STREET, LEFT INTO MARKET ROAD, DIRECT INTO THE M4 AND RETURN TO PHILANI VALLEY ALONG THE REMAINDER OF THE FORWARD ROUTE IN REVERSE.



transport

Department:
Transport
Province of KwaZulu-Natal

GAZETTE

LGKZNG15-2020-NOV

REGION: ALL

1) Application Number: APP0124488	2) Gazette Number: LGKZNG15-2020-NOV
3) Applicant: NS SHANGASE ID NO. 6810275342083 Association: NQETHO TAXI OWNERS ASSOCIATION	4) Applicant Address: 50 BERENDENE 6 UNION LANE PINETOWNE 3610
5) Existing Licence Holder: DIDINDUNA H BHENGU ID NO. 5404275228087	6) Existing Licence Holder Address: P O BOX 12833 HILLCREST 3650
7) Type of application: NORMAL TRANSFER	8) Operating Licence Number: LGKZN1503000037
9) Vehicle Type: MINIBUS	10) 1 X 15 (SEATED) + 0 (STANDING)
11) Region: DURBAN WEST	
12.1	2206RK2206RK00052164 - KWANGCOLOSI/NQETHO TO DURBAN. FROM NGWELE ROAD TAXI RANK BECOMING FISCHER ROAD, THEN TURN RIGHT TO INANDA ROAD TOWARDS HILLCREST TAXI RANK AND DROP, TURN LEFT TO R103 OLD MAIN LEFT INTO M13, LEFT INTO N3, LEFT INTO SPINE ROAD, DROP OFF ONLY AT CALTEX GARAGE OPPOSITE PAVILLION SHOPPING CENTRE, BACK INTO N3, LEFT INTO BEREA ROAD NORTH, INTO OLD DUTCH ROAD, DROP AND PICK UP, AND RETURN ALONG THE SAME ROUTE IN RESERVE. CONDITION/RESTRICTION:-RANK PERMITS FOR THE ABOVE ROUTE TO BE SUBMITTED BY EACH MEMBER.
12.2	21004R2206RK00049725 - KWANGCOLISI/NQETHO TO PINETOWN FROM NGWELE ROAD BECOMING FISCHER ROAD, THEN TURN RIGHT TO INANDA ROAD TOWARDS HILLCREST TAXI RANK AND DROP, TURN LEFT TO R103 OLD MAIN ROAD, LEFT INTO M13 PASS EMBERTON, GILLITTS, MAYTIME, KLOOF, LEFT INTO OLD MAIN ROAD, TURN RIGHT TO ANDERSON ROAD TAXI RANK PINETOWN AND RETURN ALONG THE SAME ROUTE IN REVRSE.



transport

Department:
Transport
Province of KwaZulu-Natal

GAZETTE

LGKZNG15-2020-NOV

REGION: ALL

1) Application Number: APP0124594	2) Gazette Number: LGKZNG15-2020-NOV
3) Applicant: BS MIYA ID NO. 8507105422089 Association: PINETOWN TAXI OWNERS ASSOC. (HILL STREET)	4) Applicant Address: 19 ALOE AVENUE CIRCLE PARK WYEBANK 3610
5) Existing Licence Holder: FF MIYA ID NO. 6107185431084	6) Existing Licence Holder Address: SUITE C37 WAKEFIELD HOUSE 79 CROMPTON STREET, PINETOWN KWA ZULU NATAL KWA-ZULU NATAL 3010
7) Type of application: DECEASED TRANSFER AND NEW OPERATING LICENCE	8) Operating Licence Number: LKNKZN0124462
9) Vehicle Type: MINIBUS TAXI	10) 1 X 9-16 (SEATED) + 0 (STANDING)
11) Region: DURBAN WEST	
12.1	<p>2206RK22065P00049688 - PINETOWN TO HAMMARSDALE</p> <p>1.1. FROM PINETOWN HILL STREET TAXI RANK TURN RIGHT HILL STREET THEN JOINING ANDERSON ROAD - TURN LEFT AT THE ROBOT INTO OLD MAIN RD, RIGHT INTO M13 PROCEED TO KLOOF TAXI STOP-DROPPING -TO GILLITS TAXI STOP DROPPING AND PICKING UP PASSENGERS- TO EMBERTON TAXI STOP DROPPING AND PICKING UP PASSENGERS -TO POLO PONY TAXI STOP DROPPING AND PICKING UP PASSENGERS JOIN N3- TO CLIFFDALE TAXI STOP DROPPING AND PICKING UP PASSENGERS -ON THE N3 AT THE HAMMARSDALE INTERCHANGE TURN LEFT INTO P385 PASS WALLERS GARAGE TAXI STOP DROPPING AND PICKING UP PASSENGERS-HAMMARSDALE (WEBBER) TAXI STOP DROPPING AND PICKING UP PASSENGERS-CROSS THE BRIDGE TOWARDS MPUMALANGA T/SHIP TURN LEFT TO UNIT 6(H) TAXI STOP DROPPING AND PICKING UP PASSENGERS- TO UNIT 3 (C) TAXI STOP DROPPING AND PICKING UP PASSENGERS UNIT 4(D) TAXI STOP DROPPING AND PICKING UP PASSENGERS-UNIT 1 (A), BACK TO MPUMALANGA TAXI RANK DROPPING AND PICKING UP PASSENGERS AND RETURN TO PINETOWN TAXI RANK ALONG THE SAME ROUTE.</p> <p>NB : ROUTE TO BE OPERATED STRICTLY IN ACCORDANCE WITH AGREEMENT WITH MPUMALANGA TAXI ASSOCIATION – LIMITED TO 37 VEHICLES PER DAY.</p> <p>1.2 PINETOWN TAXI RANK TO HAMMARSDALE INDUSTRIAL AREA.</p> <p>FROM PINETOWN HILL STREET TAXI RANK, RIGHT HILL STREET THEN JOINING ANDERSON ROAD TURN LEFT INTO OLD MAIN RD PROCEED AND TURN RIGHT INTO M13 PASS KLOOF, DROPPING AND PICKING UP PASSENGERS, TO MAYTIME, DROPPING AND PICKING UP PASSENGERS, TO GILLITS DROPPING AND PICKING UP PASSENGERS, TO EMBERTON DROPPING AND PICKING UP PASSENGERS, TO POLO PONY DROPPING AND PICKING UP PASSENGERS- JOINING N3 CLIFFDALE TAXI STOP DROPPING AND PICKING UP PASSENGERS, AND RETURN TO N3 AND PROCEED TO HAMMARSDALE INTERCHANGE, LEFT INTO P385 DROPPING AND PICKING UP PASSENGERS, TO WALLERS GARAGE, DROPPING AND PICKING UP PASSENGERS, TURN LEFT TOWARDS HAMMARSDALE INDUSTRIAL AREA, DROPPING AND PICKING UP PASSENGERS, TURN RIGHT TO HAMMARSDALE SHOPPING CENTRE DROPPING AND PICKING UP PASSENGERS, TURN RIGHT TO UMLABA VILLAGE, DROPPING AND PICKING UP PASSENGERS, RETURN BACK TO PINETOWN ALONG THE SAME ROUTE DROPPING AND PICKING UP PASSENGERS AND RETURN ALONG THE SAME ROUTE IN REVERSE.</p> <p>NB : ROUTE TO BE OPERATED STRICTLY IN ACCORDANCE WITH AGREEMENT WITH MPUMALANGA TAXI ASSOCIATION – LIMITED TO 37 VEHICLES PER DAY.</p>
12.2	<p>2206RK2209WC00049689 - PINETOWN TO ISIPINGO</p> <p>FROM PINETOWN HILL STREET TAXI RANK SAME AS UMLAZI NMR UP TO N2, LEFT EXIT 154 LEFT INTO GRIMSBY ROAD, PASS CLAIRWOOD HOSPITAL TAXI STOP, DROPPING PASSENGERS-TAKE RIGHT INTO M30/SOUTH COAST ROAD, LEFT INTO PRINCE MCWAYIZENI DRIVE, LEFT INTO OLD SOUTH COAST ROAD, LEFT INTO R102 DROPPING PASSENGERS, BECOMING JEFFELS ROAD, LEFT ALONG JEFFELS ROAD, RIGHT INTO OLD MAIN ROAD AND RANK AT THE INTERSECTION OF OLD MAIN ROAD AND PARDY ROAD. RETURN TRIP: RETURN TO M35/OLD MAIN ROAD, TURN RIGHT INTO R102 AND LEFT INTO N2 AND TAKE LEFT TO N3 TAKE LEFT INTO M13, TAKE LEFT EDEN ROAD, RIGHT M5/ STAPLETON ROAD, LEFT M31/OLD MAIN ROAD, TURN RIGHT INTO ESCOMBE ROAD, DROPPING PASSENGERS AT FRAME TAXI STOP, TURN LEFT TAKE SHEPSTONE ROAD, TURN RIGHT INTO CROMPTON STREET DROPPING PASSENGERS -TURN RIGHT INTO OLD MAIN ROAD, LEFT ANDERSON ROAD, LEFT STANFIELD LANE, RIGHT HILL STREET TAXI RANK.</p>
12.3	<p>2206RK2206L700049690 - 4. PINETOWN TO SPRINGFIELD PARK.</p> <p>FROM HILL STREET TAXI RANK INTO HILL STREET, INTO ANDERSON ROAD, RIGHT INTO OLD MAIN ROAD (M31) LEFT INTO ST. JOHNS AVENUE (M19), PROCEED ALONG M19 TO THE INTERSECTION WITH N2. TURNS LEFT SERVICE ROAD, RIGHT INANDA ROAD (M21) AND PROCEED TO SPRINGFIELD INDUSTRIAL PARK ALONG PALMFIELD ROAD (PICK UP AND DROP OFF) AND RETURN ALONG THE SAME ROUTE TO PINETOWN IN REVERSE.</p> <p>NB: NO RANKING IS PERMITTED IN SPRINGFIELD AND PASSENGERS MAY ONLY BE PICKED UP AND OR SET AT DESIGNATED TAXI STOPS.</p>
12.4	<p>2206RK21004R00049691 - PINETOWN TO DURBAN.</p> <p>5.1. FROM HILL STREET TAXI RANK, INTO HILL STREET, INTO ANDERSON ROAD, LEFT INTO OLD MAIN ROAD (M31) AND PROCEED TO JOIN INTO M13 AND PROCEED TO JOIN N3 TO DURBAN. UPON ENTERING DURBAN PROCEED LEFT TO BRICK FIELD ROAD TO DROP OFF ONLY AND RETURN INTO N3 AND TURN LEFT OFF THE N3 AT TOLLGATE TO DROP OFF ONLY. RETURN ONTO N3 AND PROCEED TO OLD DUTCH ROAD, TURN RIGHT INTO MARKET ROAD AND PROCEED TO RANK 122 TO DROP OFF AND PICK UP PASSENGERS. RETURN TO N3 AND PROCEED ALONG BEREA ROAD SOUTH TO JAN SMUTS HIGHWAY AND PROCEED ALONG M13 INTO OLD MAIN ROAD (M31)AND TURN LEFT INTO ANDERSON STREET OR MOODIE STREET TO THE RANK IN HILL STREET.</p> <p>ALTERNATIVE 1.</p> <p>5.2. FROM PINETOWN TAXI RANK, INTO HILL STREET, INTO ANDERSON ROAD, RIGHT INTO OLD MAIN ROAD (M31) AND PROCEED ALONG (M31 TO M13 BECOMING JAN SMUTS HIGHWAY, LEFT INTO BEREA ROAD NORTH AND PROCEED TO OLD DUTCH ROAD, RIGHT INTO MARKET ROAD TO RANK 122 AND RETURN ALONG THE SAME ROUTE IN REVERSE.</p>
12.5	<p>2206RK2206SA00049693 - PINETOWN TO PHOENIX</p> <p>FROM PINETOWN HILL STREET TAXI RANK TURN RIGHT INTO HILL STREET, JOINING ANDERSON ROAD, RIGHT INTO OLD MAIN ROAD PICKING UP PASSENGERS, TURN LEFT AT ST. JOHNS AVENUE (M19), TURN LEFT INTO N2, INTO THE M41 OFF-RAMP INTO PHOENIX HIGHWAY AND PROCEED TO HILL STREET TAXI RANK IN REVERSE.</p>



transport

Department:
Transport
Province of KwaZulu-Natal

GAZETTE

LGKZNG15-2020-NOV

REGION: ALL

1)	Application Number: APP0124608	2)	Gazette Number: LGKZNG15-2020-NOV
3)	Applicant: MAGUDULELA LA ID NO. 4803100558082 Association: INANDA TAXI OWNERS ASSOCIATION	4)	Applicant Address: 39 STREET 109390 LOT 384 DUBE VILLAGE 4309
5)	Existing Licence Holder: NOT APPLICABLE ID NO. NOT APPLICABLE	6)	Existing Licence Holder Address: NOT APPLICABLE
7)	Type of application: NEW OPERATING LICENCE	8)	Operating Licence Number: LGKZN1403000404
9)	Vehicle Type: MINIBUS TAXI	10)	1 X 9-16 (SEATED) + 0 (STANDING)
11)	Region: GREATER NORTH		
12.1	2206OA21004R00049217 - EMTSHEBHENI TO UMHLANGA ROCKS : FROM EMTSHEBHENI TAXI RANK ON M25/MR93, ALONG MR93, INTO KWAMASHU HIGHWAY (M25), ALONG THE M25, LEFT INTO THE N2, ALONG THE N2, LEFT INTO AN OFF-RAMP TO THE M41, RIGHT INTO THE M41, ALONG THE M41, LEFT INTO AN OFF-RAMP TO UMHLANGA ROCKS DRIVE, LEFT INTO UMHLANGA ROCKS DRIVE, INTO LIGHTHOUSE ROAD, LEFT INTO TANAGER WAY TO AN APPROVED TAXI RANK ON TANAGER WAY.		
12.2	2206OA21004R00049218 - INANDA TO DURBAN FROM ANY OF THE ABOVE ROUTES IN 1 TO DURBAN: VIA SPAGHETTI JUNCTION. INTO MR93, ALONG MR93, INTO KWAMASHU HIGHWAY (M25), ALONG M25 TURN RIGHT INTO THE N2, ALONG THE N2, LEFT INTO THE N3 ON RAMP, ALONG THE N3, INTO OLD DUTCH ROAD ? (LEFT INTO CENTENARY ROAD AND PROCEED TO CENTENARY ROAD TAXI RANK) OR (INTO ALICE STREET, RIGHT INTO SOLDIERS WAY AND PROCEED TO SOLDIERS WAY TAXI RANK AND RETURN AS FOLLOWS: RETURN ROUTES: 4.1. FROM CENTENARY ROAD TAXI RANK RETURN TO WESTERN FREEWAY, M3 AND RETURN TO STARTING POINT ALONG THE SAME ROUTE IN REVERSE. 4.2. FROM SOLDIERS WAY TAXI RANK INTO PINE STREET AND PROCEED TO THE WESTERN FREEWAY (N3) AND RETURN TO THE STARTING POINT AS IN 4.1 5. FROM ANY OF THE ABOVE STARTING POINTS TO DURBAN : VIA NORTH COAST ROAD: INTO MR93, ALONG THE MR93, INTO KWAMASHU HIGHWAY (M25), ALONG M25, INTO NORTH COAST ROAD, INTO UMGENI ROAD AND CONTINUE AS PER(1.4) OR (1.5) ABOVE.		
12.3	2206OA21004R00049219 - EMTSHEBHENI TO DURBAN. FROM EMTSHEBHENI TAXI RANK ON M25/MR93, ALONG MR93, INTO KWAMASHU HIGHWAY (M25), ALONG THE M25, LEFT INTO THE N2, ALONG THE N2, LEFT INTO AN OFF-RAMP TO THE M41, RIGHT INTO THE M41, ALONG THE M41, LEFT INTO AN OFF-RAMP TO UMHLANGA ROCKS DRIVE, LEFT INTO UMHLANGA ROCKS DRIVE, INTO LIGHTHOUSE ROAD, LEFT INTO TANAGER WAY TO THE APPROVED TAXI RANK IN TANAGER WAY. RETURN ROUTE: UMHLANGA ROCKS TO EMTSHEBHENI FROM AN APPROVED TAXI RANK IN TANAGER WAY, ALONG TANAGER WAY, RIGHT INTO LAGOON DRIVE, RIGHT INTO LIGHTHOUSE ROAD, INTO UMHLANGA ROCKS DRIVE, ALTERNATE 1 RIGHT INTO THE ON-RAMP TO THE M41, ALONG THE M41, LEFT INTO THE N2, ALONG THE N2, LEFT INTO THE OFF-RAMP TO KWAMASHU HIGHWAY (M25), RIGHT INTO KWAMASHU HIGHWAY, ALONG M25, INTO MR93, AND PROCEED TO EMTSHEBHENI TAXI RANK ON M25/MR93. ALTERNATE 2 UMHLANGA ROCKS DRIVE, RIGHT INTO BLACKBURN ROAD, RIGHT INTO NORTH COAST ROAD, INTO KWAMASHU HIGHWAY (M25), ALONG THE M25, INTO MR93 AND PROCEED TO EMTSHEBHENI TAXI RANK ON M25/MR93. RESTRICTION NO SETTING DOWN OF PASSENGERS ON UMHLANGA ROCKS DRIVE AND BLACKBURN ROAD ON RETURN LEG, PASSENGERS TO BE DROPPED OFF ONLY ON FORWARD LEG.		
12.4	2206LS2206OA00049231 - RETURN ROUTES: DURBAN TO INANDA (EMTSHEBHENI TAXI RANK) 3.1. FROM SOLDIERS WAY TAXI RANK, RIGHT INTO FIELD STREET, INTO ALBERT STREET, INTO UMGENI ROAD (R102) INTO NORTH COAST ROAD, INTO KWAMASHU HIGHWAY (M25), INTO MR93 AND PROCEED TO EMTSHEBHENI TAXI RANK AND TO ANY OF THE STARTING POINTS MENTIONED IN THE FORWARD JOURNEY. OR 3.2. RIGHT INTO FIELD STREET, LEFT INTO LEOPOLD STREET, INTO CANNONGATE ROAD INTO THE N3, ALONG THE N3 (WEST BOUND), INTO THE N2, ALONG THE N2, LEFT INTO KWAMASHU HIGHWAY (M25), ALONG THE M25 AND PROCEED AS IN (1.4.) ABOVE IN REVERSE TO THE STARTING POINT.		
12.5	2206OA21004R00049208 - 1. MTSEBHENI TO DURBAN VIA EKUKHANYENI. 1.1 EKUKHANYENI TO DURBAN FROM EMTSHEBHENI TAXI RANK(DESPATCHING POINT)ONM25/MR93, AROUND MR93, AROUND THA CIRCLE, PROCEED AND TURNING RIGHT INTO M27, ALONG M27 AND PROCEED INTO EKUKHANYENI, RETURN ALONG M27, TURNING LEFT INTO MR93, ALONG MR93, INTO KWAMASHU HIGHWAY(M25), ALONG M25, RIGHT INTO N2, ALONG THE N2, TURNING LEFT AT THE OFF-RAMP TO M21(INANDA ROAD), LEFT INTO INANDA ROAD, INTO SEA COW LAKE ROAD, RIGHT INTO NORTH COAST ROAD, INTO UMGENI ROAD AND CONTINUE AS PER(1.4) OR (1.5)BELOW, PICKING UP AND DROPPING OFF EN ROUTE.		



transport

Department:
Transport
Province of KwaZulu-Natal

GAZETTE

LGKZNG15-2020-NOV

REGION: ALL

1)	Application Number: APP0124610	2)	Gazette Number: LGKZNG15-2020-NOV
3)	Applicant: MAGUDULELA LA ID NO. 4803100558082 Association: INANDA TAXI OWNERS ASSOCIATION	4)	Applicant Address: 39 STREET 109390 LOT384 DUBE VILLAGE INANDA 4309
5)	Existing Licence Holder: NOT APPLICABLE ID NO. NOT APPLICABLE	6)	Existing Licence Holder Address: NOT APPLICABLE
7)	Type of application: NEW OPERATING LICENCE	8)	Operating Licence Number: LGKZN1403000403
9)	Vehicle Type: MINIBUS TAXI	10)	1 X 9-16 (SEATED) + 0 (STANDING)
11)	Region: GREATER NORTH		
12.1	2206OA21004R00049217 - EMTSHEBHENI TO UMHLANGA ROCKS : FROM EMTSHEBHENI TAXI RANK ON M25/MR93, ALONG MR93, INTO KWAMASHU HIGHWAY (M25), ALONG THE M25, LEFT INTO THE N2, ALONG THE N2, LEFT INTO AN OFF-RAMP TO THE M41, RIGHT INTO THE M41, ALONG THE M41, LEFT INTO AN OFF-RAMP TO UMHLANGA ROCKS DRIVE, LEFT INTO UMHLANGA ROCKS DRIVE, INTO LIGHTHOUSE ROAD, LEFT INTO TANAGER WAY TO AN APPROVED TAXI RANK ON TANAGER WAY.		
12.2	2206OA21004R00049218 - INANDA TO DURBAN FROM ANY OF THE ABOVE ROUTES IN 1 TO DURBAN: VIA SPHAGHETTI JUNCTION. INTO MR93, ALONG MR93, INTO KWAMASHU HIGHWAY (M25), ALONG M25 TURN RIGHT INTO THE N2, ALONG THE N2, LEFT INTO THE N3 ON RAMP, ALONG THE N3, INTO OLD DUTCH ROAD ? (LEFT INTO CENTENARY ROAD AND PROCEED TO CENTENARY ROAD TAXI RANK) OR (INTO ALICE STREET, RIGHT INTO SOLDIERS WAY AND PROCEED TO SOLDIERS WAY TAXI RANK AND RETURN AS FOLLOWS: RETURN ROUTES: 4.1. FROM CENTENARY ROAD TAXI RANK RETURN TO WESTERN FREEWAY, M3 AND RETURN TO STARTING POINT ALONG THE SAME ROUTE IN REVERSE. 4.2. FROM SOLDIERS WAY TAXI RANK INTO PINE STREET AND PROCEED TO THE WESTERN FREEWAY (N3) AND RETURN TO THE STARTING POINT AS IN 4.1 5. FROM ANY OF THE ABOVE STARTING POINTS TO DURBAN : VIA NORTH COAST ROAD: INTO MR93, ALONG THE MR93, INTO KWAMASHU HIGHWAY (M25), ALONG M25, INTO NORTH COAST ROAD, INTO UMGENI ROAD AND CONTINUE AS PER(1.4) OR (1.5) ABOVE.		
12.3	2206OA21004R00049219 - EMTSHEBHENI TO DURBAN. FROM EMTSHEBHENI TAXI RANK ON M25/MR93, ALONG MR93, INTO KWAMASHU HIGHWAY (M25), ALONG THE M25, LEFT INTO THE N2, ALONG THE N2, LEFT INTO AN OFF-RAMP TO THE M41, RIGHT INTO THE M41, ALONG THE M41, LEFT INTO AN OFF-RAMP TO UMHLANGA ROCKS DRIVE, LEFT INTO UMHLANGA ROCKS DRIVE, INTO LIGHTHOUSE ROAD, LEFT INTO TANAGER WAY TO THE APPROVED TAXI RANK IN TANAGER WAY. RETURN ROUTE: UMHLANGA ROCKS TO EMTSHEBHENI FROM AN APPROVED TAXI RANK IN TANAGER WAY, ALONG TANAGER WAY, RIGHT INTO LAGOON DRIVE, RIGHT INTO LIGHTHOUSE ROAD, INTO UMHLANGA ROCKS DRIVE, ALTERNATE 1 RIGHT INTO THE ON-RAMP TO THE M41, ALONG THE M41, LEFT INTO THE N2, ALONG THE N2, LEFT INTO THE OFF-RAMP TO KWAMASHU HIGHWAY (M25), RIGHT INTO KWAMASHU HIGHWAY, ALONG M25, INTO MR93, AND PROCEED TO EMTSHEBHENI TAXI RANK ON M25/MR93. ALTERNATE 2 UMHLANGA ROCKS DRIVE, RIGHT INTO BLACKBURN ROAD, RIGHT INTO NORTH COAST ROAD, INTO KWAMASHU HIGHWAY (M25), ALONG THE M25, INTO MR93 AND PROCEED TO EMTSHEBHENI TAXI RANK ON M25/MR93. RESTRICTION NO SETTING DOWN OF PASSENGERS ON UMHLANGA ROCKS DRIVE AND BLACKBURN ROAD ON RETURN LEG, PASSENGERS TO BE DROPPED OFF ONLY ON FORWARD LEG.		
12.4	2206LS2206OA00049231 - RETURN ROUTES: DURBAN TO INANDA (EMTSHEBHENI TAXI RANK) 3.1. FROM SOLDIERS WAY TAXI RANK, RIGHT INTO FIELD STREET, INTO ALBERT STREET, INTO UMGENI ROAD (R102) INTO NORTH COAST ROAD, INTO KWAMASHU HIGHWAY (M25), INTO MR93 AND PROCEED TO EMTSHEBHENI TAXI RANK AND TO ANY OF THE STARTING POINTS MENTIONED IN THE FORWARD JOURNEY. OR 3.2. RIGHT INTO FIELD STREET, LEFT INTO LEOPOLD STREET, INTO CANNONGATE ROAD INTO THE N3, ALONG THE N3 (WEST BOUND), INTO THE N2, ALONG THE N2, LEFT INTO KWAMASHU HIGHWAY (M25), ALONG THE M25 AND PROCEED AS IN (1.4.) ABOVE IN REVERSE TO THE STARTING POINT.		
12.5	2206OA21004R00049208 - 1. MTSEBHENI TO DURBAN VIA EKUKHANYENI. 1.1 EKUKHANYENI TO DURBAN FROM EMTSHEBHENI TAXI RANK(DESPATCHING POINT)ONM25/MR93, ALONG MR93, AROUND THE CIRCLE, PROCEED AND TURNING RIGHT INTO M27, ALONG M27 AND PROCEED INTO EKUKHANYENI, RETURN ALONG M27, TURNING LEFT INTO MR93, ALONG MR93, INTO KWAMASHU HIGHWAY(M25), ALONG M25, RIGHT INTO N2, ALONG THE N2, TURNING LEFT AT THE OFF-RAMP TO M21(INANDA ROAD), LEFT INTO INANDA ROAD, INTO SEA COW LAKE ROAD, RIGHT INTO NORTH COAST ROAD, INTO UMGENI ROAD AND CONTINUE AS PER(1.4) OR (1.5)BELOW, PICKING UP AND DROPPING OFF EN ROUTE.		



transport

Department:
Transport
Province of KwaZulu-Natal

GAZETTE

LGKZNG15-2020-NOV

REGION: ALL

1) Application Number: APP0124803	2) Gazette Number: LGKZNG15-2020-NOV
3) Applicant: TJ ZUMA ID NO. 6106300645081 Association: CLERMONT AND KWADABEKA TAXI OWNERS ASS.	4) Applicant Address: D1,14,13 KHULULEKA ROAD KK HOSTEL KWADABEKA 3610
5) Existing Licence Holder: MP ZUMA ID NO. 6905295317089	6) Existing Licence Holder Address: CLERMONT KWADABEKA 3610
7) Type of application: DECEASED TRANSFER AND NEW OPERATING LICENCE AND CONVERSION	8) Operating Licence Number: 1262464
9) Vehicle Type: MINIBUS TAXI	10) 1 X 9-16 (SEATED) + 0 (STANDING)
11) Region: DURBAN WEST	
12.1	<p>21004R2206P900048120 - CLERMONT TO WESTMEAD</p> <p>FROM CLERMONT TAXI RANK TURN INTO CLERMONT ROAD JOIN POSSELT ROAD JOIN SHEPSTONE ROAD, TURN RIGHT INTO CROMPTON STREET, TURN RIGHT INTO LAUGHT STREET, TURN LEFT INTO GLENUGIE ROAD, TURN LEFT INTO OLD MAIN ROAD, JOIN RICHMOND ROAD, TURN RIGHT INTO TRAFFORD ROAD JOIN GOODWOOD ROAD, TURN LEFT INTO MAHOGANY ROAD A TO A DESIGNATED TAXI STOP AND RETURN ALONG THE SAME ROUTE TO CLERMONT TAXI RANK.</p> <p>FROM CLERMONT TAXI RANK TURN RIGHT INTO CLERMONT ROAD JOIN POSSELT ROAD JOIN SHEPSTONE ROAD, TURN RIGHT INTO CROMPTON STREET, TURN RIGHT INTO LAUGHT STREET, TURN LEFT INTO GLENUGIE ROAD, TURN RIGHT INTO OLD MAIN ROAD JOIN RICHMOND ROAD, TURN RIGHT INTO TRAFFORD ROAD JOIN HILLCLIMB ROAD TO MONZA TO A DESIGNATED TAXI STOP AND RETURN TO CLERMONT TAXI RANK ALONG THE SAME ROUTE.</p> <p>FROM CLERMONT TAXI RANK TURN RIGHT INTO CLERMONT ROAD JOIN POSSELT ROAD SHEPSTONE ROAD, TURN RIGHT INTO CROMPTON STREET, TURN RIGHT INTO LAUGHT STREET, TURN LEFT INTO GLENUGIE ROAD TURN RIGHT INTO OLD MAIN ROAD JOIN RICHMOND ROAD, TURN RIGHT INTO ALEXANDER ROAD, TURN LEFT TO MALCOLM ROAD, TURN RIGHT INTO CIRCUIT ROAD, TURN RIGHT INTO CLARK ROAD, TURN LEFT INTO ALEXANDER ROAD TO A DESIGNATED TAXI STOP AND RETURN ALONG THE SAME ROUTE TO CLERMONT TAXI RANK.</p>
12.2	<p>21004R2206P900048121 - CONDITIONS</p> <p>GENERAL CONDITIONS APPLICABLE TO ALL ROUTES:</p> <p>1) PASSENGERS MAY BE PICKED UP AND/OR SET DOWN ONLY AT DESIGNATED TAXI RANKS OR TAXI STOPS, WHICH SHALL EXCLUDE BUS STOPS.</p> <p>2) ON THE INBOUND TRIP TO DURBAN, NO PASSENGERS MAY BE PICKED UP EN ROUTE FROM ENTERING THE N3, UNTIL REACHING UNIVERSITY AVENUE TAXI RANK NO.231</p> <p>3) ON THE TRIP TO MOLWENI WYEBANK, NO PASSENGERS MAY BE SET DOWN UNTIL REACHING M13.</p> <p>4) ENTRY OR RANKING ON PRIVATE PROPERTY IS NOT PERMITTED WITHOUT THE WRITTEN PERMISSION OF THE LANDLORD, A COPY OF WHICH MUST BE SUPPLIED TO THE BOARD.</p> <p>5) WITHOUT HAVING ENTERED INTO AN AGREEMENT WITH OTHER OPERATORS ON A COMMON ROUTE, AS CONTEMPLATED BY SECTION 88(2) OF ACT 2000, THE PICKING UP OR SETTING OF PASSENGERS ON SUCH AGREEMENT MUST BE SUPPLIED TO THE BOARD.</p> <p>6) AT RANKS, WHETHER ON-STREET OR OFF-STREET, ONLY THE TAXIS THAT CAN BE ACCOMMODATED IN THE DEMARCATED AREA MAY OCCUPY THE RANK. EXCESS VEHICLES MUST HOLD ELSEWHERE.</p> <p>7) RANK PERMITS OR LETTERS OF AUTHORITY MUST BE PRODUCED IN RESPECT OF ALL RANKS IN MUNICIPAL AREAS, IN PARTICULAR MAJOR TOWNS AND CITIES AND IN PARTICULAR INTER-PROVINCIAL DESTINATIONS.</p> <p>8) THE ALLOCATION OF ANY ROUTE OR PORTION OF ROUTE IS SUBJECT TO THE CONDITION THAT IT HAS BEEN APPROVED AND ALLOCATED IN GOOD FAITH AND THAT SUCH ROUTE WILL BE INVALID SHOULD IT TRANSPIRE THAT THE ROUTE OR PORTION THERE OF WILL, OR HAS CAUSED CONFLICT DUE TO IT HAVING BEEN APPROVED BASED ON INCORRECT OR FALSE INFORMATION SUPPLIED TO THE BOARD OR AS RESULT OF AN ERROR. IN SUCH INSTANCE THE OPERATING LICENCE MUST BE RETURNED TO THE BOARD FOR CORRECTION.</p> <p>9) THE VEHICLE MUST BE COVERED BY MOTOR VEHICLE INSURANCE AS WELL AS PERSONAL LIABILITY INSURANCE.</p>
12.3	<p>21004R2206RK00048118 - CLERMONT TO DURBAN</p> <p>FROM CLERMONT TAXI RANK TURN RIGHT INTO CLERMONT ROAD, JOIN POSSELT ROAD, TURN LEFT INTO OTTO VOLEK ROAD JOIN STAPLETON ROAD, TURN RIGHT INTO M13 JOIN N3, WESTERN FREE WAY, TURN RIGHT INTO GREY STREET, TURN LEFT INTO WEST STREET, TURN LEFT INTO ALIWA STREET, TURN LEFT INTO PINE STREET, TURN RIGHT INTO RUSSELL STREET, TURN LEFT INTO LEOPOLD STREET, JOIN MARKET STREET, UNIVERSITY AVENUE TURN RIGHT INTO RANK NO.231 WARWICK AVENUE AND RETURN WITH WARWICK AVENUE, TURN LEFT INTO CANNONGATE ROAD ONTO N3 OFF RAMP AND USE SAME ROUTE TO CLERMONT TAXI RANK.</p>
12.4	<p>21004R2206RK00048119 - CLERMONT TO PINETOWN</p> <p>FROM CLERMONT TAXI RANK TURN RIGHT INTO CLERMONT ROAD JOIN POSSELT ROAD JOIN SHEPSTONE ROAD, TURN RIGHT INTO CROMPTON STREET, TURN RIGHT INTO UNION LANE, TURN LEFT INTO GLENUGIE ROAD JOIN MOODIE STREET, TURN RIGHT INTO HILL STREET INTO HILL STREET TAXI RANK.</p> <p>RETURN</p> <p>FROM HILL STREET TURN LEFT INTO MOODIE STREET JOIN GLENUGIE ROAD, TURN RIGHT INTO LAUGHT STREET, TURN LEFT INTO CROMPTON STREET, TURN LEFT INTO SHEPSTONE ROAD JOIN POSSELT ROAD JOIN CLERMONT ROAD TURN RIGHT INTO NORTH ROAD TO CLERMONT TAXI RANK.</p>
12.5	<p>2206LS2206P900050254 - DURBAN TO WESTVILLE PRISON</p> <p>FROM UNIVERSITY AVENUE TAXI RANK INTO WARWICK AVENUE, LEFT INTO CANNONGATE ROAD, INTO WESTERN FREEWAY (N3) LEFT INTO OFF-RAMP TO SPINE ROAD ALONG SPINE ROAD, RIGHT INTO SPINE ROAD EXT. LEADING TO THE WESTVILLE PRISON. FROM WESTVILLE PRISON TURN LEFT INTO SPINE ROAD, TURN TO N3, JOIN WESTERN FREE WAY, TURN RIGHT TO MARKET STREET, UNIVERSITY AVENUE TURN RIGHT TO RANK NO.231 WARWICK AVENUE.</p>
12.6	<p>2206LS2206RK00050252 - DURBAN TO PINETOWN</p> <p>FROM RANK NO. 231 TAKING CANNONGATE ROAD OFF-RAMP, JOIN N3, TO JOIN M13 TO JOIN UNDERWOOD ROAD TURN INTO CAVERSHAME TURN LEFT INTO RAILWAY STREET TURN LEFT INTO HILL STREET AND INTO HILL STREET TAXI RANK AND RETURN ALONG THE SAME ROUTE IN REVERSE</p>



transport

Department:
Transport
Province of KwaZulu-Natal

GAZETTE

LGKZNG15-2020-NOV

REGION: ALL

12.7	<p>2206LS2207GY10053385 - DURBAN TO NQUTU</p> <p>FROM UNIVERSITY PARK TAXI RANK NO. 233 IN DURBAN, TURN RIGHT TO WILLS ROAD, TURN LEFT TO WARWICK AVENUE, TURN LEFT TO CANNONGATE ROAD, RIGHT N3, RIGHT TO N2 STANGER, OFF RAMP TO DOKODWENI ON R66, TURN LEFT TO MELMOTH ON R34, TURN LEFT TO R68 TO BABANANGO, PROCEED TO NQUTU, OFFLOAD AT NQUTU TAXI RANK AND RETURN TO</p> <p>OUTBOUND</p> <p>RETURN TO DURBAN, PASS MELMOTH AND ESHOWE, DROPPING OFF PASSENGERS, PROCEED ON R66 TOWARDS DOKODWENI, TURN RIGHT TO R102, PASS MANDENI, STANGER, MAY DROP OFF PASSENGERS, BACK TO R66, TURN RIGHT TO N2, PROCEED AND TURN LEFT P445, RIGHT M4, PASS BALLITO TOWARDS DURBAN NORTH, GO THROUGH M4 TO STANGER STREET INTO PRINCE ALFRED STREET, TURN RIGHT TO ORDINANCE ROAD, PROCEED TO LEOPOLD STREET, TURN LEFT TO MARKET ROAD, RIGHT INTO A SERVICE ROAD, BEHIND ENGLISH MARKET, RIGHT AGAIN INTO A SERVICE ROAD INTO UNIVERSITY AVENUE, TURN RIGHT INTO UNIVERSITY PARK TAXI RANK IN DURBAN</p>
12.8	<p>2206PB21004R00048115 - CLERMONT TO DURBAN</p> <p>FROM CLERMONT TAXI RANK TURN RIGHT INTO CLERMONT ROAD TURN LEFT INTO OTTO VOLEK ROAD JOIN STAPLETON ROAD, TURN RIGHT INTO M13 JOIN N3, WESTERN FREE WAY TURN RIGHT INTO GREY STREET TURN LEFT INTO WEST STREET TURN LEFT INTO ALIWA STREET TURN LEFT INTO PINE STREET, TURN RIGHT INTO RUSSEL STREET, TURN LEFT INTO LEOPOLD, JOIN MARKET STREET, UNIVERSITY AVENUE TURN RIGHT INTO RANK NO. 231 WARWICK AVENUE AND RETURN WITH WARWICK AVENUE TURN LEFT INTO CANNONGATE ROAD INTO N3 OFF RAMP AND USE SAME ROUTE TO CLERMONT TAXI RANK.</p>
12.9	<p>2206PB2206R400048117 - CLERMONT TO WESTMEAD</p> <p>FROM CLERMONT TAXI RANK TURN RIGHT INTO CLERMONT ROAD JOIN POSSELT ROAD SHEPSTONE ROAD, TURN RIGHT INTO CROMPTON STREET TURN RIGHT INTO LAUGHT STREET TURN LEFT INTO GLENUGIE ROAD, TURN LEFT INTO OLD MAIN ROAD, JOIN RICHMOND ROAD, TURN RIGHT INTO TRAFFORD ROAD JOIN GOODWOOD ROAD, TURN LEFT INTO MAHOGANY ROAD A TO A DESIGNATED TAXI STOP AND RETURN ALONG THE SAME ROUTE TO CLERMONT TAXI RANK. (II)CLERMONT TO WESTMEAD/ METROFILE AND RETURN FROM CLERMONT TAXI RANK TURN RIGHT INTO CLERMONT ROAD JOIN POSSELT ROAD JOIN SHEPSTONE ROAD TURN RIGHT INTO CROMPTON STREET TURN RIGHT INTO LAUGHT STREET TURN LEFT INTO GLENUGIE ROAD TURN RIGHT INTO OLD MAIN ROAD JOIN RICHMOND ROAD TURN RIGHT INTO TRAFFORD ROAD JOIN HILLCLIMB ROAD TO MONZA ROAD TO A DESIGNATED TAXI STOP AND RETURN TO CLERMONT TAXI RANK ALONG THE SAME ROUTE. (III) CLERMONT TO WESTMEAD/BAKERY AND RETURN FROM CLERMONT TAXI RANK TURN RIGHT INTO CLERMONT ROAD JOIN POSSELT ROAD JOIN SHEPSTONE ROAD TURN RIGHT INTO CROMPTON STREET TURN RIGHT INTO LAUGHT STREET TURN LEFT INTO GLENUGIE ROAD TURN RIGHT INTO OLD MAIN ROAD JOIN RICHMOND ROAD TURN RIGHT INTO ALEXANDER ROAD TURN LEFT TO MALCOLM ROAD TURN RIGHT INTO CIRCUIT ROAD TURN RIGHT INTO CLARK ROAD TURN LEFT INTO ALEXANDER ROAD TO A DESIGNATED TAXI STOP AND RETURN ALONG THE SAME ROUTE TO CLERMONT TAXI RANK.</p>
12.10	<p>2206PB2206RK00048116 - CLERMONT TO PINETOWN</p> <p>FROM CLERMONT TAXI RANK TURN RIGHT INTO CLERMONT ROAD JOIN POSSELT ROAD JOIN SHEPSTONE ROAD, TURN RIGHT INTO CROMPTON STREET, TURN RIGHT INTO UNION LANE, TURN LEFT INTO GLENUGIE ROAD JOIN MOODIE, TURN RIGHT INTO HILL STREET INTO HILL STREET TAXI RANK AND RETURN WITH HILL STREET TURN LEFT INTO MOODIE STREET JOIN GLENUGIE ROAD TURN RIGHT INTO LAUGHT STREET, TURN LEFT INTO CROMPTON STREET, TURN LEFT INTO SHEPSTONE ROAD JOIN POSSELT ROAD CLERMONT ROAD JOIN CLERMONT ROAD TURN RIGHT INTO NORTH TO CLERMONT TAXI RANK.</p>
12.11	<p>2206PC21004R00048108 - KWADABEKA TO DURBAN</p> <p>FROM KWADABEKA A TAXI RANK, PASSING KK HOSTEL TURN LEFT INTO NORTH ROAD, TURN RIGHT INTO 3RD AVENUE JOIN DINKELMAN ROAD, JOINING OTTO VOLEK ROAD, JOIN STAPLETON ROAD, JOIN M13, JOIN N3 TURN RIGHT INTO WESTERN FREEWAY, TURN RIGHT INTO GREY STREET TURN LEFT INTO WEST STREET, TURN LEFT INTO ALIWA STREET, TURN LEFT INTO PINE STREET, TURN RIGHT INTO RUSSEL STREET, TURN LEFT INTO LEOPOLD STREET, TO CITY MARKET, UNIVERSITY AVENUE TURN RIGHT INTO RANK NO. 231 WARWICK AVENUE AND RETURN WITH WARWICK AVENUE TURN LEFT INTO CANNONGATE ROAD ALONG N3 OFF RAMP AND USING THE SAME ROUTE IN THE OPPOSITE DIRECTION AND PROCEED TO KWA-DABEKA "A" TAXI RANK.</p>
12.12	<p>2206PC21004R00048109 - KWADABEKA A TO DURBAN</p> <p>FROM KWADABEKA A TAXI RANK, PASSING KK HOSTEL TURN LEFT INTO NORTH ROAD, TURN RIGHT INTO 3RD AVENUE JOIN DINKELMAN ROAD, JOINING OTTO VOLEK ROAD, JOIN STAPLETON ROAD, JOIN M13, JOIN N3 TURN RIGHT INTO WESTERN FREEWAY, TURN RIGHT INTO GREY STREET TURN LEFT INTO WEST STREET, TURN LEFT INTO ALIWA STREET, TURN LEFT INTO PINE STREET, TURN RIGHT INTO RUSSEL STREET, TURN LEFT INTO LEOPOLD STREET, TO CITY MARKET, UNIVERSITY AVENUE TURN RIGHT INTO RANK NO. 231 WARWICK AVENUE AND RETURN WITH WARWICK AVENUE TURN LEFT INTO CANNONGATE ROAD ALONG N3 OFF RAMP AND USING THE SAME ROUTE IN THE OPPOSITE DIRECTION AND PROCEED TO KWA-DABEKA "A" TAXI RANK.</p>
12.13	<p>2206PC21004R00048111 - KWADABEKA D TO DURBAN</p> <p>FROM KWA-DABEKA D TAXI RANK, PASSING KWA-DABEKA CLINIC TURN RIGHT INTO NORTH ROAD TURN RIGHT INTO 3RD AVENUE JOIN DINKELMAN ROAD, JOIN OTTO VOLEK ROAD JOIN STAPLETON ROAD, TURN LEFT TO M13 JOIN WESTERN FREE WAY, TURN RIGHT INTO GREY STREET TURN LEFT INTO WEST STREET TURN LEFT INTO ALIWA STREET TURN LEFT INTO PINE STREET, TURN RIGHT INTO RUSSEL STREET TURN LEFT INTO LEOPOLD STREET TURN RIGHT INTO CITY MARKET UNIVERSITY AVENUE TURN RIGHT INTO RANK NO.231 WARWICK AVENUE AND RETURN WITH WARWICK AVENUE TURN LEFT INTO CANNONGATE ROAD ALONG N3 OFF RAMP AND USING THE SAME ROUTE IN THE OPPOSITE DIRECTION AND PROCEED TO KWA-DABEKA "D" TAXI RANK.</p>
12.14	<p>2206PC21004R00048112 - KWADABEKA KK HOSTEL TO DURBAN</p> <p>FROM KK TAXI RANK TURN LEFT INTO NORTH ROAD TURN RIGHT INTO 12TH STREET JOIN DINKELMAN ROAD OTTO VOLEK ROAD JOIN STAPLETON ROAD TURN RIGHT INTO M13 JOIN N3 TURN RIGHT INTO WESTERN FREEWAY, TURN RIGHT INTO GREY STREET TURN LEFT INTO WEST STREET TURN LEFT INTO ALIWA STREET TURN LEFT INTO PINE STREET, TURN RIGHT INTO RUSSEL STREET, TURN LEFT INTO LEOPOLD STREET, TO CITY MARKET, UNIVERSITY AVENUE TURN RIGHT INTO RANK NO.231/ WARWICK AVENUE AND RETURN WITH WARWICK AVENUE TURNING LEFT INTO CANNONGATE ROAD ALONG N3 OFF RAMP AND USING THE SAME ROUTE PROCEEDING TO KK HOSTEL TAXI RANK.</p>
12.15	<p>2206PC2206LS00050241 - KWADABEKA D TO DURBAN</p> <p>FROM KWADABEKA D TAXI RANK, PASSING KWADABEKA CLINIC TURN RIGHT INTO NORTH ROAD, TURN RIGHT INTO 3RD AVENUE, JOIN DINKLEMAN ROAD, JOIN OTTO VOLEK ROAD, JOIN STAPLETON ROAD, TURN LEFT TO M13, JOIN N3, WESTERN FREE WAY, TURN RIGHT INTO GREY STREET, TURN LEFT INTO WEST STREET, TURN LEFT INTO ALIWA STREET, TURN LEFT INTO PINE STREET, TURN RIGHT INTO RUSSEL STREET, TURN LEFT INTO LEOPOLD STREET, TURN RIGHT INTO CITY MARKET, UNIVERSITY AVENUE, TURN RIGHT INTO RANK NO. 231 WARWICK AVENUE AND RETURN WITH WARWICK AVENUE, TURN LEFT INTO CANNONGATE ROAD ALONG N3 OFF RAMP AND USING THE SAME ROUTE IN THE OPPOSITE DIRECTION AND PROCEED TO KWADABEKA D TAXI RANK.</p>
12.16	<p>2206PC2206LS00050243 - KK HOSTEL TO DURBAN</p> <p>FROM KK TAXI RANK TURN LEFT INTO NORTH ROAD, TURN RIGHT INTO 12TH STREET JOIN DINKELMAN ROAD JOIN OTTO VOLEK ROAD, JOIN STAPLETON ROAD, TURN RIGHT INTO M13 JOIN N3, TURN RIGHT INTO WESTERN FREEWAY, TURN RIGHT INTO GREY STREET, TURN LEFT INTO WEST STREET, TURN LEFT INTO ALIWA STREET, TURN LEFT INTO PINE STREET, TURN RIGHT INTO RUSSEL STREET, TURN LEFT INTO LEOPOLD STREET, TO CITY MARKET, UNIVERSITY AVENUE, TURN RIGHT INTO RANK NO. 231/ WARWICK AVENUE AND RETURN WITH WARWICK AVENUE TURNING LEFT INTO CANNONGATE ROAD ALONG N3 OFF RAMP AND USING THE SAME ROUTE PROCEEDING TO KK HOSTEL TAXI RANK.</p>



transport

Department:
Transport
Province of KwaZulu-Natal

GAZETTE

LGKZNG15-2020-NOV

REGION: ALL

12.17	2206PC2206R400048114 - KWADABEKA KK TO WESTMEAD	FROM KK TAXI RANK TURN LEFT INTO NORTH ROAD, TURN RIGHT INTO 12TH STREET, JOIN DINKELMAN ROAD TURN RIGHT INTO SHEPSTONE ROAD TURN LEFT INTO CROMPTON STREET TURN RIGHT INTO LAUTH STREET TURN LEFT INTO GLENUGIE ROAD TURN RIGHT INTO OLD MAIN ROAD, RICHMOND ROAD TURN RIGHT INTO TRAFFORD STREET JOIN GOODWOOD ROAD TURN LEFT INTO MAHOGANY ROAD TO A DESIGNATED TAXI STOP AND RETURN ALONG THE SAME ROUTE TO KK TAXI RANK. (11) KK TO WESTMEAD / METROFILE FROM KK TAXI RANK TURN LEFT INTO NORTH ROAD TURN RIGHT INTO 12TH STREET JOIN DINKELMAN ROAD TURN RIGHT INTO SHEPSTONE ROAD TURN RIGHT INTO CROMPTON STREET TURN RIGHT INTO LAUGHT STREET TURN LEFT INTO GLENUGIE ROAD TURN RIGHT INTO OLD MAIN ROAD RICHMOND ROAD TURN RIGHT INTO TRAFFORD STREET JOIN HILLCLIMB ROAD TO MONZA ROAD TO A DESIGNATED TAXI STOP AND RETURN ALONG THE SAME ROUTE TO KK TAXI RANK. (111) KK TO WESTMEAD / BAKERY FROM KK TAXI RANK TURN LEFT INTO NORTH ROAD, TURN RIGHT INTO 3RD AVENUE JOIN DINKELMAN ROAD TURN RIGHT INTO SHEPSTONE ROAD TURN RIGHT INTO CROMPTON STREET TURN RIGHT INTO LAUGHT ROAD, TURN LEFT INTO GLENUGIE ROAD, TURN RIGHT INTO OLD MAIN ROAD RICHMOND ROAD TURN RIGHT INTO ALEXANDE ROAD, TURN LEFT INTO MALCOM ROAD TURN RIGHT INTO CIRCUIT ROAD TURN RIGHT INTO CLARK ROAD TURN LEFT INTO ALEXANDER ROAD TO A DESIGNATED TAXI STOP AND RETURN ALONG THE SAME ROUTE TO KK TAXI RANK.
12.18	2206PC2206RK00048107 - KWADABEKA TO PINETOWN	FROM KWADABEKA A TAXI RANK, PASSING KK HOSTEL TURN LEFT INTO NORTH ROAD, TURN LEFT INTO 3RD AVENUE, JOINING DINKELMAN ROAD, TURN RIGHT INTO SHEPSTONE ROAD, TURN RIGHT INTO CROMPTON STREET, TURN RIGHT INTO UNION LANE, TURN LEFT INTO GLENUGIE ROAD JOINING MOODIE STREET, TURN LEFT INTO HILL STREET, INTO HILL STREET TAXI RANK AND RETURN WITH HILL STREET, TURN LEFT INTO MOODIE STREET JOIN STREET JOIN GLENUGIE ROAD TURN RIGHT INTO LAUTH STREET, TURN LEFT INTO CROMPTON STREET, TURN LEFT INTO SHEPSTONE ROAD TURN RIGHT INTO DINKELMAN ROAD TURN LEFT INTO NORTH ROAD, AND PROCEED TO KWA-DABEKA "A" TAXI RANK.
12.19	2206PC2206RK00048110 - KWADABEKA TO PINETOWN	FROM KWA-DABEKA D TAXI RANK. PASSING KWA-DABEKA CLINIC TURN RIGHT INTO NORTH ROAD, TURN RIGHT INTO 3RD AVENUE JOIN DINKELMAN ROAD, TURN RIGHT INTO SHEPSTONE ROAD, TURN RIGHT INTO CROMPTON STREET, TURN RIGHT INTO UNION LANE, TURN LEFT INTO GLENUGIE ROAD JOIN MOODIE STREET, TURN RIGHT INTO HILL STREET, INTO HILL TAXI RANK AND RETURN WITH HILL STREET, TURN LEFT INTO MOODIE STREET JOIN GLENUGIE ROAD, TURN RIGHT INTO LAUTH STREET, TURN LEFT INTO CROMPTON STREET, TURN LEFT INTO SHEPSTONE ROAD, TURN RIGHT INTO DINKELMAN ROAD, TURN LEFT INTO 1ST AVENUE LEFT INTO NORTH ROAD AND PROCEED TO KWA-DABEKA "D" TAXI RANK.
12.20	2206PC2206RK00048113 - KWADABEKA KK HOSTEL TO PINETOWN	FROM KK RANK TURN LEFT INTO NORTH ROAD TURN RIGHT INTO 12TH STREET JOIN DINKELMAN ROAD TURN RIGHT INTO SHEPSTONE ROAD TURN RIGHT INTO CROMPTON STREET TURN RIGHT INTO UNION LANE TURN LEFT INTO GLENUGIE ROAD JOIN MOODIE STREET TURN LEFT INTO HILL STREET INTO HILL STREET TAXI RANK AND RETURN WITH HILL STREET TURN LEFT INTO MOODIE STREET JOIN GLENUGIE ROAD TURN RIGHT INTO LAUTH STREET TURN LEFT INTO CROMPTON STREET TURN LEFT INTO SHEPSTONE ROAD TURN RIGHT INTO DINKELMAN ROAD TURN RIGHT INTO 1ST AVENUE TURN LEFT INTO NORTH ROAD TURN RIGHT INTO AND INTO KK TAXI RANK.
12.21	2206PC2206RK00050236 - KWADABEKA A TO PINETOWN	FROM KWADABEKA A TAXI RANK, PASSING KK HOSTEL TURN LEFT INTO NORTH ROAD, TURN LEFT INTO 3RD AVENUE JOINING DINKELMAN ROAD, TURN RIGHT INTO SHEPSTONE ROAD, TURN RIGHT INTO CROMPTON STREET, TURN RIGHT INTO UNION LANE, TURN LEFT INTO GLENUGIE ROAD JOINING MOODIE STREET, TURN LEFT INTO HILL STREET, INTO HILL TAXI RANK AND RETURN WITH HILL STREET, TURN LEFT INTO MOODIE STREET JOIN GLENUGIE ROAD TURN RIGHT INTO LAUTH STREET, TURN LEFT INTO CROMPTON STREET, TURN LEFT INTO SHEPSTONE ROAD TURN RIGHT INTO DINKELMAN ROAD TURN LEFT INTO NORTH ROAD, AND PROCEED TO KWA-DABEKA A TAXI RANK.
12.22	2206PC2206RK00050238 - KWADABEKA D TO PINETOWN	FROM KWA DABEKA, D TAXI RANK, PASSING KWA- DABEKA CLINIC TURN RIGHT INTO NORTH ROAD, TURN RIGHT INTO 3RD AVENUE JOIN DINKELMAN ROAD, TURN RIGHT INTO SHEPSTONE ROAD, TURN RIGHT INTO CROMPTON STREET, TURN RIGHT INTO UNION LANE, TURN LEFT INTO GLENUGIE ROAD JOIN MOODIE STREET, TURN RIGHT INTO HILL STREET, INTO HILL TAXI RANK AND RETURN WITH HILL STREET, TURN LEFT INTO MOODIE STREET JOIN GLENUGIE ROAD, TURN RIGHT INTO LAUTH STREET, TURN LEFT INTO CROMPTON STREET, TURN LEFT INTO SHEPSTONE ROAD, TURN RIGHT INTO DINKELMAN ROAD, TURN LEFT INTO 1ST AVENUE, LEFT INTO NORTH ROAD AND PROCEED TO KWA DABEKA "D" TAXI RANK.
12.23	2206PC2206RK00050246 - KK HOSTEL TO PINETOWN	FROM KK RANK TURN LEFT INTO NORTH ROAD, TURN RIGHT INTO 12TH STREET, JOIN DINKELMAN ROAD, TURN RIGHT INTO SHEPSTONE ROAD, TURN RIGHT INTO CROMPTON STREET, TURN RIGHT INTO UNION LANE, TURN LEFT INTO GLENUGIE ROAD, JOIN MOODIE STREET, TURN LEFT INTO HILL STREET INTO HILL STREET TAXI RANK AND RETURN WITH HILL STREET, TURN LEFT INTO MOODIE STREET, JOIN GLENUGIE ROAD, TURN RIGHT INTO LAUTH STREET, TURN LEFT INTO CROMPTON STREET, TURN LEFT INTO SHEPSTONE ROAD, TURN RIGHT INTO DINKELMAN ROAD, TURN RIGHT INTO 1ST AVENUE, TURN LEFT INTO NORTH ROAD, TURN RIGHT INTO AND INTO KK TAXI RANK.
12.24	2206PC2206RK00050247 - KK HOSTEL TO WESTMEAD	FROM KK TAXI RANK TURN LEFT INTO NORTH ROAD, TURN RIGHT INTO 12TH STREET, JOIN DINKELMAN ROAD, TURN RIGHT INTO SHEPSTONE ROAD, TURN LEFT INTO CROMPTON STREET, TURN RIGHT INTO LAUTH STREET, TURN LEFT INTO GLENUGIE ROAD, TURN RIGHT INTO OLD MAIN ROAD, RICHMOND ROAD, TURN RIGHT INTO TRAFFORD STREET, JOIN GOODWOOD ROAD, TURN LEFT INTO MAHOGANY ROAD TO A DESIGNATED TAXI STOP AND RETURN ALONG THE SAME ROUTE TO KK TAXI RANK. FROM KK TAXI RANK TURN LEFT INTO NORTH ROAD, TURN RIGHT INTO 12TH STREET JOIN DINKELMAN ROAD, TURN RIGHT INTO SHEPSTONE ROAD, TURN RIGHT INTO CROMPTON STREET, TURN RIGHT INTO LAUGHT STREET, TURN LEFT INTO GLENUGIE ROAD, TURN RIGHT INTO OLD MAIN ROAD, RICHMOND ROAD, TURN RIGHT INTO TRAFFORD STREET JOIN HILLCLIMB ROAD, TO MONZA ROAD TO A DESIGNATED TAXI STOP, AND RETURN ALONG THE SAME ROUTE TO KK TAXI RANK. FROM KK TAXI RANK TURN LEFT INTO NORTH ROAD, TURN RIGHT INTO 3RD AVENUE JOIN DINKELMAN ROAD, TURN RIGHT INTO SHEPSTONE ROAD, TURN RIGHT INTO CROMPTON STREET, TURN RIGHT INTO LAUGHT ROAD, TURN LEFT INTO GLENUGIE ROAD, TURN RIGHT INTO OLD MAIN ROAD, RICHMOND ROAD, TURN RIGHT INTO ALEXANDER ROAD, TURN LEFT INTO MALCOM ROAD, TURN RIGHT INTO CIRCUIT ROAD, TURN RIGHT INTO CLARK ROAD, TURN LEFT INTO ALEXANDER ROAD TO A DESIGNATED TAXI STOP, AND RETURN ALONG THE SAME ROUTE TO KK TAXI RANK.
12.25	2206RK2206RK00050231 - CHARTER SERVICE	FROM CLERMONT TAXI RANK WITHIN THE PROVINCE OF KZN ONLY.NO PICKING OR SETTING DOWN OF PASSENGERS EN ROUTE.

**transport**

Department:
Transport
Province of KwaZulu-Natal

GAZETTE**LGKZNG15-2020-NOV****REGION: ALL**

12.26 | 220BGR220BGR00194094 - EMTSHEBHENI PICK UP POINTS.

PICK UP POINT ONE.

FROM EMTSHEBHENI TAXI RANK ON M25 PROCEED TO P138 LEFT TO KING BHEKUZULU ROAD, PROCEED TO NAMIBIA FROM NAMIBIA BACK TO BHEKUZULU ROAD, JOIN P138, TURN RIGHT TO M25 AND BACK EMTSHEBHENI TAXI RANK.

PICK UP POINT TWO.

FROM EMTSHEBHENI TAXI RANK ON M25, STRAIGHT TO P138, LEFT TO DALMENY MAIN ROAD UNTIL EMEPHINI DAM, FROM EMEPHINI DAM BACK TO DALMENY MAIN ROAD TURN RIGHT TO P138 JOIN M25 BACK TO EMTSHEBHENI TAXI RANK.

PICK UP POINT THREE.

FROM EMTSHEBHENI TAXI RANK ON M25, STRAIGHT TO P138 TURNING AT THE INTERSECTION P138 AND MOLWENI ROAD AT GWALA'S HOUSE BACK TO P138 JOIN M25 BACK TO EMTSHEBHENI TAXI RANK.



transport

Department:
Transport
Province of KwaZulu-Natal

GAZETTE

LGKZNG15-2020-NOV

REGION: ALL

1) Application Number: APP0125091	2) Gazette Number: LGKZNG15-2020-NOV
3) Applicant: P RAMJEETH ID NO. 5111085151082 Association: PHOENIX TAXI ASSOCIATION	4) Applicant Address: 148 LONGCROFT DRIVE LONGCROFT PHOENIX 4068
5) Existing Licence Holder: NOT APPLICABLE ID NO. NOT APPLICABLE	6) Existing Licence Holder Address: NOT APPLICABLE
7) Type of application: NEW OPERATING LICENCE	8) Operating Licence Number: 373434
9) Vehicle Type: MINIBUS TAXI	10) 1 X 9-16 (SEATED) + 0 (STANDING)
11) Region: GREATER NORTH	
12.1	KZPRERC2759398 - PHOENIX INNER CIRCLE ROUTE UNIT 1 – UNIT 13 FROM PHOENIX TAXI RANK NO.86 INTO PANDORA ROAD, PICK UP PASSENGERS, LEFT TO LONGCROFT ROAD, PICK UP PASSENGERS, RIGHT TO PHOENIX HIGHWAY, PICK UP PASSENGERS, RIGHT TO LONG BURY, PICK UP PASSENGERS, CROSS PHOENIX HIGHWAY TO LENHAM DRIVE PICK UP PASSENGERS, LEFT TO FERNHAM DRIE, PICK UP PASSENGERS INTO INDUSTRIAL PARK DRIVE PICK UP PASSENGERS LEFT TO HUNSLET DRIVE PICK UP PASSENGERS, RIGHT TO ABERDARE DRIVE PICK UP PASSENGERS RIGHT TO PHOENIX HIGHWAY, PICK UP PASSENGERS TO HILLHEAD DRIVE RIGHT TO WHITE HOUSE AND RETURN TO PHOENIX ON THE SAME ROUTE.
12.2	KZPRERC2759447 - INNER CIRCLE UNIT 1, 2, 3, 4, 7 AND 8 FROM PHOENIX TAXI RANK NO.86, LEFT TO LONGCROFT PICK UP PASSENGERS, RIGHT TO PHOENIX HIGHWAY PICK UP PASSENGERS, RIGHT TO RIDGECROFT DRIVE PICK UP PASSENGERS, RIGHT TO LONGBURY DRIVE PICK UP PASSENGERS, LEFT TO CROFTBURY DRIVE PICK UP PASSENGERS, LEFT TO EASTBURY DRIVE PICK UP PASSENGERS, RIGHT TO WHITE HOUSE SHOPPING CENTRE. FROM WHITE HOUSE SHOPPING CENTRE INTO R103 LEFT INTO PHOENIX HIGHWAY, LEFT TO GREENBURY DRIVE, LEFT TO DALEVIEW DRIVE, LEFT TO STONEBRIDGE DRIVE, LEFT TO RISEGATE DRIVE, LEFT TO STONEBRIDGE DRIVE AGAIN, RIGHT TO GREENBURY DRIVE, LEFT TO TOWER ROAD, LEFT TO CARDINAL ROAD, RIGHT TO STONEBRIDGE DRIVE, LEFT TO ACARA STREET, LEFT TO STONEBRIDGE DRIVE, LEFT TO PHOENIX HIGHWAY, RIGHT TO PANDORA INTO PHOENIX PLAZA TAXI RANK NO.86.
12.3	KZPRERC2759496 - INNER CIRCLE UNIT 1, 2, 3, 4, 5, 6, 7, 8, 9, 10, 11, 12 AND 13 FROM PHOENIX TAXI RANK NO. 86 TO PANDORA ROAD, RIGHT TO LONGCROFT PICK UP PASSENGERS, RIGHT TO LONGBURY DRIVE PICK UP PASSENGERS, INTO LENHAM DRIVE PICK UP PASSENGERS, LEFT TO WHETSTONE DRIVE, PICK UP PASSENGERS, LEFT TO BROOKSTONE DRIVE PICK UP PASSENGERS AND RETURN AT THE CLINIC, PICK UP PASSENGERS, LEFT TO FERNHAM DRIVE PICK UP PASSENGERS, LEFT TO PHOENIX INDUSTRIAL PARK PICK UP PASSENGERS RIGHT TO PHOENIX HIGHWAY PICK UP PASSENGERS LEFT TO CLAYFIELD DRIVE PICK UP PASSENGERS, LEFT TO CRANBROOK DRIVE PICK UP PASSENGERS, RIGHT TO ROCKFORD DRIVE, LEFT TO REDBURY DRIVE, LEFT TO RUSTON PLACE PICK UP PASSENGERS, LEFT TO PHOENIX HIGHWAY PICK UP PASSENGERS, RIGHT TO R103 INTO WHITE HOUSE AND RETURN ON THE SAME ROUTE.
12.4	KZPRERC2759545 - INNER CIRCLE UNTI 13, 14, 15 AND 16 FROM PHOENIX TAXI RANK NO.86, RIGHT TO PANDORA STREET PICK UP PASSENGERS, RIGHT TO PHATHEON STREET PICK UP PASSENGERS, RIGHT TO J G CHAMPION DRIVE PICK UP PASSENGERS, RIGHT TO BRAISFORD AVENUE PICK UP PASSENGERS INTO TATFORD AVENUE PICK UP PASSENGERS, LEFT TO RUEFORD AVENUE PICK UP PASSENGERS, LEFT TO SUNFORD AVENUE PICK UP PASSENGERS, RIGHT TO LENHAM DRIVE PICK UP PASSENGERS, LEFT TO NORTHCROFT AVENUE PICK UP PASSENGERS LEFT TO AVELEN CRESCENT PICK UP PASSENGERS RIGHT TO NEDLEN ROAD PICK UP PASSENGERS, RIGHT TO ESLEEN CRESCENT PICK UP PASSENGERS LEFT TO NORTHCROFT DRIVE PICK UP PASSENGERS, LEFT TO ESLEEN CRESCENT PICK UP PASSENGERS RIGHT TO RUFFLEEN ROAD PICK UP PASSENGERS RIGHT TO LENHAM DRIVE PICK UP PASSENGERS, LEFT TO WESTHAM DRIVE, PICK UP PASSENGERS RIGHT TO HEXHAM ROAD, PICK UP PASSENGERS, LEFT TO IVERHAM ROAD, PICK UP PASSENGERS RIGHT TO CHIPPENHAM ROAD PICK UP PASSENGERS RIGHT TO WESTHAM ROAD PICK UP PASSENGERS AND TURN BACK AT KWAMAMBA STORES ON WESTHAM ROAD, PICK UP PASSENGERS LEFT TO HEXHAM ROAD, PICK UP PASSENGERS LEFT TO BROOKSFERN ROAD, PICK UP PASSENGERS RIGHT TO TOTTENHAM PLACE, PICK UP PASSENGERS LEFT TO HEXHAM, LEFT TO TWICKENHAM PLACE PICK UP PASSENGERS LEFT TO HEXAM, LEFT TO WESTHAM ROAD PICK UP PASSENGERS, LEFT TO LENHAM PICK UP PASSENGERS RIGHT TO JG CHAMPION DRIVE PICK UP PASSENGERS LEFT TO PHOENIX HIGHWAY RIGHT TO PHATHEON INTO PHOENIX PLAZA TAXI RANK NO.86.
12.5	KZPRERC2759594 - PALM VIEW ROUTE INNER CIRCLE UNIT 20, 21, 23 AND 25 FROM PHOENIX PLAZA TAXI RANK NO.86 LEFT TO PERGUSUS ROAD PICK UP PASSENGERS, RIGHT TO PHOENIX HIGHWAY PICK UP PASSENGERS, LEFT TO HANNAFORD DRIVE PICK UP PASSENGERS, RIGHT TO CANEHAVEN DRIVE PICK UP PASSENGERS, RIGHT TO JG CHAMPION DRIVE PICK UP PASSENGERS, LEFT TO PALMVIEW DRIVE PICK UP PASSENGERS, RIGHT TO TRENANCE PARK DRIVE PICK UP PASSENGERS, LEFT TO CENTRAL PARK DRIVE PICK UP PASSENGERS LEFT TO PALMVIEW DRIVE PICK UP PASSENGERS RIGHT TO JG CHAMPION DRIVE PICK UP PASSENGERS, LEFT TO CANEHAVEN DRIVE PICK UP PASSENGERS, LEFT TO HANNAFORD DRIVE PICK UP PASSENGERS RIGHT TO PHOENIX HIGHWAY PICK UP PASSENGERS, LEFT TO LONGCROFT, RIGHT TO PANDORA ROAD TO PHOENIX TAXI RANK NO.86 IN PHOENIX PLAZA.
12.6	KZPRERC2759643 - TERRANCE MANOR ROUTE UNTI 15, 19, 20, 23 AND 24 FROM PHOENIX PLAZA RANK NO.86 PICK UP PASSENGERS, RIGHT TO PANDORA ROAD PICK UP PASSENGERS RIGHT TO PHARTHENON STREET PICK UP PASSENGERS RIGHT TO CHARTFORD DRIVE PICK UP PASSENGERS, RIGHT TO CHARTFORD DRIVE PICK UP PASSENGERS, LEFT TO SUNFORD DRIVE PICK UP PASSENGERS, RIGHT TO ALLENFORD DRIVE PICK UP PASSENGERS, LEFT TO DIPSIDE ROAD PICK UP PASSENGERS, LEFT TO HANNAFORD DRIVE PICK UP PASSENGERS, LEFT TO CANEHAVEN DRIVE PICK UP PASSENGERS, INTO BROOKDALE DRIVE PICKUP PASSENGERS, LEFT TO CARDHAM DRIVE AND RETURN ON CARDHAM DRIVE TO JOIN CRESTBROOK DRIVE, LEFT TO PALMVIEW DRIVE PICK UP PASSENGERS LEFT TO TENANCE PARK DRIVE PICK UP PASSENGERS, RIGHT TO CENTRAL PARK DRIVE PICKUP PASSENGERS, RIGHT TOPALMVIEW DRIVE PICKUP PASSENGERS, RIGHT TO CRESTBROOK DRIVE PICK UP PASSENGERS, LEFT TO BROOKDALE DRIVE PICK UP PASSENGERS TO CANEHAVEN DRIVE PICK UP PASSENGERS, RIGHT TO HANNAFORD DRIVE PICK UP PASSENGERS, RIGHT TO PHOENIX HIGHWAY, PICK UP PASSENGERS, LEFT TO LONGCROFT, RIGHT TO PANDORA STREET TO PHOENIX TAXI RANK NO.86 IN PHOENIX PLAZA.
12.7	KZPRERC2759692 - UNIT 17, 18, 19, 20, 21 AND 22 FROM PHOENIX TAXI RANK NO.86 IN PHOENIX PLAZA, PICK UP PASSENGERS, LEFT TO PARTHENON PICK UP PASSENGERS, RIGHT TO PHOENIX HIGHWAY PICK UP PASSENGERS, LEFT TO STANMORE DRIVE PICK UP PASSENGERS, LEFT TO GROVE END DRIVE PICK UP PASSENGERS, LEFT TO RUDMORE DRIVE PICK UP PASSENGERS, LEFT TO FORESTHAVEN DRIVE PICK UP PASSENGERS, RIGHT TO VIEWHAVEN DRIVE PICK UP PASSENGERS, LEFT TO JG CHAMPION PICK UP PASSENGERS, LEFT TO CANEHAVEN DRIVE PICK UP PASSENGERS, LEFT TO FOREST HAVEN DRIVE PICK UP PASSENGERS, LEFT TO CANEHAVEN DRIVE PICK UP PASSENGERS, LEFT TO FOREST HAVEN DRIVE PICK UP PASSENGERS, RIGHT TO HANNAFORD DRIVE PICK UP PASSENGERS, RIGHT TO PHOENIX HIGHWAY, PICK UP PASSENGERS, LEFT TO LONGCROFT, RIGHT TO PANDORA ROAD TO PHOENIX TAXI RANK IN PHOENIX PLAZA.



transport

Department:
Transport
Province of KwaZulu-Natal

GAZETTE

LGKZNG15-2020-NOV

REGION: ALL

12.8	<p>KZPRERC2759741 - PHOENIX TO VERULAM FROM PHOENIX PLAZA TAXI RANK NO.86 TOPHOENIX HIGHWAY PCIK UP PASSENGER, TO RANK NO.103 PICK UP PASSENGERS, RIGHT TO WHITEHOUSE PICK UP POINT, PICK UP PASSENGERS CONTINUE TO MT EDGECOMBE PICK UP POINT PICK UP PASSENGERS CONTINUE ON R103, LEFT TO M27 (JABU NGCOBO DRIVE) INTO IRELAND STREET VERULAM AND RETURN ON THE SAME ROUTE.</p> <p>PHOENIX TO VERULAM (ALTERNATIVE ROUTE) FROM PHOENIX TAXI RANK NO.86 PICK UP PASSENGERS LEFT TO PEGASUS STREET PICK UP PASSENGERS LEFT TO PHOENIX HIGHWAY PCIK UP PASSENGERS RIGHT TO INDUSTRIAL PARK PICK UP PASSENGERS, RIGHT TO FERNHAM DRIVE PICK UP PASSENGERS, LEFT TO LENHAM DRIVE PICK UP PASSENGERS, LEFT TO JG CHAMPION DRIVE PICK UP PASSENGERS, LEFT TO R102 (GOPALAL HURBANS) RIGHT TO M27, LEFT RO IRELAND STREET TAXI RANK IN VERULAM.</p> <p>RETURN ROUTE FROM IRELAND STREET TAXI RANK IN VERULAM, INTO M27 (JABU NGCOBO) RIGHT TO OLD MAIN ROAD, RIGHT TO PHOENIX PLAZA TAXI RANK IN PHOENIX PLAZA.</p>
12.9	<p>KZPRERC2759790 - PHOENIX TO MT EDGECOMBE FROM PHOENIX TAXI RANK NO.86 IN PHOENIX PLAZA PICK UP PASSENGERS LEFT TO PANDORA STREET PICK UP PASSENGERS LEFT TO PARTHENON PICK UP PASSENGERS RIGHT TO PHOENIX HIGHWAY PICK UP PASSENGERS RIGHT TO R102, LEFT TO SIPHOSETHU ROAD, LEFT TO FLANDERS DRIVE TO FLANDERS MALL IN MT. EDGECOMBE AND RETURN TO PHOENIX PLAZA TAXI RANK NO.86 IN PHOENIX PLAZA ON THE SAME ROUTE.</p>
12.10	<p>KZPRERC2759839 - PHOENIX TO DURBAN FROM PHOENIX TAXI RANK NO.86 IN PHOENIX PLAZA PICK UP PASSENGERS, LEFT TO PANDORA STREET PICK UP PASSENGERS, LEFT TO PARTHENON PICK UP PASSENGERS, RIGHT TOPHOENIX HIGHWAY PICK UP PASSENGERS, RIGHT TO R102, LEFT TO SIPHOSETHU ROAD, LEFT TO FLANDERS DRIVE, INTO M41, RIGHT INTO BRAMFISHER ROAD, LEFT TO SOLDIERS WAY LEFT TO DENNIS HURLEY STREET, LEFT TO INGCUCE STREET, LEFT TO A B XUMA STREET INTO RANK NO.79 IN DURBAN. RANK 39 IN DURBAN FROM BRAMFISHER ROAD LEFT TO GREY STREET LEFT TO PRINCE EDWARD STREET TO RANK NO.39 IN DURBAN AND RETURN TO PHOENIX. RANK 57 IN DURBAN FROM JULIUS NYERERE AVENUE RIGHT TO MARKET ROAD RIGHT TO JOHANNES NKOSI STREET TO RANK 57 IN DURBAN AND RETURN TO PHOENIX. RANK 250 IN DURBAN FROM BRAMFISHER ROAD INTO DAVID WEBSTER STREET RIGHT TO JULIUS NYERERE AVENUE, RIGHT TO MARKET ROAD TAXI RANKNO.250 AND RETURN TO PHOENIX.</p>



transport

Department:
Transport
Province of KwaZulu-Natal

GAZETTE

LGKZNG15-2020-NOV

REGION: ALL

1) Application Number: APP0125118	2) Gazette Number: LGKZNG15-2020-NOV
3) Applicant: HN SHOZI ID NO. 6705060380084 Association: A RANK TAXI ASSOCIATION	4) Applicant Address: 68 ROCKDALE AVENUE WESTVILLE DURBAN KWA-ZULU NATAL 3629
5) Existing Licence Holder: NOT APPLICABLE ID NO. NOT APPLICABLE	6) Existing Licence Holder Address: NOT APPLICABLE
7) Type of application: NEW OPERATING LICENCE	8) Operating Licence Number: NOTAVAILABLE
9) Vehicle Type: MINIBUS	10) 1 X 13 (SEATED) + 0 (STANDING)
11) Region: UTHUNGULU	
12.1	2207XJ11008Z10052062 - A-RANK TO JOHANNESBURG FROM APPROVED A-RANK INTO R34 INTO N11 INTO R23 WANDERERS STREET, PARK CITY TAXI RANK NO.2, JOHANNESBURG DIRECT AND RETURN WITH PASSENGERS.
12.2	2207XJ2202BQ10052061 - A-RANK TO NEWCASTLE FROM APPROVED A-RANK INTO R34 INTO NII KERK HAND INTO VOORTREKKER & PROCEED TO NEWCASTLE TAXI RANK AND RETURN WITH PASSENGERS.
12.3	2207XJ2202EN10052067 - A-RANK TO ESTCOURT FROM APPROVED A-RANK R34, BIYELA STREET, BRYN STREET, OK BAZAAR, HANDSON ROAD, TANNER ROAD, N2, PASS GINGINDLOVU PASS MANDENI PASS TUGELA, MAPHUMULO PASS GREYTOWN ALONG R74 PASS MOOI-RIVER ALONG R622, R103, DIAMOND ROAD, HARDING STREET, ALEXANDER STREET TO ESTCOURT AND RETURN WITH PASSENGERS.
12.4	2207XJ2206LS10052063 - A-RANK TO DURBAN FROM APPROVED A-RANK R34, N2, M27, M4, R102, M17 TO DURBAN STATION AND PASS BEREKA AND RETURN WITH PASSENGERS.
12.5	2207XJ2206WA10052066 - A-RANK TO MANDINI FROM APPROVED A-RANK R34, BRYN STREET INTO OK BAZAAR HANDSON ROAD, TANNER ROAD, N2 PASS GINGINDLOVU AND PROCEED TO MANDENI TAXI RANK AND RETURN WITH PASSENGERS.
12.6	2207XJ2206Y410052058 - A-RANK TO MELMOTH FROM APPROVED A-RANK INTO R34 INTO PIET RETIEF INTO REKENHOLDM INTO VICTORIA STREET TO MELMOTH RANK PICK AND DROP AND RETURN WITH PASSENGERS..
12.7	2207XJ22071T10052057 - A-RANK TO ESHOWE FROM APPROVED A-RANK INTO R34, INTO R66 INTO OSBORN ROAD TO ESHOWE RANK PICK AND DROP AND RETURN WITH PASSENGERS.
12.8	2207XJ2207EP10052065 - A-RANK TO NKANDLA FROM APPROVED A-RANK R34, PIET RETIEF, R226, P503, TO NKANDLA AND RETURN WITH PASSENGERS.
12.9	2207XJ2207J510052059 - A-RANK TO VRYHEID FROM APPROVED A-RANK R34 INTO EAST STREET INTO CHURCH STREET INTO VRYHEID PLAZA PICK AND DROP AND RETURN WITH PASSENGERS.
12.10	2207XJ2207W300052056 - A-RANK TO RICHARDS BAY FROM APPROVED A-RANK INTO R34, INTO JOHN ROSS HIGHWAY TO RICHARDSBAY C.B.D. APPROVED TAXI RANK, RETURN WITH PASSENGERS.
12.11	2207XJ2207XJ00052060 - CHARTER SERVICE FROM A-RANK TAXI RANK TO POINT WITHIN THE PROVINCE OF KZN ONLY. NO PICKING UP OR SETTING DOWN OF PASSENGERS EN ROUTE.
12.12	2207XJ2207XJ00052064 - A-RANK TO EMPANGENI FROM APPROVED A-RANK R34, R68 FORTH LIOS BABANANGU INTO NQUTHU TAXI RANK TO EMPANGENI WITH PASSENGERS.
12.13	2207XJ2207XJ00052068 - A-RANK TO MKUZE FROM APPROVE A-RANK R34 BIYELA STREET, BRYN STREET, OK BAZAAR, UNION STREET, Z.S. M ROAD N2 PASS NSELENI INTO R102 PASS MTUBATUBA ALONG P237 PASS HLUHLUWE AND PROCEED TO MKUZE AND RETURN WITH PASSENGERS.
12.14	290909369000HUM93954 - A-RANK TO ULUNDI FROM APPROVED A-RANK IN EMPANGENI TURN RIGHT MAIN ROAD R34 TURN LEFT BIYELA STREET, TURN RIGHT BRYNE STREET TO OK BAZAAR PICK UP AND DROP OFF, PROCEED TO BIYELA STREET AT THE ROBOT TURN RIGHT TO R34 MAIN ROAD PROCEED TO NKWALINI T JUNCTION. TURN RIGHT TO R66 PROCEED WITH R66, TURN RIGHT TO P/. PROCEED TO ULUNDI TAXI RANK AND RETURN WITH THE SAME ROUTE TO A RANK WITH PASSENGERS.
12.15	290909369000HUM94273 - A-RANK TO KWANGWANASE FROM APPROVED A-RANK IN EMPANGENI TURN RIGHT MAIN ROAD R34 TURN LEFT BIYELA STREET, TURN RIGHT BRYNE STREET TO OK BAZAAR PICK UP AND DROP OFF, PROCEED TO TURN RIGHT TO MAXWELL STREET AT THE ROBOT TURN LEFT TO JOIN R34 PROCEED STRAIGHT AT THE ROBOT TURN LEFT TO JOIN N2 PROCEED TURN RIGHT TO P522/1 PROCEED TO D850 TURN LEFT TO P443 KWA NGWANASE TAXI RANK RETURN WITH ALONG THE SAME ROUTE TO A RANK WITH PASSENGERS.
12.16	290909369000HUM94592 - A-RANK TO MTUBATUBA FROM APPROVED A-RANK IN EMPANGENI TURN RIGHT MAIN ROAD R34 TURN LEFT BIYELA STREET, TURN RIGHT BRYNE STREET TO OK BAZAAR PICK UP AND DROP OFF, PROCEED TO TURN RIGHT TO MAXWELL STREET AT THE ROBOT TURN LEFT TO JOIN R34 PROCEED STRAIGHT AT THE ROBOT TURN LEFT TO JOIN R102 PROCEED TO JOIN N2 FROM THE SOUTH AND TURN RIGHT TO P237 ROAD TO MTUBATUBA THEN TURN LEFT TO RIVERVIEW ROAD TURN RIGHT TO INYATHI ROAD TO MTUBATUBA RANK AND RETURN ALONG THE SAME ROUTES TO A RANK WITH PASSENGERS.



transport

Department:
Transport
Province of KwaZulu-Natal

GAZETTE

LGKZNG15-2020-NOV

REGION: ALL

12.17	290909369000HUM94911 - A-RANK TO TONGAAT
	FROM APPROVED A-RANK IN EMPANGENI TURN RIGHT MAIN ROAD R34, TURN LEFT BIYELA STREET, TURN RIGHT BRYNE STREET TO OK BAZAAR PICK UP AND DROP OFF, PROCEED TO MAXWELL STREET AT THE ROBOT TURN LEFT TO JOIN R34 MAIN ROAD AT THE ROBOT (JOHN ROSS HIGHWAY), TURN RIGHT TO JOIN N2 PROCEED WITH N2 TURN LEFT OFF RAMP BEFORE TONGAAT PLAZA (TOLLGATE), TURN RIGHT TO WATSON HIGHWAY PROCEED TO TONGAAT TAXI RANK AND RETURN ALONG THE SAME ROUTE TO A RANK WITH PASSENGERS
12.18	KZPRERC2724951 - A-RANK TO NHLABANE
	FROM APPROVED A-RANK EMPANGENI TURN LEFT INTO MAIN ROAD R34 TURN RIGHT INTO MAXWELL STREET AT THE ROBOT TURN LEFT MAIN LEFT ROAD R34 PROCEED, AT MINIBUS STOP PICK AND DROP OFF JOHN ROSS BUSINESS INTERCHANGE PARKS, PROCEED MAIN ROAD R34 AT MINIBUS STOP AND DROP OFF MERENSEE PROCEED TO NHLABANE TAXI RANK ALONG R34 AND RETURN USING SIMILAR ROUTE.
12.19	KZPRERC2725000 - A-RANK TO JOHN ROSS INTERCHANGE BUSINESS PARK
	FROM APPROVED A-RANK TURN RIGHT MAIN ROAD R34, PROCEED TO JOHN-ROSS HIGHWAY TURN LEFT TO JOHN ROSS ECOJUNCTION PICK AND DROP THEN RETURN TO A-RANK WITH PASSENGERS USING THE SAME ROUTE.
12.20	KZPRERC2725049 - A-RANK TO QALAKABUSHA (CORRECTIONAL SERVICES)
	FROM APPROVED A-RANK IN EMPANGENI TURN LEFT MAIN ROAD R34 PROCEED, OUTSIDE QALAKABUSHA (CORRECTIONAL SERVICES) PICK AND DROP TURN LEFT TO GWALAGWALA AVENUE THEN TURN LEFT PRESIDENT SWART AVENUE PICK AND DROP AT JUBA CRESCENT PROCEED TO NDLANZI CRESCENT PICK AND DROP AND PROCEED TO NKANKANE STREET PICK AND DROP AND RETURN TO A-RANK WITH PASSENGERS USING THE SAME ROUTE.
12.21	KZPRERC2725098 - A-RANK TO GARDEN CLINIC/NPA
	FROM APPROVED A-RANK IN EMPANGENI TURN RIGHT MAIN ROAD R34 TURN LEFT TO BIYELA STREET AT MINIBUS STOP PICK AND DROP THEN PROCEED WITH BIYELA STREET OUTSIDE GARDEN CLINIC PICK AND DROP AND THEN TURN RIGHT TO UKULA STREET AT THE FOURWAY STOP THEN TURN RIGHT TO UNION STREET AND PROCEED, AT THE MINISTOP PICK AND DROP OUTSIDE THE NPA HOSPITAL AND RETURN TO A-RANK USING THE SAME ROUTE.
12.22	KZPRERC2725147 - A-RANK TO EMPANGENI RAIL
	FROM APPROVED RANK A-RANK TURN RIGHT MAIN ROAD R34, AT THE ROBOT TURN RIGHT THEN TURN RIGHT TO REX HENDERSON PICK AND DROP OFF AT MINIBUS STOP BEFORE ENGEN GARAGE PROCEED & TURN LEFT INTO THURNBULL STREET, TURN RIGHT TO MAIN ROAD R34, PROCEED TO TURN RIGHT AT THE ROBOT INTO TURNER ROAD PROCEED TO EMPANGENI RAIL RANK (B-RANK) AND RETURN TO A-RANK WITH PASSENGERS USING THE SIMILAR ROUTES.
12.23	KZPRERC2725196 - A-RANK TO ZIDEDELE (ALTERNATIVE 1)
	FROM APPROVED A-RANK IN EMPANGENI TURN RIGHT TO MAIN ROBOT TURN LEFT R102 PROCEED THEN TURN LEFT TO ZSM ROAD STOP TURN RIGHT TO NKULULEKO ROAD PICK AND DROP ZWELETHU TURN RIGHT TO CELINHLANHLA ROAD PICK AND DROP TURN RIGHT TO BACK USING THE SAME ROUTES WITH PASSENGERS.
	A-RANK TO ZIDEDELE
	FROM APPROVED RANK A-RANK IN EMPANGENI TURN RIGHT MAIN ROAD R34, TURN LEFT TO MAXWELL STREET AT THE ROBOT TURN LEFT TO COMMERCIAL STREET, TURN TO BIYELA STREET AT THE MINIBUS STOP PICK AND DROP PROCEED, TURN RIGHT TO MTUBATUBA ROAD CROSS AT FOUR WAY TO JOIN HOSPITAL STREET PROCEED TO TRUSH DRIVE THEN TURN RIGHT TO ZSM ROAD PICK AT DROP AT THE MINIBUS STOP, TURN LEFT NKULULEKO ROAD PICK AND DROP, CELINHLANHLA STREET THEN TURN RIGHT TO SINOBOLE STREET, PICK AND DROP AT THE MINIBUS STOP AND RETURN TO A-RANK USING THE SAME ROUTE.
12.24	KZPRERC2725245 - A-RANK TO NONGOMA (ALTERNATIVE 1)
	FROM APPROVED A-RANK IN EMPANGENI TURN RIGHT INTO R34 GO STRAIGHT WITH MAIN ROAD R34 TURN LEFT INTO R102 PROCEED TO JOIN N2 GO STRAIGHT WITH N2, TURN LEFT TO JOIN R618 TOWARDS NONGOMA PASS HLABISA GO STRAIGHT TO NONGOMA TAXI RANK AND RETURN BACK TO A-RANK WITH ALONG THE SAME ROUTE.
12.25	KZPRERC2725294 - A-RANK TO NONGOMA (ALTERNATIVE 2)
	FROM APPROVED A-RANK TURN RIGHT MAIN ROAD R34, STRAIGHT WITH R34 INTO MAIN ROAD R34, TURN RIGHT TO P700 GO STRAIGHT ALONG P700 THEN TURN RIGHT INTO R66 THROUGH ULUNDI STRAIGHT TO NONGOMA TAXI RANK PICK UP AND RETURN WITH PASSENGERS USING THE SAME ROUTE.
12.26	KZPRERC2725343 - A-RANK TO PIETERMARITZBURG
	FROM APPROVED A-RANK IN EMPANGENI TURN INTO R34 GO STRAIGHT WITH MAIN ROAD R34 AT THE ROBOT (JOHN-ROSS HIGHWAY) TURN RIGHT TO JOIN N2 GO STRAIGHT WITH N2 TURN LEFT OFF RAMP TO JOIN N3 PROCEED ALONG N3 KEEP LEFT INTO DURBAN ROAD BE COMING CHIEF ALBERT LUTHULI STREET PROCEED TURN RIGHT INTO LANGALIBALELE STREET TURN LEFT TO PIETERMARITZBURG TAXI RANK PICK UP AND RETURN WITH PASSENGERS TO A-RANK USING THE SAME ROUTES.
12.27	KZPRERC2725392 - A-RANK TO DUNDEE
	FROM APPROVED RANK A-RANK TURN RIGHT MAIN ROAD R34 GO STRAIGHT WITH R34 AT NKWALINI T-JUNCTION TURN RIGHT R66 GO STRAIGHT THEN TURN LEFT INTO R68 PASS BABANANGO PROCEED ALONG R68 PASS NQUTHU PROCEED ALONG R68 AND TURN LEFT INTO R33 AND PROCEED TURN RIGHT INTO DUNDEE TAXI RANK AND RETURN WITH PASSENGERS TO A-RANK USING THE SAME ROUTES.
12.28	KZPRERC2725441 - A-RANK TO LADYSMITH
	FROM APPROVED RANK A-RANK TURN RIGHT INTO R34 GO STRAIGHT WITH MAIN ROAD R34 AT NKWALINI T-JUNCTION TURN RIGHT R66 GO STRAIGHT THEN, TURN LEFT INTO R63 PASS BABANANGO PROCEED ALONG R68 PASS NQUTHU PROCEED ALONG R68 PASS DUNDEE AND TURN LEFT INTO R602 PROCEED WITH R602 ALONG TURN LEFT INTO N11 PROCEED ALONG INTO CRAW SHOW ROAD PROCEED INTO LYEEL STREET AND TURN LEFT INTO LADYSMITH TAXI RANK AND RETURN WITH PASSENGERS USING THE SAME ROUTE.



transport

Department:
Transport
Province of KwaZulu-Natal

GAZETTE

LGKZNG15-2020-NOV

REGION: ALL

1) Application Number: APP0125120	2) Gazette Number: LGKZNG15-2020-NOV
3) Applicant: LP GUMBI ID NO. 7006200733087 Association: PINETOWN TAXI OWNERS ASSOC.(HILL STREET)	4) Applicant Address: E1306 MILKYWAY ROAD DASSENHOEH 3610
5) Existing Licence Holder: TS GUMBI ID NO. 6307025365084	6) Existing Licence Holder Address: P.O. BOX 544 BOTHAS HILL, PINETOWN KWA ZULU NATAL KWA-ZULU NATAL 3604
7) Type of application: DECEASED TRANSFER AND NEW OPERATING LICENCE	8) Operating Licence Number: LKNKZN0146085
9) Vehicle Type: MINIBUS TAXI	10) 1 X 9-16 (SEATED) + 0 (STANDING)
11) Region: DURBAN WEST	
12.1	<p>2206RK22065P00049688 - PINETOWN TO HAMMARSDALE</p> <p>1.1. FROM PINETOWN HILL STREET TAXI RANK TURN RIGHT HILL STREET THEN JOINING ANDERSON ROAD - TURN LEFT AT THE ROBOT INTO OLD MAIN RD, RIGHT INTO M13 PROCEED TO KLOOF TAXI STOP-DROPPING -TO GILLITS TAXI STOP DROPPING AND PICKING UP PASSENGERS- TO EMBERTON TAXI STOP DROPPING AND PICKING UP PASSENGERS -TO POLO PONY TAXI STOP DROPPING AND PICKING UP PASSENGERS JOIN N3- TO CLIFFDALE TAXI STOP DROPPING AND PICKING UP PASSENGERS -ON THE N3 AT THE HAMMARSDALE INTERCHANGE TURN LEFT INTO P385 PASS WALLERS GARAGE TAXI STOP DROPPING AND PICKING UP PASSENGERS-HAMMARSDALE (WEBBER) TAXI STOP DROPPING AND PICKING UP PASSENGERS-CROSS THE BRIDGE TOWARDS MPUMALANGA T/SHP TURN LEFT TO UNIT 6(H) TAXI STOP DROPPING AND PICKING UP PASSENGERS- TO UNIT 3 (C) TAXI STOP DROPPING AND PICKING UP PASSENGERS UNIT 4(D) TAXI STOP DROPPING AND PICKING UP PASSENGERS-UNIT 1 (A), BACK TO MPUMALANGA TAXI RANK DROPPING AND PICKING UP PASSENGERS AND RETURN TO PINETOWN TAXI RANK ALONG THE SAME ROUTE.</p> <p>NB : ROUTE TO BE OPERATED STRICTLY IN ACCORDANCE WITH AGREEMENT WITH MPUMALANGA TAXI ASSOCIATION – LIMITED TO 37 VEHICLES PER DAY.</p> <p>1.2 PINETOWN TAXI RANK TO HAMMARSDALE INDUSTRIAL AREA.</p> <p>FROM PINETOWN HILL STREET TAXI RANK, RIGHT HILL STREET THEN JOINING ANDERSON ROAD TURN LEFT INTO OLD MAIN RD PROCEED AND TURN RIGHT INTO M13 PASS KLOOF, DROPPING AND PICKING UP PASSENGERS, TO MAYTIME, DROPPING AND PICKING UP PASSENGERS, TO GILLITS DROPPING AND PICKING UP PASSENGERS, TO EMBERTON DROPPING AND PICKING UP PASSENGERS, TO POLO PONY DROPPING AND PICKING UP PASSENGERS- JOINING N3 CLIFFDALE TAXI STOP DROPPING AND PICKING UP PASSENGERS, AND RETURN TO N3 AND PROCEED TO HAMMARSDALE INTERCHANGE, LEFT INTO P385 DROPPING AND PICKING UP PASSENGERS, TO WALLERS GARAGE, DROPPING AND PICKING UP PASSENGERS, TURN LEFT TOWARDS HAMMARSDALE INDUSTRIAL AREA, DROPPING AND PICKING UP PASSENGERS, TURN RIGHT TO HAMMARSDALE SHOPPING CENTRE DROPPING AND PICKING UP PASSENGERS, TURN RIGHT TO UMLABA VILLAGE, DROPPING AND PICKING UP PASSENGERS, RETURN BACK TO PINETOWN ALONG THE SAME ROUTE DROPPING AND PICKING UP PASSENGERS AND RETURN ALONG THE SAME ROUTE IN REVERSE.</p> <p>NB : ROUTE TO BE OPERATED STRICTLY IN ACCORDANCE WITH AGREEMENT WITH MPUMALANGA TAXI ASSOCIATION – LIMITED TO 37 VEHICLES PER DAY.</p>
12.2	<p>2206RK2209WC00049689 - PINETOWN TO ISIPINGO</p> <p>FROM PINETOWN HILL STREET TAXI RANK SAME AS UMLAZI NMR UP TO N2, LEFT EXIT 154 LEFT INTO GRIMSBY ROAD, PASS CLAIRWOOD HOSPITAL TAXI STOP, DROPPING PASSENGERS-TAKE RIGHT INTO M30/SOUTH COAST ROAD, LEFT INTO PRINCE MCWAYIZENI DRIVE, LEFT INTO OLD SOUTH COAST ROAD, LEFT INTO R102 DROPPING PASSENGERS, BECOMING JEFFELS ROAD, LEFT ALONG JEFFELS ROAD, RIGHT INTO OLD MAIN ROAD AND RANK AT THE INTERSECTION OF OLD MAIN ROAD AND PARDY ROAD. RETURN TRIP: RETURN TO M35/OLD MAIN ROAD, TURN RIGHT INTO R102 AND LEFT INTO N2 AND TAKE LEFT TO N3 TAKE LEFT INTO M13, TAKE LEFT EDEN ROAD, RIGHT M5/ STAPLETON ROAD, LEFT M31/OLD MAIN ROAD, TURN RIGHT INTO ESCOMBE ROAD, DROPPING PASSENGERS AT FRAME TAXI STOP, TURN LEFT TAKE SHEPSTONE ROAD, TURN RIGHT INTO CROMPTON STREET DROPPING PASSENGERS –TURN RIGHT INTO OLD MAIN ROAD, LEFT ANDERSON ROAD, LEFT STANFIELD LANE, RIGHT HILL STREET TAXI RANK.</p>
12.3	<p>2206RK2206L700049690 - 4. PINETOWN TO SPRINGFIELD PARK.</p> <p>FROM HILL STREET TAXI RANK INTO HILL STREET, INTO ANDERSON ROAD, RIGHT INTO OLD MAIN ROAD (M31) LEFT INTO ST. JOHNS AVENUE (M19), PROCEED ALONG M19 TO THE INTERSECTION WITH N2. TURNS LEFT SERVICE ROAD, RIGHT INANDA ROAD (M21) AND PROCEED TO SPRINGFIELD INDUSTRIAL PARK ALONG PALMFIELD ROAD (PICK UP AND DROP OFF) AND RETURN ALONG THE SAME ROUTE TO PINETOWN IN REVERSE.</p> <p>NB: NO RANKING IS PERMITTED IN SPRINGFIELD AND PASSENGERS MAY ONLY BE PICKED UP AND OR SET AT DESIGNATED TAXI STOPS.</p>
12.4	<p>2206RK21004R00049691 - PINETOWN TO DURBAN.</p> <p>5.1. FROM HILL STREET TAXI RANK, INTO HILL STREET, INTO ANDERSON ROAD, LEFT INTO OLD MAIN ROAD (M31) AN PROCEED TO JOIN INTO M13 AND PROCEED TO JOIN N3 TO DURBAN. UPON ENTERING DURBAN PROCEED LEFT TO BRICK FIELD ROAD TO DROP OFF ONLY AND RETURN INTO N3 AND TURN LEFT OFF THE N3 AT TOLLGATE TO DROP OFF ONLY. RETURN ONTO N3 AND PROCEED TO OLD DUTCH ROAD, TURN RIGHT INTO MARKET ROAD AND PROCEED TO RANK 122 TO DROP OFF AND PICK UP PASSENGERS. RETURN TO N3 AND PROCEED ALONG BEREA ROAD SOUTH TO JAN SMUTS HIGHWAY AND PROCEED ALONG M13 INTO OLD MAIN ROAD (M31)AND TURN LEFT INTO ANDERSON STREET OR MOODIE STREET TO THE RANK IN HILL STREET.</p> <p>ALTERNATIVE 1.</p> <p>5.2. FROM PINETOWN TAXI RANK, INTO HILL STREET, INTO ANDERSON ROAD, RIGHT INTO OLD MAIN ROAD (M31) AND PROCEED ALONG (M31 TO M13 BECOMING JAN SMUTS HIGHWAY, LEFT INTO BEREA ROAD NORTH AND PROCEED TO OLD DUTCH ROAD, RIGHT INTO MARKET ROAD TO RANK 122 AND RETURN ALONG THE SAME ROUTE IN REVERSE.</p>
12.5	<p>2206RK2206SA00049693 - PINETOWN TO PHOENIX</p> <p>FROM PINETOWN HILL STREET TAXI RANK TURN RIGHT INTO HILL STREET, JOINING ANDERSON ROAD, RIGHT INTO OLD MAIN ROAD PICKING UP PASSENGERS, TURN LEFT AT ST. JOHNS AVENUE (M19), TURN LEFT INTO N2, INTO THE M41 OFF-RAMP INTO PHOENIX HIGHWAY AND PROCEED TO HILL STREET TAXI RANK IN REVERSE.</p>
12.6	<p>2206RK2206RK00144121 - PINETOWN TO WESTWOOD MALL VIA WESTVILLE NORTH.</p> <p>FROM PINETOWN HILL STREET NO 580 RIGHT INTO ANDERSON ROAD RIGHT INTO OLD MAIN ROAD, PROCEED TO COWIES HILL JOIN M13, PICK UP AND DROP OFF ALONG THE ROUTE E.G. WESTVILLE CENTRE AND RETURN LEFT INTO UNIVERSITY ROAD / ESSEX TERRANCE INTO WESTWOOD MALL RANK AND RETURN.</p>

**transport**

Department:
Transport
Province of KwaZulu-Natal

GAZETTE**LGKZNG15-2020-NOV****REGION: ALL**

12.7	2206RK2206RK00144122 - PINETOWN TO UNIVERSITY OF KWAZULU NATAL VIA WESTVILLE. FROM HILL STREET TAXI RANK, RIGHT INTO ANDERSON, RIGHT INTO OLD MAIN ROAD, PROCEED TO COWIES HILL AND JOIN M13, DROP AND PICK UP PASSENGERS AT WESTVILLE CENTRE AND PROCEED STRAIGHT TO UNIVERSITY WESTVILLE CAMPUS AND RETURN USING THE SAME ROUTE. CONDITIONS NO DROPPING OR PICKING UP OF PASSENGERS OUTSIDE WESTWOOD MALL (UNIVERSITY ROAD/ESSEX TERRACE) ON RETURN TRIP.
------	---



transport

Department:
Transport
Province of KwaZulu-Natal

GAZETTE

LGKZNG15-2020-NOV

REGION: ALL

1) Application Number: APP0125121	2) Gazette Number: LGKZNG15-2020-NOV
3) Applicant: LP GUMBI ID NO. 7006200733087 Association: PINETOWN TAXI OWNERS ASSOC.(HILL STREET)	4) Applicant Address: P.O. BOX 25383 NAGINA 3604
5) Existing Licence Holder: TS GUMBI ID NO. 6307025365084	6) Existing Licence Holder Address: P.O. BOX 544 BOTHAS HILL, PINETOWN KWA ZULU NATAL KWA-ZULU NATAL 3604
7) Type of application: DECEASED TRANSFER AND NEW OPERATING LICENCE	8) Operating Licence Number: LKNKZN0145662
9) Vehicle Type: MINIBUS TAXI	10) 1 X 9-16 (SEATED) + 0 (STANDING)
11) Region: DURBAN WEST	
12.1	<p>2206RK22065P00049688 - PINETOWN TO HAMMARSDALE</p> <p>1.1. FROM PINETOWN HILL STREET TAXI RANK TURN RIGHT HILL STREET THEN JOINING ANDERSON ROAD - TURN LEFT AT THE ROBOT INTO OLD MAIN RD, RIGHT INTO M13 PROCEED TO KLOOF TAXI STOP-DROPPING -TO GILLITS TAXI STOP DROPPING AND PICKING UP PASSENGERS- TO EMBERTON TAXI STOP DROPPING AND PICKING UP PASSENGERS -TO POLO PONY TAXI STOP DROPPING AND PICKING UP PASSENGERS JOIN N3- TO CLIFFDALE TAXI STOP DROPPING AND PICKING UP PASSENGERS -ON THE N3 AT THE HAMMARSDALE INTERCHANGE TURN LEFT INTO P385 PASS WALLERS GARAGE TAXI STOP DROPPING AND PICKING UP PASSENGERS-HAMMARSDALE (WEBBER) TAXI STOP DROPPING AND PICKING UP PASSENGERS-CROSS THE BRIDGE TOWARDS MPUMALANGA T/SHP TURN LEFT TO UNIT 6(H) TAXI STOP DROPPING AND PICKING UP PASSENGERS- TO UNIT 3 (C) TAXI STOP DROPPING AND PICKING UP PASSENGERS UNIT 4(D) TAXI STOP DROPPING AND PICKING UP PASSENGERS-UNIT 1 (A), BACK TO MPUMALANGA TAXI RANK DROPPING AND PICKING UP PASSENGERS AND RETURN TO PINETOWN TAXI RANK ALONG THE SAME ROUTE.</p> <p>NB : ROUTE TO BE OPERATED STRICTLY IN ACCORDANCE WITH AGREEMENT WITH MPUMALANGA TAXI ASSOCIATION – LIMITED TO 37 VEHICLES PER DAY.</p> <p>1.2 PINETOWN TAXI RANK TO HAMMARSDALE INDUSTRIAL AREA.</p> <p>FROM PINETOWN HILL STREET TAXI RANK, RIGHT HILL STREET THEN JOINING ANDERSON ROAD TURN LEFT INTO OLD MAIN RD PROCEED AND TURN RIGHT INTO M13 PASS KLOOF, DROPPING AND PICKING UP PASSENGERS, TO MAYTIME, DROPPING AND PICKING UP PASSENGERS, TO GILLITS DROPPING AND PICKING UP PASSENGERS, TO EMBERTON DROPPING AND PICKING UP PASSENGERS, TO POLO PONY DROPPING AND PICKING UP PASSENGERS- JOINING N3 CLIFFDALE TAXI STOP DROPPING AND PICKING UP PASSENGERS, AND RETURN TO N3 AND PROCEED TO HAMMARSDALE INTERCHANGE, LEFT INTO P385 DROPPING AND PICKING UP PASSENGERS, TO WALLERS GARAGE, DROPPING AND PICKING UP PASSENGERS, TURN LEFT TOWARDS HAMMARSDALE INDUSTRIAL AREA, DROPPING AND PICKING UP PASSENGERS, TURN RIGHT TO HAMMARSDALE SHOPPING CENTRE DROPPING AND PICKING UP PASSENGERS, TURN RIGHT TO UMLABA VILLAGE, DROPPING AND PICKING UP PASSENGERS, RETURN BACK TO PINETOWN ALONG THE SAME ROUTE DROPPING AND PICKING UP PASSENGERS AND RETURN ALONG THE SAME ROUTE IN REVERSE.</p> <p>NB : ROUTE TO BE OPERATED STRICTLY IN ACCORDANCE WITH AGREEMENT WITH MPUMALANGA TAXI ASSOCIATION – LIMITED TO 37 VEHICLES PER DAY.</p>
12.2	<p>2206RK2209WC00049689 - PINETOWN TO ISIPINGO</p> <p>FROM PINETOWN HILL STREET TAXI RANK SAME AS UMLAZI NMR UP TO N2, LEFT EXIT 154 LEFT INTO GRIMSBY ROAD, PASS CLAIRWOOD HOSPITAL TAXI STOP, DROPPING PASSENGERS-TAKE RIGHT INTO M30/SOUTH COAST ROAD, LEFT INTO PRINCE MCWAYIZENI DRIVE, LEFT INTO OLD SOUTH COAST ROAD, LEFT INTO R102 DROPPING PASSENGERS, BECOMING JEFFELS ROAD, LEFT ALONG JEFFELS ROAD, RIGHT INTO OLD MAIN ROAD AND RANK AT THE INTERSECTION OF OLD MAIN ROAD AND PARDY ROAD. RETURN TRIP: RETURN TO M35/OLD MAIN ROAD, TURN RIGHT INTO R102 AND LEFT INTO N2 AND TAKE LEFT TO N3 TAKE LEFT INTO M13, TAKE LEFT EDEN ROAD, RIGHT M5/ STAPLETON ROAD, LEFT M31/OLD MAIN ROAD, TURN RIGHT INTO ESCOMBE ROAD, DROPPING PASSENGERS AT FRAME TAXI STOP, TURN LEFT TAKE SHEPSTONE ROAD, TURN RIGHT INTO CROMPTON STREET DROPPING PASSENGERS –TURN RIGHT INTO OLD MAIN ROAD, LEFT ANDERSON ROAD, LEFT STANFIELD LANE, RIGHT HILL STREET TAXI RANK.</p>
12.3	<p>2206RK2206L700049690 - 4. PINETOWN TO SPRINGFIELD PARK.</p> <p>FROM HILL STREET TAXI RANK INTO HILL STREET, INTO ANDERSON ROAD, RIGHT INTO OLD MAIN ROAD (M31) LEFT INTO ST. JOHNS AVENUE (M19), PROCEED ALONG M19 TO THE INTERSECTION WITH N2. TURNS LEFT SERVICE ROAD, RIGHT INANDA ROAD (M21) AND PROCEED TO SPRINGFIELD INDUSTRIAL PARK ALONG PALMFIELD ROAD (PICK UP AND DROP OFF) AND RETURN ALONG THE SAME ROUTE TO PINETOWN IN REVERSE.</p> <p>NB: NO RANKING IS PERMITTED IN SPRINGFIELD AND PASSENGERS MAY ONLY BE PICKED UP AND OR SET AT DESIGNATED TAXI STOPS.</p>
12.4	<p>2206RK21004R00049691 - PINETOWN TO DURBAN.</p> <p>5.1. FROM HILL STREET TAXI RANK, INTO HILL STREET, INTO ANDERSON ROAD, LEFT INTO OLD MAIN ROAD (M31) AN PROCEED TO JOIN INTO M13 AND PROCEED TO JOIN N3 TO DURBAN. UPON ENTERING DURBAN PROCEED LEFT TO BRICK FIELD ROAD TO DROP OFF ONLY AND RETURN INTO N3 AND TURN LEFT OFF THE N3 AT TOLLGATE TO DROP OFF ONLY. RETURN ONTO N3 AND PROCEED TO OLD DUTCH ROAD, TURN RIGHT INTO MARKET ROAD AND PROCEED TO RANK 122 TO DROP OFF AND PICK UP PASSENGERS. RETURN TO N3 AND PROCEED ALONG BEREA ROAD SOUTH TO JAN SMUTS HIGHWAY AND PROCEED ALONG M13 INTO OLD MAIN ROAD (M31)AND TURN LEFT INTO ANDERSON STREET OR MOODIE STREET TO THE RANK IN HILL STREET.</p> <p>ALTERNATIVE 1.</p> <p>5.2. FROM PINETOWN TAXI RANK, INTO HILL STREET, INTO ANDERSON ROAD, RIGHT INTO OLD MAIN ROAD (M31) AND PROCEED ALONG (M31 TO M13 BECOMING JAN SMUTS HIGHWAY, LEFT INTO BEREA ROAD NORTH AND PROCEED TO OLD DUTCH ROAD, RIGHT INTO MARKET ROAD TO RANK 122 AND RETURN ALONG THE SAME ROUTE IN REVERSE.</p>
12.5	<p>2206RK2206SA00049693 - PINETOWN TO PHOENIX</p> <p>FROM PINETOWN HILL STREET TAXI RANK TURN RIGHT INTO HILL STREET, JOINING ANDERSON ROAD, RIGHT INTO OLD MAIN ROAD PICKING UP PASSENGERS, TURN LEFT AT ST. JOHNS AVENUE (M19), TURN LEFT INTO N2, INTO THE M41 OFF-RAMP INTO PHOENIX HIGHWAY AND PROCEED TO HILL STREET TAXI RANK IN REVERSE.</p>
12.6	<p>2206RK2206RK00144121 - PINETOWN TO WESTWOOD MALL VIA WESTVILLE NORTH.</p> <p>FROM PINETOWN HILL STREET NO 580 RIGHT INTO ANDERSON ROAD RIGHT INTO OLD MAIN ROAD, PROCEED TO COWIES HILL JOIN M13, PICK UP AND DROP OFF ALONG THE ROUTE E.G. WESTVILLE CENTRE AND RETURN LEFT INTO UNIVERSITY ROAD / ESSEX TERRANCE INTO WESTWOOD MALL RANK AND RETURN.</p>

**transport**

Department:
Transport
Province of KwaZulu-Natal

GAZETTE**LGKZNG15-2020-NOV****REGION: ALL**

12.7	2206RK2206RK00144122 - PINETOWN TO UNIVERSITY OF KWAZULU NATAL VIA WESTVILLE. FROM HILL STREET TAXI RANK, RIGHT INTO ANDERSON, RIGHT INTO OLD MAIN ROAD, PROCEED TO COWIES HILL AND JOIN M13, DROP AND PICK UP PASSENGERS AT WESTVILLE CENTRE AND PROCEED STRAIGHT TO UNIVERSITY WESTVILLE CAMPUS AND RETURN USING THE SAME ROUTE. CONDITIONS NO DROPPING OR PICKING UP OF PASSENGERS OUTSIDE WESTWOOD MALL (UNIVERSITY ROAD/ESSEX TERRACE) ON RETURN TRIP.
------	---



transport

Department:
Transport
Province of KwaZulu-Natal

GAZETTE

LGKZNG15-2020-NOV

REGION: ALL

1) Application Number: APP0125122	2) Gazette Number: LGKZNG15-2020-NOV
3) Applicant: LP GUMBI ID NO. 7006200733087 Association: PINETOWN TAXI OWNERS ASSOC.(HILL STREET)	4) Applicant Address: P.O. BOX 25383 NAGINA 3604
5) Existing Licence Holder: GUMBI TS ID NO. 6307025365084	6) Existing Licence Holder Address: P O BOX 25383 ANGINA PINETOWN KWA-ZULU NATAL 3610
7) Type of application: DECEASED TRANSFER AND NEW OPERATING LICENCE	8) Operating Licence Number: LGKZN1503000429
9) Vehicle Type: MINIBUS TAXI	10) 1 X 9-16 (SEATED) + 0 (STANDING)
11) Region: DURBAN WEST	
12.1	<p>2206RK2209WC00049689 - PINETOWN TO ISIPINGO</p> <p>FROM PINETOWN HILL STREET TAXI RANK SAME AS UMLAZI NMR UP TO N2, LEFT EXIT 154 LEFT INTO GRIMSBY ROAD, PASS CLAIRWOOD HOSPITAL TAXI STOP, DROPPING PASSENGERS-TAKE RIGHT INTO M30/SOUTH COAST ROAD, LEFT INTO PRINCE MCWAYIZENI DRIVE, LEFT INTO OLD SOUTH COAST ROAD, LEFT INTO R102 DROPPING PASSENGERS, BECOMING JEFFELS ROAD, LEFT ALONG JEFFELS ROAD, RIGHT INTO OLD MAIN ROAD AND RANK AT THE INTERSECTION OF OLD MAIN ROAD AND PARDY ROAD. RETURN TRIP: RETURN TO M35/OLD MAIN ROAD, TURN RIGHT INTO R102 AND LEFT INTO N2 AND TAKE LEFT TO N3 TAKE LEFT INTO M13, TAKE LEFT EDEN ROAD, RIGHT M5/ STAPLETON ROAD, LEFT M31/OLD MAIN ROAD, TURN RIGHT INTO ESCOMBE ROAD, DROPPING PASSENGERS AT FRAME TAXI STOP, TURN LEFT TAKE SHEPSTONE ROAD, TURN RIGHT INTO CROMPTON STREET DROPPING PASSENGERS –TURN RIGHT INTO OLD MAIN ROAD, LEFT ANDERSON ROAD, LEFT STANFIELD LANE, RIGHT HILL STREET TAXI RANK.</p>
12.2	<p>2206RK21004R00049691 - PINETOWN TO DURBAN.</p> <p>5.1. FROM HILL STREET TAXI RANK, INTO HILL STREET, INTO ANDERSON ROAD, LEFT INTO OLD MAIN ROAD (M31) AND PROCEED TO JOIN INTO M13 AND PROCEED TO JOIN N3 TO DURBAN. UPON ENTERING DURBAN PROCEED LEFT TO BRICK FIELD ROAD TO DROP OFF ONLY AND RETURN INTO N3 AND TURN LEFT OFF THE N3 AT TOLLGATE TO DROP OFF ONLY. RETURN ONTO N3 AND PROCEED TO OLD DUTCH ROAD, TURN RIGHT INTO MARKET ROAD AND PROCEED TO RANK 122 TO DROP OFF AND PICK UP PASSENGERS.</p> <p>RETURN TO N3 AND PROCEED ALONG BEREJA ROAD SOUTH TO JAN SMUTS HIGHWAY AND PROCEED ALONG M13 INTO OLD MAIN ROAD (M31)AND TURN LEFT INTO ANDERSON STREET OR MOODIE STREET TO THE RANK IN HILL STREET.</p> <p>ALTERNATIVE 1.</p> <p>5.2. FROM PINETOWN TAXI RANK, INTO HILL STREET, INTO ANDERSON ROAD, RIGHT INTO OLD MAIN ROAD (M31) AND PROCEED ALONG (M31 TO M13 BECOMING JAN SMUTS HIGHWAY, LEFT INTO BEREJA ROAD NORTH AND PROCEED TO OLD DUTCH ROAD, RIGHT INTO MARKET ROAD TO RANK 122 AND RETURN ALONG THE SAME ROUTE IN REVERSE.</p>
12.3	<p>2206RK22065P00049688 - PINETOWN TO HAMMARSDALE</p> <p>1.1. FROM PINETOWN HILL STREET TAXI RANK TURN RIGHT HILL STREET THEN JOINING ANDERSON ROAD - TURN LEFT AT THE ROBOT INTO OLD MAIN RD, RIGHT INTO M13 PROCEED TO KLOOF TAXI STOP-DROPPING –TO GILLITS TAXI STOP DROPPING AND PICKING UP PASSENGERS- TO EMBERTON TAXI STOP DROPPING AND PICKING UP PASSENGERS –TO POLO PONY TAXI STOP DROPPING AND PICKING UP PASSENGERS JOIN N3- TO CLIFFDALE TAXI STOP DROPPING AND PICKING UP PASSENGERS –ON THE N3 AT THE HAMMARSDALE INTERCHANGE TURN LEFT INTO P385 PASS WALLERS GARAGE TAXI STOP DROPPING AND PICKING UP PASSENGERS-HAMMARSDALE (WEBBER) TAXI STOP DROPPING AND PICKING UP PASSENGERS-CROSS THE BRIDGE TOWARDS MPUMALANGA T/SHIP TURN LEFT TO UNIT 6(H) TAXI STOP DROPPING AND PICKING UP PASSENGERS- TO UNIT 3 (C) TAXI STOP DROPPING AND PICKING UP PASSENGERS UNIT 4(D) TAXI STOP DROPPING AND PICKING UP PASSENGERS-UNIT 1 (A), BACK TO MPUMALANGA TAXI RANK DROPPING AND PICKING UP PASSENGERS AND RETURN TO PINETOWN TAXI RANK ALONG THE SAME ROUTE.</p> <p>NB : ROUTE TO BE OPERATED STRICTLY IN ACCORDANCE WITH AGREEMENT WITH MPUMALANGA TAXI ASSOCIATION – LIMITED TO 37 VEHICLES PER DAY.</p> <p>1.2 PINETOWN TAXI RANK TO HAMMARSDALE INDUSTRIAL AREA.</p> <p>FROM PINETOWN HILL STREET TAXI RANK, RIGHT HILL STREET THEN JOINING ANDERSON ROAD TURN LEFT INTO OLD MAIN RD PROCEED AND TURN RIGHT INTO M13 PASS KLOOF, DROPPING AND PICKING UP PASSENGERS, TO MAYTIME, DROPPING AND PICKING UP PASSENGERS, TO GILLITS DROPPING AND PICKING UP PASSENGERS, TO EMBERTON DROPPING AND PICKING UP PASSENGERS, TO POLO PONY DROPPING AND PICKING UP PASSENGERS- JOINING N3 CLIFFDALE TAXI STOP DROPPING AND PICKING UP PASSENGERS, AND RETURN TO N3 AND PROCEED TO HAMMARSDALE INTERCHANGE, LEFT INTO P385 DROPPING AND PICKING UP PASSENGERS, TO WALLERS GARAGE, DROPPING AND PICKING UP PASSENGERS, TURN LEFT TOWARDS HAMMARSDALE INDUSTRIAL AREA, DROPPING AND PICKING UP PASSENGERS, TURN RIGHT TO HAMMARSDALE SHOPPING CENTRE DROPPING AND PICKING UP PASSENGERS, TURN RIGHT TO UMLABA VILLAGE, DROPPING AND PICKING UP PASSENGERS, RETURN BACK TO PINETOWN ALONG THE SAME ROUTE DROPPING AND PICKING UP PASSENGERS AND RETURN ALONG THE SAME ROUTE IN REVERSE.</p> <p>NB : ROUTE TO BE OPERATED STRICTLY IN ACCORDANCE WITH AGREEMENT WITH MPUMALANGA TAXI ASSOCIATION – LIMITED TO 37 VEHICLES PER DAY.</p>
12.4	<p>2206RK2206L700049690 - 4. PINETOWN TO SPRINGFIELD PARK.</p> <p>FROM HILL STREET TAXI RANK INTO HILL STREET, INTO ANDERSON ROAD, RIGHT INTO OLD MAIN ROAD (M31) LEFT INTO ST. JOHNS AVENUE (M19), PROCEED ALONG M19 TO THE INTERSECTION WITH N2. TURNS LEFT SERVICE ROAD, RIGHT INANDA ROAD (M21) AND PROCEED TO SPRINGFIELD INDUSTRIAL PARK ALONG PALMFIELD ROAD (PICK UP AND DROP OFF) AND RETURN ALONG THE SAME ROUTE TO PINETOWN IN REVERSE.</p> <p>NB: NO RANKING IS PERMITTED IN SPRINGFIELD AND PASSENGERS MAY ONLY BE PICKED UP AND OR SET AT DESIGNATED TAXI STOPS.</p>



transport

Department:
Transport
Province of KwaZulu-Natal

GAZETTE

LGKZNG15-2020-NOV

REGION: ALL

1)	Application Number: APP0125185	2)	Gazette Number: LGKZNG15-2020-NOV
3)	Applicant: M JAINARAIN ID NO. 7308270204084 Association: PIESANG RIVER TRANSPORT SERVICES	4)	Applicant Address: 3 HIGH STREET VERULAM 4340
5)	Existing Licence Holder: N JAINARAIN ID NO. 7207215246087	6)	Existing Licence Holder Address: 3 HIGH STREET, GRANGE TOWN VERULAM, DURBAN KWAZULU NATAL 4340
7)	Type of application: DECEASED TRANSFER	8)	Operating Licence Number: LGKZN1403002017
9)	Vehicle Type: MINIBUS	10)	1 X 11 (SEATED) + 0 (STANDING)
11)	Region: GREATER NORTH		
12.1	2206LS2206LS00054209 - UMDLOTI TO DURBAN FROM APPROVED RANK ON M27 (PREVIOUSLY ROAD 96) AT CALTEX GARAGE, M27 TO AN ON-RAMP M4 SOUTH, LEFT M4 SOUTH UMHLANGA ROCKS DRIVE, LIGHTHOUSE ROAD, LEFT TANNAGER WAY, LAGOON DRIVE, LIGHTHOUSE ROAD ON-RAMP M4 SOUTH TO DURBAN, RIGHT ORDINANCE ROAD, BECOMING LEOPOLD STREET, RIGHT WARWICK AVENUE, RIGHT ALICE STREET, RIGHT GREY STREET, PRINCE EDWARD STREET TAXI RANK AND RETURN, LEFT FIELD STREET, RIGHT OLD FORT ROAD, LEFT M4, HENCE ALONG THE SAME WAY IN THE REVERSE DIRECTION.		
12.2	2206LS2206LS00054210 - WATERLOO TO DURBAN A) FROM AN APPROVED RANK IN CROCODILE ROAD, BAT ROAD, WOODPECKER ROAD, STIFANOT ROAD 20214, PYTHON ROAD, WOODPECKER ROAD TO ROAD M27, M24 OFF RAMP SOUTH ALONG M4, INTO STANGER STREET, RIGHT INTO ORDINANCE ROAD, INTO LEOPOLD STREET, RIGHT INTO ALICE STREET, RIGHT INTO GREY STREET, LEFT INTO PRINCE EDWARD STREET TAXI RANK. B) FROM APPROVED TAXI RANK MDENI ROAD, CROCODILE ROAD TO ROAD 20250, LOVISA ROAD, ROAD 20214, STIFANOT ROAD, ROAD 20114, LILLY ROAD 20113, LEMON ROAD 2028, CROCODILE ROAD, PLUM STREET 20108, ON M27 TO M4 OFF - RAMP SOUTH ALONG M4 TO - FIRST ALTERNATIVE. UMHLANGA ROCKS OFF-RAMP LEFT UMHLANGA ROCKS DRIVE, BECOMING LIGHTHOUSE ROAD, TANNAGER WAY, LAGOON DRIVE, LIGHTHOUSE ROAD M4 SOUTH. SECOND ALTERNATIVE. M4 OFF-RAMP TO LA LUCIA MALL, LEFT INTO LINK ROAD, LEFT ARMSTRONG AVENUE, AND TURN AROUND AT THE TAXI RANK ON ARMSTRONG AVENUE, RIGHT LINK ROAD, RIGHT RODGE ROAD TO M4 ON-RAMP ALONG M4 INTO STANGER STREET, RIGHT ORDINANCE ROAD, INTO LEOPOLD STREET, RIGHT INTO WARWICK AVENUE, RIGHT ALICE STREET, RIGHT GREY STREET, LEFT INTO PRINCE ALFRED STREET TAXI RANK. RETURN ROUTE. FROM PRINCE EDWARD STREET, LEFT INTO FIELD STREET, RIGHT INTO OLD FORT ROAD, LEFT INTO STANGER STREET INTO M4 AND PROCEED ALONG THE ALTERNATIVES SET OUT ABOVE IN REVERSE.		
12.3	2206LS2206LS00054211 - WATERLOO TO VERULAM (A). FROM AN APPROVED TAXI RANK IN CROCODILE ROAD, BAT ROAD, WOODPECKER ROAD, STIFANAT ROAD 20214, PYTHON ROAD, WOODPECKER ROAD TO M27 ALONG M27 TO THE TAXI RANK IN IRELAND STREET AND RETURN ALONG THE SAME ROUTE. (B). FROM APPROVED TAXI RANK IN MDENI ROAD, CROCODILE ROAD, TO ROAD 20250, ROAD 2026, LOVISA ROAD, 2028, CROCODILE ROAD, PLUM STREET 20108, ON M27 ALONG M27 TO THE TAXI RANK IN IRELAND STREET AND RETURN ALONG THE SAME ROUTE. FIRST ALTERNATIVE FROM ANY OF THE ROUTES AS SET OUT IN PARAGRAPHS (A) AND (B) ALONG M27, TO LOTUS ROAD, TEMPLE VALLEY, GARLAND STREET, MOSS STREET, INTO IRELAND STREET TAXI RANK AND RETURN ALONG THE SAME ROUTE. SECOND ALTERNATIVE IRELAND TAXI RANK PROCEED TO SOUTH RIDGE, WATERLOO MPA WAYBRIDGE, M27 TO WATERLOO.		
12.4	2206LS2206LS00054212 - WATERLOO TO PHOENIX PLAZA (A) FROM AN APPROVED TAXI RANK IN CROCODILE ROAD, BAT ROAD, WOODPECKER ROAD, STIFANAT ROAD 20214, PYTHON ROAD, WOODPECKER ROAD TO M27 TO M4 ON RAMP SOUTH TO R79 OTTAWA R102 TO PHOENIX HIGHWAY, PROCEED ALONG PHOENIX HIGHWAY TO PHOENIX PLAZA TAXI RANK AND RETURN ALONG THE SAME ROUTE. (B) FROM APPROVED TAXI RANK IN MDENI ROAD, CROCODILE ROAD, TO ROAD 2026, LOVISA ROAD 20214, STIFANAT ROAD, ROAD 20114, LILLY ROAD 20113, LEMON ROAD 2028, CROCODILE ROAD, PLUM STREET ON M27 TO M4 ON RAMP SOUTH TO R79, OTTAWA R102 TO PHOENIX HIGHWAY, PROCEED ALONG PHOENIX P1929 TAXI RANK AND RETURN ALONG THE SAME ROUTE.		
12.5	2206LS2206LS00054213 - PIESANG TO KWAMASHU STATION FROM RANK ON ROAD 108466 (NEW ROAD) LEFT INTO ITHENDELE DRIVE INTO NYALA ROAD, LEFT INTO SIBISI ROAD, RIGHT BHEJANE ROAD, RIGHT MALANDELA ROAD TO RANK AND RETURN ALONG THE SAME ROUTE.		



transport

Department:
Transport
Province of KwaZulu-Natal

GAZETTE

LGKZNG15-2020-NOV

REGION: ALL

12.6	<p>2206LS2206LS00054214 - PIESANG TO DURBAN</p> <p>FROM RANK ROAD 108466 (NEW ROAD) LEFT DALMENY ROAD, LEFT NTUZUMA ACCESS ROAD BECOMING ROAD 102 UMNENI ROAD, SOLDIERS WAY TO SOLDIERS WAY TAXI RANK, RIGHT INTO FIELD STREET, LEFT INTO LEOPOLD STREET TO CENTENARY ROAD RANK.</p> <p>FROM RANK ROAD 108466 (NEW ROAD), LEFT DALMENY ROAD, LEFT NTUZUMA ACCESS ROAD RIGHT BECOMING R102, M25, RIGHT ALONG N2 TO N2 OFF RAMP WITH INANDA ROAD, LEFT M21 INANDA ROAD THROUGH SPRINGFIELD PARK, RIGHT NORTH COAST ROAD, BECOMING UMNENI ROAD, RIGHT LEOPOLD STREET WARWICK AVENUE TO CENTENARY ROAD TAXI RANK. (NO PICKING UP OF PASSENGERS ALONG UMNENI ROAD).</p> <p>FROM RANK ROAD 108466 (NEW ROAD), LEFT DALMENY ROAD LEFT NTUZUMA ACCESS ROAD BECOMING ROAD 102 M25, RIGHT N2 ALONG N2 TO ITS OFF RAMP WITH M21 AND UMNENI LEFT M19, INTO UMNENI M19 CONNAUGHT BRIDGE, UMNENI ROAD SOLDIERS WAY TAXI RANK, RIGHT INTO FIELD STREET, LEFT INTO LEOPOLD STREET, WARWICK AVENUE TO CENTENARY ROAD TAXI RANK. (NO PICKING UP OF PASSENGERS ALONG UMNENI ROAD).</p>
------	---



transport

Department:
Transport
Province of KwaZulu-Natal

GAZETTE

LGKZNG15-2020-NOV

REGION: ALL

1)	Application Number: APP0125186	2)	Gazette Number: LGKZNG15-2020-NOV
3)	Applicant: M JAINARAIN ID NO. 7308270204084 Association: PIESANG RIVER TRANSPORT SERVICES	4)	Applicant Address: 4 HIGH STREET VERULAM 4340
5)	Existing Licence Holder: N JAINARAIN ID NO. 7207215246087	6)	Existing Licence Holder Address: 3 HIGH STREET, GRANGE TOWN VERULAM, DURBAN KWAZULU NATAL 4340
7)	Type of application: DECEASED TRANSFER	8)	Operating Licence Number: LGKZN1403001161
9)	Vehicle Type: MINIBUS	10)	1 X 12 (SEATED) + 0 (STANDING)
11)	Region: GREATER NORTH		
12.1	<p>2206LS2206LS00054209 - UMDLOTI TO DURBAN</p> <p>FROM APPROVED RANK ON M27 (PREVIOUSLY ROAD 96) AT CALTEX GARAGE, M27 TO AN ON-RAMP M4 SOUTH, LEFT M4 SOUTH UMHLANGA ROCKS DRIVE, LIGHTHOUSE ROAD, LEFT TANNAGER WAY, LAGOON DRIVE, LIGHTHOUSE ROAD ON-RAMP M4 SOUTH TO DURBAN, RIGHT ORDINANCE ROAD, BECOMING LEOPOLD STREET, RIGHT WARWICK AVENUE, RIGHT ALICE STREET, RIGHT GREY STREET, PRINCE EDWARD STREET TAXI RANK AND RETURN, LEFT FIELD STREET, RIGHT OLD FORT ROAD, LEFT M4, HENCE ALONG THE SAME WAY IN THE REVERSE DIRECTION.</p>		
12.2	<p>2206LS2206LS00054210 - WATERLOO TO DURBAN</p> <p>A) FROM AN APPROVED RANK IN CROCODILE ROAD, BAT ROAD, WOODPECKER ROAD, STIFANOT ROAD 20214, PYTHON ROAD, WOODPECKER ROAD TO ROAD M27, M24 OFF RAMP SOUTH ALONG M4, INTO STANGER STREET, RIGHT INTO ORDINANCE ROAD, INTO LEOPOLD STREET, RIGHT INTO ALICE STREET, RIGHT INTO GREY STREET, LEFT INTO PRINCE EDWARD STREET TAXI RANK.</p> <p>B) FROM APPROVED TAXI RANK MDENI ROAD, CROCODILE ROAD TO ROAD 20250, LOVISA ROAD, ROAD 20214, STIFANOT ROAD, ROAD 20114, LILLY ROAD 20113, LEMON ROAD 2028, CROCODILE ROAD, PLUM STREET 20108, ON M27 TO M4 OFF - RAMP SOUTH ALONG M4 TO - FIRST ALTERNATIVE.</p> <p>UMHLANGA ROCKS OFF-RAMP LEFT UMHLANGA ROCKS DRIVE, BECOMING LIGHTHOUSE ROAD, TANNAGER WAY, LAGOON DRIVE, LIGHTHOUSE ROAD M4 SOUTH.</p> <p>SECOND ALTERNATIVE.</p> <p>M4 OFF-RAMP TO LA LUCIA MALL, LEFT INTO LINK ROAD, LEFT ARMSTRONG AVENUE, AND TURN AROUND AT THE TAXI RANK ON ARMSTRONG AVENUE, RIGHT LINK ROAD, RIGHT RODGE ROAD TO M4 ON-RAMP ALONG M4 INTO STANGER STREET, RIGHT ORDINANCE ROAD, INTO LEOPOLD STREET, RIGHT INTO WARWICK AVENUE, RIGHT ALICE STREET, RIGHT GREY STREET, LEFT INTO PRINCE ALFRED STREET TAXI RANK.</p> <p>RETURN ROUTE.</p> <p>FROM PRINCE EDWARD STREET, LEFT INTO FIELD STREET, RIGHT INTO OLD FORT ROAD, LEFT INTO STANGER STREET INTO M4 AND PROCEED ALONG THE ALTERNATIVES SET OUT ABOVE IN REVERSE.</p>		
12.3	<p>2206LS2206LS00054211 - WATERLOO TO VERULAM</p> <p>(A). FROM AN APPROVED TAXI RANK IN CROCODILE ROAD, BAT ROAD, WOODPECKER ROAD, STIFANAT ROAD 20214, PYTHON ROAD, WOODPECKER ROAD TO M27 ALONG M27 TO THE TAXI RANK IN IRELAND STREET AND RETURN ALONG THE SAME ROUTE.</p> <p>(B). FROM APPROVED TAXI RANK IN MDENI ROAD, CROCODILE ROAD, TO ROAD 20250, ROAD 2026, LOVISA ROAD, 2028, CROCODILE ROAD, PLUM STREET 20108, ON M27 ALONG M27 TO THE TAXI RANK IN IRELAND STREET AND RETURN ALONG THE SAME ROUTE.</p> <p>FIRST ALTERNATIVE</p> <p>FROM ANY OF THE ROUTES AS SET OUT IN PARAGRAPHS (A) AND (B) ALONG M27, TO LOTUS ROAD, TEMPLE VALLEY, GARLAND STREET, MOSS STREET, INTO IRELAND STREET TAXI RANK AND RETURN ALONG THE SAME ROUTE.</p> <p>SECOND ALTERNATIVE</p> <p>IRELAND TAXI RANK PROCEED TO SOUTH RIDGE, WATERLOO MPA WAYBRIDGE, M27 TO WATERLOO.</p>		
12.4	<p>2206LS2206LS00054212 - WATERLOO TO PHOENIX PLAZA</p> <p>(A) FROM AN APPROVED TAXI RANK IN CROCODILE ROAD, BAT ROAD, WOODPECKER ROAD, STIFANAT ROAD 20214, PYTHON ROAD, WOODPECKER ROAD TO M27 TO M4 ON RAMP SOUTH TO R79 OTTAWA R102 TO PHOENIX HIGHWAY, PROCEED ALONG PHOENIX HIGHWAY TO PHOENIX PLAZA TAXI RANK AND RETURN ALONG THE SAME ROUTE.</p> <p>(B) FROM APPROVED TAXI RANK IN MDENI ROAD, CROCODILE ROAD, TO ROAD 2026, LOVISA ROAD 20214, STIFANAT ROAD, ROAD 20114, LILLY ROAD 20113, LEMON ROAD 2028, CROCODILE ROAD, PLUM STREET ON M27 TO M4 ON RAMP SOUTH TO R79, OTTAWA R102 TO PHOENIX HIGHWAY, PROCEED ALONG PHOENIX P1929 TAXI RANK AND RETURN ALONG THE SAME ROUTE.</p>		
12.5	<p>2206LS2206LS00054213 - PIESANG TO KWAMASHU STATION</p> <p>FROM RANK ON ROAD 108466 (NEW ROAD) LEFT INTO ITHENDELE DRIVE INTO NYALA ROAD, LEFT INTO SIBISI ROAD, RIGHT BHEJANE ROAD, RIGHT MALANDELA ROAD TO RANK AND RETURN ALONG THE SAME ROUTE.</p>		



transport

Department:
Transport
Province of KwaZulu-Natal

GAZETTE

LGKZNG15-2020-NOV

REGION: ALL

12.6	<p>2206LS2206LS00054214 - PIESANG TO DURBAN</p> <p>FROM RANK ROAD 108466 (NEW ROAD) LEFT DALMENY ROAD, LEFT NTUZUMA ACCESS ROAD BECOMING ROAD 102 UMNENI ROAD, SOLDIERS WAY TO SOLDIERS WAY TAXI RANK, RIGHT INTO FIELD STREET, LEFT INTO LEOPOLD STREET TO CENTENARY ROAD RANK.</p> <p>FROM RANK ROAD 108466 (NEW ROAD), LEFT DALMENY ROAD, LEFT NTUZUMA ACCESS ROAD RIGHT BECOMING R102, M25, RIGHT ALONG N2 TO N2 OFF RAMP WITH INANDA ROAD, LEFT M21 INANDA ROAD THROUGH SPRINGFIELD PARK, RIGHT NORTH COAST ROAD, BECOMING UMNENI ROAD, RIGHT LEOPOLD STREET WARWICK AVENUE TO CENTENARY ROAD TAXI RANK. (NO PICKING UP OF PASSENGERS ALONG UMNENI ROAD).</p> <p>FROM RANK ROAD 108466 (NEW ROAD), LEFT DALMENY ROAD LEFT NTUZUMA ACCESS ROAD BECOMING ROAD 102 M25, RIGHT N2 ALONG N2 TO ITS OFF RAMP WITH M21 AND UMNENI LEFT M19, INTO UMNENI M19 CONNAUGHT BRIDGE, UMNENI ROAD SOLDIERS WAY TAXI RANK, RIGHT INTO FIELD STREET, LEFT INTO LEOPOLD STREET, WARWICK AVENUE TO CENTENARY ROAD TAXI RANK. (NO PICKING UP OF PASSENGERS ALONG UMNENI ROAD).</p>
------	---



transport

Department:
Transport
Province of KwaZulu-Natal

GAZETTE

LGKZNG15-2020-NOV

REGION: ALL

1) Application Number: APP0125218	2) Gazette Number: LGKZNG15-2020-NOV
3) Applicant: DM NKOMO ID NO. 5905065703089 Association: ILLOVU ADAMS TAXI ASSOCIATION	4) Applicant Address: 57 IMPALA DRIVE MOBENI HEIGHTS 4092
5) Existing Licence Holder: NOT APPLICABLE ID NO. NOT APPLICABLE	6) Existing Licence Holder Address: NOT APPLICABLE
7) Type of application: NEW OPERATING LICENCE	8) Operating Licence Number: NOTAVAILABLE
9) Vehicle Type: MINIBUS	10) 1 X 15 (SEATED) + 0 (STANDING)
11) Region: NINGIZMU 1	
12.1	2209WC2206LS00053543 - ILLOVU TOWNSHIP TO DURBAN. FROM APPROVED TAXI RANK SITUATED AT RAINBOW PARK ILLOVU TOWNSHIP SITUATED ALONG R603 PASS ILLOVU PROJECT MUNICIPALITY OFFICES, TURN LEFT INTO ROAD 1045, AND TURN LEFT INTO R603. TURN RIGHT INTO D995(SHELENI ROAD), PASS OLD AGRICULTURAL OFFICES, TURN LEFT INTO M37 AND FIND MOSS KOLNIK ROAD ALONG THE SAME ROAD. TURN LEFT INTO N2 FREEWAY TURN LEFT INTO M4 (NORTH BOUND), TURN LEFT INTO MOORE ROAD TURN RIGHT INTO WARWICK AVENUE RIGHT INTO WEST STREET RIGHT INTO BROAD STREET AND RIGHT INTO SMITH STREET TURN RIGHT INTO RUSSEL STREET, TURN LEFT INTO ALEXANDRA STREET WHERE ADAMS TAXI RANK IS SITUATED AND RETURN. (NO PICKING UP OF PASSENGERS ON WEST STREET).
12.2	2209WC2206LS00053549 - ILLOVO TOWNSHIP TO PROSPECTION FROM APPROVED TAXI RANK SITUATED AT RAINBOW PARK ILLOVU TOWNSHIP, ALONG R603 TURN LEFT INTO ROAD 10570 AND CROSS ILLOVU 7 (GRAVEL ROAD) AND TURN LEFT INTO ROAD 10160 AND TURN RIGHT INTO R603 PASS KWA SHOZI STORE TURN RIGHT INTO M37, PASS SHALENI ROAD (D995) PASS WOODHOUSE STORE INTO MOSS KOLNIK ROAD, CROSS N2 BRIDGE AND TURN LEFT INTO KINGSWAY ROAD, PASS KINGSWAY HOSPITAL AND CROSS UMBONGITWINI RIVER AND FIND PROSPECTION ROAD PASS HOME AFFAIRS OFFICES ON THE LEFT HAND SIDE CROSS THE ROBOTS AT THE CROSS SECTION OF JOINER ROAD AND PROSPECTION ROAD, TURN RIGHT INTO EAST THE AVE, PASS CALTEX GARAGE ON THE LEFT HAND SIDE AND TURN RIGHT INTO JOINER ROAD SURROUNDING TOYOTA MANUFACTURING COUNTRY AND TURN LEFT INTO PROSPECTION ROAD AND TURN RIGHT INTO AN APPROVED TAXI RANK NEAR HOME AFFAIRS OFFICES AND RETURN
12.3	2209WC2206Q00053548 - ILLOVO TOWNSHIP TO AMANZIMTOTI. FROM APPROVED TAXI RANK AT RAINBOW PARK SITUATED ALONG R603 IN ILLOVU TOWNSHIP, TURN LEFT INTO ROAD 10570 AND CROSS ILLOVO 7 ROAD AND TURN RIGHT INTO 10080 AND CONTINUE INTO ROAD 83803 AND UNNAMED GRAVEL ROAD AND TURN RIGHT INTO SEADONE ROAD PASS BHEKULWANDLE RESERVE AND TURN LEFT INTO SCHOOL ROAD, CROSS N2 FREEWAY BRIDGE AND LEFT INTO KINGSWAY ROAD AND TURN RIGHT INTO AN APPROVED TAXI RANK IN AMANZIMTOTI NEAR RAILWAY STATION AND RETURN.
12.4	2209WC2209WC00053545 - ILLOVO TOWNSHIP - ISIPINGO FROM ILLOVU TAXI RANK SITUATED AT RAINBOW PARK IN ILLOVU TOWNSHIP ALONG R603, TURN LEFT INTO ROAD 10570 AND CROSS ILLOVU 7 (GRAVEL ROAD) AND TURN LEFT INTO 10163 AND TURN RIGHT INTO R603 AND TURN RIGHT INTO 10080 AND TURN LEFT INTO 10070 AND TURN RIGHT INTO M37, PASS SHALENI ROAD (D995) AND PASS WOODHOUSE STORE. TURN LEFT INTO MASON ROAD, TURN RIGHT INTO OLD SOUTH COAST ROAD, PASS KWA MBONGWA STORES, CROSS UMBONGITWINI BRIDGE AND CROSS ROBOTS AND THE INTERSECTION OF M35 AND OLD SOUTH COAST ROAD, CROSS THE ROBOTS AT PLAT DRIVE AND OLD SOUTH COAST ROAD AND TURN LEFT AT THE ROBOTS AT PARDY ROAD AND TURN RIGHT INTO HILLVIEW ROAD AND TURN LEFT INTO HILLVIEW PLACE WHERE AN APPROVED TAXI IS SITUATED AND RETURN.
12.5	2209WC2209WC00053550 - ILLOVO TOWNSHIP TO WINKLESPRUIT FROM APPROVED TAXI RANK SITUATED AT RAINBOW PARK IN ILLOVU TOWNSHIP ALONG R603 TURN LEFT INTO THE ROAD 10570 AND CROSS ILLOVU 7 (GRAVEL ROAD) AND TURN LEFT INTO ROAD 10163 AND TURN RIGHT INTO R603 AND TURN RIGHT INTO 10080 AND TURN LEFT INTO R603, PASS ILLOVU TOWNSHIP MUNICIPALITY OFFICES ON THE RIGHT HAND SIDE, PASS ENGEN GARAGE ON THE RIGHT HAND SIDE, PASS WINKLESPRUIT TESTING GROUNDS ON THE LEFT HAND SIDE AND TURN RIGHT INTO KINGSWAY ROAD ON THE ROBOTS, AND TURN RIGHT INTO AN APPROVED TAXI RANK OPPOSITE PICK 'N PAY SHOPPING CENTRE AND RETURN.
12.6	2209WC2209WC00053551 - ILLOVU TOWNSHIP TO UMBUMBULU FROM APPROVED TAXI RANK IN ILLOVU TOWNSHIP PASS KWASHOZI STORE, PASS ADAM DIPPING TANK, PASS UMPUSHENI TRADING STORE PASS SBUSISIWE HIGH SCHOOL, AND TURN RIGHT INTO P725 ROAD LEADING INTO UMBUMBULU RANK AND RETURN.



transport

Department:
Transport
Province of KwaZulu-Natal

GAZETTE

LGKZNG15-2020-NOV

REGION: ALL

1) Application Number: APP0125293	2) Gazette Number: LGKZNG15-2020-NOV
3) Applicant: FM LUTHULI ID NO. 6507076133089 Association: NTUZUMA A&B TAXI OWNERS ASSOCIATION	4) Applicant Address: B 2400 NTUZUMA TOWNSHIP NTUZUMA KWAMASHU 4359
5) Existing Licence Holder: NOT APPLICABLE ID NO. NOT APPLICABLE	6) Existing Licence Holder Address: NOT APPLICABLE
7) Type of application: NEW OPERATING LICENCE	8) Operating Licence Number: 1263939
9) Vehicle Type: MINIBUS TAXI	10) 1 X 9-16 (SEATED) + 0 (STANDING)
11) Region: GREATER NORTH	
12.1	<p>21004R2206MY00050293 - DURBAN TO NTUZUMA A & B: RETURN ROUTE:</p> <p>2.1. FROM RANK 251 B INTO AND ALONG FIELD STREET, INTO ALBERT STREET INTO UMGENI ROAD (R102), INTO NORTH COAST ROAD, LEFT INTO SEACOW LAKE ROAD, INTO INANDA ROAD (M21).</p> <p>2.2. INTO ALBERT STREET, INTO UMGENI ROAD, INTO NEW UMGENI ROAD (M19), TURN RIGHT INTO OFF-RAMP FROM THE N2 TO M21, LEFT INTO INANDA ROAD (M21) ALONG M21 INTO INANDA HIGHWAY, LEFT INTO NEWLANDS WEST DRIVE, RIGHT INTO CASTLEHILL DRIVE, LEFT INTO NEWLANDS EXPRESSWAY (NTUZUMA MAIN), RIGHT INTO MPISI ROAD, LEFT INTO BHEJANE ROAD, LEFT INTO MPANGELE ROAD, RIGHT INTO NKASA ROAD, LEFT INTO INGCEBO DRIVE AND PROCEED TO KWANTINI AND RETURN ALONG INGCEBO DRIVE TO THE BUS DEPOT AND RETURN ALONG INGCEBO DRIVE TO ANY OF THE ROUTES ON THE ABOVE ANNEXURE IN REVERSE.</p> <p>2.3. FROM RANK 251 IN WARWICK AVENUE, RIGHT INTO ALICE STREET, LEFT INTO ALBERT STREET AND PROCEED AS PER 2.2 OR 2.1 TO NTUZUMA. NB: ALL RESTRICTION IMPOSED DURING PROVISIONAL REGISTRATION STILL APPLY.</p>
12.2	<p>2206MY21004R00050292 - NTUZUMA A&B TO DURBAN</p> <p>1.1. FROM NTINI TAXI STOP ON INGCEBO DRIVE, ALONG INGCEBO DRIVE TO INTUZUMA BUS DEPOT AND RETURN, TURNING LEFT INTO MQHAWE ROAD, LEFT INTO EGUGWINI STREET, RIGHT INTO MPALA ROAD, LEFT INTO MQHAWE ROAD, RIGHT INTO MNCACA ROAD, LEFT INTO MPANGELE ROAD, RIGHT INTO MALANDELA ROAD, INTO INANDA ROAD (M21).</p> <p>1.2. FROM NTINI TAXI STOP ON INGCEBO DRIVE, ALONG INGCEBO DRIVE TO NTUZUMA BUS DEPOT AND RETURN, TURNING LEFT INTO MQHAWE ROAD, LEFT INTO EGUGWINI STREET, RIGHT INTO MPALA ROAD, RIGHT INTO MQHAWE ROAD, LEFT INTO INGCEBO DRIVE LEFT INTO NKASA ROAD, LEFT INTO MPANGELE ROAD, RIGHT INTO BHEJANE ROAD, RIGHT MPISI ROAD, LEFT INTO NTUZUMA MAIN, LEFT INTO CASTLEHILL DRIVE, LEFT INTO HILLDALE DRIVE, RIGHT INTO BRIARDALE DRIVE, RIGHT INTO INANDA ROAD (M21).</p> <p>1.3. FROM NTINI TAXI STOP ON INGCEBO DRIVE TO NTUZUMA BUS DEPOT AND RETURN, TURNING LEFT INTO MQHAWE ROAD, LEFT INTO EGUGWINI STREET, RIGHT INTO MPALA ROAD, RIGHT INTO MQHAWE ROAD, LEFT INTO INGCEBO DRIVE, LEFT INTO NKASA ROAD, RIGHT INTO KHWEZI ROAD, RIGHT INTO ZAZI ROAD, INTO PHEPHENS ROAD, LEFT INTO SIGODI ROAD, LEFT INTO ZAZI ROAD, LEFT INTO KHWEZI ROAD, RIGHT INTO NKASA ROAD, RIGHT INTO PHINDAGEWE ROAD, LEFT INTO MPANGELE ROAD, RIGHT INTO MALANDELA ROAD, INTO INANDA ROAD (M21).</p> <p>ALTERNATIVE ROUTE.</p> <p>1.4. FROM ANY OF THE ABOVE ROUTES WITHIN NTUZUMA A & B, INTO INANDA ROAD (M21) ALONG M21 INTO INANDA HIGHWAY, INTO INANDA ROAD (M21), INTO UMGENI ROAD (R102), INTO SOLDIERS WAY, RIGHT INTO QUEEN STREET, RIGHT INTO FIELD STREET AND PROCEED TO RANK 251 ON FIELD STREET.</p> <p>OR</p> <p>1.5. RIGHT INTO LEOPOLD STREET, RIGHT INTO WARWICK AVENUE AND PROCEED TO RANK 251 IN WARWICK AVENUE (WARWICK AVENUE/OLD DUTCH ROAD TAXI RANK).</p>



transport

Department:
Transport
Province of KwaZulu-Natal

GAZETTE

LGKZNG15-2020-NOV

REGION: ALL

12.3	<p>2206MY2206MY00050294 - CONDITIONS / RESTRICTIONS:</p> <ol style="list-style-type: none"> 1.PASSENGERS MAY BE PICKED UP AND/OR SET DOWN ONLY AT DESIGNATED TAXI RANK OR TAXI STOP, WHICH SHALL EXCLUDE BUS STOPS. 2.RESTRICTION AND CONDITIONS IMPOSED BY THE TAXI APPEAL TRADITIONAL ON 04/02/2000 TO REMAIN IN FORCE. 3.THE HOLDER IS RESTRICTED FROM PICKING UP OR SETTING DOWN SHELENE AND THE SCHOOL, EITHER WAY. 4.ON THE FORWARD LEG TO DURBAN THE HOLDER IS RESTRICTED FROM PICKING UP PASSENGERS FROM LEAVING MALANDELA ROAD - OR NTUZUMA MAIN ROAD UNTIL REACHING THE DURBAN TAXI RANK. 5.ON THE RETURN JOURNEY TO NTUZUMA THE HOLDER IS RESTRICTED FROM SETTING DOWN PASSENGERS UNTIL REACHING MALANDELA ROAD OR NTUZUMA MAIN ROAD, REPECTIVELY. 6.ENTRY OR RANKING ON PRIVATE PROPERTY IS NOT PERMITTED WITHOUT WRITTEN PERMISSION OF THE LANDLORD, A COPY OF WHICH MUST BE SUPPLIED TO THE BOARD. 7.WITHOUT HAVING ENTERED INTO AN AGREEMENT WITH OTHER OPERATORS ON A COMMON ROUTE, AS CONTEMPLATED BY SECTION 88(2)(B) OF ACT 22 OF 2000, THE PICKING UP OR SETTING DOWN OF PASSENGERS ON SUCH ROUTE IS NOT PERMITTED. A COPY OF SUCH AGREEMENT MUST BE SUPPLIED TO THE BOARD. 8.AT RANKS, WHETHER ON – STREET OR OFF – STREET, ONLY THE TAXIS THAT CAN BE ACCOMODATED IN THE DEMARCATED AREA MAY OCCUPY THE RANK, EXCESS VEHICLES MUST HOLD ELSEWHERE AT DESIGNATED HOLDING AREAS. 9.RANK PERMITS OR LETTERS OF AUTHORITY MUST BE PRODUCED IN RESPECT OF ALL RANKS IN MUNICIPAL AREAS, IN PARTICULAR MAJOR TOWNS AND CITIES AND IN PARTICULAR INTER-PROVINCIAL DESTINATIONS. 10.THE ALLOCATION OF ANY ROUTE OR PORTION OF A ROUTE IS SUBJECT TO THE CONDITION THAT IT HAS BEEN APPROVED AND ALLOCATED IN GOOD FAITH AND THAT SUCH ROUTE WILL BE INVALID SHOULD IT TRANSPIRE THAT THE ROUTE OR PORTION THEREOF WILL, OR HAS CAUSED CONFLICT DUE TO IT HAVING BEEN APPROVED BASED ON INCORRECT OR FALSE INFORMATION SUPPLIED TO THE BOARD OR AS A RESULT OF AN ERROR. IN SUCH INSTANCE THE OPERATING LICENCE MUST BE RETURNED TO THE BOARD FOR CORRECTION. 11.THE VEHICLE MUST BE COVERED BY MOTOR VEHICLE INSURANCE AS WELL AS PERSONAL LIABILITY INSURANCE.
12.4	<p>2206MY2206B8S00217196 - NTUZUMA A & B TO BRIDGE CITY: FORWARD ROUTE</p> <p>FROM NTINI STOP TO NTUZUMA BUS DEPOT AND RETURN, RIGHT TO ROAD 106487 (LOADING AND OFFLOADING OF PASSENGERS) LEFT INTO ROAD 106585 (LOADING AND OFFLOADING), LEFT INTO LNGCEBO DRIVE (LOADING AND OFFLOADING), ALONG INTO LNEBO DRIVE TURN RIGHT INTO MQHAWE ROAD (LOADING AND OFFLOADING), RIGHT TO MPUNGUSHE ROAD (LOADING AND OFFLOADING). LEFT TO LNKASA ROAD (LOADING AND OFFLOADING), TURN LEFT TO MPANGELA ROAD (LOADING AND OFFLOADING), LEFT TO MALANDELA ROAD, LEFT TO M25, LEFT INTO NTUZUMA ACCESS LEFT INTO BRIDGE CITY BOULEVARD, RIGHT TO IQOLA ROAD INTO BRIDGE CITY INTERMODAL RANK AND RETURN ALONG THE SAME ROUTE.</p> <p>ALTERNATE.</p> <p>FROM NTINI TAXI STOP (INGCEBO DRIVE) PROCEED TO BUS DEPOT AND RETURN WITH LNGCEBO DRIVE, LEFT TO LNKASA ROAD (PICK UP AND DROP OFF PASSENGERS), TURN LEFT TO LMPANGELE ROAD (PICK UP AND DROP OFF PASSENGERS), RIGHT TO MBHEJANE (PICK UP AND DROP OFF PASSENGERS), LEFT INTO MPISI ROAD (PICK UP AND DROP OFF PASSENGERS), RIGHT TO ROAD 106341 (PICK UP AND DROP OFF PASSENGERS), RIGHT TO ROAD 10691 (PICK UP AND DROP OFF PASSENGERS), RIGHT TO ROAD TURN 106429 (PICKUP DROP OFF PASSENGERS), LEFT TO ROAD 106341 (PICK UP AND DROP OFF PASSENGERS), LEFT TO MPISI ROAD (PICK UP AND DROP OFF PASSENGERS), PROCEED ALONG MPISI ROAD, LEFT TO NTUZUMA MAIN (PICK UP AND DROP OFF PASSENGERS), LEFT TO DUMISANE MAKHAYE DRIVE, LEFT TO M25, LEFT INTO NTUZUMA MAIN ROAD, LEFT TO NTUZUMA ACCESS. LEFT TO BRIDGE CITY BOULEVARD, RIGHT TO IQOLA ROAD, INTO BRIDGE CITY INTERMODAL. AND RETURN ON THE SAME ROUTE.</p> <p>ALTERNATE.</p> <p>FROM NTINI TAXI STOP (INGCEBO DRIVE) PROCEED TO NTUZUMA BUS STOP AND RETURN WITH LNGCBO DRIVE, TUM RIGHT INTO 106487 (PICK UP AND DROP PASSENGERS), LEFT TO TURN 1065859 (PICK UP AND DROP OFF PASSENGERS), LEFT INTO LNGEBO DRIVE (PICK UP AND DROP OFF PASSENGERS), RIGHT TO UMQHAWE ROAD (PICK UP AND DROP OFF PASSENGERS). RIGHT TO MPUNGUSHE ROAD (PICK UP AND DROP OFF PASSENGERS), LEFT TO NKASA ROAD (PICK UP AND DROP OFF PASSENGERS). LEFT TO MPANGELA ROAD (LOADING AND OFFLOADING OF PASSENGERS UNTIL OBHUQWINI), LEFT TO MALANDELA RAOD (NO LOADING AND OFFLOADING, LEFT TO M25 (NO LOADING OF PASSENGERS) LEFT TO M25, LEFT TO NTUZUMA MAIN (OFFLOAD PASSENGERS), LEFT TO NTUZUMA ACCESS, LEFT TO BRIDGE CITY BOULEVARD, RIGHT TO IQOLA ROAD, INTO BRIDGE CITY INTERMODAL TAXI RANK AND RETURN ON THE SAME ROUTE.</p> <p>ALTERNATE.</p> <p>FROM NTINI TAXI STOP (INGCEBO DRIVE) RIGHT TO NKASA ROAD (PICK UP AND DROP OFF PASSENGERS) RIHT TO PHINDANGENE ROAD (PICK UP AND DROP OFF PASSENGERS), RIGHT TO MPANGELE ROAD AND RETURN WITH MPANGELE ROAD WHILE REACHING ODAKENI STORE (MPANGELE ROAD) PICK AND DROP OFF PASSENGERS, RIGHT TO BHEJANE ROAD (PICK UP AND DROP OFF PASSENGERS), RIGHT TO IMPISI ROAD (PICK UP AND DROP OFF PASSENGERS), NB RIGHT TO KHANGELA ROAD (PICK UP AND DROP OFF PASSENGERS), RIGHT TO NODWENGU AND RETURN WITH NODWENGU BEFORE REACHING SCHOOL (PICK UP AND DROP OFF PASSENGERS), RIGHT TO MNYAMATHE ROAD (PICK UP AND DROP OFF PASSENGERS), LEFT TO 106453 (PICK UP AND DROP OFF PASSENGERS), LEFT TO 110004 (PICK UP AND DROP OF PASSENGERS), RIGHT TO KHANGELA ROAD, RIGHT TO NTUZUMA MAIN ROAD (PICK UP AND DROP OFF PASSENGERS), RIGHT TO 108296 (PICK UP AND DROP OFF PASSENGERS), RIGHT INTO DUMISANE MAKHAYE TO M25, LEFT TO NTUZUMA ACCESS, LEFT TO BRIDGE CITY BOULEVARD, RIGHT TO IQOLA ROAD INTO BRIDGE CITY INTERMODAL RANK AND RETURN WITH THE SAME ROUTE.</p>



transport

Department:
Transport
Province of KwaZulu-Natal

GAZETTE

LGKZNG15-2020-NOV

REGION: ALL

12.5	<p>KZPRERC2756066 - NTUZUMA TO PINETOWN</p> <p>FROM NTINI TAXI STOP ALONG INGCEBO DRIVE, PICK UP PASSENGERS, UNTIL ODAKENI STORE PICK UP PASSENGERS, RIGHT TO KHANGELA STREET, PICK UP PASSENGERS, PASS PHIKISWAYO SCHOL, PICK UP PASSENGERS, INTO MNYAMATHI DRIVE, PICK UP PASSENGERS, INTO ROAD 106453, PICK UP PASSENGERS, LEFT TO ROAD 110009, PICK UP PASSENGERS, LEFT TO ROAD 11004, PICK UP PASSENGERS, LEFT TO NODWENGU STREET, PICK UP PASSENGERS, INTO NTUZUMA MAIN ROAD, RIGHT TO BEHARIES, PICK UP PASSENGERS INTO KHANGELA STREET AT PHOLANI STOP RETURN BACK TO NODWENGU STREET PICK UP PASSENGERS, LEFT TO KHANGELA STREET, RIGHT TO NTUZUMA MAIN ROAD, LEFT TO ROAD 108296 RETURN ALONG ROAD 108296, RIGHT TO NTUZUMA MAIN ROAD, RIGHT TO ADAUMISANE MAKHAYE DRIVE, (MR577) PROCEED DUMISANI MAKHAYE DRIVE INTO DINKELMAN ROAD INTO OTTO VOLEK, RIGHT TO SHEPSTONE ROAD, RIGHT TO CROMPTON STREET, RIGHT TO OLD MAIN ROAD, LEFT TO MOODIE STREET, RIGHT TO HILL STREET TAXI RANK AND RETURN ON THE SAME ROUTE.</p>
12.6	<p>KZPRERC2756115 - NTUZUMA TO PHOENIX INDUSTRIAL PARK</p> <p>FROM NTINI TAXI STOP PROCEED TO NTUZUMA BUS DEPOT AND RETURN AT THE DEPOT TURN RIGHT TO ROAD 106487 PICK UP PASSENGERS, LEFT TO ROAD 106585 PICK UP PASSENGERS LEFT TO INGCEBO DRIVE PICK UP PASSENGERS, RIGHT TO MQHAWE ROAD, PICK UP PASSENGERS, RIGHT TO IMPUNGUSHE ROAD, LEFT TO INKASA ROAD, PICK UP PASSENGERS, LEFT TO IMPANGELE ROAD, LEFT TO MALANDELA ROAD, INTO HUSLETT ROAD, RIGHT TO ABARDARE DRIVE, LEFT TO PHOENIX HIGHWAY, RIGHT TO PHATHERNON STREET, LEFT TO PANDORA STREET AND RETURN TO NTUZUMA ON THE SAME ROUTE.</p>
12.7	<p>KZPRERC2756164 - NTUZUMA TO UMHLANGA ROCKS</p> <p>FROM NTINI TAXI STOP ALONG INGCEBO DRIVE, PICK UP PASSENGERS, UNTIL ODAKENI STORE PICK UP PASSENGERS, RIGHT TO KHANGELA STREET, PICK UP PASSENGERS, PASS PHIKISWAYO SCHOL, PICK UP PASSENGERS, INTO MNYAMATHI DRIVE, PICK UP PASSENGERS, INTO ROAD 106453, PICK UP PASSENGERS, LEFT TO ROAD 110009, PICK UP PASSENGERS, LEFT TO ROAD 11004, PICK UP PASSENGERS, LEFT TO NODWENGU STREET, PICK UP PASSENGERS, INTO NTUZUMA MAIN ROAD, RIGHT TO BEHARIES, PICK UP PASSENGERS INTO KHANGELA STREET AT PHOLANI STOP RETURN BACK TO NODWENGU STREET PICK UP PASSENGERS, LEFT TO KHANGELA STREET, RIGHT TO NTUZUMA MAIN ROAD, LEFT TO ROAD 108296 RETURN ALONG ROAD 108296, RIGHT TO NTUZUMA MAIN ROAD, LEFT TO DUMISANI MAKHAYE DRIVE, RIGHT TO M21, INTO NORTH COAST ROAD, RIGHT TO RIGHT TO BLACKBURN ROAD, LEFT TO UMHLANGA ROCKS DRIVE, PROCEED ALONG UMHLANGA ROCKS DRIVE INTO LIGHTHOUSE ROAD, LEFT TO TANAGER WAY, PROCEED AND TURN LEFT TO UMHLANGA TAXI RANK. AND RETURN ON THE SAME ROUTE.</p>
12.8	<p>KZPRERC2756213 - NTUZUMA TO KWAMASHU</p> <p>FROM NTINI TAXI STOP PROCEED TO NTUZUMA BUS DEPOT AND RETURN AT THE DEPOT TURN LEFT TO INKASA ROAD, PICK UP PASSENGERS, TURN LEFT TO IMPANGELE ROAD, RIGHT TO BHEJANE ROAD, RIGHT TO MPISI ROAD, RIGHT TO ROAD 106341, RIGHT TO ROAD 106291, PICK UP PASSENGERS, RIGHT TO ROAD 1064291, PICK UP PASSENGERS, RIGHT TO ROAD 106429 PICK UP PASSENGERS LEFT INTO ROAD 106341, LEFT TO MPISI ROAD, PROCEED ALONG MPISI ROAD, LEFT TO NTUZUMA MAIN, LEFT TO DUMISANI MAKHAYE DRIVE (MR577), LEFT TO INANDA ROAD, INTO MALANDELA ROAD AND PROCEED TO KWAMASHU TAXI RANK. AND RETURN ON THE SAME ROUTE.</p>



transport

Department:
Transport
Province of KwaZulu-Natal

GAZETTE

LGKZNG15-2020-NOV

REGION: ALL

1) Application Number: APP0125340	2) Gazette Number: LGKZNG15-2020-NOV
3) Applicant: TH BHENGU ID NO. 8505035328087 Association: NQETHO TAXI OWNERS ASSOCIATION	4) Applicant Address: P O BOX 1770 HILLCREST 3650
5) Existing Licence Holder: NOT APPLICABLE ID NO. NOT APPLICABLE	6) Existing Licence Holder Address: NOT APPLICABLE
7) Type of application: NEW OPERATING LICENCE	8) Operating Licence Number: NOTAVAILABLE
9) Vehicle Type: MINIBUS	10) 1 X 15 (SEATED) + 0 (STANDING)
11) Region: DURBAN WEST	
12.1	21004R2206PE00049726 - NQETHO TO WATERFALL FROM NGWELE ROAD BECOMING FISHER ROAD, TURN RIGHT INTO BRAKENHILL ROAD PICK AND DROP, TURN RIGHT AGAIN INTO INANDA ROAD TO WATERFALL TAXI RANK ON INANDA ROAD, DROP AND PICK UP, AND RETURN ALONG THE SAME ROUTE IN REVERSE.
12.2	21004R2206RK00049725 - KWANGCOLISI/NQETHO TO PINETOWN FROM NGWELE ROAD BECOMING FISHER ROAD, THEN TURN RIGHT TO INANDA ROAD TOWARDS HILLCREST TAXI RANK AND DROP, TURN LEFT TO R103 OLD MAIN ROAD, LEFT INTO M13 PASS EMBERTON, GILLITS, MAYTIME, KLOOF, LEFT INTO OLD MAIN ROAD, TURN RIGHT TO ANDERSON ROAD TAXI RANK PINETOWN AND RETURN ALONG THE SAME ROUTE IN REVERSE.
12.3	22026D22026D00052013 - HARDING TAXI RANK TO WEZA SAWMILL. FROM APPROVED TAXI RANK IN HARDING TURN LEFT TO FIELD STREET UPON REACHING THE INTERSECTION, TURN LEFT INTO LIVINGSTONE STREET UNTIL YOU APPROACH THE LIVINGSTONE / HAWKINS STREET INTERSECTION; TURN RIGHT INTO HAWKINS STREET LEADING TO N2. PROCEED ALONG N2 AND TURN LEFT (WEZA ROAD) INTO APPROVED TAXI RANK IN SAWMILL. OFFLOAD, LOAD AND RETURN ALONG THE FORWARD ROUTE IN REVERSE.
12.4	2206NE22068T10052784 - HILLCREST TO PIETERMARITZBURG FROM HILLCREST TAXI RANK TURN TO N3 R103 TO LEFT MPUMALANGA ROAD THEN TURN RIGHT INCHANGA ROAD TO JOIN OLD MAIN REDMOR CATORIDGE TURN TO N3 TO PIETERMARITZBURG AND RETURN.
12.5	2206RK2206RK00052161 - CHARTER SERVICE FROM NQETHO TAXI RANK TO POINT WITH THE PROVINCE KZN ONLY. NO PICKING UP OR SETTING DOWN OF PASSENGERS EN ROUTE.
12.6	2206RK2206RK00052162 - TWIN TO PINETOWN. FROM TWIN ROAD BECOMING FISHER ROAD, THEN TURN RIGHT TO INANDA ROAD TOWARDS HILLCREST TAXI RANK AND DROP, TURN LEFT TO R103 OLD MAIN ROAD, LEFT INTO M13 PASS EMBERTON, GILLITS, MAYTIME, KLOOF, LEFT INTO OLD MAIN ROAD, TURN RIGHT TO ANDERSON ROAD TAXI RANK PINETOWN AND RETURN ALONG THE SAME ROUTE IN REVERSE.
12.7	2206RK2206RK00052163 - KWANGCOLISI TO DURBAN FROM NGWELE ROAD TAXI RANK BECOMING FISHER ROAD, THEN TURN RIGHT TO INANDA ROAD TOWARDS HILLCREST TAXI RANK AND DROP, TURN LEFT TO R103 OLD MAIN ROAD, LEFT INTO M13, LEFT INTO N3, LEFT INTO SPINE ROAD, DROP OFF ONLY AT CALTEX GARAGE OPPOSITE PAVILLION SHOPPING CENTRE, BACK INTO N3, LEFT INTO BEREA ROAD NORTH, INTO OLD DUTCH ROAD DROP AND PICK UP, AND RETURN ALONG THE SAME ROUTE IN REVERSE. CONDITION/RESTRICTION:-RANK PERMITS FOR THE ABOVE ROUTE TO BE SUBMITTED BY EACH MEMBER.
12.8	2206RK2206RK00052164 - KWANGCOLISI/NQETHO TO DURBAN. FROM NGWELE ROAD TAXI RANK BECOMING FISHER ROAD, THEN TURN RIGHT TO INANDA ROAD TOWARDS HILLCREST TAXI RANK AND DROP, TURN LEFT TO R103 OLD MAIN LEFT INTO M13, LEFT INTO N3, LEFT INTO SPINE ROAD, DROP OFF ONLY AT CALTEX GARAGE OPPOSITE PAVILLION SHOPPING CENTRE, BACK INTO N3, LEFT INTO BEREA ROAD NORTH, INTO OLD DUTCH ROAD, DROP AND PICK UP, AND RETURN ALONG THE SAME ROUTE IN REVERSE. CONDITION/RESTRICTION:-RANK PERMITS FOR THE ABOVE ROUTE TO BE SUBMITTED BY EACH MEMBER.
12.9	2206RK2206RK00052165 - KWANGCOLISI/NQETHO TO DURBAN VIA INANDA FROM NGWELE ROAD TAXI RANK, INTO P259, RIGHT INTO P100, RIGHT INTO P93, LEFT INTO P93/M25, INTO NORTH COAST, JOINING UMGENI ROAD, INTO OLD DUTCH ROAD, DROP AND PICK UP, AND RETURN ALONG THE SAME ROUTE IN REVERSE



transport

Department:
Transport
Province of KwaZulu-Natal

GAZETTE

LGKZNG15-2020-NOV

REGION: ALL

1) Application Number: APP0125341	2) Gazette Number: LGKZNG15-2020-NOV
3) Applicant: TH BHENGU ID NO. 8505035328087 Association: NQETHO TAXI OWNERS ASSOCIATION	4) Applicant Address: 030851 VIKI ROAD KWANGCOLOSI 3650
5) Existing Licence Holder: NOT APPLICABLE ID NO. NOT APPLICABLE	6) Existing Licence Holder Address: NOT APPLICABLE
7) Type of application: NEW OPERATING LICENCE	8) Operating Licence Number: NOTAVAILABLE
9) Vehicle Type: MINIBUS	10) 1 X 15 (SEATED) + 0 (STANDING)
11) Region: DURBAN WEST	
12.1	21004R2206PE00049726 - NQETHO TO WATERFALL FROM NGWELE ROAD BECOMING FISHER ROAD, TURN RIGHT INTO BRAKENHILL ROAD PICK AND DROP, TURN RIGHT AGAIN INTO INANDA ROAD TO WATERFALL TAXI RANK ON INANDA ROAD, DROP AND PICK UP, AND RETURN ALONG THE SAME ROUTE IN REVERSE.
12.2	21004R2206RK00049725 - KWANGCOLISI/NQETHO TO PINETOWN FROM NGWELE ROAD BECOMING FISCHER ROAD, THEN TURN RIGHT TO INANDA ROAD TOWARDS HILLCREST TAXI RANK AND DROP, TURN LEFT TO R103 OLD MAIN ROAD, LEFT INTO M13 PASS EMBERTON, GILLITTS, MAYTIME, KLOOF, LEFT INTO OLD MAIN ROAD, TURN RIGHT TO ANDERSON ROAD TAXI RANK PINETOWN AND RETURN ALONG THE SAME ROUTE IN REVERSE.
12.3	22026D22026D00052013 - HARDING TAXI RANK TO WEZA SAWMILL. FROM APPROVED TAXI RANK IN HARDING TURN LEFT TO FIELD STREET UPON REACHING THE INTERSECTION, TURN LEFT INTO LIVINGSTONE STREET UNTIL YOU APPROACH THE LIVINGSTONE / HAWKINS STREET INTERSECTION; TURN RIGHT INTO HAWKINS STREET LEADING TO N2. PROCEED ALONG N2 AND TURN LEFT (WEZA ROAD) INTO APPROVED TAXI RANK IN SAWMILL. OFFLOAD, LOAD AND RETURN ALONG THE FORWARD ROUTE IN REVERSE.
12.4	2206NE22068T10052784 - HILLCREST TO PIETERMARITZBURG FROM HILLCREST TAXI RANK TURN TO N3 R103 TO LEFT MPUMALANGA ROAD THEN TURN RIGHT INCHANGA ROAD TO JOIN OLD MAIN REDMOR CATORIDGE TURN TO N3 TO PIETERMARITZBURG AND RETURN.
12.5	2206RK2206RK00052161 - CHARTER SERVICE FROM NQETHO TAXI RANK TO POINT WITH THE PROVINCE KZN ONLY. NO PICKING UP OR SETTING DOWN OF PASSENGERS EN ROUTE.
12.6	2206RK2206RK00052162 - TWIN TO PINETOWN. FROM TWIN ROAD BECOMING FISCHER ROAD, THEN TURN RIGHT TO INANDA ROAD TOWARDS HILLCREST TAXI RANK AND DROP, TURN LEFT TO R103 OLD MAIN ROAD, LEFT INTO M13 PASS EMBERTON, GILLITTS, MAYTIME, KLOOF, LEFT INTO OLD MAIN ROAD, TURN RIGHT TO ANDERSON ROAD TAXI RANK PINETOWN AND RETURN ALONG THE SAME ROUTE IN REVERSE.
12.7	2206RK2206RK00052163 - KWANGCOLOSI TO DURBAN FROM NGWELE ROAD TAXI RANK BECOMING FISHER ROAD, THEN TURN RIGHT TO INANDA ROAD TOWARDS HILLCREST TAXI RANK AND DROP, TURN LEFT TO R103 OLD MAIN ROAD, LEFT INTO M13, LEFT INTO N3, LEFT INTO SPINE ROAD, DROP OFF ONLY AT CALTEX GARAGE OPPOSITE PAVILLION SHOPPING CENTRE, BACK INTO N3, LEFT INTO BEREA ROAD NORTH, INTO OLD DUTCH ROAD DROP AND PICK UP, AND RETURN ALONG THE SAME ROUTE IN REVERSE. CONDITION/RESTRICTION:-RANK PERMITS FOR THE ABOVE ROUTE TO BE SUBMITTED BY EACH MEMBER.
12.8	2206RK2206RK00052164 - KWANGCOLOSI/NQETHO TO DURBAN. FROM NGWELE ROAD TAXI RANK BECOMING FISCHER ROAD, THEN TURN RIGHT TO INANDA ROAD TOWARDS HILLCREST TAXI RANK AND DROP, TURN LEFT TO R103 OLD MAIN LEFT INTO M13, LEFT INTO N3, LEFT INTO SPINE ROAD, DROP OFF ONLY AT CALTEX GARAGE OPPOSITE PAVILLION SHOPPING CENTRE, BACK INTO N3, LEFT INTO BEREA ROAD NORTH, INTO OLD DUTCH ROAD, DROP AND PICK UP, AND RETURN ALONG THE SAME ROUTE IN REVERSE. CONDITION/RESTRICTION:-RANK PERMITS FOR THE ABOVE ROUTE TO BE SUBMITTED BY EACH MEMBER.
12.9	2206RK2206RK00052165 - KWANGCOLISI/NQETHO TO DURBAN VIA INANDA FROM NGWELE ROAD TAXI RANK, INTO P259, RIGHT INTO P100, RIGHT INTO P93, LEFT INTO P93/M25, INTO NORTH COAST, JOINING UMGENI ROAD, INTO OLD DUTCH ROAD, DROP AND PICK UP, AND RETURN ALONG THE SAME ROUTE IN REVERSE



transport

Department:
Transport
Province of KwaZulu-Natal

GAZETTE

LGKZNG15-2020-NOV

REGION: ALL

1)	Application Number: APP0125350	2)	Gazette Number: LGKZNG15-2020-NOV
3)	Applicant: NKOSINATHI CYRIL CHILI ID NO. 6207075836085 Association: AVOCA-HILLS DUFFS ROAD TAXI ASSOCIATION	4)	Applicant Address: 2326 GREEN FIELD ROAD QUARY HEIGHT AVOCA 4051
5)	Existing Licence Holder: NOT APPLICABLE ID NO. NOT APPLICABLE	6)	Existing Licence Holder Address: NOT APPLICABLE
7)	Type of application: NEW OPERATING LICENCE	8)	Operating Licence Number: NOTAVAILABLE
9)	Vehicle Type: MINIBUS	10)	1 X 15 (SEATED) + 0 (STANDING)
11)	Region: GREATER NORTH		
12.1	2206LS2206LS00054138 - AVOCA HILLS TO PHOENIX FROM AVOCA HILLS QUARRY HEIGHTS DR. LEFT QUEEN NANDI DRIVE, RIGHT AVOCA HILLS DRIVE, TURN RIGHT TO P577 BECOMING R102. TURN LEFT INTO PHOENIX HIGHWAY, RIGHT INTO PARTHETON STREET, LEFT INTO PANDORA STREET, AND PROCEED TO THE PHOENIX TAXI RANK AND RETURN.		
12.2	2206LS2206LS00054140 - AVOCA HILLS TO POINT ROAD FROM AVOCA HILLS DR LEFT QUEEN NANDI DRIVE RIGHT QUARRY HEIGHTS DR TURN AROUND QUARRY HEIGHTS TURN RIGHT TO QUEEN NANDI DR. TURN RIGHT TO NORTH COAST ROAD, JOIN UMGENI ROAD TURN LEFT TO ARGYLE ROAD TURN RIGHT TO BRICKHILL ROAD JOIN POINT ROAD TURN RIGHT INTO FISHER STREET, INTO ALBERT STREET LEFT INTO CARLISTE STREET, LEFT INTO GREY STREET AND PROCEED TO THE RANK AND RETURN.		
12.3	2206LS2206LS00054141 - AVOCA HILLS - CITY MARKET VIA DUFFS ROAD/QUARRY HEIGHT. FROM AVOCA HILLS DR LEFT QUEEN NANDI DRIVE RIGHT QUARRY HEIGHTS DR TURN AROUND ON QUARRY HEIGHTS DRIVE TURN RIGHT TO QUEEN NANDI DR. TURN RIGHT TO NORTH COAST ROAD, JOIN UMGENI ROAD JOIN SOLDIERS WAY, RIGHT INTO QUEEN STREET INTO ALBERT STREET, RIGHT INTO VICTORIA STREET, LEFT INTO FIELD STREET, INTO ALBERT STREET, LEFT INTO CARLISE STREET, LEFT INTO GREY STREET AND PROCEED TO THE RANK AND RETURN.		
12.4	2206LS2206LS00054142 - AVOCA HILLS TO CITY MARKET VIA DUFFS / QUARRY ROAD FROM QUARRY HEIGHTS DR LEFT QUEEN NANDI DRIVE RIGHT JOIN AVOCA HILLS DR TURN RIGHT P577 RIGHT M25/ KWAMASHU HIGHWAY JOIN NORTH COAST ROAD JOIN UMGENI ROAD JOIN SOLDIERS WAY TURN RIGHT TO LEOPOLD STREET TURN RIGHT TO WARWICK AVENUE, CENTENARY ROAD, RIGHT CARLISE STREET, RIGHT INTO GREY STREET AND PROCEED TO THE TAXI RANK. RETURN ROUTE: FROM GREY STREET TAXI RANK INTO LEPOLD STREET AND PROCEED AS PER THE DESCRIBED ABOVE.		



transport

Department:
Transport
Province of KwaZulu-Natal

GAZETTE

LGKZNG15-2020-NOV

REGION: ALL

1) Application Number: APP0125352	2) Gazette Number: LGKZNG15-2020-NOV
3) Applicant: WS MBATHA ID NO. 7001015568083 Association: AVOCA-HILLS DUFFS ROAD TAXI ASSOCIATION	4) Applicant Address: 20 POMER GRANITE ROAD AVOCA HILLS DURBAN 4051
5) Existing Licence Holder: NOT APPLICABLE ID NO. NOT APPLICABLE	6) Existing Licence Holder Address: NOT APPLICABLE
7) Type of application: NEW OPERATING LICENCE	8) Operating Licence Number: LGKZN1403000300
9) Vehicle Type: MINIBUS TAXI	10) 1 X 9-16 (SEATED) + 0 (STANDING)
11) Region: GREATER NORTH	
12.1	2206LS2206LS00054138 - AVOCA HILLS TO PHOENIX FROM AVOCA HILLS QUARRY HEIGHTS DR. LEFT QUEEN NANDI DRIVE, RIGHT AVOCA HILLS DRIVE, TURN RIGHT TO P577 BECOMING R102, TURN LEFT INTO PHOENIX HIGHWAY, RIGHT INTO PARTHETON STREET, LEFT INTO PANDORA STREET, AND PROCEED TO THE PHOENIX TAXI RANK AND RETURN.
12.2	2206LS2206LS00054140 - AVOCA HILLS TO POINT ROAD FROM AVOCA HILLS DR LEFT QUEEN NANDI DRIVE RIGHT QUARRY HEIGHTS DR TURN AROUND QUARRY HEIGHTS TURN RIGHT TO QUEEN NANDI DR. TURN RIGHT TO NORTH COAST ROAD, JOIN UMGANI ROAD TURN LEFT TO ARGYLE ROAD TURN RIGHT TO BRICKHILL ROAD JOIN POINT ROAD TURN RIGHT INTO FISHER STREET, INTO ALBERT STREET LEFT INTO CARLISTE STREET, LEFT INTO GREY STREET AND PROCEED TO THE RANK AND RETURN.
12.3	2206LS2206LS00054141 - AVOCA HILLS - CITY MARKET VIA DUFFS ROAD/QUARRY HEIGHT. FROM AVOCA HILLS DR LEFT QUEEN NANDI DRIVE RIGHT QUARRY HEIGHTS DR TURN AROUND ON QUARRY HEIGHTS DRIVE TURN RIGHT TO QUEEN NANDI DR. TURN RIGHT TO NORTH COAST ROAD, JOIN UMGANI ROAD JOIN SOLDIERS WAY, RIGHT INTO QUEEN STREET INTO ALBERT STREET, RIGHT INTO VICTORIA STREET, LEFT INTO FIELD STREET, INTO ALBERT STREET, LEFT INTO CARLISE STREET, LEFT INTO GREY STREET AND PROCEED TO THE RANK AND RETURN.
12.4	2206LS2206LS00054142 - AVOCA HILLS TO CITY MARKET VIA DUFFS / QUARRY ROAD FROM QUARRY HEIGHTS DR LEFT QUEEN NANDI DRIVE RIGHT JOIN AVOCA HILLS DR TURN RIGHT P577 RIGHT M25/ KWAMASHU HIGHWAY JOIN NORTH COAST ROAD JOIN UMGANI ROAD JOIN SOLDIERS WAY TURN RIGHT TO LEOPOLD STREET TURN RIGHT TO WARWICK AVENUE, CENTENARY ROAD, RIGHT CARLISE STREET, RIGHT INTO GREY STREET AND PROCEED TO THE TAXI RANK. RETURN ROUTE: FROM GREY STREET TAXI RANK INTO LEOPOLD STREET AND PROCEED AS PER THE DESCRIBED ABOVE.



transport

Department:
Transport
Province of KwaZulu-Natal

GAZETTE

LGKZNG15-2020-NOV

REGION: ALL

1) Application Number: APP0125409	2) Gazette Number: LGKZNG15-2020-NOV
3) Applicant: S NEELIAH ID NO. 7412245045083 Association: EFFINGHAM TAXI ASSOCIATION	4) Applicant Address: 44 FORESTCLAY CARDENS CLAYFIELD PHOENIX 4068
5) Existing Licence Holder: NOT APPLICABLE ID NO. NOT APPLICABLE	6) Existing Licence Holder Address: NOT APPLICABLE
7) Type of application: NEW OPERATING LICENCE	8) Operating Licence Number: NOTAVAILABLE
9) Vehicle Type: MINIBUS	10) 1 X 13 (SEATED) + 0 (STANDING)
11) Region: GREATER NORTH	
12.1	<p>2206LS2206LS00054701 - EFFINGHAM ROAD TO DURBAN FROM STARTING POINT ON EFFINGHAM ROAD (EFFINGHAM), TURN RIGHT TO RAMCHAND ROAD, PICKING UP PASSENGERS, LEFT KARA ROAD, LEFT INTO DESAI CRESCENT, LEFT INTO EFFINGHAM ROAD, RIGHT INTO AVOCA ROAD, LEFT POMMERN LANE, RIGHT INTO DUFFY CRESCENT, RIGHT INTO UMHLANGA ROAD, INTO COROBRIC ROAD, INTO UMHLANGANE ROAD, TURN RIGHT INTO MATHERAN ROAD, LEFT INTO TYNE AVENUE, INTO BAILEY ROAD, RIGHT INTO VICTOR ROAD, LEFT INTO HYACINTH ROAD INTO ARDROSSAN ROAD, RIGHT INTO TWEED TOAD, RIGHT INTO EFFINGHAM ROAD, LEFT WESTVIEW ROAD, LEFT INTO ALLENBY ROAD, INTO CELTIC ROAD, RIGHT INTO WORKINGTON ROAD, LEFT INTO PARKINGTON GROVE, LEFT INTO PARK STATION ROAD, RIGHT INTO COLUMBIA ROAD, RETURN COLUMBIA, RIGHT INTO PARK STATION ROAD, INTO CELTIC ROAD, INTO ALLENBY ROAD, RIGHT INTO TWEED ROAD, RIGHT INTO ARDROSSAN ROAD, RIGHT INTO NORTH COAST ROAD, INTO UMGENI ROAD, INTO SOLDIERS WAY, RIGHT INTO QUEEN STREET, RIGHT INTO ALBERT STREET, LEFT INTO LEOPOLD STREET, RIGHT INTO WARWICK AVENUE INTO CENTENARY ROAD RIGHT INTO DARTNELL CRESCENT, RIGHT INTO GREY STREET TO AN APPROVED TAXI RANK NO 114.</p> <p>FROM RANK 114 ON GREY STREET, LEFT INTO LORNE STREET, LEFT INTO ALBERT STREET, INTO UMGENI ROAD, INTO NORTH COAST ROAD, LEFT INTO EFFINGHAM ROAD, AND PROCEED AS PER FORWARD ROUTE ABOVE.</p>



transport

Department:
Transport
Province of KwaZulu-Natal

GAZETTE

LGKZNG15-2020-NOV

REGION: ALL

1)	Application Number: APP0125413	2)	Gazette Number: LGKZNG15-2020-NOV
3)	Applicant: S NEELIAH ID NO. 7412245045083 Association: SOUTHGATE TAXI ASSOCIATION	4)	Applicant Address: 44 FORESTCLAY CARDENS CLAYFIELD PHOENIX 4068
5)	Existing Licence Holder: NOT APPLICABLE ID NO. NOT APPLICABLE	6)	Existing Licence Holder Address: NOT APPLICABLE
7)	Type of application: NEW OPERATING LICENCE	8)	Operating Licence Number: NOTAVAILABLE
9)	Vehicle Type: MINIBUS	10)	1 X 15 (SEATED) + 0 (STANDING)
11)	Region: GREATER NORTH		
12.1	196RCN85007692 - FROM UNOFFICIAL TAXI RANK OPPOSITE WHITE HOUSE SHOPPING CENTRE, INTO R102, RIGHT TO STONEBRIDGE, LEFT TO RISEGATE RIGHT TO RISEGATE, LEFT TO STONEBRIDGE, RIGHT TO PARK MEADE, RIGHT TO GREEN BURRY, LEFT TO TOWER ROAD, LEFT TO CARDINAL ROAD, RIGHT TO STONEBRIDGE DRIVE, LEFT TO ACARA STREET, LEFT TO RED BERRY DRIVE, BECOMES 1ST MAIN STREET, INTO RUSTON STREET, RIGHT TO RED BURRY, LEFT TO ROCKFORD, LEFT TO PHOENIX HIGHWAY, RIGHT TO R102, (CHRIS HANI DRIVE) RIGHT TO MOUNT MORIAH DRIVE, LEFT TO SIMUNYE ROAD, LEFT TO LNDEPENDENCE SQUARE, INTO MELA STREET, LEFT TO MT MORIAH DRIVE, LEFT TO DOTOFIYA DRIVE, RIGHT TO LMBATHI WAY, LEFT TO UMKHABA ROAD, RIGHT TO IDOLOFIYA DRIVE, LEFT TO VELABAHEKE, RIGHT TO UBUKHWEBEZANE, RIGHT TO UMNUMZANE, LEFT TO DOLOFIYA ROAD, RIGHT TO MT MORIAH DRIVE INTO R1A2, RIGHT TO CHRIS HANI ROAD(OLD NORTH COAST ROAD), PICK UP AND SET DOWN PASSENGERS, RETURN ON OLD NORTH COAST ROAD INTO R102 TO UNOFFICIAL TAXI RANK OPPOSITE WHITEHOUSE SHOPPING CENTRE. THERE IS NO RANKING FACILITY IN GLEN ANIL VEHICLES SET DOWN PASSENGERS AND RETURN BACK TO SOUTHGATE.		
12.2	196RCN85007700 - FROM UNOFFICIAL TAXI RANK OPPOSITE WHITE HOUSE SHOPPING CENTRE, INTO R102, RIGHT TO STONEBRIDGE, LEFT TO RISEGATE RIGHT TO RISEGATE, LEFT TO STONEBRIDGE, RIGHT TO PARK MEADE, RIGHT TO GREEN BURRY, LEFT TO TOWER ROAD, LEFT TO CARDINAL ROAD, RIGHT TO STONEBRIDGE DRIVE, LEFT TO ACARA STREET, LEFT TO RED BERRY DRIVE, BECOMES 1ST MAIN STREET, INTO RUSTON STREET, RIGHT TO RED BURRY, LEFT TO ROCKFORD, LEFT TO PHOENIX HIGHWAY, RIGHT TO R102, (CHRIS HANI DRIVE) RIGHT TO MOUNT MORIAH DRIVE, LEFT TO SIMUNYE ROAD, LEFT TO LNDEPENDENCE SQUARE, INTO MELA STREET, LEFT TO MT MORIAH DRIVE, LEFT TO DOLOFIYA DRIVE, RIGHT TO LMBATHI WAY, LEFT TO UMKHABA ROAD, RIGHT TO IDOLOFIYA DRIVE, LEFT TO VELABAHLEKE, RIGHT TO UBUKHWEBEZANE ROAD, RIGHT TO UMNUMZANE ROAD, LEFT TO DOLOFIYA ROAD, RIGHT TO MOUNT MORIAH DRIVE RIGHT TO MT MORIAH DRIVE INTO R102, RIGHT TO CHRIS HANI ROAD(OLD NORTH COAST ROAD), TO M25, CUR NICK NDLOVU, LEFT TO MALANDELA ROAD, INTO KWAMASHU STATION TAXI RANK AND RETURN ON THE SAME ROUTE KWAMASHU T/A HAS NOT REGISTERED THE ROUTE FROM KWAMASHU TO SOUTHGATE. ALTERNATIVE ROUTE FROM CHRIS HANI ROAD(RL02, INTO PROVINCIAL ROAD, BECOMING DUMISANE MAKHAYE ROAD, RIGHT TO QUEEN NANDI DRIVE, LEFT TO MALANDELA ROAD, INTO KWAMASHU STATION AND RETURN ON THE SAME ROUTE TO WHITEHOUSE TAXI RANK IN SOUTHGATE ON THE SAME ROUTE.		
12.3	196RCN85007708 - FROM UNOFFICIAL TAXI RANK OPPOSITE WHITE HOUSE SHOPPING CENTRE, INTO R102, RIGHT TO STONEBRIDGE, LEFT TO RISEGATE RIGHT TO RISEGATE, LEFT TO STONEBRIDGE, RIGHT TO PARK MEADE, RIGHT TO GREEN BURRY, LEFT TO TOWER ROAD, LEFT TO CARDINAL ROAD, RIGHT TO STONEBRIDGE DRIVE, LEFT TO ACARA STREET, LEFT TO RED BERRY DRIVE, BECOMES 1ST MAIN STREET, INTO RUSTON STREET, RIGHT TO RED BURRY, LEFT TO ROCKFORD, LEFT TO PHOENIX HIGHWAY, RIGHT TO R102, (CHRIS HANI DRIVE) RIGHT TO MOUNT MORIAH DRIVE, LEFT TO SIMUNYE ROAD, LEFT TO LNDEPENDENCE SQUARE, INTO MELA STREET, LEFT TO MT MORIAH DRIVE, LEFT TO DOLOFIYA DRIVE, RIGHT TO LMBATHI WAY, LEFT TO UMKHABA ROAD, RIGHT TO IDOLOFIYA DRIVE, PICK UP AND SET DOWN PASSENGERS, LEFT TO VELABAHLEKE, PICK UP AND SET DOWN PASSENGERS, RIGHT TO UBUKHWEBEZANE ROAD, PICK UP AND SET DOWN PASSENGERS, RIGHT TO UMNUMZANE ROAD, PICK UP AND SET DOWN PASSENGERS LEFT TO IDOLOFIYA ROAD, PICK UP AND SET DOWN PASSENGERS, RIGHT TO R102, LEFT TO PHOENIX HIGHWAY, PICK UP PASSENGERS, LEFT TO ABERDARE DRIVE, RIGHT TO ABERDARE DRIVE, LEFT TO PREMIER PLACE, LEFT TO ABERDARE DRIVE, RIGHT TO PHOENIX HIGHWAY(SPINE ROAD), JOIN HILL HEAD DRIVE INTO WHITE HOUSE TAXI RANK. THE ASSOCIATION IS CONVEYING COMMUTERS TO WORK. THERE IS NO RANKING FACILITY ON INDUSTRIES AND THE ASSOCIATION OFFLOADS AND RETURNS BACK TO SOUTHGATE.		
12.4	196RCN85007716 - FROM UNOFFICIAL TAXI RANK OPPOSITE WHITE HOUSE SHOPPING CENTRE, INTO R102, RIGHT TO STONEBRIDGE, LEFT TO RISEGATE RIGHT TO RISEGATE, LEFT TO STONEBRIDGE, RIGHT TO PARK MEADE, RIGHT TO GREEN BURRY, LEFT TO TOWER ROAD, LEFT TO CARDINAL ROAD, RIGHT TO STONEBRIDGE DRIVE, LEFT TO ACARA STREET, LEFT TO RED BERRY DRIVE, BECOMES 1ST MAIN STREET, INTO RUSTON STREET, RIGHT TO RED BURRY, LEFT TO ROCKFORD, LEFT TO PHOENIX HIGHWAY, RIGHT TO R102, (CHRIS HANI DRIVE) RIGHT TO MOUNT MORIAH DRIVE, LEFT TO SIMUNYE ROAD, LEFT TO LNDEPENDENCE SQUARE, INTO MELA STREET, LEFT TO MT MORIAH DRIVE, LEFT TO DOTOFIYA DRIVE, RIGHT TO LMBATHI WAY, LEFT TO UMKHABA ROAD, RIGHT TO IDOLOFIYA DRIVE, LEFT TO VELABAHEKE, RIGHT TO UBUKHWEBEZANE ROAD, RIGHT TO UMNUMZANE ROAD, LEFT TO DOLOFIYA ROAD, RIGHT TO MOUNT MORIAH DRIVE INTO R102, LEFT TO OLD NORTH COAST ROAD, LEFT TO CHRIS HANI ROAD, RIGHT TO SEACOW LAKE ROAD BECOMING, LNANDA ROAD, LEFT TO WITTOW FIELD ROAD, RIGHT TO ASHFIELD ROAD, RIGHT TO PALMFIELD ROAD, RIGHT TO LNANDA ROAD, INTO NORTH COAST ROAD, RIGHT TO R102, INTO WHITEHOUSE TAXI RANK. THERE IS NO RANKING FACILITY IN ROADHOUSE THE OPERATION RETURNS BACK TO SOUTHGATE.		
12.5	196RCN85007724 - FROM UNOFFICIAL TAXI RANK OPPOSITE WHITE HOUSE SHOPPING CENTRE, INTO R102, RIGHT TO STONEBRIDGE, LEFT TO RISEGATE RIGHT TO RISEGATE, LEFT TO STONEBRIDGE, RIGHT TO PARK MEADE, RIGHT TO GREEN BURRY, LEFT TO TOWER ROAD, LEFT TO CARDINAL ROAD, RIGHT TO STONEBRIDGE DRIVE, LEFT TO ACARA STREET, LEFT TO RED BERRY DRIVE, BECOMES 1ST MAIN STREET, INTO RUSTON STREET, RIGHT TO RED BURRY, LEFT TO ROCKFORD, LEFT TO PHOENIX HIGHWAY, RIGHT TO R102, (CHRIS HANI DRIVE) RIGHT TO MOUNT MORIAH DRIVE, LEFT TO SIMUNYE ROAD, LEFT TO LNDEPENDENCE SQUARE, INTO MELA STREET, LEFT TO MT MORIAH DRIVE, LEFT TO DOLOFIYA DRIVE, RIGHT TO MOUNT MORIAH DRIVE, RIGHT TO R102, PROCEED TO PROVINCIAL ROAD, INTO DUMISANE MAKHAYE DRIVE, INTO DUNKELMAN ROAD, RIGHT TO SHEPSTONE ROAD, (QASHANA KHUZWAYO ROAD), INTO BEVISS ROAD, RIGHT TO OLD MAIN ROAD, (JOSIAH GUMEDE ROAD), LEFT TO MOODIE STREET, RIGHT TO HILL STREET TAXI RANK AND RETURN ON THE SAME ROUTE TO SOUTHGATE.		
12.6	2206SD21004R00049010 - 1. SOUTHGATE TO DURBAN 1.1 FROM UNOFFICIAL TAXI RANK ON R102 (NEAR WHITEHOUSE SHOPPING CENTRE) INTO R102, INTO STONEBRIDGE DRIVE, LEFT INTO RISEGATE DRIVE, ALONG RISEGATE DRIVE, RIGHT AGAIN INTO RISEGATE DRIVE LEFT INTO STONEBRIDGE DRIVE, RIGHT INTO PARKMEAD AVENUE, RIGHT INTO GREENBURY DRIVE, LEFT INTO TOWER ROAD, LEFT INTO CARDINAL ROAD, RIGHT INTO STONEBRIDGE DRIVE- (LEFT INTO ACARA STREET, LEFT INTO SPIRE STREET), RIGHT INTO PHOENIX HIGHWAY (SPINE ROAD) RIGHT INTO R102, LEFT INTO KWAMASHU HIGHWAY (M25), INTO NORTH COAST ROAD INTO UMGENI ROAD- (INTO SOLDIERS WAY TAXI RANK OR INTO SOLDIERS WAY, RIGHT INTO PINE STREET, RIGHT INTO FIELD STREET, INTO SOLDIERS WAY TAXI RANK OR RIGHT LEOPOLD STREET, RIGHT INTO WARWICK AVENUE, LEFT INTO ETNA LANE, AND PROCEED TO CANONGATE ROAD/WARWICK AVENUE TAXI RANK). 1.2 FROM AN UNOFFICIAL TAXI RANK ON R102 (NEAR WHITEHOUSE SHOPPING CENTRE) ALONG THE INNER CIRCLE ROUTES INDICATED ABOVE, INTO PHOENIX HIGHWAY, RIGHT INTO R102, RIGHT INTO MOUNT MORIAH DRIVE, LEFT INTO SIMUNYE AVENUE, BACK RIGHT INTO MOUNT MORIAH DRIVE RIGHT INTO R102, LEFT INTO KWAMASHU HIGHWAY (M25), RIGHT INTO THE NATIONAL ROUTE (N2), ALONG THE N2, LEFT INTO AN ON-RAMP TO THE N3 ALONG THE N3, LEFT INTO OFF-RAMP TO THE BEREA ROAD NORTH OR PROCEED STRAIGHT ALONG N3, OLD DUTCH ROAD, INTO ALICE STREET- (RIGHT INTO MARKET ROAD, RIGHT INTO LEOPOLD STREET, RIGHT INTO WARWICK AVENUE, LEFT INTO ETNA LANE AND PROCEED TO CANONGATE ROAD/WARWICK AVENUE TAXI RANK OR ALONG ALICE STREET, RIGHT INTO SOLDIERS WAY, INTO SOLDIERS WAY INTO SOLDIERS WAY TAXI RANK OR PROCEED ALONG SOLDIERS WAY, RIGHT INTO PINE STREET, RIGHT INTO FIELD STREET, AND PROCEED TO SOLDIERS WAY TAXI RANK.		



transport

Department:
Transport
Province of KwaZulu-Natal

GAZETTE

LGKZNG15-2020-NOV

REGION: ALL

12.7	<p>2206SD2206RK00049011 - SOUTHGATE TO PINETOWN/WESTMEAD</p> <p>INWARD ROUTE</p> <p>2.1 FROM AN UNOFFICIAL TAXI RANK ON R102 (NEAR WHITEHOUSE SHOPPING CENTRE) ALONG R102, LEFT INTO GLEN ANIL STREET, RIGHT INTO OLD NORTH COAST ROAD, RIGHT INTO NORTH COAST ROAD, LEFT INTO AN-RAMP TO THE NATIONAL ROUTE (N2), ALONG THE N2, N3 LEFT INTO AN OFF-RAMP TO UNDERWOOD ROAD, RIGHT INTO UNDERWOOD ROAD, RIGHT INTO STAPLETON ROAD (M5), LEFT INTO OLD MAIN ROAD (M31), INTO RICHMOND ROAD (), RIGHT INTO ALEXANDER ROAD, LEFT INTO MOSS ROAD AND PROCEED TO WESTMEAD AREA DIRECT AND RETURN.</p> <p>2.2 FROM AN UNOFFICIAL RANK ON R102 (NEAR WHITEHOUSE SHOPPING CENTRE), INTO STONEBRIDGE DRIVE, LEFT INTO RISEGATE DRIVE, ALONG RISEGATE DRIVE AND RETURN TO RISEGATE TURNING RIGHT INTO RISEGATE DRIVE, LEFT INTO STONEBRIDGE DRIVE, RIGHT INTO PARKMEAD AVENUE, RIGHT INTO GREENBURY DRIVE, LEFT INTO TOWER ROAD, LEFT INTO CARDINAL ROAD, RIGHT INTO STONEBRIDGE DRIVE, LEFT INTO ACARA STREET, LEFT INTO SPINE STREET, RIGHT INTO PHOENIX HIGHWAY (SPINE ROAD), RIGHT INTO R102, AND PROCEED TO AN UNOFFICIAL TAXI RANK ON R102 (NEAR WHITEHOUSE SHOPPING CENTRE), AND CONTINUE TO PINETOWN USING ROUTE 2.1 ABOVE.</p> <p>2.3 FROM AN UNOFFICIAL RANK ON R102 (NEAR WHITEHOUSE SHOPPING CENTRE), INTO R102, RIGHT INTO MOUNT MORIAH DRIVE, LEFT INTO SIMUNYE AVENUE PICKING UP PASSENGERS IN MOUNT MORIAH, AND RETURN TO SIMUNYE AVENUE, RIGHT INTO MOUNT MORIAH DRIVE, RIGHT INTO THE PROVINCIAL ROAD (R102), ALONG R102, LEFT INTO KWAMASHU HIGHWAY (M25), RIGHT INTO ON-RAMP TO THE NATIONAL ROUTE (N2), LEFT UNDER THE BRIDGE AT SPAGHETTI JUNCTION JOINING THE N3, ALONG THE N3, LEFT INTO OFF-RAMP, TO UNDERWOOD ROAD AND PROCEED TO WESTMEAD AS IN 2.1 ABOVE.</p> <p>RETURN ROUTE.</p> <p>FROM THE STARTING POINT IN WESTMEAD, INTO MOSS ROAD, RIGHT INTO ALEXANDER ROAD, RIGHT INTO RICHMOND ROAD, LEFT INTO AN ON-RAMP INTO THE N3, ALONG THE N3, LEFT INTO AN ON-RAMP TO THE N2, ALONG THE N2, TURN LEFT ON AN OFF-RAMP TO KWAMASHU HIGHWAY (M25), ALONG THE M25, LEFT INTO AN OFF-RAMP TO THE PROVINCIAL ROAD (R102), RIGHT INTO R102, ALONG R102 AND PROCEED TO ANY OF THE ABOVE DESTINATIONS.</p>
12.8	<p>KZPRERC2734163 - SOUTHGATE TO INDUSTRIAL PARK.</p> <p>FROM UNOFFICIAL TAXI RANK OPPOSITE WHITE HOUSE SHOPPING CENTRE, INTO R102, RIGHT TO STONEBRIDGE, LEFT TO RISEGATE RIGHT TO RISEGATE, LEFT TO STONEBRIDGE, RIGHT TO PARK MEADE, RIGHT TO GREEN BURRY, LEFT TO TOWER ROAD, LEFT TO CARDINAL ROAD, RIGHT TO STONEBRIDGE DRIVE, LEFT TO ACARA STREET, LEFT TO RED BERRY DRIVE, BECOMES 1ST MAIN STREET, INTO RUSTON STREET, RIGHT TO RED BURRY, LEFT TO ROCKFORD, LEFT TO PHOENIX HIGHWAY, RIGHT TO R102, (CHRIS HANI DRIVE) RIGHT TO MOUNT MORIAH DRIVE, LEFT TO SIMUNYE ROAD, LEFT TO INDEPENDENCE SQUARE, INTO MELA STREET, LEFT TO MT MORIAH DRIVE, LEFT TO DOLOFIYA DRIVE, RIGHT TO IMBATHI WAY, LEFT TO UMKHABA ROAD, RIGHT TO IDOLOFIYA DRIVE, PICK UP AND SET DOWN PASSENGERS, LEFT TO VELABAHLEKE, PICK UP AND SET DOWN PASSENGERS, RIGHT TO UBUKHWEBEZANE ROAD, PICK UP AND SET DOWN PASSENGERS, RIGHT TO UMNUMZANE ROAD, PICK UP AND SET DOWN PASSENGERS LEFT TO IDOLOFIYA ROAD, PICK UP AND SET DOWN PASSENGERS, RIGHT TO R102, LEFT TO PHOENIX HIGHWAY, PICK UP PASSENGERS, LEFT TO ABERDARE DRIVE, RIGHT TO ABERDARE DRIVE, LEFT TO PREMIER PLACE, LEFT TO ABERDARE DRIVE, RIGHT TO PHOENIX HIGHWAY (SPINE ROAD), JOIN HILL HEAD DRIVE INTO WHITE HOUSE TAXI RANK.</p>
12.9	<p>KZPRERC2734212 - SOUTHGATE TO KWAMASHU STATION.</p> <p>FROM UNOFFICIAL TAXI RANK OPPOSITE WHITE HOUSE SHOPPING CENTRE, INTO R102, RIGHT TO STONEBRIDGE, LEFT TO RISEGATE RIGHT TO RISEGATE, LEFT TO STONEBRIDGE, RIGHT TO PARK MEADE, RIGHT TO GREEN BURRY, LEFT TO TOWER ROAD, LEFT TO CARDINAL ROAD, RIGHT TO STONEBRIDGE DRIVE, LEFT TO ACARA STREET LEFT TO RED BERRY DRIVE, BECOMES 1ST MAIN STREET, INTO RUSTON STREET, RIGHT TO RED BURRY, LEFT TO ROCKFORD, LEFT TO PHOENIX HIGHWAY, RIGHT TO R102, (CHRIS HANI DRIVE) RIGHT TO MOUNT MORIAH DRIVE, LEFT TO SIMUNYE ROAD, LEFT TO INDEPENDENCE SQUARE, INTO MELA STREET, LEFT TO MOUNT MORIAH DRIVE, LEFT TO DOLOFIYA DRIVE, RIGHT TO IMBATHI WAY, LEFT TO UMKHABA ROAD, RIGHT TO IDOLOFIYA DRIVE, LEFT TO VELABAHLEKE, RIGHT TO UBUKHWEBEZANE, RIGHT TO UMNUMZANE, LEFT TO DOLOFIYA ROAD, RIGHT TO MOUNT MORIAH DRIVE RIGHT TO MOUNT MORIAH DRIVE, INTO R102, RIGHT TO CHRIS HANI ROAD (OLD NORTH COAST ROAD), TO M25, CURNICK NDLOVU, LEFT TO MALANDELA ROAD, INTO KWAMASHU STATION TAXI RANK AND RETURN ON THE SAME ROUTE.</p> <p>ALTERNATIVE ROUTE.</p> <p>FROM CHRIS HANI ROAD (R102, INTO PROVINCIAL ROAD, BECOMING DUMISANE MAKHAYE ROAD, RIGHT TO QUEEN NANDI DRIVE, LEFT TO MALANDELA ROAD, INTO KWAMASHU STATION AND RETURN ON THE SAME ROUTE TO WHITEHOUSE TAXI RANK IN SOUTHGATE ON THE SAME ROUTE.</p>
12.10	<p>KZPRERC2734261 - SOUTHGATE TO ROADHOUSE.</p> <p>FROM UNOFFICIAL TAXI RANK OPPOSITE WHITE HOUSE SHOPPING CENTRE, INTO R102, RIGHT TO STONEBRIDGE, LEFT TO RISEGATE RIGHT TO RISEGATE, LEFT TO STONEBRIDGE, RIGHT TO PARK MEADE, RIGHT TO GREEN BURRY, LEFT TO TOWER ROAD, LEFT TO CARDINAL ROAD, RIGHT TO STONEBRIDGE DRIVE, LEFT TO ACARA STREET, LEFT TO RED BERRY DRIVE, BECOMES 1ST MAIN STREET, INTO RUSTON STREET, RIGHT TO RED BURRY, LEFT TO ROCKFORD, LEFT TO PHOENIX HIGHWAY, RIGHT TO R102, (CHRIS HANI DRIVE) RIGHT TO MOUNT MORIAH DRIVE, LEFT TO SIMUNYE ROAD, LEFT TO INDEPENDENCE SQUARE, INTO MELA STREET, LEFT TO MT MORIAH DRIVE, LEFT TO DOLOFIYA DRIVE, RIGHT TO IMBATHI WAY, LEFT TO UMKHABA ROAD, RIGHT TO IDOLOFIYA DRIVE, LEFT TO VELABAHLEKE RIGHT TO UBUKHWEBEZANE ROAD, RIGHT TO UMNUMZANE ROAD, LEFT TO DOLOFIYA ROAD, RIGHT TO MOUNT MORIAH DRIVE INTO R102, LEFT TO OLD NORTH COAST ROAD, LEFT TO CHRIS HANI ROAD, RIGHT TO SEACOW LAKE ROAD BECOMING, INANDA ROAD, LEFT TO WILLOW FIELD ROAD, RIGHT TO ASHFIELD ROAD, RIGHT TO PALMFIELD ROAD, RIGHT TO INANDA ROAD, INTO NORTH COAST ROAD, RIGHT TO R102, INTO WHITEHOUSE TAXI RANK.</p>
12.11	<p>KZPRERC2734310 - SOUTHGATE TO PINETOWN.</p> <p>FROM UNOFFICIAL TAXI RANK OPPOSITE WHITE HOUSE SHOPPING CENTRE, INTO R102, RIGHT TO STONEBRIDGE, LEFT TO RISEGATE RIGHT TO RISEGATE, LEFT TO STONEBRIDGE, RIGHT TO PARK MEADE, RIGHT TO GREEN BURRY, LEFT TO TOWER ROAD, LEFT TO CARDINAL ROAD, RIGHT TO STONEBRIDGE DRIVE, LEFT TO ACARA STREET, LEFT TO RED BERRY DRIVE, BECOMES 1ST MAIN STREET, INTO RUSTON STREET, RIGHT TO RED BURRY, LEFT TO ROCKFORD, LEFT TO PHOENIX HIGHWAY, RIGHT TO R102, (CHRIS HANI DRIVE) RIGHT TO MOUNT MORIAH DRIVE, LEFT TO SIMUNYE ROAD, LEFT TO INDEPENDENCE SQUARE, INTO MELA STREET, LEFT TO MT MORIAH DRIVE, LEFT TO DOLOFIYA DRIVE, RIGHT TO MOUNT MORIAH DRIVE, RIGHT TO R102, PROCEED TO PROVINCIAL ROAD, INTO DUMISANE MAKHAYE DRIVE, INTO DUNKELMAN ROAD, RIGHT TO SHEPSTONE ROAD, (QASHANA KHUZWAYO ROAD), INTO BEVISS ROAD, RIGHT TO OLD MAIN ROAD, (JOSIAH GUMEDE ROAD), LEFT TO MOODIE STREET, RIGHT TO HILL STREET TAXI RANK AND RETURN ON THE SAME ROUTE TO SOUTHGATE.</p>
12.12	<p>KZPRERC2734359 - SOUTHGATE TO GLEN ANIL.</p> <p>FROM UNOFFICIAL TAXI RANK OPPOSITE WHITE HOUSE SHOPPING CENTRE, INTO R102, RIGHT TO STONEBRIDGE, LEFT TO RISEGATE RIGHT TO RISEGATE, LEFT TO STONEBRIDGE, RIGHT TO PARK MEADE, RIGHT TO GREEN BURRY, LEFT TO TOWER ROAD, LEFT TO CARDINAL ROAD, RIGHT TO STONEBRIDGE DRIVE, LEFT TO ACARA STREET LEFT TO RED BERRY DRIVE, BECOMES 1ST MAIN STREET, INTO RUSTON STREET, RIGHT TO RED BURRY, LEFT TO ROCKFORD, LEFT TO PHOENIX HIGHWAY, RIGHT TO R102, (CHRIS HANI DRIVE) RIGHT TO MOUNT MORIAH DRIVE, LEFT TO SIMUNYE ROAD, LEFT TO INDEPENDENCE SQUARE, INTO MELA STREET, LEFT TO MOUNT MORIAH DRIVE, LEFT TO DOLOFIYA DRIVE, RIGHT TO IMBATHI WAY, LEFT TO UMKHABA ROAD, RIGHT TO DOLOFIYA DRIVE, LEFT TO VELABAHLEKE, RIGHT TO UBUKHWEBEZANE, RIGHT TO UMNUMZANE, LEFT TO DOLOFIYA ROAD, RIGHT TO MOUNT MORIAH DRIVE INTO R102, RIGHT TO CHRIS HANI ROAD (OLD NORTH COAST ROAD), PICK UP AND SET DOWN PASSENGERS, RETURN ON OLD NORTH COAST ROAD INTO R102 TO UNOFFICIAL TAXI RANK OPPOSITE WHITEHOUSE SHOPPING CENTRE.</p>



transport

Department:
Transport
Province of KwaZulu-Natal

GAZETTE

LGKZNG15-2020-NOV

REGION: ALL

1)	Application Number: APP0125414	2)	Gazette Number: LGKZNG15-2020-NOV
3)	Applicant: S NEELIAH ID NO. 7412245045083 Association: SOUTHGATE TAXI ASSOCIATION	4)	Applicant Address: 44 FORESTCLAY CARDENS CLAYFIELD PHOENIX 4068
5)	Existing Licence Holder: NOT APPLICABLE ID NO. NOT APPLICABLE	6)	Existing Licence Holder Address: NOT APPLICABLE
7)	Type of application: NEW OPERATING LICENCE	8)	Operating Licence Number: NOTAVAILABLE
9)	Vehicle Type: MINIBUS	10)	1 X 15 (SEATED) + 0 (STANDING)
11)	Region: GREATER NORTH		
12.1	196RCN8500T692 - FROM UNOFFICIAL TAXI RANK OPPOSITE WHITE HOUSE SHOPPING CENTRE, INTO R102, RIGHT TO STONEBRIDGE, LEFT TO RISEGATE RIGHT TO RISEGATE, LEFT TO STONEBRIDGE, RIGHT TO PARK MEADE, RIGHT TO GREEN BURRY, LEFT TO TOWER ROAD, LEFT TO CARDINAL ROAD, RIGHT TO STONEBRIDGE DRIVE, LEFT TO ACARA STREET, LEFT TO RED BERRY DRIVE, BECOMES 1ST MAIN STREET, INTO RUSTON STREET, RIGHT TO RED BURRY, LEFT TO ROCKFORD, LEFT TO PHOENIX HIGHWAY, RIGHT TO R102, (CHRIS HANI DRIVE) RIGHT TO MOUNT MORIAH DRIVE, LEFT TO SIMUNYE ROAD, LEFT TO LNDEPENDENCE SQUARE, INTO MELA STREET, LEFT TO MT MORIAH DRIVE, LEFT TO DOTOFIYA DRIVE, RIGHT TO LMBATHI WAY, LEFT TO UMKHABA ROAD, RIGHT TO IDOLOFIYA DRIVE, LEFT TO VELABAHEKE, RIGHT TO UBUKHWEBEZANE, RIGHT TO UMNUMZANE, LEFT TO DOLOFIYA ROAD, RIGHT TO MT MORIAH DRIVE INTO R1A2, RIGHT TO CHRIS HANI ROAD(OLD NORTH COAST ROAD), PICK UP AND SET DOWN PASSENGERS, RETURN ON OLD NORTH COAST ROAD INTO R102 TO UNOFFICIAL TAXI RANK OPPOSITE WHITEHOUSE SHOPPING CENTRE. THERE IS NO RANKING FACILITY IN GLEN ANIL VEHICLES SET DOWN PASSENGERS AND RETURN BACK TO SOUTHGATE.		
12.2	196RCN8500T700 - FROM UNOFFICIAL TAXI RANK OPPOSITE WHITE HOUSE SHOPPING CENTRE, INTO R102, RIGHT TO STONEBRIDGE, LEFT TO RISEGATE RIGHT TO RISEGATE, LEFT TO STONEBRIDGE, RIGHT TO PARK MEADE, RIGHT TO GREEN BURRY, LEFT TO TOWER ROAD, LEFT TO CARDINAL ROAD, RIGHT TO STONEBRIDGE DRIVE, LEFT TO ACARA STREET, LEFT TO RED BERRY DRIVE, BECOMES 1ST MAIN STREET, INTO RUSTON STREET, RIGHT TO RED BURRY, LEFT TO ROCKFORD, LEFT TO PHOENIX HIGHWAY, RIGHT TO R102, (CHRIS HANI DRIVE) RIGHT TO MOUNT MORIAH DRIVE, LEFT TO SIMUNYE ROAD, LEFT TO LNDEPENDENCE SQUARE, INTO MELA STREET, LEFT TO MT MORIAH DRIVE, LEFT TO DOLOFIYA DRIVE, RIGHT TO LMBATHI WAY, LEFT TO UMKHABA ROAD, RIGHT TO IDOLOFIYA DRIVE, LEFT TO VELABAHLEKE, RIGHT TO UBUKHWEBEZANE ROAD, RIGHT TO UMNUMZANE ROAD, LEFT TO DOLOFIYA ROAD, RIGHT TO MOUNT MORIAH DRIVE RIGHT TO MT MORIAH DRIVE INTO R102, RIGHT TO CHRIS HANI ROAD(OLD NORTH COAST ROAD), TO M25, CUR NICK NDLOVU, LEFT TO MALANDELA ROAD, INTO KWAMASHU STATION TAXI RANK AND RETURN ON THE SAME ROUTE KWAMASHU T/A HAS NOT REGISTERED THE ROUTE FROM KWAMASHU TO SOUTHGATE. ALTERNATIVE ROUTE FROM CHRIS HANI ROAD(RL02, INTO PROVINCIAL ROAD, BECOMING DUMISANE MAKHAYE ROAD, RIGHT TO QUEEN NANDI DRIVE, LEFT TO MALANDELA ROAD, INTO KWAMASHU STATION AND RETURN ON THE SAME ROUTE TO WHITEHOUSE TAXI RANK IN SOUTHGATE ON THE SAME ROUTE.		
12.3	196RCN8500T708 - FROM UNOFFICIAL TAXI RANK OPPOSITE WHITE HOUSE SHOPPING CENTRE, INTO R102, RIGHT TO STONEBRIDGE, LEFT TO RISEGATE RIGHT TO RISEGATE, LEFT TO STONEBRIDGE, RIGHT TO PARK MEADE, RIGHT TO GREEN BURRY, LEFT TO TOWER ROAD, LEFT TO CARDINAL ROAD, RIGHT TO STONEBRIDGE DRIVE, LEFT TO ACARA STREET, LEFT TO RED BERRY DRIVE, BECOMES 1ST MAIN STREET, INTO RUSTON STREET, RIGHT TO RED BURRY, LEFT TO ROCKFORD, LEFT TO PHOENIX HIGHWAY, RIGHT TO R102, (CHRIS HANI DRIVE) RIGHT TO MOUNT MORIAH DRIVE, LEFT TO SIMUNYE ROAD, LEFT TO LNDEPENDENCE SQUARE, INTO MELA STREET, LEFT TO MT MORIAH DRIVE, LEFT TO DOLOFIYA DRIVE, RIGHT TO LMBATHI WAY, LEFT TO TUMKHAHA ROAD, RIGHT TO LDOLFIYA DRIVE, PICK UP AND SET DOWN PASSENGERS, LEFT TO VELABAHLEKE, PICK UP AND SET DOWN PASSENGERS, RIGHT TO UBUKHWEBEZANE ROAD, PICK UP AND SET DOWN PASSENGERS, RIGHT TO UMNUMZANE ROAD, PICK UP AND SET DOWN PASSENGERS LEFT TO IDOLOFIYA ROAD, PICK UP AND SET DOWN PASSENGERS, RIGHT TO R102, LEFT TO PHOENIX HIGHWAY, PICK UP PASSENGERS, LEFT TO ABERDARE DRIVE, RIGHT TO ABERDARE DRIVE, LEFT TO PREMIER PLACE, LEFT TO ABERDARE DRIVE, RIGHT TO PHOENIX HIGHWAY(SPINE ROAD), JOIN HILL HEAD DRIVE INTO WHITE HOUSE TAXI RANK. THE ASSOCIATION IS CONVEYING COMMUTERS TO WORK. THERE IS NO RANKING FACILITY ON INDUSTRIES AND THE ASSOCIATION OFFLOADS AND RETURNS BACK TO SOUTHGATE.		
12.4	196RCN8500T716 - FROM UNOFFICIAL TAXI RANK OPPOSITE WHITE HOUSE SHOPPING CENTRE, INTO R102, RIGHT TO STONEBRIDGE, LEFT TO RISEGATE RIGHT TO RISEGATE, LEFT TO STONEBRIDGE, RIGHT TO PARK MEADE, RIGHT TO GREEN BURRY, LEFT TO TOWER ROAD, LEFT TO CARDINAL ROAD, RIGHT TO STONEBRIDGE DRIVE, LEFT TO ACARA STREET, LEFT TO RED BERRY DRIVE, BECOMES 1ST MAIN STREET, INTO RUSTON STREET, RIGHT TO RED BURRY, LEFT TO ROCKFORD, LEFT TO PHOENIX HIGHWAY, RIGHT TO R102, (CHRIS HANI DRIVE) RIGHT TO MOUNT MORIAH DRIVE, LEFT TO SIMUNYE ROAD, LEFT TO LNDEPENDENCE SQUARE, INTO MELA STREET, LEFT TO MT MORIAH DRIVE, LEFT TO DOTOFIYA DRIVE, RIGHT TO TMBATHI WAY, LEFT TO UMKHABA ROAD, RIGHT TO LDOLFIYA DRIVE, LEFT TO VELABAHEKE RIGHT TO UBUKHWEBEZANE ROAD, RIGHT TO UMNUMZANE ROAD, LEFT TO DOLOFIYA ROAD, RIGHT TO MOUNT MORIAH DRIVE INTO R102, LEFT TO OLD NORTH COAST ROAD, LEFT TO CHRIS HANI ROAD, RIGHT TO SEACOW LAKE ROAD BECOMING, LNANDA ROAD, LEFT TO WITTOW FIELD ROAD, RIGHT TO ASHFIELD ROAD, RIGHT TO PALMFIELD ROAD, RIGHT TO LNANDA ROAD, INTO NORTH COAST ROAD, RIGHT TO R102, INTO WHITEHOUSE TAXI RANK. THERE IS NO RANKING FACILITY IN ROADHOUSE THE OPERATION RETURNS BACK TO SOUTHGATE.		
12.5	196RCN8500T724 - FROM UNOFFICIAL TAXI RANK OPPOSITE WHITE HOUSE SHOPPING CENTRE, INTO R102, RIGHT TO STONEBRIDGE, LEFT TO RISEGATE RIGHT TO RISEGATE, LEFT TO STONEBRIDGE, RIGHT TO PARK MEADE, RIGHT TO GREEN BURRY, LEFT TO TOWER ROAD, LEFT TO CARDINAL ROAD, RIGHT TO STONEBRIDGE DRIVE, LEFT TO ACARA STREET, LEFT TO RED BERRY DRIVE, BECOMES 1ST MAIN STREET, INTO RUSTON STREET, RIGHT TO RED BURRY, LEFT TO ROCKFORD, LEFT TO PHOENIX HIGHWAY, RIGHT TO R102, (CHRIS HANI DRIVE) RIGHT TO MOUNT MORIAH DRIVE, LEFT TO SIMUNYE ROAD, LEFT TO LNDEPENDENCE SQUARE, INTO MELA STREET, LEFT TO MT MORIAH DRIVE, LEFT TO DOLOFIYA DRIVE, RIGHT TO MOUNT MORIAH DRIVE, RIGHT TO R102, PROCEED TO PROVINCIAL ROAD, INTO DUMISANE MAKHAYE DRIVE, INTO DUNKELMAN ROAD, RIGHT TO SHEPSTONE ROAD, (QASHANA KHUZWAYO ROAD), INTO BEVISS ROAD, RIGHT TO OLD MAIN ROAD, (JOSIAH GUMEDE ROAD), LEFT TO MOODIE STREET, RIGHT TO HILL STREET TAXI RANK AND RETURN ON THE SAME ROUTE TO SOUTHGATE.		
12.6	2206SD21004R00049010 - 1. SOUTHGATE TO DURBAN 1.1 FROM UNOFFICIAL TAXI RANK ON R102 (NEAR WHITEHOUSE SHOPPING CENTRE) INTO R102, INTO STONEBRIDGE DRIVE, LEFT INTO RISEGATE DRIVE, ALONG RISEGATE DRIVE, RIGHT AGAIN INTO RISEGATE DRIVE LEFT INTO STONEBRIDGE DRIVE, RIGHT INTO PARKMEAD AVENUE, RIGHT INTO GREENBURY DRIVE, LEFT INTO TOWER ROAD, LEFT INTO CARDINAL ROAD, RIGHT INTO STONEBRIDGE DRIVE- (LEFT INTO ACARA STREET, LEFT INTO SPIRE STREET), LEFT INTO PHOENIX HIGHWAY (SPINE ROAD) RIGHT INTO R102, LEFT INTO KWAMASHU HIGHWAY (M25), INTO NORTH COAST ROAD INTO UMGENI ROAD- (INTO SOLDIERS WAY TAXI RANK OR INTO SOLDIERS WAY, RIGHT INTO PINE STREET, RIGHT INTO FIELD STREET, INTO SOLDIERS WAY TAXI RANK OR RIGHT LEOPOLD STREET, RIGHT INTO WARWICK AVENUE, LEFT INTO ETNA LANE, AND PROCEED TO CANONGATE ROAD/WARWICK AVENUE TAXI RANK). 1.2 FROM AN UNOFFICIAL TAXI RANK ON R102 (NEAR WHITEHOUSE SHOPPING CENTRE) ALONG THE INNER CIRCLE ROUTES INDICATED ABOVE, INTO PHOENIX HIGHWAY, RIGHT INTO R102, RIGHT INTO MOUNT MORIAH DRIVE, LEFT INTO SIMUNYE AVENUE, BACK RIGHT INTO MOUNT MORIAH DRIVE RIGHT INTO R102, LEFT INTO KWAMASHU HIGHWAY (M25), RIGHT INTO THE NATIONAL ROUTE (N2), ALONG THE N2, LEFT INTO AN ON-RAMP TO THE N3 ALONG THE N3, LEFT INTO OFF-RAMP TO THE BEREA ROAD NORTH OR PROCEED STRAIGHT ALONG N3, OLD DUTCH ROAD, INTO ALICE STREET- [RIGHT INTO MARKET ROAD, RIGHT INTO LEOPOLD STREET, RIGHT INTO WARWICK AVENUE, LEFT INTO ETNA LANE AND PROCEED TO CANONGATE ROAD/WARWICK AVENUE TAXI RANK OR ALONG ALICE STREET, RIGHT INTO SOLDIERS WAY, INTO SOLDIERS WAY INTO SOLDIERS WAY TAXI RANK OR PROCEED ALONG SOLDIERS WAY, RIGHT INTO PINE STREET, RIGHT INTO FIELD STREET, AND PROCEED TO SOLDIERS WAY TAXI RANK.		



transport

Department:
Transport
Province of KwaZulu-Natal

GAZETTE

LGKZNG15-2020-NOV

REGION: ALL

12.7	<p>2206SD2206RK00049011 - SOUTHGATE TO PINETOWN/WESTMEAD</p> <p>INWARD ROUTE</p> <p>2.1 FROM AN UNOFFICIAL TAXI RANK ON R102 (NEAR WHITEHOUSE SHOPPING CENTRE) ALONG R102, LEFT INTO GLEN ANIL STREET, RIGHT INTO OLD NORTH COAST ROAD, RIGHT INTO NORTH COAST ROAD, LEFT INTO AN-RAMP TO THE NATIONAL ROUTE (N2), ALONG THE N2, N3 LEFT INTO AN OFF-RAMP TO UNDERWOOD ROAD, RIGHT INTO UNDERWOOD ROAD, RIGHT INTO STAPLETON ROAD (M5), LEFT INTO OLD MAIN ROAD (M31), INTO RICHMOND ROAD (), RIGHT INTO ALEXANDER ROAD, LEFT INTO MOSS ROAD AND PROCEED TO WESTMEAD AREA DIRECT AND RETURN.</p> <p>2.2 FROM AN UNOFFICIAL RANK ON R102 (NEAR WHITEHOUSE SHOPPING CENTRE), INTO STONEBRIDGE DRIVE, LEFT INTO RISEGATE DRIVE, ALONG RISEGATE DRIVE AND RETURN TO RISEGATE TURNING RIGHT INTO RISEGATE DRIVE, LEFT INTO STONEBRIDGE DRIVE, RIGHT INTO PARKMEAD AVENUE, RIGHT INTO GREENBURY DRIVE, LEFT INTO TOWER ROAD, LEFT INTO CARDINAL ROAD, RIGHT INTO STONEBRIDGE DRIVE, LEFT INTO ACARA STREET, LEFT INTO SPINE STREET, RIGHT INTO PHOENIX HIGHWAY (SPINE ROAD), RIGHT INTO R102, AND PROCEED TO AN UNOFFICIAL TAXI RANK ON R102 (NEAR WHITEHOUSE SHOPPING CENTRE), AND CONTINUE TO PINETOWN USING ROUTE 2.1 ABOVE.</p> <p>2.3 FROM AN UNOFFICIAL RANK ON R102 (NEAR WHITEHOUSE SHOPPING CENTRE), INTO R102, RIGHT INTO MOUNT MORIAH DRIVE, LEFT INTO SIMUNYE AVENUE PICKING UP PASSENGERS IN MOUNT MORIAH, AND RETURN TO SIMUNYE AVENUE, RIGHT INTO MOUNT MORIAH DRIVE, RIGHT INTO THE PROVINCIAL ROAD (R102), ALONG R102, LEFT INTO KWAMASHU HIGHWAY (M25), RIGHT INTO ON-RAMP TO THE NATIONAL ROUTE (N2), LEFT UNDER THE BRIDGE AT SPAGHETTI JUNCTION JOINING THE N3, ALONG THE N3, LEFT INTO OFF-RAMP, TO UNDERWOOD ROAD AND PROCEED TO WESTMEAD AS IN 2.1 ABOVE.</p> <p>RETURN ROUTE.</p> <p>FROM THE STARTING POINT IN WESTMEAD, INTO MOSS ROAD, RIGHT INTO ALEXANDER ROAD, RIGHT INTO RICHMOND ROAD, LEFT INTO AN ON-RAMP INTO THE N3, ALONG THE N3, LEFT INTO AN ON-RAMP TO THE N2, ALONG THE N2, TURN LEFT ON AN OFF-RAMP TO KWAMASHU HIGHWAY (M25), ALONG THE M25, LEFT INTO AN OFF-RAMP TO THE PROVINCIAL ROAD (R102), RIGHT INTO R102, ALONG R102 AND PROCEED TO ANY OF THE ABOVE DESTINATIONS.</p>
12.8	<p>KZPRERC2734163 - SOUTHGATE TO INDUSTRIAL PARK.</p> <p>FROM UNOFFICIAL TAXI RANK OPPOSITE WHITE HOUSE SHOPPING CENTRE, INTO R102, RIGHT TO STONEBRIDGE, LEFT TO RISEGATE RIGHT TO RISEGATE, LEFT TO STONEBRIDGE, RIGHT TO PARK MEADE, RIGHT TO GREEN BURRY, LEFT TO TOWER ROAD, LEFT TO CARDINAL ROAD, RIGHT TO STONEBRIDGE DRIVE, LEFT TO ACARA STREET, LEFT TO RED BERRY DRIVE, BECOMES 1ST MAIN STREET, INTO RUSTON STREET, RIGHT TO RED BURRY, LEFT TO ROCKFORD, LEFT TO PHOENIX HIGHWAY, RIGHT TO R102, (CHRIS HANI DRIVE) RIGHT TO MOUNT MORIAH DRIVE, LEFT TO SIMUNYE ROAD, LEFT TO INDEPENDENCE SQUARE, INTO MELA STREET, LEFT TO MT MORIAH DRIVE, LEFT TO DOLOFIYA DRIVE, RIGHT TO IMBATHI WAY, LEFT TO UMKHABA ROAD, RIGHT TO IDOLOFIYA DRIVE, PICK UP AND SET DOWN PASSENGERS, LEFT TO VELABAHLEKE, PICK UP AND SET DOWN PASSENGERS, RIGHT TO UBUKHWEBEZANE ROAD, PICK UP AND SET DOWN PASSENGERS, RIGHT TO UMNUMZANE ROAD, PICK UP AND SET DOWN PASSENGERS LEFT TO IDOLOFIYA ROAD, PICK UP AND SET DOWN PASSENGERS, RIGHT TO R102, LEFT TO PHOENIX HIGHWAY, PICK UP PASSENGERS, LEFT TO ABERDARE DRIVE, RIGHT TO ABERDARE DRIVE, LEFT TO PREMIER PLACE, LEFT TO ABERDARE DRIVE, RIGHT TO PHOENIX HIGHWAY (SPINE ROAD), JOIN HILL HEAD DRIVE INTO WHITE HOUSE TAXI RANK.</p>
12.9	<p>KZPRERC2734212 - SOUTHGATE TO KWAMASHU STATION.</p> <p>FROM UNOFFICIAL TAXI RANK OPPOSITE WHITE HOUSE SHOPPING CENTRE, INTO R102, RIGHT TO STONEBRIDGE, LEFT TO RISEGATE RIGHT TO RISEGATE, LEFT TO STONEBRIDGE, RIGHT TO PARK MEADE, RIGHT TO GREEN BURRY, LEFT TO TOWER ROAD, LEFT TO CARDINAL ROAD, RIGHT TO STONEBRIDGE DRIVE, LEFT TO ACARA STREET LEFT TO RED BERRY DRIVE, BECOMES 1ST MAIN STREET, INTO RUSTON STREET, RIGHT TO RED BURRY, LEFT TO ROCKFORD, LEFT TO PHOENIX HIGHWAY, RIGHT TO R102, (CHRIS HANI DRIVE) RIGHT TO MOUNT MORIAH DRIVE, LEFT TO SIMUNYE ROAD, LEFT TO INDEPENDENCE SQUARE, INTO MELA STREET, LEFT TO MOUNT MORIAH DRIVE, LEFT TO DOLOFIYA DRIVE, RIGHT TO IMBATHI WAY, LEFT TO UMKHABA ROAD, RIGHT TO IDOLOFIYA DRIVE, LEFT TO VELABAHLEKE, RIGHT TO UBUKHWEBEZANE, RIGHT TO UMNUMZANE, LEFT TO DOLOFIYA ROAD, RIGHT TO MOUNT MORIAH DRIVE RIGHT TO MOUNT MORIAH DRIVE, INTO R102, RIGHT TO CHRIS HANI ROAD (OLD NORTH COAST ROAD), TO M25, CURNICK NDLOVU, LEFT TO MALANDELA ROAD, INTO KWAMASHU STATION TAXI RANK AND RETURN ON THE SAME ROUTE.</p> <p>ALTERNATIVE ROUTE.</p> <p>FROM CHRIS HANI ROAD (R102, INTO PROVINCIAL ROAD, BECOMING DUMISANE MAKHAYE ROAD, RIGHT TO QUEEN NANDI DRIVE, LEFT TO MALANDELA ROAD, INTO KWAMASHU STATION AND RETURN ON THE SAME ROUTE TO WHITEHOUSE TAXI RANK IN SOUTHGATE ON THE SAME ROUTE.</p>
12.10	<p>KZPRERC2734261 - SOUTHGATE TO ROADHOUSE.</p> <p>FROM UNOFFICIAL TAXI RANK OPPOSITE WHITE HOUSE SHOPPING CENTRE, INTO R102, RIGHT TO STONEBRIDGE, LEFT TO RISEGATE RIGHT TO RISEGATE, LEFT TO STONEBRIDGE, RIGHT TO PARK MEADE, RIGHT TO GREEN BURRY, LEFT TO TOWER ROAD, LEFT TO CARDINAL ROAD, RIGHT TO STONEBRIDGE DRIVE, LEFT TO ACARA STREET, LEFT TO RED BERRY DRIVE, BECOMES 1ST MAIN STREET, INTO RUSTON STREET, RIGHT TO RED BURRY, LEFT TO ROCKFORD, LEFT TO PHOENIX HIGHWAY, RIGHT TO R102, (CHRIS HANI DRIVE) RIGHT TO MOUNT MORIAH DRIVE, LEFT TO SIMUNYE ROAD, LEFT TO INDEPENDENCE SQUARE, INTO MELA STREET, LEFT TO MT MORIAH DRIVE, LEFT TO DOLOFIYA DRIVE, RIGHT TO IMBATHI WAY, LEFT TO UMKHABA ROAD, RIGHT TO IDOLOFIYA DRIVE, LEFT TO VELABAHLEKE RIGHT TO UBUKHWEBEZANE ROAD, RIGHT TO UMNUMZANE ROAD, LEFT TO DOLOFIYA ROAD, RIGHT TO MOUNT MORIAH DRIVE INTO R102, LEFT TO OLD NORTH COAST ROAD, LEFT TO CHRIS HANI ROAD, RIGHT TO SEACOW LAKE ROAD BECOMING, INANDA ROAD, LEFT TO WILLOW FIELD ROAD, RIGHT TO ASHFIELD ROAD, RIGHT TO PALMFIELD ROAD, RIGHT TO INANDA ROAD, INTO NORTH COAST ROAD, RIGHT TO R102, INTO WHITEHOUSE TAXI RANK.</p>
12.11	<p>KZPRERC2734310 - SOUTHGATE TO PINETOWN.</p> <p>FROM UNOFFICIAL TAXI RANK OPPOSITE WHITE HOUSE SHOPPING CENTRE, INTO R102, RIGHT TO STONEBRIDGE, LEFT TO RISEGATE RIGHT TO RISEGATE, LEFT TO STONEBRIDGE, RIGHT TO PARK MEADE, RIGHT TO GREEN BURRY, LEFT TO TOWER ROAD, LEFT TO CARDINAL ROAD, RIGHT TO STONEBRIDGE DRIVE, LEFT TO ACARA STREET, LEFT TO RED BERRY DRIVE, BECOMES 1ST MAIN STREET, INTO RUSTON STREET, RIGHT TO RED BURRY, LEFT TO ROCKFORD, LEFT TO PHOENIX HIGHWAY, RIGHT TO R102, (CHRIS HANI DRIVE) RIGHT TO MOUNT MORIAH DRIVE, LEFT TO SIMUNYE ROAD, LEFT TO INDEPENDENCE SQUARE, INTO MELA STREET, LEFT TO MOUNT MORIAH DRIVE, LEFT TO DOLOFIYA DRIVE, RIGHT TO MOUNT MORIAH DRIVE, RIGHT TO R102, PROCEED TO PROVINCIAL ROAD, INTO DUMISANE MAKHAYE DRIVE, INTO DUNKELMAN ROAD, RIGHT TO SHEPSTONE ROAD, (QASHANA KHUZWAYO ROAD), INTO BEVISS ROAD, RIGHT TO OLD MAIN ROAD, (JOSIAH GUMEDE ROAD), LEFT TO MOODIE STREET, RIGHT TO HILL STREET TAXI RANK AND RETURN ON THE SAME ROUTE TO SOUTHGATE.</p>
12.12	<p>KZPRERC2734359 - SOUTHGATE TO GLEN ANIL.</p> <p>FROM UNOFFICIAL TAXI RANK OPPOSITE WHITE HOUSE SHOPPING CENTRE, INTO R102, RIGHT TO STONEBRIDGE, LEFT TO RISEGATE RIGHT TO RISEGATE, LEFT TO STONEBRIDGE, RIGHT TO PARK MEADE, RIGHT TO GREEN BURRY, LEFT TO TOWER ROAD, LEFT TO CARDINAL ROAD, RIGHT TO STONEBRIDGE DRIVE, LEFT TO ACARA STREET LEFT TO RED BERRY DRIVE, BECOMES 1ST MAIN STREET, INTO RUSTON STREET, RIGHT TO RED BURRY, LEFT TO ROCKFORD, LEFT TO PHOENIX HIGHWAY, RIGHT TO R102, (CHRIS HANI DRIVE) RIGHT TO MOUNT MORIAH DRIVE, LEFT TO SIMUNYE ROAD, LEFT TO INDEPENDENCE SQUARE, INTO MELA STREET, LEFT TO MOUNT MORIAH DRIVE, LEFT TO DOLOFIYA DRIVE, RIGHT TO IMBATHI WAY, LEFT TO UMKHABA ROAD, RIGHT TO DOLOFIYA DRIVE, LEFT TO VELABAHLEKE, RIGHT TO UBUKHWEBEZANE, RIGHT TO UMNUMZANE, LEFT TO DOLOFIYA ROAD, RIGHT TO MOUNT MORIAH DRIVE INTO R102, RIGHT TO CHRIS HANI ROAD (OLD NORTH COAST ROAD), PICK UP AND SET DOWN PASSENGERS, RETURN ON OLD NORTH COAST ROAD INTO R102 TO UNOFFICIAL TAXI RANK OPPOSITE WHITEHOUSE SHOPPING CENTRE.</p>



transport

Department:
Transport
Province of KwaZulu-Natal

GAZETTE

LGKZNG15-2020-NOV

REGION: ALL

1)	Application Number: APP0125416	2)	Gazette Number: LGKZNG15-2020-NOV
3)	Applicant: S NEELIAH ID NO. 7412245045083 Association: SOUTHGATE TAXI ASSOCIATION	4)	Applicant Address: 44 FORESTCLAY CARDENS CLAYFIELD PHOENIX 4068
5)	Existing Licence Holder: NOT APPLICABLE ID NO. NOT APPLICABLE	6)	Existing Licence Holder Address: NOT APPLICABLE
7)	Type of application: NEW OPERATING LICENCE	8)	Operating Licence Number: NOTAVAILABLE
9)	Vehicle Type: MINIBUS	10)	1 X 15 (SEATED) + 0 (STANDING)
11)	Region: GREATER NORTH		
12.1	196RCN85007692 - FROM UNOFFICIAL TAXI RANK OPPOSITE WHITE HOUSE SHOPPING CENTRE, INTO R102, RIGHT TO STONEBRIDGE, LEFT TO RISEGATE RIGHT TO RISEGATE, LEFT TO STONEBRIDGE, RIGHT TO PARK MEADE, RIGHT TO GREEN BURRY, LEFT TO TOWER ROAD, LEFT TO CARDINAL ROAD, RIGHT TO STONEBRIDGE DRIVE, LEFT TO ACARA STREET, LEFT TO RED BERRY DRIVE, BECOMES 1ST MAIN STREET, INTO RUSTON STREET, RIGHT TO RED BURRY, LEFT TO ROCKFORD, LEFT TO PHOENIX HIGHWAY, RIGHT TO R102, (CHRIS HANI DRIVE) RIGHT TO MOUNT MORIAH DRIVE, LEFT TO SIMUNYE ROAD, LEFT TO LNDEPENDENCE SQUARE, INTO MELA STREET, LEFT TO MT MORIAH DRIVE, LEFT TO DOTOFIYA DRIVE, RIGHT TO LMBATHI WAY, LEFT TO UMKHABA ROAD, RIGHT TO IDOLOFIYA DRIVE, LEFT TO VELABAHEKE, RIGHT TO UBUKHWEBEZANE, RIGHT TO UMNUMZANE, LEFT TO DOLOFIYA ROAD, RIGHT TO MT MORIAH DRIVE INTO R1A2, RIGHT TO CHRIS HANI ROAD(OLD NORTH COAST ROAD), PICK UP AND SET DOWN PASSENGERS, RETURN ON OLD NORTH COAST ROAD INTO R102 TO UNOFFICIAL TAXI RANK OPPOSITE WHITEHOUSE SHOPPING CENTRE. THERE IS NO RANKING FACILITY IN GLEN ANIL VEHICLES SET DOWN PASSENGERS AND RETURN BACK TO SOUTHGATE.		
12.2	196RCN85007700 - FROM UNOFFICIAL TAXI RANK OPPOSITE WHITE HOUSE SHOPPING CENTRE, INTO R102, RIGHT TO STONEBRIDGE, LEFT TO RISEGATE RIGHT TO RISEGATE, LEFT TO STONEBRIDGE, RIGHT TO PARK MEADE, RIGHT TO GREEN BURRY, LEFT TO TOWER ROAD, LEFT TO CARDINAL ROAD, RIGHT TO STONEBRIDGE DRIVE, LEFT TO ACARA STREET, LEFT TO RED BERRY DRIVE, BECOMES 1ST MAIN STREET, INTO RUSTON STREET, RIGHT TO RED BURRY, LEFT TO ROCKFORD, LEFT TO PHOENIX HIGHWAY, RIGHT TO R102, (CHRIS HANI DRIVE) RIGHT TO MOUNT MORIAH DRIVE, LEFT TO SIMUNYE ROAD, LEFT TO LNDEPENDENCE SQUARE, INTO MELA STREET, LEFT TO MT MORIAH DRIVE, LEFT TO DOLOFIYA DRIVE, RIGHT TO LMBATHI WAY, LEFT TO UMKHABA ROAD, RIGHT TO IDOLOFIYA DRIVE, LEFT TO VELABAHLEKE, RIGHT TO UBUKHWEBEZANE ROAD, RIGHT TO UMNUMZANE ROAD, LEFT TO DOLOFIYA ROAD, RIGHT TO MOUNT MORIAH DRIVE RIGHT TO MT MORIAH DRIVE INTO R102, RIGHT TO CHRIS HANI ROAD(OLD NORTH COAST ROAD), TO M25, CUR NICK NDLOVU, LEFT TO MALANDELA ROAD, INTO KWAMASHU STATION TAXI RANK AND RETURN ON THE SAME ROUTE KWAMASHU T/A HAS NOT REGISTERED THE ROUTE FROM KWAMASHU TO SOUTHGATE. ALTERNATIVE ROUTE FROM CHRIS HANI ROAD(RL02, INTO PROVINCIAL ROAD, BECOMING DUMISANE MAKHAYE ROAD, RIGHT TO QUEEN NANDI DRIVE, LEFT TO MALANDELA ROAD, INTO KWAMASHU STATION AND RETURN ON THE SAME ROUTE TO WHITEHOUSE TAXI RANK IN SOUTHGATE ON THE SAME ROUTE.		
12.3	196RCN85007708 - FROM UNOFFICIAL TAXI RANK OPPOSITE WHITE HOUSE SHOPPING CENTRE, INTO R102, RIGHT TO STONEBRIDGE, LEFT TO RISEGATE RIGHT TO RISEGATE, LEFT TO STONEBRIDGE, RIGHT TO PARK MEADE, RIGHT TO GREEN BURRY, LEFT TO TOWER ROAD, LEFT TO CARDINAL ROAD, RIGHT TO STONEBRIDGE DRIVE, LEFT TO ACARA STREET, LEFT TO RED BERRY DRIVE, BECOMES 1ST MAIN STREET, INTO RUSTON STREET, RIGHT TO RED BURRY, LEFT TO ROCKFORD, LEFT TO PHOENIX HIGHWAY, RIGHT TO R102, (CHRIS HANI DRIVE) RIGHT TO MOUNT MORIAH DRIVE, LEFT TO SIMUNYE ROAD, LEFT TO LNDEPENDENCE SQUARE, INTO MELA STREET, LEFT TO MT MORIAH DRIVE, LEFT TO DOLOFIYA DRIVE, RIGHT TO LMBATHI WAY, LEFT TO UMKHABA ROAD, RIGHT TO IDOLOFIYA DRIVE, PICK UP AND SET DOWN PASSENGERS, LEFT TO VELABAHLEKE, PICK UP AND SET DOWN PASSENGERS, RIGHT TO UBUKHWEBEZANE ROAD, PICK UP AND SET DOWN PASSENGERS, RIGHT TO UMNUMZANE ROAD, PICK UP AND SET DOWN PASSENGERS LEFT TO IDOLOFIYA ROAD, PICK UP AND SET DOWN PASSENGERS, RIGHT TO R102, LEFT TO PHOENIX HIGHWAY, PICK UP PASSENGERS, LEFT TO ABERDARE DRIVE, RIGHT TO ABERDARE DRIVE, LEFT TO PREMIER PLACE, LEFT TO ABERDARE DRIVE, RIGHT TO PHOENIX HIGHWAY(SPINE ROAD), JOIN HILL HEAD DRIVE INTO WHITE HOUSE TAXI RANK. THE ASSOCIATION IS CONVEYING COMMUTERS TO WORK. THERE IS NO RANKING FACILITY ON INDUSTRIES AND THE ASSOCIATION OFFLOADS AND RETURNS BACK TO SOUTHGATE.		
12.4	196RCN85007716 - FROM UNOFFICIAL TAXI RANK OPPOSITE WHITE HOUSE SHOPPING CENTRE, INTO R102, RIGHT TO STONEBRIDGE, LEFT TO RISEGATE RIGHT TO RISEGATE, LEFT TO STONEBRIDGE, RIGHT TO PARK MEADE, RIGHT TO GREEN BURRY, LEFT TO TOWER ROAD, LEFT TO CARDINAL ROAD, RIGHT TO STONEBRIDGE DRIVE, LEFT TO ACARA STREET, LEFT TO RED BERRY DRIVE, BECOMES 1ST MAIN STREET, INTO RUSTON STREET, RIGHT TO RED BURRY, LEFT TO ROCKFORD, LEFT TO PHOENIX HIGHWAY, RIGHT TO R102, (CHRIS HANI DRIVE) RIGHT TO MOUNT MORIAH DRIVE, LEFT TO SIMUNYE ROAD, LEFT TO LNDEPENDENCE SQUARE, INTO MELA STREET, LEFT TO MT MORIAH DRIVE, LEFT TO DOTOFIYA DRIVE, RIGHT TO LMBATHI WAY, LEFT TO UMKHABA ROAD, RIGHT TO IDOLOFIYA DRIVE, LEFT TO VELABAHEKE RIGHT TO UBUKHWEBEZANE ROAD, RIGHT TO UMNUMZANE ROAD, LEFT TO DOLOFIYA ROAD, RIGHT TO MOUNT MORIAH DRIVE INTO R102, LEFT TO OLD NORTH COAST ROAD, LEFT TO CHRIS HANI ROAD, RIGHT TO SEACOW LAKE ROAD BECOMING, LNANDA ROAD, LEFT TO WITTOW FIELD ROAD, RIGHT TO ASHFIELD ROAD, RIGHT TO PALMFIELD ROAD, RIGHT TO LNANDA ROAD, INTO NORTH COAST ROAD, RIGHT TO R102, INTO WHITEHOUSE TAXI RANK. THERE IS NO RANKING FACILITY IN ROADHOUSE THE OPERATION RETURNS BACK TO SOUTHGATE.		
12.5	196RCN85007724 - FROM UNOFFICIAL TAXI RANK OPPOSITE WHITE HOUSE SHOPPING CENTRE, INTO R102, RIGHT TO STONEBRIDGE, LEFT TO RISEGATE RIGHT TO RISEGATE, LEFT TO STONEBRIDGE, RIGHT TO PARK MEADE, RIGHT TO GREEN BURRY, LEFT TO TOWER ROAD, LEFT TO CARDINAL ROAD, RIGHT TO STONEBRIDGE DRIVE, LEFT TO ACARA STREET, LEFT TO RED BERRY DRIVE, BECOMES 1ST MAIN STREET, INTO RUSTON STREET, RIGHT TO RED BURRY, LEFT TO ROCKFORD, LEFT TO PHOENIX HIGHWAY, RIGHT TO R102, (CHRIS HANI DRIVE) RIGHT TO MOUNT MORIAH DRIVE, LEFT TO SIMUNYE ROAD, LEFT TO LNDEPENDENCE SQUARE, INTO MELA STREET, LEFT TO MT MORIAH DRIVE, LEFT TO DOLOFIYA DRIVE, RIGHT TO MOUNT MORIAH DRIVE, RIGHT TO R102, PROCEED TO PROVINCIAL ROAD, INTO DUMISANE MAKHAYE DRIVE, INTO DUNKELMAN ROAD, RIGHT TO SHEPSTONE ROAD, (QASHANA KHUZWAYO ROAD), INTO BEVISS ROAD, RIGHT TO OLD MAIN ROAD, (JOSIAH GUMEDE ROAD), LEFT TO MOODIE STREET, RIGHT TO HILL STREET TAXI RANK AND RETURN ON THE SAME ROUTE TO SOUTHGATE.		
12.6	2206SD21004R00049010 - 1. SOUTHGATE TO DURBAN 1.1 FROM UNOFFICIAL TAXI RANK ON R102 (NEAR WHITEHOUSE SHOPPING CENTRE) INTO R102, INTO STONEBRIDGE DRIVE, LEFT INTO RISEGATE DRIVE, ALONG RISEGATE DRIVE, RIGHT AGAIN INTO RISEGATE DRIVE LEFT INTO STONEBRIDGE DRIVE, RIGHT INTO PARKMEAD AVENUE, RIGHT INTO GREENBURY DRIVE, LEFT INTO TOWER ROAD, LEFT INTO CARDINAL ROAD, RIGHT INTO STONEBRIDGE DRIVE- (LEFT INTO ACARA STREET, LEFT INTO SPIRE STREET), LEFT INTO PHOENIX HIGHWAY (SPINE ROAD) RIGHT INTO R102, LEFT INTO KWAMASHU HIGHWAY (M25), INTO NORTH COAST ROAD INTO UMGENI ROAD- (INTO SOLDIERS WAY TAXI RANK OR INTO SOLDIERS WAY, RIGHT INTO PINE STREET, RIGHT INTO FIELD STREET, INTO SOLDIERS WAY TAXI RANK OR RIGHT LEOPOLD STREET, RIGHT INTO WARWICK AVENUE, LEFT INTO ETNA LANE, AND PROCEED TO CANONGATE ROAD/WARWICK AVENUE TAXI RANK). 1.2 FROM AN UNOFFICIAL TAXI RANK ON R102 (NEAR WHITEHOUSE SHOPPING CENTRE) ALONG THE INNER CIRCLE ROUTES INDICATED ABOVE, INTO PHOENIX HIGHWAY, RIGHT INTO R102, RIGHT INTO MOUNT MORIAH DRIVE, LEFT INTO SIMUNYE AVENUE, BACK RIGHT INTO MOUNT MORIAH DRIVE RIGHT INTO R102, LEFT INTO KWAMASHU HIGHWAY (M25), RIGHT INTO THE NATIONAL ROUTE (N2), ALONG THE N2, LEFT INTO AN ON-RAMP TO THE N3 ALONG THE N3, LEFT INTO OFF-RAMP TO THE BEREA ROAD NORTH OR PROCEED STRAIGHT ALONG N3, OLD DUTCH ROAD, INTO ALICE STREET- (RIGHT INTO MARKET ROAD, RIGHT INTO LEOPOLD STREET, RIGHT INTO WARWICK AVENUE, LEFT INTO ETNA LANE AND PROCEED TO CANONGATE ROAD/WARWICK AVENUE TAXI RANK OR ALONG ALICE STREET, RIGHT INTO SOLDIERS WAY, INTO SOLDIERS WAY INTO SOLDIERS WAY TAXI RANK OR PROCEED ALONG SOLDIERS WAY, RIGHT INTO PINE STREET, RIGHT INTO FIELD STREET, AND PROCEED TO SOLDIERS WAY TAXI RANK.		



transport

Department:
Transport
Province of KwaZulu-Natal

GAZETTE

LGKZNG15-2020-NOV

REGION: ALL

12.7	<p>2206SD2206RK00049011 - SOUTHGATE TO PINETOWN/WESTMEAD</p> <p>INWARD ROUTE</p> <p>2.1 FROM AN UNOFFICIAL TAXI RANK ON R102 (NEAR WHITEHOUSE SHOPPING CENTRE) ALONG R102, LEFT INTO GLEN ANIL STREET, RIGHT INTO OLD NORTH COAST ROAD, RIGHT INTO NORTH COAST ROAD, LEFT INTO AN-RAMP TO THE NATIONAL ROUTE (N2), ALONG THE N2, N3 LEFT INTO AN OFF-RAMP TO UNDERWOOD ROAD, RIGHT INTO UNDERWOOD ROAD, RIGHT INTO STAPLETON ROAD (M5), LEFT INTO OLD MAIN ROAD (M31), INTO RICHMOND ROAD (), RIGHT INTO ALEXANDER ROAD, LEFT INTO MOSS ROAD AND PROCEED TO WESTMEAD AREA DIRECT AND RETURN.</p> <p>2.2 FROM AN UNOFFICIAL RANK ON R102 (NEAR WHITEHOUSE SHOPPING CENTRE), INTO STONEBRIDGE DRIVE, LEFT INTO RISEGATE DRIVE, ALONG RISEGATE DRIVE AND RETURN TO RISEGATE TURNING RIGHT INTO RISEGATE DRIVE, LEFT INTO STONEBRIDGE DRIVE, RIGHT INTO PARKMEAD AVENUE, RIGHT INTO GREENBURY DRIVE, LEFT INTO TOWER ROAD, LEFT INTO CARDINAL ROAD, RIGHT INTO STONEBRIDGE DRIVE, LEFT INTO ACARA STREET, LEFT INTO SPINE STREET, RIGHT INTO PHOENIX HIGHWAY (SPINE ROAD), RIGHT INTO R102, AND PROCEED TO AN UNOFFICIAL TAXI RANK ON R102 (NEAR WHITEHOUSE SHOPPING CENTRE), AND CONTINUE TO PINETOWN USING ROUTE 2.1 ABOVE.</p> <p>2.3 FROM AN UNOFFICIAL RANK ON R102 (NEAR WHITEHOUSE SHOPPING CENTRE), INTO R102, RIGHT INTO MOUNT MORIAH DRIVE, LEFT INTO SIMUNYE AVENUE PICKING UP PASSENGERS IN MOUNT MORIAH, AND RETURN TO SIMUNYE AVENUE, RIGHT INTO MOUNT MORIAH DRIVE, RIGHT INTO THE PROVINCIAL ROAD (R102), ALONG R102, LEFT INTO KWAMASHU HIGHWAY (M25), RIGHT INTO ON-RAMP TO THE NATIONAL ROUTE (N2), LEFT UNDER THE BRIDGE AT SPAGHETTI JUNCTION JOINING THE N3, ALONG THE N3, LEFT INTO OFF-RAMP, TO UNDERWOOD ROAD AND PROCEED TO WESTMEAD AS IN 2.1 ABOVE.</p> <p>RETURN ROUTE.</p> <p>FROM THE STARTING POINT IN WESTMEAD, INTO MOSS ROAD, RIGHT INTO ALEXANDER ROAD, RIGHT INTO RICHMOND ROAD, LEFT INTO AN ON-RAMP INTO THE N3, ALONG THE N3, LEFT INTO AN ON-RAMP TO THE N2, ALONG THE N2, TURN LEFT ON AN OFF-RAMP TO KWAMASHU HIGHWAY (M25), ALONG THE M25, LEFT INTO AN OFF-RAMP TO THE PROVINCIAL ROAD (R102), RIGHT INTO R102, ALONG R102 AND PROCEED TO ANY OF THE ABOVE DESTINATIONS.</p>
12.8	<p>KZPRERC2734163 - SOUTHGATE TO INDUSTRIAL PARK.</p> <p>FROM UNOFFICIAL TAXI RANK OPPOSITE WHITE HOUSE SHOPPING CENTRE, INTO R102, RIGHT TO STONEBRIDGE, LEFT TO RISEGATE RIGHT TO RISEGATE, LEFT TO STONEBRIDGE, RIGHT TO PARK MEADE, RIGHT TO GREEN BURRY, LEFT TO TOWER ROAD, LEFT TO CARDINAL ROAD, RIGHT TO STONEBRIDGE DRIVE, LEFT TO ACARA STREET, LEFT TO RED BERRY DRIVE, BECOMES 1ST MAIN STREET, INTO RUSTON STREET, RIGHT TO RED BURRY, LEFT TO ROCKFORD, LEFT TO PHOENIX HIGHWAY, RIGHT TO R102, (CHRIS HANI DRIVE) RIGHT TO MOUNT MORIAH DRIVE, LEFT TO SIMUNYE ROAD, LEFT TO INDEPENDENCE SQUARE, INTO MELA STREET, LEFT TO MT MORIAH DRIVE, LEFT TO DOLOFIYA DRIVE, RIGHT TO IMBATHI WAY, LEFT TO UMKHABA ROAD, RIGHT TO IDOLOFIYA DRIVE, PICK UP AND SET DOWN PASSENGERS, LEFT TO VELABAHLEKE, PICK UP AND SET DOWN PASSENGERS, RIGHT TO UBUKHWEBEZANE ROAD, PICK UP AND SET DOWN PASSENGERS, RIGHT TO UMNUMZANE ROAD, PICK UP AND SET DOWN PASSENGERS LEFT TO IDOLOFIYA ROAD, PICK UP AND SET DOWN PASSENGERS, RIGHT TO R102, LEFT TO PHOENIX HIGHWAY, PICK UP PASSENGERS, LEFT TO ABERDARE DRIVE, RIGHT TO ABERDARE DRIVE, LEFT TO PREMIER PLACE, LEFT TO ABERDARE DRIVE, RIGHT TO PHOENIX HIGHWAY (SPINE ROAD), JOIN HILL HEAD DRIVE INTO WHITE HOUSE TAXI RANK.</p>
12.9	<p>KZPRERC2734212 - SOUTHGATE TO KWAMASHU STATION.</p> <p>FROM UNOFFICIAL TAXI RANK OPPOSITE WHITE HOUSE SHOPPING CENTRE, INTO R102, RIGHT TO STONEBRIDGE, LEFT TO RISEGATE RIGHT TO RISEGATE, LEFT TO STONEBRIDGE, RIGHT TO PARK MEADE, RIGHT TO GREEN BURRY, LEFT TO TOWER ROAD, LEFT TO CARDINAL ROAD, RIGHT TO STONEBRIDGE DRIVE, LEFT TO ACARA STREET LEFT TO RED BERRY DRIVE, BECOMES 1ST MAIN STREET, INTO RUSTON STREET, RIGHT TO RED BURRY, LEFT TO ROCKFORD, LEFT TO PHOENIX HIGHWAY, RIGHT TO R102, (CHRIS HANI DRIVE) RIGHT TO MOUNT MORIAH DRIVE, LEFT TO SIMUNYE ROAD, LEFT TO INDEPENDENCE SQUARE, INTO MELA STREET, LEFT TO MOUNT MORIAH DRIVE, LEFT TO DOLOFIYA DRIVE, RIGHT TO IMBATHI WAY, LEFT TO UMKHABA ROAD, RIGHT TO IDOLOFIYA DRIVE, LEFT TO VELABAHLEKE, RIGHT TO UBUKHWEBEZANE, RIGHT TO UMNUMZANE, LEFT TO DOLOFIYA ROAD, RIGHT TO MOUNT MORIAH DRIVE RIGHT TO MOUNT MORIAH DRIVE, INTO R102, RIGHT TO CHRIS HANI ROAD (OLD NORTH COAST ROAD), TO M25, CURNICK NDLOVU, LEFT TO MALANDELA ROAD, INTO KWAMASHU STATION TAXI RANK AND RETURN ON THE SAME ROUTE.</p> <p>ALTERNATIVE ROUTE.</p> <p>FROM CHRIS HANI ROAD (R102, INTO PROVINCIAL ROAD, BECOMING DUMISANE MAKHAYE ROAD, RIGHT TO QUEEN NANDI DRIVE, LEFT TO MALANDELA ROAD, INTO KWAMASHU STATION AND RETURN ON THE SAME ROUTE TO WHITEHOUSE TAXI RANK IN SOUTHGATE ON THE SAME ROUTE.</p>
12.10	<p>KZPRERC2734261 - SOUTHGATE TO ROADHOUSE.</p> <p>FROM UNOFFICIAL TAXI RANK OPPOSITE WHITE HOUSE SHOPPING CENTRE, INTO R102, RIGHT TO STONEBRIDGE, LEFT TO RISEGATE RIGHT TO RISEGATE, LEFT TO STONEBRIDGE, RIGHT TO PARK MEADE, RIGHT TO GREEN BURRY, LEFT TO TOWER ROAD, LEFT TO CARDINAL ROAD, RIGHT TO STONEBRIDGE DRIVE, LEFT TO ACARA STREET, LEFT TO RED BERRY DRIVE, BECOMES 1ST MAIN STREET, INTO RUSTON STREET, RIGHT TO RED BURRY, LEFT TO ROCKFORD, LEFT TO PHOENIX HIGHWAY, RIGHT TO R102, (CHRIS HANI DRIVE) RIGHT TO MOUNT MORIAH DRIVE, LEFT TO SIMUNYE ROAD, LEFT TO INDEPENDENCE SQUARE, INTO MELA STREET, LEFT TO MT MORIAH DRIVE, LEFT TO DOLOFIYA DRIVE, RIGHT TO IMBATHI WAY, LEFT TO UMKHABA ROAD, RIGHT TO IDOLOFIYA DRIVE, LEFT TO VELABAHLEKE RIGHT TO UBUKHWEBEZANE ROAD, RIGHT TO UMNUMZANE ROAD, LEFT TO DOLOFIYA ROAD, RIGHT TO MOUNT MORIAH DRIVE INTO R102, LEFT TO OLD NORTH COAST ROAD, LEFT TO CHRIS HANI ROAD, RIGHT TO SEACOW LAKE ROAD BECOMING, INANDA ROAD, LEFT TO WILLOW FIELD ROAD, RIGHT TO ASHFIELD ROAD, RIGHT TO PALMFIELD ROAD, RIGHT TO INANDA ROAD, INTO NORTH COAST ROAD, RIGHT TO R102, INTO WHITEHOUSE TAXI RANK.</p>
12.11	<p>KZPRERC2734310 - SOUTHGATE TO PINETOWN.</p> <p>FROM UNOFFICIAL TAXI RANK OPPOSITE WHITE HOUSE SHOPPING CENTRE, INTO R102, RIGHT TO STONEBRIDGE, LEFT TO RISEGATE RIGHT TO RISEGATE, LEFT TO STONEBRIDGE, RIGHT TO PARK MEADE, RIGHT TO GREEN BURRY, LEFT TO TOWER ROAD, LEFT TO CARDINAL ROAD, RIGHT TO STONEBRIDGE DRIVE, LEFT TO ACARA STREET, LEFT TO RED BERRY DRIVE, BECOMES 1ST MAIN STREET, INTO RUSTON STREET, RIGHT TO RED BURRY, LEFT TO ROCKFORD, LEFT TO PHOENIX HIGHWAY, RIGHT TO R102, (CHRIS HANI DRIVE) RIGHT TO MOUNT MORIAH DRIVE, LEFT TO SIMUNYE ROAD, LEFT TO INDEPENDENCE SQUARE, INTO MELA STREET, LEFT TO MT MORIAH DRIVE, LEFT TO DOLOFIYA DRIVE, RIGHT TO MOUNT MORIAH DRIVE, RIGHT TO R102, PROCEED TO PROVINCIAL ROAD, INTO DUMISANE MAKHAYE DRIVE, INTO DUNKELMAN ROAD, RIGHT TO SHEPSTONE ROAD, (QASHANA KHUZWAYO ROAD), INTO BEVISS ROAD, RIGHT TO OLD MAIN ROAD, (JOSIAH GUMEDE ROAD), LEFT TO MOODIE STREET, RIGHT TO HILL STREET TAXI RANK AND RETURN ON THE SAME ROUTE TO SOUTHGATE.</p>
12.12	<p>KZPRERC2734359 - SOUTHGATE TO GLEN ANIL.</p> <p>FROM UNOFFICIAL TAXI RANK OPPOSITE WHITE HOUSE SHOPPING CENTRE, INTO R102, RIGHT TO STONEBRIDGE, LEFT TO RISEGATE RIGHT TO RISEGATE, LEFT TO STONEBRIDGE, RIGHT TO PARK MEADE, RIGHT TO GREEN BURRY, LEFT TO TOWER ROAD, LEFT TO CARDINAL ROAD, RIGHT TO STONEBRIDGE DRIVE, LEFT TO ACARA STREET LEFT TO RED BERRY DRIVE, BECOMES 1ST MAIN STREET, INTO RUSTON STREET, RIGHT TO RED BURRY, LEFT TO ROCKFORD, LEFT TO PHOENIX HIGHWAY, RIGHT TO R102, (CHRIS HANI DRIVE) RIGHT TO MOUNT MORIAH DRIVE, LEFT TO SIMUNYE ROAD, LEFT TO INDEPENDENCE SQUARE, INTO MELA STREET, LEFT TO MOUNT MORIAH DRIVE, LEFT TO DOLOFIYA DRIVE, RIGHT TO IMBATHI WAY, LEFT TO UMKHABA ROAD, RIGHT TO DOLOFIYA DRIVE, LEFT TO VELABAHLEKE, RIGHT TO UBUKHWEBEZANE, RIGHT TO UMNUMZANE, LEFT TO DOLOFIYA ROAD, RIGHT TO MOUNT MORIAH DRIVE INTO R102, RIGHT TO CHRIS HANI ROAD (OLD NORTH COAST ROAD), PICK UP AND SET DOWN PASSENGERS, RETURN ON OLD NORTH COAST ROAD INTO R102 TO UNOFFICIAL TAXI RANK OPPOSITE WHITEHOUSE SHOPPING CENTRE.</p>



transport

Department:
Transport
Province of KwaZulu-Natal

GAZETTE

LGKZNG15-2020-NOV

REGION: ALL

1)	Application Number: APP0125420	2)	Gazette Number: LGKZNG15-2020-NOV
3)	Applicant: S NEELIAH ID NO. 7412245045083 Association: SOUTHGATE TAXI ASSOCIATION	4)	Applicant Address: 44 FORESTCLAY CARDENS CLAYFIELD PHOENIX 4068
5)	Existing Licence Holder: NOT APPLICABLE ID NO. NOT APPLICABLE	6)	Existing Licence Holder Address: NOT APPLICABLE
7)	Type of application: NEW OPERATING LICENCE	8)	Operating Licence Number: NOTAVAILABLE
9)	Vehicle Type: MINIBUS	10)	1 X 15 (SEATED) + 0 (STANDING)
11)	Region: GREATER NORTH		
12.1	196RCN8500T692 - FROM UNOFFICIAL TAXI RANK OPPOSITE WHITE HOUSE SHOPPING CENTRE, INTO R102, RIGHT TO STONEBRIDGE, LEFT TO RISEGATE RIGHT TO RISEGATE, LEFT TO STONEBRIDGE, RIGHT TO PARK MEADE, RIGHT TO GREEN BURRY, LEFT TO TOWER ROAD, LEFT TO CARDINAL ROAD, RIGHT TO STONEBRIDGE DRIVE, LEFT TO ACARA STREET, LEFT TO RED BERRY DRIVE, BECOMES 1ST MAIN STREET, INTO RUSTON STREET, RIGHT TO RED BURRY, LEFT TO ROCKFORD, LEFT TO PHOENIX HIGHWAY, RIGHT TO R102, (CHRIS HANI DRIVE) RIGHT TO MOUNT MORIAH DRIVE, LEFT TO SIMUNYE ROAD, LEFT TO LNDEPENDENCE SQUARE, INTO MELA STREET, LEFT TO MT MORIAH DRIVE, LEFT TO DOTOFIYA DRIVE, RIGHT TO LMBATHI WAY, LEFT TO UMKHABA ROAD, RIGHT TO IDOLOFIYA DRIVE, LEFT TO VELABAHEKE, RIGHT TO UBUKHWEBEZANE, RIGHT TO UMNUMZANE, LEFT TO DOLOFIYA ROAD, RIGHT TO MT MORIAH DRIVE INTO R1A2, RIGHT TO CHRIS HANI ROAD(OLD NORTH COAST ROAD), PICK UP AND SET DOWN PASSENGERS, RETURN ON OLD NORTH COAST ROAD INTO R102 TO UNOFFICIAL TAXI RANK OPPOSITE WHITEHOUSE SHOPPING CENTRE. THERE IS NO RANKING FACILITY IN GLEN ANIL VEHICLES SET DOWN PASSENGERS AND RETURN BACK TO SOUTHGATE.		
12.2	196RCN8500T700 - FROM UNOFFICIAL TAXI RANK OPPOSITE WHITE HOUSE SHOPPING CENTRE, INTO R102, RIGHT TO STONEBRIDGE, LEFT TO RISEGATE RIGHT TO RISEGATE, LEFT TO STONEBRIDGE, RIGHT TO PARK MEADE, RIGHT TO GREEN BURRY, LEFT TO TOWER ROAD, LEFT TO CARDINAL ROAD, RIGHT TO STONEBRIDGE DRIVE, LEFT TO ACARA STREET, LEFT TO RED BERRY DRIVE, BECOMES 1ST MAIN STREET, INTO RUSTON STREET, RIGHT TO RED BURRY, LEFT TO ROCKFORD, LEFT TO PHOENIX HIGHWAY, RIGHT TO R102, (CHRIS HANI DRIVE) RIGHT TO MOUNT MORIAH DRIVE, LEFT TO SIMUNYE ROAD, LEFT TO LNDEPENDENCE SQUARE, INTO MELA STREET, LEFT TO MT MORIAH DRIVE, LEFT TO DOLOFIYA DRIVE, RIGHT TO LMBATHI WAY, LEFT TO UMKHABA ROAD, RIGHT TO IDOLOFIYA DRIVE, LEFT TO VELABAHLEKE, RIGHT TO UBUKHWEBEZANE ROAD, RIGHT TO UMNUMZANE ROAD, LEFT TO DOLOFIYA ROAD, RIGHT TO MOUNT MORIAH DRIVE RIGHT TO MT MORIAH DRIVE INTO R102, RIGHT TO CHRIS HANI ROAD(OLD NORTH COAST ROAD), TO M25, CUR NICK NDLOVU, LEFT TO MALANDELA ROAD, INTO KWAMASHU STATION TAXI RANK AND RETURN ON THE SAME ROUTE KWAMASHU T/A HAS NOT REGISTERED THE ROUTE FROM KWAMASHU TO SOUTHGATE. ALTERNATIVE ROUTE FROM CHRIS HANI ROAD(RL02, INTO PROVINCIAL ROAD, BECOMING DUMISANE MAKHAYE ROAD, RIGHT TO QUEEN NANDI DRIVE, LEFT TO MALANDELA ROAD, INTO KWAMASHU STATION AND RETURN ON THE SAME ROUTE TO WHITEHOUSE TAXI RANK IN SOUTHGATE ON THE SAME ROUTE.		
12.3	196RCN8500T708 - FROM UNOFFICIAL TAXI RANK OPPOSITE WHITE HOUSE SHOPPING CENTRE, INTO R102, RIGHT TO STONEBRIDGE, LEFT TO RISEGATE RIGHT TO RISEGATE, LEFT TO STONEBRIDGE, RIGHT TO PARK MEADE, RIGHT TO GREEN BURRY, LEFT TO TOWER ROAD, LEFT TO CARDINAL ROAD, RIGHT TO STONEBRIDGE DRIVE, LEFT TO ACARA STREET, LEFT TO RED BERRY DRIVE, BECOMES 1ST MAIN STREET, INTO RUSTON STREET, RIGHT TO RED BURRY, LEFT TO ROCKFORD, LEFT TO PHOENIX HIGHWAY, RIGHT TO R102, (CHRIS HANI DRIVE) RIGHT TO MOUNT MORIAH DRIVE, LEFT TO SIMUNYE ROAD, LEFT TO LNDEPENDENCE SQUARE, INTO MELA STREET, LEFT TO MT MORIAH DRIVE, LEFT TO DOLOFIYA DRIVE, RIGHT TO LMBATHI WAY, LEFT TO UMKHABA ROAD, RIGHT TO IDOLOFIYA DRIVE, PICK UP AND SET DOWN PASSENGERS, LEFT TO VELABAHLEKE, PICK UP AND SET DOWN PASSENGERS, RIGHT TO UBUKHWEBEZANE ROAD, PICK UP AND SET DOWN PASSENGERS, RIGHT TO UMNUMZANE ROAD, PICK UP AND SET DOWN PASSENGERS LEFT TO IDOLOFIYA ROAD, PICK UP AND SET DOWN PASSENGERS, RIGHT TO R102, LEFT TO PHOENIX HIGHWAY, PICK UP PASSENGERS, LEFT TO ABERDARE DRIVE, RIGHT TO ABERDARE DRIVE, LEFT TO PREMIER PLACE, LEFT TO ABERDARE DRIVE, RIGHT TO PHOENIX HIGHWAY(SPINE ROAD), JOIN HILL HEAD DRIVE INTO WHITE HOUSE TAXI RANK. THE ASSOCIATION IS CONVEYING COMMUTERS TO WORK. THERE IS NO RANKING FACILITY ON INDUSTRIES AND THE ASSOCIATION OFFLOADS AND RETURNS BACK TO SOUTHGATE.		
12.4	196RCN8500T716 - FROM UNOFFICIAL TAXI RANK OPPOSITE WHITE HOUSE SHOPPING CENTRE, INTO R102, RIGHT TO STONEBRIDGE, LEFT TO RISEGATE RIGHT TO RISEGATE, LEFT TO STONEBRIDGE, RIGHT TO PARK MEADE, RIGHT TO GREEN BURRY, LEFT TO TOWER ROAD, LEFT TO CARDINAL ROAD, RIGHT TO STONEBRIDGE DRIVE, LEFT TO ACARA STREET, LEFT TO RED BERRY DRIVE, BECOMES 1ST MAIN STREET, INTO RUSTON STREET, RIGHT TO RED BURRY, LEFT TO ROCKFORD, LEFT TO PHOENIX HIGHWAY, RIGHT TO R102, (CHRIS HANI DRIVE) RIGHT TO MOUNT MORIAH DRIVE, LEFT TO SIMUNYE ROAD, LEFT TO LNDEPENDENCE SQUARE, INTO MELA STREET, LEFT TO MT MORIAH DRIVE, LEFT TO DOTOFIYA DRIVE, RIGHT TO LMBATHI WAY, LEFT TO UMKHABA ROAD, RIGHT TO IDOLOFIYA DRIVE, LEFT TO VELABAHEKE RIGHT TO UBUKHWEBEZANE ROAD, RIGHT TO UMNUMZANE ROAD, LEFT TO DOLOFIYA ROAD, RIGHT TO MOUNT MORIAH DRIVE INTO R102, LEFT TO OLD NORTH COAST ROAD, LEFT TO CHRIS HANI ROAD, RIGHT TO SEACOW LAKE ROAD BECOMING, LNANDA ROAD, LEFT TO WITTOW FIELD ROAD, RIGHT TO ASHFIELD ROAD, RIGHT TO PALMFIELD ROAD, RIGHT TO LNANDA ROAD, INTO NORTH COAST ROAD, RIGHT TO R102, INTO WHITEHOUSE TAXI RANK. THERE IS NO RANKING FACILITY IN ROADHOUSE THE OPERATION RETURNS BACK TO SOUTHGATE.		
12.5	196RCN8500T724 - FROM UNOFFICIAL TAXI RANK OPPOSITE WHITE HOUSE SHOPPING CENTRE, INTO R102, RIGHT TO STONEBRIDGE, LEFT TO RISEGATE RIGHT TO RISEGATE, LEFT TO STONEBRIDGE, RIGHT TO PARK MEADE, RIGHT TO GREEN BURRY, LEFT TO TOWER ROAD, LEFT TO CARDINAL ROAD, RIGHT TO STONEBRIDGE DRIVE, LEFT TO ACARA STREET, LEFT TO RED BERRY DRIVE, BECOMES 1ST MAIN STREET, INTO RUSTON STREET, RIGHT TO RED BURRY, LEFT TO ROCKFORD, LEFT TO PHOENIX HIGHWAY, RIGHT TO R102, (CHRIS HANI DRIVE) RIGHT TO MOUNT MORIAH DRIVE, LEFT TO SIMUNYE ROAD, LEFT TO LNDEPENDENCE SQUARE, INTO MELA STREET, LEFT TO MT MORIAH DRIVE, LEFT TO DOLOFIYA DRIVE, RIGHT TO MOUNT MORIAH DRIVE, RIGHT TO R102, PROCEED TO PROVINCIAL ROAD, INTO DUMISANE MAKHAYE DRIVE, INTO DUNKELMAN ROAD, RIGHT TO SHEPSTONE ROAD, (QASHANA KHUZWAYO ROAD), INTO BEVISS ROAD, RIGHT TO OLD MAIN ROAD, (JOSIAH GUMEDE ROAD), LEFT TO MOODIE STREET, RIGHT TO HILL STREET TAXI RANK AND RETURN ON THE SAME ROUTE TO SOUTHGATE.		
12.6	2206SD21004R00049010 - 1. SOUTHGATE TO DURBAN 1.1 FROM UNOFFICIAL TAXI RANK ON R102 (NEAR WHITEHOUSE SHOPPING CENTRE) INTO R102, INTO STONEBRIDGE DRIVE, LEFT INTO RISEGATE DRIVE, ALONG RISEGATE DRIVE, RIGHT AGAIN INTO RISEGATE DRIVE LEFT INTO STONEBRIDGE DRIVE, RIGHT INTO PARKMEAD AVENUE, RIGHT INTO GREENBURY DRIVE, LEFT INTO TOWER ROAD, LEFT INTO CARDINAL ROAD, RIGHT INTO STONEBRIDGE DRIVE- (LEFT INTO ACARA STREET, LEFT INTO SPIRE STREET), LEFT INTO PHOENIX HIGHWAY (SPINE ROAD) RIGHT INTO R102, LEFT INTO KWAMASHU HIGHWAY (M25), INTO NORTH COAST ROAD INTO UMGENI ROAD- (INTO SOLDIERS WAY TAXI RANK OR INTO SOLDIERS WAY, RIGHT INTO PINE STREET, RIGHT INTO FIELD STREET, INTO SOLDIERS WAY TAXI RANK OR RIGHT LEOPOLD STREET, RIGHT INTO WARWICK AVENUE, LEFT INTO ETNA LANE, AND PROCEED TO CANONGATE ROAD/WARWICK AVENUE TAXI RANK). 1.2 FROM AN UNOFFICIAL TAXI RANK ON R102 (NEAR WHITEHOUSE SHOPPING CENTRE) ALONG THE INNER CIRCLE ROUTES INDICATED ABOVE, INTO PHOENIX HIGHWAY, RIGHT INTO R102, RIGHT INTO MOUNT MORIAH DRIVE, LEFT INTO SIMUNYE AVENUE, BACK RIGHT INTO MOUNT MORIAH DRIVE RIGHT INTO R102, LEFT INTO KWAMASHU HIGHWAY (M25), RIGHT INTO THE NATIONAL ROUTE (N2), ALONG THE N2, LEFT INTO AN ON-RAMP TO THE N3 ALONG THE N3, LEFT INTO OFF-RAMP TO THE BEREA ROAD NORTH OR PROCEED STRAIGHT ALONG N3, OLD DUTCH ROAD, INTO ALICE STREET- [RIGHT INTO MARKET ROAD, RIGHT INTO LEOPOLD STREET, RIGHT INTO WARWICK AVENUE, LEFT INTO ETNA LANE AND PROCEED TO CANONGATE ROAD/WARWICK AVENUE TAXI RANK OR ALONG ALICE STREET, RIGHT INTO SOLDIERS WAY, INTO SOLDIERS WAY INTO SOLDIERS WAY TAXI RANK OR PROCEED ALONG SOLDIERS WAY, RIGHT INTO PINE STREET, RIGHT INTO FIELD STREET, AND PROCEED TO SOLDIERS WAY TAXI RANK.		



transport

Department:
Transport
Province of KwaZulu-Natal

GAZETTE

LGKZNG15-2020-NOV

REGION: ALL

12.7	<p>2206SD2206RK00049011 - SOUTHGATE TO PINETOWN/WESTMEAD</p> <p>INWARD ROUTE</p> <p>2.1 FROM AN UNOFFICIAL TAXI RANK ON R102 (NEAR WHITEHOUSE SHOPPING CENTRE) ALONG R102, LEFT INTO GLEN ANIL STREET, RIGHT INTO OLD NORTH COAST ROAD, RIGHT INTO NORTH COAST ROAD, LEFT INTO AN-RAMP TO THE NATIONAL ROUTE (N2), ALONG THE N2, N3 LEFT INTO AN OFF-RAMP TO UNDERWOOD ROAD, RIGHT INTO UNDERWOOD ROAD, RIGHT INTO STAPLETON ROAD (M5), LEFT INTO OLD MAIN ROAD (M31), INTO RICHMOND ROAD (), RIGHT INTO ALEXANDER ROAD, LEFT INTO MOSS ROAD AND PROCEED TO WESTMEAD AREA DIRECT AND RETURN.</p> <p>2.2 FROM AN UNOFFICIAL RANK ON R102 (NEAR WHITEHOUSE SHOPPING CENTRE), INTO STONEBRIDGE DRIVE, LEFT INTO RISEGATE DRIVE, ALONG RISEGATE DRIVE AND RETURN TO RISEGATE TURNING RIGHT INTO RISEGATE DRIVE, LEFT INTO STONEBRIDGE DRIVE, RIGHT INTO PARKMEAD AVENUE, RIGHT INTO GREENBURY DRIVE, LEFT INTO TOWER ROAD, LEFT INTO CARDINAL ROAD, RIGHT INTO STONEBRIDGE DRIVE, LEFT INTO ACARA STREET, LEFT INTO SPINE STREET, RIGHT INTO PHOENIX HIGHWAY (SPINE ROAD), RIGHT INTO R102, AND PROCEED TO AN UNOFFICIAL TAXI RANK ON R102 (NEAR WHITEHOUSE SHOPPING CENTRE), AND CONTINUE TO PINETOWN USING ROUTE 2.1 ABOVE.</p> <p>2.3 FROM AN UNOFFICIAL RANK ON R102 (NEAR WHITEHOUSE SHOPPING CENTRE), INTO R102, RIGHT INTO MOUNT MORIAH DRIVE, LEFT INTO SIMUNYE AVENUE PICKING UP PASSENGERS IN MOUNT MORIAH, AND RETURN TO SIMUNYE AVENUE, RIGHT INTO MOUNT MORIAH DRIVE, RIGHT INTO THE PROVINCIAL ROAD (R102), ALONG R102, LEFT INTO KWAMASHU HIGHWAY (M25), RIGHT INTO ON-RAMP TO THE NATIONAL ROUTE (N2), LEFT UNDER THE BRIDGE AT SPAGHETTI JUNCTION JOINING THE N3, ALONG THE N3, LEFT INTO OFF-RAMP, TO UNDERWOOD ROAD AND PROCEED TO WESTMEAD AS IN 2.1 ABOVE.</p> <p>RETURN ROUTE.</p> <p>FROM THE STARTING POINT IN WESTMEAD, INTO MOSS ROAD, RIGHT INTO ALEXANDER ROAD, RIGHT INTO RICHMOND ROAD, LEFT INTO AN ON-RAMP INTO THE N3, ALONG THE N3, LEFT INTO AN ON-RAMP TO THE N2, ALONG THE N2, TURN LEFT ON AN OFF-RAMP TO KWAMASHU HIGHWAY (M25), ALONG THE M25, LEFT INTO AN OFF-RAMP TO THE PROVINCIAL ROAD (R102), RIGHT INTO R102, ALONG R102 AND PROCEED TO ANY OF THE ABOVE DESTINATIONS.</p>
12.8	<p>KZPRERC2734163 - SOUTHGATE TO INDUSTRIAL PARK.</p> <p>FROM UNOFFICIAL TAXI RANK OPPOSITE WHITE HOUSE SHOPPING CENTRE, INTO R102, RIGHT TO STONEBRIDGE, LEFT TO RISEGATE RIGHT TO RISEGATE, LEFT TO STONEBRIDGE, RIGHT TO PARK MEADE, RIGHT TO GREEN BURRY, LEFT TO TOWER ROAD, LEFT TO CARDINAL ROAD, RIGHT TO STONEBRIDGE DRIVE, LEFT TO ACARA STREET, LEFT TO RED BERRY DRIVE, BECOMES 1ST MAIN STREET, INTO RUSTON STREET, RIGHT TO RED BURRY, LEFT TO ROCKFORD, LEFT TO PHOENIX HIGHWAY, RIGHT TO R102, (CHRIS HANI DRIVE) RIGHT TO MOUNT MORIAH DRIVE, LEFT TO SIMUNYE ROAD, LEFT TO INDEPENDENCE SQUARE, INTO MELA STREET, LEFT TO MT MORIAH DRIVE, LEFT TO DOLOFIYA DRIVE, RIGHT TO IMBATHI WAY, LEFT TO UMKHABA ROAD, RIGHT TO IDOLOFIYA DRIVE, PICK UP AND SET DOWN PASSENGERS, LEFT TO VELABAHLEKE, PICK UP AND SET DOWN PASSENGERS, RIGHT TO UBUKHWEBEZANE ROAD, PICK UP AND SET DOWN PASSENGERS, RIGHT TO UMNUMZANE ROAD, PICK UP AND SET DOWN PASSENGERS LEFT TO IDOLOFIYA ROAD, PICK UP AND SET DOWN PASSENGERS, RIGHT TO R102, LEFT TO PHOENIX HIGHWAY, PICK UP PASSENGERS, LEFT TO ABERDARE DRIVE, RIGHT TO ABERDARE DRIVE, LEFT TO PREMIER PLACE, LEFT TO ABERDARE DRIVE, RIGHT TO PHOENIX HIGHWAY (SPINE ROAD), JOIN HILL HEAD DRIVE INTO WHITE HOUSE TAXI RANK.</p>
12.9	<p>KZPRERC2734212 - SOUTHGATE TO KWAMASHU STATION.</p> <p>FROM UNOFFICIAL TAXI RANK OPPOSITE WHITE HOUSE SHOPPING CENTRE, INTO R102, RIGHT TO STONEBRIDGE, LEFT TO RISEGATE RIGHT TO RISEGATE, LEFT TO STONEBRIDGE, RIGHT TO PARK MEADE, RIGHT TO GREEN BURRY, LEFT TO TOWER ROAD, LEFT TO CARDINAL ROAD, RIGHT TO STONEBRIDGE DRIVE, LEFT TO ACARA STREET LEFT TO RED BERRY DRIVE, BECOMES 1ST MAIN STREET, INTO RUSTON STREET, RIGHT TO RED BURRY, LEFT TO ROCKFORD, LEFT TO PHOENIX HIGHWAY, RIGHT TO R102, (CHRIS HANI DRIVE) RIGHT TO MOUNT MORIAH DRIVE, LEFT TO SIMUNYE ROAD, LEFT TO INDEPENDENCE SQUARE, INTO MELA STREET, LEFT TO MOUNT MORIAH DRIVE, LEFT TO DOLOFIYA DRIVE, RIGHT TO IMBATHI WAY, LEFT TO UMKHABA ROAD, RIGHT TO IDOLOFIYA DRIVE, LEFT TO VELABAHLEKE, RIGHT TO UBUKHWEBEZANE, RIGHT TO UMNUMZANE, LEFT TO DOLOFIYA ROAD, RIGHT TO MOUNT MORIAH DRIVE RIGHT TO MOUNT MORIAH DRIVE, INTO R102, RIGHT TO CHRIS HANI ROAD (OLD NORTH COAST ROAD), TO M25, CURNICK NDLOVU, LEFT TO MALANDELA ROAD, INTO KWAMASHU STATION TAXI RANK AND RETURN ON THE SAME ROUTE.</p> <p>ALTERNATIVE ROUTE.</p> <p>FROM CHRIS HANI ROAD (R102, INTO PROVINCIAL ROAD, BECOMING DUMISANE MAKHAYE ROAD, RIGHT TO QUEEN NANDI DRIVE, LEFT TO MALANDELA ROAD, INTO KWAMASHU STATION AND RETURN ON THE SAME ROUTE TO WHITEHOUSE TAXI RANK IN SOUTHGATE ON THE SAME ROUTE.</p>
12.10	<p>KZPRERC2734261 - SOUTHGATE TO ROADHOUSE.</p> <p>FROM UNOFFICIAL TAXI RANK OPPOSITE WHITE HOUSE SHOPPING CENTRE, INTO R102, RIGHT TO STONEBRIDGE, LEFT TO RISEGATE RIGHT TO RISEGATE, LEFT TO STONEBRIDGE, RIGHT TO PARK MEADE, RIGHT TO GREEN BURRY, LEFT TO TOWER ROAD, LEFT TO CARDINAL ROAD, RIGHT TO STONEBRIDGE DRIVE, LEFT TO ACARA STREET, LEFT TO RED BERRY DRIVE, BECOMES 1ST MAIN STREET, INTO RUSTON STREET, RIGHT TO RED BURRY, LEFT TO ROCKFORD, LEFT TO PHOENIX HIGHWAY, RIGHT TO R102, (CHRIS HANI DRIVE) RIGHT TO MOUNT MORIAH DRIVE, LEFT TO SIMUNYE ROAD, LEFT TO INDEPENDENCE SQUARE, INTO MELA STREET, LEFT TO MT MORIAH DRIVE, LEFT TO DOLOFIYA DRIVE, RIGHT TO IMBATHI WAY, LEFT TO UMKHABA ROAD, RIGHT TO IDOLOFIYA DRIVE, LEFT TO VELABAHLEKE RIGHT TO UBUKHWEBEZANE ROAD, RIGHT TO UMNUMZANE ROAD, LEFT TO DOLOFIYA ROAD, RIGHT TO MOUNT MORIAH DRIVE INTO R102, LEFT TO OLD NORTH COAST ROAD, LEFT TO CHRIS HANI ROAD, RIGHT TO SEACOW LAKE ROAD BECOMING, INANDA ROAD, LEFT TO WILLOW FIELD ROAD, RIGHT TO ASHFIELD ROAD, RIGHT TO PALMFIELD ROAD, RIGHT TO INANDA ROAD, INTO NORTH COAST ROAD, RIGHT TO R102, INTO WHITEHOUSE TAXI RANK.</p>
12.11	<p>KZPRERC2734310 - SOUTHGATE TO PINETOWN.</p> <p>FROM UNOFFICIAL TAXI RANK OPPOSITE WHITE HOUSE SHOPPING CENTRE, INTO R102, RIGHT TO STONEBRIDGE, LEFT TO RISEGATE RIGHT TO RISEGATE, LEFT TO STONEBRIDGE, RIGHT TO PARK MEADE, RIGHT TO GREEN BURRY, LEFT TO TOWER ROAD, LEFT TO CARDINAL ROAD, RIGHT TO STONEBRIDGE DRIVE, LEFT TO ACARA STREET, LEFT TO RED BERRY DRIVE, BECOMES 1ST MAIN STREET, INTO RUSTON STREET, RIGHT TO RED BURRY, LEFT TO ROCKFORD, LEFT TO PHOENIX HIGHWAY, RIGHT TO R102, (CHRIS HANI DRIVE) RIGHT TO MOUNT MORIAH DRIVE, LEFT TO SIMUNYE ROAD, LEFT TO INDEPENDENCE SQUARE, INTO MELA STREET, LEFT TO MOUNT MORIAH DRIVE, LEFT TO DOLOFIYA DRIVE, RIGHT TO MOUNT MORIAH DRIVE, RIGHT TO R102, PROCEED TO PROVINCIAL ROAD, INTO DUMISANE MAKHAYE DRIVE, INTO DUNKELMAN ROAD, RIGHT TO SHEPSTONE ROAD, (QASHANA KHUZWAYO ROAD), INTO BEVISS ROAD, RIGHT TO OLD MAIN ROAD, (JOSIAH GUMEDE ROAD), LEFT TO MOODIE STREET, RIGHT TO HILL STREET TAXI RANK AND RETURN ON THE SAME ROUTE TO SOUTHGATE.</p>
12.12	<p>KZPRERC2734359 - SOUTHGATE TO GLEN ANIL.</p> <p>FROM UNOFFICIAL TAXI RANK OPPOSITE WHITE HOUSE SHOPPING CENTRE, INTO R102, RIGHT TO STONEBRIDGE, LEFT TO RISEGATE RIGHT TO RISEGATE, LEFT TO STONEBRIDGE, RIGHT TO PARK MEADE, RIGHT TO GREEN BURRY, LEFT TO TOWER ROAD, LEFT TO CARDINAL ROAD, RIGHT TO STONEBRIDGE DRIVE, LEFT TO ACARA STREET LEFT TO RED BERRY DRIVE, BECOMES 1ST MAIN STREET, INTO RUSTON STREET, RIGHT TO RED BURRY, LEFT TO ROCKFORD, LEFT TO PHOENIX HIGHWAY, RIGHT TO R102, (CHRIS HANI DRIVE) RIGHT TO MOUNT MORIAH DRIVE, LEFT TO SIMUNYE ROAD, LEFT TO INDEPENDENCE SQUARE, INTO MELA STREET, LEFT TO MOUNT MORIAH DRIVE, LEFT TO DOLOFIYA DRIVE, RIGHT TO IMBATHI WAY, LEFT TO UMKHABA ROAD, RIGHT TO DOLOFIYA DRIVE, LEFT TO VELABAHLEKE, RIGHT TO UBUKHWEBEZANE, RIGHT TO UMNUMZANE, LEFT TO DOLOFIYA ROAD, RIGHT TO MOUNT MORIAH DRIVE INTO R102, RIGHT TO CHRIS HANI ROAD (OLD NORTH COAST ROAD), PICK UP AND SET DOWN PASSENGERS, RETURN ON OLD NORTH COAST ROAD INTO R102 TO UNOFFICIAL TAXI RANK OPPOSITE WHITEHOUSE SHOPPING CENTRE.</p>



transport

Department:
Transport
Province of KwaZulu-Natal

GAZETTE

LGKZNG15-2020-NOV

REGION: ALL

1)	Application Number: APP0125441	2)	Gazette Number: LGKZNG15-2020-NOV
3)	Applicant: TT LUTHULI ID NO. 8710120344086 Association: SOUTHGATE TAXI ASSOCIATION	4)	Applicant Address: 98 BARONDALE RD NEWLANDS WEST KWAULU NATAL 4037
5)	Existing Licence Holder: NOT APPLICABLE ID NO. NOT APPLICABLE	6)	Existing Licence Holder Address: NOT APPLICABLE
7)	Type of application: NEW OPERATING LICENCE	8)	Operating Licence Number: NOTAVAILABLE
9)	Vehicle Type: MINIBUS	10)	1 X 12 (SEATED) + 0 (STANDING)
11)	Region: GREATER NORTH		
12.1	196RCN8500T692 - FROM UNOFFICIAL TAXI RANK OPPOSITE WHITE HOUSE SHOPPING CENTRE, INTO R102, RIGHT TO STONEBRIDGE, LEFT TO RISEGATE RIGHT TO RISEGATE, LEFT TO STONEBRIDGE, RIGHT TO PARK MEADE, RIGHT TO GREEN BURRY, LEFT TO TOWER ROAD, LEFT TO CARDINAL ROAD, RIGHT TO STONEBRIDGE DRIVE, LEFT TO ACARA STREET, LEFT TO RED BERRY DRIVE, BECOMES 1ST MAIN STREET, INTO RUSTON STREET, RIGHT TO RED BURRY, LEFT TO ROCKFORD, LEFT TO PHOENIX HIGHWAY, RIGHT TO R102, (CHRIS HANI DRIVE) RIGHT TO MOUNT MORIAH DRIVE, LEFT TO SIMUNYE ROAD, LEFT TO LNDEPENDENCE SQUARE, INTO MELA STREET, LEFT TO MT MORIAH DRIVE, LEFT TO DOTOPIYA DRIVE, RIGHT TO LMBATHI WAY, LEFT TO UMKHABA ROAD, RIGHT TO IDOLOFIYA DRIVE, LEFT TO VELABAHEKE, RIGHT TO UBUKHWEBEZANE, RIGHT TO UMNUMZANE, LEFT TO DOLOFIYA ROAD, RIGHT TO MT MORIAH DRIVE INTO R1A2, RIGHT TO CHRIS HANI ROAD(OLD NORTH COAST ROAD), PICK UP AND SET DOWN PASSENGERS, RETURN ON OLD NORTH COAST ROAD INTO R102 TO UNOFFICIAL TAXI RANK OPPOSITE WHITEHOUSE SHOPPING CENTRE. THERE IS NO RANKING FACILITY IN GLEN ANIL VEHICLES SET DOWN PASSENGERS AND RETURN BACK TO SOUTHGATE.		
12.2	196RCN8500T700 - FROM UNOFFICIAL TAXI RANK OPPOSITE WHITE HOUSE SHOPPING CENTRE, INTO R102, RIGHT TO STONEBRIDGE, LEFT TO RISEGATE RIGHT TO RISEGATE, LEFT TO STONEBRIDGE, RIGHT TO PARK MEADE, RIGHT TO GREEN BURRY, LEFT TO TOWER ROAD, LEFT TO CARDINAL ROAD, RIGHT TO STONEBRIDGE DRIVE, LEFT TO ACARA STREET, LEFT TO RED BERRY DRIVE, BECOMES 1ST MAIN STREET, INTO RUSTON STREET, RIGHT TO RED BURRY, LEFT TO ROCKFORD, LEFT TO PHOENIX HIGHWAY, RIGHT TO R102, (CHRIS HANI DRIVE) RIGHT TO MOUNT MORIAH DRIVE, LEFT TO SIMUNYE ROAD, LEFT TO LNDEPENDENCE SQUARE, INTO MELA STREET, LEFT TO MT MORIAH DRIVE, LEFT TO DOLOFIYA DRIVE, RIGHT TO LMBATHI WAY, LEFT TO UMKHABA ROAD, RIGHT TO IDOLOFIYA DRIVE, LEFT TO VELABAHEKE, RIGHT TO UBUKHWEBEZANE ROAD, RIGHT TO UMNUMZANE ROAD, LEFT TO DOLOFIYA ROAD, RIGHT TO MOUNT MORIAH DRIVE RIGHT TO MT MORIAH DRIVE INTO R102, RIGHT TO CHRIS HANI ROAD(OLD NORTH COAST ROAD), TO M25, CUR NICK NDLOVU, LEFT TO MALANDELA ROAD, INTO KWAMASHU STATION TAXI RANK AND RETURN ON THE SAME ROUTE KWAMASHU T/A HAS NOT REGISTERED THE ROUTE FROM KWAMASHU TO SOUTHGATE. ALTERNATIVE ROUTE FROM CHRIS HANI ROAD(RL02, INTO PROVINCIAL ROAD, BECOMING DUMISANE MAKHAYE ROAD, RIGHT TO QUEEN NANDI DRIVE, LEFT TO MALANDELA ROAD, INTO KWAMASHU STATION AND RETURN ON THE SAME ROUTE TO WHITEHOUSE TAXI RANK IN SOUTHGATE ON THE SAME ROUTE.		
12.3	196RCN8500T708 - FROM UNOFFICIAL TAXI RANK OPPOSITE WHITE HOUSE SHOPPING CENTRE, INTO R102, RIGHT TO STONEBRIDGE, LEFT TO RISEGATE RIGHT TO RISEGATE, LEFT TO STONEBRIDGE, RIGHT TO PARK MEADE, RIGHT TO GREEN BURRY, LEFT TO TOWER ROAD, LEFT TO CARDINAL ROAD, RIGHT TO STONEBRIDGE DRIVE, LEFT TO ACARA STREET, LEFT TO RED BERRY DRIVE, BECOMES 1ST MAIN STREET, INTO RUSTON STREET, RIGHT TO RED BURRY, LEFT TO ROCKFORD, LEFT TO PHOENIX HIGHWAY, RIGHT TO R102, (CHRIS HANI DRIVE) RIGHT TO MOUNT MORIAH DRIVE, LEFT TO SIMUNYE ROAD, LEFT TO LNDEPENDENCE SQUARE, INTO MELA STREET, LEFT TO MT MORIAH DRIVE, LEFT TO DOLOFIYA DRIVE, RIGHT TO LMBATHI WAY, LEFT TO TUMKHAHA ROAD, RIGHT TO DOLOFIYA DRIVE, PICK UP AND SET DOWN PASSENGERS, LEFT TO VELABAHEKE, PICK UP AND SET DOWN PASSENGERS, RIGHT TO UBUKHWEBEZANE ROAD, PICK UP AND SET DOWN PASSENGERS, RIGHT TO UMNUMZANE ROAD, PICK UP AND SET DOWN PASSENGERS LEFT TO IDOLOFIYA ROAD, PICK UP AND SET DOWN PASSENGERS, RIGHT TO R102, LEFT TO PHOENIX HIGHWAY, PICK UP PASSENGERS, LEFT TO ABERDARE DRIVE, RIGHT TO ABERDARE DRIVE, LEFT TO PREMIER PLACE, LEFT TO ABERDARE DRIVE, RIGHT TO PHOENIX HIGHWAY(SPINE ROAD), JOIN HILL HEAD DRIVE INTO WHITE HOUSE TAXI RANK. THE ASSOCIATION IS CONVEYING COMMUTERS TO WORK. THERE IS NO RANKING FACILITY ON INDUSTRIES AND THE ASSOCIATION OFFLOADS AND RETURNS BACK TO SOUTHGATE.		
12.4	196RCN8500T716 - FROM UNOFFICIAL TAXI RANK OPPOSITE WHITE HOUSE SHOPPING CENTRE, INTO R102, RIGHT TO STONEBRIDGE, LEFT TO RISEGATE RIGHT TO RISEGATE, LEFT TO STONEBRIDGE, RIGHT TO PARK MEADE, RIGHT TO GREEN BURRY, LEFT TO TOWER ROAD, LEFT TO CARDINAL ROAD, RIGHT TO STONEBRIDGE DRIVE, LEFT TO ACARA STREET; LEFT TO RED BERRY DRIVE, BECOMES 1TT MAIN SFREE4 INTO RUSTON STREET, RIGHT TO RED BURRY, LEFT TO ROCKFORD, LEFT TO PHOENIX HIGHWAY, RIGHT TO R102, (CHRIS HANI DRIVE) RIGHT TO MOUNT MORIAH DRIVE, LEFT TO SIMUNYE ROAD, LEFT TO LNDEPENDENCE SQUARE, INTO MELA STREET, LEFT TO MT MORIAH DRIVE, LEFT TO DOTOPIYA DRIVE, RIGHT TO TMBATHI WAY, LEFT TO UMKHABA ROAD, RIGHT TO LDOLOLIYA DRIVE, LEFT TO VELABAHEKE RIGHT TO UBUKHWEBEZANE ROAD, RIGHT TO UMNUMZANE ROAD, LEFT TO DOLOFIYA ROAD, RIGHT TO MOUNT MORIAH DRIVE INTO R102, LEFT TO OLD NORTH COAST ROAD, LEFT TO CHRIS HANI ROAD, RIGHT TO SEACOW LAKE ROAD BECOMING, LNANDA ROAD, LEFT TO WITTOV FIELD ROAD, RIGHT TO ASHFIELD ROAD, RIGHT TO PALMFIELD ROAD, RIGHT TO LNANDA ROAD, INTO NORTH COAST ROAD, RIGHT TO R102, INTO WHITEHOUSE TAXI RANK. THERE IS NO RANKING FACILITY IN ROADHOUSE THE OPERATION RETURNS BACK TO SOUTHGATE.		
12.5	196RCN8500T724 - FROM UNOFFICIAL TAXI RANK OPPOSITE WHITE HOUSE SHOPPING CENTRE, INTO R102, RIGHT TO STONEBRIDGE, LEFT TO RISEGATE RIGHT TO RISEGATE, LEFT TO STONEBRIDGE, RIGHT TO PARK MEADE, RIGHT TO GREEN BURRY, LEFT TO TOWER ROAD, LEFT TO CARDINAL ROAD, RIGHT TO STONEBRIDGE DRIVE, LEFT TO ACARA STREET, LEFT TO RED BERRY DRIVE, BECOMES 1T MAIN SFREE4 INTO RUSTON STREET, RIGHT TO RED BURRY, LEFT TO ROCKFORD, LEFT TO PHOENIX HIGHWAY, RIGHT TO R102, (CHRIS HANI DRIVE) RIGHT TO MOUNT MORIAH DRIVE, LEFT TO SIMUNYE ROAD, LEFT TO LNDEPENDENCE SQUARE, INTO MELA STREET, LEFT TO MT MORIAH DRIVE, LEFT TO DOLOFIYA DRIVE, RIGHT TO MOUNT MORIAH DRIVE, RIGHT TO R102, PROCEED TO PROVINCIAL ROAD, INTO DUMISANE MAKHAYE DRIVE, INTO DUNKELMAN ROAD, RIGHT TO SHEPSTONE ROAD, (QASHANA KHUZWAYO ROAD), INTO BEVISS ROAD, RIGHT TO OLD MAIN ROAD, (JOSIAH GUMEDE ROAD), LEFT TO MOODIE STREET, RIGHT TO HILL STREET TAXI RANK AND RETURN ON THE SAME ROUTE TO SOUTHGATE.		
12.6	2206SD21004R00049010 - 1. SOUTHGATE TO DURBAN 1.1 FROM UNOFFICIAL TAXI RANK ON R102 (NEAR WHITEHOUSE SHOPPING CENTRE) INTO R102, INTO STONEBRIDGE DRIVE, LEFT INTO RISEGATE DRIVE, ALONG RISEGATE DRIVE, RIGHT AGAIN INTO RISEGATE DRIVE LEFT INTO STONEBRIDGE DRIVE, RIGHT INTO PARKMEAD AVENUE, RIGHT INTO GREENBURY DRIVE, LEFT INTO TOWER ROAD, LEFT INTO CARDINAL ROAD, RIGHT INTO STONEBRIDGE DRIVE- (LEFT INTO ARCARA STREET, LEFT INTO SPIRE STREET), RIGHT INTO PHOENIX HIGHWAY (SPINE ROAD) RIGHT INTO R102, LEFT INTO KWAMASHU HIGHWAY (M25), INTO NORTH COAST ROAD INTO UMGENI ROAD- (INTO SOLDIERS WAY TAXI RANK OR INTO SOLDIERS WAY, RIGHT INTO PINE STREET, RIGHT INTO FIELD STREET, INTO SOLDIERS WAY TAXI RANK OR RIGHT LEOPOLD STREET, RIGHT INTO WARWICK AVENUE, LEFT INTO ETNA LANE, AND PROCEED TO CANONGATE ROAD/WARWICK AVENUE TAXI RANK). 1.2 FROM AN UNOFFICIAL TAXI RANK ON R102 (NEAR WHITEHOUSE SHOPPING CENTRE) ALONG THE INNER CIRCLE ROUTES INDICATED ABOVE, INTO PHOENIX HIGHWAY, RIGHT INTO R102, RIGHT INTO MOUNT MORIAH DRIVE, LEFT INTO SIMUNYE AVENUE, BACK RIGHT INTO MOUNT MORIAH DRIVE RIGHT INTO R102, LEFT INTO KWAMASHU HIGHWAY (M25), RIGHT INTO THE NATIONAL ROUTE (N2), ALONG THE N2, LEFT INTO AN ON-RAMP TO THE N3 ALONG THE N3, LEFT INTO OFF-RAMP TO THE BEREA ROAD NORTH OR PROCEED STRAIGHT ALONG N3, OLD DUTCH ROAD, INTO ALICE STREET- [RIGHT INTO MARKET ROAD, RIGHT INTO LEOPOLD STREET, RIGHT INTO WARWICK AVENUE, LEFT INTO ETNA LANE AND PROCEED TO CANONGATE ROAD/WARWICK AVENUE TAXI RANK OR ALONG ALICE STREET, RIGHT INTO SOLDIERS WAY, INTO SOLDIERS WAY INTO SOLDIERS WAY TAXI RANK OR PROCEED ALONG SOLDIERS WAY, RIGHT INTO PINE STREET, RIGHT INTO FIELD STREET, AND PROCEED TO SOLDIERS WAY TAXI RANK.		



transport

Department:
Transport
Province of KwaZulu-Natal

GAZETTE

LGKZNG15-2020-NOV

REGION: ALL

12.7	<p>2206SD2206RK00049011 - SOUTHGATE TO PINETOWN/WESTMEAD</p> <p>INWARD ROUTE</p> <p>2.1 FROM AN UNOFFICIAL TAXI RANK ON R102 (NEAR WHITEHOUSE SHOPPING CENTRE) ALONG R102, LEFT INTO GLEN ANIL STREET, RIGHT INTO OLD NORTH COAST ROAD, RIGHT INTO NORTH COAST ROAD, LEFT INTO AN-RAMP TO THE NATIONAL ROUTE (N2), ALONG THE N2, N3 LEFT INTO AN OFF-RAMP TO UNDERWOOD ROAD, RIGHT INTO UNDERWOOD ROAD, RIGHT INTO STAPLETON ROAD (M5), LEFT INTO OLD MAIN ROAD (M31), INTO RICHMOND ROAD (J), RIGHT INTO ALEXANDER ROAD, LEFT INTO MOSS ROAD AND PROCEED TO WESTMEAD AREA DIRECT AND RETURN.</p> <p>2.2 FROM AN UNOFFICIAL RANK ON R102 (NEAR WHITEHOUSE SHOPPING CENTRE), INTO STONEBRIDGE DRIVE, LEFT INTO RISEGATE DRIVE, ALONG RISEGATE DRIVE AND RETURN TO RISEGATE TURNING RIGHT INTO RISEGATE DRIVE, LEFT INTO STONEBRIDGE DRIVE, RIGHT INTO PARKMEAD AVENUE, RIGHT INTO GREENBURY DRIVE, LEFT INTO TOWER ROAD, LEFT INTO CARDINAL ROAD, RIGHT INTO STONEBRIDGE DRIVE, LEFT INTO ACARA STREET, LEFT INTO SPINE STREET, RIGHT INTO PHOENIX HIGHWAY (SPINE ROAD), RIGHT INTO R102, AND PROCEED TO AN UNOFFICIAL TAXI RANK ON R102 (NEAR WHITEHOUSE SHOPPING CENTRE), AND CONTINUE TO PINETOWN USING ROUTE 2.1 ABOVE.</p> <p>2.3 FROM AN UNOFFICIAL RANK ON R102 (NEAR WHITEHOUSE SHOPPING CENTRE), INTO R102, RIGHT INTO MOUNT MORIAH DRIVE, LEFT INTO SIMUNYE AVENUE PICKING UP PASSENGERS IN MOUNT MORIAH, AND RETURN TO SIMUNYE AVENUE, RIGHT INTO MOUNT MORIAH DRIVE, RIGHT INTO THE PROVINCIAL ROAD (R102), ALONG R102, LEFT INTO KWAMASHU HIGHWAY (M25), RIGHT INTO ON-RAMP TO THE NATIONAL ROUTE (N2), LEFT UNDER THE BRIDGE AT SPAGHETTI JUNCTION JOINING THE N3, ALONG THE N3, LEFT INTO OFF-RAMP, TO UNDERWOOD ROAD AND PROCEED TO WESTMEAD AS IN 2.1 ABOVE.</p> <p>RETURN ROUTE.</p> <p>FROM THE STARTING POINT IN WESTMEAD, INTO MOSS ROAD, RIGHT INTO ALEXANDER ROAD, RIGHT INTO RICHMOND ROAD, LEFT INTO AN ON-RAMP INTO THE N3, ALONG THE N3, LEFT INTO AN ON-RAMP TO THE N2, ALONG THE N2, TURN LEFT ON AN OFF-RAMP TO KWAMASHU HIGHWAY (M25), ALONG THE M25, LEFT INTO AN OFF-RAMP TO THE PROVINCIAL ROAD (R102), RIGHT INTO R102, ALONG R102 AND PROCEED TO ANY OF THE ABOVE DESTINATIONS.</p>
12.8	<p>KZPRERC2734163 - SOUTHGATE TO INDUSTRIAL PARK.</p> <p>FROM UNOFFICIAL TAXI RANK OPPOSITE WHITE HOUSE SHOPPING CENTRE, INTO R102, RIGHT TO STONEBRIDGE, LEFT TO RISEGATE RIGHT TO RISEGATE, LEFT TO STONEBRIDGE, RIGHT TO PARK MEADE, RIGHT TO GREEN BURRY, LEFT TO TOWER ROAD, LEFT TO CARDINAL ROAD, RIGHT TO STONEBRIDGE DRIVE, LEFT TO ACARA STREET, LEFT TO RED BERRY DRIVE, BECOMES 1ST MAIN STREET, INTO RUSTON STREET, RIGHT TO RED BURRY, LEFT TO ROCKFORD, LEFT TO PHOENIX HIGHWAY, RIGHT TO R102, (CHRIS HANI DRIVE) RIGHT TO MOUNT MORIAH DRIVE, LEFT TO SIMUNYE ROAD, LEFT TO INDEPENDENCE SQUARE, INTO MELA STREET, LEFT TO MT MORIAH DRIVE, LEFT TO DOLOFIYA DRIVE, RIGHT TO IMBATHI WAY, LEFT TO UMKHABA ROAD, RIGHT TO IDOLOFIYA DRIVE, PICK UP AND SET DOWN PASSENGERS, LEFT TO VELABAHLEKE, PICK UP AND SET DOWN PASSENGERS, RIGHT TO UBUKHWEBEZANE ROAD, PICK UP AND SET DOWN PASSENGERS, RIGHT TO UMNUMZANE ROAD, PICK UP AND SET DOWN PASSENGERS LEFT TO IDOLOFIYA ROAD, PICK UP AND SET DOWN PASSENGERS, RIGHT TO R102, LEFT TO PHOENIX HIGHWAY, PICK UP PASSENGERS, LEFT TO ABERDARE DRIVE, RIGHT TO ABERDARE DRIVE, LEFT TO PREMIER PLACE, LEFT TO ABERDARE DRIVE, RIGHT TO PHOENIX HIGHWAY (SPINE ROAD), JOIN HILL HEAD DRIVE INTO WHITE HOUSE TAXI RANK.</p>
12.9	<p>KZPRERC2734212 - SOUTHGATE TO KWAMASHU STATION.</p> <p>FROM UNOFFICIAL TAXI RANK OPPOSITE WHITE HOUSE SHOPPING CENTRE, INTO R102, RIGHT TO STONEBRIDGE, LEFT TO RISEGATE RIGHT TO RISEGATE, LEFT TO STONEBRIDGE, RIGHT TO PARK MEADE, RIGHT TO GREEN BURRY, LEFT TO TOWER ROAD, LEFT TO CARDINAL ROAD, RIGHT TO STONEBRIDGE DRIVE, LEFT TO ACARA STREET LEFT TO RED BERRY DRIVE, BECOMES 1ST MAIN STREET, INTO RUSTON STREET, RIGHT TO RED BURRY, LEFT TO ROCKFORD, LEFT TO PHOENIX HIGHWAY, RIGHT TO R102, (CHRIS HANI DRIVE) RIGHT TO MOUNT MORIAH DRIVE, LEFT TO SIMUNYE ROAD, LEFT TO INDEPENDENCE SQUARE, INTO MELA STREET, LEFT TO MOUNT MORIAH DRIVE, LEFT TO DOLOFIYA DRIVE, RIGHT TO IMBATHI WAY, LEFT TO UMKHABA ROAD, RIGHT TO IDOLOFIYA DRIVE, LEFT TO VELABAHLEKE, RIGHT TO UBUKHWEBEZANE, RIGHT TO UMNUMZANE, LEFT TO DOLOFIYA ROAD, RIGHT TO MOUNT MORIAH DRIVE RIGHT TO MOUNT MORIAH DRIVE, INTO R102, RIGHT TO CHRIS HANI ROAD (OLD NORTH COAST ROAD), TO M25, CURNICK NDLOVU, LEFT TO MALANDELA ROAD, INTO KWAMASHU STATION TAXI RANK AND RETURN ON THE SAME ROUTE.</p> <p>ALTERNATIVE ROUTE.</p> <p>FROM CHRIS HANI ROAD (R102, INTO PROVINCIAL ROAD, BECOMING DUMISANE MAKHAYE ROAD, RIGHT TO QUEEN NANDI DRIVE, LEFT TO MALANDELA ROAD, INTO KWAMASHU STATION AND RETURN ON THE SAME ROUTE TO WHITEHOUSE TAXI RANK IN SOUTHGATE ON THE SAME ROUTE.</p>
12.10	<p>KZPRERC2734261 - SOUTHGATE TO ROADHOUSE.</p> <p>FROM UNOFFICIAL TAXI RANK OPPOSITE WHITE HOUSE SHOPPING CENTRE, INTO R102, RIGHT TO STONEBRIDGE, LEFT TO RISEGATE RIGHT TO RISEGATE, LEFT TO STONEBRIDGE, RIGHT TO PARK MEADE, RIGHT TO GREEN BURRY, LEFT TO TOWER ROAD, LEFT TO CARDINAL ROAD, RIGHT TO STONEBRIDGE DRIVE, LEFT TO ACARA STREET, LEFT TO RED BERRY DRIVE, BECOMES 1ST MAIN STREET, INTO RUSTON STREET, RIGHT TO RED BURRY, LEFT TO ROCKFORD, LEFT TO PHOENIX HIGHWAY, RIGHT TO R102, (CHRIS HANI DRIVE) RIGHT TO MOUNT MORIAH DRIVE, LEFT TO SIMUNYE ROAD, LEFT TO INDEPENDENCE SQUARE, INTO MELA STREET, LEFT TO MT MORIAH DRIVE, LEFT TO DOLOFIYA DRIVE, RIGHT TO IMBATHI WAY, LEFT TO UMKHABA ROAD, RIGHT TO IDOLOFIYA DRIVE, LEFT TO VELABAHLEKE RIGHT TO UBUKHWEBEZANE ROAD, RIGHT TO UMNUMZANE ROAD, LEFT TO DOLOFIYA ROAD, RIGHT TO MOUNT MORIAH DRIVE INTO R102, LEFT TO OLD NORTH COAST ROAD, LEFT TO CHRIS HANI ROAD, RIGHT TO SEACOW LAKE ROAD BECOMING, INANDA ROAD, LEFT TO WILLOW FIELD ROAD, RIGHT TO ASHFIELD ROAD, RIGHT TO PALMFIELD ROAD, RIGHT TO INANDA ROAD, INTO NORTH COAST ROAD, RIGHT TO R102, INTO WHITEHOUSE TAXI RANK.</p>
12.11	<p>KZPRERC2734310 - SOUTHGATE TO PINETOWN.</p> <p>FROM UNOFFICIAL TAXI RANK OPPOSITE WHITE HOUSE SHOPPING CENTRE, INTO R102, RIGHT TO STONEBRIDGE, LEFT TO RISEGATE RIGHT TO RISEGATE, LEFT TO STONEBRIDGE, RIGHT TO PARK MEADE, RIGHT TO GREEN BURRY, LEFT TO TOWER ROAD, LEFT TO CARDINAL ROAD, RIGHT TO STONEBRIDGE DRIVE, LEFT TO ACARA STREET, LEFT TO RED BERRY DRIVE, BECOMES 1ST MAIN STREET, INTO RUSTON STREET, RIGHT TO RED BURRY, LEFT TO ROCKFORD, LEFT TO PHOENIX HIGHWAY, RIGHT TO R102, (CHRIS HANI DRIVE) RIGHT TO MOUNT MORIAH DRIVE, LEFT TO SIMUNYE ROAD, LEFT TO INDEPENDENCE SQUARE, INTO MELA STREET, LEFT TO MOUNT MORIAH DRIVE, LEFT TO DOLOFIYA DRIVE, RIGHT TO MOUNT MORIAH DRIVE, RIGHT TO R102, PROCEED TO PROVINCIAL ROAD, INTO DUMISANE MAKHAYE DRIVE, INTO DUNKELMAN ROAD, RIGHT TO SHEPSTONE ROAD, (QASHANA KHUZWAYO ROAD), INTO BEVISS ROAD, RIGHT TO OLD MAIN ROAD, (JOSIAH GUMEDE ROAD), LEFT TO MOODIE STREET, RIGHT TO HILL STREET TAXI RANK AND RETURN ON THE SAME ROUTE TO SOUTHGATE.</p>
12.12	<p>KZPRERC2734359 - SOUTHGATE TO GLEN ANIL.</p> <p>FROM UNOFFICIAL TAXI RANK OPPOSITE WHITE HOUSE SHOPPING CENTRE, INTO R102, RIGHT TO STONEBRIDGE, LEFT TO RISEGATE RIGHT TO RISEGATE, LEFT TO STONEBRIDGE, RIGHT TO PARK MEADE, RIGHT TO GREEN BURRY, LEFT TO TOWER ROAD, LEFT TO CARDINAL ROAD, RIGHT TO STONEBRIDGE DRIVE, LEFT TO ACARA STREET LEFT TO RED BERRY DRIVE, BECOMES 1ST MAIN STREET, INTO RUSTON STREET, RIGHT TO RED BURRY, LEFT TO ROCKFORD, LEFT TO PHOENIX HIGHWAY, RIGHT TO R102, (CHRIS HANI DRIVE) RIGHT TO MOUNT MORIAH DRIVE, LEFT TO SIMUNYE ROAD, LEFT TO INDEPENDENCE SQUARE, INTO MELA STREET, LEFT TO MOUNT MORIAH DRIVE, LEFT TO DOLOFIYA DRIVE, RIGHT TO IMBATHI WAY, LEFT TO UMKHABA ROAD, RIGHT TO DOLOFIYA DRIVE, LEFT TO VELABAHLEKE, RIGHT TO UBUKHWEBEZANE, RIGHT TO UMNUMZANE, LEFT TO DOLOFIYA ROAD, RIGHT TO MOUNT MORIAH DRIVE INTO R102, RIGHT TO CHRIS HANI ROAD (OLD NORTH COAST ROAD), PICK UP AND SET DOWN PASSENGERS, RETURN ON OLD NORTH COAST ROAD INTO R102 TO UNOFFICIAL TAXI RANK OPPOSITE WHITEHOUSE SHOPPING CENTRE.</p>



transport

Department:
Transport
Province of KwaZulu-Natal

GAZETTE

LGKZNG15-2020-NOV

REGION: ALL

1)	Application Number: APP0125444	2)	Gazette Number: LGKZNG15-2020-NOV
3)	Applicant: TT LUTHULI ID NO. 8710120344086 Association: SOUTHGATE TAXI ASSOCIATION	4)	Applicant Address: 98 BARONDALE RD NEWLANDS WEST KWAULU NATAL 4037
5)	Existing Licence Holder: NOT APPLICABLE ID NO. NOT APPLICABLE	6)	Existing Licence Holder Address: NOT APPLICABLE
7)	Type of application: NEW OPERATING LICENCE	8)	Operating Licence Number: NOTAVAILABLE
9)	Vehicle Type: MINIBUS	10)	1 X 15 (SEATED) + 0 (STANDING)
11)	Region: GREATER NORTH		
12.1	196RCN8500T692 - FROM UNOFFICIAL TAXI RANK OPPOSITE WHITE HOUSE SHOPPING CENTRE, INTO R102, RIGHT TO STONEBRIDGE, LEFT TO RISEGATE RIGHT TO RISEGATE, LEFT TO STONEBRIDGE, RIGHT TO PARK MEADE, RIGHT TO GREEN BURRY, LEFT TO TOWER ROAD, LEFT TO CARDINAL ROAD, RIGHT TO STONEBRIDGE DRIVE, LEFT TO ACARA STREET, LEFT TO RED BERRY DRIVE, BECOMES 1ST MAIN STREET, INTO RUSTON STREET, RIGHT TO RED BURRY, LEFT TO ROCKFORD, LEFT TO PHOENIX HIGHWAY, RIGHT TO R102, (CHRIS HANI DRIVE) RIGHT TO MOUNT MORIAH DRIVE, LEFT TO SIMUNYE ROAD, LEFT TO LNDEPENDENCE SQUARE, INTO MELA STREET, LEFT TO MT MORIAH DRIVE, LEFT TO DOTOPIYA DRIVE, RIGHT TO LMBATHI WAY, LEFT TO UMKHABA ROAD, RIGHT TO IDOLOFIYA DRIVE, LEFT TO VELABAHEKE, RIGHT TO UBUKHWEBEZANE, RIGHT TO UMNUMZANE, LEFT TO DOLOFIYA ROAD, RIGHT TO MT MORIAH DRIVE INTO R1A2, RIGHT TO CHRIS HANI ROAD(OLD NORTH COAST ROAD), PICK UP AND SET DOWN PASSENGERS, RETURN ON OLD NORTH COAST ROAD INTO R102 TO UNOFFICIAL TAXI RANK OPPOSITE WHITEHOUSE SHOPPING CENTRE. THERE IS NO RANKING FACILITY IN GLEN ANIL VEHICLES SET DOWN PASSENGERS AND RETURN BACK TO SOUTHGATE.		
12.2	196RCN8500T700 - FROM UNOFFICIAL TAXI RANK OPPOSITE WHITE HOUSE SHOPPING CENTRE, INTO R102, RIGHT TO STONEBRIDGE, LEFT TO RISEGATE RIGHT TO RISEGATE, LEFT TO STONEBRIDGE, RIGHT TO PARK MEADE, RIGHT TO GREEN BURRY, LEFT TO TOWER ROAD, LEFT TO CARDINAL ROAD, RIGHT TO STONEBRIDGE DRIVE, LEFT TO ACARA STREET, LEFT TO RED BERRY DRIVE, BECOMES 1ST MAIN STREET, INTO RUSTON STREET, RIGHT TO RED BURRY, LEFT TO ROCKFORD, LEFT TO PHOENIX HIGHWAY, RIGHT TO R102, (CHRIS HANI DRIVE) RIGHT TO MOUNT MORIAH DRIVE, LEFT TO SIMUNYE ROAD, LEFT TO LNDEPENDENCE SQUARE, INTO MELA STREET, LEFT TO MT MORIAH DRIVE, LEFT TO DOLOFIYA DRIVE, RIGHT TO LMBATHI WAY, LEFT TO UMKHABA ROAD, RIGHT TO IDOLOFIYA DRIVE, LEFT TO VELABAHEKE, RIGHT TO UBUKHWEBEZANE ROAD, RIGHT TO UMNUMZANE ROAD, LEFT TO DOLOFIYA ROAD, RIGHT TO MOUNT MORIAH DRIVE RIGHT TO MT MORIAH DRIVE INTO R102, RIGHT TO CHRIS HANI ROAD(OLD NORTH COAST ROAD), TO M25, CUR NICK NDLOVU, LEFT TO MALANDELA ROAD, INTO KWAMASHU STATION TAXI RANK AND RETURN ON THE SAME ROUTE KWAMASHU T/A HAS NOT REGISTERED THE ROUTE FROM KWAMASHU TO SOUTHGATE. ALTERNATIVE ROUTE FROM CHRIS HANI ROAD(RL02, INTO PROVINCIAL ROAD, BECOMING DUMISANE MAKHAYE ROAD, RIGHT TO QUEEN NANDI DRIVE, LEFT TO MALANDELA ROAD, INTO KWAMASHU STATION AND RETURN ON THE SAME ROUTE TO WHITEHOUSE TAXI RANK IN SOUTHGATE ON THE SAME ROUTE.		
12.3	196RCN8500T708 - FROM UNOFFICIAL TAXI RANK OPPOSITE WHITE HOUSE SHOPPING CENTRE, INTO R102, RIGHT TO STONEBRIDGE, LEFT TO RISEGATE RIGHT TO RISEGATE, LEFT TO STONEBRIDGE, RIGHT TO PARK MEADE, RIGHT TO GREEN BURRY, LEFT TO TOWER ROAD, LEFT TO CARDINAL ROAD, RIGHT TO STONEBRIDGE DRIVE, LEFT TO ACARA STREET, LEFT TO RED BERRY DRIVE, BECOMES 1ST MAIN STREET, INTO RUSTON STREET, RIGHT TO RED BURRY, LEFT TO ROCKFORD, LEFT TO PHOENIX HIGHWAY, RIGHT TO R102, (CHRIS HANI DRIVE) RIGHT TO MOUNT MORIAH DRIVE, LEFT TO SIMUNYE ROAD, LEFT TO LNDEPENDENCE SQUARE, INTO MELA STREET, LEFT TO MT MORIAH DRIVE, LEFT TO DOLOFIYA DRIVE, RIGHT TO LMBATHI WAY, LEFT TO TUMKHAHA ROAD, RIGHT TO DOLOFIYA DRIVE, PICK UP AND SET DOWN PASSENGERS, LEFT TO VELABAHEKE, PICK UP AND SET DOWN PASSENGERS, RIGHT TO UBUKHWEBEZANE ROAD, PICK UP AND SET DOWN PASSENGERS, RIGHT TO UMNUMZANE ROAD, PICK UP AND SET DOWN PASSENGERS LEFT TO IDOLOFIYA ROAD, PICK UP AND SET DOWN PASSENGERS, RIGHT TO R102, LEFT TO PHOENIX HIGHWAY, PICK UP PASSENGERS, LEFT TO ABERDARE DRIVE, RIGHT TO ABERDARE DRIVE, LEFT TO PREMIER PLACE, LEFT TO ABERDARE DRIVE, RIGHT TO PHOENIX HIGHWAY(SPINE ROAD), JOIN HILL HEAD DRIVE INTO WHITE HOUSE TAXI RANK. THE ASSOCIATION IS CONVEYING COMMUTERS TO WORK. THERE IS NO RANKING FACILITY ON INDUSTRIES AND THE ASSOCIATION OFFLOADS AND RETURNS BACK TO SOUTHGATE.		
12.4	196RCN8500T716 - FROM UNOFFICIAL TAXI RANK OPPOSITE WHITE HOUSE SHOPPING CENTRE, INTO R102, RIGHT TO STONEBRIDGE, LEFT TO RISEGATE RIGHT TO RISEGATE, LEFT TO STONEBRIDGE, RIGHT TO PARK MEADE, RIGHT TO GREEN BURRY, LEFT TO TOWER ROAD, LEFT TO CARDINAL ROAD, RIGHT TO STONEBRIDGE DRIVE, LEFT TO ACARA STREET; LEFT TO RED BERRY DRIVE, BECOMES 1TT MAIN SFREE4 INTO RUSTON STREET, RIGHT TO RED BURRY, LEFT TO ROCKFORD, LEFT TO PHOENIX HIGHWAY, RIGHT TO R102, (CHRIS HANI DRIVE) RIGHT TO MOUNT MORIAH DRIVE, LEFT TO SIMUNYE ROAD, LEFT TO LNDEPENDENCE SQUARE, INTO MELA STREET, LEFT TO MT MORIAH DRIVE, LEFT TO DOTOPIYA DRIVE, RIGHT TO TMBATHI WAY, LEFT TO UMKHABA ROAD, RIGHT TO LDOLOLIYA DRIVE, LEFT TO VELABAHEKE RIGHT TO UBUKHWEBEZANE ROAD, RIGHT TO UMNUMZANE ROAD, LEFT TO DOLOFIYA ROAD, RIGHT TO MOUNT MORIAH DRIVE INTO R102, LEFT TO OLD NORTH COAST ROAD, LEFT TO CHRIS HANI ROAD, RIGHT TO SEACOW LAKE ROAD BECOMING, LNANDA ROAD, LEFT TO WITTOV FIELD ROAD, RIGHT TO ASHFIELD ROAD, RIGHT TO PALMFIELD ROAD, RIGHT TO LNANDA ROAD, INTO NORTH COAST ROAD, RIGHT TO R102, INTO WHITEHOUSE TAXI RANK. THERE IS NO RANKING FACILITY IN ROADHOUSE THE OPERATION RETURNS BACK TO SOUTHGATE.		
12.5	196RCN8500T724 - FROM UNOFFICIAL TAXI RANK OPPOSITE WHITE HOUSE SHOPPING CENTRE, INTO R102, RIGHT TO STONEBRIDGE, LEFT TO RISEGATE RIGHT TO RISEGATE, LEFT TO STONEBRIDGE, RIGHT TO PARK MEADE, RIGHT TO GREEN BURRY, LEFT TO TOWER ROAD, LEFT TO CARDINAL ROAD, RIGHT TO STONEBRIDGE DRIVE, LEFT TO ACARA STREET, LEFT TO RED BERRY DRIVE, BECOMES 1T MAIN SFREE4 INTO RUSTON STREET, RIGHT TO RED BURRY, LEFT TO ROCKFORD, LEFT TO PHOENIX HIGHWAY, RIGHT TO R102, (CHRIS HANI DRIVE) RIGHT TO MOUNT MORIAH DRIVE, LEFT TO SIMUNYE ROAD, LEFT TO LNDEPENDENCE SQUARE, INTO MELA STREET, LEFT TO MT MORIAH DRIVE, LEFT TO DOLOFIYA DRIVE, RIGHT TO MOUNT MORIAH DRIVE, RIGHT TO R102, PROCEED TO PROVINCIAL ROAD, INTO DUMISANE MAKHAYE DRIVE, INTO DUNKELMAN ROAD, RIGHT TO SHEPSTONE ROAD, (QASHANA KHUZWAYO ROAD), INTO BEVISS ROAD, RIGHT TO OLD MAIN ROAD, (JOSIAH GUMEDE ROAD), LEFT TO MOODIE STREET, RIGHT TO HILL STREET TAXI RANK AND RETURN ON THE SAME ROUTE TO SOUTHGATE.		
12.6	2206SD21004R00049010 - 1. SOUTHGATE TO DURBAN 1.1 FROM UNOFFICIAL TAXI RANK ON R102 (NEAR WHITEHOUSE SHOPPING CENTRE) INTO R102, INTO STONEBRIDGE DRIVE, LEFT INTO RISEGATE DRIVE, ALONG RISEGATE DRIVE, RIGHT AGAIN INTO RISEGATE DRIVE LEFT INTO STONEBRIDGE DRIVE, RIGHT INTO PARKMEAD AVENUE, RIGHT INTO GREENBURY DRIVE, LEFT INTO TOWER ROAD, LEFT INTO CARDINAL ROAD, RIGHT INTO STONEBRIDGE DRIVE- (LEFT INTO ARCARA STREET, LEFT INTO SPIRE STREET), RIGHT INTO PHOENIX HIGHWAY (SPINE ROAD) RIGHT INTO R102, LEFT INTO KWAMASHU HIGHWAY (M25), INTO NORTH COAST ROAD INTO UMGENI ROAD- (INTO SOLDIERS WAY TAXI RANK OR INTO SOLDIERS WAY, RIGHT INTO PINE STREET, RIGHT INTO FIELD STREET, INTO SOLDIERS WAY TAXI RANK OR RIGHT LEOPOLD STREET, RIGHT INTO WARWICK AVENUE, LEFT INTO ETNA LANE, AND PROCEED TO CANONGATE ROAD/WARWICK AVENUE TAXI RANK). 1.2 FROM AN UNOFFICIAL TAXI RANK ON R102 (NEAR WHITEHOUSE SHOPPING CENTRE) ALONG THE INNER CIRCLE ROUTES INDICATED ABOVE, INTO PHOENIX HIGHWAY, RIGHT INTO R102, RIGHT INTO MOUNT MORIAH DRIVE, LEFT INTO SIMUNYE AVENUE, BACK RIGHT INTO MOUNT MORIAH DRIVE RIGHT INTO R102, LEFT INTO KWAMASHU HIGHWAY (M25), RIGHT INTO THE NATIONAL ROUTE (N2), ALONG THE N2, LEFT INTO AN ON-RAMP TO THE N3 ALONG THE N3, LEFT INTO OFF-RAMP TO THE BEREA ROAD NORTH OR PROCEED STRAIGHT ALONG N3, OLD DUTCH ROAD, INTO ALICE STREET- [RIGHT INTO MARKET ROAD, RIGHT INTO LEOPOLD STREET, RIGHT INTO WARWICK AVENUE, LEFT INTO ETNA LANE AND PROCEED TO CANONGATE ROAD/WARWICK AVENUE TAXI RANK OR ALONG ALICE STREET, RIGHT INTO SOLDIERS WAY, INTO SOLDIERS WAY INTO SOLDIERS WAY TAXI RANK OR PROCEED ALONG SOLDIERS WAY, RIGHT INTO PINE STREET, RIGHT INTO FIELD STREET, AND PROCEED TO SOLDIERS WAY TAXI RANK.		



transport

Department:
Transport
Province of KwaZulu-Natal

GAZETTE

LGKZNG15-2020-NOV

REGION: ALL

12.7	<p>2206SD2206RK00049011 - SOUTHGATE TO PINETOWN/WESTMEAD</p> <p>INWARD ROUTE</p> <p>2.1 FROM AN UNOFFICIAL TAXI RANK ON R102 (NEAR WHITEHOUSE SHOPPING CENTRE) ALONG R102, LEFT INTO GLEN ANIL STREET, RIGHT INTO OLD NORTH COAST ROAD, RIGHT INTO NORTH COAST ROAD, LEFT INTO AN-RAMP TO THE NATIONAL ROUTE (N2), ALONG THE N2, N3 LEFT INTO AN OFF-RAMP TO UNDERWOOD ROAD, RIGHT INTO UNDERWOOD ROAD, RIGHT INTO STAPLETON ROAD (M5), LEFT INTO OLD MAIN ROAD (M31), INTO RICHMOND ROAD (), RIGHT INTO ALEXANDER ROAD, LEFT INTO MOSS ROAD AND PROCEED TO WESTMEAD AREA DIRECT AND RETURN.</p> <p>2.2 FROM AN UNOFFICIAL RANK ON R102 (NEAR WHITEHOUSE SHOPPING CENTRE), INTO STONEBRIDGE DRIVE, LEFT INTO RISEGATE DRIVE, ALONG RISEGATE DRIVE AND RETURN TO RISEGATE TURNING RIGHT INTO RISEGATE DRIVE, LEFT INTO STONEBRIDGE DRIVE, RIGHT INTO PARKMEAD AVENUE, RIGHT INTO GREENBURY DRIVE, LEFT INTO TOWER ROAD, LEFT INTO CARDINAL ROAD, RIGHT INTO STONEBRIDGE DRIVE, LEFT INTO ACARA STREET, LEFT INTO SPINE STREET, RIGHT INTO PHOENIX HIGHWAY (SPINE ROAD), RIGHT INTO R102, AND PROCEED TO AN UNOFFICIAL TAXI RANK ON R102 (NEAR WHITEHOUSE SHOPPING CENTRE), AND CONTINUE TO PINETOWN USING ROUTE 2.1 ABOVE.</p> <p>2.3 FROM AN UNOFFICIAL RANK ON R102 (NEAR WHITEHOUSE SHOPPING CENTRE), INTO R102, RIGHT INTO MOUNT MORIAH DRIVE, LEFT INTO SIMUNYE AVENUE PICKING UP PASSENGERS IN MOUNT MORIAH, AND RETURN TO SIMUNYE AVENUE, RIGHT INTO MOUNT MORIAH DRIVE, RIGHT INTO THE PROVINCIAL ROAD (R102), ALONG R102, LEFT INTO KWAMASHU HIGHWAY (M25), RIGHT INTO ON-RAMP TO THE NATIONAL ROUTE (N2), LEFT UNDER THE BRIDGE AT SPAGHETTI JUNCTION JOINING THE N3, ALONG THE N3, LEFT INTO OFF-RAMP, TO UNDERWOOD ROAD AND PROCEED TO WESTMEAD AS IN 2.1 ABOVE.</p> <p>RETURN ROUTE.</p> <p>FROM THE STARTING POINT IN WESTMEAD, INTO MOSS ROAD, RIGHT INTO ALEXANDER ROAD, RIGHT INTO RICHMOND ROAD, LEFT INTO AN ON-RAMP INTO THE N3, ALONG THE N3, LEFT INTO AN ON-RAMP TO THE N2, ALONG THE N2, TURN LEFT ON AN OFF-RAMP TO KWAMASHU HIGHWAY (M25), ALONG THE M25, LEFT INTO AN OFF-RAMP TO THE PROVINCIAL ROAD (R102), RIGHT INTO R102, ALONG R102 AND PROCEED TO ANY OF THE ABOVE DESTINATIONS.</p>
12.8	<p>KZPRERC2734163 - SOUTHGATE TO INDUSTRIAL PARK.</p> <p>FROM UNOFFICIAL TAXI RANK OPPOSITE WHITE HOUSE SHOPPING CENTRE, INTO R102, RIGHT TO STONEBRIDGE, LEFT TO RISEGATE RIGHT TO RISEGATE, LEFT TO STONEBRIDGE, RIGHT TO PARK MEADE, RIGHT TO GREEN BURRY, LEFT TO TOWER ROAD, LEFT TO CARDINAL ROAD, RIGHT TO STONEBRIDGE DRIVE, LEFT TO ACARA STREET, LEFT TO RED BERRY DRIVE, BECOMES 1ST MAIN STREET, INTO RUSTON STREET, RIGHT TO RED BURRY, LEFT TO ROCKFORD, LEFT TO PHOENIX HIGHWAY, RIGHT TO R102, (CHRIS HANI DRIVE) RIGHT TO MOUNT MORIAH DRIVE, LEFT TO SIMUNYE ROAD, LEFT TO INDEPENDENCE SQUARE, INTO MELA STREET, LEFT TO MT MORIAH DRIVE, LEFT TO DOLOFIYA DRIVE, RIGHT TO IMBATHI WAY, LEFT TO UMKHABA ROAD, RIGHT TO IDOLOFIYA DRIVE, PICK UP AND SET DOWN PASSENGERS, LEFT TO VELABAHLEKE, PICK UP AND SET DOWN PASSENGERS, RIGHT TO UBUKHWEBEZANE ROAD, PICK UP AND SET DOWN PASSENGERS, RIGHT TO UMNUMZANE ROAD, PICK UP AND SET DOWN PASSENGERS LEFT TO IDOLOFIYA ROAD, PICK UP AND SET DOWN PASSENGERS, RIGHT TO R102, LEFT TO PHOENIX HIGHWAY, PICK UP PASSENGERS, LEFT TO ABERDARE DRIVE, RIGHT TO ABERDARE DRIVE, LEFT TO PREMIER PLACE, LEFT TO ABERDARE DRIVE, RIGHT TO PHOENIX HIGHWAY (SPINE ROAD), JOIN HILL HEAD DRIVE INTO WHITE HOUSE TAXI RANK.</p>
12.9	<p>KZPRERC2734212 - SOUTHGATE TO KWAMASHU STATION.</p> <p>FROM UNOFFICIAL TAXI RANK OPPOSITE WHITE HOUSE SHOPPING CENTRE, INTO R102, RIGHT TO STONEBRIDGE, LEFT TO RISEGATE RIGHT TO RISEGATE, LEFT TO STONEBRIDGE, RIGHT TO PARK MEADE, RIGHT TO GREEN BURRY, LEFT TO TOWER ROAD, LEFT TO CARDINAL ROAD, RIGHT TO STONEBRIDGE DRIVE, LEFT TO ACARA STREET LEFT TO RED BERRY DRIVE, BECOMES 1ST MAIN STREET, INTO RUSTON STREET, RIGHT TO RED BURRY, LEFT TO ROCKFORD, LEFT TO PHOENIX HIGHWAY, RIGHT TO R102, (CHRIS HANI DRIVE) RIGHT TO MOUNT MORIAH DRIVE, LEFT TO SIMUNYE ROAD, LEFT TO INDEPENDENCE SQUARE, INTO MELA STREET, LEFT TO MOUNT MORIAH DRIVE, LEFT TO DOLOFIYA DRIVE, RIGHT TO IMBATHI WAY, LEFT TO UMKHABA ROAD, RIGHT TO IDOLOFIYA DRIVE, LEFT TO VELABAHLEKE, RIGHT TO UBUKHWEBEZANE, RIGHT TO UMNUMZANE, LEFT TO DOLOFIYA ROAD, RIGHT TO MOUNT MORIAH DRIVE RIGHT TO MOUNT MORIAH DRIVE, INTO R102, RIGHT TO CHRIS HANI ROAD (OLD NORTH COAST ROAD), TO M25, CURNICK NDLOVU, LEFT TO MALANDELA ROAD, INTO KWAMASHU STATION TAXI RANK AND RETURN ON THE SAME ROUTE.</p> <p>ALTERNATIVE ROUTE.</p> <p>FROM CHRIS HANI ROAD (R102, INTO PROVINCIAL ROAD, BECOMING DUMISANE MAKHAYE ROAD, RIGHT TO QUEEN NANDI DRIVE, LEFT TO MALANDELA ROAD, INTO KWAMASHU STATION AND RETURN ON THE SAME ROUTE TO WHITEHOUSE TAXI RANK IN SOUTHGATE ON THE SAME ROUTE.</p>
12.10	<p>KZPRERC2734261 - SOUTHGATE TO ROADHOUSE.</p> <p>FROM UNOFFICIAL TAXI RANK OPPOSITE WHITE HOUSE SHOPPING CENTRE, INTO R102, RIGHT TO STONEBRIDGE, LEFT TO RISEGATE RIGHT TO RISEGATE, LEFT TO STONEBRIDGE, RIGHT TO PARK MEADE, RIGHT TO GREEN BURRY, LEFT TO TOWER ROAD, LEFT TO CARDINAL ROAD, RIGHT TO STONEBRIDGE DRIVE, LEFT TO ACARA STREET, LEFT TO RED BERRY DRIVE, BECOMES 1ST MAIN STREET, INTO RUSTON STREET, RIGHT TO RED BURRY, LEFT TO ROCKFORD, LEFT TO PHOENIX HIGHWAY, RIGHT TO R102, (CHRIS HANI DRIVE) RIGHT TO MOUNT MORIAH DRIVE, LEFT TO SIMUNYE ROAD, LEFT TO INDEPENDENCE SQUARE, INTO MELA STREET, LEFT TO MT MORIAH DRIVE, LEFT TO DOLOFIYA DRIVE, RIGHT TO IMBATHI WAY, LEFT TO UMKHABA ROAD, RIGHT TO IDOLOFIYA DRIVE, LEFT TO VELABAHLEKE RIGHT TO UBUKHWEBEZANE ROAD, RIGHT TO UMNUMZANE ROAD, LEFT TO DOLOFIYA ROAD, RIGHT TO MOUNT MORIAH DRIVE INTO R102, LEFT TO OLD NORTH COAST ROAD, LEFT TO CHRIS HANI ROAD, RIGHT TO SEACOW LAKE ROAD BECOMING, INANDA ROAD, LEFT TO WILLOW FIELD ROAD, RIGHT TO ASHFIELD ROAD, RIGHT TO PALMFIELD ROAD, RIGHT TO INANDA ROAD, INTO NORTH COAST ROAD, RIGHT TO R102, INTO WHITEHOUSE TAXI RANK.</p>
12.11	<p>KZPRERC2734310 - SOUTHGATE TO PINETOWN.</p> <p>FROM UNOFFICIAL TAXI RANK OPPOSITE WHITE HOUSE SHOPPING CENTRE, INTO R102, RIGHT TO STONEBRIDGE, LEFT TO RISEGATE RIGHT TO RISEGATE, LEFT TO STONEBRIDGE, RIGHT TO PARK MEADE, RIGHT TO GREEN BURRY, LEFT TO TOWER ROAD, LEFT TO CARDINAL ROAD, RIGHT TO STONEBRIDGE DRIVE, LEFT TO ACARA STREET, LEFT TO RED BERRY DRIVE, BECOMES 1ST MAIN STREET, INTO RUSTON STREET, RIGHT TO RED BURRY, LEFT TO ROCKFORD, LEFT TO PHOENIX HIGHWAY, RIGHT TO R102, (CHRIS HANI DRIVE) RIGHT TO MOUNT MORIAH DRIVE, LEFT TO SIMUNYE ROAD, LEFT TO INDEPENDENCE SQUARE, INTO MELA STREET, LEFT TO MOUNT MORIAH DRIVE, LEFT TO DOLOFIYA DRIVE, RIGHT TO MOUNT MORIAH DRIVE, RIGHT TO R102, PROCEED TO PROVINCIAL ROAD, INTO DUMISANE MAKHAYE DRIVE, INTO DUNKELMAN ROAD, RIGHT TO SHEPSTONE ROAD, (QASHANA KHUZWAYO ROAD), INTO BEVISS ROAD, RIGHT TO OLD MAIN ROAD, (JOSIAH GUMEDE ROAD), LEFT TO MOODIE STREET, RIGHT TO HILL STREET TAXI RANK AND RETURN ON THE SAME ROUTE TO SOUTHGATE.</p>
12.12	<p>KZPRERC2734359 - SOUTHGATE TO GLEN ANIL.</p> <p>FROM UNOFFICIAL TAXI RANK OPPOSITE WHITE HOUSE SHOPPING CENTRE, INTO R102, RIGHT TO STONEBRIDGE, LEFT TO RISEGATE RIGHT TO RISEGATE, LEFT TO STONEBRIDGE, RIGHT TO PARK MEADE, RIGHT TO GREEN BURRY, LEFT TO TOWER ROAD, LEFT TO CARDINAL ROAD, RIGHT TO STONEBRIDGE DRIVE, LEFT TO ACARA STREET LEFT TO RED BERRY DRIVE, BECOMES 1ST MAIN STREET, INTO RUSTON STREET, RIGHT TO RED BURRY, LEFT TO ROCKFORD, LEFT TO PHOENIX HIGHWAY, RIGHT TO R102, (CHRIS HANI DRIVE) RIGHT TO MOUNT MORIAH DRIVE, LEFT TO SIMUNYE ROAD, LEFT TO INDEPENDENCE SQUARE, INTO MELA STREET, LEFT TO MOUNT MORIAH DRIVE, LEFT TO DOLOFIYA DRIVE, RIGHT TO IMBATHI WAY, LEFT TO UMKHABA ROAD, RIGHT TO DOLOFIYA DRIVE, LEFT TO VELABAHLEKE, RIGHT TO UBUKHWEBEZANE, RIGHT TO UMNUMZANE, LEFT TO DOLOFIYA ROAD, RIGHT TO MOUNT MORIAH DRIVE INTO R102, RIGHT TO CHRIS HANI ROAD (OLD NORTH COAST ROAD), PICK UP AND SET DOWN PASSENGERS, RETURN ON OLD NORTH COAST ROAD INTO R102 TO UNOFFICIAL TAXI RANK OPPOSITE WHITEHOUSE SHOPPING CENTRE.</p>



transport

Department:
Transport
Province of KwaZulu-Natal

GAZETTE

LGKZNG15-2020-NOV

REGION: ALL

1)	Application Number: APP0125447	2)	Gazette Number: LGKZNG15-2020-NOV
3)	Applicant: TT LUTHULI ID NO. 8710120344086 Association: SOUTHGATE TAXI ASSOCIATION	4)	Applicant Address: 98 BARONDALE RD NEWLANDS WEST KWAULU NATAL 4037
5)	Existing Licence Holder: NOT APPLICABLE ID NO. NOT APPLICABLE	6)	Existing Licence Holder Address: NOT APPLICABLE
7)	Type of application: NEW OPERATING LICENCE	8)	Operating Licence Number: NOTAVAILABLE
9)	Vehicle Type: MINIBUS	10)	1 X 15 (SEATED) + 0 (STANDING)
11)	Region: GREATER NORTH		
12.1	196RCN8500T692 - FROM UNOFFICIAL TAXI RANK OPPOSITE WHITE HOUSE SHOPPING CENTRE, INTO R102, RIGHT TO STONEBRIDGE, LEFT TO RISEGATE RIGHT TO RISEGATE, LEFT TO STONEBRIDGE, RIGHT TO PARK MEADE, RIGHT TO GREEN BURRY, LEFT TO TOWER ROAD, LEFT TO CARDINAL ROAD, RIGHT TO STONEBRIDGE DRIVE, LEFT TO ACARA STREET, LEFT TO RED BERRY DRIVE, BECOMES 1ST MAIN STREET, INTO RUSTON STREET, RIGHT TO RED BURRY, LEFT TO ROCKFORD, LEFT TO PHOENIX HIGHWAY, RIGHT TO R102, (CHRIS HANI DRIVE) RIGHT TO MOUNT MORIAH DRIVE, LEFT TO SIMUNYE ROAD, LEFT TO LNDEPENDENCE SQUARE, INTO MELA STREET, LEFT TO MT MORIAH DRIVE, LEFT TO DOTOPIYA DRIVE, RIGHT TO LMBATHI WAY, LEFT TO UMKHABA ROAD, RIGHT TO IDOLOFIYA DRIVE, LEFT TO VELABAHEKE, RIGHT TO UBUKHWEBEZANE, RIGHT TO UMNUMZANE, LEFT TO DOLOFIYA ROAD, RIGHT TO MT MORIAH DRIVE INTO R1A2, RIGHT TO CHRIS HANI ROAD(OLD NORTH COAST ROAD), PICK UP AND SET DOWN PASSENGERS, RETURN ON OLD NORTH COAST ROAD INTO R102 TO UNOFFICIAL TAXI RANK OPPOSITE WHITEHOUSE SHOPPING CENTRE. THERE IS NO RANKING FACILITY IN GLEN ANIL VEHICLES SET DOWN PASSENGERS AND RETURN BACK TO SOUTHGATE.		
12.2	196RCN8500T700 - FROM UNOFFICIAL TAXI RANK OPPOSITE WHITE HOUSE SHOPPING CENTRE, INTO R102, RIGHT TO STONEBRIDGE, LEFT TO RISEGATE RIGHT TO RISEGATE, LEFT TO STONEBRIDGE, RIGHT TO PARK MEADE, RIGHT TO GREEN BURRY, LEFT TO TOWER ROAD, LEFT TO CARDINAL ROAD, RIGHT TO STONEBRIDGE DRIVE, LEFT TO ACARA STREET, LEFT TO RED BERRY DRIVE, BECOMES 1ST MAIN STREET, INTO RUSTON STREET, RIGHT TO RED BURRY, LEFT TO ROCKFORD, LEFT TO PHOENIX HIGHWAY, RIGHT TO R102, (CHRIS HANI DRIVE) RIGHT TO MOUNT MORIAH DRIVE, LEFT TO SIMUNYE ROAD, LEFT TO LNDEPENDENCE SQUARE, INTO MELA STREET, LEFT TO MT MORIAH DRIVE, LEFT TO DOLOFIYA DRIVE, RIGHT TO LMBATHI WAY, LEFT TO UMKHABA ROAD, RIGHT TO IDOLOFIYA DRIVE, LEFT TO VELABAHEKE, RIGHT TO UBUKHWEBEZANE ROAD, RIGHT TO UMNUMZANE ROAD, LEFT TO DOLOFIYA ROAD, RIGHT TO MOUNT MORIAH DRIVE RIGHT TO MT MORIAH DRIVE INTO R102, RIGHT TO CHRIS HANI ROAD(OLD NORTH COAST ROAD), TO M25, CUR NICK NDLOVU, LEFT TO MALANDELA ROAD, INTO KWAMASHU STATION TAXI RANK AND RETURN ON THE SAME ROUTE KWAMASHU T/A HAS NOT REGISTERED THE ROUTE FROM KWAMASHU TO SOUTHGATE. ALTERNATIVE ROUTE FROM CHRIS HANI ROAD(RL02, INTO PROVINCIAL ROAD, BECOMING DUMISANE MAKHAYE ROAD, RIGHT TO QUEEN NANDI DRIVE, LEFT TO MALANDELA ROAD, INTO KWAMASHU STATION AND RETURN ON THE SAME ROUTE TO WHITEHOUSE TAXI RANK IN SOUTHGATE ON THE SAME ROUTE.		
12.3	196RCN8500T708 - FROM UNOFFICIAL TAXI RANK OPPOSITE WHITE HOUSE SHOPPING CENTRE, INTO R102, RIGHT TO STONEBRIDGE, LEFT TO RISEGATE RIGHT TO RISEGATE, LEFT TO STONEBRIDGE, RIGHT TO PARK MEADE, RIGHT TO GREEN BURRY, LEFT TO TOWER ROAD, LEFT TO CARDINAL ROAD, RIGHT TO STONEBRIDGE DRIVE, LEFT TO ACARA STREET, LEFT TO RED BERRY DRIVE, BECOMES 1ST MAIN STREET, INTO RUSTON STREET, RIGHT TO RED BURRY, LEFT TO ROCKFORD, LEFT TO PHOENIX HIGHWAY, RIGHT TO R102, (CHRIS HANI DRIVE) RIGHT TO MOUNT MORIAH DRIVE, LEFT TO SIMUNYE ROAD, LEFT TO LNDEPENDENCE SQUARE, INTO MELA STREET, LEFT TO MT MORIAH DRIVE, LEFT TO DOLOFIYA DRIVE, RIGHT TO LMBATHI WAY, LEFT TO TUMKHAHA ROAD, RIGHT TO DOLOFIYA DRIVE, PICK UP AND SET DOWN PASSENGERS, LEFT TO VELABAHEKE, PICK UP AND SET DOWN PASSENGERS, RIGHT TO UBUKHWEBEZANE ROAD, PICK UP AND SET DOWN PASSENGERS, RIGHT TO UMNUMZANE ROAD, PICK UP AND SET DOWN PASSENGERS LEFT TO IDOLOFIYA ROAD, PICK UP AND SET DOWN PASSENGERS, RIGHT TO R102, LEFT TO PHOENIX HIGHWAY, PICK UP PASSENGERS, LEFT TO ABERDARE DRIVE, RIGHT TO ABERDARE DRIVE, LEFT TO PREMIER PLACE, LEFT TO ABERDARE DRIVE, RIGHT TO PHOENIX HIGHWAY(SPINE ROAD), JOIN HILL HEAD DRIVE INTO WHITE HOUSE TAXI RANK. THE ASSOCIATION IS CONVEYING COMMUTERS TO WORK. THERE IS NO RANKING FACILITY ON INDUSTRIES AND THE ASSOCIATION OFFLOADS AND RETURNS BACK TO SOUTHGATE.		
12.4	196RCN8500T716 - FROM UNOFFICIAL TAXI RANK OPPOSITE WHITE HOUSE SHOPPING CENTRE, INTO R102, RIGHT TO STONEBRIDGE, LEFT TO RISEGATE RIGHT TO RISEGATE, LEFT TO STONEBRIDGE, RIGHT TO PARK MEADE, RIGHT TO GREEN BURRY, LEFT TO TOWER ROAD, LEFT TO CARDINAL ROAD, RIGHT TO STONEBRIDGE DRIVE, LEFT TO ACARA STREET, LEFT TO RED BERRY DRIVE, BECOMES 1ST MAIN STREET, INTO RUSTON STREET, RIGHT TO RED BURRY, LEFT TO ROCKFORD, LEFT TO PHOENIX HIGHWAY, RIGHT TO R102, (CHRIS HANI DRIVE) RIGHT TO MOUNT MORIAH DRIVE, LEFT TO SIMUNYE ROAD, LEFT TO LNDEPENDENCE SQUARE, INTO MELA STREET, LEFT TO MT MORIAH DRIVE, LEFT TO DOTOPIYA DRIVE, RIGHT TO TMBATHI WAY, LEFT TO UMKHABA ROAD, RIGHT TO DOLOFIYA DRIVE, LEFT TO VELABAHEKE RIGHT TO UBUKHWEBEZANE ROAD, RIGHT TO UMNUMZANE ROAD, LEFT TO DOLOFIYA ROAD, RIGHT TO MOUNT MORIAH DRIVE INTO R102, LEFT TO OLD NORTH COAST ROAD, LEFT TO CHRIS HANI ROAD, RIGHT TO SEACOW LAKE ROAD BECOMING, LNANDA ROAD, LEFT TO WITTOFF FIELD ROAD, RIGHT TO ASHFIELD ROAD, RIGHT TO PALMFIELD ROAD, RIGHT TO LNANDA ROAD, INTO NORTH COAST ROAD, RIGHT TO R102, INTO WHITEHOUSE TAXI RANK. THERE IS NO RANKING FACILITY IN ROADHOUSE THE OPERATION RETURNS BACK TO SOUTHGATE.		
12.5	196RCN8500T724 - FROM UNOFFICIAL TAXI RANK OPPOSITE WHITE HOUSE SHOPPING CENTRE, INTO R102, RIGHT TO STONEBRIDGE, LEFT TO RISEGATE RIGHT TO RISEGATE, LEFT TO STONEBRIDGE, RIGHT TO PARK MEADE, RIGHT TO GREEN BURRY, LEFT TO TOWER ROAD, LEFT TO CARDINAL ROAD, RIGHT TO STONEBRIDGE DRIVE, LEFT TO ACARA STREET, LEFT TO RED BERRY DRIVE, BECOMES 1ST MAIN STREET, INTO RUSTON STREET, RIGHT TO RED BURRY, LEFT TO ROCKFORD, LEFT TO PHOENIX HIGHWAY, RIGHT TO R102, (CHRIS HANI DRIVE) RIGHT TO MOUNT MORIAH DRIVE, LEFT TO SIMUNYE ROAD, LEFT TO LNDEPENDENCE SQUARE, INTO MELA STREET, LEFT TO MT MORIAH DRIVE, LEFT TO DOLOFIYA DRIVE, RIGHT TO MOUNT MORIAH DRIVE, RIGHT TO R102, PROCEED TO PROVINCIAL ROAD, INTO DUMISANE MAKHAYE DRIVE, INTO DUNKELMAN ROAD, RIGHT TO SHEPSTONE ROAD, (QASHANA KHUZWAYO ROAD), INTO BEVISS ROAD, RIGHT TO OLD MAIN ROAD, (JOSIAH GUMEDE ROAD), LEFT TO MOODIE STREET, RIGHT TO HILL STREET TAXI RANK AND RETURN ON THE SAME ROUTE TO SOUTHGATE.		
12.6	2206SD21004R00049010 - 1. SOUTHGATE TO DURBAN 1.1 FROM UNOFFICIAL TAXI RANK ON R102 (NEAR WHITEHOUSE SHOPPING CENTRE) INTO R102, INTO STONEBRIDGE DRIVE, LEFT INTO RISEGATE DRIVE, ALONG RISEGATE DRIVE, RIGHT AGAIN INTO RISEGATE DRIVE LEFT INTO STONEBRIDGE DRIVE, RIGHT INTO PARKMEAD AVENUE, RIGHT INTO GREENBURY DRIVE, LEFT INTO TOWER ROAD, LEFT INTO CARDINAL ROAD, RIGHT INTO STONEBRIDGE DRIVE- (LEFT INTO ARCARA STREET, LEFT INTO SPIRE STREET), RIGHT INTO PHOENIX HIGHWAY (SPINE ROAD) RIGHT INTO R102, LEFT INTO KWAMASHU HIGHWAY (M25), INTO NORTH COAST ROAD INTO UMGENI ROAD- (INTO SOLDIERS WAY TAXI RANK OR INTO SOLDIERS WAY, RIGHT INTO PINE STREET, RIGHT INTO FIELD STREET, INTO SOLDIERS WAY TAXI RANK OR RIGHT LEOPOLD STREET, RIGHT INTO WARWICK AVENUE, LEFT INTO ETNA LANE, AND PROCEED TO CANONGATE ROAD/WARWICK AVENUE TAXI RANK). 1.2 FROM AN UNOFFICIAL TAXI RANK ON R102 (NEAR WHITEHOUSE SHOPPING CENTRE) ALONG THE INNER CIRCLE ROUTES INDICATED ABOVE, INTO PHOENIX HIGHWAY, RIGHT INTO R102, RIGHT INTO MOUNT MORIAH DRIVE, LEFT INTO SIMUNYE AVENUE, BACK RIGHT INTO MOUNT MORIAH DRIVE RIGHT INTO R102, LEFT INTO KWAMASHU HIGHWAY (M25), RIGHT INTO THE NATIONAL ROUTE (N2), ALONG THE N2, LEFT INTO AN ON-RAMP TO THE N3 ALONG THE N3, LEFT INTO OFF-RAMP TO THE BEREA ROAD NORTH OR PROCEED STRAIGHT ALONG N3, OLD DUTCH ROAD, INTO ALICE STREET- [RIGHT INTO MARKET ROAD, RIGHT INTO LEOPOLD STREET, RIGHT INTO WARWICK AVENUE, LEFT INTO ETNA LANE AND PROCEED TO CANONGATE ROAD/WARWICK AVENUE TAXI RANK OR ALONG ALICE STREET, RIGHT INTO SOLDIERS WAY, INTO SOLDIERS WAY INTO SOLDIERS WAY TAXI RANK OR PROCEED ALONG SOLDIERS WAY, RIGHT INTO PINE STREET, RIGHT INTO FIELD STREET, AND PROCEED TO SOLDIERS WAY TAXI RANK.		



transport

Department:
Transport
Province of KwaZulu-Natal

GAZETTE

LGKZNG15-2020-NOV

REGION: ALL

12.7	<p>2206SD2206RK00049011 - SOUTHGATE TO PINETOWN/WESTMEAD</p> <p>INWARD ROUTE</p> <p>2.1 FROM AN UNOFFICIAL TAXI RANK ON R102 (NEAR WHITEHOUSE SHOPPING CENTRE) ALONG R102, LEFT INTO GLEN ANIL STREET, RIGHT INTO OLD NORTH COAST ROAD, RIGHT INTO NORTH COAST ROAD, LEFT INTO AN-RAMP TO THE NATIONAL ROUTE (N2), ALONG THE N2, N3 LEFT INTO AN OFF-RAMP TO UNDERWOOD ROAD, RIGHT INTO UNDERWOOD ROAD, RIGHT INTO STAPLETON ROAD (M5), LEFT INTO OLD MAIN ROAD (M31), INTO RICHMOND ROAD (J), RIGHT INTO ALEXANDER ROAD, LEFT INTO MOSS ROAD AND PROCEED TO WESTMEAD AREA DIRECT AND RETURN.</p> <p>2.2 FROM AN UNOFFICIAL RANK ON R102 (NEAR WHITEHOUSE SHOPPING CENTRE), INTO STONEBRIDGE DRIVE, LEFT INTO RISEGATE DRIVE, ALONG RISEGATE DRIVE AND RETURN TO RISEGATE TURNING RIGHT INTO RISEGATE DRIVE, LEFT INTO STONEBRIDGE DRIVE, RIGHT INTO PARKMEAD AVENUE, RIGHT INTO GREENBURY DRIVE, LEFT INTO TOWER ROAD, LEFT INTO CARDINAL ROAD, RIGHT INTO STONEBRIDGE DRIVE, LEFT INTO ACARA STREET, LEFT INTO SPINE STREET, RIGHT INTO PHOENIX HIGHWAY (SPINE ROAD), RIGHT INTO R102, AND PROCEED TO AN UNOFFICIAL TAXI RANK ON R102 (NEAR WHITEHOUSE SHOPPING CENTRE), AND CONTINUE TO PINETOWN USING ROUTE 2.1 ABOVE.</p> <p>2.3 FROM AN UNOFFICIAL RANK ON R102 (NEAR WHITEHOUSE SHOPPING CENTRE), INTO R102, RIGHT INTO MOUNT MORIAH DRIVE, LEFT INTO SIMUNYE AVENUE PICKING UP PASSENGERS IN MOUNT MORIAH, AND RETURN TO SIMUNYE AVENUE, RIGHT INTO MOUNT MORIAH DRIVE, RIGHT INTO THE PROVINCIAL ROAD (R102), ALONG R102, LEFT INTO KWAMASHU HIGHWAY (M25), RIGHT INTO ON-RAMP TO THE NATIONAL ROUTE (N2), LEFT UNDER THE BRIDGE AT SPAGHETTI JUNCTION JOINING THE N3, ALONG THE N3, LEFT INTO OFF-RAMP, TO UNDERWOOD ROAD AND PROCEED TO WESTMEAD AS IN 2.1 ABOVE.</p> <p>RETURN ROUTE.</p> <p>FROM THE STARTING POINT IN WESTMEAD, INTO MOSS ROAD, RIGHT INTO ALEXANDER ROAD, RIGHT INTO RICHMOND ROAD, LEFT INTO AN ON-RAMP INTO THE N3, ALONG THE N3, LEFT INTO AN ON-RAMP TO THE N2, ALONG THE N2, TURN LEFT ON AN OFF-RAMP TO KWAMASHU HIGHWAY (M25), ALONG THE M25, LEFT INTO AN OFF-RAMP TO THE PROVINCIAL ROAD (R102), RIGHT INTO R102, ALONG R102 AND PROCEED TO ANY OF THE ABOVE DESTINATIONS.</p>
12.8	<p>KZPRERC2734163 - SOUTHGATE TO INDUSTRIAL PARK.</p> <p>FROM UNOFFICIAL TAXI RANK OPPOSITE WHITE HOUSE SHOPPING CENTRE, INTO R102, RIGHT TO STONEBRIDGE, LEFT TO RISEGATE RIGHT TO RISEGATE, LEFT TO STONEBRIDGE, RIGHT TO PARK MEADE, RIGHT TO GREEN BURRY, LEFT TO TOWER ROAD, LEFT TO CARDINAL ROAD, RIGHT TO STONEBRIDGE DRIVE, LEFT TO ACARA STREET, LEFT TO RED BERRY DRIVE, BECOMES 1ST MAIN STREET, INTO RUSTON STREET, RIGHT TO RED BURRY, LEFT TO ROCKFORD, LEFT TO PHOENIX HIGHWAY, RIGHT TO R102, (CHRIS HANI DRIVE) RIGHT TO MOUNT MORIAH DRIVE, LEFT TO SIMUNYE ROAD, LEFT TO INDEPENDENCE SQUARE, INTO MELA STREET, LEFT TO MT MORIAH DRIVE, LEFT TO DOLOFIYA DRIVE, RIGHT TO IMBATHI WAY, LEFT TO UMKHABA ROAD, RIGHT TO IDOLOFIYA DRIVE, PICK UP AND SET DOWN PASSENGERS, LEFT TO VELABAHLEKE, PICK UP AND SET DOWN PASSENGERS, RIGHT TO UBUKHWEBEZANE ROAD, PICK UP AND SET DOWN PASSENGERS, RIGHT TO UMNUMZANE ROAD, PICK UP AND SET DOWN PASSENGERS LEFT TO IDOLOFIYA ROAD, PICK UP AND SET DOWN PASSENGERS, RIGHT TO R102, LEFT TO PHOENIX HIGHWAY, PICK UP PASSENGERS, LEFT TO ABERDARE DRIVE, RIGHT TO ABERDARE DRIVE, LEFT TO PREMIER PLACE, LEFT TO ABERDARE DRIVE, RIGHT TO PHOENIX HIGHWAY (SPINE ROAD), JOIN HILL HEAD DRIVE INTO WHITE HOUSE TAXI RANK.</p>
12.9	<p>KZPRERC2734212 - SOUTHGATE TO KWAMASHU STATION.</p> <p>FROM UNOFFICIAL TAXI RANK OPPOSITE WHITE HOUSE SHOPPING CENTRE, INTO R102, RIGHT TO STONEBRIDGE, LEFT TO RISEGATE RIGHT TO RISEGATE, LEFT TO STONEBRIDGE, RIGHT TO PARK MEADE, RIGHT TO GREEN BURRY, LEFT TO TOWER ROAD, LEFT TO CARDINAL ROAD, RIGHT TO STONEBRIDGE DRIVE, LEFT TO ACARA STREET LEFT TO RED BERRY DRIVE, BECOMES 1ST MAIN STREET, INTO RUSTON STREET, RIGHT TO RED BURRY, LEFT TO ROCKFORD, LEFT TO PHOENIX HIGHWAY, RIGHT TO R102, (CHRIS HANI DRIVE) RIGHT TO MOUNT MORIAH DRIVE, LEFT TO SIMUNYE ROAD, LEFT TO INDEPENDENCE SQUARE, INTO MELA STREET, LEFT TO MOUNT MORIAH DRIVE, LEFT TO DOLOFIYA DRIVE, RIGHT TO IMBATHI WAY, LEFT TO UMKHABA ROAD, RIGHT TO IDOLOFIYA DRIVE, LEFT TO VELABAHLEKE, RIGHT TO UBUKHWEBEZANE, RIGHT TO UMNUMZANE, LEFT TO DOLOFIYA ROAD, RIGHT TO MOUNT MORIAH DRIVE RIGHT TO MOUNT MORIAH DRIVE, INTO R102, RIGHT TO CHRIS HANI ROAD (OLD NORTH COAST ROAD), TO M25, CURNICK NDLOVU, LEFT TO MALANDELA ROAD, INTO KWAMASHU STATION TAXI RANK AND RETURN ON THE SAME ROUTE.</p> <p>ALTERNATIVE ROUTE.</p> <p>FROM CHRIS HANI ROAD (R102, INTO PROVINCIAL ROAD, BECOMING DUMISANE MAKHAYE ROAD, RIGHT TO QUEEN NANDI DRIVE, LEFT TO MALANDELA ROAD, INTO KWAMASHU STATION AND RETURN ON THE SAME ROUTE TO WHITEHOUSE TAXI RANK IN SOUTHGATE ON THE SAME ROUTE.</p>
12.10	<p>KZPRERC2734261 - SOUTHGATE TO ROADHOUSE.</p> <p>FROM UNOFFICIAL TAXI RANK OPPOSITE WHITE HOUSE SHOPPING CENTRE, INTO R102, RIGHT TO STONEBRIDGE, LEFT TO RISEGATE RIGHT TO RISEGATE, LEFT TO STONEBRIDGE, RIGHT TO PARK MEADE, RIGHT TO GREEN BURRY, LEFT TO TOWER ROAD, LEFT TO CARDINAL ROAD, RIGHT TO STONEBRIDGE DRIVE, LEFT TO ACARA STREET, LEFT TO RED BERRY DRIVE, BECOMES 1ST MAIN STREET, INTO RUSTON STREET, RIGHT TO RED BURRY, LEFT TO ROCKFORD, LEFT TO PHOENIX HIGHWAY, RIGHT TO R102, (CHRIS HANI DRIVE) RIGHT TO MOUNT MORIAH DRIVE, LEFT TO SIMUNYE ROAD, LEFT TO INDEPENDENCE SQUARE, INTO MELA STREET, LEFT TO MT MORIAH DRIVE, LEFT TO DOLOFIYA DRIVE, RIGHT TO IMBATHI WAY, LEFT TO UMKHABA ROAD, RIGHT TO IDOLOFIYA DRIVE, LEFT TO VELABAHLEKE RIGHT TO UBUKHWEBEZANE ROAD, RIGHT TO UMNUMZANE ROAD, LEFT TO DOLOFIYA ROAD, RIGHT TO MOUNT MORIAH DRIVE INTO R102, LEFT TO OLD NORTH COAST ROAD, LEFT TO CHRIS HANI ROAD, RIGHT TO SEACOW LAKE ROAD BECOMING, INANDA ROAD, LEFT TO WILLOW FIELD ROAD, RIGHT TO ASHFIELD ROAD, RIGHT TO PALMFIELD ROAD, RIGHT TO INANDA ROAD, INTO NORTH COAST ROAD, RIGHT TO R102, INTO WHITEHOUSE TAXI RANK.</p>
12.11	<p>KZPRERC2734310 - SOUTHGATE TO PINETOWN.</p> <p>FROM UNOFFICIAL TAXI RANK OPPOSITE WHITE HOUSE SHOPPING CENTRE, INTO R102, RIGHT TO STONEBRIDGE, LEFT TO RISEGATE RIGHT TO RISEGATE, LEFT TO STONEBRIDGE, RIGHT TO PARK MEADE, RIGHT TO GREEN BURRY, LEFT TO TOWER ROAD, LEFT TO CARDINAL ROAD, RIGHT TO STONEBRIDGE DRIVE, LEFT TO ACARA STREET, LEFT TO RED BERRY DRIVE, BECOMES 1ST MAIN STREET, INTO RUSTON STREET, RIGHT TO RED BURRY, LEFT TO ROCKFORD, LEFT TO PHOENIX HIGHWAY, RIGHT TO R102, (CHRIS HANI DRIVE) RIGHT TO MOUNT MORIAH DRIVE, LEFT TO SIMUNYE ROAD, LEFT TO INDEPENDENCE SQUARE, INTO MELA STREET, LEFT TO MOUNT MORIAH DRIVE, LEFT TO DOLOFIYA DRIVE, RIGHT TO MOUNT MORIAH DRIVE, RIGHT TO R102, PROCEED TO PROVINCIAL ROAD, INTO DUMISANE MAKHAYE DRIVE, INTO DUNKELMAN ROAD, RIGHT TO SHEPSTONE ROAD, (QASHANA KHUZWAYO ROAD), INTO BEVISS ROAD, RIGHT TO OLD MAIN ROAD, (JOSIAH GUMEDE ROAD), LEFT TO MOODIE STREET, RIGHT TO HILL STREET TAXI RANK AND RETURN ON THE SAME ROUTE TO SOUTHGATE.</p>
12.12	<p>KZPRERC2734359 - SOUTHGATE TO GLEN ANIL.</p> <p>FROM UNOFFICIAL TAXI RANK OPPOSITE WHITE HOUSE SHOPPING CENTRE, INTO R102, RIGHT TO STONEBRIDGE, LEFT TO RISEGATE RIGHT TO RISEGATE, LEFT TO STONEBRIDGE, RIGHT TO PARK MEADE, RIGHT TO GREEN BURRY, LEFT TO TOWER ROAD, LEFT TO CARDINAL ROAD, RIGHT TO STONEBRIDGE DRIVE, LEFT TO ACARA STREET LEFT TO RED BERRY DRIVE, BECOMES 1ST MAIN STREET, INTO RUSTON STREET, RIGHT TO RED BURRY, LEFT TO ROCKFORD, LEFT TO PHOENIX HIGHWAY, RIGHT TO R102, (CHRIS HANI DRIVE) RIGHT TO MOUNT MORIAH DRIVE, LEFT TO SIMUNYE ROAD, LEFT TO INDEPENDENCE SQUARE, INTO MELA STREET, LEFT TO MOUNT MORIAH DRIVE, LEFT TO DOLOFIYA DRIVE, RIGHT TO IMBATHI WAY, LEFT TO UMKHABA ROAD, RIGHT TO DOLOFIYA DRIVE, LEFT TO VELABAHLEKE, RIGHT TO UBUKHWEBEZANE, RIGHT TO UMNUMZANE, LEFT TO DOLOFIYA ROAD, RIGHT TO MOUNT MORIAH DRIVE INTO R102, RIGHT TO CHRIS HANI ROAD (OLD NORTH COAST ROAD), PICK UP AND SET DOWN PASSENGERS, RETURN ON OLD NORTH COAST ROAD INTO R102 TO UNOFFICIAL TAXI RANK OPPOSITE WHITEHOUSE SHOPPING CENTRE.</p>



transport

Department:
Transport
Province of KwaZulu-Natal

GAZETTE

LGKZNG15-2020-NOV

REGION: ALL

1)	Application Number: APP0125454	2)	Gazette Number: LGKZNG15-2020-NOV
3)	Applicant: AB GANNIE ID NO. 6612085211080 Association: SOUTHGATE TAXI ASSOCIATION	4)	Applicant Address: 43 RAINFOREST PLACE RAINHAM PHOENIX 4068
5)	Existing Licence Holder: NOT APPLICABLE ID NO. NOT APPLICABLE	6)	Existing Licence Holder Address: NOT APPLICABLE
7)	Type of application: NEW OPERATING LICENCE	8)	Operating Licence Number: NOTAVAILABLE
9)	Vehicle Type: MINIBUS	10)	1 X 14 (SEATED) + 0 (STANDING)
11)	Region: GREATER NORTH		
12.1	196RCN8500T692 - FROM UNOFFICIAL TAXI RANK OPPOSITE WHITE HOUSE SHOPPING CENTRE, INTO R102, RIGHT TO STONEBRIDGE, LEFT TO RISEGATE RIGHT TO RISEGATE, LEFT TO STONEBRIDGE, RIGHT TO PARK MEADE, RIGHT TO GREEN BURRY, LEFT TO TOWER ROAD, LEFT TO CARDINAL ROAD, RIGHT TO STONEBRIDGE DRIVE, LEFT TO ACARA STREET, LEFT TO RED BERRY DRIVE, BECOMES 1ST MAIN STREET, INTO RUSTON STREET, RIGHT TO RED BURRY, LEFT TO ROCKFORD, LEFT TO PHOENIX HIGHWAY, RIGHT TO R102, (CHRIS HANI DRIVE) RIGHT TO MOUNT MORIAH DRIVE, LEFT TO SIMUNYE ROAD, LEFT TO LNDEPENDENCE SQUARE, INTO MELA STREET, LEFT TO MT MORIAH DRIVE, LEFT TO DOTOPIYA DRIVE, RIGHT TO LMBATHI WAY, LEFT TO UMKHABA ROAD, RIGHT TO IDOLOFIYA DRIVE, LEFT TO VELABAHEKE, RIGHT TO UBUKHWEBEZANE, RIGHT TO UMNUMZANE, LEFT TO DOLOFIYA ROAD, RIGHT TO MT MORIAH DRIVE INTO R1A2, RIGHT TO CHRIS HANI ROAD(OLD NORTH COAST ROAD), PICK UP AND SET DOWN PASSENGERS, RETURN ON OLD NORTH COAST ROAD INTO R102 TO UNOFFICIAL TAXI RANK OPPOSITE WHITEHOUSE SHOPPING CENTRE. THERE IS NO RANKING FACILITY IN GLEN ANIL VEHICLES SET DOWN PASSENGERS AND RETURN BACK TO SOUTHGATE.		
12.2	196RCN8500T700 - FROM UNOFFICIAL TAXI RANK OPPOSITE WHITE HOUSE SHOPPING CENTRE, INTO R102, RIGHT TO STONEBRIDGE, LEFT TO RISEGATE RIGHT TO RISEGATE, LEFT TO STONEBRIDGE, RIGHT TO PARK MEADE, RIGHT TO GREEN BURRY, LEFT TO TOWER ROAD, LEFT TO CARDINAL ROAD, RIGHT TO STONEBRIDGE DRIVE, LEFT TO ACARA STREET, LEFT TO RED BERRY DRIVE, BECOMES 1ST MAIN STREET, INTO RUSTON STREET, RIGHT TO RED BURRY, LEFT TO ROCKFORD, LEFT TO PHOENIX HIGHWAY, RIGHT TO R102, (CHRIS HANI DRIVE) RIGHT TO MOUNT MORIAH DRIVE, LEFT TO SIMUNYE ROAD, LEFT TO LNDEPENDENCE SQUARE, INTO MELA STREET, LEFT TO MT MORIAH DRIVE, LEFT TO DOLOFIYA DRIVE, RIGHT TO LMBATHI WAY, LEFT TO UMKHABA ROAD, RIGHT TO IDOLOFIYA DRIVE, LEFT TO VELABAHEKE, RIGHT TO UBUKHWEBEZANE ROAD, RIGHT TO UMNUMZANE ROAD, LEFT TO DOLOFIYA ROAD, RIGHT TO MOUNT MORIAH DRIVE RIGHT TO MT MORIAH DRIVE INTO R102, RIGHT TO CHRIS HANI ROAD(OLD NORTH COAST ROAD), TO M25, CUR NICK NDLOVU, LEFT TO MALANDELA ROAD, INTO KWAMASHU STATION TAXI RANK AND RETURN ON THE SAME ROUTE KWAMASHU T/A HAS NOT REGISTERED THE ROUTE FROM KWAMASHU TO SOUTHGATE. ALTERNATIVE ROUTE FROM CHRIS HANI ROAD(RL02, INTO PROVINCIAL ROAD, BECOMING DUMISANE MAKHAYE ROAD, RIGHT TO QUEEN NANDI DRIVE, LEFT TO MALANDELA ROAD, INTO KWAMASHU STATION AND RETURN ON THE SAME ROUTE TO WHITEHOUSE TAXI RANK IN SOUTHGATE ON THE SAME ROUTE.		
12.3	196RCN8500T708 - FROM UNOFFICIAL TAXI RANK OPPOSITE WHITE HOUSE SHOPPING CENTRE, INTO R102, RIGHT TO STONEBRIDGE, LEFT TO RISEGATE RIGHT TO RISEGATE, LEFT TO STONEBRIDGE, RIGHT TO PARK MEADE, RIGHT TO GREEN BURRY, LEFT TO TOWER ROAD, LEFT TO CARDINAL ROAD, RIGHT TO STONEBRIDGE DRIVE, LEFT TO ACARA STREET, LEFT TO RED BERRY DRIVE, BECOMES 1ST MAIN STREET, INTO RUSTON STREET, RIGHT TO RED BURRY, LEFT TO ROCKFORD, LEFT TO PHOENIX HIGHWAY, RIGHT TO R102, (CHRIS HANI DRIVE) RIGHT TO MOUNT MORIAH DRIVE, LEFT TO SIMUNYE ROAD, LEFT TO LNDEPENDENCE SQUARE, INTO MELA STREET, LEFT TO MT MORIAH DRIVE, LEFT TO DOLOFIYA DRIVE, RIGHT TO LMBATHI WAY, LEFT TO TUMKHAHA ROAD, RIGHT TO LDLOFIYA DRIVE, PICK UP AND SET DOWN PASSENGERS, LEFT TO VELABAHEKE, PICK UP AND SET DOWN PASSENGERS, RIGHT TO UBUKHWEBEZANE ROAD, PICK UP AND SET DOWN PASSENGERS, RIGHT TO UMNUMZANE ROAD, PICK UP AND SET DOWN PASSENGERS LEFT TO IDOLOFIYA ROAD, PICK UP AND SET DOWN PASSENGERS, RIGHT TO R102, LEFT TO PHOENIX HIGHWAY, PICK UP PASSENGERS, LEFT TO ABERDARE DRIVE, RIGHT TO ABERDARE DRIVE, LEFT TO PREMIER PLACE, LEFT TO ABERDARE DRIVE, RIGHT TO PHOENIX HIGHWAY(SPINE ROAD), JOIN HILL HEAD DRIVE INTO WHITE HOUSE TAXI RANK. THE ASSOCIATION IS CONVEYING COMMUTERS TO WORK. THERE IS NO RANKING FACILITY ON INDUSTRIES AND THE ASSOCIATION OFFLOADS AND RETURNS BACK TO SOUTHGATE.		
12.4	196RCN8500T716 - FROM UNOFFICIAL TAXI RANK OPPOSITE WHITE HOUSE SHOPPING CENTRE, INTO R102, RIGHT TO STONEBRIDGE, LEFT TO RISEGATE RIGHT TO RISEGATE, LEFT TO STONEBRIDGE, RIGHT TO PARK MEADE, RIGHT TO GREEN BURRY, LEFT TO TOWER ROAD, LEFT TO CARDINAL ROAD, RIGHT TO STONEBRIDGE DRIVE, LEFT TO ACARA STREET; LEFT TO RED BERRY DRIVE, BECOMES 1TT MAIN SFREE4 INTO RUSTON STREET, RIGHT TO RED BURRY, LEFT TO ROCKFORD, LEFT TO PHOENIX HIGHWAY, RIGHT TO R102, (CHRIS HANI DRIVE) RIGHT TO MOUNT MORIAH DRIVE, LEFT TO SIMUNYE ROAD, LEFT TO LNDEPENDENCE SQUARE, INTO MELA STREET, LEFT TO MT MORIAH DRIVE, LEFT TO DOTOPIYA DRIVE, RIGHT TO TMBATHI WAY, LEFT TO UMKHABA ROAD, RIGHT TO LDLOFIYA DRIVE, LEFT TO VELABAHEKE RIGHT TO UBUKHWEBEZANE ROAD, RIGHT TO UMNUMZANE ROAD, LEFT TO DOLOFIYA ROAD, RIGHT TO MOUNT MORIAH DRIVE INTO R102, LEFT TO OLD NORTH COAST ROAD, LEFT TO CHRIS HANI ROAD, RIGHT TO SEACOW LAKE ROAD BECOMING, LNANDA ROAD, LEFT TO WITTOV FIELD ROAD, RIGHT TO ASHFIELD ROAD, RIGHT TO PALMFIELD ROAD, RIGHT TO LNANDA ROAD, INTO NORTH COAST ROAD, RIGHT TO R102, INTO WHITEHOUSE TAXI RANK. THERE IS NO RANKING FACILITY IN ROADHOUSE THE OPERATION RETURNS BACK TO SOUTHGATE.		
12.5	196RCN8500T724 - FROM UNOFFICIAL TAXI RANK OPPOSITE WHITE HOUSE SHOPPING CENTRE, INTO R102, RIGHT TO STONEBRIDGE, LEFT TO RISEGATE RIGHT TO RISEGATE, LEFT TO STONEBRIDGE, RIGHT TO PARK MEADE, RIGHT TO GREEN BURRY, LEFT TO TOWER ROAD, LEFT TO CARDINAL ROAD, RIGHT TO STONEBRIDGE DRIVE, LEFT TO ACARA STREET, LEFT TO RED BERRY DRIVE, BECOMES 1T MAIN SFREE4 INTO RUSTON STREET, RIGHT TO RED BURRY, LEFT TO ROCKFORD, LEFT TO PHOENIX HIGHWAY, RIGHT TO R102, (CHRIS HANI DRIVE) RIGHT TO MOUNT MORIAH DRIVE, LEFT TO SIMUNYE ROAD, LEFT TO LNDEPENDENCE SQUARE, INTO MELA STREET, LEFT TO MT MORIAH DRIVE, LEFT TO DOLOFIYA DRIVE, RIGHT TO MOUNT MORIAH DRIVE, RIGHT TO R102, PROCEED TO PROVINCIAL ROAD, INTO DUMISANE MAKHAYE DRIVE, INTO DUNKELMAN ROAD, RIGHT TO SHEPSTONE ROAD, (QASHANA KHUZWAYO ROAD), INTO BEVISS ROAD, RIGHT TO OLD MAIN ROAD, (JOSIAH GUMEDE ROAD), LEFT TO MOODIE STREET, RIGHT TO HILL STREET TAXI RANK AND RETURN ON THE SAME ROUTE TO SOUTHGATE.		
12.6	2206SD21004R00049010 - 1. SOUTHGATE TO DURBAN 1.1 FROM UNOFFICIAL TAXI RANK ON R102 (NEAR WHITEHOUSE SHOPPING CENTRE) INTO R102, INTO STONEBRIDGE DRIVE, LEFT INTO RISEGATE DRIVE, ALONG RISEGATE DRIVE, RIGHT AGAIN INTO RISEGATE DRIVE LEFT INTO STONEBRIDGE DRIVE, RIGHT INTO PARKMEAD AVENUE, RIGHT INTO GREENBURY DRIVE, LEFT INTO TOWER ROAD, LEFT INTO CARDINAL ROAD, RIGHT INTO STONEBRIDGE DRIVE- (LEFT INTO ARCARA STREET, LEFT INTO SPIRE STREET), RIGHT INTO PHOENIX HIGHWAY (SPINE ROAD) RIGHT INTO R102, LEFT INTO KWAMASHU HIGHWAY (M25), INTO NORTH COAST ROAD INTO UMGENI ROAD- (INTO SOLDIERS WAY TAXI RANK OR INTO SOLDIERS WAY, RIGHT INTO PINE STREET, RIGHT INTO FIELD STREET, INTO SOLDIERS WAY TAXI RANK OR RIGHT LEOPOLD STREET, RIGHT INTO WARWICK AVENUE, LEFT INTO ETNA LANE, AND PROCEED TO CANONGATE ROAD/WARWICK AVENUE TAXI RANK). 1.2 FROM AN UNOFFICIAL TAXI RANK ON R102 (NEAR WHITEHOUSE SHOPPING CENTRE) ALONG THE INNER CIRCLE ROUTES INDICATED ABOVE, INTO PHOENIX HIGHWAY, RIGHT INTO R102, RIGHT INTO MOUNT MORIAH DRIVE, LEFT INTO SIMUNYE AVENUE, BACK RIGHT INTO MOUNT MORIAH DRIVE RIGHT INTO R102, LEFT INTO KWAMASHU HIGHWAY (M25), RIGHT INTO THE NATIONAL ROUTE (N2), ALONG THE N2, LEFT INTO AN ON-RAMP TO THE N3 ALONG THE N3, LEFT INTO OFF-RAMP TO THE BEREA ROAD NORTH OR PROCEED STRAIGHT ALONG N3, OLD DUTCH ROAD, INTO ALICE STREET- [RIGHT INTO MARKET ROAD, RIGHT INTO LEOPOLD STREET, RIGHT INTO WARWICK AVENUE, LEFT INTO ETNA LANE AND PROCEED TO CANONGATE ROAD/WARWICK AVENUE TAXI RANK OR ALONG ALICE STREET, RIGHT INTO SOLDIERS WAY, INTO SOLDIERS WAY INTO SOLDIERS WAY TAXI RANK OR PROCEED ALONG SOLDIERS WAY, RIGHT INTO PINE STREET, RIGHT INTO FIELD STREET, AND PROCEED TO SOLDIERS WAY TAXI RANK.		



transport

Department:
Transport
Province of KwaZulu-Natal

GAZETTE

LGKZNG15-2020-NOV

REGION: ALL

12.7	<p>2206SD2206RK00049011 - SOUTHGATE TO PINETOWN/WESTMEAD</p> <p>INWARD ROUTE</p> <p>2.1 FROM AN UNOFFICIAL TAXI RANK ON R102 (NEAR WHITEHOUSE SHOPPING CENTRE) ALONG R102, LEFT INTO GLEN ANIL STREET, RIGHT INTO OLD NORTH COAST ROAD, RIGHT INTO NORTH COAST ROAD, LEFT INTO AN-RAMP TO THE NATIONAL ROUTE (N2), ALONG THE N2, N3 LEFT INTO AN OFF-RAMP TO UNDERWOOD ROAD, RIGHT INTO UNDERWOOD ROAD, RIGHT INTO STAPLETON ROAD (M5), LEFT INTO OLD MAIN ROAD (M31), INTO RICHMOND ROAD (), RIGHT INTO ALEXANDER ROAD, LEFT INTO MOSS ROAD AND PROCEED TO WESTMEAD AREA DIRECT AND RETURN.</p> <p>2.2 FROM AN UNOFFICIAL RANK ON R102 (NEAR WHITEHOUSE SHOPPING CENTRE), INTO STONEBRIDGE DRIVE, LEFT INTO RISEGATE DRIVE, ALONG RISEGATE DRIVE AND RETURN TO RISEGATE TURNING RIGHT INTO RISEGATE DRIVE, LEFT INTO STONEBRIDGE DRIVE, RIGHT INTO PARKMEAD AVENUE, RIGHT INTO GREENBURY DRIVE, LEFT INTO TOWER ROAD, LEFT INTO CARDINAL ROAD, RIGHT INTO STONEBRIDGE DRIVE, LEFT INTO ACARA STREET, LEFT INTO SPINE STREET, RIGHT INTO PHOENIX HIGHWAY (SPINE ROAD), RIGHT INTO R102, AND PROCEED TO AN UNOFFICIAL TAXI RANK ON R102 (NEAR WHITEHOUSE SHOPPING CENTRE), AND CONTINUE TO PINETOWN USING ROUTE 2.1 ABOVE.</p> <p>2.3 FROM AN UNOFFICIAL RANK ON R102 (NEAR WHITEHOUSE SHOPPING CENTRE), INTO R102, RIGHT INTO MOUNT MORIAH DRIVE, LEFT INTO SIMUNYE AVENUE PICKING UP PASSENGERS IN MOUNT MORIAH, AND RETURN TO SIMUNYE AVENUE, RIGHT INTO MOUNT MORIAH DRIVE, RIGHT INTO THE PROVINCIAL ROAD (R102), ALONG R102, LEFT INTO KWAMASHU HIGHWAY (M25), RIGHT INTO ON-RAMP TO THE NATIONAL ROUTE (N2), LEFT UNDER THE BRIDGE AT SPAGHETTI JUNCTION JOINING THE N3, ALONG THE N3, LEFT INTO OFF-RAMP, TO UNDERWOOD ROAD AND PROCEED TO WESTMEAD AS IN 2.1 ABOVE.</p> <p>RETURN ROUTE.</p> <p>FROM THE STARTING POINT IN WESTMEAD, INTO MOSS ROAD, RIGHT INTO ALEXANDER ROAD, RIGHT INTO RICHMOND ROAD, LEFT INTO AN ON-RAMP INTO THE N3, ALONG THE N3, LEFT INTO AN ON-RAMP TO THE N2, ALONG THE N2, TURN LEFT ON AN OFF-RAMP TO KWAMASHU HIGHWAY (M25), ALONG THE M25, LEFT INTO AN OFF-RAMP TO THE PROVINCIAL ROAD (R102), RIGHT INTO R102, ALONG R102 AND PROCEED TO ANY OF THE ABOVE DESTINATIONS.</p>
12.8	<p>KZPRERC2734163 - SOUTHGATE TO INDUSTRIAL PARK.</p> <p>FROM UNOFFICIAL TAXI RANK OPPOSITE WHITE HOUSE SHOPPING CENTRE, INTO R102, RIGHT TO STONEBRIDGE, LEFT TO RISEGATE RIGHT TO RISEGATE, LEFT TO STONEBRIDGE, RIGHT TO PARK MEADE, RIGHT TO GREEN BURRY, LEFT TO TOWER ROAD, LEFT TO CARDINAL ROAD, RIGHT TO STONEBRIDGE DRIVE, LEFT TO ACARA STREET, LEFT TO RED BERRY DRIVE, BECOMES 1ST MAIN STREET, INTO RUSTON STREET, RIGHT TO RED BURRY, LEFT TO ROCKFORD, LEFT TO PHOENIX HIGHWAY, RIGHT TO R102, (CHRIS HANI DRIVE) RIGHT TO MOUNT MORIAH DRIVE, LEFT TO SIMUNYE ROAD, LEFT TO INDEPENDENCE SQUARE, INTO MELA STREET, LEFT TO MT MORIAH DRIVE, LEFT TO DOLOFIYA DRIVE, RIGHT TO IMBATHI WAY, LEFT TO UMKHABA ROAD, RIGHT TO IDOLOFIYA DRIVE, PICK UP AND SET DOWN PASSENGERS, LEFT TO VELABAHLEKE, PICK UP AND SET DOWN PASSENGERS, RIGHT TO UBUKHWEBEZANE ROAD, PICK UP AND SET DOWN PASSENGERS, RIGHT TO UMNUMZANE ROAD, PICK UP AND SET DOWN PASSENGERS LEFT TO IDOLOFIYA ROAD, PICK UP AND SET DOWN PASSENGERS, RIGHT TO R102, LEFT TO PHOENIX HIGHWAY, PICK UP PASSENGERS, LEFT TO ABERDARE DRIVE, RIGHT TO ABERDARE DRIVE, LEFT TO PREMIER PLACE, LEFT TO ABERDARE DRIVE, RIGHT TO PHOENIX HIGHWAY (SPINE ROAD), JOIN HILL HEAD DRIVE INTO WHITE HOUSE TAXI RANK.</p>
12.9	<p>KZPRERC2734212 - SOUTHGATE TO KWAMASHU STATION.</p> <p>FROM UNOFFICIAL TAXI RANK OPPOSITE WHITE HOUSE SHOPPING CENTRE, INTO R102, RIGHT TO STONEBRIDGE, LEFT TO RISEGATE RIGHT TO RISEGATE, LEFT TO STONEBRIDGE, RIGHT TO PARK MEADE, RIGHT TO GREEN BURRY, LEFT TO TOWER ROAD, LEFT TO CARDINAL ROAD, RIGHT TO STONEBRIDGE DRIVE, LEFT TO ACARA STREET LEFT TO RED BERRY DRIVE, BECOMES 1ST MAIN STREET, INTO RUSTON STREET, RIGHT TO RED BURRY, LEFT TO ROCKFORD, LEFT TO PHOENIX HIGHWAY, RIGHT TO R102, (CHRIS HANI DRIVE) RIGHT TO MOUNT MORIAH DRIVE, LEFT TO SIMUNYE ROAD, LEFT TO INDEPENDENCE SQUARE, INTO MELA STREET, LEFT TO MOUNT MORIAH DRIVE, LEFT TO DOLOFIYA DRIVE, RIGHT TO IMBATHI WAY, LEFT TO UMKHABA ROAD, RIGHT TO IDOLOFIYA DRIVE, LEFT TO VELABAHLEKE, RIGHT TO UBUKHWEBEZANE, RIGHT TO UMNUMZANE, LEFT TO DOLOFIYA ROAD, RIGHT TO MOUNT MORIAH DRIVE RIGHT TO MOUNT MORIAH DRIVE, INTO R102, RIGHT TO CHRIS HANI ROAD (OLD NORTH COAST ROAD), TO M25, CURNICK NDLOVU, LEFT TO MALANDELA ROAD, INTO KWAMASHU STATION TAXI RANK AND RETURN ON THE SAME ROUTE.</p> <p>ALTERNATIVE ROUTE.</p> <p>FROM CHRIS HANI ROAD (R102, INTO PROVINCIAL ROAD, BECOMING DUMISANE MAKHAYE ROAD, RIGHT TO QUEEN NANDI DRIVE, LEFT TO MALANDELA ROAD, INTO KWAMASHU STATION AND RETURN ON THE SAME ROUTE TO WHITEHOUSE TAXI RANK IN SOUTHGATE ON THE SAME ROUTE.</p>
12.10	<p>KZPRERC2734261 - SOUTHGATE TO ROADHOUSE.</p> <p>FROM UNOFFICIAL TAXI RANK OPPOSITE WHITE HOUSE SHOPPING CENTRE, INTO R102, RIGHT TO STONEBRIDGE, LEFT TO RISEGATE RIGHT TO RISEGATE, LEFT TO STONEBRIDGE, RIGHT TO PARK MEADE, RIGHT TO GREEN BURRY, LEFT TO TOWER ROAD, LEFT TO CARDINAL ROAD, RIGHT TO STONEBRIDGE DRIVE, LEFT TO ACARA STREET, LEFT TO RED BERRY DRIVE, BECOMES 1ST MAIN STREET, INTO RUSTON STREET, RIGHT TO RED BURRY, LEFT TO ROCKFORD, LEFT TO PHOENIX HIGHWAY, RIGHT TO R102, (CHRIS HANI DRIVE) RIGHT TO MOUNT MORIAH DRIVE, LEFT TO SIMUNYE ROAD, LEFT TO INDEPENDENCE SQUARE, INTO MELA STREET, LEFT TO MT MORIAH DRIVE, LEFT TO DOLOFIYA DRIVE, RIGHT TO IMBATHI WAY, LEFT TO UMKHABA ROAD, RIGHT TO IDOLOFIYA DRIVE, LEFT TO VELABAHLEKE RIGHT TO UBUKHWEBEZANE ROAD, RIGHT TO UMNUMZANE ROAD, LEFT TO DOLOFIYA ROAD, RIGHT TO MOUNT MORIAH DRIVE INTO R102, LEFT TO OLD NORTH COAST ROAD, LEFT TO CHRIS HANI ROAD, RIGHT TO SEACOW LAKE ROAD BECOMING, INANDA ROAD, LEFT TO WILLOW FIELD ROAD, RIGHT TO ASHFIELD ROAD, RIGHT TO PALMFIELD ROAD, RIGHT TO INANDA ROAD, INTO NORTH COAST ROAD, RIGHT TO R102, INTO WHITEHOUSE TAXI RANK.</p>
12.11	<p>KZPRERC2734310 - SOUTHGATE TO PINETOWN.</p> <p>FROM UNOFFICIAL TAXI RANK OPPOSITE WHITE HOUSE SHOPPING CENTRE, INTO R102, RIGHT TO STONEBRIDGE, LEFT TO RISEGATE RIGHT TO RISEGATE, LEFT TO STONEBRIDGE, RIGHT TO PARK MEADE, RIGHT TO GREEN BURRY, LEFT TO TOWER ROAD, LEFT TO CARDINAL ROAD, RIGHT TO STONEBRIDGE DRIVE, LEFT TO ACARA STREET, LEFT TO RED BERRY DRIVE, BECOMES 1ST MAIN STREET, INTO RUSTON STREET, RIGHT TO RED BURRY, LEFT TO ROCKFORD, LEFT TO PHOENIX HIGHWAY, RIGHT TO R102, (CHRIS HANI DRIVE) RIGHT TO MOUNT MORIAH DRIVE, LEFT TO SIMUNYE ROAD, LEFT TO INDEPENDENCE SQUARE, INTO MELA STREET, LEFT TO MOUNT MORIAH DRIVE, LEFT TO DOLOFIYA DRIVE, RIGHT TO MOUNT MORIAH DRIVE, RIGHT TO R102, PROCEED TO PROVINCIAL ROAD, INTO DUMISANE MAKHAYE DRIVE, INTO DUNKELMAN ROAD, RIGHT TO SHEPSTONE ROAD, (QASHANA KHUZWAYO ROAD), INTO BEVISS ROAD, RIGHT TO OLD MAIN ROAD, (JOSIAH GUMEDE ROAD), LEFT TO MOODIE STREET, RIGHT TO HILL STREET TAXI RANK AND RETURN ON THE SAME ROUTE TO SOUTHGATE.</p>
12.12	<p>KZPRERC2734359 - SOUTHGATE TO GLEN ANIL.</p> <p>FROM UNOFFICIAL TAXI RANK OPPOSITE WHITE HOUSE SHOPPING CENTRE, INTO R102, RIGHT TO STONEBRIDGE, LEFT TO RISEGATE RIGHT TO RISEGATE, LEFT TO STONEBRIDGE, RIGHT TO PARK MEADE, RIGHT TO GREEN BURRY, LEFT TO TOWER ROAD, LEFT TO CARDINAL ROAD, RIGHT TO STONEBRIDGE DRIVE, LEFT TO ACARA STREET LEFT TO RED BERRY DRIVE, BECOMES 1ST MAIN STREET, INTO RUSTON STREET, RIGHT TO RED BURRY, LEFT TO ROCKFORD, LEFT TO PHOENIX HIGHWAY, RIGHT TO R102, (CHRIS HANI DRIVE) RIGHT TO MOUNT MORIAH DRIVE, LEFT TO SIMUNYE ROAD, LEFT TO INDEPENDENCE SQUARE, INTO MELA STREET, LEFT TO MOUNT MORIAH DRIVE, LEFT TO DOLOFIYA DRIVE, RIGHT TO IMBATHI WAY, LEFT TO UMKHABA ROAD, RIGHT TO DOLOFIYA DRIVE, LEFT TO VELABAHLEKE, RIGHT TO UBUKHWEBEZANE, RIGHT TO UMNUMZANE, LEFT TO DOLOFIYA ROAD, RIGHT TO MOUNT MORIAH DRIVE INTO R102, RIGHT TO CHRIS HANI ROAD (OLD NORTH COAST ROAD), PICK UP AND SET DOWN PASSENGERS, RETURN ON OLD NORTH COAST ROAD INTO R102 TO UNOFFICIAL TAXI RANK OPPOSITE WHITEHOUSE SHOPPING CENTRE.</p>



transport

Department:
Transport
Province of KwaZulu-Natal

GAZETTE

LGKZNG15-2020-NOV

REGION: ALL

1) Application Number: APP0125457	2) Gazette Number: LGKZNG15-2020-NOV
3) Applicant: SZ DLANGALALA ID NO. 7604080584081 Association: NOT AVAILABLE	4) Applicant Address: P. O. BOX 2619 EMPANGENI 3900
5) Existing Licence Holder: NOT APPLICABLE ID NO. NOT APPLICABLE	6) Existing Licence Holder Address: NOT APPLICABLE
7) Type of application: NEW OPERATING LICENCE	8) Operating Licence Number: NOTAVAILABLE
9) Vehicle Type: METERED TAXI	10) 1 X 0-8 (SEATED) + 0 (STANDING)
11) Region: UTHUNGULU	
12.1	KZPRERC2787867 - FROM HOUSE NO.1 MATSHANA RESERVE, WARD 24 TO VARIOUS POINTS WITHIN A FIFTY (50KM) KILOMETER RADIUS AND RETURN.



transport

Department:
Transport
Province of KwaZulu-Natal

GAZETTE

LGKZNG15-2020-NOV

REGION: ALL

1) Application Number: APP0125458	2) Gazette Number: LGKZNG15-2020-NOV
3) Applicant: SZ DLANGALALA ID NO. 7604080584081 Association: NOT AVAILABLE	4) Applicant Address: P. O. BOX 2619 EMPANGENI 3900
5) Existing Licence Holder: NOT APPLICABLE ID NO. NOT APPLICABLE	6) Existing Licence Holder Address: NOT APPLICABLE
7) Type of application: NEW OPERATING LICENCE	8) Operating Licence Number: NOTAVAILABLE
9) Vehicle Type: METERED TAXI	10) 1 X 0-8 (SEATED) + 0 (STANDING)
11) Region: UTHUNGULU	
12.1	KZPRERC2787867 - FROM HOUSE NO.1 MATSHANA RESERVE, WARD 24 TO VARIOUS POINTS WITHIN A FIFTY (50KM) KILOMETER RADIUS AND RETURN.



transport

Department:
Transport
Province of KwaZulu-Natal

GAZETTE

LGKZNG15-2020-NOV

REGION: ALL

1)	Application Number: APP0125459	2)	Gazette Number: LGKZNG15-2020-NOV
3)	Applicant: MA MTHETHWA ID NO. 6701055409087 Association: SOUTHGATE TAXI ASSOCIATION	4)	Applicant Address: HOUSE 2 RISEGATE SOUTHGATE PHOENIX 4068
5)	Existing Licence Holder: NOT APPLICABLE ID NO. NOT APPLICABLE	6)	Existing Licence Holder Address: NOT APPLICABLE
7)	Type of application: NEW OPERATING LICENCE	8)	Operating Licence Number: NOTAVAILABLE
9)	Vehicle Type: MINIBUS	10)	1 X 15 (SEATED) + 0 (STANDING)
11)	Region: GREATER NORTH		
12.1	196RCN8500T692 - FROM UNOFFICIAL TAXI RANK OPPOSITE WHITE HOUSE SHOPPING CENTRE, INTO R102, RIGHT TO STONEBRIDGE, LEFT TO RISEGATE RIGHT TO RISEGATE, LEFT TO STONEBRIDGE, RIGHT TO PARK MEADE, RIGHT TO GREEN BURRY, LEFT TO TOWER ROAD, LEFT TO CARDINAL ROAD, RIGHT TO STONEBRIDGE DRIVE, LEFT TO ACARA STREET, LEFT TO RED BERRY DRIVE, BECOMES 1ST MAIN STREET, INTO RUSTON STREET, RIGHT TO RED BURRY, LEFT TO ROCKFORD, LEFT TO PHOENIX HIGHWAY, RIGHT TO R102, (CHRIS HANI DRIVE) RIGHT TO MOUNT MORIAH DRIVE, LEFT TO SIMUNYE ROAD, LEFT TO LNDEPENDENCE SQUARE, INTO MELA STREET, LEFT TO MT MORIAH DRIVE, LEFT TO DOTOPIYA DRIVE, RIGHT TO LMBATHI WAY, LEFT TO UMKHABA ROAD, RIGHT TO IDOLOFIYA DRIVE, LEFT TO VELABAHEKE, RIGHT TO UBUKHWEBEZANE, RIGHT TO UMNUMZANE, LEFT TO DOLOFIYA ROAD, RIGHT TO MT MORIAH DRIVE INTO R1A2, RIGHT TO CHRIS HANI ROAD(OLD NORTH COAST ROAD), PICK UP AND SET DOWN PASSENGERS, RETURN ON OLD NORTH COAST ROAD INTO R102 TO UNOFFICIAL TAXI RANK OPPOSITE WHITEHOUSE SHOPPING CENTRE. THERE IS NO RANKING FACILITY IN GLEN ANIL VEHICLES SET DOWN PASSENGERS AND RETURN BACK TO SOUTHGATE.		
12.2	196RCN8500T700 - FROM UNOFFICIAL TAXI RANK OPPOSITE WHITE HOUSE SHOPPING CENTRE, INTO R102, RIGHT TO STONEBRIDGE, LEFT TO RISEGATE RIGHT TO RISEGATE, LEFT TO STONEBRIDGE, RIGHT TO PARK MEADE, RIGHT TO GREEN BURRY, LEFT TO TOWER ROAD, LEFT TO CARDINAL ROAD, RIGHT TO STONEBRIDGE DRIVE, LEFT TO ACARA STREET, LEFT TO RED BERRY DRIVE, BECOMES 1ST MAIN STREET, INTO RUSTON STREET, RIGHT TO RED BURRY, LEFT TO ROCKFORD, LEFT TO PHOENIX HIGHWAY, RIGHT TO R102, (CHRIS HANI DRIVE) RIGHT TO MOUNT MORIAH DRIVE, LEFT TO SIMUNYE ROAD, LEFT TO LNDEPENDENCE SQUARE, INTO MELA STREET, LEFT TO MT MORIAH DRIVE, LEFT TO DOLOFIYA DRIVE, RIGHT TO LMBATHI WAY, LEFT TO UMKHABA ROAD, RIGHT TO IDOLOFIYA DRIVE, LEFT TO VELABAHEKE, RIGHT TO UBUKHWEBEZANE ROAD, RIGHT TO UMNUMZANE ROAD, LEFT TO DOLOFIYA ROAD, RIGHT TO MOUNT MORIAH DRIVE RIGHT TO MT MORIAH DRIVE INTO R102, RIGHT TO CHRIS HANI ROAD(OLD NORTH COAST ROAD), TO M25, CUR NICK NDLOVU, LEFT TO MALANDELA ROAD, INTO KWAMASHU STATION TAXI RANK AND RETURN ON THE SAME ROUTE KWAMASHU T/A HAS NOT REGISTERED THE ROUTE FROM KWAMASHU TO SOUTHGATE. ALTERNATIVE ROUTE FROM CHRIS HANI ROAD(RL02, INTO PROVINCIAL ROAD, BECOMING DUMISANE MAKHAYE ROAD, RIGHT TO QUEEN NANDI DRIVE, LEFT TO MALANDELA ROAD, INTO KWAMASHU STATION AND RETURN ON THE SAME ROUTE TO WHITEHOUSE TAXI RANK IN SOUTHGATE ON THE SAME ROUTE.		
12.3	196RCN8500T708 - FROM UNOFFICIAL TAXI RANK OPPOSITE WHITE HOUSE SHOPPING CENTRE, INTO R102, RIGHT TO STONEBRIDGE, LEFT TO RISEGATE RIGHT TO RISEGATE, LEFT TO STONEBRIDGE, RIGHT TO PARK MEADE, RIGHT TO GREEN BURRY, LEFT TO TOWER ROAD, LEFT TO CARDINAL ROAD, RIGHT TO STONEBRIDGE DRIVE, LEFT TO ACARA STREET, LEFT TO RED BERRY DRIVE, BECOMES 1ST MAIN STREET, INTO RUSTON STREET, RIGHT TO RED BURRY, LEFT TO ROCKFORD, LEFT TO PHOENIX HIGHWAY, RIGHT TO R102, (CHRIS HANI DRIVE) RIGHT TO MOUNT MORIAH DRIVE, LEFT TO SIMUNYE ROAD, LEFT TO LNDEPENDENCE SQUARE, INTO MELA STREET, LEFT TO MT MORIAH DRIVE, LEFT TO DOLOFIYA DRIVE, RIGHT TO LMBATHI WAY, LEFT TO TUMKHAHA ROAD, RIGHT TO LDLOFIYA DRIVE, PICK UP AND SET DOWN PASSENGERS, LEFT TO VELABAHEKE, PICK UP AND SET DOWN PASSENGERS, RIGHT TO UBUKHWEBEZANE ROAD, PICK UP AND SET DOWN PASSENGERS, RIGHT TO UMNUMZANE ROAD, PICK UP AND SET DOWN PASSENGERS LEFT TO IDOLOFIYA ROAD, PICK UP AND SET DOWN PASSENGERS, RIGHT TO R102, LEFT TO PHOENIX HIGHWAY, PICK UP PASSENGERS, LEFT TO ABERDARE DRIVE, RIGHT TO ABERDARE DRIVE, LEFT TO PREMIER PLACE, LEFT TO ABERDARE DRIVE, RIGHT TO PHOENIX HIGHWAY(SPINE ROAD), JOIN HILL HEAD DRIVE INTO WHITE HOUSE TAXI RANK. THE ASSOCIATION IS CONVEYING COMMUTERS TO WORK. THERE IS NO RANKING FACILITY ON INDUSTRIES AND THE ASSOCIATION OFFLOADS AND RETURNS BACK TO SOUTHGATE.		
12.4	196RCN8500T716 - FROM UNOFFICIAL TAXI RANK OPPOSITE WHITE HOUSE SHOPPING CENTRE, INTO R102, RIGHT TO STONEBRIDGE, LEFT TO RISEGATE RIGHT TO RISEGATE, LEFT TO STONEBRIDGE, RIGHT TO PARK MEADE, RIGHT TO GREEN BURRY, LEFT TO TOWER ROAD, LEFT TO CARDINAL ROAD, RIGHT TO STONEBRIDGE DRIVE, LEFT TO ACARA STREET; LEFT TO RED BERRY DRIVE, BECOMES 1TT MAIN SFREE4 INTO RUSTON STREET, RIGHT TO RED BURRY, LEFT TO ROCKFORD, LEFT TO PHOENIX HIGHWAY, RIGHT TO R102, (CHRIS HANI DRIVE) RIGHT TO MOUNT MORIAH DRIVE, LEFT TO SIMUNYE ROAD, LEFT TO LNDEPENDENCE SQUARE, INTO MELA STREET, LEFT TO MT MORIAH DRIVE, LEFT TO DOTOPIYA DRIVE, RIGHT TO TMBATHI WAY, LEFT TO UMKHABA ROAD, RIGHT TO LDLOLIYA DRIVE, LEFT TO VELABAHEKE RIGHT TO UBUKHWEBEZANE ROAD, RIGHT TO UMNUMZANE ROAD, LEFT TO DOLOFIYA ROAD, RIGHT TO MOUNT MORIAH DRIVE INTO R102, LEFT TO OLD NORTH COAST ROAD, LEFT TO CHRIS HANI ROAD, RIGHT TO SEACOW LAKE ROAD BECOMING, LNANDA ROAD, LEFT TO WITTOV FIELD ROAD, RIGHT TO ASHFIELD ROAD, RIGHT TO PALMFIELD ROAD, RIGHT TO LNANDA ROAD, INTO NORTH COAST ROAD, RIGHT TO R102, INTO WHITEHOUSE TAXI RANK. THERE IS NO RANKING FACILITY IN ROADHOUSE THE OPERATION RETURNS BACK TO SOUTHGATE.		
12.5	196RCN8500T724 - FROM UNOFFICIAL TAXI RANK OPPOSITE WHITE HOUSE SHOPPING CENTRE, INTO R102, RIGHT TO STONEBRIDGE, LEFT TO RISEGATE RIGHT TO RISEGATE, LEFT TO STONEBRIDGE, RIGHT TO PARK MEADE, RIGHT TO GREEN BURRY, LEFT TO TOWER ROAD, LEFT TO CARDINAL ROAD, RIGHT TO STONEBRIDGE DRIVE, LEFT TO ACARA STREET, LEFT TO RED BERRY DRIVE, BECOMES 1'T MAIN SFREE4 INTO RUSTON STREET, RIGHT TO RED BURRY, LEFT TO ROCKFORD, LEFT TO PHOENIX HIGHWAY, RIGHT TO R102, (CHRIS HANI DRIVE) RIGHT TO MOUNT MORIAH DRIVE, LEFT TO SIMUNYE ROAD, LEFT TO LNDEPENDENCE SQUARE, INTO MELA STREET, LEFT TO MT MORIAH DRIVE, LEFT TO DOLOFIYA DRIVE, RIGHT TO MOUNT MORIAH DRIVE, RIGHT TO R102, PROCEED TO PROVINCIAL ROAD, INTO DUMISANE MAKHAYE DRIVE, INTO DUNKELMAN ROAD, RIGHT TO SHEPSTONE ROAD, (QASHANA KHUZWAYO ROAD), INTO BEVISS ROAD, RIGHT TO OLD MAIN ROAD, (JOSIAH GUMEDE ROAD), LEFT TO MOODIE STREET, RIGHT TO HILL STREET TAXI RANK AND RETURN ON THE SAME ROUTE TO SOUTHGATE.		
12.6	2206SD21004R00049010 - 1. SOUTHGATE TO DURBAN 1.1 FROM UNOFFICIAL TAXI RANK ON R102 (NEAR WHITEHOUSE SHOPPING CENTRE) INTO R102, INTO STONEBRIDGE DRIVE, LEFT INTO RISEGATE DRIVE, ALONG RISEGATE DRIVE, RIGHT AGAIN INTO RISEGATE DRIVE LEFT INTO STONEBRIDGE DRIVE, RIGHT INTO PARKMEAD AVENUE, RIGHT INTO GREENBURY DRIVE, LEFT INTO TOWER ROAD, LEFT INTO CARDINAL ROAD, RIGHT INTO STONEBRIDGE DRIVE- (LEFT INTO ARCARA STREET, LEFT INTO SPIRE STREET), RIGHT INTO PHOENIX HIGHWAY (SPINE ROAD) RIGHT INTO R102, LEFT INTO KWAMASHU HIGHWAY (M25), INTO NORTH COAST ROAD INTO UMGENI ROAD- (INTO SOLDIERS WAY TAXI RANK OR INTO SOLDIERS WAY, RIGHT INTO PINE STREET, RIGHT INTO FIELD STREET, INTO SOLDIERS WAY TAXI RANK OR RIGHT LEOPOLD STREET, RIGHT INTO WARWICK AVENUE, LEFT INTO ETNA LANE, AND PROCEED TO CANONGATE ROAD/WARWICK AVENUE TAXI RANK). 1.2 FROM AN UNOFFICIAL TAXI RANK ON R102 (NEAR WHITEHOUSE SHOPPING CENTRE) ALONG THE INNER CIRCLE ROUTES INDICATED ABOVE, INTO PHOENIX HIGHWAY, RIGHT INTO R102, RIGHT INTO MOUNT MORIAH DRIVE, LEFT INTO SIMUNYE AVENUE, BACK RIGHT INTO MOUNT MORIAH DRIVE RIGHT INTO R102, LEFT INTO KWAMASHU HIGHWAY (M25), RIGHT INTO THE NATIONAL ROUTE (N2), ALONG THE N2, LEFT INTO AN ON-RAMP TO THE N3 ALONG THE N3, LEFT INTO OFF-RAMP TO THE BEREA ROAD NORTH OR PROCEED STRAIGHT ALONG N3, OLD DUTCH ROAD, INTO ALICE STREET- [RIGHT INTO MARKET ROAD, RIGHT INTO LEOPOLD STREET, RIGHT INTO WARWICK AVENUE, LEFT INTO ETNA LANE AND PROCEED TO CANONGATE ROAD/WARWICK AVENUE TAXI RANK OR ALONG ALICE STREET, RIGHT INTO SOLDIERS WAY, INTO SOLDIERS WAY INTO SOLDIERS WAY TAXI RANK OR PROCEED ALONG SOLDIERS WAY, RIGHT INTO PINE STREET, RIGHT INTO FIELD STREET, AND PROCEED TO SOLDIERS WAY TAXI RANK.		



transport

Department:
Transport
Province of KwaZulu-Natal

GAZETTE

LGKZNG15-2020-NOV

REGION: ALL

12.7	<p>2206SD2206RK00049011 - SOUTHGATE TO PINETOWN/WESTMEAD</p> <p>INWARD ROUTE</p> <p>2.1 FROM AN UNOFFICIAL TAXI RANK ON R102 (NEAR WHITEHOUSE SHOPPING CENTRE) ALONG R102, LEFT INTO GLEN ANIL STREET, RIGHT INTO OLD NORTH COAST ROAD, RIGHT INTO NORTH COAST ROAD, LEFT INTO AN-RAMP TO THE NATIONAL ROUTE (N2), ALONG THE N2, N3 LEFT INTO AN OFF-RAMP TO UNDERWOOD ROAD, RIGHT INTO UNDERWOOD ROAD, RIGHT INTO STAPLETON ROAD (M5), LEFT INTO OLD MAIN ROAD (M31), INTO RICHMOND ROAD (), RIGHT INTO ALEXANDER ROAD, LEFT INTO MOSS ROAD AND PROCEED TO WESTMEAD AREA DIRECT AND RETURN.</p> <p>2.2 FROM AN UNOFFICIAL RANK ON R102 (NEAR WHITEHOUSE SHOPPING CENTRE), INTO STONEBRIDGE DRIVE, LEFT INTO RISEGATE DRIVE, ALONG RISEGATE DRIVE AND RETURN TO RISEGATE TURNING RIGHT INTO RISEGATE DRIVE, LEFT INTO STONEBRIDGE DRIVE, RIGHT INTO PARKMEAD AVENUE, RIGHT INTO GREENBURY DRIVE, LEFT INTO TOWER ROAD, LEFT INTO CARDINAL ROAD, RIGHT INTO STONEBRIDGE DRIVE, LEFT INTO ACARA STREET, LEFT INTO SPINE STREET, RIGHT INTO PHOENIX HIGHWAY (SPINE ROAD), RIGHT INTO R102, AND PROCEED TO AN UNOFFICIAL TAXI RANK ON R102 (NEAR WHITEHOUSE SHOPPING CENTRE), AND CONTINUE TO PINETOWN USING ROUTE 2.1 ABOVE.</p> <p>2.3 FROM AN UNOFFICIAL RANK ON R102 (NEAR WHITEHOUSE SHOPPING CENTRE), INTO R102, RIGHT INTO MOUNT MORIAH DRIVE, LEFT INTO SIMUNYE AVENUE PICKING UP PASSENGERS IN MOUNT MORIAH, AND RETURN TO SIMUNYE AVENUE, RIGHT INTO MOUNT MORIAH DRIVE, RIGHT INTO THE PROVINCIAL ROAD (R102), ALONG R102, LEFT INTO KWAMASHU HIGHWAY (M25), RIGHT INTO ON-RAMP TO THE NATIONAL ROUTE (N2), LEFT UNDER THE BRIDGE AT SPAGHETTI JUNCTION JOINING THE N3, ALONG THE N3, LEFT INTO OFF-RAMP, TO UNDERWOOD ROAD AND PROCEED TO WESTMEAD AS IN 2.1 ABOVE.</p> <p>RETURN ROUTE.</p> <p>FROM THE STARTING POINT IN WESTMEAD, INTO MOSS ROAD, RIGHT INTO ALEXANDER ROAD, RIGHT INTO RICHMOND ROAD, LEFT INTO AN ON-RAMP INTO THE N3, ALONG THE N3, LEFT INTO AN ON-RAMP TO THE N2, ALONG THE N2, TURN LEFT ON AN OFF-RAMP TO KWAMASHU HIGHWAY (M25), ALONG THE M25, LEFT INTO AN OFF-RAMP TO THE PROVINCIAL ROAD (R102), RIGHT INTO R102, ALONG R102 AND PROCEED TO ANY OF THE ABOVE DESTINATIONS.</p>
12.8	<p>KZPRERC2734163 - SOUTHGATE TO INDUSTRIAL PARK.</p> <p>FROM UNOFFICIAL TAXI RANK OPPOSITE WHITE HOUSE SHOPPING CENTRE, INTO R102, RIGHT TO STONEBRIDGE, LEFT TO RISEGATE RIGHT TO RISEGATE, LEFT TO STONEBRIDGE, RIGHT TO PARK MEADE, RIGHT TO GREEN BURRY, LEFT TO TOWER ROAD, LEFT TO CARDINAL ROAD, RIGHT TO STONEBRIDGE DRIVE, LEFT TO ACARA STREET, LEFT TO RED BERRY DRIVE, BECOMES 1ST MAIN STREET, INTO RUSTON STREET, RIGHT TO RED BURRY, LEFT TO ROCKFORD, LEFT TO PHOENIX HIGHWAY, RIGHT TO R102, (CHRIS HANI DRIVE) RIGHT TO MOUNT MORIAH DRIVE, LEFT TO SIMUNYE ROAD, LEFT TO INDEPENDENCE SQUARE, INTO MELA STREET, LEFT TO MT MORIAH DRIVE, LEFT TO DOLOFIYA DRIVE, RIGHT TO IMBATHI WAY, LEFT TO UMKHABA ROAD, RIGHT TO IDOLOFIYA DRIVE, PICK UP AND SET DOWN PASSENGERS, LEFT TO VELABAHLEKE, PICK UP AND SET DOWN PASSENGERS, RIGHT TO UBUKHWEBEZANE ROAD, PICK UP AND SET DOWN PASSENGERS, RIGHT TO UMNUMZANE ROAD, PICK UP AND SET DOWN PASSENGERS LEFT TO IDOLOFIYA ROAD, PICK UP AND SET DOWN PASSENGERS, RIGHT TO R102, LEFT TO PHOENIX HIGHWAY, PICK UP PASSENGERS, LEFT TO ABERDARE DRIVE, RIGHT TO ABERDARE DRIVE, LEFT TO PREMIER PLACE, LEFT TO ABERDARE DRIVE, RIGHT TO PHOENIX HIGHWAY (SPINE ROAD), JOIN HILL HEAD DRIVE INTO WHITE HOUSE TAXI RANK.</p>
12.9	<p>KZPRERC2734212 - SOUTHGATE TO KWAMASHU STATION.</p> <p>FROM UNOFFICIAL TAXI RANK OPPOSITE WHITE HOUSE SHOPPING CENTRE, INTO R102, RIGHT TO STONEBRIDGE, LEFT TO RISEGATE RIGHT TO RISEGATE, LEFT TO STONEBRIDGE, RIGHT TO PARK MEADE, RIGHT TO GREEN BURRY, LEFT TO TOWER ROAD, LEFT TO CARDINAL ROAD, RIGHT TO STONEBRIDGE DRIVE, LEFT TO ACARA STREET LEFT TO RED BERRY DRIVE, BECOMES 1ST MAIN STREET, INTO RUSTON STREET, RIGHT TO RED BURRY, LEFT TO ROCKFORD, LEFT TO PHOENIX HIGHWAY, RIGHT TO R102, (CHRIS HANI DRIVE) RIGHT TO MOUNT MORIAH DRIVE, LEFT TO SIMUNYE ROAD, LEFT TO INDEPENDENCE SQUARE, INTO MELA STREET, LEFT TO MOUNT MORIAH DRIVE, LEFT TO DOLOFIYA DRIVE, RIGHT TO IMBATHI WAY, LEFT TO UMKHABA ROAD, RIGHT TO IDOLOFIYA DRIVE, LEFT TO VELABAHLEKE, RIGHT TO UBUKHWEBEZANE, RIGHT TO UMNUMZANE, LEFT TO DOLOFIYA ROAD, RIGHT TO MOUNT MORIAH DRIVE RIGHT TO MOUNT MORIAH DRIVE, INTO R102, RIGHT TO CHRIS HANI ROAD (OLD NORTH COAST ROAD), TO M25, CURNICK NDLOVU, LEFT TO MALANDELA ROAD, INTO KWAMASHU STATION TAXI RANK AND RETURN ON THE SAME ROUTE.</p> <p>ALTERNATIVE ROUTE.</p> <p>FROM CHRIS HANI ROAD (R102, INTO PROVINCIAL ROAD, BECOMING DUMISANE MAKHAYE ROAD, RIGHT TO QUEEN NANDI DRIVE, LEFT TO MALANDELA ROAD, INTO KWAMASHU STATION AND RETURN ON THE SAME ROUTE TO WHITEHOUSE TAXI RANK IN SOUTHGATE ON THE SAME ROUTE.</p>
12.10	<p>KZPRERC2734261 - SOUTHGATE TO ROADHOUSE.</p> <p>FROM UNOFFICIAL TAXI RANK OPPOSITE WHITE HOUSE SHOPPING CENTRE, INTO R102, RIGHT TO STONEBRIDGE, LEFT TO RISEGATE RIGHT TO RISEGATE, LEFT TO STONEBRIDGE, RIGHT TO PARK MEADE, RIGHT TO GREEN BURRY, LEFT TO TOWER ROAD, LEFT TO CARDINAL ROAD, RIGHT TO STONEBRIDGE DRIVE, LEFT TO ACARA STREET, LEFT TO RED BERRY DRIVE, BECOMES 1ST MAIN STREET, INTO RUSTON STREET, RIGHT TO RED BURRY, LEFT TO ROCKFORD, LEFT TO PHOENIX HIGHWAY, RIGHT TO R102, (CHRIS HANI DRIVE) RIGHT TO MOUNT MORIAH DRIVE, LEFT TO SIMUNYE ROAD, LEFT TO INDEPENDENCE SQUARE, INTO MELA STREET, LEFT TO MT MORIAH DRIVE, LEFT TO DOLOFIYA DRIVE, RIGHT TO IMBATHI WAY, LEFT TO UMKHABA ROAD, RIGHT TO IDOLOFIYA DRIVE, LEFT TO VELABAHLEKE RIGHT TO UBUKHWEBEZANE ROAD, RIGHT TO UMNUMZANE ROAD, LEFT TO DOLOFIYA ROAD, RIGHT TO MOUNT MORIAH DRIVE INTO R102, LEFT TO OLD NORTH COAST ROAD, LEFT TO CHRIS HANI ROAD, RIGHT TO SEACOW LAKE ROAD BECOMING, INANDA ROAD, LEFT TO WILLOW FIELD ROAD, RIGHT TO ASHFIELD ROAD, RIGHT TO PALMFIELD ROAD, RIGHT TO INANDA ROAD, INTO NORTH COAST ROAD, RIGHT TO R102, INTO WHITEHOUSE TAXI RANK.</p>
12.11	<p>KZPRERC2734310 - SOUTHGATE TO PINETOWN.</p> <p>FROM UNOFFICIAL TAXI RANK OPPOSITE WHITE HOUSE SHOPPING CENTRE, INTO R102, RIGHT TO STONEBRIDGE, LEFT TO RISEGATE RIGHT TO RISEGATE, LEFT TO STONEBRIDGE, RIGHT TO PARK MEADE, RIGHT TO GREEN BURRY, LEFT TO TOWER ROAD, LEFT TO CARDINAL ROAD, RIGHT TO STONEBRIDGE DRIVE, LEFT TO ACARA STREET, LEFT TO RED BERRY DRIVE, BECOMES 1ST MAIN STREET, INTO RUSTON STREET, RIGHT TO RED BURRY, LEFT TO ROCKFORD, LEFT TO PHOENIX HIGHWAY, RIGHT TO R102, (CHRIS HANI DRIVE) RIGHT TO MOUNT MORIAH DRIVE, LEFT TO SIMUNYE ROAD, LEFT TO INDEPENDENCE SQUARE, INTO MELA STREET, LEFT TO MOUNT MORIAH DRIVE, LEFT TO DOLOFIYA DRIVE, RIGHT TO MOUNT MORIAH DRIVE, RIGHT TO R102, PROCEED TO PROVINCIAL ROAD, INTO DUMISANE MAKHAYE DRIVE, INTO DUNKELMAN ROAD, RIGHT TO SHEPSTONE ROAD, (QASHANA KHUZWAYO ROAD), INTO BEVISS ROAD, RIGHT TO OLD MAIN ROAD, (JOSIAH GUMEDE ROAD), LEFT TO MOODIE STREET, RIGHT TO HILL STREET TAXI RANK AND RETURN ON THE SAME ROUTE TO SOUTHGATE.</p>
12.12	<p>KZPRERC2734359 - SOUTHGATE TO GLEN ANIL.</p> <p>FROM UNOFFICIAL TAXI RANK OPPOSITE WHITE HOUSE SHOPPING CENTRE, INTO R102, RIGHT TO STONEBRIDGE, LEFT TO RISEGATE RIGHT TO RISEGATE, LEFT TO STONEBRIDGE, RIGHT TO PARK MEADE, RIGHT TO GREEN BURRY, LEFT TO TOWER ROAD, LEFT TO CARDINAL ROAD, RIGHT TO STONEBRIDGE DRIVE, LEFT TO ACARA STREET LEFT TO RED BERRY DRIVE, BECOMES 1ST MAIN STREET, INTO RUSTON STREET, RIGHT TO RED BURRY, LEFT TO ROCKFORD, LEFT TO PHOENIX HIGHWAY, RIGHT TO R102, (CHRIS HANI DRIVE) RIGHT TO MOUNT MORIAH DRIVE, LEFT TO SIMUNYE ROAD, LEFT TO INDEPENDENCE SQUARE, INTO MELA STREET, LEFT TO MOUNT MORIAH DRIVE, LEFT TO DOLOFIYA DRIVE, RIGHT TO IMBATHI WAY, LEFT TO UMKHABA ROAD, RIGHT TO DOLOFIYA DRIVE, LEFT TO VELABAHLEKE, RIGHT TO UBUKHWEBEZANE, RIGHT TO UMNUMZANE, LEFT TO DOLOFIYA ROAD, RIGHT TO MOUNT MORIAH DRIVE INTO R102, RIGHT TO CHRIS HANI ROAD (OLD NORTH COAST ROAD), PICK UP AND SET DOWN PASSENGERS, RETURN ON OLD NORTH COAST ROAD INTO R102 TO UNOFFICIAL TAXI RANK OPPOSITE WHITEHOUSE SHOPPING CENTRE.</p>



transport

Department:
Transport
Province of KwaZulu-Natal

GAZETTE

LGKZNG15-2020-NOV

REGION: ALL

1) Application Number: APP0125493	2) Gazette Number: LGKZNG15-2020-NOV
3) Applicant: ZC NGCOBO ID NO. 5702026158085 Association: UMGABABA SUBURB TAXI OWNERS ASSOCIATION	4) Applicant Address: C4154 STREET 10147 ILOVU TOWNSHIP AMANZIMTOTI 4125
5) Existing Licence Holder: NOT APPLICABLE ID NO. NOT APPLICABLE	6) Existing Licence Holder Address: NOT APPLICABLE
7) Type of application: NEW OPERATING LICENCE	8) Operating Licence Number: NOTAVAILABLE
9) Vehicle Type: MINIBUS	10) 1 X 15 (SEATED) + 0 (STANDING)
11) Region: NINGIZMU 1	
12.1	2206LS2206LS00054809 - CHARTER SERVICE FROM UMGABABA TAXI RANK TO POINT WITHIN THE PROVINCE OF KZN ONLY. NO PICKING UP OR SETTING DOWN OF PASSENGERS EN ROUTES.
12.2	2206LS2206QO00190582 - UMGABABA TO GALLERIA. FROM TAXI RANK AT UMGABABA RAILWAY STATION, TURN RIGHT R102, PROCEED ON R102 NORTHBOUND TO TURN LEFT P578 PICK AND DROP R102/KINGSWAY ROAD PROCEED TURN LEFT TO ROAD R141 MOSS KOLNIK DR TURN RIGHT TO GALLERIA TAXI RANK AND RETURN.
12.3	2209WC2206LS00054807 - ILFRACOMBE TO DURBAN ILFRACOMBE STATION ON R102 PICK AND DROP, TURN RIGHT A83312 PICK AND DROP, TURN AROUND ON A8331 PICK AND DROP, TURN LEFT R102, PROCEED NORTHBOUND PICK AND DROP, EITHER TURN LEFT ON P97 OR TURN LEFT ON D1062 PICK AND DROP, TURN RIGHT P197 PICK AND DROP, TURN LEFT P728 PICK AND DROP, TURN AROUND AT AFRICA CHURCH PICK AND DROP, TURN LEFT P197 PICK AND DROP, TURN RIGHT P578 PICK AND DROP, TURN RIGHT R102, TURN AROUND AT UMGABABA STATION PICK AND DROP, TURN LEFT P578 PICK AND DROP PROCEED R102 NORTHBOUND PICK AND DROP, TURN LEFT P578 PICK AND DROP, TURN RIGHT N2, TURN LEFT ADAMS ROAD, TURN RIGHT R102/ KINGSWAY ROAD AND PICK AND DROP, BECOMING PROSPECTON ROAD, TURN LEFT OLD MAIN ROAD, TURN RIGHT ALEXANDRA AVENUE, TURN AROUND AT THE ISIPINGO TAXI RANK ON ALEXANDRA AVENUE, TURN LEFT OLD MAIN ROAD, TURN AROUND AT THE ISIPINGO TAXI RANK ON ALEXANDRA AVENUE, TURN LEFT OLD MAIN ROAD, TURN RIGHT R102, TURN LEFT TO N2, TURN LEFT M4/ ALBERT LUTHULI HIGHWAY, TURN LEFT MOORE ROAD, TURN RIGHT WARWICK AVENUE OFF LOADING, TURN RIGHT WEST STREET, RIGHT INTO BROAD STREET, RIGHT INTO SMITH STREET, TURN RIGHT INTO RUSSELL STREET, TURN LEFT AT ALEXANDRA STREET, LEFT M4 AND RETURN ON THE SAME ROUTE AS THE FORWARD TRIP.
12.4	2209WC2209WC00054805 - ISIPINGO TO UMKOMAAS FROM ISIPINGO 'C' RANK ALEXANDER AVENUE, TURN LEFT THOMAS LANE, TURN RIGHT CHURCH LANE, TURN LEFT OLD MAIN ROAD, TURN RIGHT TO PROSPECTON ROAD, ON PROSPECTON EITHER TURN RIGHT N2, LEFT ADAMS ROAD, RIGHT KINGSWAY ROAD, OR PROCEED ALONG PROSPECTON ROAD BECOMING KINGSWAY ROAD/ R102, PICK AND DROP AT AMANZIMTOTI RAILWAY STATION, PROCEED ALONG R102 AND DROP AT WINKELSPRUIT, LEFT INTO UMGABABA RAILWAY STATION, PICK AND DROP, RETURN BACK TO R102, PROCEED ALONG R102, PROCEED ALONG R102 SOUTHBOUND, TURN RIGHT P578 PICK AND DROP, TURN LEFT P197 PICK AND DROP, TURN RIGHT P728, PICK AND DROP ON P197 EITHER TURN LEFT ON D1062 OR TURN RIGHT P97 PICK AND DROP ALONG BOTH ROADS AND TURN RIGHT R102, PROCEED ALONG R102 PASS ILFRACOMBE RAILWAY STATION PICK AND DROP, TURN RIGHT A83303, TURN RIGHT A83307, TURN LEFT A8327, TURN AROUND ON A83272, TURN RIGHT R102, TURN LEFT MOODIE STREET, TURN LEFT BARROW STREET, TURN RIGHT HARVEY STREET, TURN RIGHT BISSET STREET, TURN PATTERSON STREET AND RANK OUTSIDE BRIAN SUPERMARKET AND RETURN BACK ON SAME ROUTE.
12.5	2209WC2209WC00054806 - UMGABABA TO ISIPINGO. FROM TAXI RANK AT UMGABABA RAILWAY STATION, TURN RIGHT R102, PROCEED ON R102 NORTHBOUND PICK AND DROP, TURN LEFT P578 PICK AND DROP, TURN RIGHT N2, TURN LEFT ADAMS ROAD, TURN RIGHT R102 / KINGSWAY ROAD NORTHBOUND PICK AND DROP, TURN RIGHT ALEXANDRA AVENUE TO ISIPINGO C RANK AND RETURN BACK ON THE SAME ROUTE. OR. PROCEED ON R102 PICK AND DROP, PASS KARRIDENE STATION PICK AND DROP, TURN RIGHT ARAUCARIA ROAD PICK AND DROP, TURN AROUND AT KINGSBURGH CENTRE PICK AND DROP, PROCEED ON R102 NORTHBOUND, PASS WARNER BEACH PICK AND DROP, PASS DOONDSIDE STATION PICK AND DROP, PASS AMANZIMTOTI STATION PICK AND DROP, BECOMING PROSPECTON ROAD PICK AND DROP, TURN LEFT OLD MAIN ROAD, TURN RIGHT ALEXANDRA AVENUE AND ISIPINGO C RANK AND RETURN ON THE SAME ROUTE.



transport

Department:
Transport
Province of KwaZulu-Natal

GAZETTE

LGKZNG15-2020-NOV

REGION: ALL

1) Application Number: APP0125494	2) Gazette Number: LGKZNG15-2020-NOV
3) Applicant: ZC NGCOBO ID NO. 5702026158085 Association: UMGABABA SUBURB TAXI OWNERS ASSOCIATION	4) Applicant Address: C4154 STREET 10147 ILOVU TOWNSHIP AMANZIMTOTI 4125
5) Existing Licence Holder: NOT APPLICABLE ID NO. NOT APPLICABLE	6) Existing Licence Holder Address: NOT APPLICABLE
7) Type of application: NEW OPERATING LICENCE	8) Operating Licence Number: NOTAVAILABLE
9) Vehicle Type: MINIBUS	10) 1 X 15 (SEATED) + 0 (STANDING)
11) Region: NINGIZMU 1	
12.1	2206LS2206LS00054809 - CHARTER SERVICE FROM UMGABABA TAXI RANK TO POINT WITHIN THE PROVINCE OF KZN ONLY. NO PICKING UP OR SETTING DOWN OF PASSENGERS EN ROUTES.
12.2	2206LS2206QO00190582 - UMGABABA TO GALLERIA. FROM TAXI RANK AT UMGABABA RAILWAY STATION, TURN RIGHT R102, PROCEED ON R102 NORTHBOUND TO TURN LEFT P578 PICK AND DROP R102/KINGSWAY ROAD PROCEED TURN LEFT TO ROAD R141 MOSS KOLNIK DR TURN RIGHT TO GALERIA TAXI RANK AND RETURN.
12.3	2209WC2206LS00054807 - ILFRACOMBE TO DURBAN ILFRACOMBE STATION ON R102 PICK AND DROP, TURN RIGHT A83312 PICK AND DROP, TURN AROUND ON A8331 PICK AND DROP, TURN LEFT R102, PROCEED NORTHBOUND PICK AND DROP, EITHER TURN LEFT ON P97 OR TURN LEFT ON D1062 PICK AND DROP, TURN RIGHT P197 PICK AND DROP, TURN LEFT P728 PICK AND DROP, TURN AROUND AT AFRICA CHURCH PICK AND DROP, TURN LEFT P197 PICK AND DROP, TURN RIGHT P578 PICK AND DROP, TURN RIGHT R102, TURN AROUND AT UMGABABA STATION PICK AND DROP, TURN LEFT P578 PICK AND DROP PROCEED R102 NORTHBOUND PICK AND DROP, TURN LEFT P578 PICK AND DROP, TURN RIGHT N2, TURN LEFT ADAMS ROAD, TURN RIGHT R102/ KINGSWAY ROAD AND PICK AND DROP, BECOMING PROSPECTON ROAD, TURN LEFT OLD MAIN ROAD, TURN RIGHT ALEXANDRA AVENUE, TURN AROUND AT THE ISIPINGO TAXI RANK ON ALEXANDRA AVENUE, TURN LEFT OLD MAIN ROAD, TURN AROUND AT THE ISIPINGO TAXI RANK ON ALEXANDRA AVENUE, TURN LEFT OLD MAIN ROAD, TURN RIGHT R102, TURN LEFT TO N2, TURN LEFT M4/ ALBERT LUTHULI HIGHWAY, TURN LEFT MOORE ROAD, TURN RIGHT WARWICK AVENUE OFF LOADING, TURN RIGHT WEST STREET, RIGHT INTO BROAD STREET, RIGHT INTO SMITH STREET, TURN RIGHT INTO RUSSELL STREET, TURN LEFT AT ALEXANDRA STREET, LEFT M4 AND RETURN ON THE SAME ROUTE AS THE FORWARD TRIP.
12.4	2209WC2209WC00054805 - ISIPINGO TO UMKOMAAS FROM ISIPINGO 'C' RANK ALEXANDER AVENUE, TURN LEFT THOMAS LANE, TURN RIGHT CHURCH LANE, TURN LEFT OLD MAIN ROAD, TURN RIGHT TO PROSPECTON ROAD, ON PROSPECTON EITHER TURN RIGHT N2, LEFT ADAMS ROAD, RIGHT KINGSWAY ROAD, OR PROCEED ALONG PROSPECTON ROAD BECOMING KINGSWAY ROAD/ R102, PICK AND DROP AT AMANZIMTOTI RAILWAY STATION, PROCEED ALONG R102 AND DROP AT WINKELSPRUIT, LEFT INTO UMGABABA RAILWAY STATION, PICK AND DROP, RETURN BACK TO R102, PROCEED ALONG R102, PROCEED ALONG R102 SOUTHBOUND, TURN RIGHT P578 PICK AND DROP, TURN LEFT P197 PICK AND DROP, TURN RIGHT P728, PICK AND DROP ON P197 EITHER TURN LEFT ON D1062 OR TURN RIGHT P97 PICK AND DROP ALONG BOTH ROADS AND TURN RIGHT R102, PROCEED ALONG R102 PASS ILFRACOMBE RAILWAY STATION PICK AND DROP, TURN RIGHT A83303, TURN RIGHT A83307, TURN LEFT A8327, TURN AROUND ON A83272, TURN RIGHT R102, TURN LEFT MOODIE STREET, TURN LEFT BARROW STREET, TURN RIGHT HARVEY STREET, TURN RIGHT BISSET STREET, TURN PATTERSON STREET AND RANK OUTSIDE BRIAN SUPERMARKET AND RETURN BACK ON SAME ROUTE.
12.5	2209WC2209WC00054806 - UMGABABA TO ISIPINGO. FROM TAXI RANK AT UMGABABA RAILWAY STATION, TURN RIGHT R102, PROCEED ON R102 NORTHBOUND PICK AND DROP, TURN LEFT P578 PICK AND DROP, TURN RIGHT N2, TURN LEFT ADAMS ROAD, TURN RIGHT R102 / KINGSWAY ROAD NORTHBOUND PICK AND DROP, TURN RIGHT ALEXANDRA AVENUE TO ISIPINGO C RANK AND RETURN BACK ON THE SAME ROUTE. OR. PROCEED ON R102 PICK AND DROP, PASS KARRIDENE STATION PICK AND DROP, TURN RIGHT ARAUCARIA ROAD PICK AND DROP, TURN AROUND AT KINGSBURGH CENTRE PICK AND DROP, PROCEED ON R102 NORTHBOUND, PASS WARNER BEACH PICK AND DROP, PASS DOONSIDE STATION PICK AND DROP, PASS AMANZIMTOTI STATION PICK AND DROP, BECOMING PROSPECTON ROAD PICK AND DROP, TURN LEFT OLD MAIN ROAD, TURN RIGHT ALEXANDRA AVENUE AND ISIPINGO C RANK AND RETURN ON THE SAME ROUTE.



transport

Department:
Transport
Province of KwaZulu-Natal

GAZETTE

LGKZNG15-2020-NOV

REGION: ALL

1) Application Number: APP0125514	2) Gazette Number: LGKZNG15-2020-NOV
3) Applicant: KJ NGCOBO ID NO. 6102055807083 Association: NOT AVAILABLE	4) Applicant Address: PO BOX 513 MAHLABATHINI 3838
5) Existing Licence Holder: NOT APPLICABLE ID NO. NOT APPLICABLE	6) Existing Licence Holder Address: NOT APPLICABLE
7) Type of application: NEW OPERATING LICENCE	8) Operating Licence Number: 1321059
9) Vehicle Type: MOTORCAR	10) 1 X 4 (SEATED) + 0 (STANDING)
11) Region: ZULULAND	
12.1	KZPRERC2828488 - FROM ULUNDI PLAZA AT THE MAGISTERIAL DISTRICT OF ZULULAND TO POINTS WITHIN A RADIUS OF 50 (FIFTY) KILOMETERS AND RETURN. CHARTER SERVICE: CHARTER SERVICES WITHIN THE PROVINCE OF KWAZULU/NATAL AND RETURN.



transport

Department:
Transport
Province of KwaZulu-Natal

GAZETTE

LGKZNG15-2020-NOV

REGION: ALL

1) Application Number: APP0125547	2) Gazette Number: LGKZNG15-2020-NOV
3) Applicant: BB MAKHANYA ID NO. 6606015389081 Association: ILLOVU ADAMS TAXI ASSOCIATION	4) Applicant Address: 20 ROBINHOOD ROAD AMANZIMTOTI 4126
5) Existing Licence Holder: NOT APPLICABLE ID NO. NOT APPLICABLE	6) Existing Licence Holder Address: NOT APPLICABLE
7) Type of application: NEW OPERATING LICENCE	8) Operating Licence Number: NOTAVAILABLE
9) Vehicle Type: MINIBUS	10) 1 X 15 (SEATED) + 0 (STANDING)
11) Region: NINGIZMU 1	
12.1	2209WC2206LS00053543 - ILLOVU TOWNSHIP TO DURBAN. FROM APPROVED TAXI RANK SITUATED AT RAINBOW PARK ILLOVU TOWNSHIP SITUATED ALONG R603 PASS ILLOVU PROJECT MUNICIPALITY OFFICES, TURN LEFT INTO ROAD 1045, AND TURN LEFT INTO R603. TURN RIGHT INTO D995(SHELENI ROAD), PASS OLD AGRICULTURAL OFFICES, TURN LEFT INTO M37 AND FIND MOSS KOLNIK ROAD ALONG THE SAME ROAD. TURN LEFT INTO N2 FREEWAY TURN LEFT INTO M4 (NORTH BOUND), TURN LEFT INTO MOORE ROAD TURN RIGHT INTO WARWICK AVENUE RIGHT INTO WEST STREET RIGHT INTO BROAD STREET AND RIGHT INTO SMITH STREET TURN RIGHT INTO RUSSEL STREET, TURN LEFT INTO ALEXANDRA STREET WHERE ADAMS TAXI RANK IS SITUATED AND RETURN. (NO PICKING UP OF PASSENGERS ON WEST STREET).
12.2	2209WC2206LS00053549 - ILLOVO TOWNSHIP TO PROSPECTION FROM APPROVED TAXI RANK SITUATED AT RAINBOW PARK ILLOVU TOWNSHIP, ALONG R603 TURN LEFT INTO ROAD 10570 AND CROSS ILLOVU 7 (GRAVEL ROAD) AND TURN LEFT INTO ROAD 10160 AND TURN RIGHT INTO R603 PASS KWA SHOZI STORE TURN RIGHT INTO M37, PASS SHALENI ROAD (D995) PASS WOODHOUSE STORE INTO MOSS KOLNIK ROAD, CROSS N2 BRIDGE AND TURN LEFT INTO KINGSWAY ROAD, PASS KINGSWAY HOSPITAL AND CROSS UMBONGITWINI RIVER AND FIND PROSPECTION ROAD PASS HOME AFFAIRS OFFICES ON THE LEFT HAND SIDE CROSS THE ROBOTS AT THE CROSS SECTION OF JOINER ROAD AND PROSPECTION ROAD, TURN RIGHT INTO EAST THE AVE, PASS CALTEX GARAGE ON THE LEFT HAND SIDE AND TURN RIGHT INTO JOINER ROAD SURROUNDING TOYOTA MANUFACTURING COUNTRY AND TURN LEFT INTO PROSPECTION ROAD AND TURN RIGHT INTO AN APPROVED TAXI RANK NEAR HOME AFFAIRS OFFICES AND RETURN
12.3	2209WC2206Q00053548 - ILLOVO TOWNSHIP TO AMANZIMTOTI. FROM APPROVED TAXI RANK AT RAINBOW PARK SITUATED ALONG R603 IN ILLOVU TOWNSHIP, TURN LEFT INTO ROAD 10570 AND CROSS ILLOVO 7 ROAD AND TURN RIGHT INTO 10080 AND CONTINUE INTO ROAD 83803 AND UNNAMED GRAVEL ROAD AND TURN RIGHT INTO SEADONE ROAD PASS BHEKULWANDLE RESERVE AND TURN LEFT INTO SCHOOL ROAD, CROSS N2 FREEWAY BRIDGE AND LEFT INTO KINGSWAY ROAD AND TURN RIGHT INTO AN APPROVED TAXI RANK IN AMANZIMTOTI NEAR RAILWAY STATION AND RETURN.
12.4	2209WC2209WC00053545 - ILLOVO TOWNSHIP - ISIPINGO FROM ILLOVU TAXI RANK SITUATED AT RAINBOW PARK IN ILLOVU TOWNSHIP ALONG R603, TURN LEFT INTO ROAD 10570 AND CROSS ILLOVU 7 (GRAVEL ROAD) AND TURN LEFT INTO 10163 AND TURN RIGHT INTO R603 AND TURN RIGHT INTO 10080 AND TURN LEFT INTO 10070 AND TURN RIGHT INTO M37, PASS SHALENI ROAD (D995) AND PASS WOODHOUSE STORE. TURN LEFT INTO MASON ROAD, TURN RIGHT INTO OLD SOUTH COAST ROAD, PASS KWA MBONGWA STORES, CROSS UMBONGITWINI BRIDGE AND CROSS ROBOTS AND THE INTERSECTION OF M35 AND OLD SOUTH COAST ROAD, CROSS THE ROBOTS AT PLAT DRIVE AND OLD SOUTH COAST ROAD AND TURN LEFT AT THE ROBOTS AT PARDY ROAD AND TURN RIGHT INTO HILLVIEW ROAD AND TURN LEFT INTO HILLVIEW PLACE WHERE AN APPROVED TAXI IS SITUATED AND RETURN.
12.5	2209WC2209WC00053550 - ILLOVO TOWNSHIP TO WINKLESPRUIT FROM APPROVED TAXI RANK SITUATED AT RAINBOW PARK IN ILLOVU TOWNSHIP ALONG R603 TURN LEFT INTO THE ROAD 10570 AND CROSS ILLOVU 7 (GRAVEL ROAD) AND TURN LEFT INTO ROAD 10163 AND TURN RIGHT INTO R603 AND TURN RIGHT INTO 10080 AND TURN LEFT INTO R603, PASS ILLOVU TOWNSHIP MUNICIPALITY OFFICES ON THE RIGHT HAND SIDE, PASS ENGEN GARAGE ON THE RIGHT HAND SIDE, PASS WINKLESPRUIT TESTING GROUNDS ON THE LEFT HAND SIDE AND TURN RIGHT INTO KINGSWAY ROAD ON THE ROBOTS, AND TURN RIGHT INTO AN APPROVED TAXI RANK OPPOSITE PICK 'N PAY SHOPPING CENTRE AND RETURN.
12.6	2209WC2209WC00053551 - ILLOVU TOWNSHIP TO UMBUMBULU FROM APPROVED TAXI RANK IN ILLOVU TOWNSHIP PASS KWASHOZI STORE, PASS ADAM DIPPING TANK, PASS UMPUSHENI TRADING STORE PASS SBUSISIWE HIGH SCHOOL, AND TURN RIGHT INTO P725 ROAD LEADING INTO UMBUMBULU RANK AND RETURN.



transport

Department:
Transport
Province of KwaZulu-Natal

GAZETTE

LGKZNG15-2020-NOV

REGION: ALL

1) Application Number: APP0125571	2) Gazette Number: LGKZNG15-2020-NOV
3) Applicant: DP MKIZE ID NO. 6208205570081 Association: BHEKITHEMBA TAXI ASSOCIATION	4) Applicant Address: 49 JACARANDA CRESCENT ISIPINGO HILLS DURBAN 4133
5) Existing Licence Holder: NOT APPLICABLE ID NO. NOT APPLICABLE	6) Existing Licence Holder Address: NOT APPLICABLE
7) Type of application: NEW OPERATING LICENCE	8) Operating Licence Number: NOTAVAILABLE
9) Vehicle Type: MINIBUS	10) 1 X 13 (SEATED) + 0 (STANDING)
11) Region: NINGIZMU 2	
12.1	<p>2202IR2202IR00049177 - CONDITIONS - BHEKITHEMBA TAXI ASSOCIATION</p> <p>1. PASSENGERS MAY BE PICKED UP AND / OR SET DOWN ONLY AT DESIGNATED TAXI RANKS OR TAXI STOPS, WHICH WILL EXCLUDE BUS STOPS.</p> <p>2. ENTRY OR RANKING ON PRIVATE PROPERTY IS NOT PERMITTED WITHOUT THE WRITTEN PERMISSION OF THE LANDLORD, A COPY OF WHICH MUST BE SUPPLIED TO THE BOARD</p> <p>3. WITHOUT HAVING ENTERED INTO AN AGREEMENT WITH OTHER OPERATORS ON A COMMON ROUTE, AS CONTEMPLATED IN SECTION 88(2)(B) OF ACT 22 OF 2000, THE PICKING UP AND SETTING DOWN OF PASSENGERS ON SUCH ROUTE IS NOT PERMITTED, A COPY OF SUCH AN AGREEMENT MUST BE SUPPLIED TO THE BOARD</p> <p>4. AT RANKS, WHETHER ON STREET OR OFF-STREET, ONLY THE TAXIS THAT CAN BE ACCOMMODATED IN THE DEMARCATED AREA MAY OCCUPY THE RANK, EXCESS VEHICLES MUST HOLD ELSEWHERE AT DESIGNATED HOLDING AREAS</p> <p>5. RANK PERMITS OR LETTERS OF AUTHORITY MUST BE PRODUCED IN RESPECT OF ALL RANKS IN MUNICIPALITY ARREARS, IN PARTICULAR MAJOR TOWN AND CITIES.</p> <p>6. THE ALLOCATION OF ANY ROUTE OR PORTION OF A ROUTE IS SUBJECT TO THE CONDITION THAT IT HAS BEEN APPROVED AND ALLOCATED IN GOOD FAITH AND THAT SUCH ROUTE WILL BE INVALID SHOULD IT TRANSPIRE THAT THE ROUTE PORTION THEREOF WILL, OR HAS CAUSED CONFLICT DUE TO IT HAVING BEEN APPROVED BASED ON INCORRECT OR FALSE INFORMATION SUPPLIED TO THE BOARD OR AS RESULT OF AN ERROR. IN SUCH INSTANCE THE OPERATING LICENSE MUST BE RETURNED TO THE BOARD FOR CORRECTION.</p> <p>7. THE VEHICLE MUST BE COVERED BY MOTOR VEHICLE INSURANCE AS WELL AS PERSONAL LIABILITY INSURANCE.</p>
12.2	<p>2206PX2209WC00049169 - SECTION CC TO ISIPINGO / PROSPECTON</p> <p>FROM CC SECTION TAXI RANK INTO SOUTH SPINAL ROAD, LEFT INTO 2104, LEFT INTO 2103 AND PROCEED TO M.R. 60 AND TURN LEFT INTO AND ALONG UMBUMBULU ROAD (M 35) AND PROCEED TO ISIPINGO OR PROSPECTON AS PER ROUTES 6.1 OR 6.2 AND RETURN ALONG THE SAME ROUTE IN REVERSE.</p>
12.3	<p>2206PY238V1A00049170 - UMLAZI SECTIONAA TO ISIPINGO / PROSPECTON</p> <p>FROM AA SECTION TAXI RANK INTO DINIZULU GROOVE, RIGHT INTO BHUBESI LANE, RIGHT INTO DINGANE AVENUE, RIGHT INTO NGWENYA GROOVE, LEFT INTO BOYI SIMELANE AVENUE, LEFT INTO MPONGELE LANE AND PROCEED TO SIMELANE DRIVE. ENTER SOUTH SPINAL ROAD, LEFT INTO 2104, LEFT INTO 2103 TO MR 60 AND LEFT INTO UMBUMBULU ROAD (M 35) AND PROCEED AS PER ROUTE NO 1.</p>
12.4	<p>2206QB2209WC00049173 - UMLAZI SECTIONZ TO PROSPECTON</p> <p>TO PROSPECTON PROCEED FROM M 35, LEFT INTO OLD MAIN ROAD, RIGHT INTO JEFFELS ROAD, INTO JOINER ROAD AND PROCEED INTO PROSPECTON ROAD RIGHT INTO AVENUE EAST, RETURN AND TURN RIGHT INTO PROSPECTON ROAD AND PROCEED, LEFT INTO WILCOX ROAD, INTO JEFFELS ROAD AND PROCEED INTO OLD MAIN ROAD AND PROCEED TO UMLAZI AS PER THE FORWARD ROUTE IN REVERSE.</p>
12.5	<p>2206QB2209WC00049174 - UMLAZI SECTIONZ TO DURBAN.</p> <p>FROM ABOVE SECTIONS AND GOES TO M35 WITH THE FOLLOWING ROUTES 2103 AND M.R 60 TURN LEFT PF OLD MAIN ROAD ENTERED TO JEFFELS ROAD CONTINUE TO WILCOX ROAD TURN RIGHT OF PROSPECTION ROAD TURN LEFT OF N2 CONTINUE TO M4 (INKOSI ALBERT LUTHULI), GOES LEFT OF MOORE ROAD TURN RIGHT OF WARWICK AVENUE GOES TO THE RANK AT CITY MARKET ENTER WITH RIGHT OF WEST STREET ALIGHT ONLY, TURN WITH LEFT OF FIELD STREET ENTER WITH RIGHT OF VICTORIA STREET ENTER TO QUEEN STREET AT THE RANK (RANK 104).</p> <p>TO QUEEN STREET TAXI RANK, RIGHT OF ALBERT STREET, LEFT OF LEOPOLD STREET, LEFT OF MARKET ROAD INTO WILLIAMS/ SYDNEY ROAD, UMBILO ROAD / SARMA ROAD, EDWIN SWALES, RIGHT OF SOUTH COAST ROAD, LEFT OF HIMALAYAS ROAD, RIGHT OF M14 INTO N2 CONTINUE WITH THE ABOVE ROUTE WHICH GOES TO UMLAZI.</p> <p>IN M4 (INKOSI ALBERT LUTHULI) TURN RIGHT OF WEST STREET, TURN LEFT OF RUSSELS STREET, TURN RIGHT TO VICTORIA STREET, AND TURN RIGHT WITHQUEEN STRET AND GO TO RANK AT QUEEN STREET OR GOES TO QUEEN STREET AND TURN LEFT OF GREY STREET AND TURN RIGHT OF PINE STREET, WE TURN TO LEFT CONTINUE WITH DEVIS LANE IN THE RANK.</p> <p>FROM QUEEN STREET TAXI RANK TURN LEFT OF GREY STREET CONTINUE TO BROAD STREET TURN RIGHT OF SMITH STREET CONTINUED TO M14, AND CONTINUED TO N2 AND TURN LEFT TO PROSPECTION OFF RAMP ENTER WITH RIGHT OF PROSPECTON ROAD, CONTINUE WITH LEFT OF WILCOX ROAD, AND JOIN JEFFELS ROAD ENTER TO OLD MAIN ROAD,</p> <p>AND TURN RIGHT OF UMBUMBULULU ROAD (M35) AND GOES TO UMLAZI. IF WE START AT DEVIS LANE TAXI RANK WE TURN LEFT AND GOES TO SAVILLE STREET TURN RIGHT OF BROAD STREET AND WE RETURN BACK AS WE MENTIONED ABOVE.</p>
12.6	<p>2206QF2209WC00049171 - UMLAZI SECTIONAA TO ISIPINGO</p> <p>FROM M 35, LEFT INTO OLD MAIN ROAD, LEFT INTO ALEXANDRA AVENUE, RIGHT INTO THOMAS AVENUE AND PROCEED TO ISIPINGO TAXI RANK C AND RETURN ALONG THE SAME ROUTE IN REVERSE.</p>



transport

Department:
Transport
Province of KwaZulu-Natal

GAZETTE

LGKZNG15-2020-NOV

REGION: ALL

12.7	<p>238V1A2001AE00049175 - CONDITIONS</p> <ol style="list-style-type: none"> 1. PASSENGERS MAY BE PICKED UP AND/OR SET DOWN ONLY AT DESIGNATED TAXI RANKS OR TAXI STOPS, WHICH WILL EXCLUDE BUS STOPS. 2. ENTRY OR RANKING ON PRIVATE PROPERTY IS NOT PERMITTED WITHOUT THE WRITTEN PERMISSION OF THE LANDLORD, A COPY OF WHICH MUST BE SUPPLIED TO THE BOARD. 3. WITHOUT HAVING ENTERED INTO AN AGREEMENT WITH OTHER OPERATORS ON A COMMON ROUTE, AS CONTEMPLATED IN SECTION 88(2)(B) OF ACT 22 OF 2000, THE PICKING UP AND SETTING DOWN OF PASSENGERS ON SUCH ROUTE IS NOT PERMITTED. A COPY OF SUCH AN AGREEMENT MUST BE SUPPLIED TO THE BOARD. 4. AT RANKS, WHETHER ON STREET OR OFF STREET, ONLY THE TAXIS THAT CAN BE ACCOMMODATED IN THE DEMARCATED AREA MAY OCCUPY THE RANK, EXCESS VEHICLES MUST HOLD ELSEWHERE AT DESIGNATED HOLDING AREAS. 5. RANK PERMITS OR LETTERS OF AUTHORITY MUST BE PRODUCED IN RESPECT OF ALL RANKS IN MUNICIPAL AREAS, IN PARTICULAR MAJOR TOWNS AND CITIES AND IN PARTICULAR INTER-PROVINCIAL DESTINATIONS. 6. THE ALLOCATION OF ANY ROUTE OR PORTION OF A ROUTE IS SUBJECT TO THE CONDITION THAT IT HAS BEEN APPROVED AND ALLOCATED IN GOOD FAITH AND THAT SUCH ROUTE WILL BE INVALID SHOULD IT TRANSPIRE THAT THE ROUTE OR PORTION THEREOF WILL, OR HAS CAUSED CONFLICT DUE TO IT HAVING BEEN APPROVED BASED ON INCORRECT OR FALSE INFORMATION SUPPLIED TO THE BOARD OR AS A RESULT OF AN ERROR. IN SUCH INSTANCE THE OPERATING LICENCE MUST BE RETURNED TO THE BOARD FOR CORRECTION. 7. THE VEHICLE MUST BE COVERED BY MOTOR VEHICLE INSURANCE AS WELL AS PERSONAL LIABILITY INSURANCE
12.8	<p>238V1A238TB900049176 - M35 TO PROSPECTON ROAD FROM M35, LEFT INTO OLD MAIN ROAD, RIGHT INTO JEFFELS ROAD, INTO JOINER ROAD AND PROCEED INTO PROSPECTON ROAD, RIGHT INTO AVENUE EAST, RETURN AND TURN RIGHT INTO PROSPECTON ROAD AND PROCEED, INTO OLD MAIN ROAD AND PROCEED TO UMLAZI AS PER THE FORWARD ROUTE IN REVERSE.</p>



transport

Department:
Transport
Province of KwaZulu-Natal

GAZETTE

LGKZNG15-2020-NOV

REGION: ALL

1) Application Number: APP0125594	2) Gazette Number: LGKZNG15-2020-NOV
3) Applicant: S GOVENDER ID NO. 5004200107081 Association: PHOENIX TAXI ASSOCIATION	4) Applicant Address: 15 RANGE PARK CLOSE SHASTRI PARK PHOENIX 4068
5) Existing Licence Holder: NOT APPLICABLE ID NO. NOT APPLICABLE	6) Existing Licence Holder Address: NOT APPLICABLE
7) Type of application: NEW OPERATING LICENCE	8) Operating Licence Number: 1261491
9) Vehicle Type: MINIBUS TAXI	10) 1 X 9-16 (SEATED) + 0 (STANDING)
11) Region: GREATER NORTH	
12.1	KZPRERC2759398 - PHOENIX INNER CIRCLE ROUTE UNIT 1 – UNIT 13 FROM PHOENIX TAXI RANK NO.86 INTO PANDORA ROAD, PICK UP PASSENGERS, LEFT TO LONGCROFT ROAD, PICK UP PASSENGERS, RIGHT TO PHOENIX HIGHWAY, PICK UP PASSENGERS, RIGHT TO LONG BURY, PICK UP PASSENGERS, CROSS PHOENIX HIGHWAY TO LENHAM DRIVE PICK UP PASSENGERS, LEFT TO FERNHAM DRIE, PICK UP PASSENGERS INTO INDUSTRIAL PARK DRIVE PICK UP PASSENGERS LEFT TO HUNSLET DRIVE PICK UP PASSENGERS, RIGHT TO ABERDARE DRIVE PICK UP PASSENGERS RIGHT TO PHOENIX HIGHWAY, PICK UP PASSENGERS TO HILLHEAD DRIVE RIGHT TO WHITE HOUSE AND RETURN TO PHOENIX ON THE SAME ROUTE.
12.2	KZPRERC2759447 - INNER CIRCLE UNIT 1, 2, 3, 4, 7 AND 8 FROM PHOENIX TAXI RANK NO.86, LEFT TO LONGCROFT PICK UP PASSENGERS, RIGHT TO PHOENIX HIGHWAY PICK UP PASSENGERS, RIGHT TO RIDGECROFT DRIVE PICK UP PASSENGERS, RIGHT TO LONGBURY DRIVE PICK UP PASSENGERS, LEFT TO CROFTBURY DRIVE PICK UP PASSENGERS, LEFT TO EASTBURY DRIVE PICK UP PASSENGERS, RIGHT TO WHITE HOUSE SHOPPING CENTRE. FROM WHITE HOUSE SHOPPING CENTRE INTO R103 LEFT INTO PHOENIX HIGHWAY, LEFT TO GREENBURY DRIVE, LEFT TO DALEVIEW DRIVE, LEFT TO STONEBRIDGE DRIVE, LEFT TO RISEGATE DRIVE, LEFT TO STONEBRIDGE DRIVE AGAIN, RIGHT TO GREENBURY DRIVE, LEFT TO TOWER ROAD, LEFT TO CARDINAL ROAD, RIGHT TO STONEBRIDGE DRIVE, LEFT TO ACARA STREET, LEFT TO STONEBRIDGE DRIVE, LEFT TO PHOENIX HIGHWAY, RIGHT TO PANDORA INTO PHOENIX PLAZA TAXI RANK NO.86.
12.3	KZPRERC2759496 - INNER CIRCLE UNIT 1, 2, 3, 4, 5, 6, 7, 8, 9, 10, 11, 12 AND 13 FROM PHOENIX TAXI RANK NO. 86 TO PANDORA ROAD, RIGHT TO LONGCROFT PICK UP PASSENGERS, RIGHT TO LONGBURY DRIVE PICK UP PASSENGERS, INTO LENHAM DRIVE PICK UP PASSENGERS, LEFT TO WHETSTONE DRIVE, PICK UP PASSENGERS, LEFT TO BROOKSTONE DRIVE PICK UP PASSENGERS AND RETURN AT THE CLINIC, PICK UP PASSENGERS, LEFT TO FERNHAM DRIVE PICK UP PASSENGERS, LEFT TO PHOENIX INDUSTRIAL PARK PICK UP PASSENGERS RIGHT TO PHOENIX HIGHWAY PICK UP PASSENGERS LEFT TO CLAYFIELD DRIVE PICK UP PASSENGERS, LEFT TO CRANBROOK DRIVE PICK UP PASSENGERS, RIGHT TO ROCKFORD DRIVE, LEFT TO REDBURY DRIVE, LEFT TO RUSTON PLACE PICK UP PASSENGERS, LEFT TO PHOENIX HIGHWAY PICK UP PASSENGERS, RIGHT TO R103 INTO WHITE HOUSE AND RETURN ON THE SAME ROUTE.
12.4	KZPRERC2759545 - INNER CIRCLE UNTI 13, 14, 15 AND 16 FROM PHOENIX PLAZA TAXI RANK NO.86, RIGHT TO PANDORA STREET PICK UP PASSENGERS, RIGHT TO PHATHEON STREET PICK UP PASSENGERS, RIGHT TO J G CHAMPION DRIVE PICK UP PASSENGERS, RIGHT TO BRAISFORD AVENUE PICK UP PASSENGERS INTO TATFORD AVENUE PICK UP PASSENGERS, LEFT TO RUEFORD AVENUE PICK UP PASSENGERS, LEFT TO SUNFORD AVENUE PICK UP PASSENGERS, RIGHT TO LENHAM DRIVE PICK UP PASSENGERS, LEFT TO NORTHCROFT AVENUE PICK UP PASSENGERS LEFT TO AVELEN CRESCENT PICK UP PASSENGERS RIGHT TO NEDLEN ROAD PICK UP PASSENGERS, RIGHT TO ESLEEN CRESCENT PICK UP PASSENGERS LEFT TO NORTHCROFT DRIVE PICK UP PASSENGERS, LEFT TO ESLEEN CRESCENT PICK UP PASSENGERS RIGHT TO RUFFLEEN ROAD PICK UP PASSENGERS RIGHT TO LENHAM DRIVE PICK UP PASSENGERS, LEFT TO WESTHAM DRIVE, PICK UP PASSENGERS RIGHT TO HEXHAM ROAD, PICK UP PASSENGERS, LEFT TO IVERHAM ROAD, PICK UP PASSENGERS RIGHT TO CHIPPENHAM ROAD PICK UP PASSENGERS RIGHT TO WESTHAM ROAD PICK UP PASSENGERS AND TURN BACK AT KWAMAMBA STORES ON WESTHAM ROAD, PICK UP PASSENGERS LEFT TO HEXHAM ROAD, PICK UP PASSENGERS LEFT TO BROOKSFERN ROAD, PICK UP PASSENGERS RIGHT TO TOTTENHAM PLACE, PICK UP PASSENGERS LEFT TO HEXHAM, LEFT TO TWICKENHAM PLACE PICK UP PASSENGERS LEFT TO HEXAM, LEFT TO WESTHAM ROAD PICK UP PASSENGERS, LEFT TO LENHAM PICK UP PASSENGERS RIGHT TO JG CHAMPION DRIVE PICK UP PASSENGERS LEFT TO PHOENIX HIGHWAY RIGHT TO PHATHEON INTO PHOENIX PLAZA TAXI RANK NO.86.
12.5	KZPRERC2759594 - PALM VIEW ROUTE INNER CIRCLE UNIT 20, 21, 23 AND 25 FROM PHOENIX PLAZA TAXI RANK NO.86 LEFT TO PERGUSUS ROAD PICK UP PASSENGERS, RIGHT TO PHOENIX HIGHWAY PICK UP PASSENGERS, LEFT TO HANNAFORD DRIVE PICK UP PASSENGERS, RIGHT TO CANEHAVEN DRIVE PICK UP PASSENGERS, RIGHT TO JG CHAMPION DRIVE PICK UP PASSENGERS, LEFT TO PALMVIEW DRIVE PICK UP PASSENGERS, RIGHT TO TRENANCE PARK DRIVE PICK UP PASSENGERS, LEFT TO CENTRAL PARK DRIVE PICK UP PASSENGERS LEFT TO PALMVIEW DRIVE PICK UP PASSENGERS RIGHT TO JG CHAMPION DRIVE PICK UP PASSENGERS, LEFT TO CANEHAVEN DRIVE PICK UP PASSENGERS, LEFT TO HANNAFORD DRIVE PICK UP PASSENGERS RIGHT TO PHOENIX HIGHWAY PICK UP PASSENGERS, LEFT TO LONGCROFT, RIGHT TO PANDORA ROAD TO PHOENIX TAXI RANK NO.86 IN PHOENIX PLAZA.
12.6	KZPRERC2759643 - TERRANCE MANOR ROUTE UNTI 15, 19, 20, 23 AND 24 FROM PHOENIX PLAZA RANK NO.86 PICK UP PASSENGERS, RIGHT TO PANDORA ROAD PICK UP PASSENGERS RIGHT TO PHARTHENON STREET PICK UP PASSENGERS RIGHT TO CHARTFORD DRIVE PICK UP PASSENGERS, RIGHT TO CHARTFORD DRIVE PICK UP PASSENGERS, LEFT TO SUNFORD DRIVE PICK UP PASSENGERS, RIGHT TO ALLENFORD DRIVE PICK UP PASSENGERS, LEFT TO DIPSIDE ROAD PICK UP PASSENGERS, LEFT TO HANNAFORD DRIVE PICK UP PASSENGERS, LEFT TO CANEHAVEN DRIVE PICK UP PASSENGERS, INTO BROOKDALE DRIVE PICKUP PASSENGERS, LEFT TO CARDHAM DRIVE AND RETURN ON CARDHAM DRIVE TO JOIN CRESTBROOK DRIVE, LEFT TO PALMVIEW DRIVE PICK UP PASSENGERS LEFT TO TENANCE PARK DRIVE PICK UP PASSENGERS, RIGHT TO CENTRAL PARK DRIVE PICKUP PASSENGERS, RIGHT TOPALMVIEW DRIVE PICKUP PASSENGERS, RIGHT TO CRESTBROOK DRIVE PICK UP PASSENGERS, LEFT TO BROOKDALE DRIVE PICK UP PASSENGERS TO CANEHAVEN DRIVE PICK UP PASSENGERS, RIGHT TO HANNAFORD DRIVE PICK UP PASSENGERS, RIGHT TO PHOENIX HIGHWAY, PICK UP PASSENGERS, LEFT TO LONGCROFT, RIGHT TO PANDORA STREET TO PHOENIX TAXI RANK NO.86 IN PHOENIX PLAZA.
12.7	KZPRERC2759692 - UNIT 17, 18, 19, 20, 21 AND 22 FROM PHOENIX TAXI RANK NO.86 IN PHOENIX PLAZA, PICK UP PASSENGERS, LEFT TO PARTHENON PICK UP PASSENGERS, RIGHT TO PHOENIX HIGHWAY PICK UP PASSENGERS, LEFT TO STANMORE DRIVE PICK UP PASSENGERS, LEFT TO GROVE END DRIVE PICK UP PASSENGERS, LEFT TO RUDMORE DRIVE PICK UP PASSENGERS, LEFT TO FORESTHAVEN DRIVE PICK UP PASSENGERS, RIGHT TO VIEWHAVEN DRIVE PICK UP PASSENGERS, LEFT TO JG CHAMPION PICK UP PASSENGERS, LEFT TO CANEHAVEN DRIVE PICK UP PASSENGERS, LEFT TO FOREST HAVEN DRIVE PICK UP PASSENGERS, LEFT TO CANEHAVEN DRIVE PICK UP PASSENGERS, LEFT TO FOREST HAVEN DRIVE PICK UP PASSENGERS, RIGHT TO HANNAFORD DRIVE PICK UP PASSENGERS, RIGHT TO PHOENIX HIGHWAY, PICK UP PASSENGERS, LEFT TO LONGCROFT, RIGHT TO PANDORA ROAD TO PHOENIX TAXI RANK IN PHOENIX PLAZA.



transport

Department:
Transport
Province of KwaZulu-Natal

GAZETTE

LGKZNG15-2020-NOV

REGION: ALL

12.8	<p>KZPRERC2759741 - PHOENIX TO VERULAM FROM PHOENIX PLAZA TAXI RANK NO.86 TOPHOENIX HIGHWAY PCIK UP PASSENGER, TO RANK NO.103 PICK UP PASSENGERS, RIGHT TO WHITEHOUSE PICK UP POINT, PICK UP PASSENGERS CONTINUE TO MT EDGEcombe PICK UP POINT PICK UP PASSENGERS CONTINUE ON R103, LEFT TO M27 (JABU NGCOBO DRIVE) INTO IRELAND STREET VERULAM AND RETURN ON THE SAME ROUTE.</p> <p>PHOENIX TO VERULAM (ALTERNATIVE ROUTE) FROM PHOENIX TAXI RANK NO.86 PICK UP PASSENGERS LEFT TO PEGASUS STREET PICK UP PASSENGERS LEFT TO PHOENIX HIGHWAY PCIK UP PASSENGERS RIGHT TO INDUSTRIAL PARK PICK UP PASSENGERS, RIGHT TO FERNHAM DRIVE PICK UP PASSENGERS, LEFT TO LENHAM DRIVE PICK UP PASSENGERS, LEFT TO JG CHAMPION DRIVE PICK UP PASSENGERS, LEFT TO R102 (GOPALAL HURBANS) RIGHT TO M27, LEFT RO IRELAND STREET TAXI RANK IN VERULAM.</p> <p>RETURN ROUTE FROM IRELAND STREET TAXI RANK IN VERULAM, INTO M27 (JABU NGCOBO) RIGHT TO OLD MAIN ROAD, RIGHT TO PHOENIX PLAZA TAXI RANK IN PHOENIX PLAZA.</p>
12.9	<p>KZPRERC2759790 - PHOENIX TO MT EDGEcombe FROM PHOENIX TAXI RANK NO.86 IN PHOENIX PLAZA PICK UP PASSENGERS LEFT TO PANDORA STREET PICK UP PASSENGERS LEFT TO PARTHENON PICK UP PASSENGERS RIGHT TO PHOENIX HIGHWAY PICK UP PASSENGERS RIGHT TO R102, LEFT TO SIPHOSETHU ROAD, LEFT TO FLANDERS DRIVE TO FLANDERS MALL IN MT. EDGEcombe AND RETURN TO PHOENIX PLAZA TAXI RANK NO.86 IN PHOENIX PLAZA ON THE SAME ROUTE.</p>
12.10	<p>KZPRERC2759839 - PHOENIX TO DURBAN FROM PHOENIX TAXI RANK NO.86 IN PHOENIX PLAZA PICK UP PASSENGERS, LEFT TO PANDORA STREET PICK UP PASSENGERS, LEFT TO PARTHENON PICK UP PASSENGERS, RIGHT TOPHOENIX HIGHWAY PICK UP PASSENGERS, RIGHT TO R102, LEFT TO SIPHOSETHU ROAD, LEFT TO FLANDERS DRIVE, INTO M41, RIGHT INTO BRAMFISHER ROAD, LEFT TO SOLDIERS WAY LEFT TO DENNIS HURLEY STREET, LEFT TO INGCUCE STREET, LEFT TO A B XUMA STREET INTO RANK NO.79 IN DURBAN. RANK 39 IN DURBAN FROM BRAMFISHER ROAD LEFT TO GREY STREET LEFT TO PRINCE EDWARD STREET TO RANK NO.39 IN DURBAN AND RETURN TO PHOENIX. RANK 57 IN DURBAN FROM JULIUS NYERERE AVENUE RIGHT TO MARKET ROAD RIGHT TO JOHANNES NKOSI STREET TO RANK 57 IN DURBAN AND RETURN TO PHOENIX. RANK 250 IN DURBAN FROM BRAMFISHER ROAD INTO DAVID WEBSTER STREET RIGHT TO JULIUS NYERERE AVENUE, RIGHT TO MARKET ROAD TAXI RANKNO.250 AND RETURN TO PHOENIX.</p>



transport

Department:
Transport
Province of KwaZulu-Natal

GAZETTE

LGKZNG15-2020-NOV

REGION: ALL

1)	Application Number: APP0125597	2)	Gazette Number: LGKZNG15-2020-NOV
3)	Applicant: N HOUSEN ID NO. 7305055286088 Association: INNERCITY CIRCLE MINIBUS ASSOCIATION	4)	Applicant Address: 75 WEST STREET 47 ROBERNE COURT DURBAN 4001
5)	Existing Licence Holder: NOT APPLICABLE ID NO. NOT APPLICABLE	6)	Existing Licence Holder Address: NOT APPLICABLE
7)	Type of application: NEW OPERATING LICENCE	8)	Operating Licence Number: NOTAVAILABLE
9)	Vehicle Type: MINIBUS	10)	1 X 13 (SEATED) + 0 (STANDING)
11)	Region: DURBAN CENTRAL		
12.1	<p>2206LS2206LS00053080 - DURBAN ALICE STREET AND MARKET TO DURBAN 44 C&D POINT ROAD FROM RANK NO. 44B, SOUTH SIDE OF ALICE STREET AND MARKET ROAD CORNER TO RANK NO. 44D IN POINT ROAD AT FISHER STREET OR TO RANK 44C INTO POINT ROAD AT SOUTHAMPTON STREET.</p> <p>ALONG ALICE STREET, INTO OLD FORT ROAD, LEFT INTO NMR AVENUE, OR STANGER STREET, RIGHT INTO SOMTSEU ROAD, RIGHT INTO BRICKHILL ROAD/PLAYFAIR ROAD, RIGHT INTO OLD FORT ROAD, LEFT INTO BRICKHILL ROAD, INTO POINT ROAD, INTO RANK 44D ON POINT ROAD AT FISHER STREET OR PROCEED TO RANK 44C ONTO POINT ROAD AT SOUTHAMPTON STREET.</p> <p>FROM RANK 44A, SOUTH SIDE OF LEOPOLD STREET BEFORE MARKET ROAD TO RANK 44D INTO POINT ROAD AT FISHER STREET OR TO RANK 44C INTO POINT ROAD AT SOUTHAMPTON STREET.</p> <p>INTO MARKET ROAD, LEFT INTO WEST STREET, RIGHT INTO POINT ROAD INTO RANK 44D ON POINT ROAD AT FISHER STREET OR PROCEED TO RANK 44C INTO POINT ROAD AT SOUTHAMPTON STREET.</p> <p>OR</p> <p>INTO MARKET ROAD, LEFT INTO WEST STREET, LEFT INTO POINT ROAD, INTO BRICKHILL ROAD, RIGHT INTO SOMTSEU ROAD, RIGHT INTO BRICKHILL ROAD/PLAYFAIR ROAD, RIGHT INTO OLD FORT ROAD, LEFT INTO BRICKHILL ROAD, INTO POINT ROAD, INTO RANK 44D ON POINT ROAD AT FISHER STREET OR PROCEED TO RANK 44C INTO POINT ROAD AT SOUTHAMPTON STREET.</p>		
12.2	<p>2206LS2206LS00053081 - DURBAN RANK 44D POINT ROAD TO DURBAN RANKS 44A & 44B FROM RANK 44D IN POINT ROAD AT FISHER STREET TO RANKS 44A AND 44B, ALONG POINT ROAD, LEFT INTO PINE STREET, RIGHT INTO RUSSELL STREET, LEFT INTO LEOPOLD STREET, [TO RANK 44A ON, LEOPOLD STREET</p> <p>OR</p> <p>INTO CANONGATE ROAD, RIGHT INTO WARWICK AVENUE, INTO CENTENARY ROAD, INTO MARKET ROAD, LEFT INTO ALICE STREET, TO RANK 44B ON SOUTH EAST CORNER OF ALICE STREET AND MARKET ROAD.</p> <p>OR</p> <p>ALONG POINT ROAD, INTO BRICKHILL ROAD, LEFT INTO SOMTSEU ROAD, LEFT INTO - STANGER STREET, INTO PRINCE ALFRED STREET, RIGHT INTO ORDINANCE ROAD INTO LEOPOLD STREET TO RANK 44A ON LEOPOLD STREET.</p> <p>OR</p> <p>FROM SOMTSEU ROAD LEFT INTO NMR AVENUE INTO WALNUT ROAD RIGHT INTO ORDINANCE ROAD - INTO LEOPOLD STREET - TO RANK 44A ON LEOPOLD STREET NEAR BEREIA STATION</p> <p>OR</p> <p>LEOPOLD STREET, RIGHT INTO WARWICK AVENUE, INTO CENTENARY ROAD, "U" TURN BEFORE SYDENHAM ROAD BACK INTO CENTENARY ROAD, INTO MARKET ROAD, LEFT INTO ALICE STREET, TO RANK 44B ON SOUTH EAST CORNER OF ALICE STREET AND MARKET ROAD.</p> <p>FROM RANK 44C IN POINT ROAD AT SOUTHAMPTON STREET TO RANKS 44A AND 44B.</p> <p>ALONG POINT ROAD, INTO SHEPSTONE STREET, RIGHT INTO BELL STREET, LEFT INTO PRINCE STREET, INTO GILLESPIE STREET, LEFT INTO WEST STREET - INTO FAREWELL STREET, RIGHT INTO SMITH STREET, RIGHT INTO WARWICK AVENUE.</p> <p>OR</p> <p>RIGHT INTO POINT ROAD, INTO BRICKHILL ROAD, LEFT INTO SOMTSEU ROAD, LEFT INTO - STANGER STREET, INTO PRINCE ALFRED STREET.</p> <p>OR</p> <p>NMR AVENUE INTO WALNUT ROAD - RIGHT INTO ORDINANCE ROAD, INTO LEOPOLD STREET - TO RANK 44A ON LEOPOLD STREET NEAR BEREIA STATION.</p> <p>OR</p> <p>RIGHT INTO WARWICK AVENUE, INTO CENTENARY ROAD, TURN RIGHT BEFORE SYDENHAM ROAD BACK INTO CENTENARY ROAD, INTO MARKET ROAD, LEFT INTO ALICE STREET, TO RANK 44B ON SOUTH EAST CORNER OF ALICE STREET AND MARKET ROAD.</p> <p>OR</p> <p>ALONG POINT ROAD, INTO SHEPSTONE STREET INTO MAZZEPA STREET, RIGHT WINDER STREET, LEFT INTO POINT ROAD, LEFT INTO PINE STREET, RIGHT INTO RUSSELL STREET, LEFT INTO LEOPOLD STREET TO RANK 44A ON LEOPOLD STREET NEAR BEREIA STATION -</p> <p>OR</p> <p>RIGHT INTO WARWICK AVENUE, INTO CENTENARY ROAD, "U"TURN BEFORE SYDENHAM ROAD BACK INTO CENTENARY ROAD, INTO MARKET ROAD, LEFT INTO ALICE STREET, TO RANK 44B ON SOUTH EAST CORNER OF ALICE STREET AND MARKET ROAD.</p> <p>NB: PASSENGERS TO BE PICKED UP/DROPPED OFF ALONG THE ROUTE, ONLY AT TAXI STOPS PROVIDED</p>		



transport

Department:
Transport
Province of KwaZulu-Natal

GAZETTE

LGKZNG15-2020-NOV

REGION: ALL

12.3	2206LS2206LS00053083 - CHARTER SERVICE FROM INNER CITY CIRCLE TAXI RANK TO POINT WITHIN THE PROVINCE OF KZN ONLY. NO PICKING UP OR SETTING DOWN OF PASSENGERS EN ROUTE
------	---



transport

Department:
Transport
Province of KwaZulu-Natal

GAZETTE

LGKZNG15-2020-NOV

REGION: ALL

1) Application Number: APP0125601	2) Gazette Number: LGKZNG15-2020-NOV
3) Applicant: R PILLAY ID NO. 6212095145087 Association: ISIPINGO MOBENI TAXI ASSOCIATION	4) Applicant Address: 37 PARDY ROAD ISIPINGO HILLS 4133
5) Existing Licence Holder: NOT APPLICABLE ID NO. NOT APPLICABLE	6) Existing Licence Holder Address: NOT APPLICABLE
7) Type of application: NEW OPERATING LICENCE	8) Operating Licence Number: NOTAVAILABLE
9) Vehicle Type: MINIBUS	10) 1 X 13 (SEATED) + 0 (STANDING)
11) Region: NINGIZMU 1	
12.1	2206LS2206LS00053499 - ISIPINGO TO MOBENI ISIPINGO TO MOBENI RANK 32 FROM APPROVED MUNICIPAL RANK A IN ISIPINGO NORTH ONTO OLD MAIN ROAD ISIPINGO, RIGHT ONTO OLD SOUTH COAST ROAD, RIGHT ONTO SOUTH COAST ROAD DIRECT TO APPROVED MUNICIPAL RANK ?32? IN MOBENI DROPPING AND PICKING PASSENGERS AND RETURN. ALTERNATIVE ROUTE: 1.2. FROM APPROVED MUNICIPAL RANK ?A? IN ISIPINGO NORTH ONTO OLD MAIN ROAD ISIPINGO RIGHT ONTO POROSPECTON ROAD, LEFT ONTO SOUTH COAST ROAD, DIRECT TO APPROVED MUNICIPAL RANK ?32? IN MOBENI DROPPING AND PICKING PASSENGERS AND RETURN.
12.2	2206LS2206LS00053502 - CHARTER SERVICE FROM ISIPINGO MOBENI TO POINT WITHIN THE PROVINCE OF KZN ONLY. NO PICKING UP OR SETTING DOWN OF PASSENGERS EN ROUTE.
12.3	2209WC2202JH00053500 - ISIPINGO TO CLAIRWOOD (HOSPITAL) FROM APPROVED MUNICIPAL RANK A IN ISIPINGO NORTH ONTO OLD MAIN ROAD ISIPINGO, RIGHT ONTO PROSPECTON ROAD, LEFT ONTO SOUTH COAST ROAD, LEFT ONTO PENDLE BURY ROAD, RIGHT ONTO LEICESTER, LEFT ONTO CROWE ROAD TO CLAIRWOOD HOSPITAL DROPPING AND PICKING PASSENGERS AND RETURN.



transport

Department:
Transport
Province of KwaZulu-Natal

GAZETTE

LGKZNG15-2020-NOV

REGION: ALL

1)	Application Number: APP0125602	2)	Gazette Number: LGKZNG15-2020-NOV
3)	Applicant: R PILLAY ID NO. 6212095145087 Association: ISIPINGO MOBENI TAXI ASSOCIATION	4)	Applicant Address: 37 PARDY ROAD ISIPINGO HILLS 4133
5)	Existing Licence Holder: NOT APPLICABLE ID NO. NOT APPLICABLE	6)	Existing Licence Holder Address: NOT APPLICABLE
7)	Type of application: NEW OPERATING LICENCE	8)	Operating Licence Number: NOTAVAILABLE
9)	Vehicle Type: MINIBUS	10)	1 X 13 (SEATED) + 0 (STANDING)
11)	Region: NINGIZMU 1		
12.1	2206LS2206LS00053499 - ISIPINGO TO MOBENI ISIPINGO TO MOBENI RANK 32 FROM APPROVED MUNICIPAL RANK A IN ISIPINGO NORTH ONTO OLD MAIN ROAD ISIPINGO, RIGHT ONTO OLD SOUTH COAST ROAD, RIGHT ONTO SOUTH COAST ROAD DIRECT TO APPROVED MUNICIPAL RANK ?32? IN MOBENI DROPPING AND PICKING PASSENGERS AND RETURN. ALTERNATIVE ROUTE: 1.2. FROM APPROVED MUNICIPAL RANK ?A? IN ISIPINGO NORTH ONTO OLD MAIN ROAD ISIPINGO RIGHT ONTO POROSPECTON ROAD, LEFT ONTO SOUTH COAST ROAD, DIRECT TO APPROVED MUNICIPAL RANK ?32? IN MOBENI DROPPING AND PICKING PASSENGERS AND RETURN.		
12.2	2206LS2206LS00053502 - CHARTER SERVICE FROM ISIPINGO MOBENI TO POINT WITHIN THE PROVINCE OF KZN ONLY. NO PICKING UP OR SETTING DOWN OF PASSENGERS EN ROUTE.		
12.3	2209WC2202JH00053500 - ISIPINGO TO CLAIRWOOD (HOSPITAL) FROM APPROVED MUNICIPAL RANK A IN ISIPINGO NORTH ONTO OLD MAIN ROAD ISIPINGO, RIGHT ONTO PROSPECTON ROAD, LEFT ONTO SOUTH COAST ROAD, LEFT ONTO PENDLE BURY ROAD, RIGHT ONTO LEICESTER, LEFT ONTO CROWE ROAD TO CLAIRWOOD HOSPITAL DROPPING AND PICKING PASSENGERS AND RETURN.		



transport

Department:
Transport
Province of KwaZulu-Natal

GAZETTE

LGKZNG15-2020-NOV

REGION: ALL

1) Application Number: APP0125603	2) Gazette Number: LGKZNG15-2020-NOV
3) Applicant: R PILLAY ID NO. 6212095145087 Association: ISIPINGO MOBENI TAXI ASSOCIATION	4) Applicant Address: 37 PARDY ROAD ISIPINGO HILLS 4133
5) Existing Licence Holder: NOT APPLICABLE ID NO. NOT APPLICABLE	6) Existing Licence Holder Address: NOT APPLICABLE
7) Type of application: NEW OPERATING LICENCE	8) Operating Licence Number: NOTAVAILABLE
9) Vehicle Type: MINIBUS	10) 1 X 14 (SEATED) + 0 (STANDING)
11) Region: NINGIZMU 1	
12.1	2206LS2206LS00053499 - ISIPINGO TO MOBENI ISIPINGO TO MOBENI RANK 32 FROM APPROVED MUNICIPAL RANK A IN ISIPINGO NORTH ONTO OLD MAIN ROAD ISIPINGO, RIGHT ONTO OLD SOUTH COAST ROAD, RIGHT ONTO SOUTH COAST ROAD DIRECT TO APPROVED MUNICIPAL RANK ?32? IN MOBENI DROPPING AND PICKING PASSENGERS AND RETURN. ALTERNATIVE ROUTE: 1.2. FROM APPROVED MUNICIPAL RANK ?A? IN ISIPINGO NORTH ONTO OLD MAIN ROAD ISIPINGO RIGHT ONTO POROSPECTON ROAD, LEFT ONTO SOUTH COAST ROAD, DIRECT TO APPROVED MUNICIPAL RANK ?32? IN MOBENI DROPPING AND PICKING PASSENGERS AND RETURN.
12.2	2206LS2206LS00053502 - CHARTER SERVICE FROM ISIPINGO MOBENI TO POINT WITHIN THE PROVINCE OF KZN ONLY. NO PICKING UP OR SETTING DOWN OF PASSENGERS EN ROUTE.
12.3	2209WC2202JH00053500 - ISIPINGO TO CLAIRWOOD (HOSPITAL) FROM APPROVED MUNICIPAL RANK A IN ISIPINGO NORTH ONTO OLD MAIN ROAD ISIPINGO, RIGHT ONTO PROSPECTON ROAD, LEFT ONTO SOUTH COAST ROAD, LEFT ONTO PENDLE BURY ROAD, RIGHT ONTO LEICESTER, LEFT ONTO CROWE ROAD TO CLAIRWOOD HOSPITAL DROPPING AND PICKING PASSENGERS AND RETURN.



transport

Department:
Transport
Province of KwaZulu-Natal

GAZETTE

LGKZNG15-2020-NOV

REGION: ALL

1)	Application Number: APP0125612	2)	Gazette Number: LGKZNG15-2020-NOV
3)	Applicant: BB ZUKE ID NO. 7309065320085 Association: DURBAN LINER TAXI ASSOCIATION	4)	Applicant Address: 5 NORMANDY CRESCENT WESTVILLE 3229
5)	Existing Licence Holder: NOT APPLICABLE ID NO. NOT APPLICABLE	6)	Existing Licence Holder Address: NOT APPLICABLE
7)	Type of application: NEW OPERATING LICENCE	8)	Operating Licence Number: NOTAVAILABLE
9)	Vehicle Type: MINIBUS	10)	1 X 15 (SEATED) + 0 (STANDING)
11)	Region: DURBAN CENTRAL		
12.1	21004R21004R00047273 - DURBAN METRO TO REDHILL POST OFFICE DURBAN TO REDHILL VIA ALICE STREET, RUSSEL STREET, UMGENI ROAD		
12.2	21004R21004R00047274 - DURBAN METRO TO REDHILL POST OFFICE DURBAN TO REDHILL VIA ALICE STREET, RUSSEL STREET, UMGENI ROAD		
12.3	21004R21004R00047999 - FROM THEATRE LANE, RANK NO.82 WEST STREET LEFT INTO RUSSELL STREET RIGHT INTO ALICE STREET, LEFT INTO ALBERT STREET INTO UMGENI ROAD, INTO NORTH COAST ROAD RIGHT INTO OLD NORTH COAST ROAD TO RED HILL POST OFFICE PICK UP AND DROP OFF AND RETURN ALONG NORTH COAST ROAD, UMGENI ROAD, SOLDIERS WAY RIGHT INTO QUEEN STREET RIGHT INTO RUSSELL STREET, LEFT INTO LEOPOLD STREET, RIGHT TO WARWICK AVENUE, RIGHT INTO ALICE STREET, RIGHT INTO MARKET ROAD, LEFT INTO WEST STREET, LEFT INTO BROOK STREET, RIGHT INTO THEATRE LANE AND PROCEED TO THE RANK 82.CONDITIONS: 1. PASSENGERS MAY BE PICKED UP AND/OR SET DOWN ONLY AT DESIGNATED TAXI RANKS OR TAXI STOPS, WHICH SHALL EXCLUDE BUS STOPS.2. ENTRY OR RANKING ON PRIVATE PROPERTY IS NOT PERMITTED WITHOUT THE WRITTEN PERMISSION OF THE LANDLORD, COPY OF WHICH MUST BE SUPPLIED TO THE BOARD.3. WITHOUT HAVING ENTERED INTO AN AGREEMENT WITH OTHER OPERATORS ON A COMMON ROUTE, AS CONTEMPLATED BY SECTION 88 (2) (B) OF ACT 22 OF 2000, THE PICKING UP OR SETTING OF PASSENGERS ON SUCH ROUTE IS NOT PERMITTED. A COPY OF SUCH AGREEMENT MUST BE SUPPLIED TO THE BOARD. 4. AT RANKS, WHETHER ON-STREET OR ON-STREET, ONLY THE TAXIS THAT CAN BE ACCOMMODATED IN THE DEMARCATED AREA MAY OCCUPY THE RANK. EXCESS VEHICLES MUST HOLD ELSEWHERE AT DESIGNATED HOLDING AREAS.		
12.4	2206LS2206LS00147581 - DURBAN LINER FROM THEATRE LANE, RANK NO. 82 WEST STREET, LEFT INTO RUSSELL STREET, RIGHT INTO ALICE STREET, LEFT INTO ALBERT STREET INTO UMGENI ROAD, NO PICKING UP OF PASSENGERS, INTO NORTH COAST ROAD, RIGHT INTO OLD NORTH COAST ROAD TO RED HILL POST OFFICE, NO PICKING UP OF PASSENGERS AND RETURN ALONG NORTH COAST ROAD, UMGENI ROAD, SOLDIERS WAY, RIGHT INTO QUEEN STREET, RIGHT INTO RUSSELL STREET, LEFT INTO LEOPOLD STREET, RIGHT INTO WARWICK AVENUE, RIGHT INTO ALICE STREET, RIGHT INTO MARKET ROAD, LEFT INTO WEST STREET, LEFT INTO BROOK STREET, RIGHT INTO THEATRE LANE AND PROCEED TO RANK 82.		
12.5	220BHH2206LP00198925 - THEATRE LANE TO MAYDON WHARF FROM THEATRE LANE (RANK 82)INTO DR PIXLEY KA SEME STREET(WEST STREET) THEN LEFT INTO JOSEPH NDULI STREET(RUSSEL STREET). PROCEED ALONG JOSEPH NDULI STREET THEN LEFT INTO JULIUS NYERERE AVE (WARWICK AVE)THEN LEFT INTO MARKET ROAD. RIGHT INTO KHUZIMPI SHEZI ROAD (WILLIAMS ROAD). TURN INTO TOMATO HALL TO PICK UP PASSENGERS. FROM TOMATO HALL IN MARKET ROAD TURN LEFT INTO DR PIXLEY KA SEME ROAD. TURN RIGHT INTO KHUZIMPI SHEZI ROAD. AT THE SECOND SET OF ROBOTS TURN RIGHT AND PROCEED TOWARDS MARGARET MNCADI AVENUE. AT THE ROBOTS UNDER THE M4 SOUTHERN FREEWAY TURN RIGHT INTO MAYDON ROAD. PROCEED ALONG THIS ROAD AND AT THE SPLIT JUNCTION PROCEED ALONG JOHNSTONE ROAD AND TURN RIGHT INTO CRABTREE ROAD. PROCEED ALONG THIS ROAD AND AT THE INTERSECTION OF SOUTH COAST ROAD A ND SOLOMON MAHLANGU DRIVE TURN RIGHT AND RETURN.		
12.6	220BHH220BHI00198922 - THEATRE LANE TO SETTLERS'S NURSES HOME (HUTCHINSON ROAD). A. FROM THEATRE LANE (RANK 82)INTO DR PIXLEY KA SEME STREET WEST STREET THEN LEFT INTO JOSEPH NDULI STREET (RUSSELSTREET).PROCEED ALONG JOSEPH NDULI STREET THEN LEFT INTO JULIUS NYERERE AVE(WARWICK AVE).THEN LEFT INTO MARKET ROAD. RIGHT INTO KHUZIMPI SHEZI ROAD(WILLIAMS ROAD).TURN INTO TOMATO HALL TO PICK UP PASSENGERS.FROM TOMATO HALL IN MARKET ROAD TURN LEFT INTO DR PIXLEY KA SEME STREET. AT THE FIRST SET OF ROBOTS,TURN RIGHT INTO KHUZIMPI SHEZI ROAD. PROCEED ALONG KHUZIMPI SHEZI ROAD INTO SYDENY ROAD . PROCEED ALONG THIS ROAD AND TURN INTO FARIMOND ROAD. GO UP FARIMOND ROAD WHICH TURNS INTO HILLIER ROAD. AT THE STOP STREET TURN LEFT INTO BARTLE ROAD.THEN TURN RIGHT INTO DIRK UYS STREET. PROCEED ALONG THIS ROAD WHICH TURNS INTO HUTCHINSON ROAD INTO SETGTLER'S NURSES HOME. AT THIS POINT, MAKE A TURN AND RETURN. AS YOU GO DOWN HILLIER ROAD TURN LEFT AT THE ROBOTS INTO UMBILO ROAD. PROCEED ALONG UMBILO ROAD WHICH SPLITS INTO TWO FURTHER DOWN.TAKE THE MAPHALALA STREET, (GALE STREET) ROUTE AND PROCEED ALONG MAGWAZA MAPHALALA STREET INTO JULIUS NYERERE AVE (WARWICK AVE) PROCEED ALONG JULIUS NYERERE AVE AND AT THE SET OF ROBOT UNDER THE FREEWAY BRIDGES,TURN RIGHT INTO JOHANNES NKOSI STREET.PROCEED ALONG JOHANNES NKOSI STREET AND TURN RIGHT INTO SOLDIERS WAY .PROCEED ALONG SOLDIERS WAY AND TURN RIGHT INTO QUEEN STREET. PROCEED ALONG QUEEN STREET AND TURN RIGHT INTO JOSEPH NDULI STREET. AT THE SET OF ROBOTS TURN LEFT INTO JULIUS NYERERE AVE.PROCEED ALONG THIS ROAD INTO MARKET ROAD.AT THE SET OF ROBOTS TURN LEFT INTO DR PIXLEY KA SEME ROAD. AT THE FIRST SET OF ROBOTS, TURN LEFT AND BACK INTO THEATRE LANE.		
12.7	220BHH220BHJ00198923 - FROM THEATRE LANE TO S.J SMITH HOSTEL (WEMA). FROM THEATRE ALNE (RANK 28) INTO DR PIXLEY KA SEME STREET(WEST STREET)THEN LEFT INTO JOSEPH NDULI STREET(RUSSEL STREET).PROCEED ALONG JOSEPH NDULI STREET THEN LEFT INTO JULIUS NYERERE AVE (WARWICK AVE).THEN LEFT INTO MARKET ROAD.RIGHT INTO KHUZIMPI SHEZI ROAD (WARWICK ROAD) TURN INTO TOMATO HALL TO PICK UP PASSENGERS. FROM TOMATO HALL IN MARKET ROAD TURN LEFT INTO DR PIXLEY KA SEME ROAD.AT THE ROBOTS TURN RIGHT INTO KHUZIMPI SHEZI ROAD.PROCEED ALONG THIS ROAD INTO SYDNEY ROAD. TURN LEFT INTO SARNIA ROAD.PROCEED ALONG THIS ROUTE TO JOIN SOLOMON MAHLANGU DRIVE(EDWIN SWALES DRIVE M7E).AT THE FIRST SET OF ROBOTS TURN RIGHT INTO SOUTH COAST ROAD.PROCEED ALONG SOUTH COAST ROAD INTO CLAIWOOD THEN INTO MOBENI.ALONG SOUTH COAST ROAD YOU'LL COME TO AN ENGEN JABULA SERVICE STATION ON THE RIGHT. AT THIS POINT, MAKE A U TURN AND RETURN BACK.		



transport

Department:
Transport
Province of KwaZulu-Natal

GAZETTE

LGKZNG15-2020-NOV

REGION: ALL

12.8 220BHH220BHL00198924 - THEATRE LANE TO UMHLATHUZANA.

FROM THEATRE LANE (RANK 82) INTO DR PIXLEY KA SEME STREET (WET STREET) THEN LEFT INTO JOSEPH NDULI STREET (RUSSEL STREET) PROCEED ALONG JOSEPH NDULI STREET THEN LEFT INTO JULIUS NYERERE AVE (WARWICK AVE). THEN LEFT INTO MARKET ROAD RIGHT INTO KHUZIMPI SHEZI ROAD (WILLIAMS ROAD) TURN INTO TOMATO HALL TO PICK UP PASSENGERS.

FROM TOMATO HALL IN MARKET ROAD TURN LEFT IN TO DR PIXLEY KA SEME ROAD. PROCEED ALONG THIS ROAD AND TURN RIGHT INTO PARK STREET. PROCEED ALONG PARK STREET AND TURN RIGHT INTO THE CHIEF ALBERT LUTHULI SOUTHERN FREEWAY (M4) PROCEED ALONG THIS ROAD AND TAKE THE SOLOMON MAHLANGU DRIVE OFF RAMP. PROCEED ALONG THIS ROUTE TO JOIN SOLOMON MAHLANGU DRIVE (M7W). AT THE SET OF ROBOTS TURN LEFT INTO SOUTH COAST ROAD. PROCEED ALONG SOUTH COAST ROAD INTO CLAIRWOOD. WHEN IN CLAIRWOOD MAKE A U TURN AT THE INTERSECTION OF SOUTH COAST ROAD AND BLAMEY ROAD AND TURN BACK. PROCEED ALONG SOUTH COAST ROAD AND TURN LEFT INTO SEAWARD ROAD. PICK UP PASSENGERS AND PROCEED ALONG THIS ROAD WHICH TURNS INTO UMHLATHUZANA ROAD. PROCEED ALONG UMHLATHUZANA ROAD AND TURN LEFT INTO HARDEN ROAD. PROCEED ALONG THIS ROAD INTO THE SEAVIEW INDUSTRIAL AREA. THE ROAD WINDS BACK INTO UMHLATHUZANA ROAD. PROCEED TO DROP OFF PASSENGERS AT CO, POUND ROAD AND RETURN TO CONTINUE ALONG THIS ROUTE TOWARDS DEEPALEAD ROAD AT DEEPALEAD ROAD MAKE A U TURN AND RETURN BACK.



transport

Department:
Transport
Province of KwaZulu-Natal

GAZETTE

LGKZNG15-2020-NOV

REGION: ALL

1)	Application Number: APP0125613	2)	Gazette Number: LGKZNG15-2020-NOV
3)	Applicant: BB ZUKE ID NO. 7309065320085 Association: DURBAN LINER TAXI ASSOCIATION	4)	Applicant Address: 5 NORMANDY CRESCENT WESTVILLE 3629
5)	Existing Licence Holder: NOT APPLICABLE ID NO. NOT APPLICABLE	6)	Existing Licence Holder Address: NOT APPLICABLE
7)	Type of application: NEW OPERATING LICENCE	8)	Operating Licence Number: NOTAVAILABLE
9)	Vehicle Type: MINIBUS	10)	1 X 15 (SEATED) + 0 (STANDING)
11)	Region: DURBAN CENTRAL		
12.1	21004R21004R00047273 - DURBAN METRO TO REDHILL POST OFFICE DURBAN TO REDHILL VIA ALICE STREET, RUSSEL STREET, UMGENI ROAD		
12.2	21004R21004R00047274 - DURBAN METRO TO REDHILL POST OFFICE DURBAN TO REDHILL VIA ALICE STREET, RUSSEL STREET, UMGENI ROAD		
12.3	21004R21004R00047999 - FROM THEATRE LANE, RANK NO.82 WEST STREET LEFT INTO RUSSELL STREET RIGHT INTO ALICE STREET, LEFT INTO ALBERT STREET INTO UMGENI ROAD, INTO NORTH COAST ROAD RIGHT INTO OLD NORTH COAST ROAD TO RED HILL POST OFFICE PICK UP AND DROP OFF AND RETURN ALONG NORTH COAST ROAD, UMGENI ROAD, SOLDIERS WAY RIGHT INTO QUEEN STREET RIGHT INTO RUSSELL STREET, LEFT INTO LEOPOLD STREET, RIGHT TO WARWICK AVENUE, RIGHT INTO ALICE STREET, RIGHT INTO MARKET ROAD, LEFT INTO WEST STREET, LEFT INTO BROOK STREET, RIGHT INTO THEATRE LANE AND PROCEED TO THE RANK 82.CONDITIONS: 1. PASSENGERS MAY BE PICKED UP AND/OR SET DOWN ONLY AT DESIGNATED TAXI RANKS OR TAXI STOPS, WHICH SHALL EXCLUDE BUS STOPS.2. ENTRY OR RANKING ON PRIVATE PROPERTY IS NOT PERMITTED WITHOUT THE WRITTEN PERMISSION OF THE LANDLORD, COPY OF WHICH MUST BE SUPPLIED TO THE BOARD.3. WITHOUT HAVING ENTERED INTO AN AGREEMENT WITH OTHER OPERATORS ON A COMMON ROUTE, AS CONTEMPLATED BY SECTION 88 (2) (B) OF ACT 22 OF 2000, THE PICKING UP OR SETTING OF PASSENGERS ON SUCH ROUTE IS NOT PERMITTED. A COPY OF SUCH AGREEMENT MUST BE SUPPLIED TO THE BOARD. 4. AT RANKS, WHETHER ON-STREET OR ON-STREET, ONLY THE TAXIS THAT CAN BE ACCOMMODATED IN THE DEMARCATED AREA MAY OCCUPY THE RANK. EXCESS VEHICLES MUST HOLD ELSEWHERE AT DESIGNATED HOLDING AREAS.		
12.4	2206LS2206LS00147581 - DURBAN LINER FROM THEATRE LANE, RANK NO. 82 WEST STREET, LEFT INTO RUSSELL STREET, RIGHT INTO ALICE STREET, LEFT INTO ALBERT STREET INTO UMGENI ROAD, NO PICKING UP OF PASSENGERS, INTO NORTH COAST ROAD, RIGHT INTO OLD NORTH COAST ROAD TO RED HILL POST OFFICE, NO PICKING UP OF PASSENGERS AND RETURN ALONG NORTH COAST ROAD, UMGENI ROAD, SOLDIERS WAY, RIGHT INTO QUEEN STREET, RIGHT INTO RUSSELL STREET, LEFT INTO LEOPOLD STREET, RIGHT INTO WARWICK AVENUE, RIGHT INTO ALICE STREET, RIGHT INTO MARKET ROAD, LEFT INTO WEST STREET, LEFT INTO BROOK STREET, RIGHT INTO THEATRE LANE AND PROCEED TO RANK 82.		
12.5	220BHH2206LP00198925 - THEATRE LANE TO MAYDON WHARF FROM THEATRE LANE (RANK 82)INTO DR PIXLEY KA SEME STREET(WEST STREET) THEN LEFT INTO JOSEPH NDULI STREET(RUSSEL STREET). PROCEED ALONG JOSEPH NDULI STREET THEN LEFT INTO JULIUS NYERERE AVE (WARWICK AVE)THEN LEFT INTO MARKET ROAD. RIGHT INTO KHUZIMPI SHEZI ROAD (WILLIAMS ROAD). TURN INTO TOMATO HALL TO PICK UP PASSENGERS. FROM TOMATO HALL IN MARKET ROAD TURN LEFT INTO DR PIXLEY KA SEME ROAD. TURN RIGHT INTO KHUZIMPI SHEZI ROAD. AT THE SECOND SET OF ROBOTS TURN RIGHT AND PROCEED TOWARDS MARGARET MNCADI AVENUE. AT THE ROBOTS UNDER THE M4 SOUTHERN FREEWAY TURN RIGHT INTO MAYDON ROAD. PROCEED ALONG THIS ROAD AND AT THE SPLIT JUNCTION PROCEED ALONG JOHNSTONE ROAD AND TURN RIGHT INTO CRABTREE ROAD. PROCEED ALONG THIS ROAD AND AT THE INTERSECTION OF SOUTH COAST ROAD A ND SOLOMON MAHLANGU DRIVE TURN RIGHT AND RETURN.		
12.6	220BHH220BHI00198922 - THEATRE LANE TO SETTLERS'S NURSES HOME (HUTCHINSON ROAD). A. FROM THEATRE LANE (RANK 82)INTO DR PIXLEY KA SEME STREET WEST STREET THEN LEFT INTO JOSEPH NDULI STREET (RUSSELSTREET).PROCEED ALONG JOSEPH NDULI STREET THEN LEFT INTO JULIUS NYERERE AVE(WARWICK AVE).THEN LEFT INTO MARKET ROAD. RIGHT INTO KHUZIMPI SHEZI ROAD(WILLIAMS ROAD).TURN INTO TOMATO HALL TO PICK UP PASSENGERS.FROM TOMATO HALL IN MARKET ROAD TURN LEFT INTO DR PIXLEY KA SEME STREET. AT THE FIRST SET OF ROBOTS,TURN RIGHT INTO KHUZIMPI SHEZI ROAD. PROCEED ALONG KHUZIMPI SHEZI ROAD INTO SYDENY ROAD . PROCEED ALONG THIS ROAD AND TURN INTO FARIMOND ROAD. GO UP FARIMOND ROAD WHICH TURNS INTO HILLIER ROAD. AT THE STOP STREET TURN LEFT INTO BARTLE ROAD.THEN TURN RIGHT INTO DIRK UYS STREET. PROCEED ALONG THIS ROAD WHICH TURNS INTO HUTCHINSON ROAD INTO SETGTLER'S NURSES HOME. AT THIS POINT, MAKE A TURN AND RETURN. AS YOU GO DOWN HILLIER ROAD TURN LEFT AT THE ROBOTS INTO UMBILO ROAD. PROCEED ALONG UMBILO ROAD WHICH SPLITS INTO TWO FURTHER DOWN.TAKE THE MAPHALALA STREET, (GALE STREET) ROUTE AND PROCEED ALONG MAGWAZA MAPHALALA STREET INTO JULIUS NYERERE AVE (WARWICK AVE) PROCEED ALONG JULIUS NYERERE AVE AND AT THE SET OF ROBOT UNDER THE FREEWAY BRIDGES,TURN RIGHT INTO JOHANNES NKOSI STREET.PROCEED ALONG JOHANNES NKOSI STREET AND TURN RIGHT INTO SOLDIERS WAY .PROCEED ALONG SOLDIERS WAY AND TURN RIGHT INTO QUEEN STREET. PROCEED ALONG QUEEN STREET AND TURN RIGHT INTO JOSEPH NDULI STREET. AT THE SET OF ROBOTS TURN LEFT INTO JULIUS NYERERE AVE.PROCEED ALONG THIS ROAD INTO MARKET ROAD.AT THE SET OF ROBOTS TURN LEFT INTO DR PIXLEY KA SEME ROAD. AT THE FIRST SET OF ROBOTS, TURN LEFT AND BACK INTO THEATRE LANE.		
12.7	220BHH220BHJ00198923 - FROM THEATRE LANE TO S.J SMITH HOSTEL (WEMA). FROM THEATRE ALNE (RANK 28) INTO DR PIXLEY KA SEME STREET(WEST STREET)THEN LEFT INTO JOSEPH NDULI STREET(RUSSEL STREET).PROCEED ALONG JOSEPH NDULI STREET THEN LEFT INTO JULIUS NYERERE AVE (WARWICK AVE).THEN LEFT INTO MARKET ROAD.RIGHT INTO KHUZIMPI SHEZI ROAD (WARWICK ROAD) TURN INTO TOMATO HALL TO PICK UP PASSENGERS. FROM TOMATO HALL IN MARKET ROAD TURN LEFT INTO DR PIXLEY KA SEME ROAD.AT THE ROBOTS TURN RIGHT INTO KHUZIMPI SHEZI ROAD.PROCEED ALONG THIS ROAD INTO SYDNEY ROAD. TURN LEFT INTO SARNIA ROAD.PROCEED ALONG THIS ROUTE TO JOIN SOLOMON MAHLANGU DRIVE(EDWIN SWALES DRIVE M7E).AT THE FIRST SET OF ROBOTS TURN RIGHT INTO SOUTH COAST ROAD.PROCEED ALONG SOUTH COAST ROAD INTO CLAIWOOD THEN INTO MOBENI.ALONG SOUTH COAST ROAD YOU'LL COME TO AN ENGEN JABULA SERVICE STATION ON THE RIGHT. AT THIS POINT, MAKE A U TURN AND RETURN BACK.		



transport

Department:
Transport
Province of KwaZulu-Natal

GAZETTE

LGKZNG15-2020-NOV

REGION: ALL

12.8	<p>220BHH220BHL00198924 - THEATRE LANE TO UMHLATHUZANA.</p> <p>FROM THEATRE LANE (RANK 82)INTO DR PIXLEY KA SEME STREET (WET STREET) THEN LEFT INTO JOSEPH NDULI STREET (RUSSEL STREET) PROCEED ALONG JOSEPH NDULI STREET THEN LEFT INTO JULIUS NYERERE AVE (WARWICK AVE). THEN LEFT INTO MARKET ROAD RIGHT INTO KHUZIMPI SHEZI ROAD (WILLIAMS ROAD) TURN INTO TOMATO HALL TO PICK UP PASSENGERS.</p> <p>FROM TOMATO HALL IN MARKET ROAD TURN LEFT IN TO DR PIXLEY KA SEME ROAD. PROCEED ALONG THIS ROAD AND TURN RIGHT INTO PARK STREET. PROCEED ALONG PARK STREET AND TURN RIGHT INTO THE CHIEF ALBERT LUTHULI SOUTHERN FREEWAY (M4) PROCEED ALONG THIS ROAD AND TAKE THE SOLOMON MAHLANGU DRIVE OFF RAMP. PROCEED ALONG THIS ROUTE TO JOIN SOLOMON MAHLANGU DRIVE (M7W). AT THE SET OF ROBOTS TURN LEFT INTO SOUTH COAST ROAD. PROCEED ALONG SOUTH COAST ROAD INTO CLAIRWOOD. WHEN IN CLAIRWOOD MAKE A U TURN AT THE INTERSECTION OF SOUTH COAST ROAD AND BLAMEY ROAD AND TURN BACK. PROCEED ALONG SOUTH COAST ROAD AND TURN LEFT INTO SEAWARD ROAD. PICK UP PASSENGERS AND PROCEED ALONG THIS ROAD WHICH TURNS INTO UMHLATHUZANA ROAD. PROCEED ALONG UMHLATHUZANA ROAD AND TURN LEFT INTO HARDEN ROAD. PROCEED ALONG THIS ROAD INTO THE SEAVIEW INDUSTRIAL AREA. THE ROAD WINDS BACK INTO UMHLATHUZANA ROAD. PROCEED TO DROP OFF PASSENGERS AT CO, POUND ROAD AND RETURN TO CONTINUE ALONG THIS ROUTE TOWARDS DEEPPALED ROAD AT DEEPPALED ROAD MAKE A U TURN AND RETURN BACK.</p>
------	--



transport

Department:
Transport
Province of KwaZulu-Natal

GAZETTE

LGKZNG15-2020-NOV

REGION: ALL

1) Application Number: APP0125615	2) Gazette Number: LGKZNG15-2020-NOV
3) Applicant: MSM MAGWAZA ID NO. 7203135399080 Association: CHESTERVILLE WESTVILLE TA	4) Applicant Address: 27 PEACE AVENUE CHESTERVILLE EXT 1 CHESTERVILLE 4091
5) Existing Licence Holder: MT GUMEDE ID NO. 6101275357085	6) Existing Licence Holder Address: 48 GARDENS DRIVE CATO MANOR KWAZULU-NATAL KWA-ZULU NATAL 4091
7) Type of application: NORMAL TRANSFER	8) Operating Licence Number: LGKZN1303001419
9) Vehicle Type: MINIBUS	10) 1 X 15 (SEATED) + 0 (STANDING)
11) Region: DURBAN CENTRAL	
12.1	<p>238SAP2206KS00047450 - GENERAL CONDITIONS:</p> <p>1. ON THE INWARD JOURNEY TO TOMATO HALL TAXI RANK NO PASSENGERS MAY BE PICKED UP IN THE CBD AND ON THE RETURN JOURNEY NO PASSENGERS MAY BE SET DOWN IN THE CBD (TAKE CBD BEING BEREA STREET, ALICE STREET, SOLDIERS WAY, PINE STREET, WEST STREET, ALI WAL STREET, RUSSEL STREET, LEOPOLD STREET, SYDNEY ROAD, UMBILO ROAD, PRAUCOIS AND LIKE) 2. PICKING UP OF PASSENGERS EN ROUTE IS SUBJECT TO AGREEMENT WITH AFFECTED TAXI ASSOCIATION AS CONTEMPLATED BY SECTION 88(2) (6) OF ACT 22 OF 2000.3. ON FORWARD JOURNEY NO PASSENGERS MAY BE PICKED UP ALONG WIGGINS ROAD FROM THE CORNER OF WIGGINS AND NEW DUNBAR ROADS (EGGUMENI) UNTIL REACHING BELLAIR ROAD AND ON THE RETURN JOURNEY NO PASSENGERS MAY BE SET DOWN ON THE SAME STRECH OF ROAD. 4. PASSENGERS MAY ONLY BE PICKED OR SET DOWN AT DESIGNATED TAXI STOPS OR TAXI RANK AND BUS RANK OR BUS STOPS MAY NOT BE USED. 5. ENTRY OR RANKING ON PRIVATE PROPERTY IS NOT PERMITTED WITHOUT WRITTEN PERMISSION OF THE LANDLORD, A COPY OF WHICH MUST BE SUPPLIED TO THE BOARD. 6. WITHOUT HAVING ENTERED INTO AN AGREEMENT WITH OTHER OPERATORS ON A COMMON ROUTE, AS CONTEMPLATED BY SECTION 88(2) (B) OF ACT 22 OF 2000, THE PICKING UP OR SETTING DOWN OF PASSENGERS ON SUCH ROUTE IS NOT PERMITTED. A COPY OF SUCH AGREEMENT MUST BE SUPPLIED TO THE BOARD. 7. AT RANKS, WHETHER ON STREET OR OFF STREET, ONLY THE TAXIS THAT CAN BE ACCOMMODATED IN THE DEMARCATED AREA MAY OCCUPY THE RANK, EXCESS VEHICLES MUST HOLD ELSEWHERE AT DESIGNATED HOLDING AREAS. 8. RANK PERMITS OR LETTERS OF AUTHORITY MUST BE PRODUCED IN RESPECT OF ALL RANKS IN MUNICIPAL AREAS, IN PARTICULAR MAJORTOWNS AND CITIES AND IN PARTICULAR INTER-PROVINCIAL DESTINATIONS. 9. THE ALLOCATION OF ANY ROUTE OR PORTION OF A ROUTE IS SUBJECT TO THE CONDITION THAT IT HAS BEEN APPROVED AND ALLOCATED IN GOOD FAITH AND THAT SUCH ROUTE WILL BE INVALID SHOULD IT TRANSPIRE THAT THE ROUTE OR PORTION THERE OF WILL, OR HAS CAUSED CONFLICT DUE TO IT HAVING BEEN APPROVED BASED ON INCORRECT OR FALSE INFORMATION SUPPLIED TO THE BOARD OR AS A RESULT OF AN ERROR. IN SUCH INSTANCE THE OPERATING LICENCE MUST BE RETURNED TO THE BOARD FOR CORRECTION. 10. THE VEHICLE MUST BE COVERED BY MOTOR VEHICLE INSURANCE AS WELL AS PERSONAL LIABILITY INSURANCE</p>
12.2	<p>21004R21004R00047433 - CHESTERVILLE TO DURBAN</p> <p>FROM CHESTERVILLE TOWNSHIP, CHESTERVILLE EXTENSION 1&2 TO DURBAN (TOMATO HALL TAXI RANK).</p> <p>INWARD ROUTE:</p> <p>FROM CHESTERVILLE, CHESTERVILLE EXTENSION 2, TURN INTO INGWENYA ROAD, INTO DENIS SHEPSTONE ROAD, INTO CHESTERVILLE EXTENSION 1, RETURN ALONG DENIS SHEPSTONE ROAD, TURN RIGHT INTO BOOTH ROAD, LEFT TO BELLAIR ROAD RIGHT INTO UMBILO RIGHT INTO FRANCOIS ROAD, TURN LEFT INTO UMBILO ROAD, TURN RIGHT INTO BEREA ROAD (LEFT INTO WARWICK AVENUE, RIGHT INTO ALICE STREET, RIGHT INTO SOLDIERS' WAY, RIGHT INTO PINE STREET) OR (LEFT INTO WEST STREET, TURN LEFT INTO ALI WAL STREET, TURN LEFT INTO PINE STREET) TURN RIGHT INTO RUSSELL STREET, TURN LEFT INTO LEOPOLD STREET, LEFT INTO MARKET ROAD RIGHT INTO SERVICE ROAD BEHIND THE ENGLISH MARKET, TO TOMATO HALL TAXI RANK AND RETURN AS FOLLOWS:</p> <p>RETURN.</p> <p>FROM WARWICK AVENUE (TOMATO HALL TAXI RANK) TURN LEFT INTO WEST STREET, TURN RIGHT INTO SYDNEY ROAD, TURN RIGHT INTO FRANCOIS ROAD, LEFT INTO BELLAIR ROAD RIGHT INTO BOOTH ROAD, TURN LEFT INTO DENIS SHEPSTONE INTO CHESTERVILLE EXTENSION AND RETURN ALONG DENIS SHEPSTONE ROAD, INTO NGWENYA ROAD, TURN LEFT INTO A ROAD LEADING TO CHESTERVILLE EXTENSION 2 AND PROCEED TO CHESTERVILLE TOWNSHIP.</p> <p>NB: NO PASSENGERS TO BE PICKED ALONG WEST STREET.</p>
12.3	<p>21004R21004R00047449 - DURBAN TO WESTVILLE PRISON.</p> <p>INWARD JOURNEY: FROM UNIVERSITY AVENUE TAXI RANK INTO WARWICK AVENUE LEFT INTO CANONGATE ROAD INTO THE WESTERN FREEWAY (N3), LEFT INTO AN OFF-RAMP INTO SPINE ROAD RIGHT INTO SPINE ROAD EXTENSION LEADING TO THE WESTVILLE PRISON TAXI RANK.</p> <p>RETURN.</p> <p>FROM WESTVILLE PRISON INTO SPINE ROAD LEFT INTO ON RAMP INTO THE WESTERN FREEWAY (N3) EASTBOUND, INTO OLD DUTCH ROAD, RIGHT INTO MARKET ROAD, RIGHT INTO SERVICE STATION ROAD BEHIND THE ENGLISH MARKET, RIGHT INTO AGAIN INTO SERVICE ROAD INTO UNIVERSITY AVENUE TAXI RANK.</p> <p>CONDITION SPECIFIC TO ROUTE 4</p> <p>IN TERM OF SECTION 25(1)(C) THE PERMITS OF MEMBERS OF CHASTERVILLE WESTVILLE TAXI ASSOCIATION WHO ARE PERMITTED TO OPERATE THE DURBAN PAVILLION/WESTVILLE PRISON ROUTE AS AT 20/11/2003 ARE AMENDED AS FOLLOWS:</p> <p>2.1 THE ROUTE TO BE USED IS THAT AS GIVEN AS PER THE RECOMMENDATION OF ETHEKWINI MUNICIPALITY AND</p> <p>2.2 THAT NO PICKING UP OR DROPPING AT THE PAVILLION SHOPPING CENTRE OR ON SPINE ROAD, IS PERMITTED UNTIL SUCH TIME AS THE ASSOCIATION IS AUTHORIZED TO RANK ON THE PAVILLION PROPERTY BY THE OWNER OF THE PAVILION COMPLEX.</p> <p>2.3 THAT THE ASSOCIATION UTILIZES THE UNIVERSITY AVENUE TAXI RANK.</p> <p>3. THAT THIS DECISION IS REVIEWABLE BY THE BOARD AT THE STAGE WHEN THE ETHEKWINI MUNICIPALITY HAS MADE RECOMMENDATIONS ARE AS REGARDS THE NUMBERS OF VEHICLES NEEDED TO SATISFY THE COMMUTER DEMAND ON THE ROUTE.</p>



transport

Department:
Transport
Province of KwaZulu-Natal

GAZETTE

LGKZNG15-2020-NOV

REGION: ALL

12.4	<p>21004R2206LS00047453 - CHESTERVILLE TO INKOSI ALBERT LUTHULI HOSPITAL</p> <p>3 B: FROM CHESTERVILLE EXTENSION 1, 2 & 3 TO INKOSI ALBERT LUTHULI(CATO MANOR) HOSPITAL.</p> <p>INWARD JOURNEY: FROM CHESTERVILLE EXTENSION 3 INTO CHESTERVILLE TOWNSHIP, INTO CHESTERVILLE EXTENSION 2 INTO NGWENYA ROAD , INTO DENNIS SHEPSTONE ROAD, INTO CHESTERVILLE EXTENSION 1, RETURN ALONG DENNIS SHEPSTONE, TURN RIGHT INTO BOOTH ROAD, RIGHT INTO BELLAIR ROAD TAXI RANK ON BELLAIR ROAD OPPOSITE INKOSI ALBERT LUTHULI (CATO MANOR) HOSPITAL.</p> <p>RETURN. FROM THE TAXI RANK ON BELLAIR ROAD OPPOSITE INKOSI ALBERT LUTHULI (CATO MANOR) HOSPITAL, RIGHT INTO BELLAIR ROAD, LEFT INTO BOOTH ROAD, LEFT INTO DENNIS SHEPSTONE ROAD INTO CHESTERVILLE EXTENSION RETURN ALONG DENNIS SHEPSTONE ROAD INTO NGWENYA ROAD, LEFT INTO ROAD LEADING TO CHESTERVILLE EXTENSION 2 INTO CHESTERVILLE TOWNSHIP THEN INTO CHESTERVILLE EXTENSION 3 TAXI RANK.</p>
12.5	<p>2206LS2206P900047456 - CHESTERVILLE TO DURBAN</p> <p>ROUTE 1B FROM CHERSTERVILLE EXTENSION 2,TURN INTO NGWENYA ROAD, INTO DENIS SHEPSTONE ROAD, INTO CHESTERVILLE EXTENSION1,RETURN ALONG DENNIS SHEPSTONE ROAD, TURN RIGHT INTO BOOTH ROAD, LEFT INTO BELLAIR ROAD RIGHT INTO UMBILO ROAD RIGHT INTO FRANCOIS ROAD, TURN LEFT INTO UMBILO ROAD, TURN RIGHT INTO BEREA ROAD (LEFT INTO WARWICK AVENUE RIGHT INTO ALICE STREET,RIGHT INTO SOLDIER WAY, RIGHT INTO PINE STREET. OR (LEFT INTO WEST STREET, TURN LEFT INTO ALIWAL STREET, TURN LEFT INTO PINE STREET),TURN RIGHT INTO RUSSELL STREET, TURN LEFT INTO LEOPOLD, LEFT INTO MARKET ROAD, RIGHT INTO SERVICE ROAD BEHIND THE ENGLISH MARKET TO TOMATO HALL TAXI AND RETURN.</p> <p>FROM WARWICK AVENUE (TOMATO HALL TAXI RANK) TURN LEFT INTO WEST STREET, TURN RIGHT INTO SYDNEY ROAD, TURN RIGHT INTO FRANCOIS ROAD, LEFT INTO BELLAIR ROAD, RIGHT INTO BOOTH ROAD, TURN LEFT INTO DENNIS SHEPSTONE, INTO CHESTERVILLE EXTENSION AND RETURN ALONG DENNIS SHEPSTONE, INTO NGWENYA ROAD, TURN LEFT INTO A ROAD LEADING TO CHESTERVILLE EXTENSION 2 AND PROCEED TO CHESTERVILLE TOWNSHIP.</p> <p>NB: NO PASSENGERS TO BE PICKED ALONG WEST STREET</p>
12.6	<p>2206KN2A6H1X00047435 - CHESTERVILLE TO INKOSI ALBERT LUTHULI.</p> <p>FROM CHESTERVILLE EXTENSION 1, 2 & 3 TO INKOSI ALBERT LUTHULI (CATO MANOR) HOSPITAL</p> <p>INWARD JOURNEY: FROM CHESTERVILLE EXTENSION 3 INTO CHESTERVILLE TOWNSHIP, INTO CHESTERVILLE EXTENSION 2 INTO NGWENYA ROAD, INTO DENNIS SHEPSTONE ROAD, INTO CHESTERVILLE EXTENSION 1 RETURN ALONG DENNIS SHEPSTONE TURN RIGHT INTO BOOTH ROAD, RIGHT INTO BELLAIR ROAD TAXI RANK ON BELLAIR ROAD OPPOSITE INKOSI ALBERT LUTHULI(CATO MANOR) HOSPITAL.</p> <p>RETURN JOURNEY FROM THE TAXI RANK ON BELLAIR ROAD OPPOSITE INKOSI ALBERT LUTHULI (CATO MANOR) HOSPITAL, RIGHT INTO BELLAIR ROAD, LEFT INTO BOOTH ROAD, LEFT INTO DENNIS SHEPSTONE ROAD INTO CHESTERVILLE EXTENSION RETURN ALONG DENNIS SHEPSTONE ROAD INTO NGWENYA ROAD, LEFT INTO ROAD LEADING TO CHESTERVILLE EXTENSION 2 INTO CHESTERVILLE TOWNSHIP THEN INTO CHESTERVILLE EXTENSION 3 TAXI RANK.</p>



transport

Department:
Transport
Province of KwaZulu-Natal

GAZETTE

LGKZNG15-2020-NOV

REGION: ALL

1)	Application Number: APP0125626	2)	Gazette Number: LGKZNG15-2020-NOV
3)	Applicant: JDP NZABANTERURA ID NO. 8904306107181 Association: DURBAN LINER TAXI ASSOCIATION	4)	Applicant Address: NO 706 PENZANECE FLAT COMPLEX 31 PRINCE STREET DURBAN 4000
5)	Existing Licence Holder: NOT APPLICABLE ID NO. NOT APPLICABLE	6)	Existing Licence Holder Address: NOT APPLICABLE
7)	Type of application: NEW OPERATING LICENCE	8)	Operating Licence Number: NOTAVAILABLE
9)	Vehicle Type: MINIBUS	10)	1 X 14 (SEATED) + 0 (STANDING)
11)	Region: DURBAN CENTRAL		
12.1	21004R21004R00047273 - DURBAN METRO TO REDHILL POST OFFICE DURBAN TO REDHILL VIA ALICE STREET, RUSSEL STREET, UMGENI ROAD		
12.2	21004R21004R00047274 - DURBAN METRO TO REDHILL POST OFFICE DURBAN TO REDHILL VIA ALICE STREET, RUSSEL STREET, UMGENI ROAD		
12.3	21004R21004R00047999 - FROM THEATRE LANE, RANK NO.82 WEST STREET LEFT INTO RUSSELL STREET RIGHT INTO ALICE STREET, LEFT INTO ALBERT STREET INTO UMGENI ROAD, INTO NORTH COAST ROAD RIGHT INTO OLD NORTH COAST ROAD TO RED HILL POST OFFICE PICK UP AND DROP OFF AND RETURN ALONG NORTH COAST ROAD, UMGENI ROAD, SOLDIERS WAY RIGHT INTO QUEEN STREET RIGHT INTO RUSSELL STREET, LEFT INTO LEOPOLD STREET, RIGHT TO WARWICK AVENUE, RIGHT INTO ALICE STREET, RIGHT INTO MARKET ROAD, LEFT INTO WEST STREET, LEFT INTO BROOK STREET, RIGHT INTO THEATRE LANE AND PROCEED TO THE RANK 82.CONDITIONS: 1. PASSENGERS MAY BE PICKED UP AND/OR SET DOWN ONLY AT DESIGNATED TAXI RANKS OR TAXI STOPS, WHICH SHALL EXCLUDE BUS STOPS.2. ENTRY OR RANKING ON PRIVATE PROPERTY IS NOT PERMITTED WITHOUT THE WRITTEN PERMISSION OF THE LANDLORD, COPY OF WHICH MUST BE SUPPLIED TO THE BOARD.3. WITHOUT HAVING ENTERED INTO AN AGREEMENT WITH OTHER OPERATORS ON A COMMON ROUTE, AS CONTEMPLATED BY SECTION 88 (2) (B) OF ACT 22 OF 2000, THE PICKING UP OR SETTING OF PASSENGERS ON SUCH ROUTE IS NOT PERMITTED. A COPY OF SUCH AGREEMENT MUST BE SUPPLIED TO THE BOARD. 4. AT RANKS, WHETHER ON-STREET OR ON-STREET, ONLY THE TAXIS THAT CAN BE ACCOMMODATED IN THE DEMARCATED AREA MAY OCCUPY THE RANK. EXCESS VEHICLES MUST HOLD ELSEWHERE AT DESIGNATED HOLDING AREAS.		
12.4	2206LS2206LS00147581 - DURBAN LINER FROM THEATRE LANE, RANK NO. 82 WEST STREET, LEFT INTO RUSSELL STREET, RIGHT INTO ALICE STREET, LEFT INTO ALBERT STREET INTO UMGENI ROAD, NO PICKING UP OF PASSENGERS, INTO NORTH COAST ROAD, RIGHT INTO OLD NORTH COAST ROAD TO RED HILL POST OFFICE, NO PICKING UP OF PASSENGERS AND RETURN ALONG NORTH COAST ROAD, UMGENI ROAD, SOLDIERS WAY, RIGHT INTO QUEEN STREET, RIGHT INTO RUSSELL STREET, LEFT INTO LEOPOLD STREET, RIGHT INTO WARWICK AVENUE, RIGHT INTO ALICE STREET, RIGHT INTO MARKET ROAD, LEFT INTO WEST STREET, LEFT INTO BROOK STREET, RIGHT INTO THEATRE LANE AND PROCEED TO RANK 82.		
12.5	220BHH2206LP00198925 - THEATRE LANE TO MAYDON WHARF FROM THEATRE LANE (RANK 82)INTO DR PIXLEY KA SEME STREET(WEST STREET) THEN LEFT INTO JOSEPH NDULI STREET(RUSSEL STREET). PROCEED ALONG JOSEPH NDULI STREET THEN LEFT INTO JULIUS NYERERE AVE (WARWICK AVE)THEN LEFT INTO MARKET ROAD. RIGHT INTO KHUZIMPI SHEZI ROAD (WILLIAMS ROAD). TURN INTO TOMATO HALL TO PICK UP PASSENGERS. FROM TOMATO HALL IN MARKET ROAD TURN LEFT INTO DR PIXLEY KA SEME ROAD. TURN RIGHT INTO KHUZIMPI SHEZI ROAD. AT THE SECOND SET OF ROBOTS TURN RIGHT AND PROCEED TOWARDS MARGARET MNCADI AVENUE. AT THE ROBOTS UNDER THE M4 SOUTHERN FREEWAY TURN RIGHT INTO MAYDON ROAD. PROCEED ALONG THIS ROAD AND AT THE SPLIT JUNCTION PROCEED ALONG JOHNSTONE ROAD AND TURN RIGHT INTO CRABTREE ROAD. PROCEED ALONG THIS ROAD AND AT THE INTERSECTION OF SOUTH COAST ROAD A ND SOLOMON MAHLANGU DRIVE TURN RIGHT AND RETURN.		
12.6	220BHH220BHI00198922 - THEATRE LANE TO SETTLERS'S NURSES HOME (HUTCHINSON ROAD). A. FROM THEATRE LANE (RANK 82)INTO DR PIXLEY KA SEME STREET WEST STREET THEN LEFT INTO JOSEPH NDULI STREET (RUSSELSTREET).PROCEED ALONG JOSEPH NDULI STREET THEN LEFT INTO JULIUS NYERERE AVE(WARWICK AVE).THEN LEFT INTO MARKET ROAD. RIGHT INTO KHUZIMPI SHEZI ROAD(WILLIAMS ROAD).TURN INTO TOMATO HALL TO PICK UP PASSENGERS.FROM TOMATO HALL IN MARKET ROAD TURN LEFT INTO DR PIXLEY KA SEME STREET. AT THE FIRST SET OF ROBOTS,TURN RIGHT INTO KHUZIMPI SHEZI ROAD. PROCEED ALONG KHUZIMPI SHEZI ROAD INTO SYDENY ROAD . PROCEED ALONG THIS ROAD AND TURN INTO FARIMOND ROAD. GO UP FARIMOND ROAD WHICH TURNS INTO HILLIER ROAD. AT THE STOP STREET TURN LEFT INTO BARTLE ROAD.THEN TURN RIGHT INTO DIRK UYS STREET. PROCEED ALONG THIS ROAD WHICH TURNS INTO HUTCHINSON ROAD INTO SETGTLER'S NURSES HOME. AT THIS POINT, MAKE A TURN AND RETURN. AS YOU GO DOWN HILLIER ROAD TURN LEFT AT THE ROBOTS INTO UMBILO ROAD. PROCEED ALONG UMBILO ROAD WHICH SPLITS INTO TWO FURTHER DOWN.TAKE THE MAPHALALA STREET, (GALE STREET) ROUTE AND PROCEED ALONG MAGWAZA MAPHALALA STREET INTO JULIUS NYERERE AVE (WARWICK AVE) PROCEED ALONG JULIUS NYERERE AVE AND AT THE SET OF ROBOT UNDER THE FREEWAY BRIDGES,TURN RIGHT INTO JOHANNES NKOSI STREET.PROCEED ALONG JOHANNES NKOSI STREET AND TURN RIGHT INTO SOLDIERS WAY .PROCEED ALONG SOLDIERS WAY AND TURN RIGHT INTO QUEEN STREET. PROCEED ALONG QUEEN STREET AND TURN RIGHT INTO JOSEPH NDULI STREET. AT THE SET OF ROBOTS TURN LEFT INTO JULIUS NYERERE AVE.PROCEED ALONG THIS ROAD INTO MARKET ROAD.AT THE SET OF ROBOTS TURN LEFT INTO DR PIXLEY KA SEME ROAD. AT THE FIRST SET OF ROBOTS, TURN LEFT AND BACK INTO THEATRE LANE.		
12.7	220BHH220BHJ00198923 - FROM THEATRE LANE TO S.J SMITH HOSTEL (WEMA). FROM THEATRE ALNE (RANK 28) INTO DR PIXLEY KA SEME STREET(WEST STREET)THEN LEFT INTO JOSEPH NDULI STREET(RUSSEL STREET).PROCEED ALONG JOSEPH NDULI STREET THEN LEFT INTO JULIUS NYERERE AVE (WARWICK AVE).THEN LEFT INTO MARKET ROAD.RIGHT INTO KHUZIMPI SHEZI ROAD (WARWICK ROAD) TURN INTO TOMATO HALL TO PICK UP PASSENGERS. FROM TOMATO HALL IN MARKET ROAD TURN LEFT INTO DR PIXLEY KA SEME ROAD.AT THE ROBOTS TURN RIGHT INTO KHUZIMPI SHEZI ROAD.PROCEED ALONG THIS ROAD INTO SYDNEY ROAD. TURN LEFT INTO SARNIA ROAD.PROCEED ALONG THIS ROUTE TO JOIN SOLOMON MAHLANGU DRIVE(EDWIN SWALES DRIVE M7E).AT THE FIRST SET OF ROBOTS TURN RIGHT INTO SOUTH COAST ROAD.PROCEED ALONG SOUTH COAST ROAD INTO CLAIWOOD THEN INTO MOBENI.ALONG SOUTH COAST ROAD YOU'LL COME TO AN ENGEN JABULA SERVICE STATION ON THE RIGHT. AT THIS POINT, MAKE A U TURN AND RETURN BACK.		



transport

Department:
Transport
Province of KwaZulu-Natal

GAZETTE

LGKZNG15-2020-NOV

REGION: ALL

12.8	<p>220BHH220BHL00198924 - THEATRE LANE TO UMHLATHUZANA.</p> <p>FROM THEATRE LANE (RANK 82)INTO DR PIXLEY KA SEME STREET (WET STREET) THEN LEFT INTO JOSEPH NDULI STREET (RUSSEL STREET) PROCEED ALONG JOSEPH NDULI STREET THEN LEFT INTO JULIUS NYERERE AVE (WARWICK AVE). THEN LEFT INTO MARKET ROAD RIGHT INTO KHUZIMPI SHEZI ROAD (WILLIAMS ROAD) TURN INTO TOMATO HALL TO PICK UP PASSENGERS.</p> <p>FROM TOMATO HALL IN MARKET ROAD TURN LEFT IN TO DR PIXLEY KA SEME ROAD. PROCEED ALONG THIS ROAD AND TURN RIGHT INTO PARK STREET. PROCEED ALONG PARK STREET AND TURN RIGHT INTO THE CHIEF ALBERT LUTHULI SOUTHERN FREEWAY (M4) PROCEED ALONG THIS ROAD AND TAKE THE SOLOMON MAHLANGU DRIVE OFF RAMP. PROCEED ALONG THIS ROUTE TO JOIN SOLOMON MAHLANGU DRIVE (M7W). AT THE SET OF ROBOTS TURN LEFT INTO SOUTH COAST ROAD. PROCEED ALONG SOUTH COAST ROAD INTO CLAIRWOOD. WHEN IN CLAIRWOOD MAKE A U TURN AT THE INTERSECTION OF SOUTH COAST ROAD AND BLAMEY ROAD AND TURN BACK. PROCEED ALONG SOUTH COAST ROAD AND TURN LEFT INTO SEAWARD ROAD. PICK UP PASSENGERS AND PROCEED ALONG THIS ROAD WHICH TURNS INTO UMHLATHUZANA ROAD. PROCEED ALONG UMHLATHUZANA ROAD AND TURN LEFT INTO HARDEN ROAD. PROCEED ALONG THIS ROAD INTO THE SEAVIEW INDUSTRIAL AREA. THE ROAD WINDS BACK INTO UMHLATHUZANA ROAD. PROCEED TO DROP OFF PASSENGERS AT CO, POUND ROAD AND RETURN TO CONTINUE ALONG THIS ROUTE TOWARDS DEEPALED ROAD AT DEEPALED ROAD MAKE A U TURN AND RETURN BACK.</p>
------	--



transport

Department:
Transport
Province of KwaZulu-Natal

GAZETTE

LGKZNG15-2020-NOV

REGION: ALL

1)	Application Number: APP0125628	2)	Gazette Number: LGKZNG15-2020-NOV
3)	Applicant: JDP NZABANTERURA ID NO. 8904306107181 Association: DURBAN LINER TAXI ASSOCIATION	4)	Applicant Address: NO 706 PENZANECE FLAT COMPLEX 31 PRINCE STREET DURBAN 4000
5)	Existing Licence Holder: NOT APPLICABLE ID NO. NOT APPLICABLE	6)	Existing Licence Holder Address: NOT APPLICABLE
7)	Type of application: NEW OPERATING LICENCE	8)	Operating Licence Number: NOTAVAILABLE
9)	Vehicle Type: MINIBUS	10)	1 X 14 (SEATED) + 0 (STANDING)
11)	Region: DURBAN CENTRAL		
12.1	21004R21004R00047273 - DURBAN METRO TO REDHILL POST OFFICE DURBAN TO REDHILL VIA ALICE STREET, RUSSEL STREET, UMGENI ROAD		
12.2	21004R21004R00047274 - DURBAN METRO TO REDHILL POST OFFICE DURBAN TO REDHILL VIA ALICE STREET, RUSSEL STREET, UMGENI ROAD		
12.3	21004R21004R00047999 - FROM THEATRE LANE, RANK NO.82 WEST STREET LEFT INTO RUSSELL STREET RIGHT INTO ALICE STREET, LEFT INTO ALBERT STREET INTO UMGENI ROAD, INTO NORTH COAST ROAD RIGHT INTO OLD NORTH COAST ROAD TO RED HILL POST OFFICE PICK UP AND DROP OFF AND RETURN ALONG NORTH COAST ROAD, UMGENI ROAD, SOLDIERS WAY RIGHT INTO QUEEN STREET RIGHT INTO RUSSELL STREET, LEFT INTO LEOPOLD STREET, RIGHT TO WARWICK AVENUE, RIGHT INTO ALICE STREET, RIGHT INTO MARKET ROAD, LEFT INTO WEST STREET, LEFT INTO BROOK STREET, RIGHT INTO THEATRE LANE AND PROCEED TO THE RANK 82.CONDITIONS: 1. PASSENGERS MAY BE PICKED UP AND/OR SET DOWN ONLY AT DESIGNATED TAXI RANKS OR TAXI STOPS, WHICH SHALL EXCLUDE BUS STOPS.2. ENTRY OR RANKING ON PRIVATE PROPERTY IS NOT PERMITTED WITHOUT THE WRITTEN PERMISSION OF THE LANDLORD, COPY OF WHICH MUST BE SUPPLIED TO THE BOARD.3. WITHOUT HAVING ENTERED INTO AN AGREEMENT WITH OTHER OPERATORS ON A COMMON ROUTE, AS CONTEMPLATED BY SECTION 88 (2) (B) OF ACT 22 OF 2000, THE PICKING UP OR SETTING OF PASSENGERS ON SUCH ROUTE IS NOT PERMITTED. A COPY OF SUCH AGREEMENT MUST BE SUPPLIED TO THE BOARD. 4. AT RANKS, WHETHER ON-STREET OR ON-STREET, ONLY THE TAXIS THAT CAN BE ACCOMMODATED IN THE DEMARCATED AREA MAY OCCUPY THE RANK. EXCESS VEHICLES MUST HOLD ELSEWHERE AT DESIGNATED HOLDING AREAS.		
12.4	2206LS2206LS00147581 - DURBAN LINER FROM THEATRE LANE, RANK NO. 82 WEST STREET, LEFT INTO RUSSELL STREET, RIGHT INTO ALICE STREET, LEFT INTO ALBERT STREET INTO UMGENI ROAD, NO PICKING UP OF PASSENGERS, INTO NORTH COAST ROAD, RIGHT INTO OLD NORTH COAST ROAD TO RED HILL POST OFFICE, NO PICKING UP OF PASSENGERS AND RETURN ALONG NORTH COAST ROAD, UMGENI ROAD, SOLDIERS WAY, RIGHT INTO QUEEN STREET, RIGHT INTO RUSSELL STREET, LEFT INTO LEOPOLD STREET, RIGHT INTO WARWICK AVENUE, RIGHT INTO ALICE STREET, RIGHT INTO MARKET ROAD, LEFT INTO WEST STREET, LEFT INTO BROOK STREET, RIGHT INTO THEATRE LANE AND PROCEED TO RANK 82.		
12.5	220BHH2206LP00198925 - THEATRE LANE TO MAYDON WHARF FROM THEATRE LANE (RANK 82)INTO DR PIXLEY KA SEME STREET(WEST STREET) THEN LEFT INTO JOSEPH NDULI STREET(RUSSEL STREET). PROCEED ALONG JOSEPH NDULI STREET THEN LEFT INTO JULIUS NYERERE AVE (WARWICK AVE)THEN LEFT INTO MARKET ROAD. RIGHT INTO KHUZIMPI SHEZI ROAD (WILLIAMS ROAD). TURN INTO TOMATO HALL TO PICK UP PASSENGERS. FROM TOMATO HALL IN MARKET ROAD TURN LEFT INTO DR PIXLEY KA SEME ROAD. TURN RIGHT INTO KHUZIMPI SHEZI ROAD. AT THE SECOND SET OF ROBOTS TURN RIGHT AND PROCEED TOWARDS MARGARET MNCADI AVENUE. AT THE ROBOTS UNDER THE M4 SOUTHERN FREEWAY TURN RIGHT INTO MAYDON ROAD. PROCEED ALONG THIS ROAD AND AT THE SPLIT JUNCTION PROCEED ALONG JOHNSTONE ROAD AND TURN RIGHT INTO CRABTREE ROAD. PROCEED ALONG THIS ROAD AND AT THE INTERSECTION OF SOUTH COAST ROAD A ND SOLOMON MAHLANGU DRIVE TURN RIGHT AND RETURN.		
12.6	220BHH220BHI00198922 - THEATRE LANE TO SETTLERS'S NURSES HOME (HUTCHINSON ROAD). A. FROM THEATRE LANE (RANK 82)INTO DR PIXLEY KA SEME STREET WEST STREET THEN LEFT INTO JOSEPH NDULI STREET (RUSSELSTREET).PROCEED ALONG JOSEPH NDULI STREET THEN LEFT INTO JULIUS NYERERE AVE(WARWICK AVE).THEN LEFT INTO MARKET ROAD. RIGHT INTO KHUZIMPI SHEZI ROAD(WILLIAMS ROAD).TURN INTO TOMATO HALL TO PICK UP PASSENGERS.FROM TOMATO HALL IN MARKET ROAD TURN LEFT INTO DR PIXLEY KA SEME STREET. AT THE FIRST SET OF ROBOTS,TURN RIGHT INTO KHUZIMPI SHEZI ROAD. PROCEED ALONG KHUZIMPI SHEZI ROAD INTO SYDENY ROAD . PROCEED ALONG THIS ROAD AND TURN INTO FARIMOND ROAD. GO UP FARIMOND ROAD WHICH TURNS INTO HILLIER ROAD. AT THE STOP STREET TURN LEFT INTO BARTLE ROAD.THEN TURN RIGHT INTO DIRK UYS STREET. PROCEED ALONG THIS ROAD WHICH TURNS INTO HUTCHINSON ROAD INTO SETGTLER'S NURSES HOME. AT THIS POINT, MAKE A TURN AND RETURN. AS YOU GO DOWN HILLIER ROAD TURN LEFT AT THE ROBOTS INTO UMBILO ROAD. PROCEED ALONG UMBILO ROAD WHICH SPLITS INTO TWO FURTHER DOWN.TAKE THE MAPHALALA STREET, (GALE STREET) ROUTE AND PROCEED ALONG MAGWAZA MAPHALALA STREET INTO JULIUS NYERERE AVE (WARWICK AVE) PROCEED ALONG JULIUS NYERERE AVE AND AT THE SET OF ROBOT UNDER THE FREEWAY BRIDGES,TURN RIGHT INTO JOHANNES NKOSI STREET.PROCEED ALONG JOHANNES NKOSI STREET AND TURN RIGHT INTO SOLDIERS WAY .PROCEED ALONG SOLDIERS WAY AND TURN RIGHT INTO QUEEN STREET. PROCEED ALONG QUEEN STREET AND TURN RIGHT INTO JOSEPH NDULI STREET. AT THE SET OF ROBOTS TURN LEFT INTO JULIUS NYERERE AVE.PROCEED ALONG THIS ROAD INTO MARKET ROAD.AT THE SET OF ROBOTS TURN LEFT INTO DR PIXLEY KA SEME ROAD. AT THE FIRST SET OF ROBOTS, TURN LEFT AND BACK INTO THEATRE LANE.		
12.7	220BHH220BHI00198923 - FROM THEATRE LANE TO S.J SMITH HOSTEL (WEMA). FROM THEATRE ALNE (RANK 28) INTO DR PIXLEY KA SEME STREET(WEST STREET)THEN LEFT INTO JOSEPH NDULI STREET(RUSSEL STREET).PROCEED ALONG JOSEPH NDULI STREET THEN LEFT INTO JULIUS NYERERE AVE (WARWICK AVE).THEN LEFT INTO MARKET ROAD.RIGHT INTO KHUZIMPI SHEZI ROAD (WARWICK ROAD) TURN INTO TOMATO HALL TO PICK UP PASSENGERS. FROM TOMATO HALL IN MARKET ROAD TURN LEFT INTO DR PIXLEY KA SEME ROAD.AT THE ROBOTS TURN RIGHT INTO KHUZIMPI SHEZI ROAD.PROCEED ALONG THIS ROAD INTO SYDNEY ROAD. TURN LEFT INTO SARNIA ROAD.PROCEED ALONG THIS ROUTE TO JOIN SOLOMON MAHLANGU DRIVE(EDWIN SWALES DRIVE M7E).AT THE FIRST SET OF ROBOTS TURN RIGHT INTO SOUTH COAST ROAD.PROCEED ALONG SOUTH COAST ROAD INTO CLAIWOOD THEN INTO MOBENI.ALONG SOUTH COAST ROAD YOU'LL COME TO AN ENGEN JABULA SERVICE STATION ON THE RIGHT. AT THIS POINT, MAKE A U TURN AND RETURN BACK.		



transport

Department:
Transport
Province of KwaZulu-Natal

GAZETTE

LGKZNG15-2020-NOV

REGION: ALL

12.8 220BHH220BHL00198924 - THEATRE LANE TO UMHLATHUZANA.

FROM THEATRE LANE (RANK 82) INTO DR PIXLEY KA SEME STREET (WET STREET) THEN LEFT INTO JOSEPH NDULI STREET (RUSSEL STREET) PROCEED ALONG JOSEPH NDULI STREET THEN LEFT INTO JULIUS NYERERE AVE (WARWICK AVE). THEN LEFT INTO MARKET ROAD RIGHT INTO KHUZIMPI SHEZI ROAD (WILLIAMS ROAD) TURN INTO TOMATO HALL TO PICK UP PASSENGERS.

FROM TOMATO HALL IN MARKET ROAD TURN LEFT IN TO DR PIXLEY KA SEME ROAD. PROCEED ALONG THIS ROAD AND TURN RIGHT INTO PARK STREET. PROCEED ALONG PARK STREET AND TURN RIGHT INTO THE CHIEF ALBERT LUTHULI SOUTHERN FREEWAY (M4) PROCEED ALONG THIS ROAD AND TAKE THE SOLOMON MAHLANGU DRIVE OFF RAMP. PROCEED ALONG THIS ROUTE TO JOIN SOLOMON MAHLANGU DRIVE (M7W). AT THE SET OF ROBOTS TURN LEFT INTO SOUTH COAST ROAD. PROCEED ALONG SOUTH COAST ROAD INTO CLAIRWOOD. WHEN IN CLAIRWOOD MAKE A U TURN AT THE INTERSECTION OF SOUTH COAST ROAD AND BLAMEY ROAD AND TURN BACK. PROCEED ALONG SOUTH COAST ROAD AND TURN LEFT INTO SEAWARD ROAD. PICK UP PASSENGERS AND PROCEED ALONG THIS ROAD WHICH TURNS INTO UMHLATHUZANA ROAD. PROCEED ALONG UMHLATHUZANA ROAD AND TURN LEFT INTO HARDEN ROAD. PROCEED ALONG THIS ROAD INTO THE SEAVIEW INDUSTRIAL AREA. THE ROAD WINDS BACK INTO UMHLATHUZANA ROAD. PROCEED TO DROP OFF PASSENGERS AT CO, POUND ROAD AND RETURN TO CONTINUE ALONG THIS ROUTE TOWARDS DEEPALED ROAD AT DEEPALED ROAD MAKE A U TURN AND RETURN BACK.



transport

Department:
Transport
Province of KwaZulu-Natal

GAZETTE

LGKZNG15-2020-NOV

REGION: ALL

1) Application Number: APP0125652	2) Gazette Number: LGKZNG15-2020-NOV
3) Applicant: SM MBONAMBI ID NO. 7207105559086 Association: KWAMNYANDU TAXI OWNERS ASSOCIATION	4) Applicant Address: R38 UMLAZI TOWNSHIP PO UMLAZI 4031
5) Existing Licence Holder: G MBONAMBI ID NO. 3811215249084	6) Existing Licence Holder Address: R38 UMLAZI T/SHIP UMLAZI, DURBAN KWA ZULU NATAL 4004
7) Type of application: NORMAL TRANSFER	8) Operating Licence Number: LGKZN1203000885
9) Vehicle Type: MINIBUS	10) 1 X 12 (SEATED) + 0 (STANDING)
11) Region: NINGIZMU 2	
12.1	2206QB21004R00049767 - UMLAZI SECTION Z TO DURBAN METRO FROM Z RANK JOIN ROAD 2403 TO PHASE 4.5.6.7.8, LEFT INTO ROAD 2456 INTO ROAD 2474 AND RETURN ALONG ROAD 2456, RIGHT INTO ROAD 2403, RIGHT INTO 107159, RIGHT INTO SOUTH SPINAL ROAD, TURN INTO (MR60), UMBUMBULU ROAD TO Y SECTION PHILANI AREA AND RETURN, TURN LEFT INTO MR60, RIGHT INTO ROAD 2103 U SECTION, TURN LEFT INTO ROAD 2108, RIGHT INTO MAYIBUYE DRIVE, TURN LEFT INTO GUM TREE CRESCENT, JOIN MAYIBUYE DRIVE AND PROCEED AS PER ROUTE 5.
12.2	2206QB21004R00049768 - UMLAZI SECTION Z TO DURBAN METRO FROM Z RANK JOIN MKHIWANE STREET, LEFT INTO MAYIBUYE DRIVE, TURN RIGHT INTO ROAD 1603, TURN RIGHT INTO UMDLEBE ROAD, RIGHT INTO BANANA ROAD, LEFT JOIN UMDLEBE ROAD, RIGHT INTO ROAD 1603 INTO ROAD 1703, 1702, UNIT 17, TURN RIGHT, JOIN MANGOSUTHU HIGHWAY AND PROCEED AS PER ROUTE 5.
12.3	2206QB21004R00049765 - UMLAZI SECTION Z TO DURBAN METRO FROM Z RANK, JOIN SPINAL ROAD, TURN RIGHT INTO SIMELNANE ROAD, TURN RIGHT INTO DINIZULU GROVE, TURN RIGHT INTO BHUBESI PLACE AA, TURN RIGHT INTO NGWENYA GROVE, TURN RIGHT INTO BOYI SIMELANE AVENUE, LEFT INTO MUGABE ROAD, LEFT INTO SOUTH SPINAL ROAD AND PROCEED AS PER ROUTE 5.
12.4	2206QB21004R00049766 - UMLAZI SECTION Z TO DURBAN METRO FROM Z RANK, JOIN SOUTH SPINAL ROAD, TURN RIGHT INTO CHICAGO CRESCENT AA AND RETURN RIGHT INTO SOUTH SPINAL ROAD TO CC SECTION, SOUTH SPINAL ROAD, TURN INTO BHAMBATHA STREET, TURN INTO SHAKA CIRCLE (BB). TURN RIGHT INTO BHAMBATHA STREET, TURN LEFT INTO JEJE LN, TURN RIGHT INTO MAFUKUZELA STREET, TURN LEFT INTO MSQHOBIZA CRESCENT, TURN LEFT INTO MNYANDU ROAD, TURN RIGHT INTO NANDI ROAD, LEFT INTO MAFUKUZELA STREET, RIGHT INTO JEJE LN, LEFT INTO SOUTH SPINAL ROAD AND PROCEED AND PROCEED AS PER ROUTE 5.
12.5	2206QB21004R00049769 - UMLAZI SECTION Z TO DURBAN METRO 5.1. FROM Z RANK, JOIN SOUTH SPINAL ROAD, LEFT INTO ROAD 2631 INTO KING SENZANGAKHONA CLOSE AND RETURN RIGHT INTO SOUTH SPINAL ROAD, TURN RIGHT INTO ROAD 2403, INTO MAYIBUYE STREET, TURN LEFT INTO PHAMBILI ROAD, P SECTION, TURN RIGHT INTO MAYIBUYE DRIVE, TURN LEFT INTO ROAD 421 AND JOIN MANGOSUTHU HIGHWAY, V ROBOT, PASS EZIMBUZINI, PASS MSHIYENI HOSPITAL, PASS REUNION, JOIN M30, JOIN M4 FREEWAY TO DURBAN INTO WEST STREET TO POINT ROAD, TURN LEFT INTO FIELD STREET, TURN LEFT INTO PINE STREET, ALONG KINGSGATE TO MARKET, TO RANK 101/50 AND RETURN ALONG THE SAME ROUTE IN REVERSE. 5.2. FROM Z RANK JOIN MKHIWANE STREET, LEFT INTO MAYIBUYE DRIVE, TURN RIGHT INTO ROAD 1603, INTOEPHRAIM MDALA INTO MAPHUMULO ROAD, RIGHT INTO MANGOSUTHU HIGHWAY TO SOUTH COAST ROAD PASS WEMA, MOBENI, CLAIRWOOD, LEFT INTO EDWIN SWALES VC DRIVE RIGHT INTO SARNIA ROAD, INTO UMBILO ROAD, RIGHT INTO BEREA ROAD, LEFT INTO WARWICK AVENUE, RIGHT INTO ALICE STREET, RIGHT INTO MARKET ROAD AND PROCEED TO MARKET RANK 101/50, AND RETURN. 5.3. FROM MANGOSUTHU HIGHWAY, RIGHT INTO ROAD NO.12 AND PROCEED TURNING LEFT INTO EZIMBUZINI TAXI RANK OR PROCEED JOINING OLD SOUTH COAST ROAD, RIGHT INTO SOUTH COAST ROAD, PROCEED TO JOIN M4 INKOSI ALBERT LUTHULI FREEWAY AND PROCEED TO RANK 101/50. 5.4. FROM MANGOSUTHU HIGHWAY TURN LEFT INTO OFF RAMP "TO MSHIYENI HOSPITAL AND TURNING LEFT INTO AN ONRAMP TO MANGOSUTHU HIGHWAY INTO SOUTH COAST ROAD AND PROCEED TO THE M4 (INKOSI ALBERT LUTHULI FREEWAY). LEFT INTO MOORE ROAD OFF RAMP INTO WARWICK AVENUE, RIGHT INTO ALICE STREET, RIGHT INTO MARKET ROAD AND PROCEED TO RANK 101/50 ON MARKET ROAD. ALTERNATIVE 5.5. FROM M4 RIGHT INTO WEST STREET INTO POINT ROAD, RIGHT INTO BAY TERRACE, RIGHT INTO STANGER STREET, LEFT INTO ORDANCE ROAD, INTO LEOPARD STREET, INTO WARWICK AVENUE, RIGHT INTO ALICE STREET, RIGHT INTO MARKET ROAD AND PROCEED TO RANK 101/50 ON MARKET ROAD AND RETURN SUBSTANTIALLY ALONG THE SAME ROUTE IN REVERSE. 5.6. FROM M4 LEFT INTO MOORE ROAD OFF RAMP INTO WARWICK AVENUE, RIGHT INTO ALICE STREET, RIGHT INTO GREYSTREET, RIGHT INTO QUEEN STREET AND PROCEED TO RANK ON QUEEN OUTSIDE THE CATHEDRAL, RANK 101 AND RETURN SUBSTANTIALLY ALONG THE SAME ROUTE IN REVERSE.



transport

Department:
Transport
Province of KwaZulu-Natal

GAZETTE

LGKZNG15-2020-NOV

REGION: ALL

1)	Application Number: APP0125653	2)	Gazette Number: LGKZNG15-2020-NOV
3)	Applicant: SM MNGUNI ID NO. 7810065707080 Association: DURBAN LINER TAXI ASSOCIATION	4)	Applicant Address: L121 UMLAZI P O UMLAZI T/SHIP DURBAN KWA-ZULU NATAL 4031
5)	Existing Licence Holder: NOT APPLICABLE ID NO. NOT APPLICABLE	6)	Existing Licence Holder Address: NOT APPLICABLE
7)	Type of application: NEW OPERATING LICENCE	8)	Operating Licence Number: NOTAVAILABLE
9)	Vehicle Type: MINIBUS	10)	1 X 15 (SEATED) + 0 (STANDING)
11)	Region: DURBAN CENTRAL		
12.1	21004R21004R00047273 - DURBAN METRO TO REDHILL POST OFFICE DURBAN TO REDHILL VIA ALICE STREET, RUSSEL STREET, UMGENI ROAD		
12.2	21004R21004R00047274 - DURBAN METRO TO REDHILL POST OFFICE DURBAN TO REDHILL VIA ALICE STREET, RUSSEL STREET, UMGENI ROAD		
12.3	21004R21004R00047999 - FROM THEATRE LANE, RANK NO.82 WEST STREET LEFT INTO RUSSELL STREET RIGHT INTO ALICE STREET, LEFT INTO ALBERT STREET INTO UMGENI ROAD, INTO NORTH COAST ROAD RIGHT INTO OLD NORTH COAST ROAD TO RED HILL POST OFFICE PICK UP AND DROP OFF AND RETURN ALONG NORTH COAST ROAD, UMGENI ROAD, SOLDIERS WAY RIGHT INTO QUEEN STREET RIGHT INTO RUSSELL STREET, LEFT INTO LEOPOLD STREET, RIGHT TO WARWICK AVENUE, RIGHT INTO ALICE STREET, RIGHT INTO MARKET ROAD, LEFT INTO WEST STREET, LEFT INTO BROOK STREET, RIGHT INTO THEATRE LANE AND PROCEED TO THE RANK 82.CONDITIONS: 1. PASSENGERS MAY BE PICKED UP AND/OR SET DOWN ONLY AT DESIGNATED TAXI RANKS OR TAXI STOPS, WHICH SHALL EXCLUDE BUS STOPS.2. ENTRY OR RANKING ON PRIVATE PROPERTY IS NOT PERMITTED WITHOUT THE WRITTEN PERMISSION OF THE LANDLORD, COPY OF WHICH MUST BE SUPPLIED TO THE BOARD.3. WITHOUT HAVING ENTERED INTO AN AGREEMENT WITH OTHER OPERATORS ON A COMMON ROUTE, AS CONTEMPLATED BY SECTION 88 (2) (B) OF ACT 22 OF 2000, THE PICKING UP OR SETTING OF PASSENGERS ON SUCH ROUTE IS NOT PERMITTED. A COPY OF SUCH AGREEMENT MUST BE SUPPLIED TO THE BOARD. 4. AT RANKS, WHETHER ON -STREET OR ON-STREET, ONLY THE TAXIS THAT CAN BE ACCOMMODATED IN THE DEMARCATED AREA MAY OCCUPY THE RANK. EXCESS VEHICLES MUST HOLD ELSEWHERE AT DESIGNATED HOLDING AREAS.		
12.4	2206LS2206LS00147581 - DURBAN LINER FROM THEATRE LANE, RANK NO. 82 WEST STREET, LEFT INTO RUSSELL STREET, RIGHT INTO ALICE STREET, LEFT INTO ALBERT STREET INTO UMGENI ROAD, NO PICKING UP OF PASSENGERS, INTO NORTH COAST ROAD, RIGHT INTO OLD NORTH COAST ROAD TO RED HILL POST OFFICE, NO PICKING UP OF PASSENGERS AND RETURN ALONG NORTH COAST ROAD, UMGENI ROAD, SOLDIERS WAY, RIGHT INTO QUEEN STREET, RIGHT INTO RUSSELL STREET, LEFT INTO LEOPOLD STREET, RIGHT INTO WARWICK AVENUE, RIGHT INTO ALICE STREET, RIGHT INTO MARKET ROAD, LEFT INTO WEST STREET, LEFT INTO BROOK STREET, RIGHT INTO THEATRE LANE AND PROCEED TO RANK 82.		
12.5	220BHH2206LP00198925 - THEATRE LANE TO MAYDON WHARF FROM THEATRE LANE (RANK 82)INTO DR PIXLEY KA SEME STREET(WEST STREET) THEN LEFT INTO JOSEPH NDULI STREET(RUSSEL STREET). PROCEED ALONG JOSEPH NDULI STREET THEN LEFT INTO JULIUS NYERERE AVE (WARWICK AVE)THEN LEFT INTO MARKET ROAD. RIGHT INTO KHUZIMPI SHEZI ROAD (WILLIAMS ROAD). TURN INTO TOMATO HALL TO PICK UP PASSENGERS. FROM TOMATO HALL IN MARKET ROAD TURN LEFT INTO DR PIXLEY KA SEME ROAD. TURN RIGHT INTO KHUZIMPI SHEZI ROAD. AT THE SECOND SET OF ROBOTS TURN RIGHT AND PROCEED TOWARDS MARGARET MNCADI AVENUE. AT THE ROBOTS UNDER THE M4 SOUTHERN FREEWAY TURN RIGHT INTO MAYDON ROAD. PROCEED ALONG THIS ROAD AND AT THE SPLIT JUNCTION PROCEED ALONG JOHNSTONE ROAD AND TURN RIGHT INTO CRABTREE ROAD. PROCEED ALONG THIS ROAD AND AT THE INTERSECTION OF SOUTH COAST ROAD A ND SOLOMON MAHLANGU DRIVE TURN RIGHT AND RETURN.		
12.6	220BHH220BHI00198922 - THEATRE LANE TO SETTLERS'S NURSES HOME (HUTCHINSON ROAD). A. FROM THEATRE LANE (RANK 82)INTO DR PIXLEY KA SEME STREET WEST STREET THEN LEFT INTO JOSEPH NDULI STREET (RUSSELSTREET).PROCEED ALONG JOSEPH NDULI STREET THEN LEFT INTO JULIUS NYERERE AVE(WARWICK AVE).THEN LEFT INTO MARKET ROAD. RIGHT INTO KHUZIMPI SHEZI ROAD(WILLIAMS ROAD).TURN INTO TOMATO HALL TO PICK UP PASSENGERS.FROM TOMATO HALL IN MARKET ROAD TURN LEFT INTO DR PIXLEY KA SEME STREET. AT THE FIRST SET OF ROBOTS,TURN RIGHT INTO KHUZIMPI SHEZI ROAD. PROCEED ALONG KHUZIMPI SHEZI ROAD INTO SYDENY ROAD. PROCEED ALONG THIS ROAD AND TURN INTO FARIMOND ROAD. GO UP FARIMOND ROAD WHICH TURNS INTO HILLIER ROAD. AT THE STOP STREET TURN LEFT INTO BARTLE ROAD.THEN TURN RIGHT INTO DIRK UYS STREET. PROCEED ALONG THIS ROAD WHICH TURNS INTO HUTCHINSON ROAD INTO SETGTLER'S NURSES HOME. AT THIS POINT, MAKE A TURN AND RETURN. AS YOU GO DOWN HILLIER ROAD TURN LEFT AT THE ROBOTS INTO UMBILO ROAD. PROCEED ALONG UMBILO ROAD WHICH SPLITS INTO TWO FURTHER DOWN.TAKE THE MAPHALALA STREET, (GALE STREET) ROUTE AND PROCEED ALONG MAGWAZA MAPHALALA STREET INTO JULIUS NYERERE AVE (WARWICK AVE) PROCEED ALONG JULIUS NYERERE AVE AND AT THE SET OF ROBOT UNDER THE FREEWAY BRIDGES,TURN RIGHT INTO JOHANNES NKOSI STREET.PROCEED ALONG JOHANNES NKOSI STREET AND TURN RIGHT INTO SOLDIERS WAY .PROCEED ALONG SOLDIERS WAY AND TURN RIGHT INTO QUEEN STREET. PROCEED ALONG QUEEN STREET AND TURN RIGHT INTO JOSEPH NDULI STREET. AT THE SET OF ROBOTS TURN LEFT INTO JULIUS NYERERE AVE.PROCEED ALONG THIS ROAD INTO MARKET ROAD.AT THE SET OF ROBOTS TURN LEFT INTO DR PIXLEY KA SEME ROAD. AT THE FIRST SET OF ROBOTS, TURN LEFT AND BACK INTO THEATRE LANE.		
12.7	220BHH220BHI00198923 - FROM THEATRE LANE TO S.J SMITH HOSTEL (WEMA). FROM THEATRE ALNE (RANK 28) INTO DR PIXLEY KA SEME STREET(WEST STREET)THEN LEFT INTO JOSEPH NDULI STREET(RUSSEL STREET).PROCEED ALONG JOSEPH NDULI STREET THEN LEFT INTO JULIUS NYERERE AVE (WARWICK AVE).THEN LEFT INTO MARKET ROAD.RIGHT INTO KHUZIMPI SHEZI ROAD (WARWICK ROAD) TURN INTO TOMATO HALL TO PICK UP PASSENGERS. FROM TOMATO HALL IN MARKET ROAD TURN LEFT INTO DR PIXLEY KA SEME ROAD.AT THE ROBOTS TURN RIGHT INTO KHUZIMPI SHEZI ROAD.PROCEED ALONG THIS ROAD INTO SYDNEY ROAD. TURN LEFT INTO SARNIA ROAD.PROCEED ALONG THIS ROUTE TO JOIN SOLOMON MAHLANGU DRIVE(EDWIN SWALES DRIVE M7E).AT THE FIRST SET OF ROBOTS TURN RIGHT INTO SOUTH COAST ROAD.PROCEED ALONG SOUTH COAST ROAD INTO CLAIWOOD THEN INTO MOBENI.ALONG SOUTH COAST ROAD YOU'LL COME TO AN ENGEN JABULA SERVICE STATION ON THE RIGHT. AT THIS POINT, MAKE A U TURN AND RETURN BACK.		

**transport**

Department:
Transport
Province of KwaZulu-Natal

GAZETTE**LGKZNG15-2020-NOV****REGION: ALL**

12.8 220BHH220BHL00198924 - THEATRE LANE TO UMHLATHUZANA.

FROM THEATRE LANE (RANK 82) INTO DR PIXLEY KA SEME STREET (WET STREET) THEN LEFT INTO JOSEPH NDULI STREET (RUSSEL STREET). PROCEED ALONG JOSEPH NDULI STREET THEN LEFT INTO JULIUS NYERERE AVE (WARWICK AVE). THEN LEFT INTO MARKET ROAD RIGHT INTO KHUZIMPI SHEZI ROAD (WILLIAMS ROAD) TURN INTO TOMATO HALL TO PICK UP PASSENGERS.

FROM TOMATO HALL IN MARKET ROAD TURN LEFT IN TO DR PIXLEY KA SEME ROAD. PROCEED ALONG THIS ROAD AND TURN RIGHT INTO PARK STREET. PROCEED ALONG PARK STREET AND TURN RIGHT INTO THE CHIEF ALBERT LUTHULI SOUTHERN FREEWAY (M4) PROCEED ALONG THIS ROAD AND TAKE THE SOLOMON MAHLANGU DRIVE OFF RAMP. PROCEED ALONG THIS ROUTE TO JOIN SOLOMON MAHLANGU DRIVE (M7W). AT THE SET OF ROBOTS TURN LEFT INTO SOUTH COAST ROAD. PROCEED ALONG SOUTH COAST ROAD INTO CLAIRWOOD. WHEN IN CLAIRWOOD MAKE A U TURN AT THE INTERSECTION OF SOUTH COAST ROAD AND BLAMEY ROAD AND TURN BACK. PROCEED ALONG SOUTH COAST ROAD AND TURN LEFT INTO SEAWARD ROAD. PICK UP PASSENGERS AND PROCEED ALONG THIS ROAD WHICH TURNS INTO UMHLATHUZANA ROAD. PROCEED ALONG UMHLATHUZANA ROAD AND TURN LEFT INTO HARDEN ROAD. PROCEED ALONG THIS ROAD INTO THE SEAVIEW INDUSTRIAL AREA. THE ROAD WINDS BACK INTO UMHLATHUZANA ROAD. PROCEED TO DROP OFF PASSENGERS AT CO, POUND ROAD AND RETURN TO CONTINUE ALONG THIS ROUTE TOWARDS DEEPPALED ROAD AT DEEPPALED ROAD MAKE A U TURN AND RETURN BACK.



transport

Department:
Transport
Province of KwaZulu-Natal

GAZETTE

LGKZNG15-2020-NOV

REGION: ALL

1) Application Number: APP0125657	2) Gazette Number: LGKZNG15-2020-NOV
3) Applicant: S NAICKER ID NO. 8808155093089 Association: CHATSWORTH MINIBUS ASSOCIATION	4) Applicant Address: HOUSE NO419 ROAD 701 CHATSWORTH 4092
5) Existing Licence Holder: R MOODLEY ID NO. 7212280181086	6) Existing Licence Holder Address: 12 BEVEL PLACE MOORTON CHATSWORTH KWA-ZULU NATAL 4092
7) Type of application: NORMAL TRANSFER	8) Operating Licence Number: LGKZN1203001134
9) Vehicle Type: MINIBUS	10) 1 X 15 (SEATED) + 0 (STANDING)
11) Region: NINGIZMU 2	
12.1	<p>22064X21004R00050287 - CHECKERS CENTRE IN JOYHURST STREET IN CHATSWORTH, TO DURBAN:</p> <p>FROM CHECKERS CENTRE IN JOYHURST STREET, CHATSWORTH, RIGHT INTO MAIN STREET, LEFT INTO CHATSDENE STREET, RIGHT INTO FLORENCE NIGHTINGALE DRIVE, LEFT INTO HIGGINSON HIGHWAY, RIGHT INTO CROSSMOOR DRIVE, LEFT INTO MOORCROSS DRIVE, LEFT INTO ROAD 1124 UP UNTIL THE CORNER WITH KLAARWATER DRIVE, AND RETURN ALONG ROAD 1124, LEFT INTO MOORCROSS DRIVE, INTO ARENA PARK DRIVE, RIGHT INTO MOORTON DRIVE, LEFT INTO ROAD 751, LEFT INTO ROAD 701, RIGHT INTO 702, RIGHT INTO ROAD 502, LEFT INTO ROAD 501, RIGHT INTO ARENA PARK DRIVE, LEFT INTO CHATSWORTH CIRCLE, RIGHT INTO MAIN STREET, INTO ROAD 301, RIGHT INTO WOODHURST DRIVE, INTO COLLIER AVENUE, RIGHT INTO CHATSWORTH MAIN ROAD, INTO PELICAN DRIVE, LEFT INTO HAVENSIDE DRIVE, RIGHT INTO IMPALA DRIVE, RIGHT INTO HIGGINSON HIGHWAY, INTO GRIMBYS ROAD, LEFT INTO SOUTH COAST ROAD, RIGHT INTO SOUTHERN FREEWAY, LEFT INTO MOORE ROAD, RIGHT INTO WARWICK AVENUE, RIGHT INTO ALICE STREET, RIGHT INTO SOLDIERS WAY, RIGHT INTO PINE STREET RANK NO. 84 OR ALTERNATIVELY INTO ALBERT STREET, THEN LEFT INTO PRINCE EDWARD STREET INTO RANK 116 AND RETURN ALONG PRINCE ALFRED, INTO SMITH STREET, INTO SOUTHERN FREEWAY AND RETURN ALONG THE FORWARD ROUTE IN REVERSE.</p>



transport

Department:
Transport
Province of KwaZulu-Natal

GAZETTE

LGKZNG15-2020-NOV

REGION: ALL

1)	Application Number: APP0125663	2)	Gazette Number: LGKZNG15-2020-NOV
3)	Applicant: NQ NGCOBO ID NO. 7705055978081 Association: KENVILLE TAXI ASSOCIATION	4)	Applicant Address: 1343 REUBEN MATHENJWA CLS DUBE VILLAGE 4309
5)	Existing Licence Holder: KE MBATHA ID NO. 5004195209082	6)	Existing Licence Holder Address: 2531 PHAPHAMA ROAD EXT3 CHESTERVILLE DURBAN 4091
7)	Type of application: NORMAL TRANSFER	8)	Operating Licence Number: LGKZN1403002572
9)	Vehicle Type: MINIBUS	10)	1 X 13 (SEATED) + 0 (STANDING)
11)	Region: GREATER NORTH		
12.1	<p>2206M921004R00047788 - KENVILLE TO DURBAN METRO FROM THE STARTING POINT ON TRIUMPH ROAD, RIGHT INTO MYHILL ROAD, INTO BOXWOOD PLACE, RIGHT INTO MAYNARD ROAD, LEFT INTO JOHANNA ROAD, INTO SEA COW LAKE ROAD, INTO MYHILL ROAD, INTO GUM TREE ROAD, RIGHT INTO SMITHFIELD ROAD, RIGHT INTO STEEPLE ROAD, INTO TEMPLE ROAD, RETURN ALONG TEMPLE ROAD, INTO STEEPLE ROAD, RIGHT INTO SMITHFIELD ROAD, INTO KENVILLE ROAD, LEFT INTO INANDA ROAD (M21), RIGHT INTO NORTH COAST ROAD, PASS CONNAUGHT BRIDGE, INTO UMGENI ROAD, INTO SOLDIERS WAY, RIGHT INTO QUEEN STREET, RIGHT INTO RUSSELL STREET, LEFT INTO LEOPOLD STREET, RIGHT INTO WARWICK AVENUE (DROP OFF POINT, RIGHT INTO ALICE STREET AND PROCEED TO THE END POINT ON POINT, RIGHT INTO ALICE STREET, AND PROCEED TO THE END POINT ON ALICE STREET TAXI RANK (RANK NO. 111) AND RETURN AS FOLLOWS: FROM RANK NO. 111 ON ALICE STREET, RIGHT INTO SOLDIERS WAY, RIGHT INTO LEOPOLD STREET, RIGHT INTO WARWICK AVENUE PICKING UP PASSENGERS, RIGHT INTO ALICE STREET, LEFT INTO ALBERT STREET, LEFT INTO BEATRICE STREET, LEFT INTO GREY STREET, LEFT INTO ALICE STREET, LEFT INTO ALBERT STREET, INTO UMGENI ROAD, INTO NORTH COAST ROAD, LEFT INTO INANDA, LEFT INTO WILLOW FIELD CRESCENT, RIGHT INTO MAHOGANY FIELD WAY, LEFT INTO ASH FIELD AVENUE, LEFT INTO PALMFIELD, RIGHT INTO WILLOW FIELD CRESCENT, LEFT INTO INANDA ROAD, RIGHT INTO PETER ROAD AND RETURN, LEFT INTO INANDA ROAD, LEFT INTO SEA COW LAKE ROAD, INTO JOHANNA ROAD, RIGHT INTO MAYNARD ROAD, LEFT INTO BOXWOOD PLACE AND RETURN INTO MYHILL ROAD, INTO GUM TREE ROAD, LEFT INTO SMITHFIELD ROAD, RIGHT INTO HENDON ROAD, INTO ROSARY ROAD, LEFT INTO MIMOSA ROAD, INTO PARK STATION ROAD, RETURN ALONG PARK STATION ROAD, INTO MIMOSA ROAD, RIGHT INTO ROSARY ROAD INTO HENDON ROAD, LEFT INTO SMITHFIELD ROAD INTO GUM TREE ROAD AND PROCEED INTO THE END POINT ON TRIUMPH ROAD.</p>		
12.2	<p>21004R2206M900047789 - KENVILLE TO DURBAN FROM THE STARTING POINT TRIUMPH ROAD KENVILLE RIGHT INTO MYHILL ROAD INTO BOXWOOD PLACE, ROIGHT INTO MAYNARD ROAD LEFT INTO JOHANNA ROAD INTO SEA COW LAKE ROAD INTO MYHILL ROAD INTO GUM ROAD TREE ROAD RIGHT INTO SMITTFIELD ROAD RIGHT INTO STEEPLE ROAD INTO TEMPLE ROAD RETURN ALONG TEMPLE ROAD INTO STEEPLE ROAD RIGHT INTO SMITHFIELD ROAD INTO KENVILLE ROAD LEFT INTO INANDA ROAD (M21), RIGHT INTO NORTH COAST ROAD, PASS CONNAUGHT BRIDGE INTO UMGENI ROAD INTO SOLDIERS WAY, RIGHT INTO QUEEN STREET RIGHT INTO RUSSEL STREET LEFT INTO - (OR) - RIGHT INTO LEOPOLD STREET, RIGHT INTO WARWICK AVENUE, DROP OFF POINT, RIGHT INTO ALLICE STREET AND PROCEED TO THE END POINT ON ALICE STREET TAXI RANK (RANK NO.111) AND RETURN AS FOLLOWS. FROM RANK NO. 111 ON ALICE STREET, RIGHT INTO SOLDIERS WAY, RIGHT INTO LEOPOLD STREET, RIGHT INTO WARWICK AVENUE PICKING UP PASSENGERS, RIGHT INTO ALICE STREET, LEFT INTO ALBERT STREET, LEFT INTO BEATRICE STREET, LEFT INTO GREY STREET, LEFT INTO ALICE STREET, LEFT INTO ALBERT STREET, INTO UMGENI ROAD, INTO NORTH COAST ROAD, LEFT INTO INANDA, LEFT INTO WILLOW FIELD CRESCENT, RIGHT INTO MAHOGANY FIELD WAY, LEFT INTO ASH FIELD AVENUE, LEFT INTO PALMFIELD, RIGHT INTO WILLOW FIELD CRESCENT, LEFT INTO INANDA ROAD, RIGHT INTO PETER ROAD AND RETURN, LEFT INTO INANDA ROAD, LEFT INTO SEA COW LAKE ROAD, INTO JOHANNA ROAD, RIGHT INTO MAYNARD ROAD, LEFT INTO BOXWOOD PLACE AND RETURN INTO MYHILL ROAD, INTO GUM TREE ROAD, LEFT INTO SMITHFIELD ROAD, RIGHT INTO HENDON ROAD, INTO ROSARY ROAD, LEFT INTO MIMOSA ROAD, INTO PARK STATION ROAD, RETURN ALONG PARK STATION ROAD, INTO MIMOSA ROAD, RIGHT INTO ROSARY ROAD, INTO HENDON ROAD, LEFT INTO SMITHFIELD, INTO GUM TREE ROAD AND PROCEED INTO THE END POINT ON TRIUMPH ROAD.</p>		



transport

Department:
Transport
Province of KwaZulu-Natal

GAZETTE

LGKZNG15-2020-NOV

REGION: ALL

1) Application Number: APP0125604	2) Gazette Number: LGKZNG15-2020-NOV
3) Applicant: R PILLAY ID NO. 6212095145087 Association: ISIPINGO MOBENI TAXI ASSOCIATION	4) Applicant Address: 37 PARDY ROAD ISIPINGO HILLS 4133
5) Existing Licence Holder: NOT APPLICABLE ID NO. NOT APPLICABLE	6) Existing Licence Holder Address: NOT APPLICABLE
7) Type of application: NEW OPERATING LICENCE	8) Operating Licence Number: NOTAVAILABLE
9) Vehicle Type: MINIBUS	10) 1 X 15 (SEATED) + 0 (STANDING)
11) Region: NINGIZMU 1	
12.1	2206LS2206LS00053499 - ISIPINGO TO MOBENI ISIPINGO TO MOBENI RANK 32 FROM APPROVED MUNICIPAL RANK A IN ISIPINGO NORTH ONTO OLD MAIN ROAD ISIPINGO, RIGHT ONTO OLD SOUTH COAST ROAD, RIGHT ONTO SOUTH COAST ROAD DIRECT TO APPROVED MUNICIPAL RANK ?32? IN MOBENI DROPPING AND PICKING PASSENGERS AND RETURN. ALTERNATIVE ROUTE: 1.2. FROM APPROVED MUNICIPAL RANK ?A? IN ISIPINGO NORTH ONTO OLD MAIN ROAD ISIPINGO RIGHT ONTO POROSPECTON ROAD, LEFT ONTO SOUTH COAST ROAD, DIRECT TO APPROVED MUNICIPAL RANK ?32? IN MOBENI DROPPING AND PICKING PASSENGERS AND RETURN.
12.2	2206LS2206LS00053502 - CHARTER SERVICE FROM ISIPINGO MOBENI TO POINT WITHIN THE PROVINCE OF KZN ONLY. NO PICKING UP OR SETTING DOWN OF PASSENGERS EN ROUTE.
12.3	2209WC2202JH00053500 - ISIPINGO TO CLAIRWOOD (HOSPITAL) FROM APPROVED MUNICIPAL RANK A IN ISIPINGO NORTH ONTO OLD MAIN ROAD ISIPINGO, RIGHT ONTO PROSPECTON ROAD, LEFT ONTO SOUTH COAST ROAD, LEFT ONTO PENDLE BURY ROAD, RIGHT ONTO LEICESTER, LEFT ONTO CROWE ROAD TO CLAIRWOOD HOSPITAL DROPPING AND PICKING PASSENGERS AND RETURN.



transport

Department:
Transport
Province of KwaZulu-Natal

GAZETTE

LGKZNG15-2020-NOV

REGION: ALL

1) Application Number: APP0125690	2) Gazette Number: LGKZNG15-2020-NOV
3) Applicant: TS MAPHUMULO ID NO. 5903130815087 Association: REUNION TAXI ASSOCIATION	4) Applicant Address: 6002 MYEZANE ROAD LAMONTVILLE 4027
5) Existing Licence Holder: NOT APPLICABLE ID NO. NOT APPLICABLE	6) Existing Licence Holder Address: NOT APPLICABLE
7) Type of application: NEW OPERATING LICENCE	8) Operating Licence Number: LKNKZN0113452
9) Vehicle Type: MINIBUS TAXI	10) 1 X 9-16 (SEATED) + 0 (STANDING)
11) Region: NINGIZMU 2	
12.1	2209WC2209WC00049800 - REUNION RAILWAY RANK TO ISIPINGO FROM RANK OPPOSITE THE RAILWAY STATION ON M35 (OLD SOUTH COAST ROAD) SOUTH TO ISIPINGO ON M35, RIGHT ALEXANDRA AVENUE, RIGHT INTO THOMAS AVENUE TO THE ISIPINGO RANK AND RETURN, RIGHT INTO CHURCH LANE, LEFT OLD MAIN ROAD, BECOMING OLD SOUTH COAST ROAD TO RANK AT REUNION STATION
12.2	2209WC2209WC00049801 - REUNION HOSTEL RANK (UMLAZI GLEBE) TO ISIPINGO FROM REUNION HOSTEL TAXI RANK ON M35, ALONG M35 SOUTH TO ALEXANDRA AVENUE TAXI RANK, AND RETURN, RIGHT INTO THOMAS AVENUE, RIGHT INTO CHURCH LANE, LEFT OLD MAIN ROAD BECOMING OLD SOUTH COAST ROAD TO RANK AT REUNION HOSTEL RANK (UMLAZI GLEBE, REUNION).
12.3	2209WC2202J200049802 - REUNION HOSTEL OR RAILWAY RANK TO MOBENI FROM REUNION RAILWAY RANK, OLD SOUTH COAST ROAD RIGHT R102 (SOUTH COAST ROAD), LEFT GRIMSBY ROAD, LEFT LEICESTER ROAD TO ITS JUNCTION WITH PENDLEBURY ROAD, RIGHT PENDLEBURY ROAD, RIGHT CROWE ROAD AND TURN AROUND AT CLAIRWOOD HOSPITAL GATE LEFT PENDLEBURY ROAD AND RETURN TO THE STARTING POINT ALONG GRIMSBY ROAD AND THE FORWARD JOURNEY IN REVERSE.
12.4	2209WC2209WC00049803 - REUNION RAILWAY RANK TO MOBENI FROM STATION TAXI RANK ON OLD COAST ROAD, SOUTH TO ITS JUNCTION WITH R102 LEFT INTO R102/ PROSPECTON ROAD, ACROSS THE FREEWAY ON R102 TO ITS JUNCTION WITH THE AVENUE EAST TO ITS JUNCTION WITH JOYNER ROAD, RIGHT JOYNER ROAD, RIGHT TO ITS JUNCTION WITH R102, RIGHT TO PROSPECTON ROAD, RETURN TO THE RANK ALONG R102, OLD SOUTH COAST ROAD.
12.5	2209WC2209WC00049804 - REUNION RAILWAY RANK TO PROSPECTON FROM REUNION HOSTEL ON OLD SOUTH COAST ROAD TO ITS JUNCTION WITH R102, LEFT INTO R102/ PROSPECTON ROAD, ACROSS THE FREEWAY ON R102 TO ITS JUNCTION WITH THE AVENUE EAST, LEFT INTO AVENUE EAST TO ITS JUNCTION WITH JOYNER ROAD, CONTINUE ONTO JOYNER ROAD TO ITS JUNCTION WITH R102, RIGHT INTO PROSPECTON ROAD, RETURN TO THE RANK ALONG R102, OLD SOUTH COAST ROAD.



transport

Department:
Transport
Province of KwaZulu-Natal

GAZETTE

LGKZNG15-2020-NOV

REGION: ALL

1) Application Number: APP0125696	2) Gazette Number: LGKZNG15-2020-NOV
3) Applicant: PR BINDA ID NO. 6101085111086 Association: ISIPINGO MOBENI TAXI ASSOCIATION	4) Applicant Address: 7 DELHOO ROAD ISIPINGO RAIL DURBAN
5) Existing Licence Holder: NOT APPLICABLE ID NO. NOT APPLICABLE	4133 6) Existing Licence Holder Address: NOT APPLICABLE
7) Type of application: NEW OPERATING LICENCE	8) Operating Licence Number: NOTAVAILABLE
9) Vehicle Type: MINIBUS	10) 1 X 13 (SEATED) + 0 (STANDING)
11) Region: NINGIZMU 1	
12.1	2206LS2206LS00053499 - ISIPINGO TO MOBENI ISIPINGO TO MOBENI RANK 32 FROM APPROVED MUNICIPAL RANK A IN ISIPINGO NORTH ONTO OLD MAIN ROAD ISIPINGO, RIGHT ONTO OLD SOUTH COAST ROAD, RIGHT ONTO SOUTH COAST ROAD DIRECT TO APPROVED MUNICIPAL RANK ?32? IN MOBENI DROPPING AND PICKING PASSENGERS AND RETURN. ALTERNATIVE ROUTE: 1.2. FROM APPROVED MUNICIPAL RANK ?A? IN ISIPINGO NORTH ONTO OLD MAIN ROAD ISIPINGO RIGHT ONTO POROSPECTON ROAD, LEFT ONTO SOUTH COAST ROAD, DIRECT TO APPROVED MUNICIPAL RANK ?32? IN MOBENI DROPPING AND PICKING PASSENGERS AND RETURN.
12.2	2206LS2206LS00053502 - CHARTER SERVICE FROM ISIPINGO MOBENI TO POINT WITHIN THE PROVINCE OF KZN ONLY. NO PICKING UP OR SETTING DOWN OF PASSENGERS EN ROUTE.
12.3	2209WC2202JH00053500 - ISIPINGO TO CLAIRWOOD (HOSPITAL) FROM APPROVED MUNICIPAL RANK A IN ISIPINGO NORTH ONTO OLD MAIN ROAD ISIPINGO, RIGHT ONTO PROSPECTON ROAD, LEFT ONTO SOUTH COAST ROAD, LEFT ONTO PENDLE BURY ROAD, RIGHT ONTO LEICESTER, LEFT ONTO CROWE ROAD TO CLAIRWOOD HOSPITAL DROPPING AND PICKING PASSENGERS AND RETURN.



transport

Department:
Transport
Province of KwaZulu-Natal

GAZETTE

LGKZNG15-2020-NOV

REGION: ALL

1)	Application Number: APP0125711	2)	Gazette Number: LGKZNG15-2020-NOV
3)	Applicant: NA MBATHA ID NO. 6806210536086 Association: NTUZUMA TAXI ASSOCIATION	4)	Applicant Address: 36 HARRISON DRIVE GLENHILLS 4051
5)	Existing Licence Holder: NOT APPLICABLE ID NO. NOT APPLICABLE	6)	Existing Licence Holder Address: NOT APPLICABLE
7)	Type of application: NEW OPERATING LICENCE	8)	Operating Licence Number: NOTAVAILABLE
9)	Vehicle Type: MINIBUS	10)	1 X 15 (SEATED) + 0 (STANDING)
11)	Region: GREATER NORTH		
12.1	21004R21004R00049556 - CHARTER SERVICE FROM APPROVED TAXI RANK IN NTUZUMA TO POINTS WITHIN THE PROVINCE OF KZN ONLY. NO PICKING UP OR SETTING DOWN OF PASSENGERS EN ROUTE.		
12.2	21004R2206MY00049299 - DURBAN TO NTUZUMA FROM SOLDIER'S WAY TAXI RANK RIGHT INTO FIELD STREET INTO ALBERT STREET INTO UMGENI ROAD INTO NORTH COAST ROAD INTO KWAMASHU HIGHWAY (M25) LEFT INTO NTUZUMA ACCESS ROAD ALONG NTUZUMA ACCESS ROAD RIGHT INTO ITHENDELE DRIVE AND PROCEED TO NTUZUMA ALONG ANY OF THE INNER CIRCLE ROUTES WITHIN NTUZUMA. FROM CENTENARY ROAD TAXI RANK RIGHT INTO MARKET ROAD LEFT INTO ALICE STREET LEFT INTO ALBERT STREET INTO UMGENI ROAD INTO NORTH COAST ROAD INTO KWAMASHU HIGHWAY (M25) AND PROCEED TO THE END POINT ALONG ROUTES IN 5.1 ABOVE. FROM SOLDIER'S WAY TAXI RANK RIGHT INTO FIELD STREET LEFT INTO LEOPOLD STREET INTO CANONGATE ROAD OR FROM CENTENARY ROAD TAXI RANK RIGHT INTO MARKET ROAD RIGHT INTO LEOPOLD STREET INTO CANONGATE ROAD INTO THE WESTERN FREEWAY (N3) INTO THE N2 LEFT INTO KWAMASHU HIGHWAY (M25) AND PROCEED TO THE END POINT ALONG ROUTES IN 5.1 ABOVE.		
12.3	2206MY21004R00049295 - NTUZUMA TO DURBAN FROM ITHENDELE DRIVE TAXI RANK NEAR KWANOZAZA SHOPPING CENTRE ALONG ANY OF ROUTES (S) 1 TO 4 ABOVE INTO NTUZUMA ACCESS ROAD RIGHT INTO KWAMASHU HIGHWAY (M25) INTO NORTH COAST ROAD INTO UMGENI ROAD (PROCEED TO SOLDIER'S WAY AND TO SOLDIER'S WAY TAXI RANK OR RIGHT INTO LEOPOLD STREET RIGHT INTO WARWICK AVENUE INTO CENTENARY ROAD AND PROCEED TO CENTENARY ROAD TAXI RANK. FROM ITHENDELE DRIVE TAXI RANK NEAR KWANOZAZA SHOPPING CENTRE ALONG ANY OF THE INNER CIRCLE ROUTES WITHIN NTUZUMA AS PER ROUTES 1 TO 4 ABOVE INTO KWAMASHU HIGHWAY (M25) RIGHT INTO THE N2 LEFT INTO INANDA ROAD (M21) INTO SEA COW LAKE ROAD RIGHT INTO NORTH COAST ROAD AND PROCEED TO THE END POINTS AS IN 1.1 ABOVE. FROM THE STATING POINT IN 1.1 ABOVE INTO KWAMASHU HIGHWAY (M25) RIGHT INTO THE N2 LEFT INTO INANDA ROAD (M21) OFF RAMP LEFT INTO UMGENI ROAD (M19) ALONG UMGENI ROAD AND PROCEED TO THE END POINTS AS IN 1.1 FROM THE STARTING POINT IN 1.1 ABOVE INTO KWAMASHU HIGHWAY RIGHT INTO THE N2 ALONG THE N2 LEFT INTO THE N3 ALONG THE N3 INTO OLD DUTCH ROAD (LEFT INTO CENTENARY ROAD AND PROCEED TO CENTENARY ROAD TAXI RANK OR INTO ALICE STREET RIGHT INTO SOLDIER'S WAY AND PROCEED TO SOLDIER'S WAY TAXI RANK. FROM THE STARTING POINT IN 1.1 ABOVE INTO KWAMASHU HIGHWAY (M25) INTO NORTH COAST ROAD INTO UMGENI ROAD LEFT INTO ARGYLE ROAD RIGHT INTO BRICKHILL ROAD INTO POINT ROAD RIGHT INTO BAY TERRACE RIGHT INTO STANGER STREET LEFT INTO ORDANCE ROAD LEFT INTO SOLDIER'S WAY RIGHT INTO QUEEN STREET RIGHT INTO FIELD STREET AND PROCEED TO SOLDIER'S WAY TAXI RANK OR INTO LEOPOLD STREET RIGHT INTO WARWICK AVENUE INTO CENTENARY ROAD AND PROCEED TO CENTENARY ROAD TAXI RANK.		
12.4	2206MY2206RK00049296 - NTUZUMA TO PINETOWN FROM THE STARTING POINT ON ITHENDELE DRIVE NEAR KWANOZAZA SHOPPING CENTRE ALONG ANY OF THE INNER CIRCLE ROUTES 1 TO 4 WITHIN NTUZUMA TOWNSHIP ALONG ITHENDELE DRIVE LEFT INTO NTUZUMA ACCESS ROAD RIGHT INTO KWAMASHU HIGHWAY (M25) TURN RIGHT INTO THE N2 ALONG THE N2 LEFT INTO INANDA ROAD (M21) OFF RAMP RIGHT INTO UMGENI ROAD (M19) INTO ST JOHNS AVENUE RIGHT INTO OLD MAIN ROAD LEFT INTO MOODIE STREET RIGHT INTO HILL STREET AND PROCEED TO THE END POINT ON HILL STREET. AND FROM THE STARTING POINT ABOVE ALONG THE ROUTES INDICATED ABOVE RIGHT INTO THE N2 ALONG THE N2 INTO THE N3 INTO THE M13 RIGHT INTO OLD MAIN ROAD RIGHT INTO MOODIE STREET RIGHT INTO HILL STREET AND PROCEED TO THE END POINT ON HILL STREET. AND FROM THE STARTING POINT ABOVE ALONG THE ROUTES INDICATED ABOVE RIGHT INTO UMGENI ROAD (M19) ALONG THE M19 RIGHT INTO OTTO VOLEK ROAD LEFT INTO SHEPSTONE ROAD LEFT INTO REGENT STREET RIGHT INTO CHELSEA AVENUE LEFT INTO CHELSEA AVENUE LEFT INTO ESCOM ROAD RIGHT INTO OLD MAIN ROAD RIGHT INTO TRAFFORD ROAD LEFT INTO HILLCLIMB ROAD LEFT INTO KYALAMI ROAD INTO CIRCUIT ROAD LEFT INTO MALCOLM ROAD LEFT INTO ALBERT ROAD LEFT INTO ALEXANDER ROAD LEFT INTO OLD MAIN ROAD RIGHT INTO MOODIE STREET RIGHT INTO HILL STREET AND PROCEED TO THE TAXI RANK ON HILL STREET.		
12.5	2206MY2206SA00049298 - NTUZUMA TO PHOENIX (UMHLANGA) FROM THE STARTING POINT (ITHENDELE DRIVE TAXI RANK) NEAR KWANOZAZA SHOPPING CENTRE ALONG ANY OF THE INNER CIRCLE ROUTES 1 TO 4 WITHIN NTUZUMA TOWNSHIP ALONG ITHENDELE DRIVE LEFT INTO NTUZUMA ACCESS ROAD INTO INDUSTRIAL PARK ROAD LEFT INTO PHOENIX HIGHWAY RIGHT INTO M41 LEFT INTO UMHLANGA ROCKS DRIVE INTO LIGHTHOUSE ROAD LEFT INTO TANAGER WAY RIGHT INTO LAGOON DRIVE RIGHT INTO LIGHT HOUSE ROAD LEFT INTO AN ON RAMP TO THE M4 RIGHT INTO ARGYLE ROAD LEFT INTO UMGENI ROAD LEFT INTO UMGENI ROAD AND PROCEED TO THE RANK (S) AS PER ANY OF THE ROUTES (1.1 TO 1.5) ALTERNATIVE ROUTE ALONG THE M25 LEFT INTO THE N2 RIGHT INTO THE M41 AND PROCEED AS PER THE ABOVE ROUTE.		
12.6	2206MY2206U200049297 - NTUZUMA TO VERULAM FROM THE STARTING POINT (ITHENDELE DRIVE TAXI RANK) NEAR KWANOZAZA SHOPPING CENTRE ALONG ANY OF THE INNER CIRCLE ROUTES WITHIN NTUZUMA TOWNSHIP ALONG ITHENDELE DRIVE LEFT INTO NTUZUMA ACCESS ROAD RIGHT INTO KWAMASHU HIGHWAY (M25) ALONG THE M25 LEFT INTO R102 PASS WHITE HOUSE SHOPPING CENTRE ALONG R102 RIGHT INTO WICK STREET LEFT INTO IRELAND STREET AND PROCEED TO AN APPROVED TAXI RANK ON IRELAND STREET. ALTERNATIVE ROUTE ALONG THE SAME ROUTE ABOVE INTO NTUZUMA ACCESS ROAD INTO INDUSTRIAL PARK ROAD LEFT INTO PHOENIX HIGHWAY LEFT INTO R102 AND PROCEED TO VERULAM AS PER THE ABOVE ROUTE. RESTRICTION: NO PICKING UP OF PASSENGERS ON PHOENIX HIGHWAY.		



transport

Department:
Transport
Province of KwaZulu-Natal

GAZETTE

LGKZNG15-2020-NOV

REGION: ALL

12.7	<p>2206MY220B8S00201401 - NTUZUMA TO BRIDGE CITY</p> <p>FROM NTUZUMA TAXI RANK THEN ITHENDELE DRIVE TAXI RANK NEAR ENGINE GARAGE ALONG NTUZUMA INNER CIRCLE AND NTUZUMA ACCESS ROAD PICK AND DROP AND RETURN NTUZUMA ACCESS TO BRIDGE CITY BOULEYARD TURN RIGHT TO IQOLA ROAD STRAIGHT UP TO BRIDGE CITY RANK</p> <p>ALTERNATIVE ROUTE TURN RIGHT ISIMBA AVENUE, TURN LEFT UFUDU, TURN RIGHT TO NOGWAJA STREET TURN LEFT IBULULU AVENUE TURN RIGHT IMVUMI CRESCENT TURN RIGHT AT THE ROBOT TO BHEJANE STREET , TURN RIGHT INGWE LANE, TURN RIGHT INGWE LANE, TURN RIGHT IMBABALA LANE TURN RIGHT UNOGWAJA STREET DOWN TO BRIDGE CITY PARKING TURN RIGHT INKUNZANA ROAD TURN RIGHT INDLANZI LANE PICK AND RETURN ALONG THE SAME ROUTE.</p>
12.8	<p>2206S92206MY00049300 - KWAMASHU TO NTUZUMA</p> <p>FROM KWAMASHU MAIN TAXI RANK ON MALANDELA ROAD, INTO BHEJANE ROAD, LEFT INTO NYALA ROAD, INTO ITHENDELE DRIVE AND PROCEED TO THE INNER CIRCLE ROUTES WITHIN NTUZUMA AND TO THE RANK ON ITHENDELE DRIVE NEAR BHEKUZULU DRIVE.</p> <p>6.1.1 ALTERNATIVE ROUTE FROM KWAMASHU MAIN TAXI RANK ON MALANDELA ROAD, INTO BHEJANE ROAD, LEFT INTO NYALA ROAD, INTO UNDIYAZANA GROVE, INTO INGCEBO DRIVE, RIGHT INTO IBHUCU DRIVE, RIGHT INTO UMBHALANE, RIGHT INTO IOBHHE AVENUE, LEFT INTO ITHENDELE DRIVE AND PROCEED TO THE INNER CIRCLE ROUTES WITHIN NTUZUMA TAKE-OUT AND TO THE END POINT ON ITHENDELE DRIVE NEAR BHEKUZULU DROVE.</p> <p>6.2. BESTER'S TAXI RANK TO NTUZUMA FROM BESTER'S TAXI RANK, LEFT INTO NTUZUMA ACCESS ROAD, RIGHT INTO ITHENDELE DRIVE AND PROCEED TO ANY OF THE INNER CIRCLE ROUTE(S) 1 TO 4 ABOVE, AND TO THE END POINT ON ITHENDELE DRIVE AND BHEKUZULU DRIVE TAXI RANK.</p> <p>6.3. KWAMASHU CROSSROADS TO NTUZUMA FROM KWAMASHU CROSSROADS TAXI RANK, LEFT INTO MALANDELA ROAD, LEFT INTO KWAMASHU HIGHWAY (M25), LEFT INTO NTUZUMA ACCESS ROAD, RIGHT INTO ITHENDELE DRIVE AND PROCEED TO ANY OF THE INNER CIRCLE ROUTE(S) 1 TO 4 ABOVE, UNTIL THE END POINT ON ITHENDELE NEAR BHEKUZULU DRIVE TAXI RANK.</p>
12.9	<p>KZN601NS118055 - NTUZUMA TO DURBAN</p> <p>FROM NTUZUMA TAXI RANK TO LHOBHE ROAD LEFT TO MBALANE ROAD (PICK UP PASSENGERS), LEFT TO LBHUCE DRIVE PICK AND DROP, RIGHT TO INGCEBO DRIVE PICK AND DROP, RIGHT TO MTHELEKISI (PICK AND DROP), RIGHT TO MADAMFANA (PICK AND DROP), RIGHT TO LBHUCE DRIVE (PICK AND DROP), LEFT TO INGCEBO DRIVE (PICK AND DROP), RIGHT TO NDIYAZANA (PICK AND DROP), LEFT TO INGCEBO DRIVE (PICK UP PASSENGERS), RIGHT TO INTSISHO PASS NTUZUMA POLICE STATION LEFT TO UNNAMED ROAD RIGHT TO LBHUCE (PICK UP PASSENGERS) RIGHT TO XAMU (PICK UP), LEFT TO LHOBHE PICK AND DROP PASSENGERS), LEFT TO ITHENDELE DRIVE (PICK AND DROP) AND TURN BACK TO ENGEN GARAGE WITH ITHENDELE DRIVE (PICK UP PASSENGERS) LEFT TO IVONDWE (PICK AND DROP), RIGHT TO BUHLE BODWA WALK (PICK AND DROP), RETURN WITH BUHLE BODWA WALK (PICK AND DROP) LEFT TO IVONDWE (PICK AND DROP) LEFT TO ITHENDELE DRIVE (PICK AND DROP) LEFT TO BHEKUZULU DRIVE (PICK AND DROP), RETURN AND WHEN REACHING SANDLWANA DRIVE, LEFT TO ITHENDELE DRIVE (PICK AND DROP) PASS NTUZUMA TAXI RANK, LEFT TO KING DINUZULU DRIVE (PICK AND DROP), AND TURN BACK TO SINAMUVA DRIVE (PICK AND DROP), RETURN TO KING DINUZULU DRIVE (PICK AND DROP), LEFT TO XOLANI NGCOBO WALK (PICK AND DROP) RIGHT TO SIQUBUQUBU ROAD (PICK AND DROP), RIGHT TO UNNAMED ROAD (PICK AND DROP), RIGHT TO NKATHAZO ROAD (NEW ROAD- PICK AND DROP) TURN RIGHT THEN IMMEDIATE LEFT TO ITHENDELE DRIVE (PICK UP AND DROP), THEN LEFT TO NTUZUMA ACCESS (NHLUNWANE) PICK AND DROP.</p> <p>ALTERNATIVE ONE</p> <p>FROM NTUZUMA ACCESS (NHLUNGWANE) TURN RIGHT TO M25, RIGHT TO N2, LEFT TO INANDA ROAD (M21), INTO SEA COW LAKE, RIGHT TO NORTH COAST ROAD AND PROCEED TO CENTENARY ROAD TAXI RANK AND RETURN TO NTUZUMA ON THE SAME ROUTE.</p> <p>ALTERNATIVE TWO:</p> <p>FROM NTUZUMA ACCESS, TURN RIGHT TO M25, INTO N2, LEFT TO INANDA ROAD (M21) OFF RAMP AND LEFT TO UMNENI ROAD (M19), AND PROCEED TO CENTENARY ROAD TAXI RANK AND RETURN TO NTUZUMA ON THE SAME ROUTE.</p> <p>ALTERNATIVE THREE:</p> <p>FROM NTUZUMA ACCESS TURN RIGHT TO M25, RIGHT TO N2, LEFT TO N3 INTO OLD DUTCH ROAD, INTO ALICE STREET, RIGHT TO SOLDIERS WAY AND PROCEED TO SOLDIERS WAY TAXI RANK AND RETURN TO NTUZUMA ON THE SAME ROUTE.</p> <p>ALTERNATIVE FOUR:</p> <p>FROM NTUZUMA ACCESS (NHLUNGWANE), RIGHT TO M25, RIGHT TO N2, RIGHT TO NORTH COAST ROAD, TO UMNENI LEFT TO ARGYLE ROAD, RIGHT TO BRICKFIELD, INTO POINT ROAD, RIGHT TO BAY TERRACE, RIGHT TO STANGER STREET, LEFT TO ORDINANCE ROAD, LEFT TO SOLDIERS WAY, RIGHT TO QUEEN STREET, RIGHT TO FIELD STREET AND PROCEED TO SOLDIERS WAY TAXI RANK AND RETURN ON THE SAME ROUTE.</p>
12.10	<p>KZN601NS118104 - NTUZUMA TO CROSSROAD</p> <p>FROM NTUZUMA TAXI RANK TO LHOBHE ROAD LEFT TO MBALANE ROAD (PICK UP PASSENGERS), LEFT TO IBHUCE DRIVE PICK AND DROP, RIGHT TO INGCEBO DRIVE PICK AND DROP, RIGHT TO MTHELEKISI (PICK AND DROP), RIGHT TO MADAMFANA (PICK AND DROP), RIGHT TO IBHUCE DRIVE (PICK AND DROP), LEFT TO INGCEBO DRIVE (PICK AND DROP), RIGHT TO NDIYAZANA (PICK AND DROP), LEFT TO INGCEBO DRIVE (PICK UP PASSENGERS), RIGHT TO INTSISHO PASS NTUZUMA POLICE STATION LEFT TO UNNAMED ROAD RIGHT TO IBHUCE (PICK UP PASSENGERS) RIGHT TO XAMU (PICK UP), LEFT TO LHOBHE PICK AND DROP PASSENGERS), LEFT TO ITHENDELE DRIVE (PICK AND DROP) AND TURN BACK TO ENGEN GARAGE WITH ITHENDELE DRIVE (PICK UP PASSENGERS) LEFT TO IVONDWE (PICK AND DROP), RIGHT TO BUHLE BODWA WALK (PICK AND DROP), RETURN WITH BUHLE BODWA WALK (PICK AND DROP) LEFT TO IVONDWE (PICK AND DROP) LEFT TO ITHENDELE DRIVE (PICK AND DROP) LEFT TO BHEKUZULU DRIVE (PICK AND DROP), RETURN AND WHEN REACHING SANDLWANA DRIVE, LEFT TO ITHENDELE DRIVE (PICK AND DROP) PASS NTUZUMA TAXI RANK, LEFT TO KING DINUZULU DRIVE (PICK AND DROP), AND TURN TO SINAMUVA DRIVE (PICK AND DROP), RETURN TO KING DINUZULU DRIVE (PICK AND DROP), LEFT TO XOLANI NGCOBO WALK (PICK AND DROP) RIGHT TO SIQUBUQUBU ROAD (PICK AND DROP), RIGHT TO UNNAMED ROAD (PICK AND DROP), RIGHT TO NKATHAZO ROAD (NEW ROAD- PICK AND DROP), TURN RIGHT THEN IMMEDIATE LEFT TO ITHENDELE DRIVE (PICK UP AND DROP), THEN LEFT TO NTUZUMA (NHLUNGWANE) PICK AND DROP, RIGHT TO M25 OFF RAMP ON CURNICK NDLOVU WAY, DROP OFF PASSENGERS RIGHT TO MALANDELA ROAD INTO CROSSROAD TAXI RANK AND RETURN ON THE SAME ROUTE.</p>



transport

Department:
Transport
Province of KwaZulu-Natal

GAZETTE

LGKZNG15-2020-NOV

REGION: ALL

12.11	KZN601NS118153 - NTUZUMA TO INDUSTRIAL PARK
12.12	KZN601NS118202 - NTUZUMA TO KWAMASHU
12.13	KZN601NS118251 - NTUZUMA TO UMHLANGA ROCKS
12.14	KZN601NS118447 - NTUZUMA TO VERULAM.
12.15	KZN601NS118496 - NTUZUMA TO PINETOWN



transport

Department:
Transport
Province of KwaZulu-Natal

GAZETTE

LGKZNG15-2020-NOV

REGION: ALL

1) Application Number: APP0125718	2) Gazette Number: LGKZNG15-2020-NOV
3) Applicant: BP MTUNGWA ID NO. 6612050673082 Association: DASSENHOEK TAXI ASSOCIATION	4) Applicant Address: 87 CARINA ROAD MARIANRIDGE 3610
5) Existing Licence Holder: NOT APPLICABLE ID NO. NOT APPLICABLE	6) Existing Licence Holder Address: NOT APPLICABLE
7) Type of application: NEW OPERATING LICENCE	8) Operating Licence Number: LGKZN1503000649
9) Vehicle Type: MINIBUS TAXI	10) 1 X 9-16 (SEATED) + 0 (STANDING)
11) Region: DURBAN WEST	
12.1	<p>2206NB2206RK00047938 - DASSENHOEK TO PINETOWN VIA GERMANY.</p> <p>FROM DASSENHOEK TAXI RANK TURN LEFT INTO MILKY WAY, PROCEED AND TURN LEFT INTO OLD RICHMOND ROAD M1 WHICH BECOMES RICHMOND ROAD THEN TURN LEFT INTO GLENUEGIE ROAD, TURN RIGHT INTO LAUTH AND THEN LEFT INTO CROMPTON STREET, TURN LEFT INTO SHEPSTONE ROAD, RIGHT INTO ESCOMBE ROAD AND LEFT INTO CHELSEA AVENUE AND LEFT INTO NEW GERMANY SHOPPING CENTRE.</p> <p>RETURN:</p> <p>FROM NEW GERMANY DROP OFF/PICK UP POINT TURN RIGHT INTO CHELSEA AVENUE AND THEN RIGHT INTO ESCOMBE ROAD, LEFT INTO SHEPSTONE ROAD AND RIGHT INTO CROMPTON PROCEED AND TURN RIGHT INTO OLD MAIN ROAD THEN LEFT INTO ANDERSON STREET TAXI RANK IN PINETOWN, TURN LEFT INTO OLD MAIN ROAD WHICH BECOME RICHMOND ROAD M1 THEN THE REST IS THE SAME AS FORWARD ROUTE.</p>
12.2	<p>2206NB21004R00047939 - DASSENHOEK TO DURBAN</p> <p>FROM DASSENHOEK TAXI RANK INTO MILKY WAY, PROCEED STRAIGHT AND TURN LEFT INTO OLD RICHMOND ROAD M1 WHICH BECOMES RICHMOND ROAD, TURN RIGHT ONTO THE N3 FREE WAY RAMP TOWARDS DURBAN, PROCEED ALONG OLD DUTCH ROAD WHICH BECOMES ALICE STREET THEN RIGHT INTO MARKET ROAD AND RIGHT AGAIN INTO SERVICE ROAD THEN PROCEED TO UNIVERSITY AVENUE RANK NO.98</p> <p>FROM RANK NO.98 UNIVERSITY AVENUE TURN RIGHT INTO LANCERS ROAD AND RIGHT INTO ALIWAL ROAD THEN INTO CANON GATE ROAD AND PROCEED ONTO THE N3 FREE WAY RAMP, PROCEED ALONG N3 FREE WAY AND TURN LEFT INTO RICHMOND ROAD M1 WHICH BECOMES OLD RICHMOND ROAD, TURN RIGHT ONTO MILKY WAY THEN THE REST IS THE SAME AS FORWARD ROUTE.</p>
12.3	<p>2206NB2206R400047940 - DASSENHOEK TO WESTMEAD VIA MARIANRIDGE, KTT, NPA AND SURPRISE FARM.</p> <p>FROM: DASSENHOEK TAXI RANK PROCEED ALONG MILKY AND TURN LEFT INTO M1 WHICH BECOMES RICHMOND ROAD, TURN LEFT INTO SWANFIELD ROAD, LEFT INTO AUBREY ROAD THEN LEFT INTO GILITS ROAD AND LEFT INTO WESTMEAD TAXI STOP.</p> <p>RETURN:</p> <p>FROM: WESTMEAD TAXI STOP TURN RIGHT INTO SWANFIELD ROAD, RIGHT INTO RICHMOND ROAD, WHICH BECOMES M1, TURN RIGHT INTO MILKY WAY AND PROCEED TO DASSENHOEK.</p>



transport

Department:
Transport
Province of KwaZulu-Natal

GAZETTE

LGKZNG15-2020-NOV

REGION: ALL

1) Application Number: APP0125722	2) Gazette Number: LGKZNG15-2020-NOV
3) Applicant: ED SHAIK ID NO. 6007015206088 Association: NOT AVAILABLE	4) Applicant Address: 16 HENDY RD MORNINGSIDE 4001
5) Existing Licence Holder: NOT APPLICABLE ID NO. NOT APPLICABLE	6) Existing Licence Holder Address: NOT APPLICABLE
7) Type of application: NEW OPERATING LICENCE	8) Operating Licence Number: 1291147
9) Vehicle Type: METERED TAXI	10) 1 X 0-8 (SEATED) + 0 (STANDING)
11) Region: DURBAN CENTRAL	
12.1	KZPRERC2828782 - (A) FROM DURBAN CENTRAL TO POINTS WITHIN THE RADIUS OF FIFTY KILOMETRES (B) CASUAL TRIPS: FRO ANY POINT WITHIN THE AREA DESCRIBED IN PARAGRAPH (A) TO POINTS BEYOND THAT AREA OR FROM ANY POINT BEYOND THAT AREA TO ANY POINT WITHIN THAT AREA.

CONTINUES ON PAGE 258 - PART 3



KwAZULU-NATAL PROVINCE
KwAZULU-NATAL PROVINSIE
ISIFUNDAZWE sAKwAZULU-NATALI

Provincial Gazette • Provinsiale Koerant • Igazethi Yesifundazwe

(Registered at the post office as a newspaper) • (As 'n nuusblad by die poskantoor geregistreer)
(Irejistiwee njengephephandaba eposihhovisi)

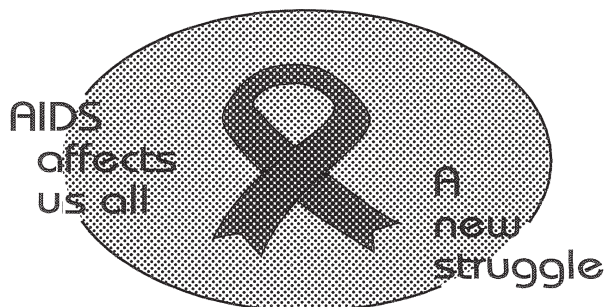
Vol. 14

PIETERMARITZBURG
17 DECEMBER 2020
17 DESEMBER 2020
17 KUZIBANDLELA 2020

No. 2247

PART 3 OF 4

We all have the power to prevent AIDS



Prevention is the cure

**AIDS
HELPLINE**

0800 012 322

DEPARTMENT OF HEALTH

N.B. The Government Printing Works will not be held responsible for the quality of "Hard Copies" or "Electronic Files" submitted for publication purposes

ISSN 1994-4558



9 771994 455008

02247





transport

Department:
Transport
Province of KwaZulu-Natal

GAZETTE

LGKZNG15-2020-NOV

REGION: ALL

1) Application Number: APP0125731	2) Gazette Number: LGKZNG15-2020-NOV
3) Applicant: N P BUYANI ID NO. 9302095487089 Association: AMANZIMTOTI TAXI OWNERS ASSOCIATION	4) Applicant Address: 1651 PISTOL MPANZA ROAD KWAMAKHUTHA T/SHIP AMANZIMTOTI 4126
5) Existing Licence Holder: B BUYANI ID NO. 6904175423083	6) Existing Licence Holder Address: 1617 KWAMAKHUTHA TOWNSHIP KWAMAKHUTHA DURBAN KWA-ZULU NATAL 4126
7) Type of application: DECEASED TRANSFER AND NEW OPERATING LICENCE	8) Operating Licence Number: LKNKZN0116158
9) Vehicle Type: MINIBUS TAXI	10) 1 X 9-16 (SEATED) + 0 (STANDING)
11) Region: NINGIZMU 1	
12.1	2206QO2206QO00054588 - AMAZIMTOTI TO KWAHLONGWA FROM AMANZIMTOTI TAXI RANK, INTO FYNN ROAD PASS UMDONI STORE, INTO NZAMA ROAD, PASS MTHIYANE, INTO M37 AND PROCEED TO KWAHLONGWA TAXI RANK AND RETURN.
12.2	2206QO2206QO00054589 - AMANZIMTOTI TO MATASHINI FROM APPROVED TAXI RANK IN AMANZIMTOTI INTO KINGSWAY ROAD, INTO ROCKVIEW ROAD, INTO SEADOONE KINGSWAY, INTO D1058, PASS BHEKULWANDLE SCHOOL, INTO ZAMA ROAD, INTO D1058 BHEKULWANDLE TO AN APPROVED TAXI RANK IN MATASHINI.



transport

Department:
Transport
Province of KwaZulu-Natal

GAZETTE

LGKZNG15-2020-NOV

REGION: ALL

1)	Application Number: APP0125732	2)	Gazette Number: LGKZNG15-2020-NOV
3)	Applicant: SM NENE ID NO. 7705075583085 Association: DURBAN LINER TAXI ASSOCIATION	4)	Applicant Address: 59 ANDREW STREET DURBAN 4000
5)	Existing Licence Holder: NOT APPLICABLE ID NO. NOT APPLICABLE	6)	Existing Licence Holder Address: NOT APPLICABLE
7)	Type of application: NEW OPERATING LICENCE	8)	Operating Licence Number: NOTAVAILABLE
9)	Vehicle Type: MINIBUS	10)	1 X 15 (SEATED) + 0 (STANDING)
11)	Region: DURBAN CENTRAL		
12.1	21004R21004R00047273 - DURBAN METRO TO REDHILL POST OFFICE DURBAN TO REDHILL VIA ALICE STREET, RUSSEL STREET, UMGENI ROAD		
12.2	21004R21004R00047274 - DURBAN METRO TO REDHILL POST OFFICE DURBAN TO REDHILL VIA ALICE STREET, RUSSEL STREET, UMGENI ROAD		
12.3	21004R21004R00047999 - FROM THEATRE LANE, RANK NO.82 WEST STREET LEFT INTO RUSSELL STREET RIGHT INTO ALICE STREET, LEFT INTO ALBERT STREET INTO UMGENI ROAD, INTO NORTH COAST ROAD RIGHT INTO OLD NORTH COAST ROAD TO RED HILL POST OFFICE PICK UP AND DROP OFF AND RETURN ALONG NORTH COAST ROAD, UMGENI ROAD, SOLDIERS WAY RIGHT INTO QUEEN STREET RIGHT INTO RUSSELL STREET, LEFT INTO LEOPOLD STREET, RIGHT TO WARWICK AVENUE, RIGHT INTO ALICE STREET, RIGHT INTO MARKET ROAD, LEFT INTO WEST STREET, LEFT INTO BROOK STREET, RIGHT INTO THEATRE LANE AND PROCEED TO THE RANK 82.CONDITIONS: 1. PASSENGERS MAY BE PICKED UP AND/OR SET DOWN ONLY AT DESIGNATED TAXI RANKS OR TAXI STOPS, WHICH SHALL EXCLUDE BUS STOPS.2. ENTRY OR RANKING ON PRIVATE PROPERTY IS NOT PERMITTED WITHOUT THE WRITTEN PERMISSION OF THE LANDLORD, COPY OF WHICH MUST BE SUPPLIED TO THE BOARD.3. WITHOUT HAVING ENTERED INTO AN AGREEMENT WITH OTHER OPERATORS ON A COMMON ROUTE, AS CONTEMPLATED BY SECTION 88 (2) (B) OF ACT 22 OF 2000, THE PICKING UP OR SETTING OF PASSENGERS ON SUCH ROUTE IS NOT PERMITTED. A COPY OF SUCH AGREEMENT MUST BE SUPPLIED TO THE BOARD. 4. AT RANKS, WHETHER ON-STREET OR ON-STREET, ONLY THE TAXIS THAT CAN BE ACCOMMODATED IN THE DEMARCATED AREA MAY OCCUPY THE RANK. EXCESS VEHICLES MUST HOLD ELSEWHERE AT DESIGNATED HOLDING AREAS.		
12.4	2206LS2206LS00147581 - DURBAN LINER FROM THEATRE LANE, RANK NO. 82 WEST STREET, LEFT INTO RUSSELL STREET, RIGHT INTO ALICE STREET, LEFT INTO ALBERT STREET INTO UMGENI ROAD, NO PICKING UP OF PASSENGERS, INTO NORTH COAST ROAD, RIGHT INTO OLD NORTH COAST ROAD TO RED HILL POST OFFICE, NO PICKING UP OF PASSENGERS AND RETURN ALONG NORTH COAST ROAD, UMGENI ROAD, SOLDIERS WAY, RIGHT INTO QUEEN STREET, RIGHT INTO RUSSELL STREET, LEFT INTO LEOPOLD STREET, RIGHT INTO WARWICK AVENUE, RIGHT INTO ALICE STREET, RIGHT INTO MARKET ROAD, LEFT INTO WEST STREET, LEFT INTO BROOK STREET, RIGHT INTO THEATRE LANE AND PROCEED TO RANK 82.		
12.5	220BHH2206LP00198925 - THEATRE LANE TO MAYDON WHARF FROM THEATRE LANE (RANK 82)INTO DR PIXLEY KA SEME STREET(WEST STREET) THEN LEFT INTO JOSEPH NDULI STREET(RUSSEL STREET). PROCEED ALONG JOSEPH NDULI STREET THEN LEFT INTO JULIUS NYERERE AVE (WARWICK AVE)THEN LEFT INTO MARKET ROAD. RIGHT INTO KHUZIMPI SHEZI ROAD (WILLIAMS ROAD). TURN INTO TOMATO HALL TO PICK UP PASSENGERS. FROM TOMATO HALL IN MARKET ROAD TURN LEFT INTO DR PIXLEY KA SEME ROAD. TURN RIGHT INTO KHUZIMPI SHEZI ROAD. AT THE SECOND SET OF ROBOTS TURN RIGHT AND PROCEED TOWARDS MARGARET MNCADI AVENUE. AT THE ROBOTS UNDER THE M4 SOUTHERN FREEWAY TURN RIGHT INTO MAYDON ROAD. PROCEED ALONG THIS ROAD AND AT THE SPLIT JUNCTION PROCEED ALONG JOHNSTONE ROAD AND TURN RIGHT INTO CRABTREE ROAD. PROCEED ALONG THIS ROAD AND AT THE INTERSECTION OF SOUTH COAST ROAD A ND SOLOMON MAHLANGU DRIVE TURN RIGHT AND RETURN.		
12.6	220BHH220BHI00198922 - THEATRE LANE TO SETTLERS'S NURSES HOME (HUTCHINSON ROAD). A. FROM THEATRE LANE (RANK 82)INTO DR PIXLEY KA SEME STREET WEST STREET THEN LEFT INTO JOSEPH NDULI STREET (RUSSELSTREET).PROCEED ALONG JOSEPH NDULI STREET THEN LEFT INTO JULIUS NYERERE AVE(WARWICK AVE).THEN LEFT INTO MARKET ROAD. RIGHT INTO KHUZIMPI SHEZI ROAD(WILLIAMS ROAD).TURN INTO TOMATO HALL TO PICK UP PASSENGERS.FROM TOMATO HALL IN MARKET ROAD TURN LEFT INTO DR PIXLEY KA SEME STREET. AT THE FIRST SET OF ROBOTS,TURN RIGHT INTO KHUZIMPI SHEZI ROAD. PROCEED ALONG KHUZIMPI SHEZI ROAD INTO SYDENY ROAD . PROCEED ALONG THIS ROAD AND TURN INTO FARIMOND ROAD. GO UP FARIMOND ROAD WHICH TURNS INTO HILLIER ROAD. AT THE STOP STREET TURN LEFT INTO BARTLE ROAD.THEN TURN RIGHT INTO DIRK UYS STREET. PROCEED ALONG THIS ROAD WHICH TURNS INTO HUTCHINSON ROAD INTO SETGTLER'S NURSES HOME. AT THIS POINT, MAKE A TURN AND RETURN. AS YOU GO DOWN HILLIER ROAD TURN LEFT AT THE ROBOTS INTO UMBILO ROAD. PROCEED ALONG UMBILO ROAD WHICH SPLITS INTO TWO FURTHER DOWN.TAKE THE MAPHALALA STREET, (GALE STREET) ROUTE AND PROCEED ALONG MAGWAZA MAPHALALA STREET INTO JULIUS NYERERE AVE (WARWICK AVE) PROCEED ALONG JULIUS NYERERE AVE AND AT THE SET OF ROBOT UNDER THE FREEWAY BRIDGES,TURN RIGHT INTO JOHANNES NKOSI STREET.PROCEED ALONG JOHANNES NKOSI STREET AND TURN RIGHT INTO SOLDIERS WAY .PROCEED ALONG SOLDIERS WAY AND TURN RIGHT INTO QUEEN STREET. PROCEED ALONG QUEEN STREET AND TURN RIGHT INTO JOSEPH NDULI STREET. AT THE SET OF ROBOTS TURN LEFT INTO JULIUS NYERERE AVE.PROCEED ALONG THIS ROAD INTO MARKET ROAD.AT THE SET OF ROBOTS TURN LEFT INTO DR PIXLEY KA SEME ROAD. AT THE FIRST SET OF ROBOTS, TURN LEFT AND BACK INTO THEATRE LANE.		
12.7	220BHH220BHJ00198923 - FROM THEATRE LANE TO S.J SMITH HOSTEL (WEMA). FROM THEATRE ALNE (RANK 28) INTO DR PIXLEY KA SEME STREET(WEST STREET)THEN LEFT INTO JOSEPH NDULI STREET(RUSSEL STREET).PROCEED ALONG JOSEPH NDULI STREET THEN LEFT INTO JULIUS NYERERE AVE (WARWICK AVE).THEN LEFT INTO MARKET ROAD.RIGHT INTO KHUZIMPI SHEZI ROAD (WARWICK ROAD) TURN INTO TOMATO HALL TO PICK UP PASSENGERS. FROM TOMATO HALL IN MARKET ROAD TURN LEFT INTO DR PIXLEY KA SEME ROAD.AT THE ROBOTS TURN RIGHT INTO KHUZIMPI SHEZI ROAD.PROCEED ALONG THIS ROAD INTO SYDNEY ROAD. TURN LEFT INTO SARNIA ROAD.PROCEED ALONG THIS ROUTE TO JOIN SOLOMON MAHLANGU DRIVE(EDWIN SWALES DRIVE M7E).AT THE FIRST SET OF ROBOTS TURN RIGHT INTO SOUTH COAST ROAD.PROCEED ALONG SOUTH COAST ROAD INTO CLAIWOOD THEN INTO MOBENI.ALONG SOUTH COAST ROAD YOU'LL COME TO AN ENGEN JABULA SERVICE STATION ON THE RIGHT. AT THIS POINT, MAKE A U TURN AND RETURN BACK.		



transport

Department:
Transport
Province of KwaZulu-Natal

GAZETTE

LGKZNG15-2020-NOV

REGION: ALL

12.8	<p>220BHH220BHL00198924 - THEATRE LANE TO UMHLATHUZANA.</p> <p>FROM THEATRE LANE (RANK 82)INTO DR PIXLEY KA SEME STREET (WET STREET) THEN LEFT INTO JOSEPH NDULI STREET (RUSSEL STREET) PROCEED ALONG JOSEPH NDULI STREET THEN LEFT INTO JULIUS NYERERE AVE (WARWICK AVE). THEN LEFT INTO MARKET ROAD RIGHT INTO KHUZIMPI SHEZI ROAD (WILLIAMS ROAD) TURN INTO TOMATO HALL TO PICK UP PASSENGERS.</p> <p>FROM TOMATO HALL IN MARKET ROAD TURN LEFT IN TO DR PIXLEY KA SEME ROAD. PROCEED ALONG THIS ROAD AND TURN RIGHT INTO PARK STREET. PROCEED ALONG PARK STREET AND TURN RIGHT INTO THE CHIEF ALBERT LUTHULI SOUTHERN FREEWAY (M4) PROCEED ALONG THIS ROAD AND TAKE THE SOLOMON MAHLANGU DRIVE OFF RAMP. PROCEED ALONG THIS ROUTE TO JOIN SOLOMON MAHLANGU DRIVE (M7W). AT THE SET OF ROBOTS TURN LEFT INTO SOUTH COAST ROAD. PROCEED ALONG SOUTH COAST ROAD INTO CLAIRWOOD. WHEN IN CLAIRWOOD MAKE A U TURN AT THE INTERSECTION OF SOUTH COAST ROAD AND BLAMEY ROAD AND TURN BACK. PROCEED ALONG SOUTH COAST ROAD AND TURN LEFT INTO SEAWARD ROAD. PICK UP PASSENGERS AND PROCEED ALONG THIS ROAD WHICH TURNS INTO UMHLATHUZANA ROAD. PROCEED ALONG UMHLATHUZANA ROAD AND TURN LEFT INTO HARDEN ROAD. PROCEED ALONG THIS ROAD INTO THE SEAVIEW INDUSTRIAL AREA. THE ROAD WINDS BACK INTO UMHLATHUZANA ROAD. PROCEED TO DROP OFF PASSENGERS AT CO, POUND ROAD AND RETURN TO CONTINUE ALONG THIS ROUTE TOWARDS DEEPALEAD ROAD AT DEEPALEAD ROAD MAKE A U TURN AND RETURN BACK.</p>
------	--



transport

Department:
Transport
Province of KwaZulu-Natal

GAZETTE

LGKZNG15-2020-NOV

REGION: ALL

1)	Application Number: APP0125733	2)	Gazette Number: LGKZNG15-2020-NOV
3)	Applicant: SIMPHIWE S CHILIZA ID NO. 6803275370089 Association: DURBAN LINER TAXI ASSOCIATION	4)	Applicant Address: 1 SANDPIPER ROAD YELLOWWOOD PARK DURBAN 4000
5)	Existing Licence Holder: NOT APPLICABLE ID NO. NOT APPLICABLE	6)	Existing Licence Holder Address: NOT APPLICABLE
7)	Type of application: NEW OPERATING LICENCE	8)	Operating Licence Number: NOTAVAILABLE
9)	Vehicle Type: MINIBUS	10)	1 X 14 (SEATED) + 0 (STANDING)
11)	Region: DURBAN CENTRAL		
12.1	21004R21004R00047273 - DURBAN METRO TO REDHILL POST OFFICE DURBAN TO REDHILL VIA ALICE STREET, RUSSEL STREET, UMGENI ROAD		
12.2	21004R21004R00047274 - DURBAN METRO TO REDHILL POST OFFICE DURBAN TO REDHILL VIA ALICE STREET, RUSSEL STREET, UMGENI ROAD		
12.3	21004R21004R00047999 - FROM THEATRE LANE, RANK NO.82 WEST STREET LEFT INTO RUSSELL STREET RIGHT INTO ALICE STREET, LEFT INTO ALBERT STREET INTO UMGENI ROAD, INTO NORTH COAST ROAD RIGHT INTO OLD NORTH COAST ROAD TO RED HILL POST OFFICE PICK UP AND DROP OFF AND RETURN ALONG NORTH COAST ROAD, UMGENI ROAD, SOLDIERS WAY RIGHT INTO QUEEN STREET RIGHT INTO RUSSELL STREET, LEFT INTO LEOPOLD STREET, RIGHT TO WARWICK AVENUE, RIGHT INTO ALICE STREET, RIGHT INTO MARKET ROAD, LEFT INTO WEST STREET, LEFT INTO BROOK STREET, RIGHT INTO THEATRE LANE AND PROCEED TO THE RANK 82.CONDITIONS: 1. PASSENGERS MAY BE PICKED UP AND/OR SET DOWN ONLY AT DESIGNATED TAXI RANKS OR TAXI STOPS, WHICH SHALL EXCLUDE BUS STOPS.2. ENTRY OR RANKING ON PRIVATE PROPERTY IS NOT PERMITTED WITHOUT THE WRITTEN PERMISSION OF THE LANDLORD, COPY OF WHICH MUST BE SUPPLIED TO THE BOARD.3. WITHOUT HAVING ENTERED INTO AN AGREEMENT WITH OTHER OPERATORS ON A COMMON ROUTE, AS CONTEMPLATED BY SECTION 88 (2) (B) OF ACT 22 OF 2000, THE PICKING UP OR SETTING OF PASSENGERS ON SUCH ROUTE IS NOT PERMITTED. A COPY OF SUCH AGREEMENT MUST BE SUPPLIED TO THE BOARD. 4. AT RANKS, WHETHER ON -STREET OR ON-STREET, ONLY THE TAXIS THAT CAN BE ACCOMMODATED IN THE DEMARCATED AREA MAY OCCUPY THE RANK. EXCESS VEHICLES MUST HOLD ELSEWHERE AT DESIGNATED HOLDING AREAS.		
12.4	2206LS2206LS00147581 - DURBAN LINER FROM THEATRE LANE, RANK NO. 82 WEST STREET, LEFT INTO RUSSELL STREET, RIGHT INTO ALICE STREET, LEFT INTO ALBERT STREET INTO UMGENI ROAD, NO PICKING UP OF PASSENGERS, INTO NORTH COAST ROAD, RIGHT INTO OLD NORTH COAST ROAD TO RED HILL POST OFFICE, NO PICKING UP OF PASSENGERS AND RETURN ALONG NORTH COAST ROAD, UMGENI ROAD, SOLDIERS WAY, RIGHT INTO QUEEN STREET, RIGHT INTO RUSSELL STREET, LEFT INTO LEOPOLD STREET, RIGHT INTO WARWICK AVENUE, RIGHT INTO ALICE STREET, RIGHT INTO MARKET ROAD, LEFT INTO WEST STREET, LEFT INTO BROOK STREET, RIGHT INTO THEATRE LANE AND PROCEED TO RANK 82.		
12.5	220BHH2206LP00198925 - THEATRE LANE TO MAYDON WHARF FROM THEATRE LANE (RANK 82)INTO DR PIXLEY KA SEME STREET(WEST STREET) THEN LEFT INTO JOSEPH NDULI STREET(RUSSEL STREET). PROCEED ALONG JOSEPH NDULI STREET THEN LEFT INTO JULIUS NYERERE AVE (WARWICK AVE)THEN LEFT INTO MARKET ROAD. RIGHT INTO KHUZIMPI SHEZI ROAD (WILLIAMS ROAD). TURN INTO TOMATO HALL TO PICK UP PASSENGERS. FROM TOMATO HALL IN MARKET ROAD TURN LEFT INTO DR PIXLEY KA SEME ROAD. TURN RIGHT INTO KHUZIMPI SHEZI ROAD. AT THE SECOND SET OF ROBOTS TURN RIGHT AND PROCEED TOWARDS MARGARET MNCADI AVENUE. AT THE ROBOTS UNDER THE M4 SOUTHERN FREEWAY TURN RIGHT INTO MAYDON ROAD. PROCEED ALONG THIS ROAD AND AT THE SPLIT JUNCTION PROCEED ALONG JOHNSTONE ROAD AND TURN RIGHT INTO CRABTREE ROAD. PROCEED ALONG THIS ROAD AND AT THE INTERSECTION OF SOUTH COAST ROAD A ND SOLOMON MAHLANGU DRIVE TURN RIGHT AND RETURN.		
12.6	220BHH220BHI00198922 - THEATRE LANE TO SETTLERS'S NURSES HOME (HUTCHINSON ROAD). A. FROM THEATRE LANE (RANK 82)INTO DR PIXLEY KA SEME STREET WEST STREET THEN LEFT INTO JOSEPH NDULI STREET (RUSSELSTREET).PROCEED ALONG JOSEPH NDULI STREET THEN LEFT INTO JULIUS NYERERE AVE(WARWICK AVE).THEN LEFT INTO MARKET ROAD. RIGHT INTO KHUZIMPI SHEZI ROAD(WILLIAMS ROAD).TURN INTO TOMATO HALL TO PICK UP PASSENGERS.FROM TOMATO HALL IN MARKET ROAD TURN LEFT INTO DR PIXLEY KA SEME STREET. AT THE FIRST SET OF ROBOTS,TURN RIGHT INTO KHUZIMPI SHEZI ROAD. PROCEED ALONG KHUZIMPI SHEZI ROAD INTO SYDENY ROAD . PROCEED ALONG THIS ROAD AND TURN INTO FARIMOND ROAD. GO UP FARIMOND ROAD WHICH TURNS INTO HILLIER ROAD. AT THE STOP STREET TURN LEFT INTO BARTLE ROAD.THEN TURN RIGHT INTO DIRK UYS STREET. PROCEED ALONG THIS ROAD WHICH TURNS INTO HUTCHINSON ROAD INTO SETGTLER'S NURSES HOME. AT THIS POINT, MAKE A TURN AND RETURN. AS YOU GO DOWN HILLIER ROAD TURN LEFT AT THE ROBOTS INTO UMBILO ROAD. PROCEED ALONG UMBILO ROAD WHICH SPLITS INTO TWO FURTHER DOWN.TAKE THE MAPHALALA STREET, (GALE STREET) ROUTE AND PROCEED ALONG MAGWAZA MAPHALALA STREET INTO JULIUS NYERERE AVE (WARWICK AVE) PROCEED ALONG JULIUS NYERERE AVE AND AT THE SET OF ROBOT UNDER THE FREEWAY BRIDGES,TURN RIGHT INTO JOHANNES NKOSI STREET.PROCEED ALONG JOHANNES NKOSI STREET AND TURN RIGHT INTO SOLDIERS WAY .PROCEED ALONG SOLDIERS WAY AND TURN RIGHT INTO QUEEN STREET. PROCEED ALONG QUEEN STREET AND TURN RIGHT INTO JOSEPH NDULI STREET. AT THE SET OF ROBOTS TURN LEFT INTO JULIUS NYERERE AVE. PROCEED ALONG THIS ROAD INTO MARKET ROAD.AT THE SET OF ROBOTS TURN LEFT INTO DR PIXLEY KA SEME ROAD. AT THE FIRST SET OF ROBOTS, TURN LEFT AND BACK INTO THEATRE LANE.		
12.7	220BHH220BHJ00198923 - FROM THEATRE LANE TO S.J SMITH HOSTEL (WEMA). FROM THEATRE ALNE (RANK 28) INTO DR PIXLEY KA SEME STREET(WEST STREET)THEN LEFT INTO JOSEPH NDULI STREET(RUSSEL STREET).PROCEED ALONG JOSEPH NDULI STREET THEN LEFT INTO JULIUS NYERERE AVE (WARWICK AVE).THEN LEFT INTO MARKET ROAD.RIGHT INTO KHUZIMPI SHEZI ROAD (WARWICK ROAD) TURN INTO TOMATO HALL TO PICK UP PASSENGERS. FROM TOMATO HALL IN MARKET ROAD TURN LEFT INTO DR PIXLEY KA SEME ROAD.AT THE ROBOTS TURN RIGHT INTO KHUZIMPI SHEZI ROAD.PROCEED ALONG THIS ROAD INTO SYDNEY ROAD. TURN LEFT INTO SARNIA ROAD.PROCEED ALONG THIS ROUTE TO JOIN SOLOMON MAHLANGU DRIVE(EDWIN SWALES DRIVE M7E).AT THE FIRST SET OF ROBOTS TURN RIGHT INTO SOUTH COAST ROAD.PROCEED ALONG SOUTH COAST ROAD INTO CLAIWOOD THEN INTO MOBENI.ALONG SOUTH COAST ROAD YOU'LL COME TO AN ENGEN JABULA SERVICE STATION ON THE RIGHT. AT THIS POINT, MAKE A U TURN AND RETURN BACK.		



transport

Department:
Transport
Province of KwaZulu-Natal

GAZETTE

LGKZNG15-2020-NOV

REGION: ALL

12.8 220BHH220BHL00198924 - THEATRE LANE TO UMHLATHUZANA.

FROM THEATRE LANE (RANK 82)INTO DR PIXLEY KA SEME STREET (WET STREET) THEN LEFT INTO JOSEPH NDULI STREET (RUSSEL STREET) PROCEED ALONG JOSEPH NDULI STREET THEN LEFT INTO JULIUS NYERERE AVE (WARWICK AVE). THEN LEFT INTO MARKET ROAD RIGHT INTO KHUZIMPI SHEZI ROAD (WILLIAMS ROAD) TURN INTO TOMATO HALL TO PICK UP PASSENGERS.

FROM TOMATO HALL IN MARKET ROAD TURN LEFT IN TO DR PIXLEY KA SEME ROAD. PROCEED ALONG THIS ROAD AND TURN RIGHT INTO PARK STREET. PROCEED ALONG PARK STREET AND TURN RIGHT INTO THE CHIEF ALBERT LUTHULI SOUTHERN FREEWAY (M4) PROCEED ALONG THIS ROAD AND TAKE THE SOLOMON MAHLANGU DRIVE OFF RAMP. PROCEED ALONG THIS ROUTE TO JOIN SOLOMON MAHLANGU DRIVE (M7W). AT THE SET OF ROBOTS TURN LEFT INTO SOUTH COAST ROAD. PROCEED ALONG SOUTH COAST ROAD INTO CLAIRWOOD. WHEN IN CLAIRWOOD MAKE A U TURN AT THE INTERSECTION OF SOUTH COAST ROAD AND BLAMEY ROAD AND TURN BACK. PROCEED ALONG SOUTH COAST ROAD AND TURN LEFT INTO SEAWARD ROAD. PICK UP PASSENGERS AND PROCEED ALONG THIS ROAD WHICH TURNS INTO UMHLATHUZANA ROAD. PROCEED ALONG UMHLATHUZANA ROAD AND TURN LEFT INTO HARDEN ROAD. PROCEED ALONG THIS ROAD INTO THE SEAVIEW INDUSTRIAL AREA. THE ROAD WINDS BACK INTO UMHLATHUZANA ROAD. PROCEED TO DROP OFF PASSENGERS AT CO, POUND ROAD AND RETURN TO CONTINUE ALONG THIS ROUTE TOWARDS DEEPALEAD ROAD AT DEEPALEAD ROAD MAKE A U TURN AND RETURN BACK.



transport

Department:
Transport
Province of KwaZulu-Natal

GAZETTE

LGKZNG15-2020-NOV

REGION: ALL

1) Application Number: APP0125735	2) Gazette Number: LGKZNG15-2020-NOV
3) Applicant: MS HLONGWANE ID NO. 5712145348087 Association: BERGVILLE TAXI ASSOCIATION	4) Applicant Address: P.O. BOX 397 BERGVILLE KWAZULU/NATAL 3350
5) Existing Licence Holder: NOT APPLICABLE ID NO. NOT APPLICABLE	6) Existing Licence Holder Address: NOT APPLICABLE
7) Type of application: NEW OPERATING LICENCE	8) Operating Licence Number: LKNKZN0120931
9) Vehicle Type: MINIBUS	10) 1 X 13 (SEATED) + 0 (STANDING)
11) Region: UTHUKELA	
12.1	2203AU21001900047649 - MASWAZINI TO BERGVILLE MASWAZNIN TAXI RANK STRAIGHT WITH P1359, TURN RIGHT TO P340, LEFT TO KINGSWAY, TURN RIGHT TO TATHAM ROAD, TURN LEFT TO WEST STREET, TURN LEFT TO BERGVILLE TAXI RANK AND RETURN TO THE SAME ROUTE.



transport

Department:
Transport
Province of KwaZulu-Natal

GAZETTE

LGKZNG15-2020-NOV

REGION: ALL

1)	Application Number: APP0125737	2)	Gazette Number: LGKZNG15-2020-NOV
3)	Applicant: SIMPHIWE S CHILIZA ID NO. 6803275370089 Association: DURBAN LINER TAXI ASSOCIATION	4)	Applicant Address: 1 SANDPIPER ROAD YELLOWWOOD PARK DURBAN 4000
5)	Existing Licence Holder: NOT APPLICABLE ID NO. NOT APPLICABLE	6)	Existing Licence Holder Address: NOT APPLICABLE
7)	Type of application: NEW OPERATING LICENCE	8)	Operating Licence Number: NOTAVAILABLE
9)	Vehicle Type: MINIBUS	10)	1 X 15 (SEATED) + 0 (STANDING)
11)	Region: DURBAN CENTRAL		
12.1	21004R21004R00047273 - DURBAN METRO TO REDHILL POST OFFICE DURBAN TO REDHILL VIA ALICE STREET, RUSSEL STREET, UMGENI ROAD		
12.2	21004R21004R00047274 - DURBAN METRO TO REDHILL POST OFFICE DURBAN TO REDHILL VIA ALICE STREET, RUSSEL STREET, UMGENI ROAD		
12.3	21004R21004R00047999 - FROM THEATRE LANE, RANK NO.82 WEST STREET LEFT INTO RUSSELL STREET RIGHT INTO ALICE STREET, LEFT INTO ALBERT STREET INTO UMGENI ROAD, INTO NORTH COAST ROAD RIGHT INTO OLD NORTH COAST ROAD TO RED HILL POST OFFICE PICK UP AND DROP OFF AND RETURN ALONG NORTH COAST ROAD, UMGENI ROAD, SOLDIERS WAY RIGHT INTO QUEEN STREET RIGHT INTO RUSSELL STREET, LEFT INTO LEOPOLD STREET, RIGHT TO WARWICK AVENUE, RIGHT INTO ALICE STREET, RIGHT INTO MARKET ROAD, LEFT INTO WEST STREET, LEFT INTO BROOK STREET, RIGHT INTO THEATRE LANE AND PROCEED TO THE RANK 82.CONDITIONS: 1. PASSENGERS MAY BE PICKED UP AND/OR SET DOWN ONLY AT DESIGNATED TAXI RANKS OR TAXI STOPS, WHICH SHALL EXCLUDE BUS STOPS.2. ENTRY OR RANKING ON PRIVATE PROPERTY IS NOT PERMITTED WITHOUT THE WRITTEN PERMISSION OF THE LANDLORD, COPY OF WHICH MUST BE SUPPLIED TO THE BOARD.3. WITHOUT HAVING ENTERED INTO AN AGREEMENT WITH OTHER OPERATORS ON A COMMON ROUTE, AS CONTEMPLATED BY SECTION 88 (2) (B) OF ACT 22 OF 2000, THE PICKING UP OR SETTING OF PASSENGERS ON SUCH ROUTE IS NOT PERMITTED. A COPY OF SUCH AGREEMENT MUST BE SUPPLIED TO THE BOARD. 4. AT RANKS, WHETHER ON -STREET OR ON-STREET, ONLY THE TAXIS THAT CAN BE ACCOMMODATED IN THE DEMARCATED AREA MAY OCCUPY THE RANK. EXCESS VEHICLES MUST HOLD ELSEWHERE AT DESIGNATED HOLDING AREAS.		
12.4	2206LS2206LS00147581 - DURBAN LINER FROM THEATRE LANE, RANK NO. 82 WEST STREET, LEFT INTO RUSSELL STREET, RIGHT INTO ALICE STREET, LEFT INTO ALBERT STREET INTO UMGENI ROAD, NO PICKING UP OF PASSENGERS, INTO NORTH COAST ROAD, RIGHT INTO OLD NORTH COAST ROAD TO RED HILL POST OFFICE, NO PICKING UP OF PASSENGERS AND RETURN ALONG NORTH COAST ROAD, UMGENI ROAD, SOLDIERS WAY, RIGHT INTO QUEEN STREET, RIGHT INTO RUSSELL STREET, LEFT INTO LEOPOLD STREET, RIGHT INTO WARWICK AVENUE, RIGHT INTO ALICE STREET, RIGHT INTO MARKET ROAD, LEFT INTO WEST STREET, LEFT INTO BROOK STREET, RIGHT INTO THEATRE LANE AND PROCEED TO RANK 82.		
12.5	220BHH2206LP00198925 - THEATRE LANE TO MAYDON WHARF FROM THEATRE LANE (RANK 82)INTO DR PIXLEY KA SEME STREET(WEST STREET) THEN LEFT INTO JOSEPH NDULI STREET(RUSSEL STREET). PROCEED ALONG JOSEPH NDULI STREET THEN LEFT INTO JULIUS NYERERE AVE (WARWICK AVE)THEN LEFT INTO MARKET ROAD. RIGHT INTO KHUZIMPI SHEZI ROAD (WILLIAMS ROAD). TURN INTO TOMATO HALL TO PICK UP PASSENGERS. FROM TOMATO HALL IN MARKET ROAD TURN LEFT INTO DR PIXLEY KA SEME ROAD. TURN RIGHT INTO KHUZIMPI SHEZI ROAD. AT THE SECOND SET OF ROBOTS TURN RIGHT AND PROCEED TOWARDS MARGARET MNCADI AVENUE. AT THE ROBOTS UNDER THE M4 SOUTHERN FREEWAY TURN RIGHT INTO MAYDON ROAD. PROCEED ALONG THIS ROAD AND AT THE SPLIT JUNCTION PROCEED ALONG JOHNSTONE ROAD AND TURN RIGHT INTO CRABTREE ROAD. PROCEED ALONG THIS ROAD AND AT THE INTERSECTION OF SOUTH COAST ROAD A ND SOLOMON MAHLANGU DRIVE TURN RIGHT AND RETURN.		
12.6	220BHH220BHI00198922 - THEATRE LANE TO SETTLERS'S NURSES HOME (HUTCHINSON ROAD). A. FROM THEATRE LANE (RANK 82)INTO DR PIXLEY KA SEME STREET WEST STREET THEN LEFT INTO JOSEPH NDULI STREET (RUSSELSTREET).PROCEED ALONG JOSEPH NDULI STREET THEN LEFT INTO JULIUS NYERERE AVE(WARWICK AVE).THEN LEFT INTO MARKET ROAD. RIGHT INTO KHUZIMPI SHEZI ROAD(WILLIAMS ROAD).TURN INTO TOMATO HALL TO PICK UP PASSENGERS.FROM TOMATO HALL IN MARKET ROAD TURN LEFT INTO DR PIXLEY KA SEME STREET. AT THE FIRST SET OF ROBOTS,TURN RIGHT INTO KHUZIMPI SHEZI ROAD. PROCEED ALONG KHUZIMPI SHEZI ROAD INTO SYDENY ROAD. PROCEED ALONG THIS ROAD AND TURN INTO FARIMOND ROAD. GO UP FARIMOND ROAD WHICH TURNS INTO HILLIER ROAD. AT THE STOP STREET TURN LEFT INTO BARTLE ROAD.THEN TURN RIGHT INTO DIRK UYS STREET. PROCEED ALONG THIS ROAD WHICH TURNS INTO HUTCHINSON ROAD INTO SETGTLER'S NURSES HOME. AT THIS POINT, MAKE A TURN AND RETURN. AS YOU GO DOWN HILLIER ROAD TURN LEFT AT THE ROBOTS INTO UMBILO ROAD. PROCEED ALONG UMBILO ROAD WHICH SPLITS INTO TWO FURTHER DOWN.TAKE THE MAPHALALA STREET, (GALE STREET) ROUTE AND PROCEED ALONG MAGWAZA MAPHALALA STREET INTO JULIUS NYERERE AVE (WARWICK AVE) PROCEED ALONG JULIUS NYERERE AVE AND AT THE SET OF ROBOT UNDER THE FREEWAY BRIDGES,TURN RIGHT INTO JOHANNES NKOSI STREET.PROCEED ALONG JOHANNES NKOSI STREET AND TURN RIGHT INTO SOLDIERS WAY .PROCEED ALONG SOLDIERS WAY AND TURN RIGHT INTO QUEEN STREET. PROCEED ALONG QUEEN STREET AND TURN RIGHT INTO JOSEPH NDULI STREET. AT THE SET OF ROBOTS TURN LEFT INTO JULIUS NYERERE AVE.PROCEED ALONG THIS ROAD INTO MARKET ROAD.AT THE SET OF ROBOTS TURN LEFT INTO DR PIXLEY KA SEME ROAD. AT THE FIRST SET OF ROBOTS, TURN LEFT AND BACK INTO THEATRE LANE.		
12.7	220BHH220BHI00198923 - FROM THEATRE LANE TO S.J SMITH HOSTEL (WEMA). FROM THEATRE ALNE (RANK 28) INTO DR PIXLEY KA SEME STREET(WEST STREET)THEN LEFT INTO JOSEPH NDULI STREET(RUSSEL STREET).PROCEED ALONG JOSEPH NDULI STREET THEN LEFT INTO JULIUS NYERERE AVE (WARWICK AVE).THEN LEFT INTO MARKET ROAD.RIGHT INTO KHUZIMPI SHEZI ROAD (WARWICK ROAD) TURN INTO TOMATO HALL TO PICK UP PASSENGERS. FROM TOMATO HALL IN MARKET ROAD TURN LEFT INTO DR PIXLEY KA SEME ROAD.AT THE ROBOTS TURN RIGHT INTO KHUZIMPI SHEZI ROAD.PROCEED ALONG THIS ROAD INTO SYDNEY ROAD. TURN LEFT INTO SARNIA ROAD.PROCEED ALONG THIS ROUTE TO JOIN SOLOMON MAHLANGU DRIVE(EDWIN SWALES DRIVE M7E).AT THE FIRST SET OF ROBOTS TURN RIGHT INTO SOUTH COAST ROAD.PROCEED ALONG SOUTH COAST ROAD INTO CLAIWOOD THEN INTO MOBENI.ALONG SOUTH COAST ROAD YOU'LL COME TO AN ENGEN JABULA SERVICE STATION ON THE RIGHT. AT THIS POINT, MAKE A U TURN AND RETURN BACK.		



transport

Department:
Transport
Province of KwaZulu-Natal

GAZETTE

LGKZNG15-2020-NOV

REGION: ALL

12.8 220BHH220BHL00198924 - THEATRE LANE TO UMHLATHUZANA.

FROM THEATRE LANE (RANK 82) INTO DR PIXLEY KA SEME STREET (WET STREET) THEN LEFT INTO JOSEPH NDULI STREET (RUSSEL STREET). PROCEED ALONG JOSEPH NDULI STREET THEN LEFT INTO JULIUS NYERERE AVE (WARWICK AVE). THEN LEFT INTO MARKET ROAD RIGHT INTO KHUZIMPI SHEZI ROAD (WILLIAMS ROAD) TURN INTO TOMATO HALL TO PICK UP PASSENGERS.

FROM TOMATO HALL IN MARKET ROAD TURN LEFT IN TO DR PIXLEY KA SEME ROAD. PROCEED ALONG THIS ROAD AND TURN RIGHT INTO PARK STREET. PROCEED ALONG PARK STREET AND TURN RIGHT INTO THE CHIEF ALBERT LUTHULI SOUTHERN FREEWAY (M4) PROCEED ALONG THIS ROAD AND TAKE THE SOLOMON MAHLANGU DRIVE OFF RAMP. PROCEED ALONG THIS ROUTE TO JOIN SOLOMON MAHLANGU DRIVE (M7W). AT THE SET OF ROBOTS TURN LEFT INTO SOUTH COAST ROAD. PROCEED ALONG SOUTH COAST ROAD INTO CLAIRWOOD. WHEN IN CLAIRWOOD MAKE A U TURN AT THE INTERSECTION OF SOUTH COAST ROAD AND BLAMEY ROAD AND TURN BACK. PROCEED ALONG SOUTH COAST ROAD AND TURN LEFT INTO SEAWARD ROAD. PICK UP PASSENGERS AND PROCEED ALONG THIS ROAD WHICH TURNS INTO UMHLATHUZANA ROAD. PROCEED ALONG UMHLATHUZANA ROAD AND TURN LEFT INTO HARDEN ROAD. PROCEED ALONG THIS ROAD INTO THE SEAVIEW INDUSTRIAL AREA. THE ROAD WINDS BACK INTO UMHLATHUZANA ROAD. PROCEED TO DROP OFF PASSENGERS AT CO, POUND ROAD AND RETURN TO CONTINUE ALONG THIS ROUTE TOWARDS DEEPPALED ROAD AT DEEPPALED ROAD MAKE A U TURN AND RETURN BACK.



transport

Department:
Transport
Province of KwaZulu-Natal

GAZETTE

LGKZNG15-2020-NOV

REGION: ALL

1) Application Number: APP0125741	2) Gazette Number: LGKZNG15-2020-NOV
3) Applicant: VL SIKHOSANA ID NO. 3609115211083 Association: ILLOVU ADAMS TAXI ASSOCIATION	4) Applicant Address: P.O.BOX 28 WINKLESPRUIT AMANZIMTOTI DURBAN 4126
5) Existing Licence Holder: NOT APPLICABLE ID NO. NOT APPLICABLE	6) Existing Licence Holder Address: NOT APPLICABLE
7) Type of application: NEW OPERATING LICENCE	8) Operating Licence Number: LGKZN1103000297
9) Vehicle Type: MINIBUS TAXI	10) 1 X 9-16 (SEATED) + 0 (STANDING)
11) Region: NINGIZMU 1	
12.1	2209WC2206LS00053549 - ILLOVO TOWNSHIP TO PROSPECTION FROM APPROVED TAXI RANK SITUATED AT RAINBOW PARK ILLOVU TOWNSHIP, ALONG R603 TURN LEFT INTO ROAD 10570 AND CROSS ILLOVU 7 (GRAVEL ROAD) AND TURN LEFT INTO ROAD 10160 AND TURN RIGHT INTO R603 PASS KWA SHOZI STORE TURN RIGHT INTO M37, PASS SHALENI ROAD (D995) PASS WOODHOUSE STORE INTO MOSS KOLNIK ROAD, CROSS N2 BRIDGE AND TURN LEFT INTO KINGSWAY ROAD, PASS KINGSWAY HOSPITAL AND CROSS UMBONGITWINI RIVER AND FIND PROSPECTION ROAD PASS HOME AFFAIRS OFFICES ON THE LEFT HAND SIDE CROSS THE ROBOTS AT THE CROSS SECTION OF JOINER ROAD AND PROSPECTION ROAD, TURN RIGHT INTO EAST THE AVE, PASS CALTEX GARAGE ON THE LEFT HAND SIDE AND TURN RIGHT INTO JOINER ROAD SURROUNDING TOYOTA MANUFACTURING COUNTRY AND TURN LEFT INTO PROSPECTION ROAD AND TURN RIGHT INTO AN APPROVED TAXI RANK NEAR HOME AFFAIRS OFFICES AND RETURN
12.2	2209WC2206LS00053543 - ILLOVU TOWNSHIP TO DURBAN. FROM APPROVED TAXI RANK SITUATED AT RAINBOW PARK ILLOVU TOWNSHIP SITUATED ALONG R603 PASS ILLOVU PROJECT MUNICIPALITY OFFICES, TURN LEFT INTO ROAD 1045, AND TURN LEFT INTO R603. TURN RIGHT INTO D995(SHALENI ROAD), PASS OLD AGRICULTURAL OFFICES, TURN LEFT INTO M37 AND FIND MOSS KOLNIK ROAD ALONG THE SAME ROAD. TURN LEFT INTO N2 FREEWAY TURN LEFT INTO M4 (NORTH BOUND), TURN LEFT INTO MOORE ROAD TURN RIGHT INTO WARWICK AVENUE RIGHT INTO WEST STREET RIGHT INTO BROAD STREET AND RIGHT INTO SMITH STREET TURN RIGHT INTO RUSSEL STREET, TURN LEFT INTO ALEXANDRA STREET WHERE ADAMS TAXI RANK IS SITUATED AND RETURN. (NO PICKING UP OF PASSENGERS ON WEST STREET).
12.3	2209WC2209WC00053545 - ILLOVO TOWNSHIP - ISIPINGO FROM ILLOVU TAXI RANK SITUATED AT RAINBOW PARK IN ILLOVU TOWNSHIP ALONG R603, TURN LEFT INTO ROAD 10570 AND CROSS ILLOVU 7 (GRAVEL ROAD) AND TURN LEFT INTO 10163 AND TURN RIGHT INTO R603 AND TURN RIGHT INTO 10080 AND TURN LEFT INTO 10070 AND TURN RIGHT INTO M37, PASS SHALENI ROAD (D995) AND PASS WOODHOUSE STORE. TURN LEFT INTO MASON ROAD, TURN RIGHT INTO OLD SOUTH COAST ROAD, PASS KWA MBONGWA STORES, CROSS UMBONGITWINI BRIDGE AND CROSS ROBOTS AND THE INTERSECTION OF M35 AND OLD SOUTH COAST ROAD, CROSS THE ROBOTS AT PLAT DRIVE AND OLD SOUTH COAST ROAD AND TURN LEFT AT THE ROBOTS AT PARDY ROAD AND TURN RIGHT INTO HILLVIEW ROAD AND TURN LEFT INTO HILLVIEW PLACE WHERE AN APPROVED TAXI IS SITUATED AND RETURN.



transport

Department:
Transport
Province of KwaZulu-Natal

GAZETTE

LGKZNG15-2020-NOV

REGION: ALL

1) Application Number: APP0125747	2) Gazette Number: LGKZNG15-2020-NOV
3) Applicant: TR MCHUNU ID NO. 7004065331089 Association: NOT AVAILABLE	4) Applicant Address: P O BOX 147 MOOI RIVER
5) Existing Licence Holder: NOT APPLICABLE ID NO. NOT APPLICABLE	6) Existing Licence Holder Address: 3300 NOT APPLICABLE
7) Type of application: NEW OPERATING LICENCE	8) Operating Licence Number: NOTAVAILABLE
9) Vehicle Type: MINIBUS	10) 1 X 15 (SEATED) + 0 (STANDING)
11) Region: UMGUNGUNDLOVU	
12.1	KZPRERC2828635 - STARTING POINT BRUNTVILLE CLINIC OLD MAIN ROAD BRUNTVILLE TURN LEFT GREYTOWN ROAD (R622) TURNS LEFT TO R103 TURN LEFT BRUNTVILLE MAIN ROAD TURN RIGHT TO N3 TO PIETERMARITZBURG TAKE OFF RAMP TO PETERBROWN TAKE R103 JOIN (COMMERCIAL STREET) CHIEF ALBERT LUTHULI STREET TURN LEFT LANGALIBALELE STREET TO THE MARKET SQUIRE TO DROP OFF USE SAME ROUTE BACK TO BRUNTVILLE CLINIC IF THE WORK FINISHED EARLY AND PUBLIC TRANSPORT IS STILL AVAILABLE TO TAKE THEM TO THEIR HOMES BUT IF WORK FINISH LATE FOR TRACING COVID - 19 CONTACTS THE STAFF WILL BE DROP OFF TO THEIR HOMES AT DIFFERENT ADDRESSES AFTER HOURS.



transport

Department:
Transport
Province of KwaZulu-Natal

GAZETTE

LGKZNG15-2020-NOV

REGION: ALL

1)	Application Number: APP0125750	2)	Gazette Number: LGKZNG15-2020-NOV
3)	Applicant: M ASMAL ID NO. 6408205272080 Association: SOUTH & NORTH BEACH ADDINGTON TAXI ASSOCIATION	4)	Applicant Address: 39 CHERRY ROAD CLAIRWOOD DURBAN 4052
5)	Existing Licence Holder: NOT APPLICABLE ID NO. NOT APPLICABLE	6)	Existing Licence Holder Address: NOT APPLICABLE
7)	Type of application: NEW OPERATING LICENCE	8)	Operating Licence Number: NOTAVAILABLE
9)	Vehicle Type: MINIBUS	10)	1 X 15 (SEATED) + 0 (STANDING)
11)	Region: DURBAN CENTRAL		
12.1	<p>21004R239JGS00142027 - ADDINGTON HOSPITAL (RANK 112) TO BEREA ROAD. FROM RANK (112A) ON ERSKINE TERRACE ADDINGTON HOSPITAL, LEFT INTO RUTHERFORD STREET PICK AND DROP, RIGHT INTO GILLESPIE STREET PICK UP DROP, LEFT INTO BOSCOMBE PLACE AND ONTO MONTY NAICKER, PICK UP AND DROP ALONG THE WAY. RIGHT INTO STALWART SIMELANE PICK UP AND DROP OFF, ONTO DAVID WEBSTER, INTO STEVE BIKO ROAD, PICK UP AND DROP OFF. LEFT INTO BOTANIC GARDENS ROAD PICK UP AND DROP OFF, LEFT INTO KING DINIZULU ROAD PICK UP AND DROP OFF OPPOSITE BEREA CENTRE ON KING DINIZULU ROAD. RETURN TRIP FROM BEREA ROAD TO RANK 112 A ADDINGTON HOSPITAL FROM BEREA ROAD (KING DINIZULU ROAD) OPPOSITE BEREA CENTRE, ONTO PIXLEY KASEME STREET, RIGHT INTO MAHATMA GHANDI ROAD, LEFT INTO BELL STREET, LEFT INTO PRINCE STREET RIGHT INTO SOUTH BEACH AVENUE, LEFT INTO ERSKINE TERRACE INTO RANK 112A AT ADDINGTON HOSPITAL. PICKING UP AND DROPPING OFF ALONG THE WAY.</p>		
12.2	<p>2206LS2206LS00142039 - BLUE LAGOON 112C TO BEREA ROAD THROUGH ST ANDREWS.</p> <p>FROM RANK 112C ON SNELL PARADE, INTO SUNCOAST CASINO THE DESIGNATED STOP, PICK UP AND DROP OFF, LEFT INTO SNELL PARADE, RIGHT INTO ARGYLE, LEFT INTO PLAYFAIR ROAD, RIGHT INTO SANDOWN ROAD, PICK UP AND DROP OFF, LEFT INTO SOL HARRIS CRESCENT, LEFT INTO SOMTSEU ROAD, RIGHT INTO PLAYFAIR LEFT INTO K E MASINGA ROAD, RIGHT INTO BOSCOMBE, LEFT INTO GILLESPIE STREET, RIGHT INTO PLAYFAIR, RIGHT INTO DR. PRILEY KASEME ROAD, LEFT INTO MAHATMA GHANDI, RIGHT INTO ANTON LEMBEDE, LEFT INTO BROAD STREET, RIGHT INTO ST ANDREW'S STREET, STOP AT THE DESIGNATED STOP AREA, THEN LEFT INTO JOSEPH NDULI, LEFT INTO ANTON LEMBEDE STREET, ONTO RANK 112B. PICKING UP AND DROPPING OFF ALONG THE WAY ON DESIGNATED AREAS.</p> <p>RETURN: FROM RANK 112B IN BEREA ROAD (KING DINIZULU ROAD), PICK UP AND DROP OFF, RIGHT INTO PARK STREET PICK UP AND DROP OFF, RIGHT INTO PARK STREET PICK UP AND DROP OFF, RIGHT INTO ALEXANDER STREET, LEFT INTO ST ANDREWS STREET, STOP AT THE DESIGNATED STOP FOR PICK UP'S AND DROP OFF'S, LEFT INTO JOSEPH NDULI STREET, RIGHT INTO DR PIXLEY KASEME DROP OFF AND PICK UP ALONG THE WAY, LEFT INTO GILLESPIE STREET, RIGHT INTO BOSCOMBE PLACE, LEFT INTO K.E MASINGA ROAD, RIGHT INTO PLAYFAIR ROAD, LEFT INTO SOMTSEU ROAD, RIGHT INTO SOL HARRIS CRESCENT, RIGHT INTO SANDOWN ROAD, LEFT INTO PLAYFAIR ROAD, RIGHT INTO ARGYLE ROAD, LEFT INTO SNELL PARADE, RIGHT INTO DESIGNATED STOP AT SUNCOAST CASINO, THEN RIGHT INTO SNELL PARADE, LEFT INTO RANK 112C. PICKING UP AND DROPPING OFF ALONG THE WAY.</p> <p>ALTERNATIVE ROUTE FROM 112C BLUE LAGOON THROUGH PINE STREET TO BEREA ROAD (KING DINIZULU) FROM RANK 112C ON SNELL PARADE, INTO SUN COAST CASINO THE DESIGNATED STOP, PICK UP AND DROP OFF, LEFT INTO SNELL PARADE, RIGHT INTO ARGYLE, LEFT INTO PLAYFAIR ROAD, RIGHT INTO SANDOWN ROAD, PICK UP AND DROP OFF, LEFT INTO SOL HARRIS CRESCENT, LEFT INTO SOMTSEU ROAD, RIGHT INTO PLAYFAIR, LEFT INTO K.E MASINGA ROAD, RIGHT INTO BOSCOMBE, ONTO MONTY NAICKER STREET, RIGHT INTO JOSEPH NDULI STREET, LEFT INTO DAVID WEBSTER STREET, RIGHT INTO JULIUS NYERERE AVENUE, ONTO CENTENARY ROAD, LEFT INTO STEVE BIKO ROAD, LEFT INTO BOTANIC GARDENS ROAD, LEFT INTO KING DINIZULU, DROPPING OFF ALONG THE WAY.</p> <p>RETURN: FROM KING DINIZULU ROAD, OPPOSITE BEREA CENTRE ONTO DR. PIXLEY KASEME, LEFT INTO GILLESPIE STREET, RIGHT INTO BOSCOMBE PLACE, PICKING UP AND DROPPING OFF ALONG THE WAY. LEFT INTO K.E MASINGA ROAD, RIGHT INTO PLAYFAIR ROAD, LEFT INTO SOMTSEU, RIGHT ROAD.</p>		
12.3	<p>2206LS2206LS00142041 - RANK 112B BEREA ROAD TO 112A ADDINGTON HOSPITAL.</p> <p>FROM RANK 112B IN BEREA ROAD (KING DINIZULU), PICK UP AND DROP OFF, RIGHT INTO PARK STREET PICK UP AND DROP OFF, RIGHT INTO ALEXANDER STREET, LEFT INTO ST ANDREWS STREET, STOP AT THE DESIGNATED STOP FOR PICK UPS AND DROP OFFS, LEFT INTO JOSEPH NDULI STREET, RIGHT INTO DR. PIXLEY KASEME DROP OFF AND PICK UP ALONG THE WAY, RIGHT INTO MAHATMA GHANDI ROAD, THEN LEFT BELL STREET LEFT INTO PRINCE STREET, RIGHT INTO SOUTH BEACH AVENUE, LEFT INTO ERSKINE TERRACE, ONTO RANK 112A ADDINGTON HOSPITAL. PICK UP AND DROP OFF ALONG THE WAY</p> <p>RETURN: FROM RANK 112A ON ERSKINE TERRACE ADDINGTON HOSPITAL, LEFT INTO RUTHERFORD STREET PICK AND DROP, RIGHT INTO GILLESPIE STREET PICK AND DROP, LEFT INTO DR. PIXLEY KASEME, LEFT INTO MAHATMA GHANDI, RIGHT INTO ANTON LEMBEDE, RIGHT INTO JULIUS NYERERE AVENUE, PICK UP AND DROP OFF, LEFT INTO M.L SULTAN, LEFT INTO STEVE BIKO, LEFT INTO BOTANIC GARDENS ROAD PICK UP AND DROP OFF, LEFT INTO KING DINIZULU ROAD PICK UP AND DROP OFF OPPOSITE BEREA CENTRE ON BEREA ROAD (KING DINIZULU ROAD).</p>		
12.4	<p>2206LS2206LS00142044 - RANK 112B BEREA ROAD TO RANK 112 BLUE LAGOON</p> <p>FROM RANK 112B IN BEREA ROAD (KING DINIZULU ROAD), PICK UP AND DROP OFF, RIGHT INTO PARK STREET PICK UP AND DROP OFF, RIGHT INTO ALEXANDER STREET, LEFT INTO ST ANDREWS STOP AT THE DESIGNATED STOP FOR PICK UPS AND DROP OFFS, LEFT INTO JOSEPH NDULI STREET, RIGHT INTO DR PIXLEY KASEME DROP OFF AND PICK UP ALONG THE WAY, LEFT INTO GILLESPIE STREET, RIGHT INTO BOSCOMBE PLACE, LEFT INTO K.E MASINGA ROAD, RIGHT INTO PLAYFAIR ROAD, LEFT INTO SOMTSEU ROAD, RIGHT INTO SOL HARRIS CRESCENT, RIGHT INTO SANDOWN ROAD, LEFT INTO PLAYFAIR ROAD, RIGHT INTO ARGYLE ROAD, LEFT INTO SNELL PARADE, RIGHT INTO DESIGNATED STOP AT SUNCOAST CASINO, THEN RIGHT INTO SNELL PARADE, LEFT INTO RANK 112C.</p> <p>RETURN FROM RANK 112C ON SNELL PARADE, INTO SUNCOAST CASINO THE DESIGNATED STOP, PICK UP AND DROP OFF, LEFT INTO SNELL PARADE, RIGHT INTO ARGYLE, LEFT INTO PLAYFAIR ROAD, RIGHT INTO SANDOWN ROAD, PICK UP AND DROP OFF, LEFT INTO SOL HARRIS CRESCENT LEFT INTO SOMTSEU ROAD, RIGHT INTO PLAYFAIR, LEFT INTO K.E MASINGA ROAD, RIGHT INTO BOSCOMBE, LEFT INTO GILLESPIE STREET, RIGHT INTO PLAYFAIR RIGHT INTO DR. PIXLEY KASEME ROAD, LEFT INTO MAHATMA GHANDI, RIGHT INTO ANTON LEMBEDE, LEFT INTO BROAD STREET, RIGHT INTO ST ANDREWS STREET, STOP AT DESIGNATED STOP AREA, THEN LEFT INTO JOSEPH NDULI, LEFT INTO ANTON LEMBEDE STREET, RIGHT INTO JULIUS NYERERE AVENUE, RIGHT INTO DR. PIXLEY KASEME STREET, ONTO RANK 112B.</p>		



transport

Department:
Transport
Province of KwaZulu-Natal

GAZETTE

LGKZNG15-2020-NOV

REGION: ALL

1)	Application Number: APP0125751	2)	Gazette Number: LGKZNG15-2020-NOV
3)	Applicant: M ASMAL ID NO. 6408205272080 Association: SOUTH & NORTH BEACH ADDINGTON TAXI ASSOCIATION	4)	Applicant Address: 39 CHERRY ROAD CLAIRWOOD DURBAN 4052
5)	Existing Licence Holder: NOT APPLICABLE ID NO. NOT APPLICABLE	6)	Existing Licence Holder Address: NOT APPLICABLE
7)	Type of application: NEW OPERATING LICENCE	8)	Operating Licence Number: NOTAVAILABLE
9)	Vehicle Type: MINIBUS	10)	1 X 14 (SEATED) + 0 (STANDING)
11)	Region: DURBAN CENTRAL		
12.1	<p>21004R239JGS00142027 - ADDINGTON HOSPITAL (RANK 112) TO BEREA ROAD. FROM RANK (112A) ON ERSKINE TERRACE ADDINGTON HOSPITAL, LEFT INTO RUTHERFORD STREET PICK AND DROP, RIGHT INTO GILLESPIE STREET PICK UP DROP, LEFT INTO BOSCOMBE PLACE AND ONTO MONTY NAICKER, PICK UP AND DROP ALONG THE WAY. RIGHT INTO STALWART SIMELANE PICK UP AND DROP OFF, ONTO DAVID WEBSTER, INTO STEVE BIKO ROAD, PICK UP AND DROP OFF. LEFT INTO BOTANIC GARDENS ROAD PICK UP AND DROP OFF, LEFT INTO KING DINIZULU ROAD PICK UP AND DROP OFF OPPOSITE BEREA CENTRE ON KING DINIZULU ROAD. RETURN TRIP FROM BEREA ROAD TO RANK 112 A ADDINGTON HOSPITAL FROM BEREA ROAD (KING DINIZULU ROAD) OPPOSITE BEREA CENTRE, ONTO PIXLEY KASEME STREET, RIGHT INTO MAHATMA GHANDI ROAD, LEFT INTO BELL STREET, LEFT INTO PRINCE STREET RIGHT INTO SOUTH BEACH AVENUE, LEFT INTO ERSKINE TERRACE INTO RANK 112A AT ADDINGTON HOSPITAL. PICKING UP AND DROPPING OFF ALONG THE WAY.</p>		
12.2	<p>2206LS2206LS00142039 - BLUE LAGOON 112C TO BEREA ROAD THROUGH ST ANDREWS.</p> <p>FROM RANK 112C ON SNELL PARADE, INTO SUNCOAST CASINO THE DESIGNATED STOP, PICK UP AND DROP OFF, LEFT INTO SNELL PARADE, RIGHT INTO ARGYLE, LEFT INTO PLAYFAIR ROAD, RIGHT INTO SANDOWN ROAD, PICK UP AND DROP OFF, LEFT INTO SOL HARRIS CRESCENT, LEFT INTO SOMTSEU ROAD, RIGHT INTO PLAYFAIR LEFT INTO K E MASINGA ROAD, RIGHT INTO BOSCOMBE, LEFT INTO GILLESPIE STREET, RIGHT INTO PLAYFAIR, RIGHT INTO DR. PRILEY KASEME ROAD, LEFT INTO MAHATMA GHANDI, RIGHT INTO ANTON LEMBEDE, LEFT INTO BROAD STREET, RIGHT INTO ST ANDREW'S STREET, STOP AT THE DESIGNATED STOP AREA, THEN LEFT INTO JOSEPH NDULI, LEFT INTO ANTON LEMBEDE STREET, ONTO RANK 112B. PICKING UP AND DROPPING OFF ALONG THE WAY ON DESIGNATED AREAS.</p> <p>RETURN: FROM RANK 112B IN BEREA ROAD (KING DINIZULU ROAD), PICK UP AND DROP OFF, RIGHT INTO PARK STREET PICK UP AND DROP OFF, RIGHT INTO PARK STREET PICK UP AND DROP OFF, RIGHT INTO ALEXANDER STREET, LEFT INTO ST ANDREWS STREET, STOP AT THE DESIGNATED STOP FOR PICK UP'S AND DROP OFF'S, LEFT INTO JOSEPH NDULI STREET, RIGHT INTO DR PIXLEY KASEME DROP OFF AND PICK UP ALONG THE WAY, LEFT INTO GILLESPIE STREET, RIGHT INTO BOSCOMBE PLACE, LEFT INTO K.E MASINGA ROAD, RIGHT INTO PLAYFAIR ROAD, LEFT INTO SOMTSEU ROAD, RIGHT INTO SOL HARRIS CRESCENT, RIGHT INTO SANDOWN ROAD, LEFT INTO PLAYFAIR ROAD, RIGHT INTO ARGYLE ROAD, LEFT INTO SNELL PARADE, RIGHT INTO DESIGNATED STOP AT SUNCOAST CASINO, THEN RIGHT INTO SNELL PARADE, LEFT INTO RANK 112C. PICKING UP AND DROPPING OFF ALONG THE WAY.</p> <p>ALTERNATIVE ROUTE FROM 112C BLUE LAGOON THROUGH PINE STREET TO BEREA ROAD (KING DINIZULU) FROM RANK 112C ON SNELL PARADE, INTO SUN COAST CASINO THE DESIGNATED STOP, PICK UP AND DROP OFF, LEFT INTO SNELL PARADE, RIGHT INTO ARGYLE, LEFT INTO PLAYFAIR ROAD, RIGHT INTO SANDOWN ROAD, PICK UP AND DROP OFF, LEFT INTO SOL HARRIS CRESCENT, LEFT INTO SOMTSEU ROAD, RIGHT INTO PLAYFAIR, LEFT INTO K.E MASINGA ROAD, RIGHT INTO BOSCOMBE, ONTO MONTY NAICKER STREET, RIGHT INTO JOSEPH NDULI STREET, LEFT INTO DAVID WEBSTER STREET, RIGHT INTO JULIUS NYERERE AVENUE, ONTO CENTENARY ROAD, LEFT INTO STEVE BIKO ROAD, LEFT INTO BOTANIC GARDENS ROAD, LEFT INTO KING DINIZULU, DROPPING OFF ALONG THE WAY.</p> <p>RETURN: FROM KING DINIZULU ROAD, OPPOSITE BEREA CENTRE ONTO DR. PIXLEY KASEME, LEFT INTO GILLESPIE STREET, RIGHT INTO BOSCOMBE PLACE, PICKING UP AND DROPPING OFF ALONG THE WAY. LEFT INTO K.E MASINGA ROAD, RIGHT INTO PLAYFAIR ROAD, LEFT INTO SOMTSEU, RIGHT ROAD.</p>		
12.3	<p>2206LS2206LS00142041 - RANK 112B BEREA ROAD TO 112A ADDINGTON HOSPITAL.</p> <p>FROM RANK 112B IN BEREA ROAD (KING DINIZULU), PICK UP AND DROP OFF, RIGHT INTO PARK STREET PICK UP AND DROP OFF, RIGHT INTO ALEXANDER STREET, LEFT INTO ST ANDREWS STREET, STOP AT THE DESIGNATED STOP FOR PICK UPS AND DROP OFFS, LEFT INTO JOSEPH NDULI STREET, RIGHT INTO DR. PIXLEY KASEME DROP OFF AND PICK UP ALONG THE WAY, RIGHT INTO MAHATMA GHANDI ROAD, THEN LEFT BELL STREET LEFT INTO PRINCE STREET, RIGHT INTO SOUTH BEACH AVENUE, LEFT INTO ERSKINE TERRACE, ONTO RANK 112A ADDINGTON HOSPITAL. PICK UP AND DROP OFF ALONG THE WAY</p> <p>RETURN: FROM RANK 112A ON ERSKINE TERRACE ADDINGTON HOSPITAL, LEFT INTO RUTHERFORD STREET PICK AND DROP, RIGHT INTO GILLESPIE STREET PICK AND DROP, LEFT INTO DR. PIXLEY KASEME, LEFT INTO MAHATMA GHANDI, RIGHT INTO ANTON LEMBEDE, RIGHT INTO JULIUS NYERERE AVENUE, PICK UP AND DROP OFF, LEFT INTO M.L SULTAN, LEFT INTO STEVE BIKO, LEFT INTO BOTANIC GARDENS ROAD PICK UP AND DROP OFF, LEFT INTO KING DINIZULU ROAD PICK UP AND DROP OFF OPPOSITE BEREA CENTRE ON BEREA ROAD (KING DINIZULU ROAD).</p>		
12.4	<p>2206LS2206LS00142044 - RANK 112B BEREA ROAD TO RANK 112 BLUE LAGOON</p> <p>FROM RANK 112B IN BEREA ROAD (KING DINIZULU ROAD), PICK UP AND DROP OFF, RIGHT INTO PARK STREET PICK UP AND DROP OFF, RIGHT INTO ALEXANDER STREET, LEFT INTO ST ANDREWS STOP AT THE DESIGNATED STOP FOR PICK UPS AND DROP OFFS, LEFT INTO JOSEPH NDULI STREET, RIGHT INTO DR PIXLEY KASEME DROP OFF AND PICK UP ALONG THE WAY, LEFT INTO GILLESPIE STREET, RIGHT INTO BOSCOMBE PLACE, LEFT INTO K.E MASINGA ROAD, RIGHT INTO PLAYFAIR ROAD, LEFT INTO SOMTSEU ROAD, RIGHT INTO SOL HARRIS CRESCENT, RIGHT INTO SANDOWN ROAD, LEFT INTO PLAYFAIR ROAD, RIGHT INTO ARGYLE ROAD, LEFT INTO SNELL PARADE, RIGHT INTO DESIGNATED STOP AT SUNCOAST CASINO, THEN RIGHT INTO SNELL PARADE, LEFT INTO RANK 112C.</p> <p>RETURN FROM RANK 112C ON SNELL PARADE, INTO SUNCOAST CASINO THE DESIGNATED STOP, PICK UP AND DROP OFF, LEFT INTO SNELL PARADE, RIGHT INTO ARGYLE, LEFT INTO PLAYFAIR ROAD, RIGHT INTO SANDOWN ROAD, PICK UP AND DROP OFF, LEFT INTO SOL HARRIS CRESCENT LEFT INTO SOMTSEU ROAD, RIGHT INTO PLAYFAIR, LEFT INTO K.E MASINGA ROAD, RIGHT INTO BOSCOMBE, LEFT INTO GILLESPIE STREET, RIGHT INTO PLAYFAIR RIGHT INTO DR. PIXLEY KASEME ROAD, LEFT INTO MAHATMA GHANDI, RIGHT INTO ANTON LEMBEDE, LEFT INTO BROAD STREET, RIGHT INTO ST ANDREWS STREET, STOP AT DESIGNATED STOP AREA, THEN LEFT INTO JOSEPH NDULI, LEFT INTO ANTON LEMBEDE STREET, RIGHT INTO JULIUS NYERERE AVENUE, RIGHT INTO DR. PIXLEY KASEME STREET, ONTO RANK 112B.</p>		



transport

Department:
Transport
Province of KwaZulu-Natal

GAZETTE

LGKZNG15-2020-NOV

REGION: ALL

1)	Application Number: APP0125753	2)	Gazette Number: LGKZNG15-2020-NOV
3)	Applicant: M ASMAL ID NO. 6408205272080 Association: SOUTH & NORTH BEACH ADDINGTON TAXI ASSOCIATION	4)	Applicant Address: 39 CHERRY ROAD CLAIRWOOD DURBAN 4052
5)	Existing Licence Holder: NOT APPLICABLE ID NO. NOT APPLICABLE	6)	Existing Licence Holder Address: NOT APPLICABLE
7)	Type of application: NEW OPERATING LICENCE	8)	Operating Licence Number: NOTAVAILABLE
9)	Vehicle Type: MINIBUS	10)	1 X 14 (SEATED) + 0 (STANDING)
11)	Region: DURBAN CENTRAL		
12.1	<p>21004R239JGS00142027 - ADDINGTON HOSPITAL (RANK 112) TO BEREA ROAD. FROM RANK (112A) ON ERSKINE TERRACE ADDINGTON HOSPITAL, LEFT INTO RUTHERFORD STREET PICK AND DROP, RIGHT INTO GILLESPIE STREET PICK UP DROP, LEFT INTO BOSCOMBE PLACE AND ONTO MONTY NAICKER, PICK UP AND DROP ALONG THE WAY. RIGHT INTO STALWART SIMELANE PICK UP AND DROP OFF, ONTO DAVID WEBSTER, INTO STEVE BIKO ROAD, PICK UP AND DROP OFF. LEFT INTO BOTANIC GARDENS ROAD PICK UP AND DROP OFF, LEFT INTO KING DINIZULU ROAD PICK UP AND DROP OFF OPPOSITE BEREA CENTRE ON KING DINIZULU ROAD. RETURN TRIP FROM BEREA ROAD TO RANK 112 A ADDINGTON HOSPITAL FROM BEREA ROAD (KING DINIZULU ROAD) OPPOSITE BEREA CENTRE, ONTO PIXLEY KASEME STREET, RIGHT INTO MAHATMA GHANDI ROAD, LEFT INTO BELL STREET, LEFT INTO PRINCE STREET RIGHT INTO SOUTH BEACH AVENUE, LEFT INTO ERSKINE TERRACE INTO RANK 112A AT ADDINGTON HOSPITAL. PICKING UP AND DROPPING OFF ALONG THE WAY.</p>		
12.2	<p>2206LS2206LS00142039 - BLUE LAGOON 112C TO BEREA ROAD THROUGH ST ANDREWS.</p> <p>FROM RANK 112C ON SNELL PARADE, INTO SUNCOAST CASINO THE DESIGNATED STOP, PICK UP AND DROP OFF, LEFT INTO SNELL PARADE, RIGHT INTO ARGYLE, LEFT INTO PLAYFAIR ROAD, RIGHT INTO SANDOWN ROAD, PICK UP AND DROP OFF, LEFT INTO SOL HARRIS CRESCENT, LEFT INTO SOMTSEU ROAD, RIGHT INTO PLAYFAIR LEFT INTO K E MASINGA ROAD, RIGHT INTO BOSCOMBE, LEFT INTO GILLESPIE STREET, RIGHT INTO PLAYFAIR, RIGHT INTO DR. PRILEY KASEME ROAD, LEFT INTO MAHATMA GHANDI, RIGHT INTO ANTON LEMBEDE, LEFT INTO BROAD STREET, RIGHT INTO ST ANDREW'S STREET, STOP AT THE DESIGNATED STOP AREA, THEN LEFT INTO JOSEPH NDULI, LEFT INTO ANTON LEMBEDE STREET, ONTO RANK 112B. PICKING UP AND DROPPING OFF ALONG THE WAY ON DESIGNATED AREAS.</p> <p>RETURN: FROM RANK 112B IN BEREA ROAD (KING DINIZULU ROAD), PICK UP AND DROP OFF, RIGHT INTO PARK STREET PICK UP AND DROP OFF, RIGHT INTO PARK STREET PICK UP AND DROP OFF, RIGHT INTO ALEXANDER STREET, LEFT INTO ST ANDREWS STREET, STOP AT THE DESIGNATED STOP FOR PICK UPS AND DROP OFFS, LEFT INTO JOSEPH NDULI STREET, RIGHT INTO DR. PIXLEY KASEME DROP OFF AND PICK UP ALONG THE WAY, LEFT INTO GILLESPIE STREET, RIGHT INTO BOSCOMBE PLACE, LEFT INTO K.E MASINGA ROAD, RIGHT INTO PLAYFAIR ROAD, LEFT INTO SOMTSEU ROAD, RIGHT INTO SOL HARRIS CRESCENT, RIGHT INTO SANDOWN ROAD, LEFT INTO PLAYFAIR ROAD, RIGHT INTO ARGYLE ROAD, LEFT INTO SNELL PARADE, RIGHT INTO DESIGNATED STOP AT SUNCOAST CASINO, THEN RIGHT INTO SNELL PARADE, LEFT INTO RANK 112C. PICKING UP AND DROPPING OFF ALONG THE WAY.</p> <p>ALTERNATIVE ROUTE FROM 112C BLUE LAGOON THROUGH PINE STREET TO BEREA ROAD (KING DINIZULU) FROM RANK 112C ON SNELL PARADE, INTO SUN COAST CASINO THE DESIGNATED STOP, PICK UP AND DROP OFF, LEFT INTO SNELL PARADE, RIGHT INTO ARGYLE, LEFT INTO PLAYFAIR ROAD, RIGHT INTO SANDOWN ROAD, PICK UP AND DROP OFF, LEFT INTO SOL HARRIS CRESCENT, LEFT INTO SOMTSEU ROAD, RIGHT INTO PLAYFAIR, LEFT INTO K.E MASINGA ROAD, RIGHT INTO BOSCOMBE, ONTO MONTY NAICKER STREET, RIGHT INTO JOSEPH NDULI STREET, LEFT INTO DAVID WEBSTER STREET, RIGHT INTO JULIUS NYERERE AVENUE, ONTO CENTENARY ROAD, LEFT INTO STEVE BIKO ROAD, LEFT INTO BOTANIC GARDENS ROAD, LEFT INTO KING DINIZULU, DROPPING OFF ALONG THE WAY.</p> <p>RETURN: FROM KING DINIZULU ROAD, OPPOSITE BEREA CENTRE ONTO DR. PIXLEY KASEME, LEFT INTO GILLESPIE STREET, RIGHT INTO BOSCOMBE PLACE, PICKING UP AND DROPPING OFF ALONG THE WAY. LEFT INTO K.E MASINGA ROAD, RIGHT INTO PLAYFAIR ROAD, LEFT INTO SOMTSEU, RIGHT ROAD.</p>		
12.3	<p>2206LS2206LS00142041 - RANK 112B BEREA ROAD TO 112A ADDINGTON HOSPITAL.</p> <p>FROM RANK 112B IN BEREA ROAD (KING DINIZULU), PICK UP AND DROP OFF, RIGHT INTO PARK STREET PICK UP AND DROP OFF, RIGHT INTO ALEXANDER STREET, LEFT INTO ST ANDREWS STREET, STOP AT THE DESIGNATED STOP FOR PICK UPS AND DROP OFFS, LEFT INTO JOSEPH NDULI STREET, RIGHT INTO DR. PIXLEY KASEME DROP OFF AND PICK UP ALONG THE WAY, RIGHT INTO MAHATMA GHANDI ROAD, THEN LEFT BELL STREET LEFT INTO PRINCE STREET, RIGHT INTO SOUTH BEACH AVENUE, LEFT INTO ERSKINE TERRACE, ONTO RANK 112A ADDINGTON HOSPITAL. PICK UP AND DROP OFF ALONG THE WAY</p> <p>RETURN: FROM RANK 112A ON ERSKINE TERRACE ADDINGTON HOSPITAL, LEFT INTO RUTHERFORD STREET PICK AND DROP, RIGHT INTO GILLESPIE STREET PICK AND DROP, LEFT INTO DR. PIXLEY KASEME, LEFT INTO MAHATMA GHANDI, RIGHT INTO ANTON LEMBEDE, RIGHT INTO JULIUS NYERERE AVENUE, PICK UP AND DROP OFF, LEFT INTO M.L SULTAN, LEFT INTO STEVE BIKO, LEFT INTO BOTANIC GARDENS ROAD PICK UP AND DROP OFF, LEFT INTO KING DINIZULU ROAD PICK UP AND DROP OFF OPPOSITE BEREA CENTRE ON BEREA ROAD (KING DINIZULU ROAD).</p>		
12.4	<p>2206LS2206LS00142044 - RANK 112B BEREA ROAD TO RANK 112 BLUE LAGOON</p> <p>FROM RANK 112B IN BEREA ROAD (KING DINIZULU ROAD), PICK UP AND DROP OFF, RIGHT INTO PARK STREET PICK UP AND DROP OFF, RIGHT INTO ALEXANDER STREET, LEFT INTO ST ANDREWS STOP AT THE DESIGNATED STOP FOR PICK UPS AND DROP OFFS, LEFT INTO JOSEPH NDULI STREET, RIGHT INTO DR. PIXLEY KASEME DROP OFF AND PICK UP ALONG THE WAY, LEFT INTO GILLESPIE STREET, RIGHT INTO BOSCOMBE PLACE, LEFT INTO K.E MASINGA ROAD, RIGHT INTO PLAYFAIR ROAD, LEFT INTO SOMTSEU ROAD, RIGHT INTO SOL HARRIS CRESCENT, RIGHT INTO SANDOWN ROAD, LEFT INTO PLAYFAIR ROAD, RIGHT INTO ARGYLE ROAD, LEFT INTO SNELL PARADE, RIGHT INTO DESIGNATED STOP AT SUNCOAST CASINO, THEN RIGHT INTO SNELL PARADE, LEFT INTO RANK 112C.</p> <p>RETURN FROM RANK 112C ON SNELL PARADE, INTO SUNCOAST CASINO THE DESIGNATED STOP, PICK UP AND DROP OFF, LEFT INTO SNELL PARADE, RIGHT INTO ARGYLE, LEFT INTO PLAYFAIR ROAD, RIGHT INTO SANDOWN ROAD, PICK UP AND DROP OFF, LEFT INTO SOL HARRIS CRESCENT LEFT INTO SOMTSEU ROAD, RIGHT INTO PLAYFAIR, LEFT INTO K.E MASINGA ROAD, RIGHT INTO BOSCOMBE, LEFT INTO GILLESPIE STREET, RIGHT INTO PLAYFAIR RIGHT INTO DR. PIXLEY KASEME ROAD, LEFT INTO MAHATMA GHANDI, RIGHT INTO ANTON LEMBEDE, LEFT INTO BROAD STREET, RIGHT INTO ST ANDREWS STREET, STOP AT DESIGNATED STOP AREA, THEN LEFT INTO JOSEPH NDULI, LEFT INTO ANTON LEMBEDE STREET, RIGHT INTO JULIUS NYERERE AVENUE, RIGHT INTO DR. PIXLEY KASEME STREET, ONTO RANK 112B.</p>		



transport

Department:
Transport
Province of KwaZulu-Natal

GAZETTE

LGKZNG15-2020-NOV

REGION: ALL

1)	Application Number: APP0125754	2)	Gazette Number: LGKZNG15-2020-NOV
3)	Applicant: SD RADEBE ID NO. 7605115568080 Association: LINDELANI TAXI ASSOCIATION	4)	Applicant Address: 95 BIRDHURST ROAD WESTVILLE 3629
5)	Existing Licence Holder: NOT APPLICABLE ID NO. NOT APPLICABLE	6)	Existing Licence Holder Address: NOT APPLICABLE
7)	Type of application: NEW OPERATING LICENCE	8)	Operating Licence Number: LGKZN1403000578
9)	Vehicle Type: MINIBUS	10)	1 X 15 (SEATED) + 0 (STANDING)
11)	Region: GREATER NORTH		
12.1	2206MK2206M100049191 - LINDELANI TO POINT INANDA ROAD (M21), INTO INANDA HIGHWAY, BACK INTO INANDA ROAD (M21), INTO SEA COW LAKE ROAD, RIGHT INTO NORTH COAST ROAD, INTO UMGENI ROAD (R102), LEFT INTO ARGYLE ROAD, RIGHT INTO BRICKHILL ROAD, INTO POINT, INTO POINT ROAD, RIGHT INTO BAY TERRACE, RIGHT INTO STANGER STREET, LEFT INTO ORDNANCE ROAD, LEFT INTO SOLDIERS WAY, RIGHT INTO QUEEN STREET, RIGHT INTO FIELD STREET, AND PROCEED TO SOLDIERS WAY TAXI RANK, OR LEFT INTO LEOPOLD STREET, RIGHT INTO WARWICK AVENUE, LEFT INTO ETNA LANE AND PROCEED TO WARWICK AVENUE/CANONGATE ROAD TAXI RANK.		
12.2	<p>2206MK21004R00049182 - LINDELANI TO DURBAN FORWARD ROUTE A</p> <p>FROM AN INFORMAL RANK (KWANDLANZI) ON NEW ROAD, ALONG NEW ROAD, LEFT INTO VXAMU AVENUE, OR, (RIGHT INTO DUKUZA STREET, LEFT INTO STREET NO.106604), RIGHT INTO STREET NO.106487, ALONG STREET NO.106487, TURN RIGHT INTO STREET NO.106585, INTO STREET NO.106583, RIGHT INTO INGCEBO DRIVE, LEFT INTO NEWLANDS EXPRESS WAY, RIGHT INTO KHANGELA STREET, ALONG KHANGELA STREET, RIGHT INTO NEWLANDS EXPRESS WAY, LEFT INTO CASTLEHILL DRIVE, LEFT INTO HILLDALE DRIVE, RIGHT INTO BRIARDALE DRIVE, RIGHT INTO INANDA ROAD (M21).</p> <p>1.2 FROM AN INFORMAL RANK (KWANDLANZI) LINDELANI ON NEW ROAD, ALONG NEW ROAD, LEFT INTO NEWLANDS EXPRESS WAY, TURN RIGHT INTO AN UNNAMED ROAD TO THE QUARRY, ALONG THIS ROAD PASSING THE ROAD TO EMOLWENI CEMETERY, CONTINUE UNTIL THE QUARRY AND RETURN ALONG THE SAME ROUTE TO NEWLANDS EXPRESS WAY, TURN RIGHT INTO NEWLANDS EXPRESS WAY, TURN RIGHT INTO DUKUZA ROAD, TURN RIGHT INTO NEWLANDS EXPRESS WAY, LEFT INTO KHANGELA STREET, ALONG KHANGELA STREET, RIGHT INTO NEWLANDS EXPRESS WAY, LEFT INTO CASTLEHILL DRIVE, LEFT INTO HILLDALE DRIVE, RIGHT INTO BRIARDALE DRIVE, RIGHT INTO INANDA ROAD (M21).</p> <p>1.3 FORWARD ROUTE FROM INFORMAL TAXI RANK ON DUKUZA STREET LINDELANI NEAR NEWLANDS EXPRESS WAY (DIRT ROAD), ALONG DUKUZA STREET, INTO VXAMU AVENUE, RIGHT INTO STREET NO 106487, ALONG STREET NO 106487, TURN RIGHT INTO STREET NO 106585, INTO STREET NO 106583, RIGHT INTO INGCEBO DRIVE, LEFT INTO NEWLANDS EXPRESS WAY, RIGHT INTO KHANGELA STREET, ALONG KHANGELA STREET, RIGHT INTO NEWLANDS EXPRESS WAY, LEFT INTO CASTLEHILL DRIVE, LEFT INTO HILLDALE DRIVE, RIGHT INTO BRIARDALE DRIVE, RIGHT INTO INANDA ROAD (21).</p> <p>NB ALL THE ROUTES BELOW ORIGINATE FROM THE ABOVE STARTING POINTS.</p> <p>ALTERNATE ROUTE:</p> <p>1.4 FORWARD ROUTE</p> <p>INANDA ROAD (M21), INTO INANDA HIGHWAY, BACK INTO INANDA ROAD (M21), INTO SEA COW LAKE ROAD, RIGHT INTO NORTH COAST ROAD, INTO UMGENI ROAD (R102), INTO SOLDIERS WAY TAXIRANK, OR FIELD STREET, LEFT INTO LEOPOLD STREET, RIGHT INTO WARWICK AVENUE, LEFT INTO ETNA LANE PROCEEDING TO WARWICK AVENUE/CANONGATE ROAD TAXI RANK.</p> <p>1.5 FORWARD ROUTE</p> <p>INANDA ROAD (M21), INTO INANDA HIGHWAY, BACK INTO INANDA ROAD (M21), RIGHT INTO AN ON RAMP TO THE N2, LEFT INTO NEW UMGENI ROAD (M19), ALONG M19, RIGHT INTO ALPINE ROAD (M10), INTO BRICKFIELD ROAD, RIGHT INTO RANGLES ROAD, LEFT INTO AN ON RAMP TO THE N3, EASTBOUND, ALONG THE N3, INTO COMMERCIAL ROAD, LEFT INTO FIELD STREET, AND PROCEED TO SOLDIERS WAY TAXI RANK, OR ALONG FIELD STREET, LEFT INTO LEOPOLD STREET, RIGHT INTO WARWICK AVENUE, LEFT INTO ETNA AND PROCEED TO WARWICK AVENUE/CANONGATE ROAD TAXI RANK.</p> <p>1.6 FORWARD ROUTE</p> <p>INANDA ROAD (21), INTO INANDA HIGHWAY, BACK INTO INANDA ROAD (M21), RIGHT INTO THE ON RAMP TO THE N2, ALONG THE N2, LEFT INTO N3 OFF-RAMP, ALONG THE N3, INTO COMMERCIAL ROAD, LEFT INTO FIELD STREET AND PROCEED TO SOLDIERS WAY, OR ALONG FIELD STREET, LEFT INTO LEOPOLD STREET, RIGHT INTO WARWICK AVENUE, LEFT INTO ETNA LANE AND PROCEED TO WARWICK AVENUE/CANONGATE ROAD TAXI RANK.</p> <p>N.B. ALL THE ROUTES BELOW (ROUTES 1-7) ORIGINATE FROM THE ABOVE ROUTES. A, B OR C.</p> <p>FORWARD ROUTE 1A</p> <p>INANDA ROAD (M21), INTO INANDA HIGHWAY, BACK INTO INANDA ROAD (M21) INTO SEA COW LAKE ROAD, RIGHT INTO NORTH COAST ROAD, INTO UMGENI ROAD, INTO SOLDIERS WAY, RIGHT INTO FIELD STREET AND PROCEED TO SOLDIERS WAY TAXI RANK, OR ALONG FIELD STREET, LEFT INTO LEOPOLD STREET, RIGHT INTO WARWICK AVENUE, LEFT INTO ETNA LANE PROCEEDING TO WARWICK AVENUE/CANONGATE ROAD TAXI RANK. A, B OR C.</p> <p>FORWARD ROUTE 1B</p> <p>INANDA ROAD (M21) INTO INANDA HIGHWAY, BACK INTO INANDA ROAD (M21), RIGHT INTO AN ON-RAMP TO THE N2, LEFT INTO NEW UMGENI ROAD (M19), ALONG M19, RIGHT INTO ALPINE ROAD (M10), INTO BRICKFIELD ROAD, RIGHT INTO RANGLES ROAD, LEFT INTO AN ON-RAMP TO THE N3, EASTBOUND, ALONG THE N3, INTO COMMERCIAL ROAD, LEFT INTO FIELD STREET AND PROCEED TO SOLDIERS WAY TAXI RANK, OR ALONG FIELD STREET, LEFT INTO LEOPOLD STREET, RIGHT INTO WARWICK AVENUE, LEFT INTO ETNA LANE PROCEEDING TO WARWICK AVENUE/CANONGATE ROAD TAXI RANK.</p> <p>FORWARD ROUTE 1C</p> <p>INANDA ROAD (M21) INTO INANDA HIGHWAY, BACK INTO INANDA ROAD (M21), RIGHT INTO AN ON-RAMP TO THE N2, ALONG THE N2, LEFT INTO THE N3 OFF-RAMP, ALONG THE N3, INTO COMMERCIAL ROAD, LEFT INTO FIELD STREET AND PROCEED TO SOLDIERS WAY, OR ALONG FIELD STREET, LEFT INTO LEOPOLD STREET, RIGHT INTO WARWICK AVENUE, LEFT INTO ETNA LANE AND PROCEED TO WARWICK AVENUE/CANONGATE ROAD TAXI RANK.</p>		



transport

Department:
Transport
Province of KwaZulu-Natal

GAZETTE

LGKZNG15-2020-NOV

REGION: ALL

12.3	2206MK2206U800049193 - LINDELANI TO UMHLANGA ROCKS
	FROM LINDELANI TAXI RANK, ALONG THE ROUTES DESCRIBED IN ABOVE, INTO NEWLANDS EXPRESS WAY, LEFT INTO MPANGELE ROAD, ALONG MPANGELE ROAD, LEFT INTO MALANDELA ROAD, ALONG MALANDELA ROAD, RIGHT INTO THE ON-RAMP TO KWAMASHU HIGHWAY (M25), ALONG M25 INTO R102, LEFT INTO RINALDO ROAD, LEFT INTO UMHLANGA ROCKS DRIVE, ALONG UMHLANGA ROCKS DRIVE (M12), INTO LIGHTHOUSE ROAD, LEFT INTO TANAGER WAY AND PROCEED TO AN APPROVED TAXI RANK ON TANAGER WAY DIRECT AND RETURN ALONG THE SAME ROUTE IN REVERSE ALTERNATE KWAMASHU HIGHWAY (M25), LEFT INTO THE ON-RAMP TO THE NATIONAL ROUTE (N2), ALONG THE N2, LEFT INTO THE OFF-RAMP TO M41, RIGHT INTO M41, ALONG M41, LEFT INTO UMHLANGA ROCKS DRIVE OFF-RAMP, TURN LEFT INTO UMHLANGA ROCKS DRIVE, ALONG UMHLANGA ROCKS DRIVE, TURN RIGHT INTO LIGHTHOUSE ROAD, LEFT INTO TANAGER WAY AND PROCEED TO THE APPROVED TAXI RANK ON TANAGER WAY DIRECT AND RETURN ALONG THE SAME ROUTE IN REVERSE.
12.4	2206MK2206MK00049172 - LINDELANI TO KWAMASHU STATION – TOWN CENTRE.
	FROM LINDELANI TAXI RANK ALONG THE ROUTES DETAILED ABOVE WITHIN LINDELANI AREA, INTO NEWLANDS EXPRESS WAY, LEFT INTO MPANGELE ROAD, LEFT INTO MALANDELA ROAD AND PROCEED ALONG MALANDELA ROAD TO KWAMASHU MAIN / MALANDELA ROAD TAXI RANK AT THE TOWN CENTRE DIRECT AND RETURN ALONG THE SAME ROUTE IN REVERSE.
12.5	2206MK21004R00049178 - LINDELANI TO DURBAN.
	1.1 FROM AN INFORMAL RANK (KWANDLANZI), LINDELANI ON NEW ROAD, ALONG NEW ROAD, LEFT INTO VXAMU AVENUE, OR, (RIGHT INTO DUKUZA STREET, LEFT INTO STREET NO.106804), RIGHT INTO STREET NO.106487, ALONG STREET NO.106487, TURN RIGHT INTO STREET NO.106585, INTO STREET NO.106583, RIGHT INTO INGCEBO DRIVE, LEFT INTO NEWLANDS EXPRESS WAY, RIGHT INTO KHANGELA STREET, ALONG KHANGELA STREET, RIGHT INTO NEWLANDS EXPRESS WAY, LEFT INTO CASTLEHILL DRIVE, LEFT INTO HILLDALE DRIVE, RIGHT INTO BRIARDALE DRIVE, RIGHT INTO INANDA ROAD (M21). 1.2 FROM AN INFORMAL RANK (KWANDLANZI), LINDELANI ON NEW ROAD, ALONG NEW ROAD, LEFT INTO NEWLANDS EXPRESS WAY, TURN RIGHT INTO AN UNNAMED ROAD TO THE QUARRY, ALONG THIS ROAD PASSING THE ROAD TO EMOLWENI CEMETRY, CONTINUE UNTIL THE QUARRY AND RETURN ALONG THE SAME ROUTE TO NEWLANDS EXPRESS WAY, TURN RIGHT INTO NEWLANDS EXPRESS WAY, TURN RIGHT INTO DUKUZA ROAD, TURN RIGHT INTO NEWLANDS EXPRESS WAY, LEFT INTO KHANGELA STREET, ALONG KHANGELA STREET, RIGHT INTO NEWLANDS EXPRESS WAY, LEFT INTO CASTLEHILL DRIVE, LEFT INTO HILLDALE DRIVE, RIGHT INTO BRIARDALE DRIVE, RIGHT INTO INANDA ROAD (M21). 1.3 FROM AN INFORMAL TAXI RANK ON DUKUZA STREET LINDELANI NEAR NEWLANDS EXPRESS WAY (DIRT ROAD), ALONG DUKUZA STREET, INTO VXAMU AVENUE, RIGHT INTO STREET NO.106487, ALONG STREET NO.106487, TURN RIGHT INTO STREET NO.106585, INTO STREET NO.106583, RIGHT INTO INGCEBO DRIVE, LEFT INTO NEWLANDS EXPRESS WAY, RIGHT INTO KHANGELA STREET, ALONG KHANGELA STREET, RIGHT INTO NEWLANDS EXPRESS WAY, LEFT INTO CASTLEHILL DRIVE, LEFT INTO HILLDALE DRIVE, RIGHT INTO BRIARDALE DRIVE, RIGHT INTO INANDA ROAD (M21). N.B. ALL THE ROUTES BELOW ORIGINATE FROM THE ABOVE STARTING POINTS. ALTERNATE ROUTE: 1.4 FORWARD ROUTE INANDA ROAD (M21), INTO INANDA HIGHWAY, BACK INTO INANDA ROAD (M21), INTO SEA COW LAKE ROAD, RIGHT INTO NORTH COAST ROAD, INTO UMGENI ROAD (R102), INTO SOLDIERS WAY, RIGHT INTO PINE STREET INTO FIELD STREET AND PROCEED TO SOLDIERS WAY TAXI RANK, OR FIELD STREET, LEFT INTO LEOPOLD STREET, RIGHT INTO WARWICK AVENUE, LEFT INTO ETNA LANE PROCEEDING TO WARWICK AVENUE/CANONGATE ROAD TAXI RANK. 1.5 FROM INANDA ROAD (M21), INTO INANDA HIGHWAY, BACK INTO INANDA ROAD (M21), RIGHT INTO AN ON-RAMP TO THE N2, LEFT INTO NEW UMGENI ROAD (M19), ALONG M19, RIGHT INTO ALPINE ROAD (M10), INTO BRICKFIELD ROAD, RIGHT INTO HANDLES ROAD, LEFT INTO AN ON-RAMP.
12.6	2206MK2206M100049179 - LINDELANI TO POINT
	FROM INANDA ROAD (M21), INTO INANDA HIGHWAY, BACK INTO INANDA ROAD (M21), INTO SEA COW LAKE ROAD, RIGHT INTO NORTH COAST ROAD, INTO UMGENI ROAD, LEFT INTO ARGYLE ROAD, RIGHT INTO BRICKHILL ROAD, INTO POINT ROAD, RIGHT INTO BAY TERRACE, RIGHT INTO STANGER STREET, LEFT INTO ORDINANCE ROAD, LEFT INTO SOLDIERS WAY, RIGHT INTO QUEEN STREET, RIGHT INTO FIELD STREET, AND PROCEED TO SOLDIERS WAY TAXI RANK, OR, LEFT INTO LEOPOLD STREET, RIGHT INTO WARWICK AVENUE, LEFT INTO ETNA LANE AND PROCEED TO WARWICK AVENUE/CANONGATE TAXI RANK.
12.7	2206MK2206S900049181 - LINDELANI TO KWAMASHU STATION -TOWN CENTRE.
	ALONG THE ROUTES DETAILED ABOVE WITHIN LINDELANI AREA (A, B OR C), INTO NEWLANDS EXPRESS WAY, LEFT INTO MPANGELE ROAD, LEFT INTO MALANDELA ROAD AND PROCEED ALONG MALANDELA ROAD TO KWAMASHU MAIN / MALANDELA ROAD TAXI RANK AT THE TOWN CENTRE DIRECT AND RETURN ALONG THE SAME ROUTE IN REVERSE.
12.8	2206MK2206U800049183 - LINDELANI TO UMHLANGA ROCKS
	ALONG THE ROUTES DESCRIBED IN (A, B OR C) ABOVE, INTO NEWLANDS EXPRESS WAY, LEFT INTO MPANGELE ROAD, ALONG MPANGELE ROAD, LEFT INTO MALANDELA ROAD, ALONG MALANDELA ROAD, RIGHT INTO THE ON-RAMP TO KWAMASHU HIGHWAY (M25), ALONG M25 INTO R102, LEFT INTO RINALDO ROAD, LEFT INTO UMHLANGA ROCKS DRIVE (M12), INTO LIGHTHOUSE ROAD TO AN APPROVED TAXI RANK ON TANAGER WAY. ALTERNATIVE ROUTE. FROM KWAMASHU HIGHWAY (M25), LEFT INTO THE ON-RAMP TO THE NATIONAL ROUTE (N2), ALONG THE N2, LEFT INTO THE OFF-RAMP TO M41, RIGHT INTO M41, ALONG M41, LEFT INTO UMHLANGA ROCKS DRIVE OFF-RAMP, TURN LEFT INTO UMHLANGA ROCKS DRIVE, ALONG UMHLANGA ROCKS DRIVE, TURN RIGHT INTO LIGHTHOUSE ROAD, LEFT INTO TANAGER WAY AND PROCEED TO THE END POINT ON TANAGER WAY DIRECT AND RETURN ALONG THE SAME ROUTE IN REVERSE.
12.9	2206MK2206SA00049192 - FORWARD ROUTE 3. LINDELANI TO PHOENIX TAXI RANK
	FROM LINDELANI TAXI RANK ON DUKUZA STREET, ALONG DUKUZA STREET, INTO VXAMU DRIVE, RIGHT INTO IHLBHE DRIVE, RIGHT INTO ITHENDELE DRIVE, LEFT INTO NTUZUMA ACCESS ROAD, INTO INDUSTRIAL PARK ROAD, LEFT INTO PHOENIX HIGHWAY, RIGHT INTO PARTHENON STREET, LEFT AND PROCEED TO PHOENIX TAXI RANK DIRECT AND RETURN ALONG THE SAME ROUTE IN REVERSE.
12.10	239J2Q2206MK00049188 - SOLDIERS WAY (DURBAN CBD) TO LINDELANI
	FROM SOLDIERS WAY TAXI RANK, RIGHT INTO FIELD STREET, INTO ALBERT STREET, INTO UMGENI ROAD (R102), INTO NORTH COAST ROAD, LEFT INTO SEA COW LAKE ROAD, INTO INANDA ROAD (M21), ALONG INANDA ROAD, INTO INANDA HIGHWAY AND CONTINUE AS PER THE RETURN ROUTES IN 1A OR 1C ABOVE. ALTERNATIVELY. FROM SOLDIERS WAY TAXI RANK, RIGHT INTO FIELD STREET, LEFT INTO LEOPOLD STREET, ALONG LEOPOLD STREET, INTO CANONGATE ROAD, INTO THE N3, WESTBOUND, ALONG THE N3, INTO THE ON-RAMP TO THE N2, ALONG THE N2, LEFT INTO INANDA ROAD OFF-RAMP, LEFT INTO INANDA ROAD (M21), INTO INANDA HIGHWAY AND CONTINUE AS PER ANY OF THE ABOVE ROUTES.

**transport**

Department:
Transport
Province of KwaZulu-Natal

GAZETTE**LGKZNG15-2020-NOV****REGION: ALL**

12.11 | 2206MK2209WC00049194 - LINDELANI TO ISIPINGO

FROM LINDELANI TAXI RANK, ALONG THE ROUTES WITHIN LINDELANI AS PER 3,4 AND 5 DESCRIBED ABOVE, INTO INANDA ROAD (M21), INTO INANDA HIGHWAY, INTO INANDA ROAD, TURN RIGHT INTO THE N2 ON-RAMP, INTO THE N2, ALONG THE N2, TURN LEFT INTO PROSPECTON/ISIPINGO OFF-RAMP, TURN RIGHT INTO PROSPECTON ROAD (R102), ALONG PROSPECTON ROAD, TURN LEFT INTO OLD SOUTH COAST ROAD AND PROCEED TO THE APPROVED TAXI RANK IN ISIPINGO CENTRAL BUSINESS DISTRICT DIRECT AND RETURN ALONG THE SAME ROUTE IN REVERSE.



transport

Department:
Transport
Province of KwaZulu-Natal

GAZETTE

LGKZNG15-2020-NOV

REGION: ALL

1) Application Number: APP0125755	2) Gazette Number: LGKZNG15-2020-NOV
3) Applicant: MC SIKOSANA ID NO. 8412305397084 Association: DURBAN LINER TAXI ASSOCIATION	4) Applicant Address: A122 SWAZI ROAD UMLAZI T/SHIP DURBAN 4066
5) Existing Licence Holder: NOT APPLICABLE ID NO. NOT APPLICABLE	6) Existing Licence Holder Address: NOT APPLICABLE
7) Type of application: NEW OPERATING LICENCE	8) Operating Licence Number: NOTAVAILABLE
9) Vehicle Type: MINIBUS	10) 1 X 14 (SEATED) + 0 (STANDING)
11) Region: DURBAN CENTRAL	
12.1	21004R21004R00047273 - DURBAN METRO TO REDHILL POST OFFICE DURBAN TO REDHILL VIA ALICE STREET, RUSSEL STREET, UMGENI ROAD
12.2	21004R21004R00047274 - DURBAN METRO TO REDHILL POST OFFICE DURBAN TO REDHILL VIA ALICE STREET, RUSSEL STREET, UMGENI ROAD
12.3	21004R21004R00047999 - FROM THEATRE LANE, RANK NO.82 WEST STREET LEFT INTO RUSSELL STREET RIGHT INTO ALICE STREET, LEFT INTO ALBERT STREET INTO UMGENI ROAD, INTO NORTH COAST ROAD RIGHT INTO OLD NORTH COAST ROAD TO RED HILL POST OFFICE PICK UP AND DROP OFF AND RETURN ALONG NORTH COAST ROAD, UMGENI ROAD, SOLDIERS WAY RIGHT INTO QUEEN STREET RIGHT INTO RUSSELL STREET, LEFT INTO LEOPOLD STREET, RIGHT TO WARWICK AVENUE, RIGHT INTO ALICE STREET, RIGHT INTO MARKET ROAD, LEFT INTO WEST STREET, LEFT INTO BROOK STREET, RIGHT INTO THEATRE LANE AND PROCEED TO THE RANK 82.CONDITIONS: 1. PASSENGERS MAY BE PICKED UP AND/OR SET DOWN ONLY AT DESIGNATED TAXI RANKS OR TAXI STOPS, WHICH SHALL EXCLUDE BUS STOPS.2. ENTRY OR RANKING ON PRIVATE PROPERTY IS NOT PERMITTED WITHOUT THE WRITTEN PERMISSION OF THE LANDLORD, COPY OF WHICH MUST BE SUPPLIED TO THE BOARD.3. WITHOUT HAVING ENTERED INTO AN AGREEMENT WITH OTHER OPERATORS ON A COMMON ROUTE, AS CONTEMPLATED BY SECTION 88 (2) (B) OF ACT 22 OF 2000, THE PICKING UP OR SETTING OF PASSENGERS ON SUCH ROUTE IS NOT PERMITTED. A COPY OF SUCH AGREEMENT MUST BE SUPPLIED TO THE BOARD. 4. AT RANKS, WHETHER ON -STREET OR ON-STREET, ONLY THE TAXIS THAT CAN BE ACCOMMODATED IN THE DEMARCATED AREA MAY OCCUPY THE RANK. EXCESS VEHICLES MUST HOLD ELSEWHERE AT DESIGNATED HOLDING AREAS.
12.4	2206LS2206LS00147581 - DURBAN LINER FROM THEATRE LANE, RANK NO. 82 WEST STREET, LEFT INTO RUSSELL STREET, RIGHT INTO ALICE STREET, LEFT INTO ALBERT STREET INTO UMGENI ROAD, NO PICKING UP OF PASSENGERS, INTO NORTH COAST ROAD, RIGHT INTO OLD NORTH COAST ROAD TO RED HILL POST OFFICE, NO PICKING UP OF PASSENGERS AND RETURN ALONG NORTH COAST ROAD, UMGENI ROAD, SOLDIERS WAY, RIGHT INTO QUEEN STREET, RIGHT INTO RUSSELL STREET, LEFT INTO LEOPOLD STREET, RIGHT INTO WARWICK AVENUE, RIGHT INTO ALICE STREET, RIGHT INTO MARKET ROAD, LEFT INTO WEST STREET, LEFT INTO BROOK STREET, RIGHT INTO THEATRE LANE AND PROCEED TO RANK 82.
12.5	220BHH2206LP00198925 - THEATRE LANE TO MAYDON WHARF FROM THEATRE LANE (RANK 82)INTO DR PIXLEY KA SEME STREET(WEST STREET) THEN LEFT INTO JOSEPH NDULI STREET(RUSSEL STREET). PROCEED ALONG JOSEPH NDULI STREET THEN LEFT INTO JULIUS NYERERE AVE (WARWICK AVE)THEN LEFT INTO MARKET ROAD. RIGHT INTO KHUZIMPI SHEZI ROAD (WILLIAMS ROAD). TURN INTO TOMATO HALL TO PICK UP PASSENGERS. FROM TOMATO HALL IN MARKET ROAD TURN LEFT INTO DR PIXLEY KA SEME ROAD. TURN RIGHT INTO KHUZIMPI SHEZI ROAD. AT THE SECOND SET OF ROBOTS TURN RIGHT AND PROCEED TOWARDS MARGARET MNCADI AVENUE. AT THE ROBOTS UNDER THE M4 SOUTHERN FREEWAY TURN RIGHT INTO MAYDON ROAD. PROCEED ALONG THIS ROAD AND AT THE SPLIT JUNCTION PROCEED ALONG JOHNSTONE ROAD AND TURN RIGHT INTO CRABTREE ROAD. PROCEED ALONG THIS ROAD AND AT THE INTERSECTION OF SOUTH COAST ROAD A ND SOLOMON MAHLANGU DRIVE TURN RIGHT AND RETURN.
12.6	220BHH220BHI00198922 - THEATRE LANE TO SETTLERS'S NURSES HOME (HUTCHINSON ROAD). A. FROM THEATRE LANE (RANK 82)INTO DR PIXLEY KA SEME STREET WEST STREET THEN LEFT INTO JOSEPH NDULI STREET (RUSSELSTREET).PROCEED ALONG JOSEPH NDULI STREET THEN LEFT INTO JULIUS NYERERE AVE(WARWICK AVE).THEN LEFT INTO MARKET ROAD. RIGHT INTO KHUZIMPI SHEZI ROAD(WILLIAMS ROAD).TURN INTO TOMATO HALL TO PICK UP PASSENGERS.FROM TOMATO HALL IN MARKET ROAD TURN LEFT INTO DR PIXLEY KA SEME STREET. AT THE FIRST SET OF ROBOTS,TURN RIGHT INTO KHUZIMPI SHEZI ROAD. PROCEED ALONG KHUZIMPI SHEZI ROAD INTO SYDENY ROAD . PROCEED ALONG THIS ROAD AND TURN INTO FARIMOND ROAD. GO UP FARIMOND ROAD WHICH TURNS INTO HILLIER ROAD. AT THE STOP STREET TURN LEFT INTO BARTLE ROAD.THEN TURN RIGHT INTO DIRK UYS STREET. PROCEED ALONG THIS ROAD WHICH TURNS INTO HUTCHINSON ROAD INTO SETGTLER'S NURSES HOME. AT THIS POINT, MAKE A TURN AND RETURN. AS YOU GO DOWN HILLIER ROAD TURN LEFT AT THE ROBOTS INTO UMBILO ROAD. PROCEED ALONG UMBILO ROAD WHICH SPLITS INTO TWO FURTHER DOWN.TAKE THE MAPHALALA STREET, (GALE STREET) ROUTE AND PROCEED ALONG MAGWAZA MAPHALALA STREET INTO JULIUS NYERERE AVE (WARWICK AVE) PROCEED ALONG JULIUS NYERERE AVE AND AT THE SET OF ROBOT UNDER THE FREEWAY BRIDGES,TURN RIGHT INTO JOHANNES NKOSI STREET.PROCEED ALONG JOHANNES NKOSI STREET AND TURN RIGHT INTO SOLDIERS WAY .PROCEED ALONG SOLDIERS WAY AND TURN RIGHT INTO QUEEN STREET. PROCEED ALONG QUEEN STREET AND TURN RIGHT INTO JOSEPH NDULI STREET. AT THE SET OF ROBOTS TURN LEFT INTO JULIUS NYERERE AVE.PROCEED ALONG THIS ROAD INTO MARKET ROAD.AT THE SET OF ROBOTS TURN LEFT INTO DR PIXLEY KA SEME ROAD. AT THE FIRST SET OF ROBOTS, TURN LEFT AND BACK INTO THEATRE LANE.
12.7	220BHH220BHJ00198923 - FROM THEATRE LANE TO S.J SMITH HOSTEL (WEMA). FROM THEATRE ALNE (RANK 28) INTO DR PIXLEY KA SEME STREET(WEST STREET)THEN LEFT INTO JOSEPH NDULI STREET(RUSSEL STREET).PROCEED ALONG JOSEPH NDULI STREET THEN LEFT INTO JULIUS NYERERE AVE (WARWICK AVE).THEN LEFT INTO MARKET ROAD.RIGHT INTO KHUZIMPI SHEZI ROAD (WARWICK ROAD) TURN INTO TOMATO HALL TO PICK UP PASSENGERS. FROM TOMATO HALL IN MARKET ROAD TURN LEFT INTO DR PIXLEY KA SEME ROAD.AT THE ROBOTS TURN RIGHT INTO KHUZIMPI SHEZI ROAD.PROCEED ALONG THIS ROAD INTO SYDNEY ROAD. TURN LEFT INTO SARNIA ROAD.PROCEED ALONG THIS ROUTE TO JOIN SOLOMON MAHLANGU DRIVE(EDWIN SWALES DRIVE M7E).AT THE FIRST SET OF ROBOTS TURN RIGHT INTO SOUTH COAST ROAD.PROCEED ALONG SOUTH COAST ROAD INTO CLAIWOOD THEN INTO MOBENI.ALONG SOUTH COAST ROAD YOU'LL COME TO AN ENGEN JABULA SERVICE STATION ON THE RIGHT. AT THIS POINT, MAKE A U TURN AND RETURN BACK.

**transport**

Department:
Transport
Province of KwaZulu-Natal

GAZETTE**LGKZNG15-2020-NOV****REGION: ALL**

12.8 220BHH220BHL00198924 - THEATRE LANE TO UMHLATHUZANA.

FROM THEATRE LANE (RANK 82) INTO DR PIXLEY KA SEME STREET (WET STREET) THEN LEFT INTO JOSEPH NDULI STREET (RUSSEL STREET). PROCEED ALONG JOSEPH NDULI STREET THEN LEFT INTO JULIUS NYERERE AVE (WARWICK AVE). THEN LEFT INTO MARKET ROAD RIGHT INTO KHUZIMPI SHEZI ROAD (WILLIAMS ROAD) TURN INTO TOMATO HALL TO PICK UP PASSENGERS.

FROM TOMATO HALL IN MARKET ROAD TURN LEFT IN TO DR PIXLEY KA SEME ROAD. PROCEED ALONG THIS ROAD AND TURN RIGHT INTO PARK STREET. PROCEED ALONG PARK STREET AND TURN RIGHT INTO THE CHIEF ALBERT LUTHULI SOUTHERN FREEWAY (M4) PROCEED ALONG THIS ROAD AND TAKE THE SOLOMON MAHLANGU DRIVE OFF RAMP. PROCEED ALONG THIS ROUTE TO JOIN SOLOMON MAHLANGU DRIVE (M7W). AT THE SET OF ROBOTS TURN LEFT INTO SOUTH COAST ROAD. PROCEED ALONG SOUTH COAST ROAD INTO CLAIRWOOD. WHEN IN CLAIRWOOD MAKE A U TURN AT THE INTERSECTION OF SOUTH COAST ROAD AND BLAMEY ROAD AND TURN BACK. PROCEED ALONG SOUTH COAST ROAD AND TURN LEFT INTO SEAWARD ROAD. PICK UP PASSENGERS AND PROCEED ALONG THIS ROAD WHICH TURNS INTO UMHLATHUZANA ROAD. PROCEED ALONG UMHLATHUZANA ROAD AND TURN LEFT INTO HARDEN ROAD. PROCEED ALONG THIS ROAD INTO THE SEAVIEW INDUSTRIAL AREA. THE ROAD WINDS BACK INTO UMHLATHUZANA ROAD. PROCEED TO DROP OFF PASSENGERS AT CO, POUND ROAD AND RETURN TO CONTINUE ALONG THIS ROUTE TOWARDS DEEPPALED ROAD AT DEEPPALED ROAD MAKE A U TURN AND RETURN BACK.



transport

Department:
Transport
Province of KwaZulu-Natal

GAZETTE

LGKZNG15-2020-NOV

REGION: ALL

1)	Application Number: APP0125767	2)	Gazette Number: LGKZNG15-2020-NOV
3)	Applicant: N MKHIZE ID NO. 7603025498084 Association: KWA-MASHU TAXI OWNERS ASSOCIATION	4)	Applicant Address: D530 MANGENI RD KWAMASHU 4359
5)	Existing Licence Holder: NOT APPLICABLE ID NO. NOT APPLICABLE	6)	Existing Licence Holder Address: NOT APPLICABLE
7)	Type of application: NEW OPERATING LICENCE	8)	Operating Licence Number: NOTAVAILABLE
9)	Vehicle Type: MINIBUS	10)	1 X 15 (SEATED) + 0 (STANDING)
11)	Region: GREATER NORTH		
12.1	<p>21004R21004R00047727 - CATO MANOR TO DURBAN</p> <p>ROUTE 2</p> <p>INWARD JOURNEY FROM RANK NO. 70 (DURBAR ROAD) CATO MANOR TO DURBAN (VICTORIA STREET TAXI STOP)</p> <p>FROM RANK NO.70 ON DURBAR ROAD, ALONG DUNBAR ROAD, RIGHT INTO WIGGINS ROAD, LEFT INTO BELLAIR ROAD, RIGHT INTO JAN SMUTS HIGHWAY, LEFT INTO BRICKFIELD ROAD, LEFT INTO RANGLES ROAD, LEFT INTO AN ONRAMP TO THE WESTERN FREEWAY (N3), EASTBOUND, ALONG THE N3, LEFT INTO AN OFF-RAMP T BEREAD ROAD NORTH, RIGHT INTO BOTANIC GARDENS ROAD, LEFT INTO BEREAD ROAD SOUTH, INTO BEREAD ROAD, INTO WEST STREET LEFT INTO FIELD STREET LEFT INTO QUEENS STREET RIGHT INTO VICTORIA STREET TO THE END OF POINT ON VICTORIA STREET OPPOSITE SOLDIERS WAY BUS RANK.</p> <p>ALTERNATIVE - ROUTE FROM RANK NO.70 ON DUNBAR ROAD ALONG DUNBAR ROAD, LEFT INTO BOOTH ROAD INTO FRANCOIS ROAD, LEFT INTO UMBILO ROAD [RIGHT INTO BEREAD ROAD INTO WEST STREET OR INTO GALE STREET, RIGHT INTO MOORE ROAD, LEFT INTO WARWICK AVENUE (ALONG WARWICK AVENUE, LEFT INTO CANONGATE ROAD AND PROCEED TO CANONGATE SOUTH TAXI RANK) OR (RIGHT INTO WEST STREET)] - LEFT INTO FIELD STREET, LEFT INTO QUEEN STREET, RIGHT INTO VICTORIA STREET TO THE END POINT ON VICTORIA STREET OPPOSITE SOLDIERS WAY BUS RANK.</p> <p>RESTRICTED FROM PICKING UP ALONG BEREAD ROAD SOUTH AND WEST STREET</p>		
12.2	<p>21004R2202IR00049310 - DURBAN TO UMLAZI (A,B,C & W)</p> <p>FROM THE TAXI RANK ON RUSSELL STREET, ALONG RUSSELL STREET, LEFT INTO LEOPOLD STREET, INTO MARKET ROAD, INTO CHIEF ALBERT LUTHULI FREEWAY (M4), INTO MANGOSUTHU HIGHWAY (M30) OFF RAMP, INTO MANGOSUTHU HIGHWAY, RIGHT INTO SOLOMON MAHLANGU ROAD, AND PROCEED ALONG ANY OF ROUTES (1) OR (2) IN REVERSE TO THE STARTING POINT.</p> <p>EZINMBUZINI TO UMLAZI (A, B, C & W)</p> <p>FROM EZINMBUZINI TAXI RANK, RIGHT INTO PRINCE MCWAYIZENI ROAD, INTO SIBUSISO MADAKANE ROAD, LEFT INTO MANGOSUTHU HIGHWAY, RIGHT INTO SOLOMON MAHLANGU ROAD, LEFT INTO VENIYENI ROAD AND PROCEED ALONG ROUTES (1) OR (2) TO THE STARTING POINT.</p>		
12.3	<p>2206LN21004S00047566 - KWA-MASHU TO DURBAN</p> <p>FROM KWAMASHU TAXI RANK, INTO MALANDELA ROAD, INTO INANDA ROAD, INTO INANDA HIGHWAY, RIGHT INTO N2, INTO WESTERN FREEWAY (N3) ALONG THE WESTERN FREEWAY (N3) LEFT INTO BEREAD ROAD NORTH, INTO OLD DUTCH ROAD, ALICE STREET, RIGHT INTO GREY STREET, LEFT INTO COMMERCIAL LEFT INTO FIELD STREET TO SOLDIER'S WAY TAXI RANK.</p> <p>FROM COMMERCIAL ROAD RIGHT INTO GARDNER STREET, RIGHT INTO PINE STREET, TO WESTERN FREEWAY.</p> <p>FROM DURBAN BACK TO KWAMASHU FROM SOLDIER'S WAY TAXI RANK, TO FIELD STREET, LEFT INTO LEOPOLD STREET, TO CANNONGATE ROAD, INTO WESTERN FREEWAY (N3), INTO N2, INANDA ROAD OFF-RAMP, INANDA HIGHWAY, MALANDELA ROAD.</p>		
12.4	<p>2206LN22027Q10047570 - KWA-MASHU CAMP TO STANGER</p> <p>FROM APPROVED TAXI RANK IN KWAMASHU TO APPROVED TAXI RANK IN STANGER VIA VERULAM</p> <p>ALONG MALANDELA ROAD, RIGHT INTO M25, LEFT INTO THE N2, ALONG THE N2, LEFT INTO M41, ALONG THE M41, RIGHT INTO WICK STREET, LEFT INTO IRELAND STREET, RIGHT INTO WICK STREET, RIGHT INTO R102, PROCEED ALONG R102, PROCEED ALONG R102 TO STANGER DIRECT AND RETURN.</p>		
12.5	<p>2206LN2206LN00047583 - KWA-MASHU CAMP TO C,B & D ROUTES</p> <p>FROM KWAMASHU B RANK TO KWAMASHU TAXI RANK (UMSUNDUZI ROAD) INTO AMANZIMTOTI ROAD, UBUBANE ROAD, LEFT INTO ISIHLEBELELO ROAD, LEFT INTO SIKHINDI ROAD, LEFT INTO GIYA ROAD, RIGHT INTO PHEPELO ROAD, RIGHT INTO MQHINO ROAD, RIGHT INTO THABATHA ROAD, RIGHT INTO SIKHINDI ROAD BACK INTO ISIHLEBELELO ROAD, VIA UMBANDO ROAD, INTO SIGWEGWE ROAD, INTO UMSUNDUZI ROAD TO KWAMASHU TAXI RANK (UMSUNDUZI RANK) AND BACK WITH THE SAME ROUTE TO C, B & D.</p>		
12.6	<p>2206LN2206LN00047585 - CROSSROADS TAXI RANK TO KWAMASHU STATION VIA C & D.</p> <p>1. FROM CROSSROADS TAXI RANK TO C & D VIA MALANDELA ROAD, INTO UBUBANE ROAD, RIGHT INTO SIGWEGWE ROAD, LEFT INTO INGOME ROAD, RIGHT INTO AMANZIMTOTI ROAD, RIGHT INTO ISIPINGO ROAD AND RETURN BACK ALONG THE SAME ROUTE.</p> <p>2. FROM CROSSROADS TAXI RANK TO KWAMASHU STATION VIA MALANDELA ROAD, RIGHT INTO NTOMBELA ROAD, RIGHT INTO ZULU ROAD, LEFT INTO LUTHULI ROAD, RIGHT INTO NDLODLO ROAD, RIGHT INTO HLOBANI ROAD, LEFT INTO BHEJANE ROAD INTO KWAMASHU TAXI RANK (MALANDELA ROAD) AND RETURN ALONG THE SAME ROUTE BACK.</p>		
12.7	<p>2206LN2206LN00047586 - KWA-MASHU TO KWA-MASHU L AND M SECTION</p> <p>FROM KWAMASHU TAXI RANK VIA MALANDELA ROAD, LEFT INTO BHEJANE ROAD, RIGHT INTO NYALA ROAD, LEFT INTO MPUKANE ROAD, RIGHT INTO NYALA ROAD, INTO BUNGEZI RIGHT INTO NTUZUMA ACCESS ROAD, RIGHT INTO M25, INTO BESTER TAXI RANK AND RETURN ALONG THE SAME ROUTE BACK.</p> <p>FROM KWAMASHU TAXI RANK TO BESTER VIA MALANDELA ROAD, INTO BHEJANE ROAD, LEFT INTO SIBISI ROAD, RIGHT INTO NYALA ROAD, RIGHT INTO BUNGEZI ROAD, RIGHT INTO NTUZUMA ACCESS ROAD, TO BESTER RANK AND RETURN SAME ROUTE BACK.</p> <p>FROM KWAMASHU TAXI RANK VIA MALANDELA ROAD, INTO BHEJANE ROAD, LEFT INTO MPUNZI ROAD, RIGHT INTO NYALA ROAD, LEFT INTO MBONDWE ROAD, LEFT INTO INGCEBO DRIVE, LEFT INTO IMBONDWE ROAD, LEFT INTO PHITHI ROAD, DIRECT RETURN.</p>		



transport

Department:
Transport
Province of KwaZulu-Natal

GAZETTE

LGKZNG15-2020-NOV

REGION: ALL

12.8	2206LN2206LN00047587 - KWA-MASHU TO K & J FROM KWAMASHU TAXI RANK INTO MALANDELA ROAD, RIGHT INTO MKHIWANE ROAD, LEFT INTO MCAKA ROAD, RIGHT INTO MPANGELE ROAD, LEFT INTO PHOTHEWE ROAD, LEFT INTO QOPHAMUTHI ROAD, LEFT INTO SAGWACA ROAD, RIGHT INTO NKONJANE ROAD, LEFT INTO MALANDELA ROAD AND RETURN TO THE RANK.
12.9	2206LN2206M100047580 - KWA-MASHU CAMP TO POINT FROM KWAMASHU TAXI RANK INTO MALANDELA ROAD, INTO M25 INTO NORTH COAST ROAD, INTO UMGENI ROAD, LEFT INTO ARGYLE ROAD, RIGHT INTO BRICKHILL ROAD, INTO POINT ROAD, DIRECT AND RETURN. OUTWARDS FROM POINT ROAD, RIGHT INTO BAYTERRACE ROAD, RIGHT INTO STANGER STREET, INTO ARGYLE ROAD, INTO UMGENI ROAD, INTO MALANDELA ROAD, INTO KWAMASHU TAXI RANK.
12.10	2206LN2206RK00047567 - KWA-MASHU CAMP TO PINETOWN FROM ALONG MALANDELA ROAD, LEFT INTO BHEJANE ROAD, ALONG BHEJANE ROAD, LEFT INTO SIBISI ROAD, RIGHT INTO NYALA ROAD, RIGHT INTO BHUNGEZI ROAD, RIGHT INTO NTUZUMA ACCESS, RIGHT INTO M25 ON-RAMP AND PROCEED TO BESTER'S TAXI RANK. * ALONG MALANDELA ROAD, LEFT INTO BHEJANE ROAD, RIGHT INTO ZULU ROAD, LEFT INTO NTOMBELA ROAD, LEFT INTO MALANDELA ROAD AND PROCEED TO CROSSROADS TAXI RANK. FROM THE RANK AT KWAMASHU STATION ALONG ANY OF THE ROUTES ABOVE INTO AND ALONG MALANDELA ROAD, INTO INANDA ROAD, RIGHT INTO N2, RIGHT INTO M19, ALONG THE M19, INTO ST JOHN AVENUE, RIGHT INTO OLD MAIN ROAD (M31), LEFT INTO CROMPTON ROAD, RIGHT INTO HILL STREET AND PROCEED TO THE TAXI RANK.
12.11	2206LN2206RK00047573 - KWA-MASHU CAMP TO PINETOWN MALANDELA ROAD, INANDA ROAD, INANDA HIGHWAY, RIGHT INTO THE M19, ALONG M19, LEFT INTO SHEPSTONE ROAD, INTO BEVISS ROAD, RIGHT INTO OLD MAIN ROAD (M31), LEFT INTO CROMPTON STREET, RIGHT INTO HILL STREET AND PROCEED TO THE TAXI RANK IN HILL STREET.
12.12	2206LN2206U200047576 - KWA-MASHU CAMP TO VERULAM FROM KWAMASHU STATION, INTO MALANDELA ROAD, INTO HUNSLET ROAD, RIGHT INTO ABERDARE DRIVE, LEFT INTO PHOENIX HIGHWAY, LEFT INTO R102, ALONG R102, RIGHT INTO WICKS STREET, LEFT INTO IRELAND STREET, RIGHT INTO MOSS STREET, RIGHT INTO WICKS STREET, LEFT INTO R102, ALONG R102, RIGHT INTO NORTHERN DRIVE, RIGHT INTO PHOENIX HIGHWAY, RIGHT INTO INDUSTRIAL PARK ROAD, INTO NTUZUMA ACCESS ROAD, LEFT INTO BHUNGEZI ROAD, LEFT INTO NYALA, RIGHT INTO BHEJANE ROAD AND PROCEED TO THE RANK ON MALANDELA ROAD AT KWAMASHU STATION.



transport

Department:
Transport
Province of KwaZulu-Natal

GAZETTE

LGKZNG15-2020-NOV

REGION: ALL

12.13	<p>2206LS21004R00048153 - KWA-MASHU SECTIONS TO DURBAN</p> <p>2. FROM KWAMASHU SECTIONS C, D & B, K & J & L & M TO DURBAN.</p> <p>2.1. C, D & B.</p> <p>UBUBANE ROAD, RIGHT INTO ISIGWEGWE ROAD, INTO ISIPINGO ROAD, LEFT TO UMANZIMTOTI ROAD, LEFT INTO MALANDELA ROAD, INTO INANDA ROAD INTO INANDA HIGHWAY, RIGHT INTO N2, INTO WESTERN FREEWAY (N3) ALONG WESTERN FREEWAY (N3), LEFT TO BEREA ROAD, OLD DUTCH ROAD, ALICE STREET, RIGHT INTO GREY STREET, LEFT INTO COMMERCIAL, LEFT INTO FIELD STREET TO SOLDIER'S WAY TAXI RANK.</p> <p>ALTERNATIVELY.</p> <p>FROM COMMERCIAL ROAD, RIGHT GARDNER STREET, RIGHT INTO PINE STREET INTO WESTERN FREEWAY.</p> <p>ALTERNATIVELY.</p> <p>MALANDELA ROAD, M25, N2, INTO WESTERN FREEWAY (N3).</p> <p>2.2 K & J</p> <p>NKONJANE ROAD, LEFT INTO SAGWACA ROAD, RIGHT INTO PHOTHWE ROAD, RIGHT INTO MPANGELE ROAD, LEFT INTO MCAKA ROAD, LEFT INTO MKHIWANE ROAD, RIGHT INTO NYALA ROAD, INTO UNDLONDLO ROAD, RIGHT INTO MALANDELA ROAD, INANDA ROAD, INTO INANDA HIGHWAY, RIGHT INTO N2 INTO WESTERN FREEWAY (N3) EAST BOUND, ALONG TO WESTERN FREEWAY (N3) LEFT TO BEREA ROAD NORTH, INTO OLD DUTCH ROAD, ALICE STREET, RIGHT INTO GREY STREET, LEFT INTO COMMERCIAL, LEFT INTO FIELD STREET, TO SOLDIER'S WAY TAXI RANK.</p> <p>ALTERNATIVELY.</p> <p>FROM COMMERCIAL ROAD, RIGHT INTO GARNER STREET, AND RIGHT INTO PINE STREET TO WESTERN FREEWAY.</p> <p>ALTERNATIVELY.</p> <p>MALANDELA ROAD, M25, N2 INTO WESTERN FREEWAY (N3).</p> <p>2.3 L & M.</p> <p>BHEJANE ROAD, RIGHT INTO HLOBANE ROAD, LEFT INTO NDLONDLO ROAD, LEFT INTO LUTHULI ROAD, RIGHT INTO ZULU ROAD, LEFT INTO NTOMBELA ROAD, RIGHT INTO MALANDELA ROAD, INTO INANDA ROAD, INTO INANDA HIGHWAY, RIGHT INTO N2 INTO WESTERN FREEWAY (N3) EAST BOUND, ALONG TO WESTERN FREEWAY (N3), LEFT TO BEREA ROAD NORTH, INTO OLD DUTCH ROAD, ALICE STREET, RIGHT INTO GREY STREET, LEFT INTO COMMERCIAL, LEFT INTO FIELD STREET, TO SOLDIER'S WAY TAXI RANK.</p> <p>ALTERNATIVELY.</p> <p>FROM COMMERCIAL ROAD, RIGHT INTO GARDNER STREET, RIGHT INTO PINE STREET TO WESTERN FREEWAY.</p> <p>ALTERNATIVELY.</p> <p>MALANDELA ROAD, M25, N2, INTO WESTERN FREEWAY (N3).</p> <p>ALTERNATIVELY.</p> <p>NYALA ROAD, LEFT INTO PHITHI, INTO MDONI ROAD, NYALA INTO MBONDWE ROAD, RIGHT INTO SIBISI ROAD, INTO MKHWANAZI ROAD, LEFT INTO MLANGENI ROAD, LEFT INTO NTOMBELA ROAD INTO INANDA ROAD, INTO INANDA HIGHWAY, RIGHT INTO N2 INTO WESTERN FREEWAY (N3) EAST BOUND, ALONG TO WESTERN FREEWAY (N3), LEFT TO BEREA ROAD NORTH, INTO OLD DUTCH ROAD, ALICE STREET, RIGHT INTO GREY STREET, LEFT INTO COMMERCIAL, LEFT INTO FIELD STREET, TO SOLDIER'S WAY TAXI RANK.</p> <p>ALTERNATIVELY.</p> <p>FROM COMMERCIAL ROAD, RIGHT INTO GARDNER STREET, RIGHT INTO PINE STREET TO WESTERN FREEWAY.</p>
12.14	<p>2206QQ2209WC00050300 - KWAMAKHUTHA TO ISIPINGO</p> <p>FROM KWAMAKHUTHA TAXI RANK MTHAMBO ROAD PASSING KWAMAKHUTHA WASTE WATER TURN RIGHT TO SECTION 9,10,11 TURN LEFT TO KWAMAKHUTHA COMPREHENSIVE HIGH SCHOOL PASSING SIFISO SUPERMARKET TO KWAMAKHUTHA COMPREHENSIVE HIGH SCHOOL PASSING KWAMAKHUTHA SPORTS GROUND PROCEED TO SECTION 19,20,21,22,23 PASSING GOSPEL CHURCH TURN RIGHT USING SOMPUKANE ROAD TO TIOXIDE, EZIMBOKODWENI PASSING KUSAKUSA PRIMARY SCHOOL, ZUZUMQHUELE HIGH SCHOOL, PASSING EKHLENGI HOSPITAL, ORIENT PRIMARY SCHOOL LEFT INTO OLD MAIN ROAD, LEFT INTO PARDY ROAD AND PROCEED TO THE TAXI RANK IN PARDY ROAD, ISIPINGO, AND RETURN ALONG THE SAME ROUTE IN REVERSE.</p>
12.15	<p>2206QQ2209WC00050301 - MAKHUTHA TO ISIPINGO</p> <p>FROM WADE ROAD EZIMANGWENI TURN RIGHT TO ADAMS ROAD STRAIGHT TO WOODHOUSE SUPERMARKET THEN TURN RIGHT M35, PASSING KWAMAKHUTHA CEMETERY, KWAMBONWA, TIOXIDE, EKHLINGENI HOSPITAL, ORIENT PRIMARY SCHOOL IN LOTUS PARK STRAIGHT TO ISIPINGO PARDY ROAD TAXI RANK DIRECT AND RETURN.</p>
12.16	<p>2206QQ2209WC00050303 - KWAMAKHUTHA TO ISIPINGO</p> <p>FROM KWAMAKHUTHA TAXI RANK, MTHAMBO ROAD TO KWASHABALALA USING OLD MAIN ROAD (M35), TURN TO AMANZIMTOTI ROAD TURN LEFT TO M37 PROCEED TO MOSS KOLNICK ROAD TURN LEFT TO LAVENDER GATE DRIVE TO INDUSTRIAL PARK AUNDE FACTORY AND RETURN ALONG THE SAME ROUTE IN REVERSE.</p>
12.17	<p>2206RK2207BC10047480 - CHARTER SERVICE</p> <p>FROM PINETOWN LONG DISTANCE TAXI RANK TO POINTS WITHIN THE PROVINCE OF KZN ONLY.</p> <p>NO PICKING UP OR SETTING DOWN OF PASSENGERS EN ROUTE.</p>



transport

Department:
Transport
Province of KwaZulu-Natal

GAZETTE

LGKZNG15-2020-NOV

REGION: ALL

12.18	<p>2206S92206RK00053716 - KWAMASHU HOSTEL TO PINETOWN VIA NEW GERMANY. FROM KWAMASHU HOSTEL TAXI RANK TURN LEFT INTO MUSA ROAD THEN RIGHT INTO MALANDELA ROAD AND RIGHT INTO HAYFIELDS ROAD, WHICH LEADS STRAIGHT INTO THE RESIDENTIAL AREA AND RETURN ALONG THE SAME ROAD (HAYFIELDS ROAD).</p> <p>BACKWARDS THEN TURN LEFT INTO MALANDELA ROAD, AND JOIN M25 AT N2 FREEWAY BRIDGE TURN RIGHT INTO N2 FREEWAY SOUTH BOUND. TURN LEFT AT INANDA ROAD OFF RAMP, PROCEED STRAIGHT INTO UMGENI ROAD AND TURN RIGHT TOWARDS M19 WESTVILLE NORTH DIRECTION. PROCEED STRAIGHT AND TURN LEFT INTO M32 THEN RIGHT INTO BLAIR ATHOLL ROAD. CONTINUE ALONG AND TURN LEFT INTO SHEPSTONE ROAD. TURN RIGHT INTO M19 ST JOHN'S AVENUE AND TURN RIGHT INTO OLD MAIN ROAD, LEFT INTO MOODIE STREET AND THEN RIGHT INTO HILL STREET AND FINALLY LEFT INTO HILL STREET TAXI RANK</p> <p>.RETURN ROUTE:FROM PINETOWN TAXI RANK TURN LEFT INTO ANDERSON STREET AND LEFT INTO M31 OLD MAIN ROAD THEN LEFT INTO M13. CONTINUE ALONG AND TURN LEFT INTO M19 PASS ST JOHN'S AVENUE AND CONTINUE ALONG BACK TO THE STARTING POINT USING THE SAME FORWARD ROUTE.</p>
12.19	<p>2206UB21004R00048164 - FROM KWAMASHU SECTIONS C,D,& B,K & J AND L & M TO DURBAN</p> <p>2.1 C, D & B:</p> <p>UBUBANE ROAD, RIGHT INTO ISIGWEGWE ROAD, INTO ISIPINGO ROAD, LEFT INTO AMANZIMTOTI ROAD, LEFT INTO MALANDELA ROAD, INTO INANDA ROAD, INTO INANDA HIGHWAY, RIGHT INTO N2, INTO WESTERN FREEWAY (N3) ALONG WESTERN FREEWAY (N3), LEFT TO BEREA ROAD NORTH, OLD DUTCH ROAD, ALICE STREET, RIGHT INTO GREY STREET, LEFT INTO COMMERCIAL, LEFT INTO FIELD TO SOLDIER'S WAY TAXI RANK.</p> <p>ALTERNATIVELY.</p> <p>FROM COMMERCIAL ROAD, RIGHT GARDNER STREET, RIGHT INTO PINE STREET INTO WESTERN FREEWAY.</p> <p>ALTERNATIVELY.</p> <p>MALANDELA ROAD, M25, N2, INTO WESTERN FREEWAY (N3).</p> <p>2.2 K & J</p> <p>NKONJANE ROAD, LEFT INTO SIGWACA ROAD, RIGHT INTO PHOTHWE ROAD, RIGHT INTO MPANGELE ROAD, LEFT INTO MCAKA ROAD, LEFT INTO MKHIWANE ROAD, RIGHT INTO NYALA ROAD, INTO UNDLONDLO ROAD, RIGHT INTO MALANDELA ROAD, INANDA ROAD, INTO INANDA HIGHWAY, RIGHT INTO N2 INTO WESTERN FREEWAY (N3) EAST BOUND, ALONG TO WESTERN FREEWAY (N3), LEFT TO BEREA ROAD NORTH, INTO OLD DUTCH ROAD, ALICE STREET, RIGHT INTO GREY STREET, LEFT INTO COMMERCIAL, LEFT INTO FIELD, TO SOLDIER'S WAY TAXI RANK.</p> <p>ALTERNATIVELY</p> <p>FROM COMMERCIAL ROAD, RIGHT INTO GARDNER STREET, RIGHT INTO PINE STREET TO WESTERN FREEWAY.</p> <p>ALTERNATIVELY.</p> <p>MALANDELA ROAD, M25, N2, INTO WESTERN FREEWAY (N3).</p> <p>2.3. L & M:</p> <p>BHEJANE ROAD, RIGHT INTO HLOBANE ROAD, LEFT INTO LUTHULI ROAD, RIGHT INTO ZULU ROAD, LEFT INTO NTOMBELA ROAD, RIGHT INTO MALANDELA ROAD, INTO INANDA ROAD, INTO INANDA HIGHWAY, RIGHT INTO N2 WESTERN FREEWAY (N3) EAST BOUND, ALONG TO WESTERN FREEWAY (N3), LEFT TO BEREA ROAD NORTH, INTO OLD DUTCH ROAD, ALICE STREET, RIGHT INTO GREY STREET, LEFT INTO COMMERCIAL, LEFT INTO FIELD STREET, TO SOLDIER'S WAY TAXI RANK.</p> <p>ALTERNATIVELY.</p> <p>FROM COMMERCIAL ROAD, RIGHT INTO GARDNER STREET, RIGHT INTO PINE STREET TO WESTERN FREEWAY.</p> <p>ALTERNATIVELY.</p> <p>MALANDELA ROAD, M25, N2, INTO WESTERN FREEWAY (N3).</p> <p>ALTERNATIVELY.</p> <p>NYALA ROAD, LEFT INTO PHITHI, INTO MDONI ROAD, NYALA, INTO MBONDWE ROAD, RIGHT INTO SIBISI ROAD, INTO MKHWANAZI ROAD, LEFT INTO MAKHATHINI ROAD, LEFT INTO MLANGENI ROAD, LEFT INTO NTOMBELA ROAD INTO INANDA ROAD, INTO INANDA HIGHWAY, RIGHT INTO N2 INTO WESTERN FREEWAY (N3) EAST BOUND, ALONG TO WESTERN FREEWAY (N3), LEFT TO BEREA ROAD NORTH, INTO OLD DUTCH ROAD, ALICE STREET, RIGHT INTO GREY STREET, LEFT INTO COMMERCIAL, LEFT INTO FIELD STREET, TO SOLDIER'S WAY TAXI RANK.</p> <p>ALTERNATIVELY.</p> <p>FROM COMMERCIAL ROAD, RIGHT INTO GARDNER STREET, RIGHT INTO PINE STREET TO WESTERN FREEWAY.</p> <p>ALTERNATIVELY.</p> <p>MALANDELA ROAD, M25, N2 INTO WESTERN FREEWAY (N3).</p>
12.20	<p>2206UW21004R00048158 - KWA-MASHU TOWNSHIP TO DURBAN</p> <p>FROM KWA-MASHU TAXI RANK, INTO MALANDELA ROAD, INTO INANDA ROAD, INTO INANDA HIGHWAY, RIGHT INTO N2, INTO WESTERN FREEWAY (N3) ALONG THE WESTERN FREEWAY (N3), LEFT INTO BEREA ROAD NORTH, INTO OLD DUTCH ROAD, ALICE STREET, RIGHT INTO GREY STREET, LEFT INTO COMMERCIAL, LEFT INTO FIELD STREET TO SOLDIER'S WAY TAXI RANK.</p> <p>FROM COMMERCIAL ROAD, TURN RIGHT INTO GARDNER STREET, RIGHT INTO PINE STREET TO WESTERN FREEWAY.</p> <p>FROM SOLDIER'S WAY TAXI RANK, TO FIELD STREET, LEFT INTO LEOPOLD STREET, TO CANNONGATE ROAD, INTO WESTERN FREEWAY (N3), INTO N2, INANDA ROAD OFF-RAMP, INANDA HIGHWAY, MALANDELA ROAD.</p>
12.21	<p>2206UW2206LS00048191 - CHARTER SERVICE</p> <p>FROM KWAMASHU TAXI RANK TO POINTS WITHIN THE PROVINCE OF KWAZULU-NATAL ONLY. NO PICKING UP OR SETTING DOWN OF PASSENGERS EN ROUTE.</p>



transport

Department:
Transport
Province of KwaZulu-Natal

GAZETTE

LGKZNG15-2020-NOV

REGION: ALL

12.22	2206UW2206M100048173 - KWA-MASHU TO POINT
	INWARDS: FROM KWA-MASHU TAXI RANK INTO MALANDELA ROAD, INTO M25 INTO NORTH COAST ROAD, INTO UMGENI ROAD, LEFT INTO ARGYLE ROAD, RIGHT INTO BRICKHILL ROAD, INTO POINT ROAD, DIRECT AND RETURN. OUTWARDS: FROM POINT ROAD, RIGHT INTO BAY TERRACE ROAD, RIGHT INTO STANGER STREET, INTO ARGYLE ROAD, INTO UMGENI ROAD, INTO M25, LEFT INTO MALANDELA ROAD, INTO KWA-MASHU TAXI RANK.
12.23	2206UW2206RK00048168 - KWA-MASHU TO PINETOWN
	3 A. FROM APPROVED TAXI RANK IN KWA-MASHU TO APPROVED TAXI RANK IN PINETOWN VIA BESTER, CROSSROADS DIRECT AND RETURN. ALONG MALANDELA ROAD, LEFT INTO BHEJANE ROAD, ALONG BHEJANE ROAD, LEFT INTO SIBISI ROAD, RIGHT INTO NYALA ROAD, RIGHT INTO BHUNGEZI ROAD, RIGHT INTO NTUZUMA ACCESS, RIGHT INTO M25 ON- RAMP AND PROCEED TO BESTER'S TAXI RANK. ALONG MALANDELA ROAD, LEFT INTO BHEJANE ROAD, RIGHT INTO ZULU ROAD, LEFT INTO NTOMBELA ROAD, LEFT INTO MALANDELA ROAD AND PROCEED TO CROSSROADS TAXI RANK. FROM THE RANK AT KWA-MASHU STATION ALONG ANY OF THE ROUTES ABOVE INTO AND ALONG MALANDELA ROAD, INTO INANDA ROAD, RIGHT INTO THE N2, RIGHT INTO M19, ALONG THE M19, INTO ST. JOHN AVENUE, RIGHT INTO OLD MAIN ROAD (M31), LEFT INTO CROMPTON ROAD, RIGHT INTO HILL STREET AND PROCEED TO THE TAXI RANK.
12.24	2206UW2206RK00048170 - KWA-MASHU TO PINETOWN
	MALANDELA ROAD, INANDA ROAD, INANDA HIGHWAY, RIGHT INTO THE M19, ALONG M19, LEFT INTO SHEPSTONE ROAD, INTO BEVISS ROAD, RIGHT INTO OLD MAIN ROAD (M31), LEFT INTO CROMPTON STREET, RIGHT INTO HILL STREET AND PROCEED TO THE TAXI RANK IN HILL STREET.
12.25	2206UW2206U200048172 - KWA-MASHU TO VERULAM
	KWA-MASHU STATION, INTO MALANDELA ROAD, INTO HUNSLET ROAD, RIGHT INTO ABERDARE DRIVE, LEFT INTO PHOENIX HIGHWAY, LEFT INTO R102, ALONG R102, RIGHT INTO WICKS STREET, LEFT INTO IRELAND STREET, RIGHT INTO MOSS STREET RIGHT INTO WICKS STREET, LEFT INTO R102, ALONG R102, RIGHT INTO NORTHERN DRIVE, RIGHT INTO PHOENIX HIGHWAY, RIGHT INTO INDUSTRIAL PARK ROAD, INTO NTUZUMA ACCESS ROAD, LEFT INTO BHUNGEZI ROAD, LEFT INTO NYALA, RIGHT INTO BHEJANE ROAD AND PROCEED TO THE RANK ON MALANDELA ROAD AT KWA-MASHU STATION.
12.26	2206UW2206UD00048176 - KWA-MASHU TOWNSHIP TO KWA-MASHU L & M
	FROM KWA-MASHU TO CROSSROADS. KWA-MASHU TAXI RANK TO CROSSROAD VIA MALANDELA ROAD, LEFT INTO BHEJANE ROAD, RIGHT INTO HLOBANE ROAD, LEFT INTO NDLONDLO ROAD, LEFT INTO LUTHULI ROAD, RIGHT INTO ZULU ROAD, LEFT INTO NTOMBELA ROAD INTO MALANDELA ROAD (CROSSROAD TAXI RANK). 10.2 FROM KWA-MASHU TO M SECTION (NHLUNGWANE). FROM KWA-MASHU TAXI RANK VIA MALANDELA ROAD LEFT INTO BHEJANE ROAD, LEFT INTO NYALA ROAD LEFT INTO MPUKANE ROAD, RIGHT INTO NYALA ROAD, LEFT INTO BUNGEZI ROAD, RIGHT INTO NTUZUMA ACCESS ROAD, RIGHT INTO M25, INTO BESTER TAXI RANK AND RETURN ALONG THE SAME ROUTE. 10.3 FROM KWA-MASHU TO BESTER FROM KWA-MASHU TAXI RANK TO BESTER VIA MALANDELA ROAD, INTO BHEJANE ROAD, LEFT INTO SIBISI ROAD, RIGHT INTO NYALA ROAD, RIGHT INTO BUNGEZI ROAD, RIGHT INTO NTUZUMA ACCESS ROAD, TO BESTER RANK AND RETURN ALONG THE SAME ROUTE. 10.4 FROM KWA-MASHU TO L SECTION KWA-MASHU TAXI RANK INTO MALANDELA ROAD, INTO BHEJANE ROAD, LEFT INTO NYALA ROAD, INTO MBONDWE ROAD, RIGHT INTO INGCEBO DRIVE, LEFT INTO MBONDWE ROAD, LEFT INTO PHITHI ROAD, DIRECT AND RETURN. 10.5 FROM KWA-MASHU TAXI RANK TO N SECTION. FROM KWA-MASHU TAXI RANK INTO MALANDELA ROAD, INTO BHEJANE ROAD, LEFT INTO NYALA ROAD, INTO UNDIYAZANA DRIVE, LEFT INTO MBONDWE ROAD, LEFT INTO EGUGWINI STREET, LEFT INTO UMATHINTA DRIVE, LEFT INTO IBOHLOLOLO DRIVE, AND RETURN ALONG THE SAME ROUTE. 10.6 KWA-MASHU TAXI RANK TO K & J. FROM KWA-MASHU TAXI RANK INTO MALANDELA ROAD, RIGHT INTO MKHIWANE ROAD, LEFT INTO MCAKA ROAD, RIGHT INTO MPANGELE ROAD, LEFT INTO PHOTHWE ROAD, LEFT INTO QOPHAMUTHI ROAD, LEFT INTO SAGWACA ROAD, RIGHT INTO NKONJANE ROAD LEFT INTO MALANDELA ROAD, AND RETURN TO THE RANK.
12.27	2206UW2206UJ00048174 - KWA-MASHU TO KWA-MASHU B D
	FROM KWA-MASHU B RANK TO KWA-MASHU TAXI RANK (UMSUNDUZI ROAD) INTO AMANZIMTOTI ROAD, UBUBANE ROAD, LEFT INTO ISIHLEBELELO ROAD, LEFT INTO SIKHINDI ROAD, LEFT INTO GIYA ROAD, RIGHT INTO PHEPHELO ROAD, RIGHT INTO MQHINO ROAD, RIGHT INTO THABATHA ROAD, RIGHT INTO SIKHINDI ROAD AND BACK TO ISIHLEBELELO ROAD, VIA UMBANDO ROAD, INTO SIGWEGWE ROAD, INTO UMSUNDUZI ROAD TO KWA-MASHU TAXI RANK (UMSUNDUZI RANK) AND BACK WITH THE SAME ROUTE TO C, B & D.
12.28	2206UW2206UW00048169 - KWA-MASHU TO STANGER
	FROM APPROVED TAXI RANK IN KWA-MASHU TO APPROVED TAXI RANK IN STANGER TO VERULAM ALONG MALANDELA ROAD, RIGHT INTO M25, LEFT INTO THE N2, ALONG THE N2 LEFT INTO M41, ALONG THE M41 RIGHT INTO WICK STREET, LEFT INTO IRELAND STREET, RIGHT INTO WICK STREET, RIGHT INTO R102, PROCEED ALONG R102, PROCEED ALONG R102 TO STANGER DIRECT AND RETURN.
12.29	2206UW2206UW00048175 - CROSSROADS TO KWA-MASHU
	FROM CROSSROADS TAXI RANK TO C & D VIA MALANDELA ROAD, INTO UBUBANE ROAD, RIGHT INTO SIGWEGWE ROAD, LEFT INTO INGOME ROAD, RIGHT INTO AMANZIMTOTI ROAD, RIGHT INTO ISIPINGO ROAD AND RETURN BACK ALONG THE SAME ROUTE. FROM CROSSROADS TAXI RANK TO KWA-MASHU STATION VIA MALANDELA ROAD, RIGHT INTO NTOMBELA ROAD, RIGHT INTO ZULU ROAD, LEFT INTO LUTHULI ROAD, RIGHT INTO NDLONDLO ROAD, RIGHT INTO HLOBANI ROAD, LEFT INTO BHEJANE ROAD INTO KWA-MASHU TAXI RANK (MALANDELA ROAD) AND RETURN ALONG THE SAME ROUTE.



transport

Department:
Transport
Province of KwaZulu-Natal

GAZETTE

LGKZNG15-2020-NOV

REGION: ALL

12.30	<p>2206UW2206UW00049427 - CONDITIONS:</p> <ol style="list-style-type: none"> 1. PASSENGERS MAY BE PICKED UP AND /OR SET DOWN ONLY AT DESIGNATED TAXI RANKS OR TAXI STOPS, WHICH SHALL EXCLUDE BUS STOPS. 2. ENTRY OR RANKING ON PRIVATE PROPERTY IS NOT PERMITTED WITHOUT THE WRITTEN PERMISSION OF THE LANDLORD, A COPY OF WHICH MUST BE SUPPLIED TO THE BOARD. 3. WITHOUT HAVING ENTERED INTO AN AGREEMENT WITH OTHER OPERATORS ON A COMMON ROUTE AS CONTEMPLATED BY SECTION 88(2)(B) OF ACT 22 OF 2000, THE PICKING UP OR SETTING DOWN OF PASSENGERS ON SUCH ROUTE IS NOT PERMITTED. A COPY OF SUCH AGREEMENT MUST BE SUPPLIED TO THE BOARD. 4. A RANKS, WHETHER ON-STREET OR OFF-STREET, ONLY THE TAXIS THAT CAN BE ACCOMMODATED IN THE DEMARCATED AREA MAY OCCUPY THE RANK. EXCESS VEHICLES MUST HOLD ELSEWHERE. 5. RANK PERMITS OR LETTERS OF AUTHORITY MUST BE PRODUCED IN RESPECT OF ALL RANKS IN MUNICIPAL AREA, IN PARTICULAR MAJOR TOWNS AND CITIES AND IN PARTICULAR INTER-PROVINCIAL DESTINATIONS. 6. THE ALLOCATION OF ANY ROUTE OR PORTION OF A ROUTE IS SUBJECT TO THE CONDITION THAT IT HAS BEEN APPROVED AND ALLOCATED IN GOOD FAITH AND THAT SUCH ROUTE WILL BE INVALID SHOULD IT TRANSPIRE THAT THE ROUTE OR PORTION THEREOF WILL, OR HAS CAUSED CONFLICT DUE TO IT HAVING BEEN APPROVED BASED ON INCORRECT OR FALSE INFORMATION SUPPLIED TO THE BOARD OR AS A RESULT OF AN ERRORS. IN SUCH INSTANCE THE OPERATING LICENCE MUST BE RETURNED TO THE BOARD FOR CORRECTION. 7. THE VEHICLE MUST BE COVERED BY MOTOR VEHICLE INSURANCE AS WELL AS PERSONAL LIABILITY INSURANCE.
12.31	<p>2209WC2209WC00148158 - FROM KWAMAKHUTHA TO ISIPINGO VIA ARBOURTOWN.</p> <p>FROM AN APPROVED TAXI RANK IN KWAMAKHUTHA TURN RIGHT INTO M14N PASS COASTAL COLLEGE ON THE LEFT PASS KWAMAKHUTHA CLINIC ON THE RIGHT, PASS KWASHABALALA, TURN LEFT INTO SOMPUKANE ROAD, PASS KWAMAKHUTHA SERVICE STATION ON THE RIGHT, TURN RIGHT NEXT TO THE FULL GOSPEL CHURCH (KWAMAKHUTHA CEMETERY ON THE RIGHT), PROCEED STRAIGHT TILL PASSING ZUZUMQHELE HIGH SCHOOL ON THE LEFT JOIN M37, TURN RIGHT INTO PARKS BRIDGE INTO KYNOCHROAD, PASS SIYADUMA DEPOT ON THE RIGHT, TURN LEFT INTO DICKEN ROAD, TURN RIGHT INTO OPPENHEIMER, PASS EZIMBOKODWENI RAILWAY STATION, TURN RIGHT INTO ARBOUR ROAD, AND PROCEED TO TAXI RANK IN ARBOUR TOWN. FROM ARBOUR TOWN TAXI RANK CROSS ARBOUR ROAD TO JOIN OPPENHEIMER ROAD, PASS CHICKEN LICKEN ON THE RIGHT, PASS SHELL GARAGE (GRANTS), ON THE LEFT, CROSS OVER THE FREEWAY. TURN LEFT INTO KINGS WAY ROAD, PROCEED TO PROSPECTOON ROAD, PASS DEPT OF HOME AFFAIRS ON THE LEFT, PASS TRADE CENTRE ON THE LEFT, TURN INTO ISIPINGO OLD MAIN ROAD, TURN RIGHT TO PARDY ROAD INTO KWAMAKHUTHA TAXI RANK NO:610. AND RETURN USING THE SAME ROUTE. NO PICKING UP OF PASSENGERS BETWEEN PROSPECTOON ROAD AND PARDY ROAD ON THE ROUTE TO ISIPINGO. APPROVED.</p>
12.32	<p>220BSP2206LS00168170 - FROM KWAMASHU HOSTEL TAXI RANK, TURN LEFT INTO MUSA ROAD AND THEN RIGHT INTO MALANDELA ROAD AND THEN RIGHT AND PROCEED ALONG HAYFIELDS ROAD WHICH LEADS TO THE RESIDENTIAL AREA TO PICK UP POINTS IN MOUNT ROYAL AND AT MOUNT ROYAL SET DOWN AND PICK UP UP PASSENGERS AND DRIVE BACK ALONG HAYFIELDS ROAD AND TURN LEFT TO MALANDELA ROAD AND JOIN ON RAMP ONWARDS M25 AND DRIVE ALONG SAME ROUTE AT N2 FREEWAY BRIDGE TAKE RIGHT TURN AND JOIN N2 SOUTH. AT EB CLOETE JUNCTION, TURN LEFT AND JOIN N3 FREEWAY EASTWARDS, PASS TOLLGATE AND TURN LEFT INTO RANK NO 253 ALONG WARWICK AVENUE RESERVE ROUTE DRIVE ALONG THE SAME ROUTE AS MENTIONED IN ROUTE NO.1 ABOVE. NB: IN ROUTE NO.4 ABOVE THERE ARE PICK UP POINTS AND DROP OFFS ALONG THE WAY EXCEPT ON N2 AND N3 FREEWAYS ONLY.</p>
12.33	<p>KZPRERC2751460 - KWAMASHU TAXI RANK TO LA LUCIA MALL</p> <p>FROM KWAMASHU TAXI RANK, RIGHT TO MALANDELA ROAD, PICK AND SET DOWN PASSENGERS, RIGHT TO QUEEN NANDI DRIVE, PICK AND SET DOWN PASSENGERS, LEFT TO DUMISANI MAKHAYE DRIVE, RIGHT TO OLD NORTH COAST ROAD, LEFT TO SNEEZE WOOD LANE, RIGHT TO GLEN ANIL STREET, LEFT TO SAGE WOOD WAY, RIGHT TO UMHLANGA ROCKS DRIVE, LEFT TO ADDISON DRIVE, LEFT TO WILLIAM CAMPBELL DRIVE, INTO LA LUCIA MALL TAXI RANK AND RETURN TO KWAMASHU TAXI RANK ON THE SAME ROUTE.</p>
12.34	<p>KZPRERC2751509 - KWAMASHU TAXI RANK TO EFFINGHAM INDUSTRIAL</p> <p>FROM KWAMASHU TAXI RANK, RIGHT TO MALANDELA ROAD, PICK UP AND SET DOWN PASSENGERS, RIGHT TO QUEEN NANDI DRIVE, PICK AND SET DOWN PASSENGERS, LEFT TO KUBU AVENUE, RIGHT TO HIPPO PARK AVENUE, PICK AND SET DOWN PASSENGERS, LEFT TO ISLE CIRCLE, PICK AND SET DOWN PASSENGERS, LEFT TO PRINCE MHLANGANA ROAD, RETURN ON PRINCE MHLANGANA ROAD, PICK AND SET DOWN PASSENGERS INTO COROBRICK ROAD, LEFT TO QUEEN NANDI DRIVE, LEFT TO QUARRY PARK, RETURN ON QUARRY PARK INTO INVUBU PARK, PICK AND SET DOWN PASSENGERS, RETURN ON INVUBU PARK, LEFT TO QUEEN NANDI DRIVE AND RETURN TO KWAMASHU TAXI RANK ON THE SAME ROUTE. NOTE: PASSENGERS ARE SET DOWN ON THEIR RESPECTIVE WORK PLACES AND RETURN TO KWAMASHU TAXI RANK.</p>
12.35	<p>KZPRERC2751558 - KWAMASHU TAXI RANK TO ETHEKWINI HOSPITAL</p> <p>FROM KWAMASHU TAXI RANK RIGHT TO MALANDELA ROAD PICK AND SET DOWN PASSENGERS, RIGHT TO QUEEN NANDI DRIVE PICK AND SET DOWN PASSENGERS, RIGHT TO MUSA DLADLA ROAD, NO PICKING OF PASSENGERS, LEFT TO ETHEKWINI HOSPITAL PICK AND SET DOWN PASSENGERS AND RETURN TO KWAMASHU TAXI RANK ON THE SAME ROUTE. NOTE: PASSENGERS ARE SET DOWN AND RETURN ON THE SAME ROUTE.</p>
12.36	<p>KZPRERC2751607 - KWAMASHU TAXI RANK TO CORNUBIA</p> <p>FROM KWAMASHU TAXI RANK, RIGHT TO MALANDELA ROAD, PICK AND SET DOWN PASSENGERS, RIGHT TO QUEEN NANDI DRIVE, PICK AND SET DOWN PASSENGERS, LEFT TO DUMISANI MAKHAYE DRIVE, DUMISANI MAKHAYE BECOMES R102 (CHRIS HANI ROAD), RIGHT TO SIPHOSETHU ROAD, LEFT TO FLANDERS DRIVE INTO CORNUBIA TAXI RANK AND RETURN TO KWAMASHU TAXI RANK ON THE SAME ROUTE.</p>
12.37	<p>KZPRERC2751656 - KWAMASHU TAXI RANK TO GATEWAY</p> <p>FROM KWAMASHU TAXI RANK, RIGHT TO MALANDELA ROAD, PICK AND SET DOWN PASSENGERS, RIGHT TO QUEEN NANDI DRIVE, PICK AND SET DOWN PASSENGERS, LEFT TO DUMISANI MAKHAYE DRIVE, RIGHT TO OLD NORTH COAST ROAD, LEFT TO SNEEZE WOOD LANE, RIGHT TO GLEN ANIL STREET, LEFT TO SAGE WOOD LANE, LEFT TO UMHLANGA ROCKS DRIVE, INTO GATEWAY MALL TAXI RANK AND RETURN TO KWAMASHU TAXI RANK ON THE SAME ROUTE.</p>
12.38	<p>KZPRERC2751705 - KWAMASHU TAXI RANK TO UMHLANGA (TANAGER WAY TAXI RANK)</p> <p>FROM KWAMASHU TAXI RANK, RIGHT TO MALANDELA ROAD, PICK AND SET DOWN PASSENGERS, RIGHT TO QUEEN NANDI DRIVE, PICK AND SET DOWN PASSENGERS, LEFT TO DUMISANI MAKHAYE DRIVE, RIGHT TO OLD NORTH COAST ROAD, LEFT TO SNEEZE WOOD LANE, RIGHT TO GLEN ANIL STREET, LEFT TO SAGE WOOD LANE, LEFT TO UMHLANGA ROCKS DRIVE, LEFT TO LAGOON DRIVE, INTO TANAGER WAY TAXI RANK (UMHLANGA) AND RETURN TO KWAMASHU TAXI RANK ON THE SAME ROUTE.</p>
12.39	<p>KZPRERC2751754 - KWAMASHU TAXI RANK TO NEWLANDS</p> <p>FROM KWAMASHU TAXI RANK, LEFT TO MALANDELA ROAD, PICK AND SET DOWN PASSENGERS, MALANDELA ROAD BECOMES INANDA ROAD, NO PICKING OF PASSENGERS, RIGHT TO BRIARDALE ROAD, LEFT TO HILLDALE DRIVE, RIGHT TO NEWLANDS WEST DRIVE, PICK AND SET DOWN PASSENGERS, RETURN ON NEWLANDS WEST DRIVE, RIGHT TO HILLGROVE DRIVE, PICK AND SET DOWN PASSENGERS AND RETURN ON HILLGROVE DRIVE, RIGHT TO NEWLANDS WEST DRIVE, LEFT TO INANDA ROAD, INANDA ROAD BECOMES MALANDELA ROAD, RIGHT TO KWAMASHU TAXI RANK.</p>
12.40	<p>KZPRERC2751803 - KWAMASHU TAXI RANK TO PINETOWN</p> <p>FROM KWAMASHU TAXI RANK, LEFT TO MALANDELA ROAD, PICK AND SET DOWN PASSENGERS, RIGHT TO DUMISANI MAKHAYE DRIVE, NO PICKING AND SETTING DOWN OF PASSENGERS, RIGHT TO SHEPSTONE ROAD (QASHANA KHUZWAYO ROAD), RIGHT TO CROMPTON STREET, RIGHT TO KINGS STREET, LEFT TO ANDERSON STREET INTO ANDERSON TAXI RANK AND RETURN ON THE SAME ROUTE.</p>



transport

Department:
Transport
Province of KwaZulu-Natal

GAZETTE

LGKZNG15-2020-NOV

REGION: ALL

1) Application Number: APP0125762	2) Gazette Number: LGKZNG15-2020-NOV
3) Applicant: MP ZONDI ID NO. 8108275341082 Association: UMBUMBULU TAXI OWNERS ASSOCIATION	4) Applicant Address: D545 ROAD MAKHOLWENI AREA UMBUMBULU 4105
5) Existing Licence Holder: NOT APPLICABLE ID NO. NOT APPLICABLE	6) Existing Licence Holder Address: NOT APPLICABLE
7) Type of application: NEW OPERATING LICENCE	8) Operating Licence Number: NOTAVAILABLE
9) Vehicle Type: MINIBUS	10) 1 X 15 (SEATED) + 0 (STANDING)
11) Region: NINGIZMU 1	
12.1	2206K92206LS00050218 - UMBUMBULU TO ESTON FROM APPROVED TAXI RANK AT UMBUMBULU NEAR MAGISTRATES COURT PROCEED TO MAIN ROAD R603, TURN RIGHT AND PROCEED ALONG R603 TO ESTON APPROVED TAXI RANK AND RETURN TO UMBUMBULU ALONG ON FORWARD ROUTE IN REVERSE.
12.2	2206K92209WC00050219 - UMBUMBULU TO ISIPINGO. FROM APPROVED TAXI RANK AT UMBUMBULU NEAR MAGISTRATES COURT, PROCEED TO THE MAIN ROAD R603, TURN LEFT INTO R603 AND PROCEED ALONG R603, LEFT INTO UMBUMBULU ROAD (M38) AND PROCEED PASSING FOLWENI AND MALAKAZI, LEFT INTO OLD MAIN ROAD AT ISIPINGO, LEFT INTO ALEXANDRA AVENUE, RIGHT INTO THOMAS AVENUE INTO APPROVED TAXI RANK OPPOSITE CHECKOUT CENTRE AND RETURN INTO AND ALONG THOMAS AVENUE, RIGHT INTO CHURCH LANE, RIGHT INTO OLD MAIN ROAD AND PROCEED TO UMBUMBULU ALONG THIS FORWARD ROUTE IN REVERSE.
12.3	2206LS2206LS00050220 - CONDITIONS / RESTRICTIONS 1.PASSENGERS MAY BE PICKED UP AND / OR SET DOWN ONLY AT DESIGNATED TAXI RANKS OR TAXI STOPS, WHICH SHALL EXCLUDE BUS STOPS. 2.ON THE INBOUND TRIP TO ISIPINGO, NO PASSENGERS MAY BE PICKED UP END ROUTE FROM REACHING MALUKAZI, UNTIL REACHING THE ISIPINGO TAXI RANK. 3.ON THE RETURN TRIP TO UMBUMBULU, NO PASSENGERS MAY BE SET DOWN UNTIL PASSING MALUKAZI , SUBJECT TO CONDITION 5 BELOW. 4.ENTRY OR RANKING ON PRIVATE PROPERTY IS NOT PERMITTED WITHOUT THE WRITTEN PERMISSION OF THE LANDLORD, A COPY OF WHICH MUST BE SUPPLIED TO THE BOARD. 5.WITHOUT HAVING ENTERED INTO AN AGREEMENT WITH OTHER OPERATORS ON A COMMON ROUTE, AS CONTEMPLATED BY SECTION 88(2)(B) OF ACT 22 OF 2000, THE PICKING UP OR SETTING DOWN OF PASSENGERS ON SUCH ROUTE IS NOT PERMITTED. A COPY OF SUCH AGREEMENT MUST BE SUPPLIED TO THE BOARD. 6.AT RANKS, WHETHER ON-STREET OR OFF-STREET, ONLY THE TAXIS THAT CAN BE ACCOMMODATED IN THE DEMARCATED AREA MAY OCCUPY THE RANK, EXCESS VEHICLES MUST HOLD ELSEWHERE AT DESIGNATED HOLDINGS AREAS 7.RANK PERMITS OR LETTERS OF AUTHORITY MUST BE PRODUCED IN RESPECT OF ALL RANKS IN MUNICIPAL AREAS, MAJOR TOWNS AND CITIES AND INTER – PROVINCIAL DESTINATIONS 8.THE ALLOCATION OF ANY ROUTE OR PORTION OF A ROUTE IS SUBJECT TO THE CONDITION THAT IT HAS BEEN APPROVED AND ALLOCATED IN GOOD FAITH AND THAT SUCH ROUTE WILL BE INVALID SHOULD IT TRANSPIRE THAT THE ROUTE OR PORTION THEREOF WILL OR HAS CAUSED CONFLICT DUE TO HAVING BEEN APPROVED BASED ON INCORRECT OR FALSE INFORMATION SUPPLIED TO THE BOARD OR AS A RESULT OF AN ERROR. IN SUCH INSTANCE THE OPERATING LICENSE MUST BE RETURNED TO THE BOARD FOR CORRECTION. 9.THE VEHICLE MUST BE COVERED BY MOTOR VEHICLE INSURANCE AS WELL AS PERSONAL LIABILITY INSURANCE



transport

Department:
Transport
Province of KwaZulu-Natal

GAZETTE

LGKZNG15-2020-NOV

REGION: ALL

1) Application Number: APP0125768	2) Gazette Number: LGKZNG15-2020-NOV
3) Applicant: MP SIBIYA ID NO. 7605125725084 Association: NOT AVAILABLE	4) Applicant Address: P O BOX 72824 PMB 3201
5) Existing Licence Holder: NOT APPLICABLE ID NO. NOT APPLICABLE	6) Existing Licence Holder Address: NOT APPLICABLE
7) Type of application: NEW OPERATING LICENCE	8) Operating Licence Number: NOTAVAILABLE
9) Vehicle Type: MINIBUS	10) 1 X 15 (SEATED) + 0 (STANDING)
11) Region: UMGUNGUNDLOVU	
12.1	<p>KZPRERC2828586 - SCHOLARS AND THEIR PERSONAL EFFECTS: HOUSE 1007 NEAR MJOMBA TUCKSHOP TO NEW HOMES PRIMARY SCHOOL FROM MY HOUSE 1007 NEAR MJOMBA TUCKSHOP, I LEAVE AT 05:50AM, I GO UP STRAIGHT PASS MBALI UNIT 14 COMMUNITY HALL THAN TURN LEFT TO BOSHOFF ROAD. AT HOUSE NUMBER 3514, I PICK UP ONE LEARNER AT 06:00AM THAN TURN BACK WITH THE SAME ROAD (BOSHOOF) AT T-JUNCTION I TURN RIGHT TO THE MAIN ROAD BEFORE THE MBALI UNIT 14 COMMUNITY HALL I TURN RIGHT AND PICK UP 3 CHILDREN AT ONE SPOT, ONE FROM 3099 AND TWO FROM 1431. I PICK THEM AT 06:10AM BY GOLOGO ROAD. I TURN BACK TO MAIN ROAD PASS IMBALI UNIT 14 COMMUNITY HALL GO PAS COUNCILLOR LOCAL OFFICE, AT HOUSE NUMBER 1143, I PICK UP 2 LEARNERS AT 06:15AM AND CARRY ON THE SAME ROAD. I PICK UP TWO LEARNERS FROM HOUSE NUMBER 1240 AND 1242 AT 06:17AM. I CARRY ON WITH THE SAME ROAD AND PICK UP 3 LEARNERS AT ONE SPOT, TWO FROM HOUSE NUMBER 1284 AND ONE FROM HOUSE NUMBER 119 AT 06:20 CARRY ON WITH THE SAME ROAD AT T JUNCTION, I TURN RIGHT. I CROSS THE BRIDGE, I GO UP TO FRANCE LOCATION PASS UMWUZO HIGH SCHOOL. AT T-JUNCTION (R56) I TURN LEFT AND CARRY ON STRAIGHT PASS SOUTHGATE TO ALEXANDRA ROAD AT T-JUNCTION, I TURN LEFT TO ALAN PATON AVENUE TOWARDS CHIEF ALBERT LUTHULI THAN TURN LEFT TO GREYLING STREET. I DROP OFF THREE LEARNERS AT 06:55AM. I GO TO PIETERMARITZ STREET AND GUJARATTI VIDIC SCHOOL. I DROP OFF ONE LEARNER AT 7:00 FROM PIETERMARITZ I TURN RIGHT TO PATON STREET ON BERG STREET I TURN RIGHT TO EAST STREET. I TURN LEFT TO DR CHOTA MOTALA ROAD I CARRY ON PASS NORTHWAY MALL AND PASS SASOL GARAGE AND THEN I TURN TO MYSORE ROAD I DROP OFF TWO LEARNERS AT GREEN HILL PRIMARY SCHOOL AT 07:15AM AND THEN I GO TO NORTHDAL PRIMARY SCHOOL (NO 20 DRESDA ROAD), I DROP OFF ONE LEARNER AT 07:20AM THEN I GO DOWN TO T-JUNCTION, THEN I TURN RIGHT TO OLYMPIA WAY I CARRY ON STRAIGHT TO NEW HOMES PRIMARY SCHOOL I DROP OFF TWO LEARNERS AT 07:25. PICK UP TIME AFTERNOON I START TO PICK UP SCHOLARS AT 13:30 STRAIGHT FROM NEW HOMES PRIMARY SCHOOL USING THE ROUTES I USED IN THE MORNING TO NORTHDAL PRIMARY SCHOOL THEN TO GREEN HILL PRIMARY SCHOOL TO GUJARATTI, TO BERG STREET AND ALSTON PRIMARY SCHOOL. I USE THE SAME ROUTE I USED IN THE MORNING TO GO TO IMBALI TOWNSHIP TO DROP OFF SCHOLAR TO THEIR HOMES OR DESTINATIONS. FINISHING TIME IS 15:15PM.</p>



transport

Department:
Transport
Province of KwaZulu-Natal

GAZETTE

LGKZNG15-2020-NOV

REGION: ALL

1) Application Number: APP0125769	2) Gazette Number: LGKZNG15-2020-NOV
3) Applicant: NL MBATA ID NO. 4010290348080 Association: UMHLAGA ROCKS DURBAN NORTH TAXI ASSOCIATION	4) Applicant Address: 106 SULEMAN ROAD PARLOCK 4037
5) Existing Licence Holder: NOT APPLICABLE ID NO. NOT APPLICABLE	6) Existing Licence Holder Address: NOT APPLICABLE
7) Type of application: NEW OPERATING LICENCE	8) Operating Licence Number: NOTAVAILABLE
9) Vehicle Type: MINIBUS	10) 1 X 15 (SEATED) + 0 (STANDING)
11) Region: GREATER NORTH	
12.1	2206LS2206LS00054240 - REDHILL TO LA LUCIA FROM AN APPROVED TAXI RANK ON BLACKBURN ROAD (RED HILL) ALONG BLACKBURN ROAD, INTO NORTHWAY, LEFT INTO BEACHWAY, LEFT INTO KENSINGTON DRIVE, INTO NEWPORT AVENUE, RIGHT INTO AUBREY DRIVE, LEFT INTO DAVID AVENUE, LEFT INTO BREMER AVENUE, RIGHT INTO ARMSTRONG AVENUE, AND PROCEED TO LA-LUCIA RANK, OPPOSITE LA-LUCIA MALL FROM LA-LUCIA TAXI RANK INTO ARMSTRONG AVENUE RIGHT IN WILLIAM CAMPBELL DRIVE, LEFT INTO ADDISON DRIVE LEFT INTO UMHLAGA ROCKS DRIVE, LEFT INTO NORTHWAY, INTO N.M.R AVENUE, INTO WALNUT ROAD, RIGHT INTO MANSFIELD ROAD, RIGHT INTO MARKET ROAD AND PROCEED TO RANK ON MARKET ROAD, RETURN ROUTE SAME AS 1.
12.2	2206LS2206LS00054243 - 3. UMHLAGA ROCKS TO DURBAN CBD. INTO TANAGER RIGHT INTO LAGOON DRIVE, RIGHT INTO LIGHTHOUSE ROAD RIGHT INTO UMHLAGA ROCKS DRIVE, LEFT INTO ADDISON DRIVE, PROCEED TO LA-LUCIA TAXI RANK, FROM LA LUCIA TAXI RANK INTO ARMSTRONG AVENUE, LEFT INTO WILLIAM CAMPBELL DRIVE, INTO NEWPORT AVENUE, INTO KENSINGTON DRIVE, RIGHT INTO BEACH WAY, LEFT INTO NORTHWAY, INTO N.M.R AVENUE, INTO WALNUT ROAD, RIGHT INTO ORDINANCE ROAD, INTO LEOPOLD STREET, RIGHT INTO WARWICK AVENUE, INTO MARKET ROAD AND PROCEED TO THE RANK ON CENTENARY ROAD AND RETURN ALONG THE SAME ROUTE.
12.3	2206LS2206LS00054244 - 4. UMHLAGA VIA LA LUCIA TO DURBAN CBD. INTO TANAGER WAY, RIGHT INTO LAGOON DRIVE, RIGHT INTO LIGHTHOUSE ROAD, RIGHT INTO UMHLAGA ROCKS DRIVE, LEFT INTO ADDISON DRIVE, LEFT INTO WILLIAM CAMPBELL DRIVE, RIGHT INTO ARMSTRONG AVENUE AND PROCEED TO LA LUCIA TAXI RANK, BACK INTO ARMSTRONG AVENUE, LEFT INTO BREMER AVENUE, RIGHT INTO DAVID AVENUE, RIGHT INTO AUBREY DRIVE, LEFT INTO NEWPORT AVENUE, INTO KENSINGTON DRIVE, RIGHT INTO BEACHWAY, RIGHT INTO NORTHWAY, INTO BLACKBURN ROAD, AND LEFT INTO NORTHCOAST ROAD INTO UMGENI ROAD, RIGHT INTO LEOPOLD STREET, RIGHT INTO WARWICK AVENUE AND PROCEED TO THE RANK IN CENTENARY ROAD.
12.4	2206LS2206LS00054245 - 5. UMHLAGA VIA REDHILL TO DURBAN CBD. FROM: TANAGER WAY TO AN APPROVED TAXI RANK IN DURBAN INTO DURBAN, INTO TANAGER WAY, LEFT INTO LAGOON DRIVE, LEFT INTO NEWLANDS DRIVE, RIGHT INTO PARK DRIVE, LEFT INTO PROTLAND DRIVE, INTO HERALD, LEFT INTO CAMPBELL DRIVE, RIGHT INTO HERRWOOD DRIVE, INTO UMHLAGA ROCKS DRIVE, RIGHT INTO NORTHWAY, INTO BLACK BURN ROAD, LEFT INTO NORTH COAST ROAD, INTO UMGENI ROAD, RIGHT INTO LEOPOLD STREET, RIGHT INTO WARWICK AVENUE, INTO CENTENARY ROAD, TURN RIGHT AND PROCEED TO THE RANK ON CENTENARY ROAD.
12.5	2206LS2206LS00054247 - 6. UMHLAGA VIA SOLDIERS WAY TO CENTENARY ROAD FROM TANAGER WAY TO AN APPROVED TAXI RANK IN DURBAN, INTO TANAGER WAY, RIGHT INTO LAGOON DRIVE, RIGHT INTO LIGHTHOUSE ROADS, LEFT INTO THE M4, ALONG THE M4, INTO STANGER STREET, RIGHT INTO ORDANANCE ROAD, INTO LEOPOLD STEET, RIGHT INTO WARWICK AVENUE, INTO CENTENARY ROAD, TURN RIGHT AND PROCEED TO THE RANK ON CENTENARY ROAD.
12.6	2206LS2206LS00054249 - CHARTER SERVICE FROM UMHLAGA ROCKS, DURBAN NORTH LA LUCIA TAXI RANK TO POINTS WITHIN THE PROVINCE OF KZN ONLY. NO PICKING UP OR SETTING DOWN OF PASSENGERS ON ROUTE.
12.7	2206U82206LS00054238 - CENTENARY ROAD TO UMHLAGA ROCKS FROM TAXI RANK ON MARKET ROAD, LEFT INTO ALICE STREET, INTO OLD FORT ROAD, LEFT INTO NMR AVENUE, LEFT INTO STANGER STREET INTO M4, INTO NORTHWAY, RIGHT INTO BEACHWAY, LEFT INTO KENSINGTON DRIVE, INTO NEWPORT AVENUE, INTO WILLIAM CAMPBELL DRIVE, LEFT INTO ADDISON DRIVE, AND CONTINUE TO UMHLAGA ROCKS DRIVE. RETURN ALONG ADDISON DRIVE, RIGHT INTO WILLIAM CAMPBELL DRIVE, INTO NEWPORT AVENUE, INTO KENSINGTON DRIVE, RIGHT INTO MARGARET MAYTOM AVENUE AND PROCEED TO UMHLAGA ROCKS DRIVE AND RETURN TO APPROVED RANK.
12.8	2206U82206U200201481 - UMHLAGA ROCKS TO VERULAM FROM APPROVED TAXI RANK IN UMHLAGA ROCKS (NO 520-529) RIGHT INTO TANAGER WAY, RIGHT INTO LAGOON DRIVE, RIGHT INTO LIGHTHOUSE ROAD PROCEED INTO UMHLAGA ROCKS DRIVE (M12), RIGHT INTO CENTENARY BOULEVARD LEFT INTO TWILIGHT DRIVE, INTO GATE WAY DRIVE INTO GATEWAY TAXI RANK RIGHT INTO GATEWAY DRIVE, LEFT INTO MILLENIUM WAY LEFT INTO M41, R102, RIGHT INTO WICKS STREET, LEFT INTO IRELAND STREET TO APPROVED TAXI RANK IN IRELAND STREET (NO.135) AND RETURN RESTRICTION: NO PICKING UP OR SETTING DOWN OF PASSENGERS ALONG THE ROUTE. FROM APPROVED TAXI RANK IN FROM APPROVED TAXI RANK IN UMHLAGA ROCKS (NO 520-529) RIGHT INTO LAGOON DRIVE RIGHT INTO LIGHTHOUSE ROAD PROCEED INTO UMHLAGA ROCKS DRIVE(M12)TURN RIGHT INTO M41 TURN RIGHT INTO N2 (NORTH EXIT 190), TURN LEFT AT EXIT 190 INTO M27 (WEST) INTO IRELAND STREETPROCEED TO APPROVED TAXI RANK IN IRELAND STREET (NO.135) IN VERULAM AND RETURN. RESTRICTION: NO PICKING UP OR SETTING DOWN OF PASSENGERS ALONG THE ROUTE. FROM APPROVED TAXI RANK IN UMHLAGA ROCKS (NO 520-529) RIGHT INTO TANAGER WAY, RIGHT INTO LAGOON DRIVE, RIGHT INTO LIGHTHOUSE ROAD PROCEED INTO UMHLAGA ROCKS DRIVE (M12), RIGHT INTO M41 INTO R10.TURN LEFT INTO LINK ROAD, RIGHT INTO FLANDERS DRIVE INTO TAXI RANK IN MOUNT EDGEcombe OPPOSITE MOUNT EDGEcombe HOTEL AND RETURN. FROM APPROVED TAXI RANK IN UMHLAGA ROCKS (NO 520-529) RIGHT INTO TANAGER WAY, RIGHT INTO LAGOON DRIVE, RIGHT INTO LIGHT HOUSE ROAD, PROCEED INTO UMHLAGA ROCKS DRIVE(M12), RIGHT INTO M4 (NORTH)PROCEED NORTH UNTIL WE REACH M27, TURN LEFT AT INTERSECTION INTO M27 WEST INTO IRELAND STREET INTO IRELAND STREET TAXI RANK (NO.135) IN VERULAMAND RETURN. RESTRICTION: NO PICKING UP OR SETTING DOWN OF PASSENGERS ALONG THE ROUTE. FROM APPROVED TAXI RANK IN UMHLAGA ROCKS (NO 520-529) RIGHT INTO TANAGER WAY, RIGHT INTO LAGOON DRIVE, RIGHT INTO LIGHTHOUSE ROAD PROCEED INTO UMHLAGA ROCKS DRIVE (M12),RIGHT INTO M4 NORTH, LEFT SIBAYA CIRCLE INTO SIBAYA DRIVE INTO SIBAYA CASINO TAXI RANK. RESTRICTION: NO PICKING UP OR SETTING DOWN OF PASSENGERS ALONG THE ROUTE.



transport

Department:
Transport
Province of KwaZulu-Natal

GAZETTE

LGKZNG15-2020-NOV

REGION: ALL

12.9	<p>KZN601NS117418 - UMHLANGA TO CORNUBIA</p> <p>FROM UMHLANGA TAXI RANK (TANAGER WAY) TURN RIGHT TO LAGOON DRIVE, TURN RIGHT TO LIGHTHOUSE ROAD, TURN LEFT TO UMHLANGA ROCKS DRIVE, TURN RIGHT TO GATEWAY ROAD, TURN RIGHT TO GATEWAY AVENUE, INTO GATEWAY PICK UP POINT, PICK UP PASSENGERS, TURN RIGHT TO GATEWAY AVENUE, TURN LEFT TO MILLENNIUM WAY, JOIN M41, TURN RIGHT TO JG CHAMPION, TURN RIGHT TO R102, LEFT TO SYRINGA ROAD, TURN RIGHT TO SUGAR CANE ROAD, LEFT TO UNNAMED ROAD, INTO CORNUBIA RESIDENTIAL AREA SET DOWN AND PICK UP PASSENGERS AND RETURN TO UMHLANGA ON THE SAME ROUTE.</p>
12.10	<p>KZN601NS117467 - DURBAN TO CORNUBIA</p> <p>FROM APPROVED TAXI RANK IN DURBAN (CENTENARY ROAD) TO DURBAN NORTH FROM TAXI RANK NO. ON MARKET ROAD, LEFT INTO ALICE STREET, INTO OLD FORT ROAD, LEFT TO MNR AVENUE, INTO M4, INTO NORTHWAY, RIGHT TO BEACH WAY, LEFT TO KENSINGTON, INTO NEWPORT AVENUE, INTO WILLIAM CAMPBELL DRIVE, LEFT TO ADDISON DRIVE, AND CONTINUE TO UMHLANGA ROCKS DRIVE, RETURN ALONG ADDISON DRIVE, RIGHT TO WILLIAM CAMPBELL, INTO NEWPORT AVENUE, INTO KENSINGTON DRIVE, RIGHT TO MARGARET MAYTOM AVENUE, AND PROCEED TO UMHLANGA ROCKS DRIVE, AND RETURN ALONG APPROVED TAXI RANK, RIGHT TO LAGOON DRIVE, RIGHT TO LIGHTHOUSE ROAD, INTO UMHLANGA ROCKS DRIVE, ROUND THE SECOND CIRCLE, INTO GATEWAY DRIVE, TURN LEFT INTO MILLENNIUM BRIDGE, ON M41, PROCEED TO (R102) GOPALALL HURBANS DRIVE, INTO CORNUBIA HOUSING DEVELOPMENT.</p>
12.11	<p>KZPRERC2715739 - UMHLANGA ROCKS TO KWAMASHU</p> <p>FROM UMHLANGA TAXI RANK (TANAGER WAY) RIGHT TO LAGOON DRIVE, RIGHT TO LIGHTHOUSE ROAD, BECOMES UMHLANGA ROCKS DRIVE, RIGHT TO GATEWAY DRIVE, INTO GATEWAY AVENUE, RIGHT TO GATEWAY PICK UP POINT AND PICK UP PASSENGERS, RIGHT TO GATEWAY AVENUE, LEFT TO MILLENNIUM WAY INTO M41 (R102), LEFT TO N2, OFF-RAMP TO KWAMASHU HIGHWAY (M25) OFF-RAMP AND TURN LEFT TO M21 (MANDELA ROAD), LEFT TO KWAMASHU TAXI RANK AND RETURN ON THE SAME ROUTE.</p> <p>ALTERNATIVE RETURN ROUTE 1</p> <p>FROM KWAMASHU TAXI RANK RIGHT TO MANDELA ROAD, RIGHT TO QUEEN NANDI DRIVE, RIGHT TO N2, RIGHT TO M41, LEFT TO MILLENNIUM WAY, RIGHT TO GATEWAY AVENUE, LEFT TO GATEWAY PICK UP AND DROP OFF POINT, LEFT TO GATEWAY AVENUE, RIGHT TO GATEWAY DRIVE, LEFT TO UMHLANGA ROCKS DRIVE, BECOMES LIGHTHOUSE ROAD, LEFT TO TANAGER WAY TAXI RANK.</p> <p>ALTERNATIVE RETURN ROUTE 2</p> <p>FROM KWAMASHU TAXI RANK RIGHT TO MANDELA ROAD, RIGHT TO M25, OFF-RAMP AND LEFT TO R102 (NORTH COAST ROAD), LEFT TO SNEEZE WOOD DRIVE, RIGHT TO GLEN ANIL STREET, LEFT TO SAGE WOOD WAY, LEFT TO UMHLANGA ROCKS DRIVE, LEFT TO ARMSTRONG AVENUE, RIGHT TO CANEGATE, LEFT TO GATEWAY AVENUE, RIGHT TO GATEWAY PICK UP AND DROP OFF POINT, LEFT TO GATEWAY AVENUE RIGHT TO GATEWAY DRIVE, LEFT TO UMHLANGA ROCKS DRIVE, BECOMES LIGHTHOUSE ROAD, LEFT TO TANAGER WAY TAXI RANK.</p>



transport

Department:
Transport
Province of KwaZulu-Natal

GAZETTE

LGKZNG15-2020-NOV

REGION: ALL

1) Application Number: APP0125771	2) Gazette Number: LGKZNG15-2020-NOV
3) Applicant: NL MBATA ID NO. 4010290348080 Association: UMHLANGA ROCKS DURBAN NORTH TAXI ASSOCIATION	4) Applicant Address: 106 SULEMAN ROAD PARLOCK 4037
5) Existing Licence Holder: NOT APPLICABLE ID NO. NOT APPLICABLE	6) Existing Licence Holder Address: NOT APPLICABLE
7) Type of application: NEW OPERATING LICENCE	8) Operating Licence Number: LGKZN1403000886
9) Vehicle Type: MINIBUS TAXI	10) 1 X 9-16 (SEATED) + 0 (STANDING)
11) Region: GREATER NORTH	
12.1	2206U82206LS00054238 - CENTENARY ROAD TO UMHLANGA ROCKS FROM TAXI RANK ON MARKET ROAD, LEFT INTO ALICE STREET, INTO OLD FORT ROAD, LEFT INTO NMR AVENUE, LEFT INTO STANGER STREET INTO M4, INTO NORTHWAY, RIGHT INTO BEACHWAY, LEFT INTO KENSINGTON DRIVE, INTO NEWPORT AVENUE, INTO WILLIAM CAMPBELL DRIVE, LEFT INTO ADDISON DRIVE, AND CONTINUE TO UMHLANGA ROCKS DRIVE. RETURN ALONG ADDISON DRIVE, RIGHT INTO WILLIAM CAMPBELL DRIVE, INTO NEWPORT AVENUE, INTO KENSINGTON DRIVE, RIGHT INTO MARGARET MAYTOM AVENUE AND PROCEED TO UMHLANGA ROCKS DRIVE AND RETURN TO APPROVED RANK.
12.2	2206LS2206LS00054240 - REDHILL TO LA LUCIA FROM AN APPROVED TAXI RANK ON BLACKBURN ROAD (RED HILL) ALONG BLACKBURN ROAD, INTO NORTHWAY, LEFT INTO BEACHWAY, LEFT INTO KENSINGTON DRIVE, INTO NEWPORT AVENUE, RIGHT INTO AUBREY DRIVE, LEFT INTO DAVID AVENUE, LEFT INTO BREMER AVENUE, RIGHT INTO ARMSTRONG AVENUE, AND PROCEED TO LA-LUCIA RANK, OPPOSITE LA-LUCIA MALL FROM LA-LUCIA TAXI RANK INTO ARMSTRONG AVENUE RIGHT INTO WILLIAM CAMPBELL DRIVE, LEFT INTO ADDISON DRIVE LEFT INTO UMHLANGA ROCKS DRIVE, LEFT INTO NORTHWAY, INTO N.M.R AVENUE, INTO WALNUT ROAD, RIGHT INTO MANSFIELD ROAD, RIGHT INTO MARKET ROAD AND PROCEED TO RANK ON MARKET ROAD, RETURN ROUTE SAME AS 1.
12.3	2206LS2206LS00054243 - 3. UMHLANGA ROCKS TO DURBAN CBD. INTO TANAGER RIGHT INTO LAGOON DRIVE, RIGHT INTO LIGHTHOUSE ROAD RIGHT INTO UMHLANGA ROCKS DRIVE, LEFT INTO ADDISON DRIVE, PROCEED TO LA-LUCIA TAXI RANK, FROM LA LUCIA TAXI RANK INTO ARMSTRONG AVENUE, LEFT INTO WILLIAM CAMPBELL DRIVE, INTO NEWPORT AVENUE, INTO KENSINGTON DRIVE, RIGHT INTO BEACH WAY, LEFT INTO NORTHWAY, INTO N.M.R AVENUE, INTO WALNUT ROAD, RIGHT INTO ORDINANCE ROAD, INTO LEOPOLD STREET, RIGHT INTO WARWICK AVENUE, INTO MARKET ROAD AND PROCEED TO THE RANK ON CENTENARY ROAD AND RETURN ALONG THE SAME ROUTE.
12.4	2206LS2206LS00054244 - 4. UMHLANGA VIA LA LUCIA TO DURBAN CBD. INTO TANAGER WAY, RIGHT INTO LAGOON DRIVE, RIGHT INTO LIGHTHOUSE ROAD, RIGHT INTO UMHLANGA ROCKS DRIVE, LEFT INTO ADDISON DRIVE, LEFT INTO WILLIAM CAMPBELL DRIVE, RIGHT INTO ARMSTRONG AVENUE AND PROCEED TO LA LUCIA TAXI RANK, BACK INTO ARMSTRONG AVENUE AND PROCEED TO LA LUCIA TAXI RANK, BACK INTO ARMSTRONG AVENUE, LEFT INTO BREMER AVENUE, RIGHT INTO DAVID AVENUE, RIGHT INTO AUBREY DRIVE, LEFT INTO NEWPORT AVENUE, INTO KENSINGTON DRIVE, RIGHT INTO BEACHWAY, RIGHT INTO NORTHWAY, INTO BLACKBURN ROAD, AND LEFT INTO NORTHCOAST ROAD INTO UMGENI ROAD, RIGHT INTO LEOPOLD STREET, RIGHT INTO WARWICK AVENUE AND PROCEED TO THE RANK IN CENTENARY ROAD.
12.5	2206LS2206LS00054245 - 5. UMHLANGA VIA REDHILL TO DURBAN CBD. FROM: TANAGER WAY TO AN APPROVED TAXI RANK IN DURBAN INTO DURBAN, INTO TANAGER WAY, LEFT INTO LAGOON DRIVE, LEFT INTO NEWLANDS DRIVE, RIGHT INTO PARK DRIVE, LEFT INTO PROTLAND DRIVE, INTO HERALD, LEFT INTO CAMPBELL DRIVE, RIGHT INTO HERRWOOD DRIVE, INTO UMHLANGA ROCKS DRIVE, RIGHT INTO NORTHWAY, INTO BLACK BURN ROAD, LEFT INTO NORTH COAST ROAD, INTO UMGENI ROAD, RIGHT INTO LEOPOLD STREET, RIGHT INTO WARWICK AVENUE, INTO CENTENARY ROAD, TURN RIGHT AND PROCEED TO THE RANK ON CENTENARY ROAD.
12.6	2206LS2206LS00054247 - 6. UMHLANGA VIA SOLDIERS WAY TO CENTENARY ROAD FROM TANAGER WAY TO AN APPROVED TAXI RANK IN DURBAN, INTO TANAGER WAY, RIGHT INTO LAGOON DRIVE, RIGHT INTO LIGHTHOUSE ROADS, LEFT INTO THE M4, ALONG THE M4, INTO STANGER STREET, RIGHT INTO ORDANANCE ROAD, INTO LEOPOLD STEET, RIGHT INTO WARWICK AVENUE, INTO CENTENARY ROAD, TURN RIGHT AND PROCEED TO THE RANK ON CENTENARY ROAD.



transport

Department:
Transport
Province of KwaZulu-Natal

GAZETTE

LGKZNG15-2020-NOV

REGION: ALL

1) Application Number: APP0125773	2) Gazette Number: LGKZNG15-2020-NOV
3) Applicant: BE GUMEDE ID NO. 6309285649082 Association: MOLWENI WYEBANK TAXI ASSOCIATION	4) Applicant Address: P O BOX 2104 HILLCREST 3650
5) Existing Licence Holder: NOT APPLICABLE ID NO. NOT APPLICABLE	6) Existing Licence Holder Address: NOT APPLICABLE
7) Type of application: NEW OPERATING LICENCE	8) Operating Licence Number: LKNKZN016196
9) Vehicle Type: MINIBUS TAXI	10) 1 X 9-16 (SEATED) + 0 (STANDING)
11) Region: DURBAN WEST	
12.1	2206RK2206RK00047568 - MOLWENI TO PINETOWN FROM MOLWENI TAXI RANK TURN RIGHT TO INANDA ROAD AND PROCEED PASS WATERFALL TO HILLCREST THEN TURN LEFT TO OLD MAIN ROAD AND LEFT TO M13 PROCEED AND TURN LEFT INTO OLD MAIN ROAD AND TURN RIGHT TO ANDERSON RD. INTO ANDERSON RD. TAXI RANK AND RETURN TO MOLWENI.
12.2	2206RK2206RK00047569 - MOLWENI TO NEW GERMANY FROM MOLWENI TAXI RANK TURN RIGHT TO INANDA ROAD PROCEED TURN LEFT OLD MAIN RD. AND TURN LEFT TO M13 AND TURN LEFT TO OLD MAIN ROAD IN PINETOWN AND TURN LEFT TO GLENUGIE RD. AND THEN TURN RIGHT TO LAUTH ROAD AND TURN LEFT TO CROMPTON STREET AND THEN LEFT TO SHEPSTONE RD. TO NEW GERMANY AND TURN AROUND AND RETURN BY THE SAME ROUTE.
12.3	2206RK2206R400047571 - MOLWENI TO WESTMEAD. FROM MOLWENI TAXI RANK TURN RIGHT TO INANDA RD. TURN LEFT OLD MAIN ROAD AND TURN LEFT TO M13 TURN RIGHT TO RICHMOND ROAD LEFT TO TRAFFORD ROAD LEFT TO ALEXANDER ROAD, LEFT ALEXANDER ROAD AND RETURN BY THE SAME ROUTE.
12.4	2206O52206OY00047572 - MOLWENI TO HILLCREST. FROM MOLWENI TAXI RANK TURN RIGHT TO INANDA ROAD AND TURN LEFT OLD MAIN ROAD (R103) PROCEED TO A TAXI STOP NEAR BUS TOYOTA AND THEN TURN BACK AT ASHLEY DRIVE TO HILLCREST TAXI RANK AND RETURN TO MOLWENI BY THE SAME ROUTE.
12.5	2206O52206NE00047574 - CHARTER SERVICE. FROM MOLWENI TAXI RANK TO POINT WITHIN THE PROVINCE OF KZN ONLY, NO PICKING UP OR SETTING OF PASSENGERS AT EN ROUTE.
12.6	2206O52206PE00047575 - MOLWENI TO WATERFALL. FROM MOLWENI TAXI RANK, TURN RIGHT TO INANDA ROAD AND TURN LEFT TO LINK RD AND THEN TURN RIGHT TO ROCK ROAD AND THEN TURN RIGHT INTO INANDA ROAD AND DRIVE INTO WATERFALL TAXI RANK AND THEN BACK TO MOLWENI TAXI RANK ALONG THE SAME ROUTE.
12.7	2206NE2206RK00047577 - HILLCREST TO PINETOWN. FROM HILLCREST TAXI RANK LEFT INANDA ROAD, LEFT OLD MAIN ROAD, TURN LEFT TO M13 AND TURN LEFT TO OLD MAIN ROAD AND THEN TURN RIGHT TO ANDERSON ROAD AND INTO ANDERSON ROAD TAXI RANK AND RETURN TO HILLCREST TAXI RANK.
12.8	2206O52206OY00047578 - MOLWENI TO KLOOF. FROM MOLWENI TAXI RANK TURN RIGHT TO INANDA ROAD AND TURN LEFT TO LINK ROAD AND TURN RIGHT INTO BRIDLE ROAD AND PROCEED PAST KRANSKLOOF NATURE RESERVE PROCEED ON KLOOF FALLS ROAD INTO CHURCH ROAD TURN RIGHT INTO OLD MAIN ROAD INTO VILLAGE SHOPPING CENTRE AND RETURN.
12.9	2206O52206LS00047579 - MOLWENI TO DURBAN. FROM MOLWENI TAXI RANK TURN RIGHT TO INANDA ROAD, LEFT OLD MAIN ROAD THEN TURN LEFT INTO M13 AND LEFT INTO N3 AT PARADISE VALLEY AND PROCEED INTO DURBAN, TURN LEFT INTO BEREA ROAD NORTH, INTO OLD DUTCH ROAD, TURN RIGHT INTO MARKET ROAD, RIGHT INTO UNIVERSITY AVENUE, RIGHT TO LANCERS ROAD, RIGHT INTO WILLS ROAD PROCEED INTO THE ALLOCATED TAXI RANK. RETURN. FROM WILLS ROAD TAXI RANK, RIGHT INTO WARWICK AVENUE / MARKET ROAD, LEFT INTO WEST STREET, LEFT INTO RUSSEL STREET AND PROCEED DIRECTLY TO THE WESTERN FREEWAY (N3) AND RETURN TO MOLWENI TAXI RANK ALONG THE SAME ROUTE IN THE OPPOSITE DIRECTION.
12.10	2206OZ2206PA00047581 - WYEBANK TO NEW GERMANY - PINETOWN AND RETURN. FROM WYEBANK TAXI RANK TURN LEFT TO HILLTOP ROAD, AND TURN LEFT INTO CRESCENT THEN TURN RIGHT INTO HILLTOP ROAD, TURN RIGHT INTO WYEBANK ROAD, AND TURN LEFT INTO GLAMIS ROAD, THEN CROSS INTO SANDER ROAD AND TURN LEFT INTO CONVENTRY AVENUE AND LEFT INTO SHEPSTONE ROAD, RIGHT INTO BLASE ROAD AND TURN RIGHT INTO CHELSEA AVENUE AND LEFT INTO ESCOM ROAD, LEFT VALLEY VIEW ROAD, RIGHT INTO LENNER ROAD, LEFT INTO FALCON ROAD, RIGHT INTO OTTO VOLEK ROAD, THEN PROCEED ON STAPLETON ROAD, RIGHT INTO OLD MAIN ROAD, RIGHT INTO ESCOM ROAD, LEFT INTO SUFFERT STREET, RIGHT INTO MASON STREET, RIGHT INTO OPPENHEIMER STREET, LEFT INTO DEVON ROAD RIGHT INTO OPPENHEIMER STREET, RIGHT INTO BEVISS ROAD, LEFT INTO CHERRY ROAD, LEFT INTO HENWOOD ROAD AND TURN AROUND ON HENWOOD ROAD TO REJOIN CHERRY ROAD, LEFT INTO CHERRY ROAD, LEFT INTO CROMPTON STREET, RIGHT INTO HALIFAX ROAD TO REJOIN CROMPTON STREET ALONG CROMPTON STREET, RIGHT INTO SCOTT ROAD, LEFT INTO MANORS ROAD, LEFT INTO GLENUGIE ROAD, THEN PROCEED ON MOODIE STREET, RIGHT INTO HILL STREET THEN JOIN ANDERSON ROAD AND RANK AT ANDERSON ROAD TAXI RANK AND RETURN TO WYEBANK ALONG THE SAME ROUTE.



transport

Department:
Transport
Province of KwaZulu-Natal

GAZETTE

LGKZNG15-2020-NOV

REGION: ALL

12.11	2206OZ2206RK00047582 - WYEBANK TO PINETOWN.
	<p>8.1 FROM WYEBANK TAXI RANK TURN LEFT TO CIRCLE DRIVE, PROCEED AND TURN RIGHT TO ORCHID AVENUE AND TURN LEFT INTO DAISY LANE AND TURN RIGHT INTO ALMOND AVENUE AND RIGHT INTO ALOE AVENUE AND LEFT INTO CHERRY ROAD, AND TURN RIGHT INTO CIRCLE DRIVE AND RIGHT INTO WYEBANK ROAD AND TURN RIGHT INTO THUTHUKA DRIVE AND LEFT INTO WYEBANK ROAD, RIGHT INTO UMUNGA ROAD, LEFT UMUNGA ROAD RIGHT MDONI CRESCENT, LEFT UMUNGA ROAD, RIGHT WYEBANK ROAD THEN TURN LEFT INTO GLAMIS ROAD AND TURN RIGHT INTO GORDON PIRRIE CRESCENT AND RIGHT INTO GLAMIS ROAD THEN TURN RIGHT INTO BOSSE STREET AND RIGHT INTO BOHMER ROAD CROSS INTO HIGH STREET, TURN RIGHT INTO CAMPBELL ROAD WHICH BECOMES GLENUGIE ROAD AND TURN RIGHT INTO KINGS ROAD AND LEFT INTO ANDERSON ROAD INTO ANDERSON ROAD TAXI RANK AND RETURN BY THE SAME ROUTE TO WYBANK TAXI RANK.</p> <p>8.2 FROM WYBANK TAXI RANK TURN LEFT INTO UMUNGA ROAD, THEN TURN RIGHT INTO UMDONI CRESCENT AND TURN LEFT INTO UMUNGA ROAD AND LEFT INTO WYBANK ROAD AND RIGHT INTO THUTHUKA DRIVE AND LEFT INTO WYBANK ROAD, THEN LEFT INTO GLAMIS ROAD, TURN RIGHT INTO BOSSE STREET, RIGHT INTO BOHMER ROAD THEN CROSS INTO HIGH STREET AND RIGHT INTO MANORS ROAD AND RIGHT INTO DOONE ROAD, LEFT INTO BEARE DRIVE, CROSS TO JOIN FAIRVIEW CRESCENT AND RIGHT INTO FERNLEIGH ROAD LEFT INTO TYRONE SPY, RIGHT INTO PADFIELD ROAD AND LEFT INTO MANORS ROAD, TURN RIGHT INTO GLENUGIE ROAD AND TURN RIGHT INTO KINGS ROAD AND LEFT INTO ANDERSON ROAD INTO ANDERSON ROAD TAXI RANK AND RETURN BY THE SAME ROUTE TO WYBANK TAXI RANK.</p> <p>8.3 FROM WYBANK TAXI RANK TURN RIGHT INTO DAHLIA DRIVE, RIGHT INTO ZAMOKUHLE ROAD AND TURN RIGHT INTO ROCK AND TURN RIGHT INTO WYBANK ROAD, RIGHT INTO MARIEVALE DRIVE AND TURN RIGHT INTO KRANTZVIEW ROAD AND TURN LEFT INTO EDWIN SWALES ROAD AND PROCEED INTO KLOOFLANDS ROAD AND LEFT INTO BUCKINGHAM ROAD AND LEFT INTO EMOLWENI ROAD AND RIGHT INTO DAN PIENAAR ROAD, LEFT INTO DOUGLAS ROAD AND TURN LEFT INTO KLOOF FALLS ROAD AND RIGHT INTO IMPANGELE ROAD, TURN LEFT INTO ABELIA ROAD AND RIGHT INTO CHURCH ROAD, PROCEED TO WILLINGDON AVENUE TURN RIGHT INTO PIONEER ROAD, PROCEED INTO OLD MAIN ROAD, AND TURN LEFT INTO VILLAGE ROAD LEFT INTO M13 AND TURN LEFT INTO OLD MAIN ROAD AND RIGHT INTO ANDERSON ROAD INTO ANDERSON TAXI RANK AND RETURN BY THE SAME ROUTE TO WYBANK TAXI RANK.</p>
12.12	2206OZ2206R400049196 - WYEBANK AND WESTMEAD.
	<p>FROM WYEBANK TAXI RANK TURN RIGHT INTO FANNIN ROAD, PROCEED TO UMGABABA ROAD AND TURN BACK BY THE SAME ROAD AND TURN RIGHT INTO WYEBANK ROAD, PROCEED TO PIONEER ROAD, TURN LEFT INTO M13 AND RIGHT INTO RICHMOND ROAD, TURN RIGHT TO TRAFFORD ROAD, HILLCLIMB ROAD INTO GOODWOOD ROAD, PROCEED TO P.M.C. GROUP AND RETURN BY THE SAME ROUTE AND TURN RIGHT INTO HILLCLIMB ROAD, TURN LEFT INTO SUKUZA ROAD, TURN RIGHT INTO KYLAMI ROAD, TURN LEFT INTO CIRCUIT ROAD AND TURN LEFT INTO MALCOLM ROAD, TURN RIGHT INTO ALBERT ROAD, TURN LEFT INTO WESTMEAD ROAD AND TURN LEFT INTO RICHMOND ROAD, CROSS INTO OLD MAIN ROAD AND TURN RIGHT INTO ANDERSON ROAD INTO ANDERSON ROAD TAXI RANK AND RETURN TO WYEBANK ALONG THE SAME ROUTE.</p>
12.13	2206OZ21004R00049197 - WYEBANK TO DURBAN.
	<p>FROM MOLWENI TAXI RANK PROCEED BY WYBANK ROAD, TURN LEFT INTO GLAMIS ROAD, CROSS TO SANDER ROAD, TURN LEFT INTO CONVENTRY AVENUE, TURN RIGHT INTO SHEPSTONE ROAD, TURN LEFT INTO OLD MAIN ROAD, TURN RIGHT INTO STAPLETON ROAD, LEFT INTO M13 JOIN N3 TOWARDS DURBAN, LEFT INTO BEREA ROAD NORTH, PROCEED TO JOIN OLD DUTCH ROAD, RIGHT INTO MARKET ROAD, RIGHT INTO UNIVERSITY AVENUE, RIGHT INTO LANCERS LANE, RIGHT INTO WILLS ROAD AND RANK AT WILLS ROAD TAXI RANK. RETURN ALONG WARWICK AVENUE/MARKET ROAD, LEFT INTO WEST STREET, LEFT INTO RUSSEL STREET AND PROCEED DIRECTLY INTO WESTERN FREEWAY (N3) AND RETURN TO MOLWENI TAXI RANK ALONG THE SAME ROUTE IN THE OPPOSITE DIRECTION.</p>



transport

Department:
Transport
Province of KwaZulu-Natal

GAZETTE

LGKZNG15-2020-NOV

REGION: ALL

1)	Application Number: APP0125787	2)	Gazette Number: LGKZNG15-2020-NOV
3)	Applicant: □ IZULU TRANS PTY LTD ID NO. 2019/035620/07 Association: CLERMONT AND KWADABEKA TAXI OWNERS ASS.	4)	Applicant Address: 62 CORNFIELD CR MARBLE RAY 4037
5)	Existing Licence Holder: M NTOMBELA ID NO. 5006155257084	6)	Existing Licence Holder Address: BOX 1424 NEW GERMANY PINETOWN 3620
7)	Type of application: NORMAL TRANSFER	8)	Operating Licence Number: LGKZN1503000249
9)	Vehicle Type: MINIBUS	10)	1 X 15 (SEATED) + 0 (STANDING)
11)	Region: DURBAN WEST		
12.1	2206PC2206RK00048113 - KWADABEKA KK HOSTEL TO PINETOWN FROM KK RANK TURN LEFT INTO NORTH ROAD TURN RIGHT INTO 12TH STREET JOIN DINKELMAN ROAD TURN RIGHT INTO SHEPSTONE ROAD TURN RIGHT INTO CROMPTON STREET TURN RIGHT INTO UNION LANE TURN LEFT INTO GLENUGIE ROAD JOIN MOODIE STREET TURN LEFT INTO HILL STREET INTO HILL STREET TAXI RANK AND RETURN WITH HILL STREET TURN LEFT INTO MOODIE STREET JOIN GLENUGIE ROAD TURN RIGHT INTO LAUTH STREET TURN LEFT INTO CROMPTON STREET TURN LEFT INTO SHEPSTONE ROAD TURN RIGHT INTO DUNKELMAN ROAD TURN RIGHT INTO 1ST AVENUE TURN LEFT INTO NORTH ROAD TURN RIGHT INTO AND INTO KK TAXI RANK.		
12.2	2206PC2206R400048114 - KWADABEKA KK TO WESTMEAD FROM KK TAXI RANK TURN LEFT INTO NORTH ROAD, TURN RIGHT INTO 12TH STREET, JOIN DINKELMAN ROAD TURN RIGHT INTO SHEPSTONE ROAD TURN LEFT INTO CROMPTON STREET TURN RIGHT INTO LAUTH STREET TURN LEFT INTO GLENUGIE ROAD TURN RIGHT INTO OLD MAIN ROAD, RICHMOND ROAD TURN RIGHT INTO TRAFFORD STREET JOIN GOODWOOD ROAD TURN LEFT INTO MAHOGANY ROAD TO A DESIGNATED TAXI STOP AND RETURN ALONG THE SAME ROUTE TO KK TAXI RANK. (11) KK TO WESTMEAD / METROFILE FROM KK TAXI RANK TURN LEFT INTO NORTH ROAD TURN RIGHT INTO 12TH STREET JOIN DINKELMAN ROAD TURN RIGHT INTO SHEPSTONE ROAD TURN RIGHT INTO CROMPTON STREET TURN RIGHT INTO LAUGHT STREET TURN LEFT INTO GLENUGIE ROAD TURN RIGHT INTO OLD MAIN ROAD RICHMOND ROAD TURN RIGHT INTO TRAFFORD STREET JOIN HILLCLIMB ROAD TO MONZA ROAD TO A DESIGNATED TAXI STOP AND RETURN ALONG THE SAME ROUTE TO KK TAXI RANK. (111) KK TO WESTMEAD / BAKERYFROM KK TAXI RANK TURN LEFT INTO NORTH ROAD, TURN RIGHT INTO 3RD AVENUE JOIN DINKELMAN ROAD TURN RIGHT INTO SHEPSTONE ROAD TURN RIGHT INTO CROMPTON STREET TURN RIGHT INTO LAUGHT ROAD, TURN LEFT INTO GLENUGIE ROAD, TURN RIGHT INTO OLD MAIN ROAD RICHMOND ROAD TURN RIGHT INTO ALEXANDE ROAD, TURN LEFT INTO MALCOM ROAD TURN RIGHT INTO CIRCUIT ROAD TURN RIGHT INTO CLARK ROAD TURN LEFT INTO ALEXANDER ROAD TO A DESIGNATED TAXI STOP AND RETURN ALONG THE SAME ROUTE TO KK TAXI RANK.		
12.3	2206PB2206RK00048116 - CLERMONT TO PINETOWN FROM CLERMONT TAXI RANK TURN RIGHT INTO CLERMONT ROAD JOIN POSSELT ROAD JOIN SHEPSTONE ROAD, TURN RIGHT INTO CROMPTON STREET, TURN RIGHT INTO UNION LANE, TURN LEFT INTO GLENUGIE ROAD JOIN MOODIE, TURN RIGHT INTO HILL STREET INTO HILL STREET TAXI RANK AND RETURN WITH HILL STREET TURN LEFT INTO MOODIE STREET JOIN GLENUGIE ROAD TURN RIGHT INTO LAUGHT STREET, TURN LEFT INTO CROMPTON STREET, TURN LEFT INTO SHEPSTONE ROAD JOIN POLSSELT ROAD CLERMONT ROAD JOIN CLERMONT ROAD TURN RIGHT INTO NORTH TO CLERMONT TAXI RANK.		
12.4	2206PB2206R400048117 - CLERMONT TO WESTMEAD FROM CLERMONT TAXI RANK TURN RIGHT INTO CLERMONT ROAD JOIN POSSELT ROAD JOIN SHEPSTONE ROAD, TURN RIGHT INTO CROMPTON STREET TURN RIGHT INTO LAUGHT STREET TURN LEFT INTO GLENUGIE ROAD, TURN LEFT INTO OLD MAIN ROAD, JOIN RICHMOND ROAD, TURN RIGHT INTO TRAFFORD ROAD JOIN GOODWOOD ROAD, TURN LEFT INTO MAHOGANY ROAD A TO A DESIGNATED TAXI STOP AND RETURN ALONG THE SAME ROUTE TO CLERMONT TAXI RANK. (II)CLERMONT TO WESTMEAD/ METROFILE AND RETURN FROM CLERMONT TAXI RANK TURN RIGHT INTO CLERMONT ROAD JOIN POSSELT ROAD JOIN SHEPSTONE ROAD TURN RIGHT INTO CROMPTON STREET TURN RIGHT INTO LAUGHT STREET TURN LEFT INTO GLENUGIE ROAD TURN RIGHT INTO OLD MAIN ROAD JOIN RICHMOND ROAD TURN RIGHT INTO TRAFFORD ROAD JOIN HILLCLIMB ROAD TO MONZA ROAD TO A DESIGNATED TAXI STOP AND RETURN TO CLERMONT TAXI RANK ALONG THE SAME ROUTE. (III) CLERMONT TO WESTMEAD/BAKERY AND RETURN FROM CLERMONT TAXI RANK TURN RIGHT INTO CLERMONT ROAD JOIN POSSELT ROAD JOIN SHEPSTONE ROAD TURN RIGHT INTO CROMPTON STREET TURN RIGHT INTO LAUGHT STREET TURN LEFT INTO GLENUGIE ROAD TURN RIGHT INTO OLD MAIN ROAD JOIN RICHMOND ROAD TURN RIGHT INTO ALEXANDER ROAD TURN LEFT TO MALCOLM ROAD TURN RIGHT INTO CIRCUIT ROAD TURN RIGHT INTO CLARK ROAD TURN LEFT INTO ALEXANDER ROAD TO A DESIGNATED TAXI STOP AND RETURN ALONG THE SAME ROUTE TO CLERMONT TAXI RANK.		
12.5	21004R2206RK00048118 - CLERMONT TO DURBAN FROM CLERMONT TAXI RANK TURN RIGHT INTO CLERMONT ROAD, JOIN POSSELT ROAD, TURN LEFT INTO OTTO VOLEK ROAD JOIN STAPLETON ROAD, TURN RIGHT INTO M13 JOIN N3, WESTERN FREE WAY, TURN RIGHT INTO GREY STREET, TURN LEFT INTO WEST STREET, TURN LEFT INTO ALIWA STREET, TURN LEFT INTO PINE STREET, TURN RIGHT INTO RUSSELL STREET, TURN LEFT INTO LEOPOLD STREET, JOIN MARKET STREET, UNIVERSITY AVENUE TURN RIGHT INTO RANK NO.231 WARWICK AVENUE AND RETURN WITH WARWICK AVENUE, TURN LEFT INTO CANNONGATE ROAD ONTO N3 OFF RAMP AND USE SAME ROUTE TO CLERMONT TAXI RANK.		
12.6	2206PC2206RK00048107 - KWADABEKA TO PINETOWN FROM KWADABEKA A TAXI RANK, PASSING KK HOSTEL TURN LEFT INTO NORTH ROAD, TURN LEFT INTO 3RD AVENUE, JOINING DINKELMAN ROAD, TURN RIGHT INTO SHEPSTONE ROAD, TURN RIGHT INTO CROMPTON STREET, TURN RIGHT INTO UNION LANE, TURN LEFT INTO GLENUGIE ROAD JOINING MOODIE STREET, TURN LEFT INTO HILL STREET, INTO HILL STREET TAXI RANK AND RETURN WITH HILL STREET, TURN LEFT INTO MOODIE STREET JOIN STREET JOIN GLENUGIE ROAD TURN RIGHT INTO LAUTH STREET, TURN LEFT INTO CROMPTON STREET, TURN LEFT INTO SHEPSTONE ROAD TURN RIGHT INTO DINKELMAN ROAD TURN LEFT INTO NORTH ROAD, AND PROCEED TO KWA-DABEKA "A" TAXI RANK.		
12.7	2206PC21004R00048108 - KWADABEKA TO DURBAN FROM KWADABEKA A TAXI RANK, PASSING KK HOSTEL TURN LEFT INTO NORTH ROAD, TURN RIGHT INTO 3RD AVENUE JOIN DINKELMAN ROAD, JOINING OTTO VOLEK ROAD, JOIN STAPLETON ROAD, JOIN M13, JOIN N3 TURN RIGHT INTO WESTERN FREEWAY, TURN RIGHT INTO GREY STREET TURN LEFT INTO WEST STREET, TURN LEFT INTO ALIWA STREET, TURN LEFT INTO PINE STREET, TURN RIGHT INTO RUSSEL STREET, TURN LEFT INTO LEOPOLD STREET, TO CITY MARKET, UNIVERSITY AVENUE TURN RIGHT INTO RANK NO. 231 WARWICK AVENUE AND RETURN WITH WARWICK AVENUE TURN LEFT INTO CANNONGATE ROAD ALONG N3 OFF RAMP AND USING THE SAME ROUTE IN THE OPPOSITE DIRECTION AND PROCEED TO KWA-DABEKA "A" TAXI RANK.		
12.8	2206PC2206RK00048110 - KWADABEKA TO PINETOWN FROM KWA-DABEKA D TAXI RANK. PASSING KWA-DABEKA CLINIC TURN RIGHT INTO NORTH ROAD, TURN RIGHT INTO 3RD AVENUE JOIN DINKELMAN ROAD, TURN RIGHT INTO SHEPSTONE ROAD, TURN RIGHT CROMPTON STREET, TURN RIGHT INTO UNION LANE, TURN LEFT INTO GLENUGIE ROAD JOIN MOODIE STREET, TURN RIGHT INTO HILL STREET, INTO HILL TAXI RANK AND RETURN WITH HILL STREET, TURN LEFT INTO MOODIE STREET JOIN GLENUGIE ROAD, TURN RIGHT INTO LAUTH STREET, TURN LEFT INTO CROMPTON STREET, TURN LEFT INTO SHEPTONE ROAD, TURN RIGHT INTO DINKELMAN ROAD, TURN LEFT INTO 1ST AVENUE LEFT INTO NORTH ROAD AND PROCEED TO KWA-DABEKA "D" TAXI RANK.		



transport

Department:
Transport
Province of KwaZulu-Natal

GAZETTE

LGKZNG15-2020-NOV

REGION: ALL

12.9	2206PC21004R00048111 - KWADABEKA D TO DURBAN	FROM KWA-DABEKA D TAXI RANK, PASSING KWA-DABEKA CLINIC TURN RIGHT INTO NORTH ROAD TURN RIGHT INTO 3RD AVENUE JOIN DINKELMAN ROAD, JOIN OTTO VOLEK ROAD JOIN STAPLETON ROAD, TURN LEFT TO M13 JOIN WESTERN FREE WAY, TURN RIGHT INTO GREY STREET TURN LEFT INTO WEST STREET TURN LEFT INTO ALIWAAL STREET TURN LEFT INTO PINE STREET, TURN RIGHT INTO RUSSEL STREET TURN LEFT INTO LEOPOLD STREET TURN RIGHT INTO CITY MARKET UNIVERSITY AVENUE TURN RIGHT INTO RANK NO.231 WARWICK AVENUE AND RETURN WITH WARWICK AVENUE TURN LEFT INTO CANNONGATE ROAD ALONG N3 OFF RAMP AND USING THE SAME ROUTE IN THE OPPOSITE DIRECTION AND PROCEED TO KWA-DABEKA "D" TAXI RANK.
12.10	2206PC21004R00048112 - KWADABEKA KK HOSTEL TO DURBAN	FROM KK TAXI RANK TURN LEFT INTO NORTH ROAD TURN RIGHT INTO 12TH STREET JOIN DINKELMAN ROAD OTTO VOLEK ROAD JOIN STAPLETON ROAD TURN RIGHT INTO M13 JOIN N3 TURN RIGHT INTO WESTERN FREEWAY, TURN RIGHT INTO GREY STREET TURN LEFT INTO WEST STREET TURN LEFT INTO ALIWAAL STREET TURN LEFT INTO PINE STREET, TURN RIGHT INTO RUSSEL STREET, TURN LEFT INTO LEOPOLD STREET, TO CITY MARKET, UNIVERSITY AVENUE TURN RIGHT INTO RANK NO.231/ WARWICK AVENUE AND RETURN AND RETURN WITH WARWICK AVENUE TURNING LEFT INTO CANNONGATE ROAD ALONG N3 OFF RAMP AND USING THE SAME ROUTE PROCEEDING TO KK HOSTEL TAXI RANK.
12.11	2206PB21004R00048115 - CLERMONT TO DURBAN	FROM CLERMONT TAXI RANK TURN RIGHT INTO CLERMONT ROAD TURN LEFT INTO OTTO VOLEK ROAD JOIN STAPLETON ROAD, TURN RIGHT INTO M13 JOIN N3, WESTERN FREE WAY TURN RIGHT INTO GREY STREET TURN LEFT INTO WEST STREET TURN LEFT INTO ALIWAAL STREET TURN LEFT INTO PINE STREET, TURN RIGHT INTO RUSSEL STREET, TURN LEFT INTO LEOPOLD, JOIN MARKET STREET, UNIVERSITY AVENUE TURN RIGHT INTO RANK NO. 231 WARWICK AVENUE AND RETURN WITH WARWICK AVENUE TURN LEFT INTO CANNONGATE ROAD INTO N3 OFF RAMP AND USE SAME ROUTE TO CLERMONT TAXI RANK.
12.12	21004R2206P900048121 - CONDITIONS	GENERAL CONDITIONS APPLICABLE TO ALL ROUTES: 1).PASSENGERS MAY BE PICKED UP AND/OR SET DOWN ONLY AT DESIGNATED TAXI RANKS OR TAXI STOPS,WHICH SHALL EXCLUDE BUS STOPS. 2) ON THE INBOUND TRIP TO DURBAN, NO PASSENGERS MAY BE PICKED UPEN ROUTE FROM ENTERING THE N3, UNTIL REACHING UNIVERSITY AVENUE TAXI RANK NO.231 3) ON THE TRIP TO MOLWENI WYEBANK, NO PASSENGERS MAY BE SET DOWN UNTIL REACHING M13. 4) ENTRY OR RANKING ON PRIVATE PROPERTY IS NOT PERMITTED WITHOUT THE WRITTEN PERMISSION OF THE LANDLORD, A COPY OF WHICH MUST BE SUPPLIED TO THE BOARD. 5) WITHOUT HAVING ENTERED INTO AN AGREEMENT WITH OTHER OPERATORS ON A COMMON ROUTE, AS CONTEMPLATED BY SECTION 88(2) OF ACT 2000, THE PICKING UP OR SETTING OF PASSENGERS ON SUCH AGREEMENT MUST BE SUPPLIED TO THE BOARD. 6) AT RANKS, WHETHER ON-STREET OR OFF-STREET, ONLY THE TAXIS THAT CAN BE ACCOMADATED IN THE DEMARCATED AREA MAY OCCUPY THE RANK. EXCESS VEHICLES MUST HOLD ELSEWHERE. 7)RANK PERMITS OR LETTERS OF AUTHORITY MUST BE PRODUCED IN RESPECT OF ALL RANKS IN MUNICIPAL AREAS, IN PARTICULAR MAJOR TOWNS AND CITIES AND IN PARTICULAR INTER-PROVINCIAL DESTINATIONS. 8) THE ALLOCATION OF ANY ROUTE OR PORTION OF ROUTE IS SUBJECT TO THE CONDITION THAT IT HAS BEEN APPROVED AND ALLOCATED IN GOOD FAITH AND THAT SUCH ROUTE WILL BE INVALID SHOULD IT TRANSPIRE THAT THE ROUTE OR PORTION THERE OF WILL, OR HAS CAUSED CONFLICT DUE TO IT HAVING BEEN APPROVED BASED ON INCORRECT OR FALSE INFORMATION SUPPLIED TO THE BOARD OR AS RESULT OF AN ERROR.IN SUCH INSTANCE THE OPERATING LICENCE MUST BE RETURNED TO THE BOARD FOR CORRECTION. 9) THE VEHICLE MUST BE COVERED BY MOTOR VEHICLE INSURANCE AS WELL AS PERSONAL LIABILITY INSURANCE.
12.13	2206PC2206LS00050241 - KWADABEKA D TO DURBAN	FROM KWADABEKA D TAXI RANK, PASSING KWADABEKA CLINIC TURN RIGHT INTO NORTH ROAD, TURN RIGHT INTO 3RD AVENUE, JOIN DINKLEMAN ROAD, JOIN OTTO VOLEK ROAD, JOIN STAPLETON ROAD, TURN LEFT TO M13, JOIN N3, WESTERN FREE WAY, TURN RIGHT INTO GREY STREET, TURN LEFT INTO WEST STREET, TURN LEFT INTO ALIWAAL STREET, TURN LEFT INTO PINE STREET, TURN RIGHT INTO RUSSEL STREET, TURN LEFT INTO LEOPOLD STREET, TURN RIGHT INTO CITY MARKET, UNIVERSITY AVENUE, TURN RIGHT INTO RANK NO. 231 WARWICK AVENUE AND RETURN WITH WARWICK AVENUE, TURN LEFT INTO CANNONGATE ROAD ALONG N3 OFF RAMP AND USING THE SAME ROUTE IN THE OPPOSITE DIRECTION AND PROCEED TO KWADABEKA D TAXI RANK.
12.14	2206PC2206LS00050243 - KK HOSTEL TO DURBAN	FROM KK TAXI RANK TURN LEFT INTO NORTH ROAD, TURN RIGHT INTO 12TH STREET JOIN DINKELMAN ROAD JOIN OTTO VOLEK ROAD, JOIN STAPLETON ROAD, TURN RIGHT INTO M13 JOIN N3, TURN RIGHT INTO WESTERN FREEWAY, TURN RIGHT INTO GREY STREET, TURN LEFT INTO WEST STREET, TURN LEFT INTO ALIWAAL STREET, TURN LEFT INTO PINE STREET, TURN RIGHT INTO RUSSEL STREET, TURN LEFT INTO LEOPOLD STREET, TO CITY MARKET, UNIVERSITY AVENUE, TURN RIGHT INTO RANK NO. 231/ WARWICK AVENUE AND RETURN WITH WARWICK AVENUE TURNING LEFT INTO CANNONGATE ROAD ALONG N3 OFF RAMP AND USING THE SAME ROUTE PROCEEDING TO KK HOSTEL TAXI RANK.
12.15	2206PC2206RK00050246 - KK HOSTEL TO PINETOWN	FROM KK RANK TURN LEFT INTO NORTH ROAD, TURN RIGHT INTO 12TH STREET, JOIN DINKELMAN ROAD, TURN RIGHT INTO SHEPSTONE ROAD, TURN RIGHT INTO CROMPTON STREET, TURN RIGHT INTO UNION LANE, TURN LEFT INTO GLENUGIE ROAD, JOIN MOODIE STREET, TURN LEFT INTO HILL STREET INTO HILL STREET TAXI RANK AND RETURN WITH HILL STREET, TURN LEFT INTO MOODIE STREET, JOIN GLENUGIE ROAD, TURN RIGHT INTO LAUTH STREET, TURN LEFT INTO CROMPTON STREET, TURN LEFT INTO SHEPSTONE ROAD, TURN RIGHT INTO DINKELMAN ROAD, TURN RIGHT INTO 1ST AVENUE, TURN LEFT INTO NORTH ROAD, TURN RIGHT INTO AND INTO KK TAXI RANK.
12.16	2206LS2206RK00050252 - DURBAN TO PINETOWN	FROM RANK NO. 231 TAKING CANNONGATE ROAD OFF-RAMP, JOIN N3, TO JOIN M13 TO JOIN UNDERWOOD ROAD TURN INTO CAVERSHAME TURN LEFT INTO RAILWAY STREET TURN LEFT INTO HILL STREET AND INTO HILL STREET TAXI RANK AND RETURN ALONG THE SAME ROUTE IN REVERSE
12.17	2206PC21004R00048109 - KWADABEKA A TO DURBAN	FROM KWADABEKA A TAXI RANK, PASSING KK HOSTEL TURN LEFT INTO NORTH ROAD, TURN RIGHT INTO 3RD AVENUE JOIN DINKELMAN ROAD, JOINING OTTO VOLEK ROAD, JOIN STAPLETON ROAD, JOIN M13, JOIN N3 TURN RIGHT INTO WESTERN FREEWAY, TURN RIGHT INTO GREY STREET TURN LEFT INTO WEST STREET, TURN LEFT INTO ALIWAAL STREET, TURN LEFT INTO PINE STREET, TURN RIGHT INTO RUSSEL STREET, TURN LEFT INTO LEOPOLD STREET, TO CITY MARKET, UNIVERSITY AVENUE TURN RIGHT INTO RANK NO. 231 WARWICK AVENUE AND RETURN WITH WARWICK AVENUE TURN LEFT INTO CANNONGATE ROAD ALONG N3 OFF RAMP AND USING THE SAME ROUTE IN THE OPPOSITE DIRECTION AND PROCEED TO KWA-DABEKA "A" TAXI RANK.
12.18	21004R2206RK00048119 - CLERMONT TO PINETOWN	FROM CLERMONT TAXI RANK TURN RIGHT INTO CLERMONT ROAD JOIN POSSELT ROAD JOIN SHEPSTONE ROAD, TURN RIGHT INTO CROMPTON STREET, TURN RIGHT INTO UNION LANE, TURN LEFT INTO GLENUGIE ROAD JOIN MOODIE STREET, TURN RIGHT INTO HILL STREET INTO HILL STREET TAXI RANK. RETURN FROM HILL STREET TURN LEFT INTO MOODIE STREET JOIN GLENUGIE ROAD, TURN RIGHT INTO LAUTH STREET, TURN LEFT INTO CROMPTON STREET, TURN LEFT INTO SHEPSTONE ROAD JOIN POSSELT ROAD JOIN CLERMONT ROAD TURN RIGHT INTO NORTH ROAD TO CLERMONT TAXI RANK.



transport

Department:
Transport
Province of KwaZulu-Natal

GAZETTE

LGKZNG15-2020-NOV

REGION: ALL

12.19	21004R2206P900048120 - CLERMONT TO WESTMEAD
	<p>FROM CLERMONT TAXI RANK TURN INTO CLERMONT ROAD JOIN POSSELT ROAD JOIN SHEPSTONE ROAD, TURN RIGHT INTO CROMPTON STREET, TURN RIGHT INTO LAUGHT STREET, TURN LEFT INTO GLENUGIE ROAD, TURN LEFT INTO OLD MAIN ROAD, JOIN RICHMOND ROAD, TURN RIGHT INTO TRAFFORD ROAD JOIN GOODWOOD ROAD, TURN LEFT INTO MAHOGANY ROAD A TO A DESIGNATED TAXI STOP AND RETURN ALONG THE SAME ROUTE TO CLERMONT TAXI RANK.</p> <p>FROM CLERMONT TAXI RANK TURN RIGHT INTO CLERMONT ROAD JOIN POSSELT ROAD JOIN SHEPSTONE ROAD, TURN RIGHT INTO CROMPTON STREET, TURN RIGHT INTO LAUTH STREET, TURN LEFT INTO GLENUGIE ROAD, TURN RIGHT INTO OLD MAIN ROAD JOIN RICHMOND ROAD, TURN RIGHT INTO TRAFFORD ROAD JOIN HILLCLIMB ROAD TO MONZA TO A DESIGNATED TAXI STOP AND RETURN TO CLERMONT TAXI RANK ALONG THE SAME ROUTE.</p> <p>FROM CLERMONT TAXI RANK TURN RIGHT INTO CLERMONT ROAD JOIN POSSELT ROAD SHEPSTONE ROAD, TURN RIGHT INTO CROMPTON STREET, TURN RIGHT INTO LAUTH STREET, TURN LEFT INTO GLENUGIE ROAD TURN RIGHT INTO OLD MAIN ROAD JOIN RICHMOND ROAD, TURN RIGHT INTO ALEXANDER ROAD, TURN LEFT TO MALCOLM ROAD, TURN RIGHT INTO CIRCUIT ROAD, TURN RIGHT INTO CLARK ROAD, TURN LEFT INTO ALEXANDER ROAD TO A DESIGNATED TAXI STOP AND RETURN ALONG THE SAME ROUTE TO CLERMONT TAXI RANK.</p>
12.20	2206PC2206RK00050236 - KWADABEKA A TO PINETOWN
	<p>FROM KWADABEKA A TAXI RANK, PASSING KK HOSTEL TURN LEFT INTO NORTH ROAD, TURN LEFT INTO 3RD AVENUE JOINING DINKELMAN ROAD, TURN RIGHT INTO SHEPSTONE ROAD, TURN RIGHT INTO CROMPTON STREET, TURN RIGHT INTO UNION LANE, TURN LEFT INTO GLENUGIE ROAD JOINING MOODIE STREET, TURN LEFT INTO HILL STREET, INTO HILL STREET TAXI RANK AND RETURN WITH HILL STREET, TURN LEFT INTO MOODIE STREET JOIN GLENUGIE ROAD TURN RIGHT INTO LAUTH STREET, TURN LEFT INTO CROMPTON STREET, TURN LEFT INTO SHEPSTONE ROAD TURN RIGHT INTO DINKELMAN ROAD TURN LEFT INTO NORTH ROAD, AND PROCEED TO KWA-DABEKA A TAXI RANK.</p>
12.21	2206PC2206RK00050238 - KWADABEKA D TO PINETOWN
	<p>FROM KWA DABEKA, D TAXI RANK, PASSING KWA- DABEKA CLINIC TURN RIGHT INTO NORTH ROAD, TURN RIGHT INTO 3RD AVENUE JOIN DINKELMAN ROAD, TURN RIGHT INTO SHEPSTONE ROAD, TURN RIGHT INTO CROMPTON STREET, TURN RIGHT INTO UNION LANE, TURN LEFT INTO GLENUGIE ROAD JOIN MOODIE STREET, TURN RIGHT INTO HILL STREET, INTO HILL TAXI RANK AND RETURN WITH HILL STREET, TURN LEFT INTO MOODIE STREET JOIN GLENUGIE ROAD, TURN RIGHT INTO LAUTH STREET, TURN LEFT INTO CROMPTON STREET, TURN LEFT INTO SHEPSTONE ROAD, TURN RIGHT INTO DINKELMAN ROAD, TURN LEFT INTO 1ST AVENUE, LEFT INTO NORTH ROAD AND PROCEED TO KWA DABEKA "D" TAXI RANK.</p>
12.22	2206PC2206RK00050247 - KK HOSTEL TO WESTMEAD
	<p>FROM KK TAXI RANK TURN LEFT INTO NORTH ROAD, TURN RIGHT INTO 12TH STREET, JOIN DINKELMAN ROAD, TURN RIGHT INTO SHEPSTONE ROAD, TURN LEFT INTO CROMPTON STREET, TURN RIGHT INTO LAUTH STREET, TURN LEFT INTO GLENUGIE ROAD, TURN RIGHT INTO OLD MAIN ROAD, RICHMOND ROAD, TURN RIGHT INTO TRAFFORD STREET, JOIN GOODWOOD ROAD, TURN LEFT INTO MAHOGANY ROAD TO A DESIGNATED TAXI STOP AND RETURN ALONG THE SAME ROUTE TO KK TAXI RANK.</p> <p>FROM KK TAXI RANK TURN LEFT INTO NORTH ROAD, TURN RIGHT INTO 12TH STREET JOIN DINKELMAN ROAD, TURN RIGHT INTO SHEPSTONE ROAD, TURN RIGHT INTO CROMPTON STREET, TURN RIGHT INTO LAUGHT STREET, TURN LEFT INTO GLENUGIE ROAD, TURN RIGHT INTO OLD MAIN ROAD, RICHMOND ROAD, TURN RIGHT INTO TRAFFORD STREET JOIN HILLCLIMB ROAD, TO MONZA ROAD TO A DESIGNATED TAXI STOP, AND RETURN ALONG THE SAME ROUTE TO KK TAXI RANK.</p> <p>FROM KK TAXI RANK TURN LEFT INTO NORTH ROAD, TURN RIGHT INTO 3RD AVENUE JOIN DINKELMAN ROAD, TURN RIGHT INTO SHEPSTONE ROAD, TURN RIGHT INTO CROMPTON STREET, TURN RIGHT INTO LAUGHT ROAD, TURN LEFT INTO GLENUGIE ROAD, TURN RIGHT INTO OLD MAIN ROAD, RICHMOND ROAD, TURN RIGHT INTO ALEXANDER ROAD, TURN LEFT INTO MALCOM ROAD, TURN RIGHT INTO CIRCUIT ROAD, TURN RIGHT INTO CLARK ROAD, TURN LEFT UNTO ALEXANDER ROAD TO A DESIGNATED TAXI STOP, AND RETURN ALONG THE SAME ROUTE TO KK TAXI RANK.</p>



transport

Department:
Transport
Province of KwaZulu-Natal

GAZETTE

LGKZNG15-2020-NOV

REGION: ALL

1) Application Number: APP0125788	2) Gazette Number: LGKZNG15-2020-NOV
3) Applicant: □ IZULU TRANS PTY LTD ID NO. 2019/035620/07 Association: CLERMONT AND KWADABEKA TAXI OWNERS ASS.	4) Applicant Address: 62 CORNFIELD CR MARBLE RAY 4037
5) Existing Licence Holder: M NTOMBELA ID NO. 5006155257084	6) Existing Licence Holder Address: BOX 1424 NEW GERMANY PINETOWN 3620
7) Type of application: NORMAL TRANSFER	8) Operating Licence Number: LGKZN1503000818
9) Vehicle Type: MINIBUS	10) 1 X 15 (SEATED) + 0 (STANDING)
11) Region: DURBAN WEST	
12.1	2206PC2206RK00048113 - KWADABEKA KK HOSTEL TO PINETOWN FROM KK RANK TURN LEFT INTO NORTH ROAD TURN RIGHT INTO 12TH STREET JOIN DINKELMAN ROAD TURN RIGHT INTO SHEPSTONE ROAD TURN RIGHT INTO CROMPTON STREET TURN RIGHT INTO UNION LANE TURN LEFT INTO GLENUGIE ROAD JOIN MOODIE STREET TURN LEFT INTO HILL STREET INTO HILL STREET TAXI RANK AND RETURN WITH HILL STREET TURN LEFT INTO MOODIE STREET JOIN GLENUGIE ROAD TURN RIGHT INTO LAUTH STREET TURN LEFT INTO CROMPTON STREET TURN LEFT INTO SHEPSTONE ROAD TURN RIGHT INTO DUNKELMAN ROAD TURN RIGHT INTO 1ST AVENUE TURN LEFT INTO NORTH ROAD TURN RIGHT INTO AND INTO KK TAXI RANK.
12.2	2206PC2206R400048114 - KWADABEKA KK TO WESTMEAD FROM KK TAXI RANK TURN LEFT INTO NORTH ROAD, TURN RIGHT INTO 12TH STREET, JOIN DINKELMAN ROAD TURN RIGHT INTO SHEPSTONE ROAD TURN LEFT INTO CROMPTON STREET TURN RIGHT INTO LAUTH STREET TURN LEFT INTO GLENUGIE ROAD TURN RIGHT INTO OLD MAIN ROAD, RICHMOND ROAD TURN RIGHT INTO TRAFFORD STREET JOIN GOODWOOD ROAD TURN LEFT INTO MAHOGANY ROAD TO A DESIGNATED TAXI STOP AND RETURN ALONG THE SAME ROUTE TO KK TAXI RANK. (11) KK TO WESTMEAD / METROFILE FROM KK TAXI RANK TURN LEFT INTO NORTH ROAD TURN RIGHT INTO 12TH STREET JOIN DINKELMAN ROAD TURN RIGHT INTO SHEPSTONE ROAD TURN RIGHT INTO CROMPTON STREET TURN RIGHT INTO LAUGHT STREET TURN LEFT INTO GLENUGIE ROAD TURN RIGHT INTO OLD MAIN ROAD RICHMOND ROAD TURN RIGHT INTO TRAFFORD STREET JOIN HILLCLIMB ROAD TO MONZA ROAD TO A DESIGNATED TAXI STOP AND RETURN ALONG THE SAME ROUTE TO KK TAXI RANK. (111) KK TO WESTMEAD / BAKERY FROM KK TAXI RANK TURN LEFT INTO NORTH ROAD, TURN RIGHT INTO 3RD AVENUE JOIN DINKELMAN ROAD TURN RIGHT INTO SHEPSTONE ROAD TURN RIGHT INTO CROMPTON STREET TURN RIGHT INTO LAUGHT ROAD, TURN LEFT INTO GLENUGIE ROAD, TURN RIGHT INTO OLD MAIN ROAD RICHMOND ROAD TURN RIGHT INTO ALEXANDER ROAD, TURN LEFT INTO MALCOM ROAD TURN RIGHT INTO CIRCUIT ROAD TURN RIGHT INTO CLARK ROAD TURN LEFT INTO ALEXANDER ROAD TO A DESIGNATED TAXI STOP AND RETURN ALONG THE SAME ROUTE TO KK TAXI RANK.
12.3	21004R2206RK00048118 - CLERMONT TO DURBAN FROM CLERMONT TAXI RANK TURN RIGHT INTO CLERMONT ROAD, JOIN POSSELT ROAD, TURN LEFT INTO OTTO VOLEK ROAD JOIN STAPLETON ROAD, TURN RIGHT INTO M13 JOIN N3, WESTERN FREE WAY, TURN RIGHT INTO GREY STREET, TURN LEFT INTO WEST STREET, TURN LEFT INTO ALIWAY STREET, TURN LEFT INTO PINE STREET, TURN RIGHT INTO RUSSELL STREET, TURN LEFT INTO LEOPOLD STREET, JOIN MARKET STREET, UNIVERSITY AVENUE TURN RIGHT INTO RANK NO.231 WARWICK AVENUE AND RETURN WITH WARWICK AVENUE, TURN LEFT INTO CANNONGATE ROAD ONTO N3 OFF RAMP AND USE SAME ROUTE TO CLERMONT TAXI RANK.
12.4	2206PC2206RK00048107 - KWADABEKA TO PINETOWN FROM KWADABEKA A TAXI RANK, PASSING KK HOSTEL TURN LEFT INTO NORTH ROAD, TURN LEFT INTO 3RD AVENUE, JOINING DINKELMAN ROAD, TURN RIGHT INTO SHEPSTONE ROAD, TURN RIGHT INTO CROMPTON STREET, TURN RIGHT INTO UNION LANE, TURN LEFT INTO GLENUGIE ROAD JOINING MOODIE STREET, TURN LEFT INTO HILL STREET, INTO HILL STREET TAXI RANK AND RETURN WITH HILL STREET, TURN LEFT INTO MOODIE STREET JOIN STREET JOIN GLENUGIE ROAD TURN RIGHT INTO LAUTH STREET, TURN LEFT INTO CROMPTON STREET, TURN LEFT INTO SHEPSTONE ROAD TURN RIGHT INTO DINKELMAN ROAD TURN LEFT INTO NORTH ROAD, AND PROCEED TO KWA-DABEKA "A" TAXI RANK.
12.5	2206PC2206RK00048110 - KWADABEKA TO PINETOWN FROM KWA-DABEKA D TAXI RANK, PASSING KWA-DABEKA CLINIC TURN RIGHT INTO NORTH ROAD, TURN RIGHT INTO 3RD AVENUE JOIN DINKELMAN ROAD, TURN RIGHT INTO SHEPSTONE ROAD, TURN RIGHT CROMPTON STREET, TURN RIGHT INTO UNION LANE, TURN LEFT INTO GLENUGIE ROAD JOIN MOODIE STREET, TURN RIGHT INTO HILL STREET, INTO HILL TAXI RANK AND RETURN WITH HILL STREET, TURN LEFT INTO MOODIE STREET JOIN GLENUGIE ROAD, TURN RIGHT INTO LAUTH STREET, TURN LEFT INTO CROMPTON STREET, TURN LEFT INTO SHEPSTONE ROAD, TURN RIGHT INTO DINKELMAN ROAD, TURN LEFT INTO 1ST AVENUE LEFT INTO NORTH ROAD AND PROCEED TO KWA-DABEKA "D" TAXI RANK.
12.6	2206PC21004R00048111 - KWADABEKA D TO DURBAN FROM KWA-DABEKA D TAXI RANK, PASSING KWA-DABEKA CLINIC TURN RIGHT INTO NORTH ROAD TURN RIGHT INTO 3RD AVENUE JOIN DINKELMAN ROAD, JOIN OTTO VOLEK ROAD JOIN STAPLETON ROAD, TURN LEFT TO M13 JOIN WESTERN FREE WAY, TURN RIGHT INTO GREY STREET TURN LEFT INTO WEST STREET TURN LEFT INTO ALIWAY STREET TURN LEFT INTO PINE STREET, TURN RIGHT INTO RUSSEL STREET TURN LEFT INTO LEOPOLD STREET TURN RIGHT INTO CITY MARKET UNIVERSITY AVENUE TURN RIGHT INTO RANK NO.231 WARWICK AVENUE AND RETURN WITH WARWICK AVENUE TURN LEFT INTO CANNONGATE ROAD ALONG N3 OFF RAMP AND USING THE SAME ROUTE IN THE OPPOSITE DIRECTION AND PROCEED TO KWA-DABEKA "D" TAXI RANK.
12.7	2206PC21004R00048112 - KWADABEKA KK HOSTEL TO DURBAN FROM KK TAXI RANK TURN LEFT INTO NORTH ROAD TURN RIGHT INTO 12TH STREET JOIN DINKELMAN ROAD OTTO VOLEK ROAD JOIN STAPLETON ROAD TURN RIGHT INTO M13 JOIN N3 TURN RIGHT INTO WESTERN FREEWAY, TURN RIGHT INTO GREY STREET TURN LEFT INTO WEST STREET TURN LEFT INTO ALIWAY STREET TURN LEFT INTO PINE STREET, TURN RIGHT INTO RUSSEL STREET, TURN LEFT INTO LEOPOLD STREET, TO CITY MARKET, UNIVERSITY AVENUE TURN RIGHT INTO RANK NO.231/ WARWICK AVENUE AND RETURN AND RETURN WITH WARWICK AVENUE TURNING LEFT INTO CANNONGATE ROAD ALONG N3 OFF RAMP AND USING THE SAME ROUTE PROCEEDING TO KK HOSTEL TAXI RANK.



transport

Department:
Transport
Province of KwaZulu-Natal

GAZETTE

LGKZNG15-2020-NOV

REGION: ALL

12.8	<p>21004R2206P900048121 - CONDITIONS GENERAL CONDITIONS APPLICABLE TO ALL ROUTES:</p> <ol style="list-style-type: none"> 1) PASSENGERS MAY BE PICKED UP AND/OR SET DOWN ONLY AT DESIGNATED TAXI RANKS OR TAXI STOPS, WHICH SHALL EXCLUDE BUS STOPS. 2) ON THE INBOUND TRIP TO DURBAN, NO PASSENGERS MAY BE PICKED UP EN ROUTE FROM ENTERING THE N3, UNTIL REACHING UNIVERSITY AVENUE TAXI RANK NO.231 3) ON THE TRIP TO MOLWENI WYEBANK, NO PASSENGERS MAY BE SET DOWN UNTIL REACHING M13. 4) ENTRY OR RANKING ON PRIVATE PROPERTY IS NOT PERMITTED WITHOUT THE WRITTEN PERMISSION OF THE LANDLORD, A COPY OF WHICH MUST BE SUPPLIED TO THE BOARD. 5) WITHOUT HAVING ENTERED INTO AN AGREEMENT WITH OTHER OPERATORS ON A COMMON ROUTE, AS CONTEMPLATED BY SECTION 88(2) OF ACT 2000, THE PICKING UP OR SETTING OF PASSENGERS ON SUCH AGREEMENT MUST BE SUPPLIED TO THE BOARD. 6) AT RANKS, WHETHER ON-STREET OR OFF-STREET, ONLY THE TAXIS THAT CAN BE ACCOMMODATED IN THE DEMARCATED AREA MAY OCCUPY THE RANK. EXCESS VEHICLES MUST HOLD ELSEWHERE. 7) RANK PERMITS OR LETTERS OF AUTHORITY MUST BE PRODUCED IN RESPECT OF ALL RANKS IN MUNICIPAL AREAS, IN PARTICULAR MAJOR TOWNS AND CITIES AND IN PARTICULAR INTER-PROVINCIAL DESTINATIONS. 8) THE ALLOCATION OF ANY ROUTE OR PORTION OF ROUTE IS SUBJECT TO THE CONDITION THAT IT HAS BEEN APPROVED AND ALLOCATED IN GOOD FAITH AND THAT SUCH ROUTE WILL BE INVALID SHOULD IT TRANSPIRE THAT THE ROUTE OR PORTION THERE OF WILL, OR HAS CAUSED CONFLICT DUE TO IT HAVING BEEN APPROVED BASED ON INCORRECT OR FALSE INFORMATION SUPPLIED TO THE BOARD OR AS RESULT OF AN ERROR. IN SUCH INSTANCE THE OPERATING LICENCE MUST BE RETURNED TO THE BOARD FOR CORRECTION. 9) THE VEHICLE MUST BE COVERED BY MOTOR VEHICLE INSURANCE AS WELL AS PERSONAL LIABILITY INSURANCE.
12.9	<p>2206RK2206RK00050231 - CHARTER SERVICE</p> <p>FROM CLERMONT TAXI RANK WITHIN THE PROVINCE OF KZN ONLY. NO PICKING OR SETTING DOWN OF PASSENGERS EN ROUTE.</p>
12.10	<p>2206PC21004R00048109 - KWADABEKA A TO DURBAN</p> <p>FROM KWADABEKA A TAXI RANK, PASSING KK HOSTEL TURN LEFT INTO NORTH ROAD, TURN RIGHT INTO 3RD AVENUE JOIN DINKELMAN ROAD, JOINING OTTO VOLEK ROAD, JOIN STAPLETON ROAD, JOIN M13, JOIN N3 TURN RIGHT INTO WESTERN FREEWAY, TURN RIGHT INTO GREY STREET TURN LEFT INTO WEST STREET, TURN LEFT INTO ALIWAAL STREET, TURN LEFT INTO PINE STREET, TURN RIGHT INTO RUSSEL STREET, TURN LEFT INTO LEOPOLD STREET, TO CITY MARKET, UNIVERSITY AVENUE TURN RIGHT INTO RANK NO. 231 WARWICK AVENUE AND RETURN WITH WARWICK AVENUE TURN LEFT INTO CANNONGATE ROAD ALONG N3 OFF RAMP AND USING THE SAME ROUTE IN THE OPPOSITE DIRECTION AND PROCEED TO KWA-DABEKA "A" TAXI RANK.</p>
12.11	<p>21004R2206RK00048119 - CLERMONT TO PINETOWN</p> <p>FROM CLERMONT TAXI RANK TURN RIGHT INTO CLERMONT ROAD JOIN POSSELT ROAD JOIN SHEPSTONE ROAD, TURN RIGHT INTO CROMPTON STREET, TURN RIGHT INTO UNION LANE, TURN LEFT INTO GLENUGIE ROAD JOIN MOODIE STREET, TURN RIGHT INTO HILL STREET INTO HILL STREET TAXI RANK.</p> <p>RETURN</p> <p>FROM HILL STREET TURN LEFT INTO MOODIE STREET JOIN GLENUGIE ROAD, TURN RIGHT INTO LAUTH STREET, TURN LEFT INTO CROMPTON STREET, TURN LEFT INTO SHEPSTONE ROAD JOIN POSSELT ROAD JOIN CLERMONT ROAD TURN RIGHT INTO NORTH ROAD TO CLERMONT TAXI RANK.</p>
12.12	<p>21004R2206P900048120 - CLERMONT TO WESTMEAD</p> <p>FROM CLERMONT TAXI RANK TURN INTO CLERMONT ROAD JOIN POSSELT ROAD JOIN SHEPSTONE ROAD, TURN RIGHT INTO CROMPTON STREET, TURN RIGHT INTO LAUGHT STREET, TURN LEFT INTO GLENUGIE ROAD, TURN LEFT INTO OLD MAIN ROAD, JOIN RICHMOND ROAD, TURN RIGHT INTO TRAFFORD ROAD JOIN GOODWOOD ROAD, TURN LEFT INTO MAHOGANY ROAD A TO A DESIGNATED TAXI STOP AND RETURN ALONG THE SAME ROUTE TO CLERMONT TAXI RANK.</p> <p>FROM CLERMONT TAXI RANK TURN RIGHT INTO CLERMONT ROAD JOIN POSSELT ROAD JOIN SHEPSTONE ROAD, TURN RIGHT INTO CROMPTON STREET, TURN RIGHT INTO LAUTH STREET, TURN LEFT INTO GLENUGIE ROAD, TURN RIGHT INTO OLD MAIN ROAD JOIN RICHMOND ROAD, TURN RIGHT INTO TRAFFORD ROAD JOIN HILLCLIMB ROAD TO MONZA TO A DESIGNATED TAXI STOP AND RETURN TO CLERMONT TAXI RANK ALONG THE SAME ROUTE.</p> <p>FROM CLERMONT TAXI RANK TURN RIGHT INTO CLERMONT ROAD JOIN POSSELT ROAD SHEPSTONE ROAD, TURN RIGHT INTO CROMPTON STREET, TURN RIGHT INTO LAUTH STREET, TURN LEFT INTO GLENUGIE ROAD TURN RIGHT INTO OLD MAIN ROAD JOIN RICHMOND ROAD, TURN RIGHT INTO ALEXANDER ROAD, TURN LEFT TO MALCOLM ROAD, TURN RIGHT INTO CIRCUIT ROAD, TURN RIGHT INTO CLARK ROAD, TURN LEFT INTO ALEXANDER ROAD TO A DESIGNATED TAXI STOP AND RETURN ALONG THE SAME ROUTE TO CLERMONT TAXI RANK.</p>



transport

Department:
Transport
Province of KwaZulu-Natal

GAZETTE

LGKZNG15-2020-NOV

REGION: ALL

1)	Application Number: APP0125789	2)	Gazette Number: LGKZNG15-2020-NOV
3)	Applicant: □ IZULU TRANS PTY LTD ID NO. 2019/035620/07 Association: CLERMONT AND KWADABEKA TAXI OWNERS ASS.	4)	Applicant Address: 62 CORNFIELD CR MARBLE RAY 4037
5)	Existing Licence Holder: M NTOMBELA ID NO. 5006155257084	6)	Existing Licence Holder Address: BOX 1424 NEW GERMANY PINETOWN 3620
7)	Type of application: NORMAL TRANSFER	8)	Operating Licence Number: LGKZN1503001142
9)	Vehicle Type: MINIBUS	10)	1 X 15 (SEATED) + 0 (STANDING)
11)	Region: DURBAN WEST		
12.1	21004R2206RK00048118 - CLERMONT TO DURBAN FROM CLERMONT TAXI RANK TURN RIGHT INTO CLERMONT ROAD, JOIN POSSELT ROAD, TURN LEFT INTO OTTO VOLEK ROAD JOIN STAPLETON ROAD, TURN RIGHT INTO M13 JOIN N3, WESTERN FREE WAY, TURN RIGHT INTO GREY STREET, TURN LEFT INTO WEST STREET, TURN LEFT INTO ALIHAL STREET, TURN LEFT INTO PINE STREET, TURN RIGHT INTO RUSSELL STREET, TURN LEFT INTO LEOPOLD STREET, JOIN MARKET STREET, UNIVERSITY AVENUE TURN RIGHT INTO RANK NO.231 WARWICK AVENUE AND RETURN WITH WARWICK AVENUE, TURN LEFT INTO CANNONGATE ROAD ONTO N3 OFF RAMP AND USE SAME ROUTE TO CLERMONT TAXI RANK.		
12.2	2206PC2206LS00050241 - KWADABEKA D TO DURBAN FROM KWADABEKA D TAXI RANK, PASSING KWADABEKA CLINIC TURN RIGHT INTO NORTH ROAD, TURN RIGHT INTO 3RD AVENUE, JOIN DINKELMAN ROAD, JOIN OTTO VOLEK ROAD, JOIN STAPLETON ROAD, TURN LEFT TO M13, JOIN N3, WESTERN FREE WAY, TURN RIGHT INTO GREY STREET, TURN LEFT INTO WEST STREET, TURN LEFT INTO ALIHAL STREET, TURN LEFT INTO PINE STREET, TURN RIGHT INTO RUSSEL STREET, TURN LEFT INTO LEOPOLD STREET, TURN RIGHT INTO CITY MARKET, UNIVERSITY AVENUE, TURN RIGHT INTO RANK NO. 231 WARWICK AVENUE AND RETURN WITH WARWICK AVENUE, TURN LEFT INTO CANNONGATE ROAD ALONG N3 OFF RAMP AND USING THE SAME ROUTE IN THE OPPOSITE DIRECTION AND PROCEED TO KWADABEKA D TAXI RANK.		
12.3	2206PC2206LS00050243 - KK HOSTEL TO DURBAN FROM KK TAXI RANK TURN LEFT INTO NORTH ROAD, TURN RIGHT INTO 12TH STREET JOIN DINKELMAN ROAD JOIN OTTO VOLEK ROAD, JOIN STAPLETON ROAD, TURN RIGHT INTO M13 JOIN N3, TURN RIGHT INTO WESTERN FREEWAY, TURN RIGHT INTO GREY STREET, TURN LEFT INTO WEST STREET, TURN LEFT INTO ALIHAL STREET, TURN LEFT INTO PINE STREET, TURN RIGHT INTO RUSSEL STREET, TURN LEFT INTO LEOPOLD STREET, TO CITY MARKET, UNIVERSITY AVENUE, TURN RIGHT INTO RANK NO. 231/ WARWICK AVENUE AND RETURN WITH WARWICK AVENUE TURNING LEFT INTO CANNONGATE ROAD ALONG N3 OFF RAMP AND USING THE SAME ROUTE PROCEEDING TO KK HOSTEL TAXI RANK.		
12.4	2206PC2206RK00050246 - KK HOSTEL TO PINETOWN FROM KK RANK TURN LEFT INTO NORTH ROAD, TURN RIGHT INTO 12TH STREET, JOIN DINKELMAN ROAD, TURN RIGHT INTO SHEPSTONE ROAD, TURN RIGHT INTO CROMPTON STREET, TURN RIGHT INTO UNION LANE, TURN LEFT INTO GLENUGIE ROAD, JOIN MOODIE STREET, TURN LEFT INTO HILL STREET INTO HILL STREET TAXI RANK AND RETURN WITH HILL STREET, TURN LEFT INTO MOODIE STREET, JOIN GLENUGIE ROAD, TURN RIGHT INTO LAUTH STREET, TURN LEFT INTO CROMPTON STREET, TURN LEFT INTO SHEPSTONE ROAD, TURN RIGHT INTO DINKELMAN ROAD, TURN RIGHT INTO 1ST AVENUE, TURN LEFT INTO NORTH ROAD, TURN RIGHT INTO AND INTO KK TAXI RANK.		
12.5	2206PC21004R00048109 - KWADABEKA A TO DURBAN FROM KWADABEKA A TAXI RANK, PASSING KK HOSTEL TURN LEFT INTO NORTH ROAD, TURN RIGHT INTO 3RD AVENUE JOIN DINKELMAN ROAD, JOINING OTTO VOLEK ROAD, JOIN STAPLETON ROAD, JOIN M13, JOIN N3 TURN RIGHT INTO WESTERN FREEWAY, TURN RIGHT INTO GREY STREET TURN LEFT INTO WEST STREET, TURN LEFT INTO ALIHAL STREET, TURN LEFT INTO PINE STREET, TURN RIGHT INTO RUSSEL STREET, TURN LEFT INTO LEOPOLD STREET, TO CITY MARKET, UNIVERSITY AVENUE TURN RIGHT INTO RANK NO. 231 WARWICK AVENUE AND RETURN WITH WARWICK AVENUE TURN LEFT INTO CANNONGATE ROAD ALONG N3 OFF RAMP AND USING THE SAME ROUTE IN THE OPPOSITE DIRECTION AND PROCEED TO KWA-DABEKA "A" TAXI RANK.		
12.6	21004R2206RK00048119 - CLERMONT TO PINETOWN FROM CLERMONT TAXI RANK TURN RIGHT INTO CLERMONT ROAD JOIN POSSELT ROAD JOIN SHEPSTONE ROAD, TURN RIGHT INTO CROMPTON STREET, TURN RIGHT INTO UNION LANE, TURN LEFT INTO GLENUGIE ROAD JOIN MOODIE STREET, TURN RIGHT INTO HILL STREET INTO HILL STREET TAXI RANK. RETURN FROM HILL STREET TURN LEFT INTO MOODIE STREET JOIN GLENUGIE ROAD, TURN RIGHT INTO LAUTH STREET, TURN LEFT INTO CROMPTON STREET, TURN LEFT INTO SHEPSTONE ROAD JOIN POSSELT ROAD JOIN CLERMONT ROAD TURN RIGHT INTO NORTH ROAD TO CLERMONT TAXI RANK.		
12.7	21004R2206P900048120 - CLERMONT TO WESTMEAD FROM CLERMONT TAXI RANK TURN INTO CLERMONT ROAD JOIN POSSELT ROAD JOIN SHEPSTONE ROAD, TURN RIGHT INTO CROMPTON STREET, TURN RIGHT INTO LAUGHT STREET, TURN LEFT INTO GLENUGIE ROAD, TURN LEFT INTO OLD MAIN ROAD, JOIN RICHMOND ROAD, TURN RIGHT INTO TRAFFORD ROAD JOIN GOODWOOD ROAD, TURN LEFT INTO MAHOGANY ROAD A TO A DESIGNATED TAXI STOP AND RETURN ALONG THE SAME ROUTE TO CLERMONT TAXI RANK. FROM CLERMONT TAXI RANK TURN RIGHT INTO CLERMONT ROAD JOIN POSSELT ROAD JOIN SHEPSTONE ROAD, TURN RIGHT INTO CROMPTON STREET, TURN RIGHT INTO LAUTH STREET, TURN LEFT INTO GLENUGIE ROAD, TURN RIGHT INTO OLD MAIN ROAD JOIN RICHMOND ROAD, TURN RIGHT INTO TRAFFORD ROAD JOIN HILLCLIMB ROAD TO MONZA TO A DESIGNATED TAXI STOP AND RETURN TO CLERMONT TAXI RANK ALONG THE SAME ROUTE. FROM CLERMONT TAXI RANK TURN RIGHT INTO CLERMONT ROAD JOIN POSSELT ROAD SHEPSTONE ROAD, TURN RIGHT INTO CROMPTON STREET, TURN RIGHT INTO LAUTH STREET, TURN LEFT INTO GLENUGIE ROAD TURN RIGHT INTO OLD MAIN ROAD JOIN RICHMOND ROAD, TURN RIGHT INTO ALEXANDER ROAD, TURN LEFT TO MALCOLM ROAD, TURN RIGHT INTO CIRCUIT ROAD, TURN RIGHT INTO CLARK ROAD, TURN LEFT INTO ALEXANDER ROAD TO A DESIGNATED TAXI STOP AND RETURN ALONG THE SAME ROUTE TO CLERMONT TAXI RANK.		



transport

Department:
Transport
Province of KwaZulu-Natal

GAZETTE

LGKZNG15-2020-NOV

REGION: ALL

12.8	2206PC2206RK00050236 - KWADABEKA A TO PINETOWN
	FROM KWADABEKA A TAXI RANK, PASSING KK HOSTEL TURN LEFT INTO NORTH ROAD, TURN LEFT INTO 3RD AVENUE JOINING DINKELMAN ROAD, TURN RIGHT INTO SHEPSTONE ROAD, TURN RIGHT INTO CROMPTON STREET, TURN RIGHT INTO UNION LANE, TURN LEFT INTO GLENUGIE ROAD JOINING MOODIE STREET, TURN LEFT INTO HILL STREET, INTO HILL STREET TAXI RANK AND RETURN WITH HILL STREET, TURN LEFT INTO MOODIE STREET JOIN GLENUGIE ROAD TURN RIGHT INTO LAUTH STREET, TURN LEFT INTO CROMPTON STREET, TURN LEFT INTO SHEPSTONE ROAD TURN RIGHT INTO DINKELMAN ROAD TURN LEFT INTO NORTH ROAD, AND PROCEED TO KWA-DABEKA A TAXI RANK.
12.9	2206PC2206RK00050238 - KWADABEKA D TO PINETOWN
	FROM KWA DABEKA, D TAXI RANK, PASSING KWA- DABEKA CLINIC TURN RIGHT INTO NORTH ROAD, TURN RIGHT INTO 3RD AVENUE JOIN DINKELMAN ROAD, TURN RIGHT INTO SHEPSTONE ROAD, TURN RIGHT INTO CROMPTON STREET, TURN RIGHT INTO UNION LANE, TURN LEFT INTO GLENUGIE ROAD JOIN MOODIE STREET, TURN RIGHT INTO HILL STREET, INTO HILL TAXI RANK AND RETURN WITH HILL STREET, TURN LEFT INTO MOODIE STREET JOIN GLENUGIE ROAD, TURN RIGHT INTO LAUTH STREET, TURN LEFT INTO CROMPTON STREET, TURN LEFT INTO SHEPSTONE ROAD, TURN RIGHT INTO DINKELMAN ROAD, TURN LEFT INTO 1ST AVENUE, LEFT INTO NORTH ROAD AND PROCEED TO KWA DABEKA "D" TAXI RANK.
12.10	2206PC2206RK00050247 - KK HOSTEL TO WESTMEAD
	FROM KK TAXI RANK TURN LEFT INTO NORTH ROAD, TURN RIGHT INTO 12TH STREET, JOIN DINKELMAN ROAD, TURN RIGHT INTO SHEPSTONE ROAD, TURN LEFT INTO CROMPTON STREET, TURN RIGHT INTO LAUTH STREET, TURN LEFT INTO GLENUGIE ROAD, TURN RIGHT INTO OLD MAIN ROAD, RICHMOND ROAD, TURN RIGHT INTO TRAFFORD STREET, JOIN GOODWOOD ROAD, TURN LEFT INTO MAHOGANY ROAD TO A DESIGNATED TAXI STOP AND RETURN ALONG THE SAME ROUTE TO KK TAXI RANK.
	FROM KK TAXI RANK TURN LEFT INTO NORTH ROAD, TURN RIGHT INTO 12TH STREET JOIN DINKELMAN ROAD, TURN RIGHT INTO SHEPSTONE ROAD, TURN RIGHT INTO CROMPTON STREET, TURN RIGHT INTO LAUGHT STREET, TURN LEFT INTO GLENUGIE ROAD, TURN RIGHT INTO OLD MAIN ROAD, RICHMOND ROAD, TURN RIGHT INTO TRAFFORD STREET JOIN HILLCLIMB ROAD, TO MONZA ROAD TO A DESIGNATED TAXI STOP, AND RETURN ALONG THE SAME ROUTE TO KK TAXI RANK.
	FROM KK TAXI RANK TURN LEFT INTO NORTH ROAD, TURN RIGHT INTO 3RD AVENUE JOIN DINKELMAN ROAD, TURN RIGHT INTO SHEPSTONE ROAD, TURN RIGHT INTO CROMPTON STREET, TURN RIGHT INTO LAUGHT ROAD, TURN LEFT INTO GLENUGIE ROAD, TURN RIGHT INTO OLD MAIN ROAD, RICHMOND ROAD, TURN RIGHT INTO ALEXANDER ROAD, TURN LEFT INTO MALCOM ROAD, TURN RIGHT INTO CIRCUIT ROAD, TURN RIGHT INTO CLARK ROAD, TURN LEFT UNTO ALEXANDER ROAD TO A DESIGNATED TAXI STOP, AND RETURN ALONG THE SAME ROUTE TO KK TAXI RANK.



transport

Department:
Transport
Province of KwaZulu-Natal

GAZETTE

LGKZNG15-2020-NOV

REGION: ALL

1) Application Number: APP0125790	2) Gazette Number: LGKZNG15-2020-NOV
3) Applicant: □ IZULU TRANS PTY LTD ID NO. 2019/035620/07 Association: CLERMONT AND KWADABEKA TAXI OWNERS ASS.	4) Applicant Address: 62 CORNFIELD CR MARBLE RAY 4037
5) Existing Licence Holder: M NTOMBELA ID NO. 5006155257084	6) Existing Licence Holder Address: BOX 1424 NEW GERMANY PINETOWN 3620
7) Type of application: NORMAL TRANSFER	8) Operating Licence Number: LGKZN1503000872
9) Vehicle Type: MINIBUS	10) 1 X 15 (SEATED) + 0 (STANDING)
11) Region: DURBAN WEST	
12.1	21004R2206RK00048118 - CLERMONT TO DURBAN FROM CLERMONT TAXI RANK TURN RIGHT INTO CLERMONT ROAD, JOIN POSSELT ROAD, TURN LEFT INTO OTTO VOLEK ROAD JOIN STAPLETON ROAD, TURN RIGHT INTO M13 JOIN N3, WESTERN FREE WAY, TURN RIGHT INTO GREY STREET, TURN LEFT INTO WEST STREET, TURN LEFT INTO ALI WAL STREET, TURN LEFT INTO PINE STREET, TURN RIGHT INTO RUSSELL STREET, TURN LEFT INTO LEOPOLD STREET, JOIN MARKET STREET, UNIVERSITY AVENUE TURN RIGHT INTO RANK NO.231 WARWICK AVENUE AND RETURN WITH WARWICK AVENUE, TURN LEFT INTO CANNONGATE ROAD ONTO N3 OFF RAMP AND USE SAME ROUTE TO CLERMONT TAXI RANK.
12.2	21004R2206P900048121 - CONDITIONS GENERAL CONDITIONS APPLICABLE TO ALL ROUTES: 1) PASSENGERS MAY BE PICKED UP AND/OR SET DOWN ONLY AT DESIGNATED TAXI RANKS OR TAXI STOPS, WHICH SHALL EXCLUDE BUS STOPS. 2) ON THE INBOUND TRIP TO DURBAN, NO PASSENGERS MAY BE PICKED UP EN ROUTE FROM ENTERING THE N3, UNTIL REACHING UNIVERSITY AVENUE TAXI RANK NO.231 3) ON THE TRIP TO MOLWENI WYEBANK, NO PASSENGERS MAY BE SET DOWN UNTIL REACHING M13. 4) ENTRY OR RANKING ON PRIVATE PROPERTY IS NOT PERMITTED WITHOUT THE WRITTEN PERMISSION OF THE LANDLORD, A COPY OF WHICH MUST BE SUPPLIED TO THE BOARD. 5) WITHOUT HAVING ENTERED INTO AN AGREEMENT WITH OTHER OPERATORS ON A COMMON ROUTE, AS CONTEMPLATED BY SECTION 88(2) OF ACT 2000, THE PICKING UP OR SETTING OF PASSENGERS ON SUCH AGREEMENT MUST BE SUPPLIED TO THE BOARD. 6) AT RANKS, WHETHER ON-STREET OR OFF-STREET, ONLY THE TAXIS THAT CAN BE ACCOMMODATED IN THE DEMARCATED AREA MAY OCCUPY THE RANK. EXCESS VEHICLES MUST HOLD ELSEWHERE. 7) RANK PERMITS OR LETTERS OF AUTHORITY MUST BE PRODUCED IN RESPECT OF ALL RANKS IN MUNICIPAL AREAS, IN PARTICULAR MAJOR TOWNS AND CITIES AND IN PARTICULAR INTER-PROVINCIAL DESTINATIONS. 8) THE ALLOCATION OF ANY ROUTE OR PORTION OF ROUTE IS SUBJECT TO THE CONDITION THAT IT HAS BEEN APPROVED AND ALLOCATED IN GOOD FAITH AND THAT SUCH ROUTE WILL BE INVALID SHOULD IT TRANSPIRE THAT THE ROUTE OR PORTION THERE OF WILL, OR HAS CAUSED CONFLICT DUE TO IT HAVING BEEN APPROVED BASED ON INCORRECT OR FALSE INFORMATION SUPPLIED TO THE BOARD OR AS RESULT OF AN ERROR. IN SUCH INSTANCE THE OPERATING LICENCE MUST BE RETURNED TO THE BOARD FOR CORRECTION. 9) THE VEHICLE MUST BE COVERED BY MOTOR VEHICLE INSURANCE AS WELL AS PERSONAL LIABILITY INSURANCE.
12.3	2206PC2206LS00050241 - KWADABEKA D TO DURBAN FROM KWADABEKA D TAXI RANK, PASSING KWADABEKA CLINIC TURN RIGHT INTO NORTH ROAD, TURN RIGHT INTO 3RD AVENUE, JOIN DINKELMAN ROAD, JOIN OTTO VOLEK ROAD, JOIN STAPLETON ROAD, TURN LEFT TO M13, JOIN N3, WESTERN FREE WAY, TURN RIGHT INTO GREY STREET, TURN LEFT INTO WEST STREET, TURN LEFT INTO ALI WAL STREET, TURN LEFT INTO PINE STREET, TURN RIGHT INTO RUSSEL STREET, TURN LEFT INTO LEOPOLD STREET, TURN RIGHT INTO CITY MARKET, UNIVERSITY AVENUE, TURN RIGHT INTO RANK NO. 231 WARWICK AVENUE AND RETURN WITH WARWICK AVENUE, TURN LEFT INTO CANNONGATE ROAD ALONG N3 OFF RAMP AND USING THE SAME ROUTE IN THE OPPOSITE DIRECTION AND PROCEED TO KWADABEKA D TAXI RANK.
12.4	2206PC2206LS00050243 - KK HOSTEL TO DURBAN FROM KK TAXI RANK TURN LEFT INTO NORTH ROAD, TURN RIGHT INTO 12TH STREET JOIN DINKELMAN ROAD JOIN OTTO VOLEK ROAD, JOIN STAPLETON ROAD, TURN RIGHT INTO M13 JOIN N3, TURN RIGHT INTO WESTERN FREEWAY, TURN RIGHT INTO GREY STREET, TURN LEFT INTO WEST STREET, TURN LEFT INTO ALI WAL STREET, TURN LEFT INTO PINE STREET, TURN RIGHT INTO RUSSEL STREET, TURN LEFT INTO LEOPOLD STREET, TO CITY MARKET, UNIVERSITY AVENUE, TURN RIGHT INTO RANK NO. 231/ WARWICK AVENUE AND RETURN WITH WARWICK AVENUE TURNING LEFT INTO CANNONGATE ROAD ALONG N3 OFF RAMP AND USING THE SAME ROUTE PROCEEDING TO KK HOSTEL TAXI RANK.
12.5	2206PC2206RK00050246 - KK HOSTEL TO PINETOWN FROM KK RANK TURN LEFT INTO NORTH ROAD, TURN RIGHT INTO 12TH STREET, JOIN DINKELMAN ROAD, TURN RIGHT INTO SHEPSTONE ROAD, TURN RIGHT INTO CROMPTON STREET, TURN RIGHT INTO UNION LANE, TURN LEFT INTO GLENUGIE ROAD, JOIN MOODIE STREET, TURN LEFT INTO HILL STREET INTO HILL STREET TAXI RANK AND RETURN WITH HILL STREET, TURN LEFT INTO MOODIE STREET, JOIN GLENUGIE ROAD, TURN RIGHT INTO LAUTH STREET, TURN LEFT INTO CROMPTON STREET, TURN LEFT INTO SHEPSTONE ROAD, TURN RIGHT INTO DINKELMAN ROAD, TURN RIGHT INTO 1ST AVENUE, TURN LEFT INTO NORTH ROAD, TURN RIGHT INTO AND INTO KK TAXI RANK.
12.6	2206LS2206RK00050252 - DURBAN TO PINETOWN FROM RANK NO. 231 TAKING CANNONGATE ROAD OFF-RAMP, JOIN N3, TO JOIN M13 TO JOIN UNDERWOOD ROAD TURN INTO CAVERSHAM TURN LEFT INTO RAILWAY STREET TURN LEFT INTO HILL STREET AND INTO HILL STREET TAXI RANK AND RETURN ALONG THE SAME ROUTE IN REVERSE
12.7	2206PC21004R00048109 - KWADABEKA A TO DURBAN FROM KWADABEKA A TAXI RANK, PASSING KK HOSTEL TURN LEFT INTO NORTH ROAD, TURN RIGHT INTO 3RD AVENUE JOIN DINKELMAN ROAD, JOINING OTTO VOLEK ROAD, JOIN STAPLETON ROAD, JOIN M13, JOIN N3 TURN RIGHT INTO WESTERN FREEWAY, TURN RIGHT INTO GREY STREET TURN LEFT INTO WEST STREET, TURN LEFT INTO ALI WAL STREET, TURN LEFT INTO PINE STREET, TURN RIGHT INTO RUSSEL STREET, TURN LEFT INTO LEOPOLD STREET, TO CITY MARKET, UNIVERSITY AVENUE TURN RIGHT INTO RANK NO. 231 WARWICK AVENUE AND RETURN WITH WARWICK AVENUE TURN LEFT INTO CANNONGATE ROAD ALONG N3 OFF RAMP AND USING THE SAME ROUTE IN THE OPPOSITE DIRECTION AND PROCEED TO KWA-DABEKA "A" TAXI RANK.



transport

Department:
Transport
Province of KwaZulu-Natal

GAZETTE

LGKZNG15-2020-NOV

REGION: ALL

12.8	21004R2206RK00048119 - CLERMONT TO PINETOWN
	<p>FROM CLERMONT TAXI RANK TURN RIGHT INTO CLERMONT ROAD JOIN POSSELT ROAD JOIN SHEPSTONE ROAD, TURN RIGHT INTO CROMPTON STREET, TURN RIGHT INTO UNION LANE, TURN LEFT INTO GLENUGIE ROAD JOIN MOODIE STREET, TURN RIGHT INTO HILL STREET INTO HILL STREET TAXI RANK.</p> <p>RETURN</p> <p>FROM HILL STREET TURN LEFT INTO MOODIE STREET JOIN GLENUGIE ROAD, TURN RIGHT INTO LAUTH STREET, TURN LEFT INTO CROMPTON STREET, TURN LEFT INTO SHEPSTONE ROAD JOIN POSSELT ROAD JOIN CLERMONT ROAD TURN RIGHT INTO NORTH ROAD TO CLERMONT TAXI RANK.</p>
12.9	21004R2206P900048120 - CLERMONT TO WESTMEAD
	<p>FROM CLERMONT TAXI RANK TURN INTO CLERMONT ROAD JOIN POSSELT ROAD JOIN SHEPSTONE ROAD, TURN RIGHT INTO CROMPTON STREET, TURN RIGHT INTO LAUGHT STREET, TURN LEFT INTO GLENUGIE ROAD, TURN LEFT INTO OLD MAIN ROAD, JOIN RICHMOND ROAD, TURN RIGHT INTO TRAFFORD ROAD JOIN GOODWOOD ROAD, TURN LEFT INTO MAHOGANY ROAD A TO A DESIGNATED TAXI STOP AND RETURN ALONG THE SAME ROUTE TO CLERMONT TAXI RANK.</p> <p>FROM CLERMONT TAXI RANK TURN RIGHT INTO CLERMONT ROAD JOIN POSSELT ROAD JOIN SHEPSTONE ROAD, TURN RIGHT INTO CROMPTON STREET, TURN RIGHT INTO LAUTH STREET, TURN LEFT INTO GLENUGIE ROAD, TURN RIGHT INTO OLD MAIN ROAD JOIN RICHMOND ROAD, TURN RIGHT INTO TRAFFORD ROAD JOIN HILLCLIMB ROAD TO MONZA TO A DESIGNATED TAXI STOP AND RETURN TO CLERMONT TAXI RANK ALONG THE SAME ROUTE.</p> <p>FROM CLERMONT TAXI RANK TURN RIGHT INTO CLERMONT ROAD JOIN POSSELT ROAD SHEPSTONE ROAD, TURN RIGHT INTO CROMPTON STREET, TURN RIGHT INTO LAUTH STREET, TURN LEFT INTO GLENUGIE ROAD TURN RIGHT INTO OLD MAIN ROAD JOIN RICHMOND ROAD, TURN RIGHT INTO ALEXANDER ROAD, TURN LEFT TO MALCOLM ROAD, TURN RIGHT INTO CIRCUIT ROAD, TURN RIGHT INTO CLARK ROAD, TURN LEFT INTO ALEXANDER ROAD TO A DESIGNATED TAXI STOP AND RETURN ALONG THE SAME ROUTE TO CLERMONT TAXI RANK.</p>
12.10	2206PC2206RK00050236 - KWADABEKA A TO PINETOWN
	<p>FROM KWADABEKA A TAXI RANK, PASSING KK HOSTEL TURN LEFT INTO NORTH ROAD, TURN LEFT INTO 3RD AVENUE JOINING DINKELMAN ROAD, TURN RIGHT INTO SHEPSTONE ROAD, TURN RIGHT INTO CROMPTON STREET, TURN RIGHT INTO UNION LANE, TURN LEFT INTO GLENUGIE ROAD JOINING MOODIE STREET, TURN LEFT INTO HILL STREET, INTO HILL STREET TAXI RANK AND RETURN WITH HILL STREET, TURN LEFT INTO MOODIE STREET JOIN GLENUGIE ROAD TURN RIGHT INTO LAUTH STREET, TURN LEFT INTO CROMPTON STREET, TURN LEFT INTO SHEPSTONE ROAD TURN RIGHT INTO DINKELMAN ROAD TURN LEFT INTO NORTH ROAD, AND PROCEED TO KWA-DABEKA A TAXI RANK.</p>
12.11	2206PC2206RK00050238 - KWADABEKA D TO PINETOWN
	<p>FROM KWA DABEKA, D TAXI RANK, PASSING KWA- DABEKA CLINIC TURN RIGHT INTO NORTH ROAD, TURN RIGHT INTO 3RD AVENUE JOIN DINKELMAN ROAD, TURN RIGHT INTO SHEPSTONE ROAD, TURN RIGHT INTO CROMPTON STREET, TURN RIGHT INTO UNION LANE, TURN LEFT INTO GLENUGIE ROAD JOIN MOODIE STREET, TURN RIGHT INTO HILL STREET, INTO HILL TAXI RANK AND RETURN WITH HILL STREET, TURN LEFT INTO MOODIE STREET JOIN GLENUGIE ROAD, TURN RIGHT INTO LAUTH STREET, TURN LEFT INTO CROMPTON STREET, TURN LEFT INTO SHEPSTONE ROAD, TURN RIGHT INTO DINKELMAN ROAD, TURN LEFT INTO 1ST AVENUE, LEFT INTO NORTH ROAD AND PROCEED TO KWA DABEKA "D" TAXI RANK.</p>
12.12	2206PC2206RK00050247 - KK HOSTEL TO WESTMEAD
	<p>FROM KK TAXI RANK TURN LEFT INTO NORTH ROAD, TURN RIGHT INTO 12TH STREET, JOIN DINKELMAN ROAD, TURN RIGHT INTO SHEPSTONE ROAD, TURN LEFT INTO CROMPTON STREET, TURN RIGHT INTO LAUTH STREET, TURN LEFT INTO GLENUGIE ROAD, TURN RIGHT INTO OLD MAIN ROAD, RICHMOND ROAD, TURN RIGHT INTO TRAFFORD STREET, JOIN GOODWOOD ROAD, TURN LEFT INTO MAHOGANY ROAD TO A DESIGNATED TAXI STOP AND RETURN ALONG THE SAME ROUTE TO KK TAXI RANK.</p> <p>FROM KK TAXI RANK TURN LEFT INTO NORTH ROAD, TURN RIGHT INTO 12TH STREET JOIN DINKELMAN ROAD, TURN RIGHT INTO SHEPSTONE ROAD, TURN RIGHT INTO CROMPTON STREET, TURN RIGHT INTO LAUGHT STREET, TURN LEFT INTO GLENUGIE ROAD, TURN RIGHT INTO OLD MAIN ROAD, RICHMOND ROAD, TURN RIGHT INTO TRAFFORD STREET JOIN HILLCLIMB ROAD, TO MONZA ROAD TO A DESIGNATED TAXI STOP, AND RETURN ALONG THE SAME ROUTE TO KK TAXI RANK.</p> <p>FROM KK TAXI RANK TURN LEFT INTO NORTH ROAD, TURN RIGHT INTO 3RD AVENUE JOIN DINKELMAN ROAD, TURN RIGHT INTO SHEPSTONE ROAD, TURN RIGHT INTO CROMPTON STREET, TURN RIGHT INTO LAUGHT ROAD, TURN LEFT INTO GLENUGIE ROAD, TURN RIGHT INTO OLD MAIN ROAD, RICHMOND ROAD, TURN RIGHT INTO ALEXANDER ROAD, TURN LEFT INTO MALCOM ROAD, TURN RIGHT INTO CIRCUIT ROAD, TURN RIGHT INTO CLARK ROAD, TURN LEFT UNTO ALEXANDER ROAD TO A DESIGNATED TAXI STOP, AND RETURN ALONG THE SAME ROUTE TO KK TAXI RANK.</p>



transport

Department:
Transport
Province of KwaZulu-Natal

GAZETTE

LGKZNG15-2020-NOV

REGION: ALL

1) Application Number: APP0125791	2) Gazette Number: LGKZNG15-2020-NOV
3) Applicant: NJ KUNENE ID NO. 7304070865083 Association: COPSVILLE ALLANDALE TAXI ASSOCIATION	4) Applicant Address: P O BOX 8124 CUMBERWOOD 3235
5) Existing Licence Holder: TR KUNENE ID NO. 6312256053086	6) Existing Licence Holder Address: 14 SCANIA CRESCENT COPESVILLE PMBURG KWA ZULU NATAL 3201
7) Type of application: DECEASED TRANSFER	8) Operating Licence Number: LGKZN0403000101
9) Vehicle Type: MINIBUS	10) 1 X 15 (SEATED) + 0 (STANDING)
11) Region: UMGUNGUNDLOVU	
12.1	<p>2202KO2202KO00135972 - EZAKETHENI</p> <p>INBOUND FROM: EZINKETHENI TERMINUS (KPR0196) TO FREEDOM SQUARE TERMINAL NO2 - OFF CHURCH (KPC001). FROM UNNAMED ROAD, MR6,BHAMBATHA (GREYTOWN),CHURCH</p> <p>OUTBOUND FROM: FREEDOM SQUARE TERMINAL NO2 -OFF CHURCH (KPC0001) TO EZINKETHENI TERMINAL (KPR0196). FROM OLD MARKET,LANGALIBALELE (LONGMARKET),MURPHY,CHURCH,BHAMBATHA (GREYTOWN),MR6,UNNAMED ROAD.</p> <p>ALTERNATIVE ROUTINGS</p> <p>INBOUND:</p> <p>A. UNNAMED ROAD, HANNIVILLE,COPESVILLE,LAZARUS,TRIUMPH,ALABASTER,AMETHYST,SATINSPAR,AMETHYST,COPESVILLE,BHAMBATHA, (GREYTOWN),CHURCH</p> <p>B. UNNAMED ROAD,P25,BAYNES DRIFT (CHIEF MHLABUNZIMA, MANNING ,EAST,CHURCH</p> <p>C. UNNAMED ROAD,P25,BAYNES DRIFT (CHIEF MHLABUNZIMA),MANNING,LOOP,RETIEF,CHURCH</p> <p>D. UNNAMED ROAD,P25,BAYNES DRIFT (CHIEF MHLABUNZIMA),MANNING,LOOP,BOSHOF,CHURCH</p> <p>OUTBOUND:</p> <p>A. OLD MARKET, LANGALIBALELE(LONGMARKET), MURPHY, CHURCH, BHAMBATHA(GREYTOWN, COPESVILLE, AMETHYST, SATINSPAR, AMETHYST,ALABASTER, TRIUMPH,LAZARUS,COPESVILLE HANNIVILLE P25 UNNAMED ROAD</p> <p>B. OLD MARKET,LANGALIBALELE(LONGMARKET),MURPHY,CHURCH,EAST MANNING,BAYNES DRIFT(CHIEF MHLABUNZIMA)P25,UNNAMED ROAD</p> <p>C. OLD MARKET,LANGALIBALELE.MURPHY,CHURCH,RETIEF,MANNING,BAYNES DRIFT (CHIEF MHLABUNZIMA),P25,UNNAMED ROAD</p> <p>D. OLD MARKET LANGALIBALELE (LONGMARKET)MURPHY,CHURCH,BOSHOF MANNING,BAYNES DRIFT(CHIEFMHLABUNZIMA).P25,UNNAMED ROAD.</p> <p>RESTRICTIONS: ALONG BAYNES DRIFT (CHIEF MHLABUNZIMA) ROAD AND ALONG P25 BETWEEN MANNING AVENUE AND COPESVILLE DRIVE ONLY OFF-LOADING OF PASSENGERS IS PERMITTED. ALONG THIS SECTION OF THE ROUTE THE LOADING OF PASSENGERS IS NOT PERMITTED SPECIAL CONDITIONSDISPUTES AGAINTS COPESVILLE/ALLANDALE TAXI ASSOCIATIONNONE.</p>
12.2	<p>2202KO22068T00053119 - COPSVILLE TO CITY SQUARE.</p> <p>FROM COPESVILLE, GREYTOWN, AQUARIUS, BRIXHAM, MANUEL, KHAN ROAD, OLD GREYTOWN, GREYTOWN ROAD, INTO CHURCH, TO CITY SQUARE.</p> <p>RETURN AS ABOVE.</p>
12.3	<p>22068T22068T00053118 - HANVILLE TO CITY SQUARE (VIA ORIENT HEIGHTS)</p> <p>INBOUND: FROM HANVILLE TERMINUS (KPR0150) VIA HANVILLE, COPESVILLE, LAZARUS, TRIUMPH, ALABASTER, AMETHYST, SATINSPAR, AMETHYST, COPESVILLE, GREYTOWN, AQUARIUS, BRIXHAM, MANUEL, KHAN, OLD GREYTOWN, GREYTOWN, CHURCH TO FREEDOM SQUARE TERMINAL NO.2 – OFF CHURCH (KPC0001).</p> <p>OUTBOUND FROM: FREEDOM SQUARE TERMINAL NO. 2 – OFF CHURCH (KPC0001)VIA OLD MARKET, MURPHY, CHURCH, GREYTOWN, OLD GREYTOWN, KHAN, MANUEL, BRIXHAM, AQUARIUS, GREYTOWN, COPESVILLE, AMETHYST, SATINSPAR, AMETHYST, ALABASTER, TRIUMPH, LAZARUS, COPESVILLE, HANVILLE TO HANVILLE TERMINUS (KPR0150).</p> <p>ALTERNATIVE ROUTE</p> <p>INBOUND FROM: HANVILLE TERMINUS (KPR0150) VIA HANVILLE, COPESVILLE, LAZARUS, ALABASTER, AMETHYST, SATINSPAR, AMETHYST, COPESVILLE, GREYTOWN, AQUARIUS, BRIXHAM, PLYMOUTH, ALLANDALE, OLD GREYTOWN, GREYTOWN, CHURCH TO FREEDOM SQUARE TERMINAL NO. 2 – OFF CHURCH (KPC0001).</p> <p>OUTBOUND FROM: FREEDOM SQUARE TERMINAL NO.2 – OFF CHURCH (KPC0001) VIA OLD MARKET, LONGMARKET, MURPHY, CHURCH, GREYTOWN, OLD, GREYTOWN, ALLANDALE, PLYMOUTH, BRIXHAM, AQUARIUS, GREYTOWN, COPESVILLE, AMETHYST, SATINSPAR, AMETHYST, ALABASTER, TRIUMPH, LAZARUS, COPESVILLE, HANVILLE TO HANVILLE TERMINUS (KPR0150).</p>



transport

Department:
Transport
Province of KwaZulu-Natal

GAZETTE

LGKZNG15-2020-NOV

REGION: ALL

1) Application Number: APP0125792	2) Gazette Number: LGKZNG15-2020-NOV
3) Applicant: NJ KUNENE ID NO. 7304070865083 Association: COPSVILLE ALLANDALE TAXI ASSOCIATION	4) Applicant Address: P O BOX 8124 CUMBERWOOD 3235
5) Existing Licence Holder: TR KUNENE ID NO. 6312256053086	6) Existing Licence Holder Address: 14 SCANIA CRESCENT COPESVILLE PMBURG KWA ZULU NATAL 3201
7) Type of application: DECEASED TRANSFER	8) Operating Licence Number: LGKZN0403001383
9) Vehicle Type: MINIBUS	10) 1 X 15 (SEATED) + 0 (STANDING)
11) Region: UMGUNGUNDLOVU	
12.1	<p>2202KO2202KO00135972 - EZAKETHENI</p> <p>INBOUND FROM: EZINKETHENI TERMINUS (KPR0196) TO FREEDOM SQUARE TERMINAL NO2 - OFF CHURCH (KPC001). FROM UNNAMED ROAD, MR6,BHAMBATHA (GREYTOWN),CHURCH</p> <p>OUTBOUND FROM: FREEDOM SQUARE TERMINAL NO2 -OFF CHURCH (KPC0001) TO EZINKETHENI TERMINAL (KPR0196). FROM OLD MARKET,LANGALIBALELE (LONGMARKET),MURPHY,CHURCH,BHAMBATHA (GREYTOWN),MR6,UNNAMED ROAD.</p> <p>ALTERNATIVE ROUTINGS</p> <p>INBOUND:</p> <p>A. UNNAMED ROAD, HANNIVILLE,COPESVILLE,LAZARUS,TRIUMPH,ALABASTER,AMETHYST,SATINSPAR,AMETHYST,COPESVILLE,BHAMBATHA, (GREYTOWN),CHURCH</p> <p>B. UNNAMED ROAD,P25,BAYNES DRIFT (CHIEF MHLABUNZIMA, MANNING ,EAST,CHURCH</p> <p>C. UNNAMED ROAD,P25,BAYNES DRIFT (CHIEF MHLABUNZIMA),MANNING,LOOP,RETIEF,CHURCH</p> <p>D. UNNAMED ROAD,P25,BAYNES DRIFT (CHIEF MHLABUNZIMA),MANNING,LOOP,BOSHOF,CHURCH</p> <p>OUTBOUND:</p> <p>A. OLD MARKET, LANGALIBALELE(LONGMARKET), MURPHY, CHURCH, BHAMBATHA(GREYTOWN, COPESVILLE, AMETHYST, SATINSPAR, AMETHYST,ALABASTER,TRIUMPH,LAZARUS,COPESVILLE HANNIVILLE P25 UNNAMED ROAD</p> <p>B. OLD MARKET,LANGALIBALELE(LONGMARKET),MURPHY,CHURCH,EAST MANNING,BAYNES DRIFT(CHIEF MHLABUNZIMA)P25.UNNAMED ROAD</p> <p>C. OLD MARKET,LANGALIBALELE.MURPHY,CHURCH,RETIEF,MANNING,BAYNES DRIFT (CHIEF MHLABUNZIMA),P25,UNNAMED ROAD</p> <p>D. OLD MARKET LANGALIBALELE (LONGMARKET)MURPHY,CHURCH,BOSHOF MANNING,BAYNES DRIFT(CHIEFMHLABUNZIMA).P25,UNNAMED ROAD.</p> <p>RESTRICTIONS: ALONG BAYNES DRIFT (CHIEF MHLABUNZIMA) ROAD AND ALONG P25 BETWEEN MANNING AVENUE AND COPESVILLE DRIVE ONLY OFF-LOADING OF PASSENGERS IS PERMITTED. ALONG THIS SECTION OF THE ROUTE THE LOADING OF PASSENGERS IS NOT PERMITTED SPECIAL CONDITIONSDISPUTES AGAINTS COPESVILLE/ALLANDALE TAXI ASSOCIATIONNONE.</p>
12.2	<p>22068T22068T00053118 - HANVILLE TO CITY SQUARE (VIA ORIENT HEIGHTS)</p> <p>INBOUND: FROM HANVILLE TERMINUS (KPR0150) VIA HANVILLE, COPESVILLE, LAZARUS, TRIUMPH, ALABASTER, AMETHYST, SATINSPAR, AMETHYST, COPESVILLE, GREYTOWN, AQUARIUS, BRIXHAM, MANUEL, KHAN, OLD GREYTOWN, GREYTOWN, CHURCH TO FREEDOM SQUARE TERMINAL NO.2 – OFF CHURCH (KPC0001).</p> <p>OUTBOUND FROM: FREEDOM SQUARE TERMINAL NO. 2 – OFF CHURCH (KPC0001) VIA OLD MARKET, MURPHY, CHURCH, GREYTOWN, OLD GREYTOWN, KHAN, MANUEL, BRIXHAM, AQUARIUS, GREYTOWN, COPESVILLE, AMETHYST, SATINSPAR, AMETHYST, ALABASTER, TRIUMPH, LAZARUS, COPESVILLE, HANVILLE TO HANVILLE TERMINUS (KPR0150).</p> <p>ALTERNATIVE ROUTE</p> <p>INBOUND FROM: HANVILLE TERMINUS (KPR0150) VIA HANVILLE, COPESVILLE, LAZARUS, ALABASTER, AMETHYST, SATINSPAR, AMETHYST, COPESVILLE, GREYTOWN, AQUARIUS, BRIXHAM, PLYMOUTH, ALLANDALE, OLD GREYTOWN, GREYTOWN, CHURCH TO FREEDOM SQUARE TERMINAL NO. 2 – OFF CHURCH (KPC0001).</p> <p>OUTBOUND FROM: FREEDOM SQUARE TERMINAL NO.2 – OFF CHURCH (KPC0001) VIA OLD MARKET, LONGMARKET, MURPHY, CHURCH, GREYTOWN, OLD, GREYTOWN, ALLANDALE, PLYMOUTH, BRIXHAM, AQUARIUS, GREYTOWN, COPESVILLE, AMETHYST, SATINSPAR, AMETHYST, ALABASTER, TRIUMPH, LAZARUS, COPESVILLE, HANVILLE TO HANVILLE TERMINUS (KP0150).</p>



transport

Department:
Transport
Province of KwaZulu-Natal

GAZETTE

LGKZNG15-2020-NOV

REGION: ALL

1) Application Number: APP0125794	2) Gazette Number: LGKZNG15-2020-NOV
3) Applicant: LG DLAMINI ID NO. 8510290605088 Association: INANDA-CROSSROADS TAXI ASSOCIATION	4) Applicant Address: D390 AREA 10 AMATIKWE INANDA 4310
5) Existing Licence Holder: BR NCANANA ID NO. 6611135484085	6) Existing Licence Holder Address: 66 HAVILLAND CRESCENT MAYVILLE DURBAN KWA-ZULU NATAL 4310
7) Type of application: NORMAL TRANSFER	8) Operating Licence Number: LGKZN1403002318
9) Vehicle Type: MINIBUS	10) 1 X 15 (SEATED) + 0 (STANDING)
11) Region: GREATER NORTH	
12.1	2206OA2206S900054647 - EMTSHEBHENI TO KWA-MASHU CROSSROADS FROM EMTSHEBHENI TAXI, RIGHT ALONG M25, RIGHT MALANDELA ROAD RIGHT TO CROSSROADS TAXI RANK.
12.2	2206OA2206S900054662 - EMTSHEBHENI TO KWA-MASHU MENS HOSTEL FROM: EMTSHEBHENI TAXI RANK TO KWAMASHU MENS HOSTEL RIGHT TO MALANDELA ROAD, LEFT INTO MUSA ROAD, LEFT INTO JABULA ROAD AND PROCEED TO THE END POINT AT THE INTERSECTION OF JABULA ROAD AND NTOKOZO ROAD.
12.3	2206OA2206OA00054664 - FROM EMTSHEBHENI TAXI RANK USING ROUTE TO M25 EMTSHEBHENI TAXI RANK AND TO AREAS DESCRIBED ABOVE TO TONGAAT TAXI RANK PROCEED ALONG NTOKOZO ROAD, RIGHT MUSA ROAD, RIGHT MALANDELA ROAD, INTO HANSLET ROAD, RIGHT ABERDARE DRIVE, RIGHT PHOENIX HIGHWAY, PASS MAHATMA GHANDI MEMORIAL HOSPITAL LEFT R102, TURN RIGHT PHOENIX HIGHWAY, LEFT R102, RIGHT INANDA ROAD, LEFT IRELAND STREET, DROP OFF AT VERULAM TAXI RANK, TURN AROUND AT THE RANK AND PROCEED ON IRELAND STREET, RIGHT INANDA, RIGHT R102, LEFT INTO MARKET LANE AND PROCEED TO TONGAAT TAXI RANK AND RETURN BACK ON THE SAME ROUTE TO VERULAM TAXI RANK PROCEED ALONG NTOKOZO ROAD, RIGHT MUSA ROAD, RIGHT MALANDELA ROAD, RIGHT INTO M25 ALONG M25, LEFT INTO R102, TURN RIGHT PHOENIX HIGHWAY, LEFT INTO R102, RIGHT INANDA ROAD, LEFT TURN IRELAND STREET DROP OFF AT VERULAM TAXI RANK AND RETURN THE SAME ROUTE.
12.4	2206OA2206MY00181490 - INANDA TO BRIDGE CITY FROM EMTSHEBHENI TAXI RANK ALONG M25 TURN RIGHT TO DALMENY ROAD, LEFT TO RAILWAY ROAD, LEFT TO RAILWAY ROAD TO BRIDGE CITY OFF-LOAD AND PICK UP PASSENGERS BACK TO RAILWAY ROAD RIGHT TO DALMENY ROAD TAKE LEFT TO M25 BACK TO EMTSHEBHENI TAXI RANK.
12.5	220BGR220BGR00194094 - EMTSHEBHENI PICK UP POINTS. PICK UP POINT ONE. FROM EMTSHEBHENI TAXI RANK ON M25 PROCEED TO P138 LEFT TO KING BHEKUZULU ROAD, PROCEED TO NAMIBIA FROM NAMIBIA BACK TO BHEKUZULU ROAD, JOIN P138, TURN RIGHT TO M25 AND BACK EMTSHEBHENI TAXI RANK. PICK UP POINT TWO. FROM EMTSHEBHENI TAXI RANK ON M25, STRAIGHT TO P138, LEFT TO DALMENY MAIN ROAD UNTIL EMEPHINI DAM, FROM EMEPHINI DAM BACK TO DALMENY MAIN ROAD TURN RIGHT TO P138 JOIN M25 BACK TO EMTSHEBHENI TAXI RANK. PICK UP POINT THREE. FROM EMTSHEBHENI TAXI RANK ON M25, STRAIGHT TO P138 TURNING AT THE INTERSECTION P138 AND MOLWENI ROAD AT GWALA'S HOUSE BACK TO P138 JOIN M25 BACK TO EMTSHEBHENI TAXI RANK.
12.6	220BGR220BGR00194096 - EMTSHEBHENI TO EMTSHEBHENI FROM EMTSHEBHENI TAXI RANK ON M25, STRAIGHT TO P138, TURN RIGHT ON UNNAMED ROAD, PASS OLD POST OFFICE UNTIL GOGO VUMA STORE, RIGHT TO P100 RIGHT M27, LEFT M25 AND RIGHT INTO EMTSHEBHENI TAXI RANK. PICK UP POINT TWO. FROM EMTSHEBHENI TAXI RANK ON M25, RIGHT TO UNNAMED ROAD TO CONGO AND RETURN BACK UNNAMED ROAD TURN RIGHT TO M27 RIGHT TO M25 BACK TO EMTSHEBHENI. PICK UP POINT THREE. FROM EMTSHEBHENI TAXI RANK ON M25, RIGHT TO M27, LEFT ON UNNAMED ROAD UNTIL NYONITHWELENYE AND RETURN TO UNNAMED ROAD BACK TO M27 JOIN M25 BACK TO EMTSHEBHENI TAXI RANK. PICK UP POINT FOUR. FROM EMTSHEBHENI TAXI RANK ON M25, RIGHT TO UNNAMED ROAD TO EMATIKWE EXTENSION, PASS MBONAMBI GENERAL DEALER UNTIL SS STORE AND RETURN BACK TO UNNAMED ROAD PASS MBONAMBI GENERAL DEALER, LEFT TO M27 JOIN M25 BACK TO EMTSHEBHENI TAXI RANK. PICK UP POINT FIVE. FROM EMTSHEBHENI TAXI RANK ON M25, RIGHT INTO M27, PROCEED TO ETAFULENI/ EKUKHANYENI AND RETURN BACK TO M27 JOIN M25 BACK TO EMTSHEBHENI TAXI RANK. PICK UP POINT SIX. FROM EMTSHEBHENI TAXI RANK ON M25, RIGHT INTO M27, TURN RIGHT ON THE UNNAMED ROAD BETWEEN SS STORE & NGOQOKAZI, RETURN BACK FROM NGOQOKAZI JOIN UNNAMED ROAD LEFT TO M27 JOIN M25 BACK EMTSHEBHENI RANK.
12.7	2206OA2206OA00054665 - EMTSHEBHENI TO MOLWENI VIA EMEPHINI & GWALA'S HOUSE FROM EMTSHEBHENI TAXI RANK ON M25, STRAIGHT TO P138, LEFT DALMEY MAIN ROAD UNTIL EMEPHINI DAM AND RETURN BACK ON THE SAME ROUTE. FROM EMTSHEBHENI TAXI RANK M25, STRAIGHT TO P138 TURNING AT THE INTERSECTION P138 AND MOLWENI ROAD AT GWALA'S HOUSE AND RETURN BACK ON THE SAME ROUTE.



transport

Department:
Transport
Province of KwaZulu-Natal

GAZETTE

LGKZNG15-2020-NOV

REGION: ALL

12.8	KZPRERC2716082 - EMTSHEBHENI TO KWAMASHU TAXI RANK FROM EMTSHEBHENI TAXI RANK INTO M25 (CURNICK NDLOVU HIGHWAY) PICK UP PASSENGERS, LEFT TO 108818 PICK UP PASSENGERS, RIGHT TO 108466 PICK UP PASSENGERS, THEN LEFT TO CURNICK NDLOVU HIGHWAY PICK UP PASSENGERS, LEFT TO NTOMBI BIKO STREET PICK UP PASSENGERS, LEFT TO XOLANI MNGADI AVENUE PICK UP PASSENGERS, LEFT TO NTOMBI STREET, LEFT TO M25, LEFT TO INDUSTRIAL PARK ROAD SET DOWN PASSENGERS, RIGHT TO ABERDARE DRIVE SET DOWN PASSENGERS, INTO HUNSLET DRIVE, JOIN MALANDELA ROAD, RIGHT TO KWAMASHU CROSSROADS TAXI RANK AND RETURN ON THE SAME ROUTE.
12.9	KZPRERC2716131 - EMTSHEBHENI TO KWA MASHU HOSTEL FROM EMTSHEBHENI TAXI RANK INTO M25 (CURNICK NDLOVU HIGHWAY) PICK UP PASSENGERS, LEFT TO 108818 PICK UP PASSENGERS, RIGHT TO 108466 PICK UP PASSENGERS, LEFT TO CURNICK NDLOVU HIGHWAY PICK UP PASSENGERS, LEFT TO NTOMBI BIKO STREET PICK UP PASSENGERS, LEFT TO XOLANI MNGADI AVENUE PICK UP PASSENGERS, LEFT TO NTOMBI STREET, LEFT TO M25 PICK UP AND SET DOWN PASSENGERS, LEFT TO MALANDELA ROAD SET DOWN PASSENGERS, JOIN MUSA ROAD SET DOWN PASSENGERS, LEFT TO JABULA ROAD, JOIN NTOKOZO ROAD INTO KWAMASHU HOSTEL AND RETURN ON THE SAME ROUTE.
12.10	KZPRERC2716180 - EMTSHEBHENI TO MOUNT EDGEcombe FROM EMTSHEBHENI TAXI RANK INTO M25 (CURNICK NDLOVU HIGHWAY) PICK UP PASSENGERS LEFT TO 108818 PICK UP PASSENGERS, RIGHT TO 108466 PICK UP PASSENGERS, LEFT TO CURNICK NDLOVU HIGHWAY PICK UP PASSENGERS, LEFT TO NTOMBI BIKO STREET PICK UP PASSENGERS, LEFT TO XOLANI MNGADI AVENUE PICK UP PASSENGERS, LEFT TO NTOMBI STREET, LEFT TO M25, TO R102, PASS WHITEHOUSE, RIGHT TO SIPHOSETHU ROAD SET DOWN PASSENGERS, LEFT TO HILLHEAD DRIVE SET DOWN PASSENGERS TO GOLF COURSE DRIVE, LEFT TO SIPHOSETHU ROAD SET DOWN PASSENGERS, BACK TO R102, INTO N103 ON STREET TAXI RANK AND RETURN ON THE SAME ROUTE.
12.11	KZPRERC2716229 - EMTSHEBHENI TO PHOENIX PLAZA FROM EMTSHEBHENI TAXI RANK INTO M25 (CURNICK NDLOVU HIGHWAY) PICK UP PASSENGERS, LEFT TO 108818 PICK UP PASSENGERS, RIGHT TO 108466 PICK UP PASSENGERS, LEFT TO CURNICK NDLOVU HIGHWAY PICK UP PASSENGERS, LEFT TO NTOMBI BIKO STREET PICK UP PASSENGERS, LEFT TO XOLANI MNGADI AVENUE PICK UP PASSENGERS, RIGHT TO JUBA BLOSE STREET PICK UP PASSENGERS, RIGHT TO PAT MARSHALL STREET, RIGHT TO FERN DRIVE, RIGHT TO FARNHAM DRIVE SET DOWN PASSENGERS, LEFT TO LENHAM DRIVE, LEFT TO PHOENIX HIGHWAY, RIGHT TO PARTHENON STREET, LEFT TO PANDORA STREET TO RANK 470 – 479 AND RETURN ON THE SAME ROUTE.



transport

Department:
Transport
Province of KwaZulu-Natal

GAZETTE

LGKZNG15-2020-NOV

REGION: ALL

1) Application Number: APP0125795	2) Gazette Number: LGKZNG15-2020-NOV
3) Applicant: NJ KUNENE ID NO. 7304070865083 Association: COPESVILLE ALLANDALE TAXI ASSOCIATION	4) Applicant Address: P O BOX 8124 CUMBERWOOD 3235
5) Existing Licence Holder: TR KUNENE ID NO. 6312256053086	6) Existing Licence Holder Address: 14 SCANIA CRESCENT COPESVILLE PMBURG KWA ZULU NATAL 3201
7) Type of application: DECEASED TRANSFER	8) Operating Licence Number: LGKZN0403001125
9) Vehicle Type: MINIBUS	10) 1 X 14 (SEATED) + 0 (STANDING)
11) Region: UMGUNGUNDLOVU	
12.1	<p>2202KO2202KO00135972 - EZAKETHENI</p> <p>INBOUND FROM: EZINKETHENI TERMINUS (KPR0196) TO FREEDOM SQUARE TERMINAL NO2 - OFF CHURCH (KPC001). FROM UNNAMED ROAD, MR6,BHAMBATHA (GREYTOWN),CHURCH</p> <p>OUTBOUND FROM: FREEDOM SQUARE TERMINAL NO2 -OFF CHURCH (KPC0001) TO EZINKETHENI TERMINAL (KPR0196). FROM OLD MARKET,LANGALIBALELE (LONGMARKET),MURPHY,CHURCH,BHAMBATHA (GREYTOWN),MR6,UNNAMED ROAD.</p> <p>ALTERNATIVE ROUTINGS</p> <p>INBOUND:</p> <p>A. UNNAMED ROAD, HANNIVILLE,COPESVILLE,LAZARUS,TRIUMPH,ALABASTER,AMETHYST,SATINSPAR,AMETHYST,COPESVILLE,BHAMBATHA, (GREYTOWN),CHURCH</p> <p>B. UNNAMED ROAD,P25,BAYNES DRIFT (CHIEF MHLABUNZIMA, MANNING ,EAST,CHURCH</p> <p>C. UNNAMED ROAD,P25,BAYNES DRIFT (CHIEF MHLABUNZIMA),MANNING,LOOP,RETIEF,CHURCH</p> <p>D. UNNAMED ROAD,P25,BAYNES DRIFT (CHIEF MHLABUNZIMA),MANNING,LOOP,BOSHOF,CHURCH</p> <p>OUTBOUND:</p> <p>A. OLD MARKET, LANGALIBALELE(LONGMARKET), MURPHY, CHURCH, BHAMBATHA(GREYTOWN, COPESVILLE, AMETHYST, SATINSPAR, AMETHYST,ALABASTER, TRIUMPH,LAZARUS,COPESVILLE HANNIVILLE P25 UNNAMED ROAD</p> <p>B. OLD MARKET,LANGALIBALELE(LONGMARKET),MURPHY,CHURCH,EAST MANNING,BAYNES DRIFT(CHIEF MHLABUNZIMA)P25,UNNAMED ROAD</p> <p>C. OLD MARKET,LANGALIBALELE.MURPHY,CHURCH,RETIEF,MANNING,BAYNES DRIFT (CHIEF MHLABUNZIMA),P25,UNNAMED ROAD</p> <p>D. OLD MARKET LANGALIBALELE (LONGMARKET)MURPHY,CHURCH,BOSHOF MANNING,BAYNES DRIFT(CHIEFMHLABUNZIMA).P25,UNNAMED ROAD.</p> <p>RESTRICTIONS: ALONG BAYNES DRIFT (CHIEF MHLABUNZIMA) ROAD AND ALONG P25 BETWEEN MANNING AVENUE AND COPESVILLE DRIVE ONLY OFF-LOADING OF PASSENGERS IS PERMITTED. ALONG THIS SECTION OF THE ROUTE THE LOADING OF PASSENGERS IS NOT PERMITTED SPECIAL CONDITIONSDISPUTES AGAINTS COPESVILLE/ALLANDALE TAXI ASSOCIATIONNONE.</p>
12.2	<p>2202KO22068T00053119 - COPESVILLE TO CITY SQUARE.</p> <p>FROM COPESVILLE, GREYTOWN, AQUARIUS, BRIXHAM, MANUEL, KHAN ROAD, OLD GREYTOWN, GREYTOWN ROAD, INTO CHURCH, TO CITY SQUARE.</p> <p>RETURN AS ABOVE.</p>
12.3	<p>22068T22068T00053118 - HANVILLE TO CITY SQUARE (VIA ORIENT HEIGHTS)</p> <p>INBOUND: FROM HANVILLE TERMINUS (KPR0150) VIA HANVILLE, COPESVILLE, LAZARUS, TRIUMPH, ALABASTER, AMETHYST, SATINSPAR, AMETHYST, COPESVILLE, GREYTOWN, AQUARIUS, BRIXHAM, MANUEL, KHAN, OLD GREYTOWN, GREYTOWN, CHURCH TO FREEDOM SQUARE TERMINAL NO.2 – OFF CHURCH (KPC0001).</p> <p>OUTBOUND FROM: FREEDOM SQUARE TERMINAL NO. 2 – OFF CHURCH (KPC0001)VIA OLD MARKET, MURPHY, CHURCH, GREYTOWN, OLD GREYTOWN, KHAN, MANUEL, BRIXHAM, AQUARIUS, GREYTOWN, COPESVILLE, AMETHYST, SATINSPAR, AMETHYST, ALABASTER, TRIUMPH, LAZARUS, COPESVILLE, HANVILLE TO HANVILLE TERMINUS (KPR0150).</p> <p>ALTERNATIVE ROUTE</p> <p>INBOUND FROM: HANVILLE TERMINUS (KPR0150) VIA HANVILLE, COPESVILLE, LAZARUS, ALABASTER, AMETHYST, SATINSPAR, AMETHYST, COPESVILLE, GREYTOWN, AQUARIUS, BRIXHAM, PLYMOUTH, ALLANDALE, OLD GREYTOWN, GREYTOWN, CHURCH TO FREEDOM SQUARE TERMINAL NO. 2 – OFF CHURCH (KPC0001).</p> <p>OUTBOUND FROM: FREEDOM SQUARE TERMINAL NO.2 – OFF CHURCH (KPC0001) VIA OLD MARKET, LONGMARKET, MURPHY, CHURCH, GREYTOWN, OLD, GREYTOWN, ALLANDALE, PLYMOUTH, BRIXHAM, AQUARIUS, GREYTOWN, COPESVILLE, AMETHYST, SATINSPAR, AMETHYST, ALABASTER, TRIUMPH, LAZARUS, COPESVILLE, HANVILLE TO HANVILLE TERMINUS (KPR0150).</p>



transport

Department:
Transport
Province of KwaZulu-Natal

GAZETTE

LGKZNG15-2020-NOV

REGION: ALL

1)	Application Number: APP0125798	2)	Gazette Number: LGKZNG15-2020-NOV
3)	Applicant: SS MAHARAJ ID NO. 6207235010084 Association: BLUFF RESIDENTS MINIBUS ASSOCIATION	4)	Applicant Address: 108 GARCIN PLACE BRIGHTON BEACH 4052
5)	Existing Licence Holder: NOT APPLICABLE ID NO. NOT APPLICABLE	6)	Existing Licence Holder Address: NOT APPLICABLE
7)	Type of application: NEW OPERATING LICENCE	8)	Operating Licence Number: NOTAVAILABLE
9)	Vehicle Type: MINIBUS	10)	1 X 13 (SEATED) + 0 (STANDING)
11)	Region: DURBAN CENTRAL		
12.1	KZNNRCBC601NS122934 - CLAIRWOOD RANK 93 TO DURBAN VIA BACUS ROAD, ACHARY ROAD, FLOWER ROAD, EDWIN SWALES, BRIGHTON ROAD, BLUFF ROAD AND MAYDON WHARF ROAD		
12.2	KZNNRCBC601NS122965 - CLAIRWOOD RANK 93 TO DURBAN VIA SOUTH COAST ROAD, BLUFF ROAD, BRIGHTON ROAD, GRAYS INN ROAD, MARINE ROAD, LIGHTHOUSE ROAD, ARMY BASE, UMBILO, KING EDWARD AND DALTON		
12.3	KZNNRCBC601NS122996 - CLAIRWOOD RANK 93 TO DURBAN VIA BACUS ROAD, ACHARY ROAD, FLOWER ROAD, EDWIN SWALES, BRIGHTON ROAD, BLUFF ROAD AND MAYDON WHARF ROAD		
12.4	KZNNRCBC601NS123058 - RANK 93 JACOBS ROAD TO DURBAN VIA SOUTH COAST ROAD, BRIGHTON ROAD, GRAYS INN ROAD, MARINE DRIVE, LIGHTHOUSE ROAD, ARMY BASE AND SOUTHERN FREEWAY		
12.5	KZNNRCBC601NS123089 - CLAIRWOOD RANK 93 TO DURBAN VIA BACUS ROAD RANK 93 JACOBS ROAD TO DURBAN VIA BACUS ROAD, ACHARY ROAD, FLOWER ROAD, EDWIN SWALES, BRIGHTON ROAD, BRIGHTON BEACH, KING EDWARD HOSPITAL, SYDNEY ROAD AND DALTON		
12.6	KZNNRCBC601NS123120 - RANK 93 JACOBS ROAD TO DURBAN VIA BACUS ROAD, ACHARY ROAD, FLOWER ROAD AND EDWIN ROAD		
12.7	KZNNRCBC601NS123151 - RANK 93 JACOBS ROAD TO DURBAN VIA SOUTH COAST ROAD, BLUFF ROAD, BRIGHTON ROAD, GRAYS INN ROAD, MARINE DRIVE, LIGHTHOUSE ROAD, ARMY BASE AND MAYDON WHARF ROAD		
12.8	KZNNRCBC601NS123182 - RANK 93 JACOBS ROAD TO DURBAN VIA SOUTH COAST ROAD, BLUFF ROAD, BRIGHTON ROAD, GRAYS INN ROAD, PARSON ROAD, TARA ROAD, OLD MISSION ROAD, BLUFF ROAD, LIGHTHOUSE, ISLAND VIEW ROAD, STOT ROAD, BLUFF ROAD AND SOUTHERN FREEWAY		
12.9	KZNNRCBC601NS123213 - RANK 93 JACOBS ROAD TO DURBAN VIA SOUTH COAST ROAD, BLUFF ROAD, BRIGHTON ROAD, GRAYS INN ROAD, PARSON ROAD, TARA ROAD, OLD MISSION ROAD, BLUFF ROAD, LIGHT HOUSE, ISLAND VIEW ROAD, STOT ROAD, UMBILO ROAD, KING EDWARD HOSPITAL AND DALTON		
12.10	KZNNRCBC601NS123244 - RANK 93 JACOBS ROAD TO DURBAN VIA SOUTH COAST ROAD, BLUFF ROAD, BRIGHTON ROAD, GRAYS INN ROAD, PARSON ROAD, TARA ROAD, OLD MISSION ROAD, BLUFF ROAD, LIGHTHOUSE, ISLAND VIEW ROAD, BLUFF ROAD AND MAYDON WHARF ROAD		
12.11	KZNNRCBC601NS123275 - CLAIRWOOD RANK 93 TO DURBAN VIA BACUS ROAD, ACHARY ROAD, FLOWER ROAD, EDWIN SWALES, BRIGHTON ROAD, FYNLAND AND SOUTHERN FREEWAY		
12.12	KZNNRCBC601NS123306 - CLAIRWOOD RANK 93 TO DURBAN VIA BACUS ROAD, ACHARY ROAD, FLOWER ROAD, EDWIN SWALES, BRIGHTON ROAD, FYNLAND AND MAYDON WHARF ROAD		
12.13	KZNNRCBC601NS123337 - FROM CLAIRWOOD TAXI RANK 93 TO APPROVED TAXI RANK IN DURBAN VIA BUCAS ROAD, ARCHARY ROAD, FLOWER ROAD, EDWIN SWALES, BRIGHTON ROAD, FYNLAND, SOUTHERN FREEWAY		
12.14	KZNNRCBC601NS123523 - CLAIRWOOD RANK 93 TO DURBAN VIA BACUS ROAD, ACHARY ROAD, FLOWER ROAD, EDWIN SWALES, BRIGHTON ROAD, BLUFF ROAD SYDNEY ROAD, KING EDWARD AND DALTON.		



transport

Department:
Transport
Province of KwaZulu-Natal

GAZETTE

LGKZNG15-2020-NOV

REGION: ALL

1) Application Number: APP0125799	2) Gazette Number: LGKZNG15-2020-NOV
3) Applicant: SS MAHARAJ ID NO. 6207235010084 Association: BLUFF RESIDENTS MINIBUS ASSOCIATION	4) Applicant Address: 108 GARCIN PLACE BRIGHTON BEACH 4052
5) Existing Licence Holder: NOT APPLICABLE ID NO. NOT APPLICABLE	6) Existing Licence Holder Address: NOT APPLICABLE
7) Type of application: NEW OPERATING LICENCE	8) Operating Licence Number: NOTAVAILABLE
9) Vehicle Type: MINIBUS	10) 1 X 13 (SEATED) + 0 (STANDING)
11) Region: DURBAN CENTRAL	
12.1	KZNNRCBC601NS122934 - CLAIRWOOD RANK 93 TO DURBAN VIA BACUS ROAD, ACHARY ROAD, FLOWER ROAD, EDWIN SWALES, BRIGHTON ROAD, BLUFF ROAD AND MAYDON WHARF ROAD
12.2	KZNNRCBC601NS122965 - CLAIRWOOD RANK 93 TO DURBAN VIA SOUTH COAST ROAD, BLUFF ROAD, BRIGHTON ROAD, GRAYS INN ROAD, MARINE ROAD, LIGHTHOUSE ROAD, ARMY BASE, UMBILO, KING EDWARD AND DALTON
12.3	KZNNRCBC601NS122996 - CLAIRWOOD RANK 93 TO DURBAN VIA BACUS ROAD, ACHARY ROAD, FLOWER ROAD, EDWIN SWALES, BRIGHTON ROAD, BLUFF ROAD AND MAYDON WHARF ROAD
12.4	KZNNRCBC601NS123058 - RANK 93 JACOBS ROAD TO DURBAN VIA SOUTH COAST ROAD, BRIGHTON ROAD, GRAYS INN ROAD, MARINE DRIVE, LIGHTHOUSE ROAD, ARMY BASE AND SOUTHERN FREEWAY
12.5	KZNNRCBC601NS123089 - CLAIRWOOD RANK 93 TO DURBAN VIA BACUS ROAD RANK 93 JACOBS ROAD TO DURBAN VIA BACUS ROAD, ACHARY ROAD, FLOWER ROAD, EDWIN SWALES, BRIGHTON ROAD, BRIGHTON BEACH, KING EDWARD HOSPITAL, SYDNEY ROAD AND DALTON
12.6	KZNNRCBC601NS123120 - RANK 93 JACOBS ROAD TO DURBAN VIA BACUS ROAD, ACHARY ROAD, FLOWER ROAD AND EDWIN ROAD
12.7	KZNNRCBC601NS123151 - RANK 93 JACOBS ROAD TO DURBAN VIA SOUTH COAST ROAD, BLUFF ROAD, BRIGHTON ROAD, GRAYS INN ROAD, MARINE DRIVE, LIGHTHOUSE ROAD, ARMY BASE AND MAYDON WHARF ROAD
12.8	KZNNRCBC601NS123182 - RANK 93 JACOBS ROAD TO DURBAN VIA SOUTH COAST ROAD, BLUFF ROAD, BRIGHTON ROAD, GRAYS INN ROAD, PARSON ROAD, TARA ROAD, OLD MISSION ROAD, BLUFF ROAD, LIGHTHOUSE, ISLAND VIEW ROAD, STOT ROAD, BLUFF ROAD AND SOUTHERN FREEWAY
12.9	KZNNRCBC601NS123213 - RANK 93 JACOBS ROAD TO DURBAN VIA SOUTH COAST ROAD, BLUFF ROAD, BRIGHTON ROAD, GRAYS INN ROAD, PARSON ROAD, TARA ROAD, OLD MISSION ROAD, BLUFF ROAD, LIGHT HOUSE, ISLAND VIEW ROAD, STOT ROAD, UMBILO ROAD, KING EDWARD HOSPITAL AND DALTON
12.10	KZNNRCBC601NS123244 - RANK 93 JACOBS ROAD TO DURBAN VIA SOUTH COAST ROAD, BLUFF ROAD, BRIGHTON ROAD, GRAYS INN ROAD, PARSON ROAD, TARA ROAD, OLD MISSION ROAD, BLUFF ROAD, LIGHTHOUSE, ISLAND VIEW ROAD, BLUFF ROAD AND MAYDON WHARF ROAD
12.11	KZNNRCBC601NS123275 - CLAIRWOOD RANK 93 TO DURBAN VIA BACUS ROAD, ACHARY ROAD, FLOWER ROAD, EDWIN SWALES, BRIGHTON ROAD, FYNLAND AND SOUTHERN FREEWAY
12.12	KZNNRCBC601NS123306 - CLAIRWOOD RANK 93 TO DURBAN VIA BACUS ROAD, ACHARY ROAD, FLOWER ROAD, EDWIN SWALES, BRIGHTON ROAD, FYNLAND AND MAYDON WHARF ROAD
12.13	KZNNRCBC601NS123337 - FROM CLAIRWOOD TAXI RANK 93 TO APPROVED TAXI RANK IN DURBAN VIA BUCAS ROAD, ARCHARY ROAD, FLOWER ROAD, EDWIN SWALES, BRIGHTON ROAD, FYNLAND, SOUTHERN FREEWAY
12.14	KZNNRCBC601NS123523 - CLAIRWOOD RANK 93 TO DURBAN VIA BACUS ROAD, ACHARY ROAD, FLOWER ROAD, EDWIN SWALES, BRIGHTON ROAD, BLUFF ROAD SYDNEY ROAD, KING EDWARD AND DALTON.



transport

Department:
Transport
Province of KwaZulu-Natal

GAZETTE

LGKZNG15-2020-NOV

REGION: ALL

1)	Application Number: APP0125800	2)	Gazette Number: LGKZNG15-2020-NOV
3)	Applicant: SS MAHARAJ ID NO. 6207235010084 Association: BLUFF RESIDENTS MINIBUS ASSOCIATION	4)	Applicant Address: 108 GARCIN PLACE BRIGHTON BEACH 4052
5)	Existing Licence Holder: NOT APPLICABLE ID NO. NOT APPLICABLE	6)	Existing Licence Holder Address: NOT APPLICABLE
7)	Type of application: NEW OPERATING LICENCE	8)	Operating Licence Number: NOTAVAILABLE
9)	Vehicle Type: MINIBUS	10)	1 X 15 (SEATED) + 0 (STANDING)
11)	Region: DURBAN CENTRAL		
12.1	KZNNRCBC601NS122934 - CLAIRWOOD RANK 93 TO DURBAN VIA BACUS ROAD, ACHARY ROAD, FLOWER ROAD, EDWIN SWALES, BRIGHTON ROAD, BLUFF ROAD AND MAYDON WHARF ROAD		
12.2	KZNNRCBC601NS122965 - CLAIRWOOD RANK 93 TO DURBAN VIA SOUTH COAST ROAD, BLUFF ROAD, BRIGHTON ROAD, GRAYS INN ROAD, MARINE ROAD, Lighthouse ROAD, ARMY BASE, UMBILO, KING EDWARD AND DALTON		
12.3	KZNNRCBC601NS122996 - CLAIRWOOD RANK 93 TO DURBAN VIA BACUS ROAD, ACHARY ROAD, FLOWER ROAD, EDWIN SWALES, BRIGHTON ROAD, BLUFF ROAD AND MAYDON WHARF ROAD		
12.4	KZNNRCBC601NS123058 - RANK 93 JACOBS ROAD TO DURBAN VIA SOUTH COAST ROAD, BRIGHTON ROAD, GRAYS INN ROAD, MARINE DRIVE, Lighthouse ROAD, ARMY BASE AND SOUTHERN FREEWAY		
12.5	KZNNRCBC601NS123089 - CLAIRWOOD RANK 93 TO DURBAN VIA BACUS ROAD RANK 93 JACOBS ROAD TO DURBAN VIA BACUS ROAD, ACHARY ROAD, FLOWER ROAD, EDWIN SWALES, BRIGHTON ROAD, BRIGHTON BEACH, KING EDWARD HOSPITAL, SYDNEY ROAD AND DALTON		
12.6	KZNNRCBC601NS123120 - RANK 93 JACOBS ROAD TO DURBAN VIA BACUS ROAD, ACHARY ROAD, FLOWER ROAD AND EDWIN ROAD		
12.7	KZNNRCBC601NS123151 - RANK 93 JACOBS ROAD TO DURBAN VIA SOUTH COAST ROAD, BLUFF ROAD, BRIGHTON ROAD, GRAYS INN ROAD, MARINE DRIVE, Lighthouse ROAD, ARMY BASE AND MAYDON WHARF ROAD		
12.8	KZNNRCBC601NS123182 - RANK 93 JACOBS ROAD TO DURBAN VIA SOUTH COAST ROAD, BLUFF ROAD, BRIGHTON ROAD, GRAYS INN ROAD, PARSON ROAD, TARA ROAD, OLD MISSION ROAD, BLUFF ROAD, Lighthouse, ISLAND VIEW ROAD, STOT ROAD, BLUFF ROAD AND SOUTHERN FREEWAY		
12.9	KZNNRCBC601NS123213 - RANK 93 JACOBS ROAD TO DURBAN VIA SOUTH COAST ROAD, BLUFF ROAD, BRIGHTON ROAD, GRAYS INN ROAD, PARSON ROAD, TARA ROAD, OLD MISSION ROAD, BLUFF ROAD, LIGHT HOUSE, ISLAND VIEW ROAD, STOT ROAD, UMBILO ROAD, KING EDWARD HOSPITAL AND DALTON		
12.10	KZNNRCBC601NS123244 - RANK 93 JACOBS ROAD TO DURBAN VIA SOUTH COAST ROAD, BLUFF ROAD, BRIGHTON ROAD, GRAYS INN ROAD, PARSON ROAD, TARA ROAD, OLD MISSION ROAD, BLUFF ROAD, Lighthouse, ISLAND VIEW ROAD, BLUFF ROAD AND MAYDON WHARF ROAD		
12.11	KZNNRCBC601NS123275 - CLAIRWOOD RANK 93 TO DURBAN VIA BACUS ROAD, ACHARY ROAD, FLOWER ROAD, EDWIN SWALES, BRIGHTON ROAD, FYNLAND AND SOUTHERN FREEWAY		
12.12	KZNNRCBC601NS123306 - CLAIRWOOD RANK 93 TO DURBAN VIA BACUS ROAD, ACHARY ROAD, FLOWER ROAD, EDWIN SWALES, BRIGHTON ROAD, FYNLAND AND MAYDON WHARF ROAD		
12.13	KZNNRCBC601NS123337 - FROM CLAIRWOOD TAXI RANK 93 TO APPROVED TAXI RANK IN DURBAN VIA BUCAS ROAD, ARCHARY ROAD, FLOWER ROAD, EDWIN SWALES, BRIGHTON ROAD, FYNLAND, SOUTHERN FREEWAY		
12.14	KZNNRCBC601NS123523 - CLAIRWOOD RANK 93 TO DURBAN VIA BACUS ROAD, ACHARY ROAD, FLOWER ROAD, EDWIN SWALES, BRIGHTON ROAD, BLUFF ROAD SYDNEY ROAD, KING EDWARD AND DALTON.		



transport

Department:
Transport
Province of KwaZulu-Natal

GAZETTE

LGKZNG15-2020-NOV

REGION: ALL

1) Application Number: APP0125801	2) Gazette Number: LGKZNG15-2020-NOV
3) Applicant: IZULU TRANS PTY LTD ID NO. 2019/035620/07 Association: CLERMONT AND KWADABEKA TAXI OWNERS ASS.	4) Applicant Address: 62 CORNFIELD CR MARBLE RAY 4037
5) Existing Licence Holder: M NTOMBELA ID NO. 5006155257084	6) Existing Licence Holder Address: P.O BOX 1424 PINETOWN KWA ZULU NATAL KWA-ZULU NATAL 3620
7) Type of application: NORMAL TRANSFER	8) Operating Licence Number: LKNKZN0111510
9) Vehicle Type: NOT AVAILABLE	10) 1 X 15 (SEATED) + 0 (STANDING)
11) Region: DURBAN WEST	
12.1	2206PC21004R00048109 - KWADABEKA A TO DURBAN FROM KWADABEKA A TAXI RANK, PASSING KK HOSTEL TURN LEFT INTO NORTH ROAD, TURN RIGHT INTO 3RD AVENUE JOIN DINKELMAN ROAD, JOINING OTTO VOLEK ROAD, JOIN STAPLETON ROAD, JOIN M13, JOIN N3 TURN RIGHT INTO WESTERN FREEWAY, TURN RIGHT INTO GREY STREET TURN LEFT INTO WEST STREET, TURN LEFT INTO ALIHAL STREET, TURN LEFT INTO PINE STREET, TURN RIGHT INTO RUSSEL STREET, TURN LEFT INTO LEOPOLD STREET, TO CITY MARKET, UNIVERSITY AVENUE TURN RIGHT INTO RANK NO. 231 WARWICK AVENUE AND RETURN WITH WARWICK AVENUE TURN LEFT INTO CANNONGATE ROAD ALONG N3 OFF RAMP AND USING THE SAME ROUTE IN THE OPPOSITE DIRECTION AND PROCEED TO KWA-DABEKA "A" TAXI RANK.
12.2	2206PC21004R00048111 - KWADABEKA D TO DURBAN FROM KWA-DABEKA D TAXI RANK, PASSING KWA-DABEKA CLINIC TURN RIGHT INTO NORTH ROAD TURN RIGHT INTO 3RD AVENUE JOIN DINKELMAN ROAD, JOIN OTTO VOLEK ROAD JOIN STAPLETON ROAD, TURN LEFT TO M13 JOIN WESTERN FREE WAY, TURN RIGHT INTO GREY STREET TURN LEFT INTO WEST STREET TURN LEFT INTO ALIHAL STREET TURN LEFT INTO PINE STREET, TURN RIGHT INTO RUSSEL STREET TURN LEFT INTO LEOPOLD STREET TURN RIGHT INTO CITY MARKET UNIVERSITY AVENUE TURN RIGHT INTO RANK NO.231 WARWICK AVENUE AND RETURN WITH WARWICK AVENUE TURN LEFT INTO CANNONGATE ROAD ALONG N3 OFF RAMP AND USING THE SAME ROUTE IN THE OPPOSITE DIRECTION AND PROCEED TO KWA-DABEKA "D" TAXI RANK.
12.3	2206PC21004R00048112 - KWADABEKA KK HOSTEL TO DURBAN FROM KK TAXI RANK TURN LEFT INTO NORTH ROAD TURN RIGHT INTO 12TH STREET JOIN DINKELMAN ROAD OTTO VOLEK ROAD JOIN STAPLETON ROAD TURN RIGHT INTO M13 JOIN N3 TURN RIGHT INTO WESTERN FREEWAY, TURN RIGHT INTO GREY STREET TURN LEFT INTO WEST STREET TURN LEFT INTO ALIHAL STREET TURN LEFT INTO PINE STREET, TURN RIGHT INTO RUSSEL STREET, TURN LEFT INTO LEOPOLD STREET, TO CITY MARKET, UNIVERSITY AVENUE TURN RIGHT INTO RANK NO.231 WARWICK AVENUE AND RETURN WITH WARWICK AVENUE TURNING LEFT INTO CANNONGATE ROAD ALONG N3 OFF RAMP AND USING THE SAME ROUTE PROCEEDING TO KK HOSTEL TAXI RANK.
12.4	21004R2206RK00048118 - CLERMONT TO DURBAN FROM CLERMONT TAXI RANK TURN RIGHT INTO CLERMONT ROAD, JOIN POSSELT ROAD, TURN LEFT INTO OTTO VOLEK ROAD JOIN STAPLETON ROAD, TURN RIGHT INTO M13 JOIN N3, WESTERN FREE WAY, TURN RIGHT INTO GREY STREET, TURN LEFT INTO WEST STREET, TURN LEFT INTO ALIHAL STREET, TURN LEFT INTO PINE STREET, TURN RIGHT INTO RUSSEL STREET, TURN LEFT INTO LEOPOLD STREET, JOIN MARKET STREET, UNIVERSITY AVENUE TURN RIGHT INTO RANK NO.231 WARWICK AVENUE AND RETURN WITH WARWICK AVENUE, TURN LEFT INTO CANNONGATE ROAD ONTO N3 OFF RAMP AND USE SAME ROUTE TO CLERMONT TAXI RANK.
12.5	21004R2206RK00048119 - CLERMONT TO PINETOWN FROM CLERMONT TAXI RANK TURN RIGHT INTO CLERMONT ROAD JOIN POSSELT ROAD JOIN SHEPSTONE ROAD, TURN RIGHT INTO CROMPTON STREET, TURN RIGHT INTO UNION LANE, TURN LEFT INTO GLENUGIE ROAD JOIN MOODIE STREET, TURN RIGHT INTO HILL STREET INTO HILL STREET TAXI RANK. RETURN FROM HILL STREET TURN LEFT INTO MOODIE STREET JOIN GLENUGIE ROAD, TURN RIGHT INTO LAUTH STREET, TURN LEFT INTO CROMPTON STREET, TURN LEFT INTO SHEPSTONE ROAD JOIN POSSELT ROAD JOIN CLERMONT ROAD TURN RIGHT INTO NORTH ROAD TO CLERMONT TAXI RANK.
12.6	21004R2206P900048120 - CLERMONT TO WESTMEAD FROM CLERMONT TAXI RANK TURN INTO CLERMONT ROAD JOIN POSSELT ROAD JOIN SHEPSTONE ROAD, TURN RIGHT INTO CROMPTON STREET, TURN RIGHT INTO LAUGHT STREET, TURN LEFT INTO GLENUGIE ROAD, TURN LEFT INTO OLD MAIN ROAD, JOIN RICHMOND ROAD, TURN RIGHT INTO TRAFFORD ROAD JOIN GOODWOOD ROAD, TURN LEFT INTO MAHOGANY ROAD A TO A DESIGNATED TAXI STOP AND RETURN ALONG THE SAME ROUTE TO CLERMONT TAXI RANK. FROM CLERMONT TAXI RANK TURN RIGHT INTO CLERMONT ROAD JOIN POSSELT ROAD JOIN SHEPSTONE ROAD, TURN RIGHT INTO CROMPTON STREET, TURN RIGHT INTO LAUTH STREET, TURN LEFT INTO GLENUGIE ROAD, TURN RIGHT INTO OLD MAIN ROAD JOIN RICHMOND ROAD, TURN RIGHT INTO TRAFFORD ROAD JOIN HILLCLIMB ROAD TO MONZA TO A DESIGNATED TAXI STOP AND RETURN TO CLERMONT TAXI RANK ALONG THE SAME ROUTE. FROM CLERMONT TAXI RANK TURN RIGHT INTO CLERMONT ROAD JOIN POSSELT ROAD JOIN SHEPSTONE ROAD, TURN RIGHT INTO CROMPTON STREET, TURN RIGHT INTO LAUTH STREET, TURN LEFT INTO GLENUGIE ROAD TURN RIGHT INTO OLD MAIN ROAD JOIN RICHMOND ROAD, TURN RIGHT INTO ALEXANDER ROAD, TURN LEFT TO MALCOLM ROAD, TURN RIGHT INTO CIRCUIT ROAD, TURN RIGHT INTO CLARK ROAD, TURN LEFT INTO ALEXANDER ROAD TO A DESIGNATED TAXI STOP AND RETURN ALONG THE SAME ROUTE TO CLERMONT TAXI RANK.



transport

Department:
Transport
Province of KwaZulu-Natal

GAZETTE

LGKZNG15-2020-NOV

REGION: ALL

12.7	<p>21004R2206P900048121 - CONDITIONS GENERAL CONDITIONS APPLICABLE TO ALL ROUTES:</p> <ol style="list-style-type: none"> 1) PASSENGERS MAY BE PICKED UP AND/OR SET DOWN ONLY AT DESIGNATED TAXI RANKS OR TAXI STOPS, WHICH SHALL EXCLUDE BUS STOPS. 2) ON THE INBOUND TRIP TO DURBAN, NO PASSENGERS MAY BE PICKED UP EN ROUTE FROM ENTERING THE N3, UNTIL REACHING UNIVERSITY AVENUE TAXI RANK NO.231 3) ON THE TRIP TO MOLWENI WYEBANK, NO PASSENGERS MAY BE SET DOWN UNTIL REACHING M13. 4) ENTRY OR RANKING ON PRIVATE PROPERTY IS NOT PERMITTED WITHOUT THE WRITTEN PERMISSION OF THE LANDLORD, A COPY OF WHICH MUST BE SUPPLIED TO THE BOARD. 5) WITHOUT HAVING ENTERED INTO AN AGREEMENT WITH OTHER OPERATORS ON A COMMON ROUTE, AS CONTEMPLATED BY SECTION 88(2) OF ACT 2000, THE PICKING UP OR SETTING OF PASSENGERS ON SUCH AGREEMENT MUST BE SUPPLIED TO THE BOARD. 6) AT RANKS, WHETHER ON-STREET OR OFF-STREET, ONLY THE TAXIS THAT CAN BE ACCOMMODATED IN THE DEMARCATED AREA MAY OCCUPY THE RANK. EXCESS VEHICLES MUST HOLD ELSEWHERE. 7) RANK PERMITS OR LETTERS OF AUTHORITY MUST BE PRODUCED IN RESPECT OF ALL RANKS IN MUNICIPAL AREAS, IN PARTICULAR MAJOR TOWNS AND CITIES AND IN PARTICULAR INTER-PROVINCIAL DESTINATIONS. 8) THE ALLOCATION OF ANY ROUTE OR PORTION OF ROUTE IS SUBJECT TO THE CONDITION THAT IT HAS BEEN APPROVED AND ALLOCATED IN GOOD FAITH AND THAT SUCH ROUTE WILL BE INVALID SHOULD IT TRANSPIRE THAT THE ROUTE OR PORTION THERE OF WILL, OR HAS CAUSED CONFLICT DUE TO IT HAVING BEEN APPROVED BASED ON INCORRECT OR FALSE INFORMATION SUPPLIED TO THE BOARD OR AS RESULT OF AN ERROR. IN SUCH INSTANCE THE OPERATING LICENCE MUST BE RETURNED TO THE BOARD FOR CORRECTION. 9) THE VEHICLE MUST BE COVERED BY MOTOR VEHICLE INSURANCE AS WELL AS PERSONAL LIABILITY INSURANCE.
12.8	<p>2206RK2206RK00050231 - CHARTER SERVICE</p> <p>FROM CLERMONT TAXI RANK WITHIN THE PROVINCE OF KZN ONLY. NO PICKING OR SETTING DOWN OF PASSENGERS EN ROUTE.</p>
12.9	<p>2206PC2206RK00050236 - KWADABEKA A TO PINETOWN</p> <p>FROM KWADABEKA A TAXI RANK, PASSING KK HOSTEL TURN LEFT INTO NORTH ROAD, TURN LEFT INTO 3RD AVENUE JOINING DINKELMAN ROAD, TURN RIGHT INTO SHEPSTONE ROAD, TURN RIGHT INTO CROMPTON STREET, TURN RIGHT INTO UNION LANE, TURN LEFT INTO GLENUGIE ROAD JOINING MOODIE STREET, TURN LEFT INTO HILL STREET, INTO HILL STREET TAXI RANK AND RETURN WITH HILL STREET, TURN LEFT INTO MOODIE STREET JOIN GLENUGIE ROAD TURN RIGHT INTO LAUTH STREET, TURN LEFT INTO CROMPTON STREET, TURN LEFT INTO SHEPSTONE ROAD TURN RIGHT INTO DINKELMAN ROAD TURN LEFT INTO NORTH ROAD, AND PROCEED TO KWA-DABEKA A TAXI RANK.</p>
12.10	<p>2206PC2206RK00050238 - KWADABEKA D TO PINETOWN</p> <p>FROM KWA DABEKA, D TAXI RANK, PASSING KWA- DABEKA CLINIC TURN RIGHT INTO NORTH ROAD, TURN RIGHT INTO 3RD AVENUE JOIN DINKELMAN ROAD, TURN RIGHT INTO SHEPSTONE ROAD, TURN RIGHT INTO CROMPTON STREET, TURN RIGHT INTO UNION LANE, TURN LEFT INTO GLENUGIE ROAD JOIN MOODIE STREET, TURN RIGHT INTO HILL STREET, INTO HILL TAXI RANK AND RETURN WITH HILL STREET, TURN LEFT INTO MOODIE STREET JOIN GLENUGIE ROAD, TURN RIGHT INTO LAUTH STREET, TURN LEFT INTO CROMPTON STREET, TURN LEFT INTO SHEPSTONE ROAD, TURN RIGHT INTO DINKELMAN ROAD, TURN LEFT INTO 1ST AVENUE, LEFT INTO NORTH ROAD AND PROCEED TO KWA DABEKA "D" TAXI RANK.</p>
12.11	<p>2206PC2206LS00050241 - KWADABEKA D TO DURBAN</p> <p>FROM KWADABEKA D TAXI RANK, PASSING KWADABEKA CLINIC TURN RIGHT INTO NORTH ROAD, TURN RIGHT INTO 3RD AVENUE, JOIN DINKELMAN ROAD, JOIN OTTO VOLEK ROAD, JOIN STAPLETON ROAD, TURN LEFT TO M13, JOIN N3, WESTERN FREE WAY, TURN RIGHT INTO GREY STREET, TURN LEFT INTO WEST STREET, TURN LEFT INTO ALIWAAL STREET, TURN LEFT INTO PINE STREET, TURN RIGHT INTO RUSSEL STREET, TURN LEFT INTO LEOPOLD STREET, TURN RIGHT INTO CITY MARKET, UNIVERSITY AVENUE, TURN RIGHT INTO RANK NO. 231 WARWICK AVENUE AND RETURN WITH WARWICK AVENUE, TURN LEFT INTO CANNONGATE ROAD ALONG N3 OFF RAMP AND USING THE SAME ROUTE IN THE OPPOSITE DIRECTION AND PROCEED TO KWADABEKA D TAXI RANK.</p>
12.12	<p>2206PC2206LS00050243 - KK HOSTEL TO DURBAN</p> <p>FROM KK TAXI RANK TURN LEFT INTO NORTH ROAD, TURN RIGHT INTO 12TH STREET JOIN DINKELMAN ROAD JOIN OTTO VOLEK ROAD, JOIN STAPLETON ROAD, TURN RIGHT INTO M13 JOIN N3, TURN RIGHT INTO WESTERN FREEWAY, TURN RIGHT INTO GREY STREET, TURN LEFT INTO WEST STREET, TURN LEFT INTO ALIWAAL STREET, TURN LEFT INTO PINE STREET, TURN RIGHT INTO RUSSEL STREET, TURN LEFT INTO LEOPOLD STREET, TO CITY MARKET, UNIVERSITY AVENUE, TURN RIGHT INTO RANK NO. 231/ WARWICK AVENUE AND RETURN WITH WARWICK AVENUE TURNING LEFT INTO CANNONGATE ROAD ALONG N3 OFF RAMP AND USING THE SAME ROUTE PROCEEDING TO KK HOSTEL TAXI RANK.</p>
12.13	<p>2206PC2206RK00050246 - KK HOSTEL TO PINETOWN</p> <p>FROM KK TAXI RANK TURN LEFT INTO NORTH ROAD, TURN RIGHT INTO 12TH STREET, JOIN DINKELMAN ROAD, TURN RIGHT INTO SHEPSTONE ROAD, TURN RIGHT INTO CROMPTON STREET, TURN RIGHT INTO UNION LANE, TURN LEFT INTO GLENUGIE ROAD, JOIN MOODIE STREET, TURN LEFT INTO HILL STREET INTO HILL STREET TAXI RANK AND RETURN WITH HILL STREET, TURN LEFT INTO MOODIE STREET, JOIN GLENUGIE ROAD, TURN RIGHT INTO LAUTH STREET, TURN LEFT INTO CROMPTON STREET, TURN LEFT INTO SHEPSTONE ROAD, TURN RIGHT INTO DINKELMAN ROAD, TURN RIGHT INTO 1ST AVENUE, TURN LEFT INTO NORTH ROAD, TURN RIGHT INTO AND INTO KK TAXI RANK.</p>
12.14	<p>2206PC2206RK00050247 - KK HOSTEL TO WESTMEAD</p> <p>FROM KK TAXI RANK TURN LEFT INTO NORTH ROAD, TURN RIGHT INTO 12TH STREET, JOIN DINKELMAN ROAD, TURN RIGHT INTO SHEPSTONE ROAD, TURN LEFT INTO CROMPTON STREET, TURN RIGHT INTO LAUTH STREET, TURN LEFT INTO GLENUGIE ROAD, TURN RIGHT INTO OLD MAIN ROAD, RICHMOND ROAD, TURN RIGHT INTO TRAFFORD STREET, JOIN GOODWOOD ROAD, TURN LEFT INTO MAHOGANY ROAD TO A DESIGNATED TAXI STOP AND RETURN ALONG THE SAME ROUTE TO KK TAXI RANK.</p> <p>FROM KK TAXI RANK TURN LEFT INTO NORTH ROAD, TURN RIGHT INTO 12TH STREET JOIN DINKELMAN ROAD, TURN RIGHT INTO SHEPSTONE ROAD, TURN RIGHT INTO CROMPTON STREET, TURN RIGHT INTO LAUGHT STREET, TURN LEFT INTO GLENUGIE ROAD, TURN RIGHT INTO OLD MAIN ROAD, RICHMOND ROAD, TURN RIGHT INTO TRAFFORD STREET JOIN HILLCLIMB ROAD, TO MONZA ROAD TO A DESIGNATED TAXI STOP, AND RETURN ALONG THE SAME ROUTE TO KK TAXI RANK.</p> <p>FROM KK TAXI RANK TURN LEFT INTO NORTH ROAD, TURN RIGHT INTO 3RD AVENUE JOIN DINKELMAN ROAD, TURN RIGHT INTO SHEPSTONE ROAD, TURN RIGHT INTO CROMPTON STREET, TURN RIGHT INTO LAUGHT ROAD, TURN LEFT INTO GLENUGIE ROAD, TURN RIGHT INTO OLD MAIN ROAD, RICHMOND ROAD, TURN RIGHT INTO ALEXANDER ROAD, TURN LEFT INTO MALCOM ROAD, TURN RIGHT INTO CIRCUIT ROAD, TURN RIGHT INTO CLARK ROAD, TURN LEFT INTO ALEXANDER ROAD TO A DESIGNATED TAXI STOP, AND RETURN ALONG THE SAME ROUTE TO KK TAXI RANK.</p>



transport

Department:
Transport
Province of KwaZulu-Natal

GAZETTE

LGKZNG15-2020-NOV

REGION: ALL

1) Application Number: APP0125802	2) Gazette Number: LGKZNG15-2020-NOV
3) Applicant: BM NZUZA ID NO. 5103215612083 Association: ILLOVU ADAMS TAXI ASSOCIATION	4) Applicant Address: P O BOX 23536 ISIPINGO KWA-ZULU NATAL 4110
5) Existing Licence Holder: NOT APPLICABLE ID NO. NOT APPLICABLE	6) Existing Licence Holder Address: NOT APPLICABLE
7) Type of application: NEW OPERATING LICENCE	8) Operating Licence Number: NOTAVAILABLE
9) Vehicle Type: MINIBUS	10) 1 X 15 (SEATED) + 0 (STANDING)
11) Region: NINGIZMU 1	
12.1	2209WC2206LS00053543 - ILLOVU TOWNSHIP TO DURBAN. FROM APPROVED TAXI RANK SITUATED AT RAINBOW PARK ILLOVU TOWNSHIP SITUATED ALONG R603 PASS ILLOVU PROJECT MUNICIPALITY OFFICES, TURN LEFT INTO ROAD 1045, AND TURN LEFT INTO R603. TURN RIGHT INTO D995(SHELENI ROAD), PASS OLD AGRICULTURAL OFFICES, TURN LEFT INTO M37 AND FIND MOSS KOLNIK ROAD ALONG THE SAME ROAD. TURN LEFT INTO N2 FREEWAY TURN LEFT INTO M4 (NORTH BOUND), TURN LEFT INTO MOORE ROAD TURN RIGHT INTO WARWICK AVENUE RIGHT INTO WEST STREET RIGHT INTO BROAD STREET AND RIGHT INTO SMITH STREET TURN RIGHT INTO RUSSEL STREET, TURN LEFT INTO ALEXANDRA STREET WHERE ADAMS TAXI RANK IS SITUATED AND RETURN. (NO PICKING UP OF PASSENGERS ON WEST STREET).
12.2	2209WC2206LS00053549 - ILLOVO TOWNSHIP TO PROSPECTION FROM APPROVED TAXI RANK SITUATED AT RAINBOW PARK ILLOVU TOWNSHIP, ALONG R603 TURN LEFT INTO ROAD 10570 AND CROSS ILLOVU 7 (GRAVEL ROAD) AND TURN LEFT INTO ROAD 10160 AND TURN RIGHT INTO R603 PASS KWA SHOZI STORE TURN RIGHT INTO M37, PASS SHALENI ROAD (D995) PASS WOODHOUSE STORE INTO MOSS KOLNIK ROAD, CROSS N2 BRIDGE AND TURN LEFT INTO KINGSWAY ROAD, PASS KINGSWAY HOSPITAL AND CROSS UMBONGITWINI RIVER AND FIND PROSPECTION ROAD PASS HOME AFFAIRS OFFICES ON THE LEFT HAND SIDE CROSS THE ROBOTS AT THE CROSS SECTION OF JOINER ROAD AND PROSPECTION ROAD, TURN RIGHT INTO EAST THE AVE, PASS CALTEX GARAGE ON THE LEFT HAND SIDE AND TURN RIGHT INTO JOINER ROAD SURROUNDING TOYOTA MANUFACTURING COUNTRY AND TURN LEFT INTO PROSPECTION ROAD AND TURN RIGHT INTO AN APPROVED TAXI RANK NEAR HOME AFFAIRS OFFICES AND RETURN
12.3	2209WC2206Q00053548 - ILLOVO TOWNSHIP TO AMANZIMTOTI. FROM APPROVED TAXI RANK AT RAINBOW PARK SITUATED ALONG R603 IN ILLOVU TOWNSHIP, TURN LEFT INTO ROAD 10570 AND CROSS ILLOVO 7 ROAD AND TURN RIGHT INTO 10080 AND CONTINUE INTO ROAD 83803 AND UNNAMED GRAVEL ROAD AND TURN RIGHT INTO SEADONE ROAD PASS BHEKULWANDLE RESERVE AND TURN LEFT INTO SCHOOL ROAD, CROSS N2 FREEWAY BRIDGE AND LEFT INTO KINGSWAY ROAD AND TURN RIGHT INTO AN APPROVED TAXI RANK IN AMANZIMTOTI NEAR RAILWAY STATION AND RETURN.
12.4	2209WC2209WC00053545 - ILLOVO TOWNSHIP - ISIPINGO FROM ILLOVU TAXI RANK SITUATED AT RAINBOW PARK IN ILLOVU TOWNSHIP ALONG R603, TURN LEFT INTO ROAD 10570 AND CROSS ILLOVU 7 (GRAVEL ROAD) AND TURN LEFT INTO 10163 AND TURN RIGHT INTO R603 AND TURN RIGHT INTO 10080 AND TURN LEFT INTO 10070 AND TURN RIGHT INTO M37, PASS SHALENI ROAD (D995) AND PASS WOODHOUSE STORE. TURN LEFT INTO MASON ROAD, TURN RIGHT INTO OLD SOUTH COAST ROAD, PASS KWA MBONGWA STORES, CROSS UMBONGITWINI BRIDGE AND CROSS ROBOTS AND THE INTERSECTION OF M35 AND OLD SOUTH COAST ROAD, CROSS THE ROBOTS AT PLAT DRIVE AND OLD SOUTH COAST ROAD AND TURN LEFT AT THE ROBOTS AT PARDY ROAD AND TURN RIGHT INTO HILLVIEW ROAD AND TURN LEFT INTO HILLVIEW PLACE WHERE AN APPROVED TAXI IS SITUATED AND RETURN.
12.5	2209WC2209WC00053550 - ILLOVO TOWNSHIP TO WINKLESPRUIT FROM APPROVED TAXI RANK SITUATED AT RAINBOW PARK IN ILLOVU TOWNSHIP ALONG R603 TURN LEFT INTO THE ROAD 10570 AND CROSS ILLOVU 7 (GRAVEL ROAD) AND TURN LEFT INTO ROAD 10163 AND TURN RIGHT INTO R603 AND TURN RIGHT INTO 10080 AND TURN LEFT INTO R603, PASS ILLOVU TOWNSHIP MUNICIPALITY OFFICES ON THE RIGHT HAND SIDE, PASS ENGEN GARAGE ON THE RIGHT HAND SIDE, PASS WINKLESPRUIT TESTING GROUNDS ON THE LEFT HAND SIDE AND TURN RIGHT INTO KINGSWAY ROAD ON THE ROBOTS, AND TURN RIGHT INTO AN APPROVED TAXI RANK OPPOSITE PICK 'N PAY SHOPPING CENTRE AND RETURN.
12.6	2209WC2209WC00053551 - ILLOVU TOWNSHIP TO UMBUMBULU FROM APPROVED TAXI RANK IN ILLOVU TOWNSHIP PASS KWASHOZI STORE, PASS ADAM DIPPING TANK, PASS UMPUSHENI TRADING STORE PASS SBUSISIWE HIGH SCHOOL, AND TURN RIGHT INTO P725 ROAD LEADING INTO UMBUMBULU RANK AND RETURN.



transport

Department:
Transport
Province of KwaZulu-Natal

GAZETTE

LGKZNG15-2020-NOV

REGION: ALL

1) Application Number: APP0125806	2) Gazette Number: LGKZNG15-2020-NOV
3) Applicant: AJ DLAMINI ID NO. 5912180564081 Association: NOT AVAILABLE	4) Applicant Address: B1999 MASAKHANE RD CHAPPEIS SECTION SUNDUMBILI 4491
5) Existing Licence Holder: NOT APPLICABLE ID NO. NOT APPLICABLE	6) Existing Licence Holder Address: NOT APPLICABLE
7) Type of application: NEW OPERATING LICENCE	8) Operating Licence Number: NOTAVAILABLE
9) Vehicle Type: MINIBUS	10) 1 X 15 (SEATED) + 0 (STANDING)
11) Region: ILEMBE	
12.1	KZPRERC2828880 - SCHOLARS AND THEIR PERSONAL EFFECTS B1999 MASAKHANE ROAD TO MANGETHE PRIMARY SCHOOL START FROM 06H00 AT B1999 MASAKHANE ROAD CHAPPIES PICK UP 1 CHILD PROCEED TO INEMBE ROAD AND TURN RIGHT TO MASILELA ROAD PROCEED TO JOIN ROAD 86 AT HOUSE NO 284 STOP AND PICK UP 2 CHILD AND PROCEED TURN LEFT TO BUMBANANI ROAD NEXT TO HOUSE NO 1472 STOP AND TURN PICK UP 1 CHILD AND TURN LEFT TO SLAVESHE ROAD NEXT TO SALVESHE CHURCH STOP AND PICK UP 4 KIDS PROCEED AND TURN LEFT TO INTO GAMEDE ROAD STRAIGHT TO WHITE CITY BRIDGE AND STOP TO PICK UP 3 KIDS PROCEED UP TO JOIN UDUMO ROAD AND TURN LEFT INTO INEMBE ROAD AGAIN AT THE 4WAY STOP TAKE RIGHT INTO MASAKHANE ROAD NEXT TO HOUSE NO 2412 STOP AND PICK UP 2 KIDS PROCEED DOWN TO PHOLA PARK WITH MASAKHANE ROAD NEXT TO UBULEBESUNDUMBILI PRIMARY SCHOOL STOP AND PICK UP 2 KIDS AND PROCEED AND JOIN INEMBE ROAD AFTER TURN RIGHT INTO NKONJANE ROAD AT THE ROBOT TURN RIGHT INTO MR 459 LEFT TO D511 ROAD AND STOP AT CHRISTIAN SCHOOL TO DROP 1 KID PROCEED TO MANGETHE PRIMARY SCHOOL TO DROP OFF 14 KIDS AND RETURN BACK TO B 1999 MASHANE ROAD CHAPPIES.



transport

Department:
Transport
Province of KwaZulu-Natal

GAZETTE

LGKZNG15-2020-NOV

REGION: ALL

1) Application Number: APP0125814	2) Gazette Number: LGKZNG15-2020-NOV
3) Applicant: TL KUNENE ID NO. 5911280770085 Association: A RANK TAXI ASSOCIATION	4) Applicant Address: P O BOX 57268 EMPANGENI 3880
5) Existing Licence Holder: NOT APPLICABLE ID NO. NOT APPLICABLE	6) Existing Licence Holder Address: NOT APPLICABLE
7) Type of application: NEW OPERATING LICENCE	8) Operating Licence Number: NOTAVAILABLE
9) Vehicle Type: MINIBUS	10) 1 X 15 (SEATED) + 0 (STANDING)
11) Region: UTHUNGULU	
12.1	2207XJ11008Z10052062 - A-RANK TO JOHANNESBURG FROM APPROVED A-RANK INTO R34 INTO N11 INTO R23 WANDERERS STREET, PARK CITY TAXI RANK NO.2, JOHANNESBURG DIRECT AND RETURN WITH PASSENGERS.
12.2	2207XJ2202BQ10052061 - A-RANK TO NEWCASTLE FROM APPROVED A-RANK INTO R34 INTO NII KERK HAND INTO VOORTREKKER & PROCEED TO NEWCASTLE TAXI RANK AND RETURN WITH PASSENGERS.
12.3	2207XJ2202EN10052067 - A-RANK TO ESTCOURT FROM APPROVED A-RANK R34, BIYELA STREET, BRYN STREET, OK BAZAAR, HANDSON ROAD, TANNER ROAD, N2, PASS GINGINDLOVU PASS MANDENI PASS TUGELA, MAPHUMULO PASS GREYTOWN ALONG R74 PASS MOOI-RIVER ALONG R622, R103, DIAMOND ROAD, HARDING STREET, ALEXANDER STREET TO ESTCOURT AND RETURN WITH PASSENGERS.
12.4	2207XJ2206LS10052063 - A-RANK TO DURBAN FROM APPROVED A-RANK R34, N2, M27, M4, R102, M17 TO DURBAN STATION AND PASS BEREA AND RETURN WITH PASSENGERS.
12.5	2207XJ2206WA10052066 - A-RANK TO MANDINI FROM APPROVED A-RANK R34, BRYN STREET INTO OK BAZAAR HANDSON ROAD, TANNER ROAD, N2 PASS GINGINDLOVU AND PROCEED TO MANDENI TAXI RANK AND RETURN WITH PASSENGERS.
12.6	2207XJ2206Y410052058 - A-RANK TO MELMOTH FROM APPROVED A-RANK INTO R34 INTO PIET RETIEF INTO REKENHOLDM INTO VICTORIA STREET TO MELMOTH RANK PICK AND DROP AND RETURN WITH PASSENGERS.
12.7	2207XJ22071T10052057 - A-RANK TO ESHOWE FROM APPROVED A-RANK INTO R34, INTO R66 INTO OSBORN ROAD TO ESHOWE RANK PICK AND DROP AND RETURN WITH PASSENGERS.
12.8	2207XJ2207EP10052065 - A-RANK TO NKANDLA FROM APPROVED A-RANK R34, PIET RETIEF, R226, P503, TO NKANDLA AND RETURN WITH PASSENGERS.
12.9	2207XJ2207J510052059 - A-RANK TO VRYHEID FROM APPROVED A-RANK R34 INTO EAST STREET INTO CHURCH STREET INTO VRYHEID PLAZA PICK AND DROP AND RETURN WITH PASSENGERS.
12.10	2207XJ2207W300052056 - A-RANK TO RICHARDS BAY FROM APPROVED A-RANK INTO R34, INTO JOHN ROSS HIGHWAY TO RICHARDSBAY C.B.D. APPROVED TAXI RANK, RETURN WITH PASSENGERS.
12.11	2207XJ2207XJ00052060 - CHARTER SERVICE FROM A-RANK TAXI RANK TO POINT WITHIN THE PROVINCE OF KZN ONLY. NO PICKING UP OR SETTING DOWN OF PASSENGERS EN ROUTE.
12.12	2207XJ2207XJ00052064 - A-RANK TO EMPANGENI FROM APPROVED A-RANK R34, R68 FORTH LIOUS BABANANGU INTO NQUTHU TAXI RANK TO EMPANGENI WITH PASSENGERS.
12.13	2207XJ2207XJ00052068 - A-RANK TO MKUZE FROM APPROVE A-RANK R34 BIYELA STREET, BRYN STREET, OK BAZAAR, UNION STREET, Z.S. M ROAD N2 PASS NSELENI INTO R102 PASS MTUBATUBA ALONG P237 PASS HLUHLUWE AND PROCEED TO MKUZE AND RETURN WITH PASSENGERS.
12.14	290909369000HUM93954 - A-RANK TO ULUNDI FROM APPROVED A-RANK IN EMPANGENI TURN RIGHT MAIN ROAD R34 TURN LEFT BIYELA STREET, TURN RIGHT BRYNE STREET TO OK BAZAAR PICK UP AND DROP OFF, PROCEED TO BIYELA STREET AT THE ROBOT TURN RIGHT TO R34 MAIN ROAD PROCEED TO NKWALINI T JUNCTION. TURN RIGHT TO R66 PROCEED WITH R66, TURN RIGHT TO P/. PROCEED TO ULUNDI TAXI RANK AND RETURN WITH THE SAME ROUTE TO A RANK WITH PASSENGERS.
12.15	290909369000HUM94273 - A-RANK TO KWANGWANASE FROM APPROVED A-RANK IN EMPANGENI TURN RIGHT MAIN ROAD R34 TURN LEFT BIYELA STREET, TURN RIGHT BRYNE STREET TO OK BAZAAR PICK UP AND DROP OFF, PROCEED TO TURN RIGHT TO MAXWELL STREET AT THE ROBOT TURN LEFT TO JOIN R34 PROCEED STRAIGHT AT THE ROBOT TURN LEFT TO JOIN N2 PROCEED TURN RIGHT TO P522/1 PROCEED TO D850 TURN LEFT TO P443 KWA NGWANASE TAXI RANK RETURN WITH ALONG THE SAME ROUTE TO A RANK WITH PASSENGERS.
12.16	290909369000HUM94592 - A-RANK TO MTUBATUBA FROM APPROVED A-RANK IN EMPANGENI TURN RIGHT MAIN ROAD R34 TURN LEFT BIYELA STREET, TURN RIGHT BRYNE STREET TO OK BAZAAR PICK UP AND DROP OFF, PROCEED TO TURN RIGHT TO MAXWELL STREET AT THE ROBOT TURN LEFT TO JOIN R34 PROCEED STRAIGHT AT THE ROBOT TURN LEFT TO JOIN R102 PROCEED TO JOIN N2 FROM THE SOUTH AND TURN RIGHT TO P237 ROAD TO MTUBATUBA THEN TURN LEFT TO RIVERVIEW ROAD TURN RIGHT TO INYATHI ROAD TO MTUBATUBA RANK AND RETURN ALONG THE SAME ROUTES TO A RANK WITH PASSENGERS.



transport

Department:
Transport
Province of KwaZulu-Natal

GAZETTE

LGKZNG15-2020-NOV

REGION: ALL

12.17	290909369000HUM94911 - A-RANK TO TONGAAT
	FROM APPROVED A-RANK IN EMPANGENI TURN RIGHT MAIN ROAD R34, TURN LEFT BIYELA STREET, TURN RIGHT BRYNE STREET TO OK BAZAAR PICK UP AND DROP OFF, PROCEED TO MAXWELL STREET AT THE ROBOT TURN LEFT TO JOIN R34 MAIN ROAD AT THE ROBOT (JOHN ROSS HIGHWAY), TURN RIGHT TO JOIN N2 PROCEED WITH N2 TURN LEFT OFF RAMP BEFORE TONGAAT PLAZA (TOLLGATE), TURN RIGHT TO WATSON HIGHWAY PROCEED TO TONGAAT TAXI RANK AND RETURN ALONG THE SAME ROUTE TO A RANK WITH PASSENGERS
12.18	KZPRERC2724951 - A-RANK TO NHLABANE
	FROM APPROVED A-RANK EMPANGENI TURN LEFT INTO MAIN ROAD R34 TURN RIGHT INTO MAXWELL STREET AT THE ROBOT TURN LEFT MAIN LEFT ROAD R34 PROCEED, AT MINIBUS STOP PICK AND DROP OFF JOHN ROSS BUSINESS INTERCHANGE PARKS, PROCEED MAIN ROAD R34 AT MINIBUS STOP AND DROP OFF MERENSEE PROCEED TO NHLABANE TAXI RANK ALONG R34 AND RETURN USING SIMILAR ROUTE.
12.19	KZPRERC2725000 - A-RANK TO JOHN ROSS INTERCHANGE BUSINESS PARK
	FROM APPROVED A-RANK TURN RIGHT MAIN ROAD R34, PROCEED TO JOHN-ROSS HIGHWAY TURN LEFT TO JOHN ROSS ECOJUNCTION PICK AND DROP THEN RETURN TO A-RANK WITH PASSENGERS USING THE SAME ROUTE.
12.20	KZPRERC2725049 - A-RANK TO QALAKABUSHA (CORRECTIONAL SERVICES)
	FROM APPROVED A-RANK IN EMPANGENI TURN LEFT MAIN ROAD R34 PROCEED, OUTSIDE QALAKABUSHA (CORRECTIONAL SERVICES) PICK AND DROP TURN LEFT TO GWALAGWALA AVENUE THEN TURN LEFT PRESIDENT SWART AVENUE PICK AND DROP AT JUBA CRESCENT PROCEED TO NDLANZI CRESCENT PICK AND DROP AND PROCEED TO NKANKANE STREET PICK AND DROP AND RETURN TO A-RANK WITH PASSENGERS USING THE SAME ROUTE.
12.21	KZPRERC2725098 - A-RANK TO GARDEN CLINIC/NPA
	FROM APPROVED A-RANK IN EMPANGENI TURN RIGHT MAIN ROAD R34 TURN LEFT TO BIYELA STREET AT MINIBUS STOP PICK AND DROP THEN PROCEED WITH BIYELA STREET OUTSIDE GARDEN CLINIC PICK AND DROP AND THEN TURN RIGHT TO UKULA STREET AT THE FOURWAY STOP THEN TURN RIGHT TO UNION STREET AND PROCEED, AT THE MINISTOP PICK AND DROP OUTSIDE THE NPA HOSPITAL AND RETURN TO A-RANK USING THE SAME ROUTE.
12.22	KZPRERC2725147 - A-RANK TO EMPANGENI RAIL
	FROM APPROVED RANK A-RANK TURN RIGHT MAIN ROAD R34, AT THE ROBOT TURN RIGHT THEN TURN RIGHT TO REX HENDERSON PICK AND DROP OFF AT MINIBUS STOP BEFORE ENGEN GARAGE PROCEED & TURN LEFT INTO THURNBULL STREET, TURN RIGHT TO MAIN ROAD R34, PROCEED TO TURN RIGHT AT THE ROBOT INTO TURNER ROAD PROCEED TO EMPANGENI RAIL RANK (B-RANK) AND RETURN TO A-RANK WITH PASSENGERS USING THE SIMILAR ROUTES.
12.23	KZPRERC2725196 - A-RANK TO ZIDEDELE (ALTERNATIVE 1)
	FROM APPROVED A-RANK IN EMPANGENI TURN RIGHT TO MAIN ROBOT TURN LEFT R102 PROCEED THEN TURN LEFT TO ZSM ROAD STOP TURN RIGHT TO NKULULEKO ROAD PICK AND DROP ZWELETHU TURN RIGHT TO CELINHLANHLA ROAD PICK AND DROP TURN RIGHT TO BACK USING THE SAME ROUTES WITH PASSENGERS. A-RANK TO ZIDEDELE FROM APPROVED RANK A-RANK IN EMPANGENI TURN RIGHT MAIN ROAD R34, TURN LEFT TO MAXWELL STREET AT THE ROBOT TURN LEFT TO COMMERCIAL STREET, TURN TO BIYELA STREET AT THE MINIBUS STOP PICK AND DROP PROCEED, TURN RIGHT TO MTUBATUBA ROAD CROSS AT FOUR WAY TO JOIN HOSPITAL STREET PROCEED TO TRUSH DRIVE THEN TURN RIGHT TO ZSM ROAD PICK AT DROP AT THE MINIBUS STOP, TURN LEFT NKULULEKO ROAD PICK AND DROP, CELINHLANHLA STREET THEN TURN RIGHT TO SINOBOLE STREET, PICK AND DROP AT THE MINIBUS STOP AND RETURN TO A-RANK USING THE SAME ROUTE.
12.24	KZPRERC2725245 - A-RANK TO NONGOMA (ALTERNATIVE 1)
	FROM APPROVED A-RANK IN EMPANGENI TURN RIGHT INTO R34 GO STRAIGHT WITH MAIN ROAD R34 TURN LEFT INTO R102 PROCEED TO JOIN N2 GO STRAIGHT WITH N2, TURN LEFT TO JOIN R618 TOWARDS NONGOMA PASS HLABISA GO STRAIGHT TO NONGOMA TAXI RANK AND RETURN BACK TO A-RANK WITH ALONG THE SAME ROUTE.
12.25	KZPRERC2725294 - A-RANK TO NONGOMA (ALTERNATIVE 2)
	FROM APPROVED A-RANK TURN RIGHT MAIN ROAD R34, STRAIGHT WITH R34 INTO MAIN ROAD R34, TURN RIGHT TO P700 GO STRAIGHT ALONG P700 THEN TURN RIGHT INTO R66 THROUGH ULUNDI STRAIGHT TO NONGOMA TAXI RANK PICK UP AND RETURN WITH PASSENGERS USING THE SAME ROUTE.
12.26	KZPRERC2725343 - A-RANK TO PIETERMARITZBURG
	FROM APPROVED A-RANK IN EMPANGENI TURN INTO R34 GO STRAIGHT WITH MAIN ROAD R34 AT THE ROBOT (JOHN-ROSS HIGHWAY) TURN RIGHT TO JOIN N2 GO STRAIGHT WITH N2 TURN LEFT OFF RAMP TO JOIN N3 PROCEED ALONG N3 KEEP LEFT INTO DURBAN ROAD BE COMING CHIEF ALBERT LUTHULI STREET PROCEED TURN RIGHT INTO LANGALIBALELE STREET TURN LEFT TO PIETERMARITZBURG TAXI RANK PICK UP AND RETURN WITH PASSENGERS TO A-RANK USING THE SAME ROUTES.
12.27	KZPRERC2725392 - A-RANK TO DUNDEE
	FROM APPROVED RANK A-RANK TURN RIGHT MAIN ROAD R34 GO STRAIGHT WITH R34 AT NKWALINI T-JUNCTION TURN RIGHT R66 GO STRAIGHT THEN TURN LEFT INTO R68 PASS BABANANGO PROCEED ALONG R68 PASS NQUTHU PROCEED ALONG R68 AND TURN LEFT INTO R33 AND PROCEED TURN RIGHT INTO DUNDEE TAXI RANK AND RETURN WITH PASSENGERS TO A-RANK USING THE SAME ROUTES.
12.28	KZPRERC2725441 - A-RANK TO LADYSMITH
	FROM APPROVED RANK A-RANK TURN RIGHT INTO R34 GO STRAIGHT WITH MAIN ROAD R34 AT NKWALINI T-JUNCTION TURN RIGHT R66 GO STRAIGHT THEN, TURN LEFT INTO R63 PASS BABANANGO PROCEED ALONG R68 PASS NQUTHU PROCEED ALONG R68 PASS DUNDEE AND TURN LEFT INTO R602 PROCEED WITH R602 ALONG TURN LEFT INTO N11 PROCEED ALONG INTO CRAW SHOW ROAD PROCEED INTO LYEEL STREET AND TURN LEFT INTO LADYSMITH TAXI RANK AND RETURN WITH PASSENGERS USING THE SAME ROUTE.



transport

Department:
Transport
Province of KwaZulu-Natal

GAZETTE

LGKZNG15-2020-NOV

REGION: ALL

1) Application Number: APP0125819	2) Gazette Number: LGKZNG15-2020-NOV
3) Applicant: Y I BAGWANDEEN ID NO. 7208195154085 Association: BLUFF RESIDENTS MINIBUS ASSOCIATION	4) Applicant Address: 1256 BLUFF ROAD BLUF BLUF DURBAN 4052
5) Existing Licence Holder: NOT APPLICABLE ID NO. NOT APPLICABLE	6) Existing Licence Holder Address: NOT APPLICABLE
7) Type of application: NEW OPERATING LICENCE	8) Operating Licence Number: NOTAVAILABLE
9) Vehicle Type: MINIBUS	10) 1 X 15 (SEATED) + 0 (STANDING)
11) Region: DURBAN CENTRAL	
12.1	KZNNRCBC601NS122934 - CLAIRWOOD RANK 93 TO DURBAN VIA BACUS ROAD, ACHARY ROAD, FLOWER ROAD, EDWIN SWALES, BRIGHTON ROAD, BLUFF ROAD AND MAYDON WHARF ROAD
12.2	KZNNRCBC601NS122965 - CLAIRWOOD RANK 93 TO DURBAN VIA SOUTH COAST ROAD, BLUFF ROAD, BRIGHTON ROAD, GRAYS INN ROAD, MARINE ROAD, LIGHTHOUSE ROAD, ARMY BASE, UMBILO, KING EDWARD AND DALTON
12.3	KZNNRCBC601NS122996 - CLAIRWOOD RANK 93 TO DURBAN VIA BACUS ROAD, ACHARY ROAD, FLOWER ROAD, EDWIN SWALES, BRIGHTON ROAD, BLUFF ROAD AND MAYDON WHARF ROAD
12.4	KZNNRCBC601NS123058 - RANK 93 JACOBS ROAD TO DURBAN VIA SOUTH COAST ROAD, BRIGHTON ROAD, GRAYS INN ROAD, MARINE DRIVE, LIGHTHOUSE ROAD, ARMY BASE AND SOUTHERN FREEWAY
12.5	KZNNRCBC601NS123089 - CLAIRWOOD RANK 93 TO DURBAN VIA BACUS ROAD RANK 93 JACOBS ROAD TO DURBAN VIA BACUS ROAD, ACHARY ROAD, FLOWER ROAD, EDWIN SWALES, BRIGHTON ROAD, BRIGHTON BEACH, KING EDWARD HOSPITAL, SYDNEY ROAD AND DALTON
12.6	KZNNRCBC601NS123120 - RANK 93 JACOBS ROAD TO DURBAN VIA BACUS ROAD, ACHARY ROAD, FLOWER ROAD AND EDWIN ROAD
12.7	KZNNRCBC601NS123151 - RANK 93 JACOBS ROAD TO DURBAN VIA SOUTH COAST ROAD, BLUFF ROAD, BIRGHTON ROAD, GRAYS INN ROAD, MARINE DRIVE, LIGHTHOUSE ROAD, ARMY BASE AND MAYDON WHARF ROAD
12.8	KZNNRCBC601NS123182 - RANK 93 JACOBS ROAD TO DURBAN VIA SOUTH COAST ROAD, BLUFF ROAD, BRIGHTON ROAD, GRAYS INN ROAD, PARSON ROAD, TARA ROAD, OLD MISSION ROAD, BLUFF ROAD, LIGHTHOUSE, ISLAND VIEW ROAD, STOT ROAD, BLUFF ROAD AND SOUTHERN FREEWAY
12.9	KZNNRCBC601NS123213 - RANK 93 JACOBS ROAD TO DURBAN VIA SOUTH COAST ROAD, BLUFF ROAD, BRIGHTON ROAD, GRAYS INN ROAD, PARSON ROAD, TARA ROAD, OLD MISSION ROAD, BLUFF ROAD, LIGHT HOUSE, ISLAND VIEW ROAD, STOT ROAD, UMBILO ROAD, KING EDWARD HOSPITAL AND DALTON
12.10	KZNNRCBC601NS123244 - RANK 93 JACOBS ROAD TO DURBAN VIA SOUTH COAST ROAD, BLUFF ROAD, BRIGHTON ROAD, GRAYS INN ROAD, PARSON ROAD, TARA ROAD, OLD MISSION ROAD, BLUFF ROAD, LIGHTHOUSE, ISLAND VIEW ROAD, BLUFF ROAD AND MAYDON WHARF ROAD
12.11	KZNNRCBC601NS123275 - CLAIRWOOD RANK 93 TO DURBAN VIA BACUS ROAD, ACHARY ROAD, FLOWER ROAD, EDWI SWALES, BRIGHTON ROAD, FYNLAND AND SOUTHERN FREEWAY
12.12	KZNNRCBC601NS123306 - CLAIRWOOD RANK 93 TO DURBAN VIA BACUS ROAD, ACHARY ROAD, FLOWER ROAD, EDWIN SWALES, BRIGHTON ROAD, FYNLAND AND MAYDON WARF ROAD
12.13	KZNNRCBC601NS123337 - FROM CLAIRWOOD TAXI RANK 93 TO APPROVED TAXI RANK IN DURBAN VIA BUCAS ROAD, ARCHARY ROAD, FLOWER ROAD, EDWIN SWALES, BRIGHTON ROAD, FYNLAND, SOUTHERN FREEWAY
12.14	KZNNRCBC601NS123523 - CLARWOOD RANK 93 TO DURBAN VIA BACUS ROAD, ACHARY ROAD, FLOWER ROAD, EDWIN SWALES, RIGHTON ROAD, BLUFF ROAD SYDNEY ROAD, KING EDWARD AND DALTON.



transport

Department:
Transport
Province of KwaZulu-Natal

GAZETTE

LGKZNG15-2020-NOV

REGION: ALL

1) Application Number: APP0125823	2) Gazette Number: LGKZNG15-2020-NOV
3) Applicant: BB ZONDI ID NO. 6712065604088 Association: GREYS & CHASEVALLEY TAXIS ASSOCIATION	4) Applicant Address: P O BOX 3470 PIETERMARITZBURG 3200
5) Existing Licence Holder: SM MAZIBUKO ID NO. 6210215482083	6) Existing Licence Holder Address: 42 CORA ROAD NORTHDAL PMB 3201
7) Type of application: NORMAL TRANSFER	8) Operating Licence Number: LGKZN0403001884
9) Vehicle Type: MIDIBUS	10) 1 X 21 (SEATED) + 0 (STANDING)
11) Region: UMGUNGUNDLOVU	
12.1	2100GG2100GG00047282 - OAK PARK TO FREEDOM SQUARE OAK PARK FROM (ORIGIN): OAK PARK TERMINUS - TOWN BUSH/IRELAND (KPR0083). TO (DESTINATION): FREEDOM SQUARE TAXI TERMINUS NO.1-OFF LONGMARKET (KPC0007). FORWARD ROUTE: IRELAND, L.KENNETH, R.MATHEW BARON, R.IRELAND, L.TOWN BUSH, L.MCCARTHY (CASCADES SHOPPING CENTER), RETURN MCCARTHY, L.TOWN BUSH, BECOMES CHATTERTON, L.VICTORIA, R.RETIEF, R.PIETERMARITZ, L.BOSHOF, R.CHURCH, L.OLD MARKET. RETURN ROUTE: LONGMARKET, L.BOSHOF, BECOMES CHATTERTON, BECOMES TOWN BUSH, R.MCCARTHY (CASCADES SHOPPING CENTER), RETURN MCCARTHY, R.TOWN BUSH.
12.2	2100GG2100GG00047283 - CHASE VALLEY TO FREEDOM SQUARE CHASE VALLEY TERMINUS - OLD TOM MORRIS (KPR0046) TO FREEDOM SQUARE TAXI TERMINUS NO.1-OFF LONGMARKET STREET. FORWARD ROUTE: OLD TOM MORRIS, LEFT CHASE VALLEY, RIGHT MCCARTHY (CASCADES SHOPPING CENTRE), LEFT TOWN BUSH, BECOMES CHATTERTON, LEFT VICTORIA, RIGHT RETIEF, RIGHT PIETERMARITZ, LEFT BOSHOF, RIGHT CHURCH, LEFT OLD MARKET. RETURN ROUTE: LONGMARKET, LEFT BOSHOF, BECOMES CHATTERTON, RIGHT ARMITAGE, LEFT SANCTUARY, LEFT CONNOR, RIGHT CHASE VALLEY, RIGHT OLD TOM MORRIS.
12.3	2100GG2100GG00047284 - MONTROSE TO FREEDOM SQUARE MONTROSE FROM (ORIGIN): MONTROSE TERMINUS - DUNCAN MCKENZIE/COUNTRY CLUB (KPR0186). TO (DESTINATION): FREEDOM SQUARE TAXI TERMINUS NO.1 - OFF LONGMARKET (KPC0007). FORWARD ROUTE: DUNCAN MCKENZIE, L.FRANCES STANILAND - PROCEED VIA FRANCES STANILAND OR BRAITHWAITE - FANCES STANILAND, NEEDEN, TOWN BUSH, BECOMES CHATTERTON, VICTORIA, RETIEF, PIETERMARITZ, BOSHOF, CHURCH, OLD MARKET. RETURN ROUTE: LONGMARKET, L.BOSHOF, BECOMES CHATTERTON, BECOMES TOWN BUSH, L.CRAIGIE, R.FANCES STANILAND, R.DUNCAN MCKENZIE.
12.4	2100GG2100GG00047285 - ATHLONE TO FREEDOM SQUARE ATHLONE FROM (ORIGIN): TOWN BUSH ROAD - VICINITY GREYS HOSPITAL (KPR0050). TO (DESTINATION): FREEDOM SQUARE TAXI TERMINAL NO.1 - OFF LONGMARKET (KPC0007) FORWARD ROUTE: TOWN BUSH, LEFT MONTGOMERY, LEFT CATER (CATER HIGH SCHOOL), RETURN CATER, LEFT MONTGOMERY (TOWN HILL POLICE STATION), RETURN MONTGOMERY, LEFT TOWN BUSH, BECOMES CHATTERTON, LEFT VICTORIA, RIGHT RETIEF, RIGHT PIETERMARITZ, LEFT BOSHOF, RIGHT CHURCH, LEFT OLD MARKET. RETURN ROUTE: LONGMARKET, LEFT BOSHOF, BECOMES CHATTERTON, BECOMES TOWN BUSH.
12.5	2100GG2100GG00047286 - TOWN HILL HOSPITAL TO FREEDOM SQUARE FROM TOWN HILL HOSPITAL - OFF HYSLOP (KPR0187). TO FREEDOM SQUARE TAXI TERMINAL NO.1, OFF LONGMARKET (KPC0007). FORWARD ROUTE: UN-NAMED ROAD, LEFT HYSLOP, RIGHT CHATTERTON, LEFT VICTORIA, RIGHT RETIEF, RIGHT PIETERMARITZ, LEFT BOSHOF, RIGHT CHURCH, LEFT OLD MARKET. RETURN ROUTE: LONGMARKET, LEFT BOSHOF, BECOMES CHATTERTON, LEFT HYSLOP, RIGHT UN-NAMED ROAD.



transport

Department:
Transport
Province of KwaZulu-Natal

GAZETTE

LGKZNG15-2020-NOV

REGION: ALL

1) Application Number: APP0125824	2) Gazette Number: LGKZNG15-2020-NOV
3) Applicant: S HEMRAJ ID NO. 7411235043082 Association: UMHLANGA ROCKS DURBAN NORTH TAXI ASSOCIATION	4) Applicant Address: PO BOX 224 VERULAM 4340
5) Existing Licence Holder: NOT APPLICABLE ID NO. NOT APPLICABLE	6) Existing Licence Holder Address: NOT APPLICABLE
7) Type of application: NEW OPERATING LICENCE	8) Operating Licence Number: NOTAVAILABLE
9) Vehicle Type: MINIBUS	10) 1 X 15 (SEATED) + 0 (STANDING)
11) Region: GREATER NORTH	
12.1	2206LS2206LS00054240 - REDHILL TO LA LUCIA FROM AN APPROVED TAXI RANK ON BLACKBURN ROAD (RED HILL) ALONG BLACKBURN ROAD, INTO NORTHWAY, LEFT INTO BEACHWAY, LEFT INTO KENSINGTON DRIVE, INTO NEWPORT AVENUE, RIGHT INTO AUBREY DRIVE, LEFT INTO DAVID AVENUE, LEFT INTO BREMER AVENUE, RIGHT INTO ARMSTRONG AVENUE, AND PROCEED TO LA-LUCIA RANK, OPPOSITE LA-LUCIA MALL FROM LA-LUCIA TAXI RANK INTO ARMSTRONG AVENUE RIGHT INTO WILLIAM CAMPBELL DRIVE, LEFT INTO ADDISON DRIVE LEFT INTO UMHLANGA ROCKS DRIVE, LEFT INTO NORTHWAY, INTO N.M.R AVENUE, INTO WALNUT ROAD, RIGHT INTO MANSFIELD ROAD, RIGHT INTO MARKET ROAD AND PROCEED TO RANK ON MARKET ROAD, RETURN ROUTE SAME AS 1.
12.2	2206LS2206LS00054243 - 3. UMHLANGA ROCKS TO DURBAN CBD. INTO TANAGER RIGHT INTO LAGOON DRIVE, RIGHT INTO LIGHTHOUSE ROAD RIGHT INTO UMHLANGA ROCKS DRIVE, LEFT INTO ADDISON DRIVE, PROCEED TO LA-LUCIA TAXI RANK, FROM LA LUCIA TAXI RANK INTO ARMSTRONG AVENUE, LEFT INTO WILLIAM CAMPBELL DRIVE, INTO NEWPORT AVENUE, INTO KENSINGTON DRIVE, RIGHT INTO BEACH WAY, LEFT INTO NORTHWAY, INTO N.M.R AVENUE, INTO WALNUT ROAD, RIGHT INTO ORDINANCE ROAD, INTO LEOPOLD STREET, RIGHT INTO WARWICK AVENUE, INTO MARKET ROAD AND PROCEED TO THE RANK ON CENTENARY ROAD AND RETURN ALONG THE SAME ROUTE.
12.3	2206LS2206LS00054244 - 4. UMHLANGA VIA LA LUCIA TO DURBAN CBD. INTO TANAGER WAY, RIGHT INTO LAGOON DRIVE, RIGHT INTO LIGHTHOUSE ROAD, RIGHT INTO UMHLANGA ROCKS DRIVE, LEFT INTO ADDISON DRIVE, LEFT INTO WILLIAM CAMPBELL DRIVE, RIGHT INTO ARMSTRONG AVENUE AND PROCEED TO LA LUCIA TAXI RANK, BACK INTO ARMSTRONG AVENUE AND PROCEED TO LA LUCIA TAXI RANK, BACK INTO ARMSTRONG AVENUE, LEFT INTO BREMER AVENUE, RIGHT INTO DAVID AVENUE, RIGHT INTO AUBREY DRIVE, LEFT INTO NEWPORT AVENUE, INTO KENSINGTON DRIVE, RIGHT INTO BEACHWAY, RIGHT INTO NORTHWAY, INTO BLACKBURN ROAD, AND LEFT INTO NORTHCOAST ROAD INTO UMGENI ROAD, RIGHT INTO LEOPOLD STREET, RIGHT INTO WARWICK AVENUE AND PROCEED TO THE RANK IN CENTENARY ROAD.
12.4	2206LS2206LS00054245 - 5. UMHLANGA VIA REDHILL TO DURBAN CBD. FROM: TANAGER WAY TO AN APPROVED TAXI RANK IN DURBAN INTO DURBAN, INTO TANAGER WAY, LEFT INTO LAGOON DRIVE, LEFT INTO NEWLANDS DRIVE, RIGHT INTO PARK DRIVE, LEFT INTO PROTLAND DRIVE, INTO HERALD, LEFT INTO CAMPBELL DRIVE, RIGHT INTO HERRWOOD DRIVE, INTO UMHLANGA ROCKS DRIVE, RIGHT INTO NORTHWAY, INTO BLACK BURN ROAD, LEFT INTO NORTH COAST ROAD, INTO UMGENI ROAD, RIGHT INTO LEOPOLD STREET, RIGHT INTO WARWICK AVENUE, INTO CENTENARY ROAD, TURN RIGHT AND PROCEED TO THE RANK ON CENTENARY ROAD.
12.5	2206LS2206LS00054247 - 6. UMHLANGA VIA SOLDIERS WAY TO CENTENARY ROAD FROM TANAGER WAY TO AN APPROVED TAXI RANK IN DURBAN, INTO TANAGER WAY, RIGHT INTO LAGOON DRIVE, RIGHT INTO LIGHTHOUSE ROADS, LEFT INTO THE M4, ALONG THE M4, INTO STANGER STREET, RIGHT INTO ORDANANCE ROAD, INTO LEOPOLD STEET, RIGHT INTO WARWICK AVENUE, INTO CENTENARY ROAD, TURN RIGHT AND PROCEED TO THE RANK ON CENTENARY ROAD.
12.6	2206LS2206LS00054249 - CHARTER SERVICE FROM UMHLANGA ROCKS, DURBAN NORTH LA LUCIA TAXI RANK TO POINTS WITHIN THE PROVINCE OF KZN ONLY. NO PICKING UP OR SETTING DOWN OF PASSENGERS ON ROUTE.
12.7	2206U82206LS00054238 - CENTENARY ROAD TO UMHLANGA ROCKS FROM TAXI RANK ON MARKET ROAD, LEFT INTO ALICE STREET, INTO OLD FORT ROAD, LEFT INTO NMR AVENUE, LEFT INTO STANGER STREET INTO M4, INTO NORTHWAY, RIGHT INTO BEACHWAY, LEFT INTO KENSINGTON DRIVE, INTO NEWPORT AVENUE, INTO WILLIAM CAMPBELL DRIVE, LEFT INTO ADDISON DRIVE, AND CONTINUE TO UMHLANGA ROCKS DRIVE. RETURN ALONG ADDISON DRIVE, RIGHT INTO WILLIAM CAMPBELL DRIVE, INTO NEWPORT AVENUE, INTO KENSINGTON DRIVE, RIGHT INTO MARGARET MAYTOM AVENUE AND PROCEED TO UMHLANGA ROCKS DRIVE AND RETURN TO APPROVED RANK.
12.8	2206U82206U200201481 - UMHLANGA ROCKS TO VERULAM FROM APPROVED TAXI RANK IN UMHLANGA ROCKS (NO 520-529) RIGHT INTO TANAGER WAY, RIGHT INTO LAGOON DRIVE, RIGHT INTO LIGHTHOUSE ROAD PROCEED INTO UMHLANGA ROCKS DRIVE (M12), RIGHT INTO CENTENARY BOULEVARD LEFT INTO TWILIGHT DRIVE, INTO GATEWAY DRIVE INTO GATEWAY TAXI RANK RIGHT INTO GATEWAY DRIVE, LEFT INTO MILLENNIUM WAY LEFT INTO M41, R102, RIGHT INTO WICKS STREET, LEFT INTO IRELAND STREET TO APPROVED TAXI RANK IN IRELAND STREET (NO.135) AND RETURN RESTRICTION: NO PICKING UP OR SETTING DOWN OF PASSENGERS ALONG THE ROUTE. FROM APPROVED TAXI RANK IN FROM APPROVED TAXI RANK IN UMHLANGA ROCKS (NO 520-5290 RIGHT INTO LAGOON DRIVE RIGHT INTO LIGHTHOUSE ROAD PROCEED INTO UMHLANGA ROCKS DRIVE(M12)TURN RIGHT INTO M41 TURN RIGHT INTO N2 (NORTH EXIT 190), TURN LEFT AT EXIT 190 INTO M27 (WEST) INTO IRELAND STREETPROCEED TO APPROVED TAXI RANK IN IRELAND STREET (NO.135) IN VERULAM AND RETURN. RESTRICTION: NO PICKING UP OR SETTING DOWN OF PASSENGERS ALONG THE ROUTE. FROM APPROVED TAXI RANK IN UMHLANGA ROCKS (NO 520-529) RIGHT INTO TANAGER WAY, RIGHT INTO LAGOON DRIVE, RIGHT INTO LIGHTHOUSE ROAD PROCEED INTO UMHLANGA ROCKS DRIVE (M12), RIGHT INTO M41 INTO R10.TURN LEFT INTO LINK ROAD, RIGHT INTO FLANDERS DRIVE INTO TAXI RANK IN MOUNT EDGEcombe OPPOSITE MOUNT EDGEcombe HOTEL AND RETURN. FROM APPROVED TAXI RANK IN UMHLANGA ROCKS (NO 520-529) RIGHT INTO TANAGER WAY, RIGHT INTO LAGOON DRIVE, RIGHT INTO LIGHT HOUSE ROAD, PROCEED INTO UMHLANGA ROCKS DRIVE(M12), RIGHT INTO M4 (NORTH)PROCEED NORTH UNTIL WE REACH M27, TURN LEFT AT INTERSECTION INTO M27 WEST INTO IRELAND STREET INTO IRELAND STREET TAXI RANK (NO.135) IN VERULAMAND RETURN. RESTRICTION: NO PICKING UP OR SETTING DOWN OF PASSENGERS ALONG THE ROUTE. FROM APPROVED TAXI RANK IN UMHLANGA ROCKS (NO 520-529) RIGHT INTO TANAGER WAY, RIGHT INTO LAGOON DRIVE, RIGHT INTO LIGHTHOUSE ROAD PROCEED INTO UMHLANGA ROCKS DRIVE (M12),RIGHT INTO M4 NORTH, LEFT SIBAYA CIRCLE INTO SIBAYA DRIVE INTO SIBAYA CASINO TAXI RANK. RESTRICTION: NO PICKING UP OR SETTING DOWN OF PASSENGERS ALONG THE ROUTE.
12.9	KZN601NS117418 - UMHLANGA TO CORNUBIA FROM UMHLANGA TAXI RANK (TANAGER WAY) TURN RIGHT TO LAGOON DRIVE, TURN RIGHT TO LIGHTHOUSE ROAD, TURN LEFT TO UMHLANGA ROCKS DRIVE, TURN RIGHT TO GATEWAY ROAD, TURN RIGHT TO GATEWAY AVENUE, INTO GATEWAY PICK UP POINT, PICK UP PASSENGERS, TURN RIGHT TO GATEWAY AVENUE, TURN LEFT TO MILLENNIUM WAY, JOIN M41, TURN RIGHT TO JG CHAMPION, TURN RIGHT TO R102, LEFT TO SYRINGA ROAD, TURN RIGHT TO SUGAR CANE ROAD, LEFT TO UNNAMED ROAD, INTO CORNUBIA RESIDENTIAL AREA SET DOWN AND PICK UP PASSENGERS AND RETURN TO UMHLANGA ON THE SAME ROUTE.



transport

Department:
Transport
Province of KwaZulu-Natal

GAZETTE

LGKZNG15-2020-NOV

REGION: ALL

12.10	<p>KZN601NS117467 - DURBAN TO CORNUBIA</p> <p>FROM APPROVED TAXI RANK IN DURBAN (CENTENARY ROAD) TO DURBAN NORTH FROM TAXI RANK NO. ON MARKET ROAD, LEFT INTO ALICE STREET, INTO OLD FORT ROAD, LEFT TO MNR AVENUE, INTO M4, INTO NORTHWAY, RIGHT TO BEACH WAY, LEFT TO KENSINGTON, INTO NEWPORT AVENUE, INTO WILLIAM CAMPBELL DRIVE, LEFT TO ADDISON DRIVE, AND CONTINUE TO UMHLANGA ROCKS DRIVE, RETURN ALONG ADDISON DRIVE, RIGHT TO WILLIAM CAMPBELL, INTO NEWPORT AVENUE, INTO KENSINGTON DRIVE, RIGHT TO MARGARET MAYTOM AVENUE, AND PROCEED TO UMHLANGA ROCKS DRIVE, AND RETURN ALONG APPROVED TAXI RANK, RIGHT TO LAGOON DRIVE, RIGHT TO LIGHTHOUSE ROAD, INTO UMHLANGA ROCKS DRIVE, ROUND THE SECOND CIRCLE, INTO GATEWAY DRIVE, TURN LEFT INTO MILLENNIUM BRIDGE, ON M41, PROCEED TO (R102) GOPALALL HURBANS DRIVE, INTO CORNUBIA HOUSING DEVELOPMENT.</p>
12.11	<p>KZPRERC2715739 - UMHLANGA ROCKS TO KWAMASHU</p> <p>FROM UMHLANGA TAXI RANK (TANAGER WAY) RIGHT TO LAGOON DRIVE, RIGHT TO LIGHTHOUSE ROAD, BECOMES UMHLANGA ROCKS DRIVE, RIGHT TO GATEWAY DRIVE, INTO GATEWAY AVENUE, RIGHT TO GATEWAY PICK UP POINT AND PICK UP PASSENGERS, RIGHT TO GATEWAY AVENUE, LEFT TO MILLENNIUM WAY INTO M41 (R102), LEFT TO N2, OFF-RAMP TO KWAMASHU HIGHWAY (M25) OFF-RAMP AND TURN LEFT TO M21 (MALANDELA ROAD), LEFT TO KWAMASHU TAXI RANK AND RETURN ON THE SAME ROUTE.</p> <p>ALTERNATIVE RETURN ROUTE 1</p> <p>FROM KWAMASHU TAXI RANK RIGHT TO MALANDELA ROAD, RIGHT TO QUEEN NANDI DRIVE, RIGHT TO N2, RIGHT TO M41, LEFT TO MILLENNIUM WAY, RIGHT TO GATEWAY AVENUE, LEFT TO GATEWAY PICK UP AND DROP OFF POINT, LEFT TO GATEWAY AVENUE, RIGHT TO GATEWAY DRIVE, LEFT TO UMHLANGA ROCKS DRIVE, BECOMES LIGHTHOUSE ROAD, LEFT TO TANAGER WAY TAXI RANK.</p> <p>ALTERNATIVE RETURN ROUTE 2</p> <p>FROM KWAMASHU TAXI RANK RIGHT TO MALANDELA ROAD, RIGHT TO M25, OFF-RAMP AND LEFT TO R102 (NORTH COAST ROAD), LEFT TO SNEEZE WOOD DRIVE, RIGHT TO GLEN ANIL STREET, LEFT TO SAGE WOOD WAY, LEFT TO UMHLANGA ROCKS DRIVE, LEFT TO ARMSTRONG AVENUE, RIGHT TO CANEGATE, LEFT TO GATEWAY AVENUE, RIGHT TO GATEWAY PICK UP AND DROP OFF POINT, LEFT TO GATEWAY AVENUE RIGHT TO GATEWAY DRIVE, LEFT TO UMHLANGA ROCKS DRIVE, BECOMES LIGHTHOUSE ROAD, LEFT TO TANAGER WAY TAXI RANK.</p>



transport

Department:
Transport
Province of KwaZulu-Natal

GAZETTE

LGKZNG15-2020-NOV

REGION: ALL

1) Application Number: APP0125836	2) Gazette Number: LGKZNG15-2020-NOV
3) Applicant: P GAZU ID NO. 5312250884081 Association: ESIKHAWINI TAXI ASSOCIATION	4) Applicant Address: P.O. BOX 1009 EMPANGENI 3910
5) Existing Licence Holder: NOT APPLICABLE ID NO. NOT APPLICABLE	6) Existing Licence Holder Address: NOT APPLICABLE
7) Type of application: NEW OPERATING LICENCE	8) Operating Licence Number: LGKZN0703000068
9) Vehicle Type: MINIBUS	10) 1 X 13 (SEATED) + 0 (STANDING)
11) Region: UTHUNGULU	
12.1	2207YW2207W300050655 - ESIKHAWINI (MPEMBENI) TO RICHARDS BAY DEPART ESIKHAWINI TAXI RANK, TURN RIGHT INTO MTHOMBONI ROAD, CARRY STRAIGHT ACROSS MDLEBE MPUMA ROBOTS ALONG D887 TO MPEMBENI (LEXON TEA ROOM), TURN BACK ALONG D887, STRAIGHT DOWN THE B10 (P106), PAST MADLANKALA, TURN RIGHT INTO R34 (JOHN ROSS PARKWAY), TURN LEFT INTO WEST CENTRAL ARTERIAL, CARRY STRAIGHT TO BULLION BOULEVARD, THEN LEFT INTO TAXI CITY RANK RICHARDSBAY, ALONG THE SAME ROUTE.
12.2	2207YW2207W300050654 - ESIKHAWINI TO RICHARDSBAY DEPART ESIKHAWINI TAXI RANK, TURN LEFT INTO MTHOMBONI ROAD, RIGHT INTO MDLEBE MPUMA (EAST), INTO MELONI (P106), CARRY STRAIGHT DOWN THE B10 (P106), PAST MADLANKALA, TURN RIGHT INTO R34 (JOHN ROSS PARKWAY), TURN LEFT WEST CENTRAL ARTERIAL CARRY STRAIGHT INTO BULLION BOULEVARD, THEN TURN LEFT INTO TAXI CITY RANK RICHARDSBAY, RETURN ALONG THE SAME ROUTE.
12.3	2207YW2207XJ00050653 - ESIKHAWINI TO EMPANGENI LOT 63 DEPART ESIKHAWINI RANK, TURN LEFT INTO MTHOMBONI ROAD, STRAIGHT INTO D1567, TURN RIGHT INTO N2, LEFT INTO R34 (JOHN ROSS PARKWAY), STRAIGHT INTO MAIN ROAD, OFF LOADING AT SPEEDY, TURN LEFT INTO PRESIDENT SWART AVENUE, OFF LOADING AT CENTRAL PARK, TOTAL GARAGE, TURN RIGHT INTO MAXWELL STREET, THEN LEFT INTO LOT 63 TAXI RANK EMPANGENI AND RETURN ALONG THE SAME ROUTE.
12.4	2207YW2207W300050648 - ESIKHAWINI TO RICHARDS BAY VIA ALTON 2. DEPART ESIKHAWINI RANK, LEFT INTO MTHOMBONI ROAD, RIGHT INTO MDLEBE MPUMA (EAST), INTO MELONI (P106), CARRY ON STRAIGHT DOWN THE B10 (P106), PAST MADLANKALA, TURN RIGHT INTO R34 (JOHN ROSS PARKWAY), TURN RIGHT INTO ALUMINA ALLEE, 100 METRES AWAY FROM THE ROAD, OFF LOADING AT BUS STOP (MARINGINI), RETURN. STRAIGHT ACROSS ALUMINA ALLEE, OFF LOADING AT AMALGAMATED, ENGINE GARAGE, IKHWEZI DEPORT BELL, SHELL GARAGE, ZCBF, DOLLAR DRIVE, TURN RIGHT AND LEFT INTO BULLION BOULEVARD AND TURN LEFT INTO TAXI RANK RICHARDSBAY, AND RETURN ALONG THE SAME ROUTE.
12.5	2207YW2207XJ00050650 - ESIKHAWINI TO EMPANGENI RAIL DEPART ESIKHAWINI RANK, TURN LEFT INTO MTHOMBONI ROAD, CARRY STRAIGHT INTO D1567, TURN RIGHT INTO N2 (FREEWAY), TURN LEFT INTO R34 (JOHN ROSS PARKWAY), STRAIGHT INTO TANNER ROAD, OFF LOADING AT KENTUCKY, POST OFFICE, EMRICMOTORS AND TURN LEFT INTO B RANK, OFF LOADING THEN TURN INTO MAIN ROAD, TURN LEFT AND RIGHT GRANTHAM HIGHWAY, BACK INTO R34, TURN RIGHT INTO MAXWELL STREET, THEN LEFT INTO LOT 63 TAXI RANK, TURN RIGHT INTO N2 (NGOYA X ROADS) STRAIGHT TO EMPANGNI CIRCLE, LEFT INTO TANNER ROAD, THEN RIGHT INTO B-RANK, TURN RIGHT INTO TANNER ROAD, TURN LEFT INTO R34, RIGHT INTO MAXWELL STREET, LEFT INTO LOT 63, TAXI RANK EMPANGENI AND RETURN ALONG THE SAME ROUTE.
12.6	2207YW2207XJ00050657 - ESIKHAWINI (PORT DUNFORD) TO EMPANGENI DEPART ESIKHAWINI RANK TO PORT DUNFORD, ALONG D537 TO KWAMOLI TEA ROOM AND TURN BACK ALONG D537, TURN LEFT INTO D1597, STRAIGHT TO MASONGO X ROADS, TURN LEFT INTO MDLEBE MPUMA, RIGHT INTO MELONI (P106), CARRY STRAIGHT DOWN THE B10 (P106), PAST MADLANKALA, TURN LEFT INTO R34 (JOHN ROSS PARKWAY), TURN LEFT INTO TANNER ROAD, OFFLOADING AT KENTUCKY, POST OFFICE, EMRIC MOTORS, LEFT INTO B-RANK, BACK INTO MAIN ROAD, LEFT AND RIGHT INTO GRANTAM HIGHWAY, TURN RIGHT INTO MAXWELL STREET, THEN LEFT INTO LOT 63 TAXI RANK EMPANGNI, AND RETURN ALONG THE SAME ROUTE.



transport

Department:
Transport
Province of KwaZulu-Natal

GAZETTE

LGKZNG15-2020-NOV

REGION: ALL

1) Application Number: APP0125838	2) Gazette Number: LGKZNG15-2020-NOV
3) Applicant: VR KHUMALO ID NO. 6004185831084 Association: OSIZWENI TAXI ASSOCIATION	4) Applicant Address: P. O. BOX 79365 OSIZWENI NEWCASTLE KWA-ZULU NATAL 2952
5) Existing Licence Holder: NOT APPLICABLE ID NO. NOT APPLICABLE	6) Existing Licence Holder Address: NOT APPLICABLE
7) Type of application: NEW OPERATING LICENCE	8) Operating Licence Number: LKNKZN0110260
9) Vehicle Type: MINIBUS TAXI	10) 1 X 9-16 (SEATED) + 0 (STANDING)
11) Region: AMAJUBA	
12.1	<p>2202BS2100F500050319 - OSIZWENI TO NEWCASTLE</p> <p>FROM SECTION C OSIZWENI (BOB'S SHOPPING COMPLEX).</p> <p>ROUTES</p> <p>(A) TURN LEFT TO KHUZANI SHOPPING COMPLEX ON THE INTERSECTION TURN LEFT TO MSOMI, PROCEED AND TURN RIGHT TO MAKHANYA ROAD, PROCEED TILL INTERSECTION AND TURN RIGHT TO FIVE STAR SHOPPING CENTRE, TURN LEFT TO XOLANI HIGH SCHOOL ROAD, PROCEED TILL INTERSECTION AND TURN RIGHT TO EMPOMPINI CENTRE THEN TURN LEFT TO (R34) NEWCASTLE ROAD.</p> <p>(B) TURN RIGHT TO LONG HOMES AREA, PROCEED AND TURN LEFT TO TOP RANK, PROCEED UNTIL VALLEY CAFÉ INTERSECTION AND TURN RIGHT TO POLICE STATION ROAD AND ON THE INTERSECTION TURN LEFT TO WARD SIX, ZAMAZAMA, PROCEED TILL MAKHASANA INTERSECTION AND TURN RIGHT, PROCEED AND TURN LEFT TO EMPOMPINI, TURN LEFT TO (R34) NEWCASTLE ROAD.</p> <p>(C) PROCEED TO OSIZWENI HIGH SCHOOL TURN LEFT AND TURN RIGHT TO TOP RANK, PROCEED TILL VALLEY CAFÉ INTERSECTION, PROCEED TILL EGAGASINI GENERAL DEALER, PHUMLA MQASHI GENERAL DEALER, MAKHASANA GENERAL DEALER, PROCEED AND TURN LEFT TO EMPOMPINI AREA AND TURN LEFT TO (R34) NEWCASTLE ROAD.</p> <p>TO NEWCASTLE.</p> <p>A) PROCEED FROM MATHUKUSA INTERSECTION WITH (R34) NEWCASTLE ROAD TILL N11 (NATIONAL ROAD) TURN TO LEFT TO N11 THEN TURN RIGHT TO LADYSMITH ROAD, ALLEN STREET AND TURN LEFT TO KIRKLAND STREET TURN RIGHT TO VOORTREKKER ROAD AND TO NEWCASTLE TERMINUS AND RETURN.</p> <p>B) PROCEED FROM MATHUKUSA INTERSECTION WITH (R34) NEWCASTLE ROAD TILL INTERSECTION TURN RIGHT TO N11 (NATIONAL ROAD) AND PROCEED TILL THE LEFT OFF-RAMP TO ALBERT WESSEL DRIVE AND PROCEED TO THE THIRD INTERSECTION AND TURN RIGHT TO LADYSMITH ROAD, ALLEN STREET AND TURN LEFT TO EITHER MURCHISON OR KIRKLAND STREET, TURN RIGHT TO VOORTREKKER ROAD TO NEWCASTLE TERMINUS AND RETURN ALONG THE REVERSE ROUTE TO OSIZWENI.</p> <p>CONDITIONS: NO PICKING UP OR DROPPING OFF ON THE R34 AND N11</p>



transport

Department:
Transport
Province of KwaZulu-Natal

GAZETTE

LGKZNG15-2020-NOV

REGION: ALL

1) Application Number: APP0125840	2) Gazette Number: LGKZNG15-2020-NOV
3) Applicant: JL KHUMALO ID NO. 5906040900089 Association: KWAMNYANDU TAXI OWNERS ASSOCIATION	4) Applicant Address: BB1216 NANDI ROAD UMLAZI 4066
5) Existing Licence Holder: PM CEBISA ID NO. 5010145705087	6) Existing Licence Holder Address: P O BOX 1216 BB NANDI ROAD UMLAZI KWA-ZULU NATAL 4680
7) Type of application: DECEASED TRANSFER	8) Operating Licence Number: LGKZN1203000707
9) Vehicle Type: MINIBUS	10) 1 X 15 (SEATED) + 0 (STANDING)
11) Region: NINGIZMU 2	
12.1	2206QB21004R00049767 - UMLAZI SECTION Z TO DURBAN METRO FROM Z RANK JOIN ROAD 2403 TO PHASE 4.5.6.7.8, LEFT INTO ROAD 2456 INTO ROAD 2474 AND RETURN ALONG ROAD 2456, RIGHT INTO ROAD 2403, RIGHT INTO 107159, RIGHT INTO SOUTH SPINAL ROAD, TURN INTO (MR60), UMBUMBULU ROAD TO Y SECTION PHILANI AREA AND RETURN, TURN LEFT INTO MR60, RIGHT INTO ROAD 2103 U SECTION, TURN LEFT INTO ROAD 2108, RIGHT INTO MAYIBUYE DRIVE, TURN LEFT INTO GUM TREE CRESCENT, JOIN MAYIBUYE DRIVE AND PROCEED AS PER ROUTE 5.
12.2	2206QB21004R00049768 - UMLAZI SECTION Z TO DURBAN METRO FROM Z RANK JOIN MKHIWANE STREET, LEFT INTO MAYIBUYE DRIVE, TURN RIGHT INTO ROAD 1603, TURN RIGHT INTO UMDLEBE ROAD, RIGHT INTO BANANA ROAD, LEFT JOIN UMDLEBE ROAD, RIGHT INTO ROAD 1703, 1702, UNIT 17, TURN RIGHT, JOIN MANGOSUTHU HIGHWAY AND PROCEED AS PER ROUTE 5.
12.3	2206QB21004R00049765 - UMLAZI SECTION Z TO DURBAN METRO FROM Z RANK, JOIN SPINAL ROAD, TURN RIGHT INTO SIMELNANE ROAD, TURN RIGHT INTO DINIZULU GROVE, TURN RIGHT INTO BHUBESI PLACE AA, TURN RIGHT INTO NGWENYA GROVE, TURN RIGHT INTO BOYI SIMELANE AVENUE, LEFT INTO MUGABE ROAD, LEFT INTO SOUTH SPINAL ROAD AND PROCEED AS PER ROUTE 5.
12.4	2206QB21004R00049766 - UMLAZI SECTION Z TO DURBAN METRO FROM Z RANK, JOIN SOUTH SPINAL ROAD, TURN RIGHT INTO CHICAGO CRESCENT AA AND RETURN RIGHT INTO SOUTH SPINAL ROAD TO CC SECTION, SOUTH SPINAL ROAD, TURN INTO BHAMBATHA STREET, TURN INTO SHAKA CIRCLE (BB). TURN RIGHT INTO BHAMBATHA STREET, TURN LEFT INTO JEQUE LN, TURN RIGHT INTO MAFUKUZELA STREET, TURN LEFT INTO MSQHOBIZA CRESCENT, TURN LEFT INTO MNYANDU ROAD, TURN RIGHT INTO NANDI ROAD, LEFT INTO MAFUKUZELA STREET, RIGHT INTO JEQUE LN, LEFT INTO SOUTH SPINAL ROAD AND PROCEED AND PROCEED AS PER ROUTE 5.
12.5	2206QB21004R00049769 - UMLAZI SECTION Z TO DURBAN METRO 5.1. FROM Z RANK, JOIN SOUTH SPINAL ROAD, LEFT INTO ROAD 2631 INTO KING SENZANGAKHONA CLOSE AND RETURN RIGHT INTO SOUTH SPINAL ROAD, TURN RIGHT INTO ROAD 2403, INTO MAYIBUYE STREET, TURN LEFT INTO PHAMBILI ROAD, P SECTION, TURN RIGHT INTO MAYIBUYE DRIVE, TURN LEFT INTO ROAD 421 AND JOIN MANGOSUTHU HIGHWAY, V ROBOT, PASS EZIMBUZINI, PASS MSHIYENI HOSPITAL, PASS REUNION, JOIN M30, JOIN M4 FREEWAY TO DURBAN INTO WEST STREET TO POINT ROAD, TURN LEFT INTO FIELD STREET, TURN LEFT INTO PINE STREET, ALONG KINGSGATE TO MARKET, TO RANK 101/50 AND RETURN ALONG THE SAME ROUTE IN REVERSE. 5.2. FROM Z RANK JOIN MKHIWANE STREET, LEFT INTO MAYIBUYE DRIVE, TURN RIGHT INTO ROAD 1603, INTOEPHRAIM MDALA INTO MAPHUMULO ROAD, RIGHT INTO MANGOSUTHU HIGHWAY TO SOUTH COAST ROAD PASS WEMA, MOBENI, CLAIRWOOD, LEFT INTO EDWIN SWALES VCDRIVE RIGHT INTO SARNIA ROAD, INTO UMBILO ROAD, RIGHT INTO BEREA ROAD, LEFT INTO WARWICK AVENUE, RIGHT INTO ALICE STREET, RIGHT INTO MARKET ROAD AND PROCEED TO MARKET RANK 101/50, AND RETURN. 5.3. FROM MANGOSUTHU HIGHWAY, RIGHT INTO ROAD NO.12 AND PROCEED TURNING LEFT INTO EZIMBUZINI TAXI RANK OR PROCEED JOINING OLD SOUTH COAST ROAD, RIGHT INTO SOUTH COAST ROAD, PROCEED TO JOIN M4 INKOSI ALBERTLUTHULI FREEWAY AND PROCEED TO RANK 101/50. 5.4. FROM MANGOSUTHU HIGHWAY TURN LEFT INTO OFF RAMP "TO MSHIYENI HOSPITAL AND TURNING LEFT INTO AN ONRAMP TO MANGOSUTHU HIGHWAY INTO SOUTH COAST ROAD AND PROCEED TO THE M4 (INKOSI ALBERT LUTHULI FREEWAY). LEFT INTO MOORE ROAD OFF RAMP INTO WARWICK AVENUE, RIGHT INTO ALICE STREET, RIGHT INTO MARKET ROAD AND PROCEED TO RANK 101/50 ON MARKET ROAD. ALTERNATIVE 5.5. FROM M4 RIGHT INTO WEST STREET INTO POINT ROAD, RIGHT INTO BAY TERRACE, RIGHT INTO STANGER STREET, LEFT INTO ORDANCE ROAD, INTO LEOPARD STREET, INTO WARWICK AVENUE, RIGHT INTO ALICE STREET, RIGHT INTO MARKET ROAD AND PROCEED TO RANK 101/50 ON MARKET ROAD AND RETURN SUBSTANTIALLY ALONG THE SAME ROUTE IN REVERSE. 5.6. FROM M4 LEFT INTO MOORE ROAD OFF RAMP INTO WARWICK AVENUE, RIGHT INTO ALICE STREET, RIGHT INTO GREYSTREET, RIGHT INTO QUEEN STREET AND PROCEED TO RANK ON QUEEN OUTSIDE THE CATHEDRAL, RANK 101 AND RETURN SUBSTANTIALLY ALONG THE SAME ROUTE IN REVERSE.
12.6	21004R21004R00049788 - CAHRTER SERVICE FROM KWAMNYANDU TAXI RANK TO POINTS WITHIN THE PROVINCE OF KWAZULU-NATAL ONLY. NO PICKING UP OR SETTING DOWN OF PASSENGER EN ROUTE.



transport

Department:
Transport
Province of KwaZulu-Natal

GAZETTE

LGKZNG15-2020-NOV

REGION: ALL

1) Application Number: APP0125843	2) Gazette Number: LGKZNG15-2020-NOV
3) Applicant: T LUHLONGWANI ID NO. 6310155928085 Association: ESIKHAWINI TAXI ASSOCIATION	4) Applicant Address: P O BOX 89 KWADLANGEZWA 3886
5) Existing Licence Holder: NN NKALA ID NO. 5202145712086	6) Existing Licence Holder Address: PO BOX 2398 ESIKHAWINI 3887
7) Type of application: NORMAL TRANSFER	8) Operating Licence Number: LGKZN0703001553
9) Vehicle Type: MINIBUS	10) 1 X 15 (SEATED) + 0 (STANDING)
11) Region: UTHUNGULU	
12.1	2207YW2207W300050655 - ESIKHAWINI TO KWADLANGEZWA. FROM ESIKHAWINI AND THEREAFTER TURNING INTO MTHOMBONI ROAD ACROSS THE ROBOTS AND CARRYING STRAIGHT D1567 AND STRAIGHT ACROSS P2 (NGOYE ROAD) AND STRAIGHT INTO D361 AND THERE AFTER TURNING RIGHT TO UNGOYE UNIVERSITY, KWADLANGEZWA TAXI RANK (POST OFFICE) PICKING UP PASSENGERS AT KWADLANGEZWA TAXI RANK AND RETURN ALONG THE SAME ROUTE IN RESPECT OF ETA AND THE ROUTE DEPARTING KWADLANGEZWA TAXI RANK TO POST OFFICE, MFUNDO STREET, PICK UP AND DROP OFF PASSENGERS, STRAIGHT TO CROSS ROAD R102 TO ESIKHAWINI TAXI RANK SITUATED AT MTHOMBONI ROAD DROP OFF AND PICK UP, PASSENGERS AT ESIKHAWINI TAXI RANK AND RETURN ALONG THE SAME ROUTE IN RESPECT OF KTA, THE RETURN ROUTE FOR KTA SHALL EXACTLY BE SIMILAR AS THAT OF ETA BY DEFINITION.
12.2	2207YW2207W300050655 - ESIKHAWINI (MPEMBENI) TO RICHARDSBAY DEPART ESIKHAWINI TAXI RANK, TURN RIGHT INTO MTHOMBONI ROAD, CARRY STRAIGHT ACROSS MDLEBE MPUMA ROBOTS ALONG D887 TO MPEMBENI (LEXON TEA ROOM), TURN BACK ALONG D887, STRAIGHT DOWN THE B10 (P106), PAST MADLANKALA, TURN RIGHT INTO R34 (JOHN ROSS PARKWAY), TURN LEFT INTO WEST CENTRAL ARTERIAL, CARRY STRAIGHT TO BULLION BOULEVARD, THEN LEFT INTO TAXI CITY RANK RICHARDSBAY, ALONG THE SAME ROUTE.
12.3	2207YW2207W300050647 - ESIKHAWINI TO RICHARDSBAY DEPART ESIKHAWINI TAXI RANK, TURN LEFT INTO MTHOMBONI ROAD, RIGHT INTO MDLEBE MPUMA (EAST), INTO MELONI (P106). CARRY STRAIGHT DOWN THE B10 (P106), PAST MADLANKALA, TURN RIGHT INTO R34 (JOHN ROSS PARKWAY), TURN LEFT WEST CENTRAL ARTERIAL CARRY STRAIGHT INTO BULLION BOULEVARD, THEN TURN LEFT INTO TAXI CITY RANK RICHARDSBAY, RETURN ALONG THE SAME ROUTE.
12.4	2207YW2207XJ00050654 - ESIKHAWINI TO EMPANGENI LOT 63 DEPART ESIKHAWINI RANK, TURN LEFT INTO MTHOMBONI ROAD, STRAIGHT INTO D1567, TURN RIGHT INTO N2, LEFT INTO R34 (JOHN ROSS PARKWAY), STRAIGHT INTO MAIN ROAD, OFF LOADING AT SPEEDY, TURN LEFT INTO PRESIDENT SWART AVENUE, OFF LOADING AT CENTRAL PARK, TOTAL GARAGE, TURN RIGHT INTO MAXWELL STREET, THEN LEFT INTO LOT 63 TAXI RANK EMPANGENI AND RETURN ALONG THE SAME ROUTE.
12.5	2207YW2207W300050648 - ESIKHAWINI TO RICHARDS BAY VIA ALTON 2. DEPART ESIKHAWINI RANK, LEFT INTO MTHOMBONI ROAD, RIGHT INTO MDLEBE MPUMA (EAST), INTO MELONI (P106), CARRY ON STRAIGHT DOWN THE B10 (P106), PAST MADLANKALA, TURN RIGHT INTO R34 (JOHN ROSS PARKWAY), TURN RIGHT INTO ALUMINA ALLEE, 100 METRES AWAY FROM THE ROAD, OFF LOADING AT BUS STOP (MARINGINI), RETURN. STRAIGHT ACROSS ALUMINA ALLEE, OFF LOADING AT AMALGAMATED, ENGINE GARAGE, IKHWEZI DEPORT BELL, SHELL GARAGE, ZCBF, DOLLAR DRIVE, TURN RIGHT AND LEFT INTO BULLION BOULEVARD AND TURN LEFT INTO TAXI RANK RICHARDSBAY, AND RETURN ALONG THE SAME ROUTE.
12.6	2207YW2207XJ00050650 - ESIKHAWINI TO EMPANGENI RAIL DEPART ESIKHAWINI RANK, TURN LEFT INTO MTHOMBONI ROAD, CARRY STRAIGHT INTO D1567, TURN RIGHT INTO N2 (FREEWAY), TURN LEFT INTO R34 (JOHN ROSS PARKWAY), STRAIGHT INTO TANNER ROAD, OFF LOADING AT KENTUCKY, POST OFFICE, EMRICMOTORS AND TURN LEFT INTO B RANK, OFF LOADING THEN TURN INTO MAIN ROAD, TURN LEFT AND RIGHT GRANTHAM HIGHWAY, BACK INTO R34, TURN RIGHT INTO MAXWELL STREET, THEN LEFT INTO LOT 63 TAXI RANK, TURN RIGHT INTO N2 (NGOYA X ROADS) STRAIGHT TO EMPANGNI CIRCLE, LEFT INTO TANNER ROAD, THEN RIGHT INTO B-RANK, TURN RIGHT INTO TANNER ROAD, TURN LEFT INTO R34, RIGHT INTO MAXWELL STREET, LEFT INTO LOT 63, TAXI RANK EMPANGENI AND RETURN ALONG THE SAME ROUTE.
12.7	2207YW2207XJ00050657 - ESIKHAWINI (PORT DUNFORD) TO EMPANGENI DEPART ESIKHAWINI RANK TO PORT DUNFORD, ALONG D537 TO KWAMOLI TEA ROOM AND TURN BACK ALONG D537, TURN LEFT INTO D1597, STRAIGHT TO MASONGO X ROADS, TURN LEFT INTO MDLEBE MPUMA, RIGHT INTO MELONI (P106), CARRY STRAIGHT DOWN THE B10 (P106), PAST MADLANKAL, TURN LEFT INTO R34 (JOHN ROSS PARKWAY), TURN LEFT INTO TANNER ROAD, OFFLOADING AT KENTUCKY, POST OFFICE, EMRIC MOTORS, LEFT INTO B-RANK, BACK INTO MAIN ROAD, LEFT AND RIGHT INTO GRANTAM HIGHWAY, TURN RIGHT INTO MAXWELL STREET, THEN LEFT INTO LOT 63 TAXI RANK EMPANGNI, AND RETURN ALONG THE SAME ROUTE.



transport

Department:
Transport
Province of KwaZulu-Natal

GAZETTE

LGKZNG15-2020-NOV

REGION: ALL

1) Application Number: APP0125849	2) Gazette Number: LGKZNG15-2020-NOV
3) Applicant: RSM MSIMANGO ID NO. 6908045501085 Association: UMNGENI TAXI ASSOCIATION	4) Applicant Address: 64 KEYWEST CLOSE DURBAN 4001
5) Existing Licence Holder: NOT APPLICABLE ID NO. NOT APPLICABLE	6) Existing Licence Holder Address: NOT APPLICABLE
7) Type of application: NEW OPERATING LICENCE	8) Operating Licence Number: LGKZN1303000462
9) Vehicle Type: MINIBUS	10) 1 X 9 (SEATED) + 0 (STANDING)
11) Region: DURBAN CENTRAL	
12.1	239JNT239L0C00047548 - MARKET ROAD (WARWICK) TO OLD NORTH COAST ROAD FORWARD JOURNEY START-MARKET ROAD, RIGHT INTO LEOPOLD STREET, RIGHT INTO WARWICK AVENUE, RIGHT INTO ALICE STREET, LEFT INTO ALBERT STREET, INTO UMNGENI ROAD, RIGHT INTO INTERSITE AVENUE, RIGHT INTO KOZI PLACE AND RETURN.
12.2	2206LS239J9B00047550 - DURBAN CBD TO MARKET ROAD (WARWICK) RETURN JOURNEY FROM KOZI PLACE, LEFT INTO INTERSITE AVENUE, LEFT INTO UMNGENI ROAD, INTO SOLDIERS WAY, RIGHT INTO QUEEN STREET, RIGHT INTO RUSSEL STREET, LEFT INTO LEOPOLD STREET, RIGHT INTO WARWICK AVENUE, RIGHT INTO ALICE STREET, RIGHT INTO MARKET ROAD, AND PROCEED TO THE TAXI RANK ON MARKET ROAD.
12.3	239L0C239J9B00047552 - OLD NORTH COAST ROAD TO MARKET ROAD RETURN JOURNEY OLD NORTH COAST ROAD, LEFT INTO NORTH COAST ROAD, INTO UMNGENI ROAD, INTO SOLDIERS WAY, RIGHT INTO QUEEN STREET, RIGHT INTO RUSSEL STREET, LEFT INTO LEOPOLD STREET, RIGHT INTO WARWICK AVENUE RIGHT INTO ALICE STREET, RIGHT INTO MARKET ROAD, AND PROCEED TO THE TAXI RANK ON MARKET ROAD.
12.4	239J9B239L0C00047553 - MARKET ROAD TO OLD NORTH COAST ROAD FORWARD JOURNEY START - MARKET ROAD, RIGHT INTO LEOPOLD STREET, RIGHT INTO WARWICK AVENUE, RIGHT INTO ALICE STREET, LEFT INTO ALBERT STREET, INTO UMNGENI ROAD, INTO NORTH COAST ROAD, RIGHT INTO OLD NORTH COAST ROAD AND RETURN.



transport

Department:
Transport
Province of KwaZulu-Natal

GAZETTE

LGKZNG15-2020-NOV

REGION: ALL

1) Application Number: APP0125850	2) Gazette Number: LGKZNG15-2020-NOV
3) Applicant: MY SYED ID NO. 8107065080082 Association: TRENANCE PARK MINIBUS TAXI ASSOCIATION	4) Applicant Address: PO BOX 63683 DAWNCREST 4338
5) Existing Licence Holder: NOT APPLICABLE ID NO. NOT APPLICABLE	6) Existing Licence Holder Address: NOT APPLICABLE
7) Type of application: NEW OPERATING LICENCE	8) Operating Licence Number: NOTAVAILABLE
9) Vehicle Type: MINIBUS	10) 1 X 13 (SEATED) + 0 (STANDING)
11) Region: GREATER NORTH	
12.1	2206U22206TX00142101 - VERULAM TO TRENANCE PARK. FROM RANK NO 126 MOSS STREET TURN RIGHT INTO WICK STREET PROCEED STRAIGHT INTO INANDA ROAD, PICK AND DROP TURN LEFT INTO COTTONWOOD DRIVE PICK AND DROP AT CIRCLE TURN LEFT ONTO MADRONA DRIVE, PICK AND DROP TURN LEFT INTO SOFTWOOD DRIVE, PICK AND DROP TURN RIGHT INTO TEAKWOOD DRIVE, PICK AND DROP TURN RIGHT INTO TANGERINE STREET, PICK AND DROP TURN LEFT INTO MADRONA DRIVE, PICK AND DROP LEFT INTO COTTONWOOD DRIVE, PICK AND DROP TURN RIGHT INTO CEDAR STREET, PICK UP AND DROP, TURN RIGHT INTO TASMAN STREET, PICK AND DROP, TURN LEFT INTO COTTONWOOD DRIVE PICK AND DROP, TURN RIGHT INTO INANDA ROAD PICK AND DROP, TURN RIGHT INTO TRENANCE DRIVE, PICK AND DROP ACROSS INANDA ROAD(PICK AND DROP) INTO OCEANWAVE ROAD (PICK AND DROP) TURN LEFT INTO OCEAN OYSTER ROAD (PICK AND DROP) TURN AROUND THE OCEAN OYSTER ROAD (PICK AND DROP) TURN LEFT INTO OCEANWAVE (PICK AND DROP) TURN LEFT INTO SUNLARK DRIVE (PICK AND DROP) TURN RIGHT INTO OAKLANDS DRIVE (PICK AND DROP) TURN LEFT INTO INANDA ROAD (PICK AND DROP) INANDA ROAD BECOMING WICK STREET TURN LEFT INTO MOSS STREET TAXI RANK.
12.2	2206U22206U000142104 - VERULAM TO REDCLIFFE FROM MOSS STREET TAXI RANK NO.126 TURN LEFT INTO IRELAND STREET (PICK AND DROP) TURN RIGHT INTO TODD STREET (PICK AND DROP), TURN LEFT INTO OAKLANDS DRIVE (PICK AND DROP), TURN LEFT INTO WESTBROOK DRIVE (PICK AND DROP) BECOMING FIRWOOD ROAD (PICK AND DROP), TURN LEFT SPORTWAY (PICK AND DROP), TURN RIGHT INTO OAKDRIVE (PICK AND DROP), TURN LEFT INTO ORCHID DRIVE (PICK AND DROP), TURN LEFT INTO VALLEYVIEW (PICK AND DROP), TURN LEFT INTO REDCLIFF DRIVE (PICK AND DROP), TURN RIGHT INTO BUFFELSDRAAI ROAD (PICK AND DROP), TURN RIGHT INTO OAKFORD PRIORY STREET (PICK AND DROP) BECOMING TODD STREET (PICK AND DROP), TURN LEFT INTO IRELAND STREET (PICK AND DROP), TURN RIGHT INTO MOSS STREET TAXI RANK NO.126.
12.3	2206U22206U00142109 - VERULAM TO EVEREST HEIGHTS FROM MOSS STREET TAXI RANK NO.126 TURN LEFT INTO IRELAND STREET (PICK AND DROP), TURN RIGHT INTO TODD STREET (PICK AND DROP), TURN RIGHT INTO HIMALAYA DRIVE (PICK AND DROP) CROSS THE FOUR WAD INTO INZA DRIVE (PICK AND DROP), TURN AROUND ON INCA DRIVE (PICK AND DROP), TURN LEFT INTO HIMALAYA DRIVE (PICK AND DROP) PROCEED TO INFORMAL SETTLEMENTS ON HIMALAYA DRIVE (PICK AND DROP), TURN LEFT INTO TODD STREET (PICK AND DROP) TURN RIGHT INTO MOSS STREET TO RANK NO.126.
12.4	2206U22206U300142103 - VERULAM TO MOUNTVIEW TOWNSHIPS VIA GLENHAVEN SCHOOL, MOUNTVIEW SECONDARY & VERULAM INDUSTRIAL SITES AND RETURN. FROM TAXI RANK NO.126 MOSS STREET TURN RIGHT INTO WICK STREET PROCEED STRAIGHT INTO INANDA ROAD (PICK AND DROP) LEFT INTO AMORA DRIVE (PICK AND DROP) TURN LEFT INTO BRIDGEFORD DRIVE (PICK AND DRIVE) TURN AROUND ON BRIDGEFORD DRIVE (PICK AND DROP) TURN AROUND BRIDGEFORD DRIVE (PICK AND DROP) CIRCLE INTO JACARANDA AVENUE (PICK AND DROP) TURN LEFT INTO MOUNTVIEW DRIVE (PICK AND DROP) TURN LEFT INTO JACARANDA AVENUE, ACROSS INTO INANDA ROAD (PICK AND DROP) PROCEED INTO ROSEMARY DRIVE (PICK AND DROP) TURN RIGHT INTO CANNA PLACE (PICK AND DROP) TURN RIGHT DIANTHUS (PICK AND DROP) TURN LEFT INTO LARKSPUR DRIVE (PICK AND DROP) TURN RIGHT INTO GLENHAVEN DRIVE (PICK AND DROP) TURN LEFT INTO RUSSOM STREET (PICK AND DROP) TURN LEFT INTO GLENAIR AVENUE (PICK AND DROP) TURN RIGHT INTO BLUEBERRY ROAD (PICK AND DROP) TURN RIGHT INTO DIANTHUS ROAD (PICK AND DROP) TURN RIGHT INTO ROSEMARY DRIVE (PICK AND DROP) TURN RIGHT INTO FAIRVIEW DRIVE (PICK AND DROP) TURN RIGHT INTO TODD STREET (PICK AND DROP) TURN LEFT INTO RUSSOM STREET TO INDUSTRIAL SITES (PICK AND DROP) TURN RIGHT INTO APOLLO STREET (PICK AND DROP) TURN LEFT INTO EAGLE ROAD (PICK AND DROP) TURN LEFT INTO MISSION ROAD (PICK AND DROP) TURN RIGHT INTO COLOMBUS ROAD (PICK AND DROP) TURN AROUND ON COLOMBUS ROAD TURN RIGHT INTO RUSSOM STREET (PICK AND DROP) TURN LEFT INTO MOSS STREET RANK NO. 126.
12.5	KZPRERC2755135 - FORWARD TRIP FROM RANK NO.126 MOSS STREET RIGHT TO WICK STREET, PICK UP PASSENGERS, INTO JABU NGCOBO ROAD, PICK UP PASSENGERS, RIGHT TO OCEAN DRIVE WAVE, PICK UP PASSENGERS, LEFT TO OCEAN OYSTER LANE, PICK UP PASSENGERS, LEFT TO NEW DEVELOPMENT ROAD NO.610417, PICK UP PASSENGERS, LEFT TO ROAD 610413, PICK UP PASSENGERS, AND RETURN BACK ON ROAD 610413, LEFT TO R610414, PICK UP PASSENGERS, RIGHT TO R610417 RETURN WITH R610417, LEFT TO R61014, PICK UP PASSENGERS, RIGHT TO R610417, PICK UP PASSENGERS, LEFT TO R610418, PICK UP PASSENGERS AND RETURN ON R610418, RIGHT TO R610414, PICK UP PASSENGERS, LEFT TO JABU NGCOBO ROAD, PICK UP PASSENGERS, RIGHT TO R102, BECOMES M41, LEFT TO M4, BECOMES FLORENCE NZAMA, RIGHT TO BRAM FISCHER STREET (DROP OFF PASSENGERS), INTO DAVID WEBSTER STREET, LEFT TO CROSS STREET RIGHT TO THE TAXI RANK IN DR GOONAM STREET. RETURN TRIP FROM DR GOONAM STREET, LEFT TO JOE SLOVO STREET, RIGHT TO JOHANNES NKOSI STREET BECOMING KE MASINGA STREET LEFT TO M4, LEFT TO M41, BECOMES R102 RIGHT TO WICK STREET LEFT TO MOSS STREET TAXI RANK 126.



transport

Department:
Transport
Province of KwaZulu-Natal

GAZETTE

LGKZNG15-2020-NOV

REGION: ALL

1) Application Number: APP0125853	2) Gazette Number: LGKZNG15-2020-NOV
3) Applicant: MY SYED ID NO. 8107065080082 Association: TRENANCE PARK MINIBUS TAXI ASSOCIATION	4) Applicant Address: PO BOX 63683 DAWNCREST 4338
5) Existing Licence Holder: NOT APPLICABLE ID NO. NOT APPLICABLE	6) Existing Licence Holder Address: NOT APPLICABLE
7) Type of application: NEW OPERATING LICENCE	8) Operating Licence Number: NOTAVAILABLE
9) Vehicle Type: MINIBUS	10) 1 X 15 (SEATED) + 0 (STANDING)
11) Region: GREATER NORTH	
12.1	2206U22206TX00142101 - VERULAM TO TRENANCE PARK. FROM RANK NO 126 MOSS STREET TURN RIGHT INTO WICK STREET PROCEED STRAIGHT INTO INANDA ROAD, PICK AND DROP TURN LEFT INTO COTTONWOOD DRIVE PICK AND DROP AT CIRCLE TURN LEFT ONTO MADRONA DRIVE, PICK AND DROP TURN LEFT INTO SOFTWOOD DRIVE, PICK AND DROP TURN RIGHT INTO TEAKWOOD DRIVE, PICK AND DROP TURN RIGHT INTO TANGERINE STREET, PICK AND DROP TURN LEFT INTO MADRONA DRIVE, PICK AND DROP LEFT INTO COTTONWOOD DRIVE, PICK AND DROP TURN RIGHT INTO CEDAR STREET, PICK UP AND DROP, TURN RIGHT INTO TASMAN STREET, PICK AND DROP, TURN LEFT INTO COTTONWOOD DRIVE PICK AND DROP, TURN RIGHT INTO INANDA ROAD PICK AND DROP, TURN RIGHT INTO TRENANCE DRIVE, PICK AND DROP ACROSS INANDA ROAD(PICK AND DROP) INTO OCEANWAVE ROAD (PICK AND DROP) TURN LEFT INTO OCEAN OYSTER ROAD (PICK AND DROP) TURN AROUND THE OCEAN OYSTER ROAD (PICK AND DROP) TURN LEFT INTO OCEANWAVE (PICK AND DROP) TURN LEFT INTO SUNLARK DRIVE (PICK AND DROP) TURN RIGHT INTO OAKLANDS DRIVE (PICK AND DROP) TURN LEFT INTO INANDA ROAD (PICK AND DROP) INANDA ROAD BECOMING WICK STREET TURN LEFT INTO MOSS STREET TAXI RANK.
12.2	2206U22206U000142104 - VERULAM TO REDCLIFFE FROM MOSS STREET TAXI RANK NO.126 TURN LEFT INTO IRELAND STREET (PICK AND DROP) TURN RIGHT INTO TODD STREET (PICK AND DROP), TURN LEFT INTO OAKLANDS DRIVE (PICK AND DROP), TURN LEFT INTO WESTBROOK DRIVE (PICK AND DROP) BECOMING FIRWOOD ROAD (PICK AND DROP), TURN LEFT SPORTWAY (PICK AND DROP), TURN RIGHT INTO OAKDRIVE (PICK AND DROP), TURN LEFT INTO ORCHID DRIVE (PICK AND DROP), TURN LEFT INTO VALLEYVIEW (PICK AND DROP), TURN LEFT INTO REDCLIFF DRIVE (PICK AND DROP), TURN RIGHT INTO BUFFELSDRAAI ROAD (PICK AND DROP), TURN RIGHT INTO OAKFORD PRIORITY STREET (PICK AND DROP) BECOMING TODD STREET (PICK AND DROP), TURN LEFT INTO IRELAND STREET (PICK AND DROP), TURN RIGHT INTO MOSS STREET TAXI RANK NO.126.
12.3	2206U22206U200142109 - VERULAM TO EVEREST HEIGHTS FROM MOSS STREET TAXI RANK NO.126 TURN LEFT INTO IRELAND STREET (PICK AND DROP), TURN RIGHT INTO TODD STREET (PICK AND DROP), TURN RIGHT INTO HIMALAYA DRIVE (PICK AND DROP) CROSS THE FOUR WAD INTO INZA DRIVE (PICK AND DROP), TURN AROUND ON INCA DRIVE (PICK AND DROP), TURN LEFT INTO HIMALAYA DRIVE (PICK AND DROP) PROCEED TO INFORMAL SETTLEMENTS ON HIMALAYA DRIVE (PICK AND DROP), TURN LEFT INTO TODD STREET (PICK AND DROP) TURN RIGHT INTO MOSS STREET TO RANK NO.126.
12.4	2206U22206U300142103 - VERULAM TO MOUNTVIEW TOWNSHIPS VIA GLENHAVEN SCHOOL, MOUNTVIEW SECONDARY & VERULAM INDUSTRIAL SITES AND RETURN. FROM TAXI RANK NO.126 MOSS STREET TURN RIGHT INTO WICK STREET PROCEED STRAIGHT INTO INANDA ROAD (PICK AND DROP) LEFT INTO AMORA DRIVE (PICK AND DROP) TURN LEFT INTO BRIDGEFORD DRIVE (PICK AND DRIVE) TURN AROUND ON BRIDGEFORD DRIVE (PICK AND DROP) TURN AROUND BRIDGEFORD DRIVE (PICK AND DROP) CIRCLE INTO JACARANDA AVENUE (PICK AND DROP) TURN LEFT INTO MOUNTVIEW DRIVE (PICK AND DROP) TURN LEFT INTO JACARANDA AVENUE, ACROSS INTO INANDA ROAD (PICK AND DROP) PROCEED INTO ROSEMARY DRIVE (PICK AND DROP) TURN RIGHT INTO CANNA PLACE (PICK AND DROP) TURN RIGHT DIANTHUS (PICK AND DROP) TURN LEFT INTO LARKSPUR DRIVE (PICK AND DROP) TURN RIGHT INTO GLENHAVEN DRIVE (PICK AND DROP) TURN LEFT INTO RUSSOM STREET (PICK AND DROP) TURN LEFT INTO GLENAIR AVENUE (PICK AND DROP) TURN RIGHT INTO BLUEBERRY ROAD (PICK AND DROP) TURN RIGHT INTO DIANTHUS ROAD (PICK AND DROP) TURN RIGHT INTO ROSEMARY DRIVE (PICK AND DROP) TURN RIGHT INTO FAIRVIEW DRIVE (PICK AND DROP) TURN RIGHT INTO TODD STREET (PICK AND DROP) TURN LEFT INTO RUSSOM STREET TO INDUSTRIAL SITES (PICK AND DROP) TURN RIGHT INTO APOLLO STREET (PICK AND DROP) TURN LEFT INTO EAGLE ROAD (PICK AND DROP) TURN LEFT INTO MISSION ROAD (PICK AND DROP) TURN RIGHT INTO COLOMBUS ROAD (PICK AND DROP) TURN AROUND ON COLOMBUS ROAD TURN RIGHT INTO RUSSOM STREET (PICK AND DROP) TURN LEFT INTO MOSS STREET RANK NO. 126.
12.5	KZPRERC2755135 - FORWARD TRIP FROM RANK NO.126 MOSS STREET RIGHT TO WICK STREET, PICK UP PASSENGERS, INTO JABU NGCOBO ROAD, PICK UP PASSENGERS, RIGHT TO OCEAN DRIVE WAVE, PICK UP PASSENGERS, LEFT TO OCEAN OYSTER LANE, PICK UP PASSENGERS, LEFT TO NEW DEVELOPMENT ROAD NO.610417, PICK UP PASSENGERS, LEFT TO ROAD 610413, PICK UP PASSENGERS, AND RETURN BACK ON ROAD 610413, LEFT TO R610414, PICK UP PASSENGERS, RIGHT TO R610417 RETURN WITH R610417, LEFT TO R61014, PICK UP PASSENGERS, RIGHT TO R610417, PICK UP PASSENGERS, LEFT TO R610418, PICK UP PASSENGERS AND RETURN ON R610418, RIGHT TO R610414, PICK UP PASSENGERS, LEFT TO JABU NGCOBO ROAD, PICK UP PASSENGERS, RIGHT TO R102, BECOMES M41, LEFT TO M4, BECOMES FLORENCE NZAMA, RIGHT TO BRAM FISCHER STREET (DROP OFF PASSENGERS), INTO DAVID WEBSTER STREET, LEFT TO CROSS STREET RIGHT TO THE TAXI RANK IN DR GOONAM STREET. RETURN TRIP FROM DR GOONAM STREET, LEFT TO JOE SLOVO STREET, RIGHT TO JOHANNES NKOSI STREET BECOMING KE MASINGA STREET LEFT TO M4, LEFT TO M41, BECOMES R102 RIGHT TO WICK STREET LEFT TO MOSS STREET TAXI RANK 126.



transport

Department:
Transport
Province of KwaZulu-Natal

GAZETTE

LGKZNG15-2020-NOV

REGION: ALL

1) Application Number: APP0125855	2) Gazette Number: LGKZNG15-2020-NOV
3) Applicant: NI MALUNGA ID NO. 5510210796085 Association: NOT AVAILABLE	4) Applicant Address: 263 WHITE ROAD WESTGATE PIETERMARITZBURG 3201
5) Existing Licence Holder: NOT APPLICABLE ID NO. NOT APPLICABLE	6) Existing Licence Holder Address: NOT APPLICABLE
7) Type of application: NEW OPERATING LICENCE	8) Operating Licence Number: NOTAVAILABLE
9) Vehicle Type: MINIBUS	10) 1 X 13 (SEATED) + 0 (STANDING)
11) Region: UMGUNGUNDLOVU	
12.1	<p>KZPRERC2828684 - SCHOLARS AND THEIR PERSONAL EFFECTS: 263 WHITE ROAD, WESTGATE TO PRESBURY PRIMARY SCHOOL I START AT 263 WHITE ROAD, WESTGATE AT 06:00 AM; I GO STRAIGHT DOWN THEN TURN LEFT ON JORDAN ROAD WHERE I PICK UP 1 CHILD AT NUMBER 55 JEFFRIES ROAD AT 6:05. I THEN TURN LEFT ONTO BHECE DRIVE IN BUFFER WESTGATE TO PICK UP 1 CHILD AT HOUSE NUMBER 101 AT 6:10. I THEN GO STRAIGHT DOWN UNTIL I GET TO THE T-JUNCTION WHERE I TURN RIGHT TO JOIN SLAANGSPRUIT ROAD AND THEN GO STRAIGHT PAST THE SASOL GARAGE. I THEN TURN RIGHT ONTO BAKEWELL ROAD TO PICK UP 2 CHILDREN AT HOUSE NUMBER 45 AT 6:15 AND THEN TURN RIGHT TO TURNBULL ROAD TO PICK UP 2 CHILDREN AT HOUSE NUMBER 90 AT 06:17. I CARRY ON TO JOIN STEENKAMP ROAD WHERE I PICK UP 2 CHILDREN AT 06:20. I THEN GO STRAIGHT UNTIL I GET TO THE CROSS ROADS OF WHITE ROAD AND OUSTUISSEN ROAD WHERE I TURN LEFT BEFORE THE GRANGE PRIMARY SCHOOL. I THEN TURN RIGHT AND GO STRAIGHT ACROSS RICHMOND ROAD, THEN TURN RIGHT TO THORNHURST DRIVE TO PICK UP 2 CHILDREN AT HOUSE NUMBER 92 AT 06:25. I THEN TURN BACK TO RICHMOND ROAD, GO STRAIGHT DOWN TO THE SOUTHGATE SPAR CROSSROADS, TURN LEFT TRELAWNEY AND THEN TURN RIGHT ONTO SOUTHLANDS AND TAKE THE LAST LEFT TURN TO DEWAAL ROAD TO TAKE 1- CHILD AT HOUSE NUMBER 53 AT 06:25. I TURN BACK TO JOIN RICHMOND ROAD WHERE I TURN LEFT AND THEN GO STRAIGHT DOWN TO JOIN RITCHIE ROAD WHERE I TAKE THE FIRST RIGHT TURN TO PICK UP 2 CHILDREN AT HOUSE NUMBER 38 AT 06:33. I THEN TURN BACK TO JOIN RICHMOND ROAD WHERE I TAKE RIGHT AND DRIVE STRAIGHT DOWN PAST PMB GIRLS HIGH SCHOOL ON ALEXANDRA ROAD. JUST BEFORE SASOL GARAGE AT THE START OF ALEXANDRA ROAD I PICK UP 1 CHILD AT PARK AVENUE 5 AT 06:38. I THEN TAKE LEFT TO JOIN COMMERCIAL ROAD, TURN RIGHT INTO PRINCE ALFRED NEXT TO SHELL GARAGE AND GO STRAIGHT DOWN TO DROP OFF 2 CHILDREN AT MARION HIGH SCHOOL AT 06:45. I THEN GO STRAIGHT DOWN ACROSS BOSCHOFF ROAD TO DROP OFF 1 CHILD AT PRINCE ALFRED PRIMARY SCHOOL AT 06:50. I THEN GO STRAIGHT, TURN LEFT INTO EAST STREET AND THEN GO STRAIGHT ACROSS LONGMARKET ROAD AND CHURCH STREET WHERE I TURN LEFT TO DROP OFF 2 CHILDREN AT PIETERMARITZ PRIMARY SCHOOL AT 07:00. I THEN TURN RIGHT TO JOIN BERG STREET TO DROP OFF 3 CHILDREN AT 07:05 AT BERG STREET PRIMARY SCHOOL AND THEN DROP OFF 2 CHILDREN AT AUSTIN PRIMARY SCHOOL. I THEN JOIN VICTORIA ROAD, TURN RIGHT TO DRIVE ACROSS THE ROYAL SHOW GROUNDS BRIDGE, DRIVE STRAIGHT UP UNTIL I GET TO THE TRAFFIC CIRCLE WHERE I TURN LEFT INTO TOWNBUSH ROAD STRAIGHT UP TOWARDS GREYS'S HOSPITAL TO DROP OFF 1 CHILD AT NORTHERN PARK AT 07:11. GO STRAIGHT TURN LEFT INTO MONTGOMERY DRIVE INTO CARTER DRIVE TO CARTER HIGH SCHOOL TO DROP OFF 2 CHILDREN AT 07:20. I THEN TURN BACK TO TOWN TO JOIN VICTORIA ROAD AND GO STRAIGHT UP TO TAKE THE RIGHT TURN TO MAYOR'S WALK TO DROP OFF 1 CHILD AT PRESBURY PRIMARY SCHOOL AT 07:45. PICK UP HOURS IN THE AFTERNOON I START TO PICK LEARNERS AT BERG PRIMARY SCHOOL AT 13:30. I THEN GO TO PIETERMARITZ PRIMARY SCHOOL USING THE SAME ROUTE I USED IN THE MORNING TO AUSTIN PRIMARY SCHOOL TO NORTHERN PARK PRIMARY SCHOOL, THEN TO CARTER HIGH SCHOOL THEN TO PRESBURY PRIMARY SCHOOL AND GO BACK TO TOWN TO PICK UP AT MARION HIGH SCHOOL AND THEN LAST SCHOOL TO PICK UP AT IS PRINCE ALFRED PRIMARY SCHOOL. I THEN USE THE MORNING ROUTE BACK TO WESTGATE TO DROP OFF THE SCHOLARS AT THEIR HOMES IN A SAFE FORM. MY FINISHING TIME IS AT 16:30 IN THE AFTERNOON.</p>



transport

Department:
Transport
Province of KwaZulu-Natal

GAZETTE

LGKZNG15-2020-NOV

REGION: ALL

1) Application Number: APP0125856	2) Gazette Number: LGKZNG15-2020-NOV
3) Applicant: JD NDEBELE ID NO. 5708310698082 Association: VULINDLELA TAXI ASSOCIATION	4) Applicant Address: P O BOX 298 NKANDLA 3268
5) Existing Licence Holder: NOT APPLICABLE ID NO. NOT APPLICABLE	6) Existing Licence Holder Address: NOT APPLICABLE
7) Type of application: NEW OPERATING LICENCE	8) Operating Licence Number: NOTAVAILABLE
9) Vehicle Type: MINIBUS	10) 1 X 15 (SEATED) + 0 (STANDING)
11) Region: UTHUNGULU	
12.1	2207EP1205GJ10146643 - FROM VULINDLELA TO JOHANNESBURG FROM VULINDLELA TAXI RANK (LINDELA) TURN LEFT TO P706 STRAIGHT TO P16/2. PROCEED TO JAMESON'S DRIFT TAXI RANK PASS DLOLWANE STRAIGHT TO SILUTSHANE. TURN LEFT TO R68 PROCEED TO NQUTHU, PROCEED TO R34 TO VRYHEID. PROCEED TO UTRECHT PASS NEWCASTLE GO STRAIGHT TO (T-JUNCTION). TURN RIGHT TO N11. VOLKRUST TURN LEFT TO R543. STANDATON PROCEED TURN RIGHT TO R23. HEIDELBURG PASS GREYLINGSTAD AND BALFOUR. TURN RIGHT TO N3 FREEWAY. PROCEED AND TURN RIGHT TO JOE SLOVO DRIVE. TURN LEFT TO JEPPE STREET STRAIGHT TO VON WILLAGH STREET. TURN RIGHT TO VON WILLAGH STREET UP UNTIL NOORD STREET DROP AND PICK UP PASSENGERS. RETURNS USE THE SAME ROUTES AS FORWARD JOURNEY
12.2	2207EP2207KA10146645 - FROM VULINDLELA TO KRANSKOP FROM VULINDLELA TAXI RANK (LINDELA) TURN LEFT TO P706. TURN LEFT TO (T-JUNCTION) P16/2 PASS JAMESON'S DRIFT TAXI RANK STRAIGHT TO KRANSKOP TAXI RANK DROP OFF AND LOAD PASSENGERS. RETURN USES THE SAME ROUTES AS PER FORWARD JOURNEY. ALTERNATIVE ROUTES FROM VULINDLELA TAXI RANK (LINDELA) TURN RIGHT TO P15 PASS NDONDONDWANE (MIDDLE DRIFT) STRAIGHT TO KRANSKOP TAXI RANK DROP OFF AND LOAD PASSENGERS. RETURN USES THE SAME ROUTE AS PER FORWARD JOURNEY



transport

Department:
Transport
Province of KwaZulu-Natal

GAZETTE

LGKZNG15-2020-NOV

REGION: ALL

1) Application Number: APP0125857	2) Gazette Number: LGKZNG15-2020-NOV
3) Applicant: SP VILAKAZI ID NO. 8209150829082 Association: MAFUNZE MPUMUZA INADI INCWADI T.O.A	4) Applicant Address: P O BOX 1022 PIETERMARITZBURG KWAZULU NATAL 3201
5) Existing Licence Holder: NOT APPLICABLE ID NO. NOT APPLICABLE	6) Existing Licence Holder Address: NOT APPLICABLE
7) Type of application: NEW OPERATING LICENCE	8) Operating Licence Number: LGKZN0403000881
9) Vehicle Type: MINIBUS TAXI	10) 1 X 9-16 (SEATED) + 0 (STANDING)
11) Region: UMGUNGUNDLOVU	
12.1	22068T22068T00053554 - CHARTER SERVICE FROM MAFUNZE, MPUMUZA, INADI, INCWADI TAXI RANK TO POINTS WITHIN THE PROVINCE OF KZN ONLY. NO PICKING UP OR SETTING DOWN OF PASSENGERS ON ROUTE.
12.2	22068T22068T00053561 - DINDI TO PIETERMARITZBURG INBOUND: FROM DINDI TERMINUS – D1126 (KPV0068) TO EAST STREET CLINIC RANK – EAST OFF BOOM (KPC0084). ROUTE: D1126, MR7, MOSES MABHIDA (EDENDALE), LANGALIBALELE (LONGMARKET), RETIEF, HOOSSEN HAFEEJEE (BERG), MASUKWANA (EAST). OUTBOUND: FROM EAST STREET CLINIC RANK – EAST OFF BOOM (KPC0084) TO DINDI TERMINUS – (KPV0068) ROUTE: MASUKWANA (EAST), BOON, PINE, MOSES MABHIDA (EDENDALE), MR7, D1126. ALTERNATIVE ROUTINGS NONE RESTRICTION NONE SPECIAL CONDITIONS NONE DISPUTES AGAINST MAFUNZE, MPUMUZA, INADI, INCWADI TAXI ASSOCIATION NONE.
12.3	22068T22068T00053563 - ELANDSKOP TO PIETERMARITZBURG INBOUND: FROM ELANDSKOP – ZONDI STORE TAXI TERMINUS MR7/ D1123 (KPV0023) TO BERG STREET RANK – BELOW EAST (KPC0028). ROUTE: D1122, MR7, MOSES MABHIDA (EDENDALE), LANGALIBALELE (LONGMARKET), RETIEF, HOOSSEN HAFEEJEE (BERG). OUTBOUND: FROM EAST STREET RANK NO.5 – BELOW EAST (KPC0028) TO ELANDSKOP – ZONDI STORE TAXI TERMINUS MR & D1122 (KPV0023). ROUTE: HOOSSEN HAFEEJEE (BERG), MASUKWANA (EAST), BOOM, PIETERMARITZ, PINE, MOSES MABHIDA (EDENDALE), MR7, D1122. ALTERNATIVE ROUTINGS. NONE. RESTRICTION. NONE. SPECIAL CONDITIONS NONE DISPUTES AGAINST MAFUNZE, MPUMUZA, INADI, INCWADI TAXI ASSOCIATION.
12.4	22068T22068T00053559 - MAGWAGWA TO PIETERMARITZBURG INBOUND: FROM MAGWAGWA TERMINUS – P390 (KPV0016). ROUTE: VIA P390, P399, MR7, EDENDALE, LONGMARKET, RETIEF, BERG TO EAST STREET CLINIC RANK – EAST OF BOOM (KPC0084). OUTBOUND: FROM EAST STREET CLINIC RANK- EAST OFF BOOM (KPC0084) ROUTE: VIA EAST, BOOM, PINE, KEATE, EDENDALE, MR7, P390, P399 TO MAGWAGWA TERMINUS – P390 (KPV0016).
12.5	22068T22068T00053560 - TAFULENI TO PIETERMARITZBURG INBOUND: FROM TAFULENI TERMINUS – D1128 (KPV0062) ROUTE VIA D1128, MR7, EDENDALE, LONGMARKET, RETIEF, BERG, EAST TO EAST STREET CLINIC RANK – EAST OF BOOM (KPC0084). OUTBOUND: FROM EAST STREET CLINIC RANK- EAST OFF BOOM (KPC0084) ROUTE VIA EAST, BOOM, PINE, KEATE, EDENDALE, MR7, D1128 TO TAFULENI TERMINUS – D1128 (KPV0062).



transport

Department:
Transport
Province of KwaZulu-Natal

GAZETTE

LGKZNG15-2020-NOV

REGION: ALL

12.6	<p>22068T22068T00053564 - 9. DEEPDALE TO PIETERMARITZBURG</p> <p>INBOUND FROM: DEEPDALE TO BERG STREET RANK NO.5 – BELOW EAST (KPC0028).</p> <p>ROUTE: P124, MR7, MOSES MABHIDA (EDENDALE), LANGALIBALELE (LONGMARKET), RETIEF, HOUSEN HAFEEJEE (BERG).</p> <p>OUTBOUND FROM: BERG STREET RANK NO.5 – BELOW EAST (KPC0028) TO DEEPDALE.</p> <p>ROUTE: HOUSEN HAFEEJEE (BERG), MASUKWANA (EAST), PIETERMARITZ, PINE, MOSES MABHIDA (EDENDALE), MR7, P124.</p> <p>ALTERNATIVE ROUTINGS NONE RESTRICTION NONE SPECIAL CONDITIONS NONE DISPUTES AGAINST MAFUNZE, MPUMUZA, INADI, INCWADI TAXI ASSOCIATION NONE.</p>
12.7	<p>22068T22068T00053565 - 10. NCWADI TO PIETERMARITZBURG</p> <p>INBOUND FROM: NCWADI TO BERG STREET RANK NO.5 – BELOW EAST (KPC0028).</p> <p>ROUTE: P121, MR7, MOSES MABHIDA (EDENDALE), LANGALIBALELE (LONGMARKET), RETIEF, HOUSEN HAFEEJEE (BERG).</p> <p>OUTBOUND FROM: BERG STREET RANK NO.5 – BELOW EAST (KPC0028) TO NCWADI.</p> <p>ROUTE: HOUSEN HAFEEJEE (BERG), MASUKWANA (EAST), PIETERMARITZ, PINE, MOSES MABHIDA (EDENDALE), MR7, P121.</p> <p>DISPUTES AGAINST MAFUNZE, MPUMUZA, INADI, INCWADI TAXI ASSOCIATION NONE.</p>
12.8	<p>22068T22068T00053566 - 11. QANDA TO PIETERMARITZBURG</p> <p>INBOUND FROM: QANDA TERMINUS – D1127 (KPV0065) TO EAST STREET CLINIC RANK – EAST OFF BOOM (KPC0084).</p> <p>ROUTE: D1127, MR7, MOSES MABHIDA (EDENDALE), LANGALIBALELE (LONGMARKET), RETIEF, HOUSEN HAFEEJEE (BERG), MASUKWANA (EAST).</p> <p>OUTBOUND FROM: EAST STREET CLINIC RANK – EAST OFF BOOM (KPC0084) TO QANDA TERMINUS – D1127 (KPV0065).</p> <p>ROUTE: MASUKWANA (EAST), BOOM, PINE, MOSES MABHIDA (EDENDALE) MR7, D1127.</p> <p>ALTERNATIVE ROUTINGS NONE RESTRICTION NONE SPECIAL CONDITIONS NONE DISPUTES AGAINST MAFUNZE, MPUMUZA, INADI, INCWADI TAXI ASSOCIATION NONE.</p>
12.9	<p>22068T22068T00053555 - 1. MAFUNZE TO PIETERMARITZBURG</p> <p>INBOUND. FROM: MAFUNZE ROUTE VIA D1123, D1124, MR 7, EDENDALE, LONGMARKET, RETIEF, BERG TO BERG STREET RANK NO. 5 – BELOW EAST (KPC0028).</p> <p>OUTBOUND. FROM BERG STREET RANK NO. 5 - BELOW EAST (KPC0028)"</p> <p>ROUTE VIA BERG, EAST, PIETERMARITZ, PINE, KEATE, EDENDALE, MR 7, D1124, D1123 TO MAFUNZE – D1123(KPV0036).</p>
12.10	<p>22068T22068T00053556 - 2. GIBSON GATE TO PIETERMARITZBURG</p> <p>INBOUND FROM: GIBSON GATE TERMINUS – SEVENTEIN PRISON (KPV0032).</p> <p>ROUTE: VIA UNNAMED ROAD, D1124, MR7, EDENDALE, LONGMARKET, RETIEF, BERG TO BERG STREET RANK NO.5 – BELOW EAST (KPC0028).</p> <p>OUTBOUND FROM: BERG STREET RANK, NO. 5 BELOW EAST (KPC0028).</p> <p>ROUTE VIA BERG, EAST, PIETERMARITZ, PINE, KEATE, EDENDALE, MR 7, D1124, UNNAMED ROAD TO GIBSON GATE TERMINUS – SEVENTEIN PRISON (KPV0032).</p>
12.11	<p>22068T22068T00053557 - 3. ZONDI STORE TO PIETERMARITZBURG .</p> <p>INBOUND FROM: MAFAKATHINI – ZONDI STORE – D1122/P 402 (KPV0012).</p> <p>ROUTE VIA D1122, MR7, EDENDALE, LONGMARKET, RETIEF, BERG TO BERG STREET RANK NO.5 – BELOW EAST (KPC0028).</p> <p>OUTBOUND FROM: BERG STREET RANK NO.5 BELOW EAST (KPC0028).</p> <p>ROUTE VIA BERG, EAST, PIETERMARITZ, PINE, KEATE, EDENDALE, MR7, D112 TO MAFAKATHINI – ZONDI STORE – D1122/P402 (KPV0012).</p>
12.12	<p>22068T22068T00053558 - 4. MASWAZINI TO PIETERMARITZBURG</p> <p>INBOUND FROM: MASWAZINI TERMINUS – D1139 (KPV0084).</p> <p>ROUTE VIA D1139, P402, MR7, EDENDALE, LONGMARKET, RETIEF, BERG TO BERG STREET RANK NO.5 – BELOW EAST (KPC0028).</p> <p>OUTBOUND FROM: BERG STREET RANK NO.5 BELOW EAST (KPC0028)</p> <p>"ROUTE VIA BERG, EAST, PIETERMARITZ, PINE, KEATE, EDENDALE, MR7, D1139 TO MASWAZINI TERMINUS – D1139 (KPV0084).</p>



transport

Department:
Transport
Province of KwaZulu-Natal

GAZETTE

LGKZNG15-2020-NOV

REGION: ALL

1) Application Number: APP0125858	2) Gazette Number: LGKZNG15-2020-NOV
3) Applicant: SP VILAKAZI ID NO. 8209150829082 Association: MAFUNZE MPUMUZA INADI INCWADI T.O.A	4) Applicant Address: P O BOX 1022 PIETERMARITZBURG KWAZULU NATAL 3201
5) Existing Licence Holder: NOT APPLICABLE ID NO. NOT APPLICABLE	6) Existing Licence Holder Address: NOT APPLICABLE
7) Type of application: NEW OPERATING LICENCE	8) Operating Licence Number: LGKZN0403000880
9) Vehicle Type: MINIBUS TAXI	10) 1 X 9-16 (SEATED) + 0 (STANDING)
11) Region: UMGUNGUNDLOVU	
12.1	<p>22068T22068T00053561 - DINDI TO PIETERMARITZBURG</p> <p>INBOUND: FROM DINDI TERMINUS – D1126 (KPV0068) TO EAST STREET CLINIC RANK – EAST OFF BOOM (KPC0084). ROUTE: D1126, MR7, MOSES MABHIDA (EDENDALE), LANGALIBALELE (LONGMARKET), RETIEF, HOOSEN HAFEEJEE (BERG), MASUKWANA (EAST).</p> <p>OUTBOUND: FROM EAST STREET CLINIC RANK – EAST OFF BOOM (KPC0084) TO DINDI TERMINUS – (KPV0068) ROUTE: MASUKWANA (EAST), BOON, PINE, MOSES MABHIDA (EDENDALE), MR7, D1126.</p> <p>ALTERNATIVE ROUTINGS NONE RESTRICTION NONE SPECIAL CONDITIONS NONE DISPUTES AGAINST MAFUNZE, MPUMUZA, INADI, INCWADI TAXI ASSOCIATION NONE.</p>
12.2	<p>22068T22068T00053563 - ELANDSKOP TO PIETERMARITZBURG</p> <p>INBOUND: FROM ELANDSKOP – ZONDI STORE TAXI TERMINUS MR7/ D1123 (KPV0023) TO BERG STREET RANK – BELOW EAST (KPC0028). ROUTE: D1122, MR7, MOSES MABHIDA (EDENDALE), LANGALIBALELE (LONGMARKET), RETIEF, HOOSEN HAFEEJEE (BERG).</p> <p>OUTBOUND: FROM EAST STREET RANK NO.5 – BELOW EAST (KPC0028) TO ELANDSKOP – ZONDI STORE TAXI TERMINUS MR & D1122 (KPV0023). ROUTE: HOOSEN HAFEEJEE (BERG), MASUKWANA (EAST), BOOM, PIETERMARITZ, PINE, MOSES MABHIDA (EDENDALE), MR7, D1122.</p> <p>ALTERNATIVE ROUTINGS. NONE. RESTRICTION. NONE. SPECIAL CONDITIONS NONE DISPUTES AGAINST MAFUNZE, MPUMUZA, INADI, INCWADI TAXI ASSOCIATION.</p>
12.3	<p>22068T22068T00053559 - MAGWAGWA TO PIETERMARITZBURG</p> <p>INBOUND: FROM MAGWAGWA TERMINUS – P390 (KPV0016). ROUTE: VIA P390, P399, MR7, EDENDALE, LONGMARKET, RETIEF, BERG TO EAST STREET CLINIC RANK – EAST OF BOOM (KPC0084).</p> <p>OUTBOUND: FROM EAST STREET CLINIC RANK- EAST OFF BOOM (KPC0084) ROUTE: VIA EAST, BOOM, PINE, KEATE, EDENDALE, MR7, P390, P399 TO MAGWAGWA TERMINUS – P390 (KPV0016).</p>
12.4	<p>22068T22068T00053560 - TAFULENI TO PIETERMARITZBURG</p> <p>INBOUND: FROM TAFULENI TERMINUS – D1128 (KPV0062) ROUTE VIA D1128, MR7, EDENDALE, LONGMARKET, RETIEF, BERG, EAST TO EAST STREET CLINIC RANK – EAST OF BOOM (KPC0084).</p> <p>OUTBOUND: FROM EAST STREET CLINIC RANK- EAST OFF BOOM (KPC0084) ROUTE VIA EAST, BOOM, PINE, KEATE, EDENDALE, MR7, D1128 TO TAFULENI TERMINUS – D1128 (KPV0062).</p>
12.5	<p>22068T22068T00053564 - 9. DEEPDALE TO PIETERMARITZBURG</p> <p>INBOUND FROM: DEEPDALE TO BERG STREET RANK NO9.5 – BELOW EAST (KPC0028). ROUTE: P124, MR7, MOSES MABHIDA (EDENDALE), LANGALIBALELE (LONGMARKET), RETIEF, HOOSEN HAFEEJEE (BERG).</p> <p>OUTBOUND FROM: BERG STREET RANK NO.5 – BELOW EAST (KPC0028) TO DEEPDALE. ROUTE: HOOSEN HAFEEJEE (BERG), MASUKWANA (EAST), PIETERMARITZ, PINE, MOSES MABHIDA (EDENDALE), MR7, P124.</p> <p>ALTERNATIVE ROUTINGS NONE RESTRICTION NONE SPECIAL CONDITIONS NONE DISPUTES AGAINST MAFUNZE, MPUMUZA, INADI, INCWADI TAXI ASSOCIATION NONE.</p>



transport

Department:
Transport
Province of KwaZulu-Natal

GAZETTE

LGKZNG15-2020-NOV

REGION: ALL

12.6	<p>22068T22068T00053565 - 10. NCWADI TO PIETERMARITZBURG</p> <p>INBOUND FROM: NCWADI TO BERG STREET RANK NO.5 – BELOW EAST (KPC0028).</p> <p>ROUTE: P121, MR7, MOSES MABHIDA (EDENDALE), LANGALIBALELE (LONGMARKET), RETIEF, HOOSEN HAFEEJEE (BERG).</p> <p>OUTBOUND FROM: BERG STREET RANK NO.5 – BELOW EAST (KPC0028) TO NCWADI.</p> <p>ROUTE: HOOSEN HAFEEJEE (BERG), MASUKWANA (EAST), PIETERMARITZ, PINE, MOSES MABHIDA (EDENDALE), MR7, P121.</p> <p>DISPUTES AGAINST MAFUNZE, MPUMUZA, INADI, INCWADI TAXI ASSOCIATION NONE</p>
12.7	<p>22068T22068T00053566 - 11. QANDA TO PIETERMARITZBURG</p> <p>INBOUND FROM: QANDA TERMINUS – D1127 (KPV0065) TO EAST STREET CLINIC RANK – EAST OFF BOOM (KPC0084).</p> <p>ROUTE: D1127, MR7, MOSES MABHIDA (EDENDALE), LANGALIBALELE (LONGMARKET), RETIEF, HOOSEN HAFEEJEE (BERG), MASUKWANA (EAST).</p> <p>OUTBOUND FROM: EAST STREET CLINIC RANK – EAST OFF BOOM (KPC0084) TO QANDA TERMINUS – D1127 (KPV0065).</p> <p>ROUTE: MASUKWANA (EAST), BOOM, PINE, MOSES MABHIDA (EDENDALE) MR7, D1127.</p> <p>ALTERNATIVE ROUTINGS NONE RESTRICTION NONE SPECIAL CONDITIONS NONE DISPUTES AGAINST MAFUNZE, MPUMUZA, INADI, INCWADI TAXI ASSOCIATION NONE.</p>
12.8	<p>22068T22068T00053555 - 1. MAFUNZE TO PIETERMARITZBURG</p> <p>INBOUND. FROM: MAFUNZE ROUTE VIA D1123, D1124, MR 7, EDENDALE, LONGMARKET, RETIEF, BERG TO BERG STREET RANK NO. 5 – BELOW EAST (KPC0028).</p> <p>OUTBOUND. FROM BERG STREET RANK NO. 5 - BELOW EAST (KPC0028)" ROUTE VIA BERG, EAST, PIETERMARITZ, PINE, KEATE, EDENDALE, MR 7, D1124, D1123 TO MAFUNZE – D1123(KPV0036).</p>
12.9	<p>22068T22068T00053556 - 2. GIBSON GATE TO PIETERMARITZBURG</p> <p>INBOUND FROM: GIBSON GATE TERMINUS – SEVONTEIN PRISON (KPV0032).</p> <p>ROUTE: VIA UNNAMED ROAD, D1124, MR7, EDENDALE, LONGMARKET, RETIEF, BERG TO BERG STREET RANK NO.5 – BELOW EAST (KPC0028).</p> <p>OUTBOUND FROM: BERG STREET RANK, NO. 5 BELOW EAST (KPC0028).</p> <p>ROUTE VIA BERG, EAST, PIETERMARITZ, PINE, KEATE, EDENDALE, MR 7, D1124, UNNAMED ROAD TO GIBSON GATE TERMINUS – SEVONTEIN PRISON (KPV0032).</p>
12.10	<p>22068T22068T00053557 - 3. ZONDI STORE TO PIETERMARITZBURG .</p> <p>INBOUND FROM: MAFKATHINI – ZONDI STORE – D1122/P 402 (KPV0012).</p> <p>ROUTE VIA D1122, MR7, EDENDALE, LONGMARKET, RETIEF, BERG TO BERG STREET RANK NO.5 – BELOW EAST (KPC0028).</p> <p>OUTBOUND FROM:BERG STREET RANK NO.5 BELOW EAST (KPC0028).</p> <p>ROUTE VIA BERG, EAST, PIETERMARITZ, PINE, KEATE, EDENDALE, MR7, D112 TO MAFKATHINI – ZONDI STORE – D1122/P402 (KPV0012).</p>
12.11	<p>22068T22068T00053558 - 4. MASWAZINI TO PIETERMARITZBURG</p> <p>INBOUND FROM: MASWAZINI TERMINUS – D1139 (KPV0084).</p> <p>ROUTE VIA D1139, P402, MR7, EDENDALE, LONGMARKET, RETIEF, BERG TO BERG STREET RANK NO.5 – BELOW EAST (KPC0028).</p> <p>OUTBOUND FROM: BERG STREET RANK NO.5 BELOW EAST (KPC0028)</p> <p>"ROUTE VIA BERG, EAST, PIETERMARITZ, PINE, KEATE, EDENDALE, MR7, D1139 TO MASWAZINI TERMINUS – D1139 (KPV0084).</p>



transport

Department:
Transport
Province of KwaZulu-Natal

GAZETTE

LGKZNG15-2020-NOV

REGION: ALL

1) Application Number: APP0125859	2) Gazette Number: LGKZNG15-2020-NOV
3) Applicant: SP VILAKAZI ID NO. 8209150829082 Association: MAFUNZE MPUMUZA INADI INCWADI T.O.A	4) Applicant Address: P O BOX 1022 PIETERMARITZBURG KWAZULU NATAL 3201
5) Existing Licence Holder: NOT APPLICABLE ID NO. NOT APPLICABLE	6) Existing Licence Holder Address: NOT APPLICABLE
7) Type of application: NEW OPERATING LICENCE	8) Operating Licence Number: LGKZN0403000882
9) Vehicle Type: MINIBUS TAXI	10) 1 X 9-16 (SEATED) + 0 (STANDING)
11) Region: UMGUNGUNDLOVU	
12.1	<p>22068T22068T00053561 - DINDI TO PIETERMARITZBURG</p> <p>INBOUND: FROM DINDI TERMINUS – D1126 (KPV0068) TO EAST STREET CLINIC RANK – EAST OFF BOOM (KPC0084). ROUTE: D1126, MR7, MOSES MABHIDA (EDENDALE), LANGALIBALELE (LONGMARKET), RETIEF, HOOSEN HAFEEJEE (BERG), MASUKWANA (EAST).</p> <p>OUTBOUND: FROM EAST STREET CLINIC RANK – EAST OFF BOOM (KPC0084) TO DINDI TERMINUS – (KPV0068) ROUTE: MASUKWANA (EAST), BOON, PINE, MOSES MABHIDA (EDENDALE), MR7, D1126.</p> <p>ALTERNATIVE ROUTINGS NONE RESTRICTION NONE SPECIAL CONDITIONS NONE DISPUTES AGAINST MAFUNZE, MPUMUZA, INADI, INCWADI TAXI ASSOCIATION NONE.</p>
12.2	<p>22068T22068T00053563 - ELANDSKOP TO PIETERMARITZBURG</p> <p>INBOUND: FROM ELANDSKOP – ZONDI STORE TAXI TERMINUS MR7/ D1123 (KPV0023) TO BERG STREET RANK – BELOW EAST (KPC0028). ROUTE: D1122, MR7, MOSES MABHIDA (EDENDALE), LANGALIBALELE (LONGMARKET), RETIEF, HOOSEN HAFEEJEE (BERG).</p> <p>OUTBOUND: FROM EAST STREET RANK NO.5 – BELOW EAST (KPC0028) TO ELANDSKOP – ZONDI STORE TAXI TERMINUS MR & D1122 (KPV0023). ROUTE: HOOSEN HAFEEJEE (BERG), MASUKWANA (EAST), BOOM, PIETERMARITZ, PINE, MOSES MABHIDA (EDENDALE), MR7, D1122.</p> <p>ALTERNATIVE ROUTINGS. NONE. RESTRICTION. NONE. SPECIAL CONDITIONS NONE DISPUTES AGAINST MAFUNZE, MPUMUZA, INADI, INCWADI TAXI ASSOCIATION.</p>
12.3	<p>22068T22068T00053559 - MAGWAGWA TO PIETERMARITZBURG</p> <p>INBOUND: FROM MAGWAGWA TERMINUS – P390 (KPV0016). ROUTE: VIA P390, P399, MR7, EDENDALE, LONGMARKET, RETIEF, BERG TO EAST STREET CLINIC RANK – EAST OF BOOM (KPC0084).</p> <p>OUTBOUND: FROM EAST STREET CLINIC RANK- EAST OFF BOOM (KPC0084) ROUTE: VIA EAST, BOOM, PINE, KEATE, EDENDALE, MR7, P390, P399 TO MAGWAGWA TERMINUS – P390 (KPV0016).</p>
12.4	<p>22068T22068T00053560 - TAFULENI TO PIETERMARITZBURG</p> <p>INBOUND: FROM TAFULENI TERMINUS – D1128 (KPV0062) ROUTE VIA D1128, MR7, EDENDALE, LONGMARKET, RETIEF, BERG, EAST TO EAST STREET CLINIC RANK – EAST OF BOOM (KPC0084).</p> <p>OUTBOUND: FROM EAST STREET CLINIC RANK- EAST OFF BOOM (KPC0084) ROUTE VIA EAST, BOOM, PINE, KEATE, EDENDALE, MR7, D1128 TO TAFULENI TERMINUS – D1128 (KPV0062).</p>
12.5	<p>22068T22068T00053564 - 9. DEEPDALE TO PIETERMARITZBURG</p> <p>INBOUND FROM: DEEPDALE TO BERG STREET RANK NO9.5 – BELOW EAST (KPC0028). ROUTE: P124, MR7, MOSES MABHIDA (EDENDALE), LANGALIBALELE (LONGMARKET), RETIEF, HOOSEN HAFEEJEE (BERG).</p> <p>OUTBOUND FROM: BERG STREET RANK NO.5 – BELOW EAST (KPC0028) TO DEEPDALE. ROUTE: HOOSEN HAFEEJEE (BERG), MASUKWANA (EAST), PIETERMARITZ, PINE, MOSES MABHIDA (EDENDALE), MR7, P124.</p> <p>ALTERNATIVE ROUTINGS NONE RESTRICTION NONE SPECIAL CONDITIONS NONE DISPUTES AGAINST MAFUNZE, MPUMUZA, INADI, INCWADI TAXI ASSOCIATION NONE.</p>



transport

Department:
Transport
Province of KwaZulu-Natal

GAZETTE

LGKZNG15-2020-NOV

REGION: ALL

12.6	<p>22068T22068T00053565 - 10. NCWADI TO PIETERMARITZBURG</p> <p>INBOUND FROM: NCWADI TO BERG STREET RANK NO.5 – BELOW EAST (KPC0028).</p> <p>ROUTE: P121, MR7, MOSES MABHIDA (EDENDALE), LANGALIBALELE (LONGMARKET), RETIEF, HOOSEN HAFEEJEE (BERG).</p> <p>OUTBOUND FROM: BERG STREET RANK NO.5 – BELOW EAST (KPC0028) TO NCWADI.</p> <p>ROUTE: HOOSEN HAFEEJEE (BERG), MASUKWANA (EAST), PIETERMARITZ, PINE, MOSES MABHIDA (EDENDALE), MR7, P121.</p> <p>DISPUTES AGAINST MAFUNZE, MPUMUZA, INADI, INCWADI TAXI ASSOCIATION NONE</p>
12.7	<p>22068T22068T00053566 - 11. QANDA TO PIETERMARITZBURG</p> <p>INBOUND FROM: QANDA TERMINUS – D1127 (KPV0065) TO EAST STREET CLINIC RANK – EAST OFF BOOM (KPC0084).</p> <p>ROUTE: D1127, MR7, MOSES MABHIDA (EDENDALE), LANGALIBALELE (LONGMARKET), RETIEF, HOOSEN HAFEEJEE (BERG), MASUKWANA (EAST).</p> <p>OUTBOUND FROM: EAST STREET CLINIC RANK – EAST OFF BOOM (KPC0084) TO QANDA TERMINUS – D1127 (KPV0065).</p> <p>ROUTE: MASUKWANA (EAST), BOOM, PINE, MOSES MABHIDA (EDENDALE) MR7, D1127.</p> <p>ALTERNATIVE ROUTINGS NONE RESTRICTION NONE SPECIAL CONDITIONS NONE DISPUTES AGAINST MAFUNZE, MPUMUZA, INADI, INCWADI TAXI ASSOCIATION NONE.</p>
12.8	<p>22068T22068T00053555 - 1. MAFUNZE TO PIETERMARITZBURG</p> <p>INBOUND. FROM: MAFUNZE ROUTE VIA D1123, D1124, MR 7, EDENDALE, LONGMARKET, RETIEF, BERG TO BERG STREET RANK NO. 5 – BELOW EAST (KPC0028).</p> <p>OUTBOUND. FROM BERG STREET RANK NO. 5 - BELOW EAST (KPC0028)" ROUTE VIA BERG, EAST, PIETERMARITZ, PINE, KEATE, EDENDALE, MR 7, D1124, D1123 TO MAFUNZE – D1123(KPV0036).</p>
12.9	<p>22068T22068T00053556 - 2. GIBSON GATE TO PIETERMARITZBURG</p> <p>INBOUND FROM: GIBSON GATE TERMINUS – SEVONTEIN PRISON (KPV0032).</p> <p>ROUTE: VIA UNNAMED ROAD, D1124, MR7, EDENDALE, LONGMARKET, RETIEF, BERG TO BERG STREET RANK NO.5 – BELOW EAST (KPC0028).</p> <p>OUTBOUND FROM: BERG STREET RANK, NO. 5 BELOW EAST (KPC0028).</p> <p>ROUTE VIA BERG, EAST, PIETERMARITZ, PINE, KEATE, EDENDALE, MR 7, D1124, UNNAMED ROAD TO GIBSON GATE TERMINUS – SEVONTEIN PRISON (KPV0032).</p>
12.10	<p>22068T22068T00053557 - 3. ZONDI STORE TO PIETERMARITZBURG .</p> <p>INBOUND FROM: MAFKATHINI – ZONDI STORE – D1122/P 402 (KPV0012).</p> <p>ROUTE VIA D1122, MR7, EDENDALE, LONGMARKET, RETIEF, BERG TO BERG STREET RANK NO.5 – BELOW EAST (KPC0028).</p> <p>OUTBOUND FROM:BERG STREET RANK NO.5 BELOW EAST (KPC0028).</p> <p>ROUTE VIA BERG, EAST, PIETERMARITZ, PINE, KEATE, EDENDALE, MR7, D112 TO MAFKATHINI – ZONDI STORE – D1122/P402 (KPV0012).</p>
12.11	<p>22068T22068T00053558 - 4. MASWAZINI TO PIETERMARITZBURG</p> <p>INBOUND FROM: MASWAZINI TERMINUS – D1139 (KPV0084).</p> <p>ROUTE VIA D1139, P402, MR7, EDENDALE, LONGMARKET, RETIEF, BERG TO BERG STREET RANK NO.5 – BELOW EAST (KPC0028).</p> <p>OUTBOUND FROM: BERG STREET RANK NO.5 BELOW EAST (KPC0028)</p> <p>"ROUTE VIA BERG, EAST, PIETERMARITZ, PINE, KEATE, EDENDALE, MR7, D1139 TO MASWAZINI TERMINUS – D1139 (KPV0084).</p>



transport

Department:
Transport
Province of KwaZulu-Natal

GAZETTE

LGKZNG15-2020-NOV

REGION: ALL

1) Application Number: APP0125860	2) Gazette Number: LGKZNG15-2020-NOV
3) Applicant: NP MTHETHWA ID NO. 8103185467085 Association: ESIKHAWINI TAXI ASSOCIATION	4) Applicant Address: P O BOX 77574 EMPANGENI 3880
5) Existing Licence Holder: GZ SHANDU ID NO. 5901095486084	6) Existing Licence Holder Address: PO BOX 126 ESIKHAWINI 3887
7) Type of application: NORMAL TRANSFER	8) Operating Licence Number: LGKZN0703000704
9) Vehicle Type: MINIBUS	10) 1 X 15 (SEATED) + 0 (STANDING)
11) Region: UTHUNGULU	
12.1	2207YW2207W300050655 - ESIKHAWINI (MPEMBENI) TO RICHARDS BAY DEPART ESIKHAWINI TAXI RANK, TURN RIGHT INTO MTHOMBONI ROAD, CARRY STRAIGHT ACROSS MDLEBE MPUMA ROBOTS ALONG D887 TO MPEMBENI (LEXON TEA ROOM), TURN BACK ALONG D887, STRAIGHT DOWN THE B10 (P106), PAST MADLANKALA, TURN RIGHT INTO R34 (JOHN ROSS PARKWAY), TURN LEFT INTO WEST CENTRAL ARTERIAL, CARRY STRAIGHT TO BULLION BOULEVARD, THEN LEFT INTO TAXI CITY RANK RICHARDSBAY, ALONG THE SAME ROUTE.
12.2	2207YW2207W300050654 - ESIKHAWINI TO RICHARDSBAY DEPART ESIKHAWINI TAXI RANK, TURN LEFT INTO MTHOMBONI ROAD, RIGHT INTO MDLEBE MPUMA (EAST), INTO MELONI (P106). CARRY STRAIGHT DOWN THE B10 (P106), PAST MADLANKALA, TURN RIGHT INTO R34 (JOHN ROSS PARKWAY), TURN LEFT WEST CENTRAL ARTERIAL CARRY STRAIGHT INTO BULLION BOULEVARD, THEN TURN LEFT INTO TAXI CITY RANK RICHARDSBAY, RETURN ALONG THE SAME ROUTE.
12.3	2207YW2207XJ00050653 - ESIKHAWINI TO EMPANGENI LOT 63 DEPART ESIKHAWINI RANK, TURN LEFT INTO MTHOMBONI ROAD, STRAIGHT INTO D1567, TURN RIGHT INTO N2, LEFT INTO R34 (JOHN ROSS PARKWAY), STRAIGHT INTO MAIN ROAD, OFF LOADING AT SPEEDY, TURN LEFT INTO PRESIDENT SWART AVENUE, OFF LOADING AT CENTRAL PARK, TOTAL GARAGE, TURN RIGHT INTO MAXWELL STREET, THEN LEFT INTO LOT 63 TAXI RANK EMPANGENI AND RETURN ALONG THE SAME ROUTE.
12.4	2207YW2207W300050648 - ESIKHAWINI TO RICHARDS BAY VIA ALTON 2. DEPART ESIKHAWINI RANK, LEFT INTO MTHOMBONI ROAD, RIGHT INTO MDLEBE MPUMA (EAST), INTO MELONI (P106), CARRY ON STRAIGHT DOWN THE B10 (P106), PAST MADLANKALA, TURN RIGHT INTO R34 (JOHN ROSS PARKWAY), TURN RIGHT INTO ALUMINA ALLEE, 100 METRES AWAY FROM THE ROAD, OFF LOADING AT BUS STOP (MARINGINI), RETURN. STRAIGHT ACROSS ALUMINA ALLEE, OFF LOADING AT AMALGAMATED, ENGINE GARAGE, IKHWEZI DEPORT BELL, SHELL GARAGE, ZCBF, DOLLAR DRIVE, TURN RIGHT AND LEFT INTO BULLION BOULEVARD AND TURN LEFT INTO TAXI RANK RICHARDSBAY, AND RETURN ALONG THE SAME ROUTE.
12.5	2207YW2207XJ00050650 - ESIKHAWINI TO EMPANGENI RAIL DEPART ESIKHAWINI RANK, TURN LEFT INTO MTHOMBONI ROAD, CARRY STRAIGHT INTO D1567, TURN RIGHT INTO N2 (FREEWAY), TURN LEFT INTO R34 (JOHN ROSS PARKWAY), STRAIGHT INTO TANNER ROAD, OFF LOADING AT KENTUCKY, POST OFFICE, EMRICMOTORS AND TURN LEFT INTO B RANK, OFF LOADING THEN TURN INTO MAIN ROAD, TURN LEFT AND RIGHT GRANTHAM HIGHWAY, BACK INTO R34, TURN RIGHT INTO MAXWELL STREET, THEN LEFT INTO LOT 63 TAXI RANK, TURN RIGHT INTO N2 (NGOYA X ROADS) STRAIGHT TO EMPANGNI CIRCLE, LEFT INTO TANNER ROAD, THEN RIGHT INTO B-RANK, TURN RIGHT INTO TANNER ROAD, TURN LEFT INTO R34, RIGHT INTO MAXWELL STREET, LEFT INTO LOT 63, TAXI RANK EMPANGENI AND RETURN ALONG THE SAME ROUTE.
12.6	2207YW2207XJ00050657 - ESIKHAWINI (PORT DUNFORD) TO EMPANGENI DEPART ESIKHAWINI RANK TO PORT DUNFORD, ALONG D537 TO KWAMOLI TEA ROOM AND TURN BACK ALONG D537, TURN LEFT INTO D1597, STRAIGHT TO MASONGO X ROADS, TURN LEFT INTO MDLEBE MPUMA, RIGHT INTO MELONI (P106), CARRY STRAIGHT DOWN THE B10 (P106), PAST MADLANKALA, TURN LEFT INTO R34 (JOHN ROSS PARKWAY), TURN LEFT INTO TANNER ROAD, OFFLOADING AT KENTUCKY, POST OFFICE, EMRIC MOTORS, LEFT INTO B-RANK, BACK INTO MAIN ROAD, LEFT AND RIGHT INTO GRANTAM HIGHWAY, TURN RIGHT INTO MAXWELL STREET, THEN LEFT INTO LOT 63 TAXI RANK EMPANGNI, AND RETURN ALONG THE SAME ROUTE.
12.7	2207YW21004R10050659 - ESIKHAWINI TO DURBAN DEPART ESIKHAWINI RANK, CARRY STRAIGHT INTO D1567, TURN LEFT INTO N2 FREEWAY, CARRY ON STRAIGHT AND TURN RIGHT INTO ARGYLE ROAD, TURN LEFT INTO UMGENI ROAD, TURN RIGHT INTO LEOPOLD STREET, OFF LOADING AT DURBAN STATION, CARRY STRAIGHT TO MARKET STREET, OFF LOADING AT BEREA NEW MARKET DURBAN, RETURN ALONG THE SAME ROUTE.



transport

Department:
Transport
Province of KwaZulu-Natal

GAZETTE

LGKZNG15-2020-NOV

REGION: ALL

1) Application Number: APP0125861	2) Gazette Number: LGKZNG15-2020-NOV
3) Applicant: PN KANYILE ID NO. 4907135635086 Association: NKANDLA TAXI OWNERS ASSOCIATION	4) Applicant Address: P O BOX 67 NKANDLA 3855
5) Existing Licence Holder: NOT APPLICABLE ID NO. NOT APPLICABLE	6) Existing Licence Holder Address: NOT APPLICABLE
7) Type of application: NEW OPERATING LICENCE	8) Operating Licence Number: NOTAVAILABLE
9) Vehicle Type: MINIBUS	10) 1 X 15 (SEATED) + 0 (STANDING)
11) Region: UTHUNGULU	
12.1	2207EP1205GJ10053516 - NKANDLA TO JOHANNESBURG: FROM APPROVED TAXI RANK AT NKANDLA, INTO P50/3, INTO R34, PASS NQUTHU, UTRECHT, INTO N22, PASS VOLKRUST, STANDERTON, BULTO, TURN RIGHT INTO N3 AND PROCEED TO JOHANNESBURG, INTO TURN LEFT TO M2 MAIN ROAD AND TURN LEFT TO HARROW ROAD AND THEN TURN LEFT ANDERSON ROAD THEN TURN RIGHT INTO TROY STREET. PROCEED STRAIGHT TO PARK CITY TAXI RANK DIRECT AND RETURN ALONG WITH M2 ROAD TURN TO RISSIK STREET THEN STRAIGHT AND TURN RIGHT TO DEVIERS STREET STRAIGHT TO PARK CITY TAXI RANK DIRECT AND RETURN.
12.2	2207EP2206LS10053524 - NKANDLA TO DURBAN: AS PER ROUTE TO ESHOWE ABOVE AND PROCEED INTO P226, INTO R34, INTO R66, INTO N2 AND PROCEED TO APPROVED TAXI RANK IN DURBAN AND RETURN. ALTERNATIVE ROUTE: AS PER ROUTE ABOVE, PROCEED INTO N2, PASS MANDENI, STANGER, TONGAAT AND PROCEED TO DURBAN TAXI RANK AND RETURN.
12.3	2207EP2206Y410053506 - NKANDLA TO MELMOTH FROM APPROVED TAXI RANK AT NKANDLA INTO P50/3, INTO R34, INTO P50/2 AND PROCEED TO MELMOTH TAXI RANK RETURN.
12.4	2207EP2206YH10053507 - NKANDLA TO ULUNDI FROM APPROVED TAXI RANK AT NKANDLA INTO P50/3 R34, INTO R34, INTO R66 (P52/1) AND PROCEED TO ULUNDI TAXI RANK AND RETURN.
12.5	2207EP22071T10053508 - NKANDLA TO ESHOWE FROM APPROVED TAXI RANK AT NKANDLA INTO P50/3 INTO R66 AND PROCEED TO ESHOWE TAXI RANK AND RETURN. ALTERNATIVE ROUTE: FROM APPROVED TAXI RANK AT NKANDLA INTO P50/3 INTO R34, INTO P50/2, INTO P50/1, TURN LEFT AND PROCEED TO ESHOWE TAXI RANK AND RETURN.
12.6	2207EP2207BP10053510 - NKANDLA TO DUNDEE FROM APPROVED TAXI RANK AT NKANDLA INTO P50/3, LEFT INTO R68, LEFT INTO R34, PROCEED TO DUNDEE TAXI RANK AND RETURN.
12.7	2207EP2207EP00053515 - NKANDLA TO KWA – DLOMO FROM APPROVED TAXI RANK AT NKANDLA, INTO P50/3, TURN LEFT TO P707, RIGHT INTO P708 AND PROCEED TO ENDUNGA STORE/CLINIC TAXI RANK AND RETURN.
12.8	2207EP2207EP00053519 - NKANDLA TO FORT LOUIS FROM APPROVED TAXI RANK AT NKANDLA INTO P50/3, AND PROCEED TO FORT LOUIS TAXI RANK AND RETURN.
12.9	2207EP2207EP00053522 - NKANDLA TO VUMANHLAMVU FROM APPROVED TAXI RANK AT NKANDLA P50/3, TURN RIGHT AND PROCEED TO VUMANHLAMVU TAXI RANK AND RETURN.
12.10	2207EP2207EP00053523 - NKANDLA TO KWA-JELE FROM APPROVED TAXI RANK AT NKANDLA INTO P50/3, LEFT INTO P90 AND PROCEED TO KWA-JELE TAXI RANK TAXI RANK AND RETURN.
12.11	2207EP2207GY10053511 - NKANDLA TO NQUTHU FROM APPROVED TAXI RANK AT NKANDLA INTO P50/3, TURN LEFT INTO R34, RIGHT INTO R68, PROCEED TO NQUTHU TAXI RANK AND RETURN.
12.12	2207EP2207J510053512 - NKANDLA TO VRYHEID FROM APPROVED TAXI RANK AT NKANDLA INTO P50/3, TURN LEFT INTO R34, PASS NQUTHU, TURN RIGHT AND PROCEED TO VRYHEID TAXI RANK AND RETURN.
12.13	2207EP2207XJ10053509 - NKANDLA TO EMPANGENI FROM APPROVED TAXI RANK AT NKANDLA, INTO P50/3 R66, AND PROCEED TO EMPANGENI TAXI RANK AND RETURN.
12.14	KZPRERC2782281 - NKANDLA TO THALENI FROM NKANDLA TAXI RANK TURN RIGHT INTO P50/3 ALL PICK AND DROP TURN LEFT TO P707 PROCEED STRAIGHT, TURN LEFT TO P707 PROCEED STRAIGHT, TURN LEFT TO P708 PICK AND DROP AND PROCEED STRAIGHT THEN TURN RIGHT TO D2309 THALENI AND RETURN WITH PASSENGERS USING THE SAME ROUTE UP TO NKANDLA TAXI RANK.
12.15	KZPRERC2782330 - NKANDLA TO QHUDENI FROM NKANDLA TAXI RANK TURN LEFT INTO P50/3 AND PROCEED STRAIGHT, TURN LEFT INTO P707 PICK AND DROP AT MASANGWENI AMNYAMA, TURN LEFT INTO P16/3 TOWARDS QHUDENI AND TURN RIGHT TO QHUDENI TAXI RANK DROP OFF AND RETURN USING THE SAME ROUTE WITH PASSENGERS TO NKANDLA TAXI RANK.
12.16	KZPRERC2782379 - NKANDLA TO LINDELA FROM NKANDLA TAXI RANK TURN LEFT TO P50/3 STRAIGHT TO NQAMANE, SIBHUDENI, CETSHWAYO, MAWANE ALONG ALL PICK AND DROP THEN TURN RIGHT TO LINDELA TAXI RANK AND RETURN TO NKANDLA TAXI RANK USING THE SAME ROUTE WITH PASSENGERS ALL PICK AND DROP.
12.17	KZPRERC2782428 - NKANDLA TO KHOTHAMANI FROM NKANDLA TAXI RANK TURN LEFT INTO P50/3 PROCEED STRAIGHT TO P707 STRAIGHT TO NDIKWE A/508 UP TO KHOTHAMANI TUCK SHOP AT UMDUNDUZELI AREA AND RETURN WITH PASSENGERS USING THE SAME ROUTE TO NKANDLA TAXI RANK ALL PICK AND DROP.
12.18	KZPRERC2782477 - NKANDLA TO FORTLOUIS FROM NKANDLA TAXI RANK TURN LEFT INTO P50/3 STRAIGHT TURN LEFT INTO P707 PROCEED STRAIGHT TURN RIGHT INTO P708 STRAIGHT INTO FORTLOUIS AND RETURN WITH PASSENGERS TO NKANDLA TAXI RANK ALL PICK AND DROP.
12.19	KZPRERC2782526 - NKANDLA (KWADLOMO) TO MAGIDINI FROM NKANDLA TAXI RANK TURN RIGHT INTO P50/3 AT KWADLOMO ALL PICK AND DROP TURN LEFT TO P707 PROCEED STRAIGHT PICK AND DROP TURN RIGHT INTO P708 THEN TURN LEFT INTO D2229 UP TO MAGIDINI NEXT TO SBHLE NGEMVELO SCHOOL AND RETURN WITH PASSENGERS USING THE SAME ROUTE TO NKANDLA TAXI RANK.

**transport**

Department:

Transport

Province of KwaZulu-Natal

GAZETTE

LGKZNG15-2020-NOV

REGION: ALL

12.20	KZPRERC2782575 - NKANDLA (KWADLOMO) TO MABHUQHINI FROM NKANDLA TAXI RANK TURN RIGHT INTO P50/3, ALL PICK AND DROP KWADLOMO TURN LEFT INTO P707 PROCEED STRAIGHT TURN RIGHT INTO P708 PROCEED STRAIGHT TO BHACANE PICK AND DROP TURN LEFT INTO P16/3 MABHUQHINI NEXT TO KWAMQAPHELENI STORE AND RETURN WITH PASSENGERS USING THE SAME ROUTE PICK AND DROP UP TO NKANDLA TAXI RANK.
-------	--



transport

Department:
Transport
Province of KwaZulu-Natal

GAZETTE

LGKZNG15-2020-NOV

REGION: ALL

1) Application Number: APP0125862	2) Gazette Number: LGKZNG15-2020-NOV
3) Applicant: PD NTOMBELA ID NO. 5803295609087 Association: ST WENDOLINS KLAARWATER TAXI OWNERS ASS.	4) Applicant Address: 1013 NXELE ROAD SAVANNAH PARK 4092
5) Existing Licence Holder: NOT APPLICABLE ID NO. NOT APPLICABLE	6) Existing Licence Holder Address: NOT APPLICABLE
7) Type of application: NEW OPERATING LICENCE	8) Operating Licence Number: LGKZN1503000415
9) Vehicle Type: MINIBUS TAXI	10) 1 X 9-16 (SEATED) + 0 (STANDING)
11) Region: DURBAN WEST	
12.1	<p>2206R62206RK00051171 - ST WENDOLINS TO PINETOWN</p> <p>FROM APPROVED TAXI RANK IN ST WENDOLINS TURN RIGHT INTO M1 (RICHMOND ROAD) TURN LEFT INTO ABBOT FRANCIS ROAD, TURN RIGHT INTO HOSPITAL ROAD, LEFT INTO MARIANHILL HOSPITAL TAXI RANK AND BACK INTO HOSPITAL ROAD, TURN LEFT INTO ABBOT FRANCIS ROAD, TURN LEFT INTO M1 (RICHMOND ROAD) TURN LEFT INTO WESTMEAD ROAD, TURN RIGHT INTO CIRCUIT ROAD, TURN RIGHT INTO CLARK ROAD, TURN RIGHT INTO ALEXANDER ROAD, TURN LEFT INTO M1 (RICHMOND ROAD) BECOMING OLD MAIN ROAD, TURN RIGHT INTO ANDERSON ROAD STRAIGHT INTO ANDERSON TAXI RANK AND BACK TO ST WENDOLINS TAXI RANK.</p> <p>FROM ST WENDOLINS TAXI RANK ALONG KLAARWATER ROAD TO KLAARWATER, TURN RIGHT INTO INTAKE ROAD, TURN LEFT INTO M1 (RICHMOND ROAD), TURN LEFT INTO ABBOT FRANCIS ROAD, TURN RIGHT INTO HOSPITAL ROAD, LEFT INTO MARIANHILL HOSPITAL TAXI RANK AND BACK INTO HOSPITAL ROAD, TURN LEFT INTO ABBOT FRANCIS ROAD, TURN LEFT INTO M1 (RICHMOND ROAD) TURN LEFT INTO WESTMEAD ROAD, TURN RIGHT INTO CIRCUIT ROAD, TURN RIGHT INTO CLARK ROAD, TURN RIGHT INTO ALEXANDER ROAD, TURN LEFT INTO M1 (RICHMOND ROAD) BECOMING OLD MAIN ROAD, TURN RIGHT INTO ANDERSON ROAD STRAIGHT INTO ANDERSON TAXI RANK AND BACK TO KLAARWATER TAXI RANK AND ST WENDOLINS TAXI RANK.</p> <p>FROM ST WENDOLINS TAXI RANK INTO KLAARWATER ROAD, RIGHT INTO DERMAT ROAD TO LUGANDA, TURN LEFT INTO INTAKE ROAD, TURN LEFT INTO M1 (RICHMOND ROAD), TURN LEFT INTO ABBOT FRANCIS ROAD, TURN RIGHT INTO HOSPITAL ROAD, LEFT INTO MARIANHILL HOSPITAL TAXI RANK AND BACK INTO HOSPITAL ROAD, TURN LEFT INTO ABBOT FRANCIS ROAD, TURN LEFT INTO M1 (RICHMOND ROAD) TURN LEFT INTO WESTMEAD ROAD, TURN RIGHT INTO CIRCUIT ROAD, TURN RIGHT INTO CLARK ROAD, TURN RIGHT INTO ALEXANDER ROAD, TURN LEFT INTO M1 (RICHMOND ROAD) BECOMING OLD MAIN ROAD, TURN RIGHT INTO ANDERSON ROAD STRAIGHT INTO ANDERSON TAXI RANK AND BACK INTO LUGANDA TAXI RANK KLAARWATER TAXI RANK AND ST WENDOLINS TAXI RANK.</p> <p>FROM ST WENDOLINS TAXI RANK TO WELDEDATCH WEST INTO DERMAT ROAD TURN RIGHT TO THORNTREE AVENUE JOINING SAVANNA DRIVE, TURN LEFT INTO M1 (RICHMOND ROAD) TURN LEFT INTO ABBOT FRANCIS ROAD, TURN RIGHT INTO HOSPITAL ROAD, LEFT INTO MARIANHILL HOSPITAL TAXI RANK AND BACK INTO HOSPITAL ROAD, TURN LEFT INTO ABBOT FRANCIS ROAD, TURN LEFT INTO M1 (RICHMOND ROAD) TURN LEFT INTO WESTMEAD ROAD, TURN RIGHT INTO CIRCUIT ROAD, TURN RIGHT INTO CLARK ROAD, TURN RIGHT INTO ALEXANDER ROAD, TURN LEFT INTO M1 (RICHMOND ROAD) BECOMING OLD MAIN ROAD.</p>
12.2	<p>2206R621004R00048151 - ST WENDOLINS - DURBAN VIA JACOBS</p> <p>FROM ST WENDOLINS TAXI RANK TO WELBEDATCH WEST INTO DERMAT ROAD TURN RIGHT INTO THORNTREE AVENUE JOINING SAVANNA DRIVE, TURN RIGHT INTO M1 (HIGGINSON HIGHWAY), TURN LEFT INTO SOUTH COAST ROAD (R102) TURN LEFT INTO BARRIER LANE, TURN LEFT INTO QUALITY STREET, TURN LEFT INTO BALFOUR ROAD INTO JACOBS ROAD, TURN RIGHT INTO M4 PROCEED TO DURBAN, TURN LEFT INTO SMITH STREET, TURN RIGHT INTO WARWICK AVENUE TAXI RANK NO.107 WARWICK AVENUE AND RETURN TO ST WENDOLINS TAXI RANK.</p>
12.3	<p>2206R62209WC00048152 - ST WENDOLINS TO ISIPINGO</p> <p>FROM ST WENDOLINS TAXI RANK TO WELBEDATCH WEST INTO DERMAT ROAD TURN RIGHT INTO THORNTREE AVENUE JOINING SAVANNA DRIVE, TURN RIGHT INTO M1 (HIGGINSON HIGHWAY), TURN LEFT INTO SOUTH COAST ROAD (R102) TURN LEFT INTO PRINCE MCWAYIZENI DRIVE, LEFT INTO OLD MAIN ROAD (M35), RIGHT ALEXANDER AVENUE INTO TAXI RANK AND BACK TO WELBEDATCH WEST AND ST WENDOLINS TAXI RANK.</p>
12.4	<p>2206R621004R00048150 - ST WENDOLINS TO DURBAN</p> <p>2.1 FROM APPROVED TAXI RANK IN ST WENDOLINS, TURN RIGHT INTO M1 (RICHMOND ROAD) TURN RIGHT INTO N3 TURN LEFT INTO OLD DUCHT ROAD, TURN RIGHT INTO MARKET ROAD, RIGHT INTO SERVICE ROAD BEHIND ENGLISH MARKET, RIGHT INTO WARWICK AVENUE RANK NO.107 AND RETURN.</p> <p>2.2 FROM ST WENDOLINS TAXI RANK ALONG KLAARWATER ROAD TO KLAARWATER, TURN LEFT INTO M1 (RICHMOND ROAD) TURN RIGHT INTO N3 TURN LEFT INTO OLD DUTCH ROAD, JOINING ALICE STREET TURN RIGHT INTO SOLDIERS WAY, RIGHT INTO PINE STREET, TURN RIGHT INTO RUSSEL STREET, TURN LEFT INTO LEOPOLD STREET, LEFT MARKET ROAD, RIGHT SERVICE ROAD TO ENGLISH MARKET, RIGHT INTO WARWICK AVENUE RANK NO.107 AND BACK TO KLAARWATER AND ST WENDOLINS TAXI RANK.</p> <p>2.3 FROM ST WENDOLINS TAXI RANK ALONG KLAARWATER ROAD, DERMAT ROAD TO LUGANDA, TURN LEFT INTO INTAKE ROAD, TURN LEFT M1 TURN RIGHT INTO N3, TURN LEFT INTO OLD DUTCH ROAD, RIGHT MARKET ROAD, RIGHT SERVICE ROAD BEHIND ENGLISH MARKET, TURN LEFT INTO WARWICK PLACE PROCEED TO TAXI RANK NO.107 AND BACK TO LUGANDA AND ST WENDOLINS TAXI RANK.</p> <p>2.4 FROM ST WENDOLINS TAXI RANK TO WELBEDATCH WEST INTO DERMAT ROAD TO LUGANDA TURN RIGHT INTO THORNTREE AVENUE JOINING SAVANNA DRIVE, TURN RIGHT INTO M1, TURN LEFT INTO HANS DETTMAN HIGHWAY (M34) INTO LIMPUS ROAD, LEFT INTO (M5) UNDERWOOD ROAD, TURN RIGHT INTO STAPLETON ROAD, TURN RIGHT M13, TURN LEFT INTO N3, TURN LEFT INTO OLD DUTCH ROAD, RIGHT MARKET ROAD, RIGHT SERVICE ROAD BEHIND ENGLISH MARKET, RIGHT INTO WARWICK AVENUE TAXI RANK NO.107 AND BACK TO WELBEDATCH WEST AND ST WENDOLINS TAXI RANK.</p>



transport

Department:
Transport
Province of KwaZulu-Natal

GAZETTE

LGKZNG15-2020-NOV

REGION: ALL

1)	Application Number: APP0125863	2)	Gazette Number: LGKZNG15-2020-NOV
3)	Applicant: WS MBATHA ID NO. 7001015568083 Association: AVOCA-HILLS DUFFS ROAD TAXI ASSOCIATION	4)	Applicant Address: 20 POMER GRANITE ROAD AVOCA HILLS DURBAN 4051
5)	Existing Licence Holder: NOT APPLICABLE ID NO. NOT APPLICABLE	6)	Existing Licence Holder Address: NOT APPLICABLE
7)	Type of application: NEW OPERATING LICENCE	8)	Operating Licence Number: NOTAVAILABLE
9)	Vehicle Type: MINIBUS	10)	1 X 15 (SEATED) + 0 (STANDING)
11)	Region: GREATER NORTH		
12.1	2206LS2206LS00054138 - AVOCA HILLS TO PHOENIX FROM AVOCA HILLS QUARRY HEIGHTS DR. LEFT QUEEN NANDI DRIVE, RIGHT AVOCA HILLS DRIVE, TURN RIGHT TO P577 BECOMING R102. TURN LEFT INTO PHOENIX HIGHWAY, RIGHT INTO PARTHETON STREET, LEFT INTO PANDORA STREET, AND PROCEED TO THE PHOENIX TAXI RANK AND RETURN.		
12.2	2206LS2206LS00054140 - AVOCA HILLS TO POINT ROAD FROM AVOCA HILLS DR LEFT QUEEN NANDI DRIVE RIGHT QUARRY HEIGHTS DR TURN AROUND QUARRY HEIGHTS TURN RIGHT TO QUEEN NANDI DR. TURN RIGHT TO NORTH COAST ROAD, JOIN UMGANI ROAD TURN LEFT TO ARGYLE ROAD TURN RIGHT TO BRICKHILL ROAD JOIN POINT ROAD TURN RIGHT INTO FISHER STREET, INTO ALBERT STREET LEFT INTO CARLISTE STREET, LEFT INTO GREY STREET AND PROCEED TO THE RANK AND RETURN.		
12.3	2206LS2206LS00054141 - AVOCA HILLS - CITY MARKET VIA DUFFS ROAD/QUARRY HEIGHT. FROM AVOCA HILLS DR LEFT QUEEN NANDI DRIVE RIGHT QUARRY HEIGHTS DR TURN AROUND ON QUARRY HEIGHTS DRIVE TURN RIGHT TO QUEEN NANDI DR. TURN RIGHT TO NORTH COAST ROAD, JOIN UMGANI ROAD JOIN SOLDIERS WAY, RIGHT INTO QUEEN STREET INTO ALBERT STREET, RIGHT INTO VICTORIA STREET, LEFT INTO FIELD STREET, INTO ALBERT STREET, LEFT INTO CARLISE STREET, LEFT INTO GREY STREET AND PROCEED TO THE RANK AND RETURN.		
12.4	2206LS2206LS00054142 - AVOCA HILLS TO CITY MARKET VIA DUFFS / QUARRY ROAD FROM QUARRY HEIGHTS DR LEFT QUEEN NANDI DRIVE RIGHT JOIN AVOCA HILLS DR TURN RIGHT P577 RIGHT M25/ KWAMASHU HIGHWAY JOIN NORTH COAST ROAD JOIN UMGANI ROAD JOIN SOLDIERS WAY TURN RIGHT TO LEOPOLD STREET TURN RIGHT TO WARWICK AVENUE, CENTENARY ROAD, RIGHT CARLISE STREET, RIGHT INTO GREY STREET AND PROCEED TO THE TAXI RANK. RETURN ROUTE: FROM GREY STREET TAXI RANK INTO LEPOLD STREET AND PROCEED AS PER THE DESCRIBED ABOVE.		



transport

Department:
Transport
Province of KwaZulu-Natal

GAZETTE

LGKZNG15-2020-NOV

REGION: ALL

1) Application Number: APP0125870	2) Gazette Number: LGKZNG15-2020-NOV
3) Applicant: T MAGANGANE ID NO. 9708076092088 Association: NOT AVAILABLE	4) Applicant Address: C338 OSIZWENI 2952
5) Existing Licence Holder: NOT APPLICABLE ID NO. NOT APPLICABLE	6) Existing Licence Holder Address: NOT APPLICABLE
7) Type of application: NEW OPERATING LICENCE	8) Operating Licence Number: NOTAVAILABLE
9) Vehicle Type: OTHER	10) 1 X 7 (SEATED) + 0 (STANDING)
11) Region: UTHUKELA	
12.1	<p>KZPRERC2822020 - C338 OSIZWENI TOWNSHIP TO SURYAVILLE PRIMARY SCHOOL STARTING POINT HOUSE NUMBER C338 OSIZWENI TOWNSHIP TURN LEFT DRIVE STRAIGHT PASS KWAMAKHESHI OSIZWENI TURN RIGHT DRIVE STRAIGHT TO HOUSE NUMBER C436 OSIZWENI TOWNSHIP PICK UP ONE (1) CHILD, DO A U-TURN DIVE STRAIGHT PASS TWO (2) STREETS TURN RIGHT TO NUMBER C1073 PICK UP ONE (1) CHILD, DRIVE STRAIGHT TURN LEFT PASS EMANDANYINI DRIVE STRAIGHT REACH T-JUNCTION TURN RIGHT DRIVE STRAIGHT TO HOUSE NUMBER D2850 OSIZWENI TOWNSHIP PICK UP ONE (1) CHILD, DRIVE STRAIGHT PASS MALINDI STORE OSIZWENI DRIVE STRAIGHT PASS OSIZWENI HIGH SCHOOL BEND DRIVE TO HOUSE NUMBER E3898 OSIZWNI TOWNSHIP PICK UP TWO (2) CHILDREN, DRIVE STRAIGHT REACH T-JUNCTION TURN RIGHT PASS NODLELA STORE OSIZWENI TURN RIGHT TO HOUSE NUMBER A2586 OSIZWENI PICK UP ONE (1) CHILD, DRIVE STRAIGHT TURN LEFT DRIVE STRAIGHT PASS TWO (2) STREETS DRIVE TO HOUSE NUMBER A6286 OSIZWENI PICK ONE (1) CHILD, DO A U-TURN DRIVE BACK TO STOP SIGN TURN LEFT DRIVE STRAIGHT PASS MAGADLELA STORE OSIZWENI DRIVE STRAIGHT PASS SIZAKANCANE PRIMARY UNTIL REACH 9 MILES ROBERTS. TURN LEFT DRIVE STRAIGHT PASS TWO ROBERTS REACH KWAMATHUKUZA DRIVE STRAIGHT UNTIL REACH A BEND DRIVE STRAIGHT TO ROBERTS. TURN RIGHT DRIVE STRAIGHT PASS NEWCASTLE BLACK ROCK CASINO DRIVE STRAIGHT PASS NEWCASTLE MALL DRIVE STRAIGHT UNTIL PASS TWO (2) ROBERTS, THIRD ROBERT TURN LEFT TO HOSPITAL ROAD DRIVE STRAIGHT REACH STOP SIGN TURN RIGHT DRIVE STRAIGHT REACH ROBERT TURN LEFT DRIVE STRAIGHT REACH STOP SIGN TURN RIGHT DRIVE STRAIGHT PASS TWO (2) STOP SIGN TURN LEFT DRIVE TO SURYAVILLE PRIMARY SCHOOL DROP ALL LEARNERS AT THE GATE, THEN DRIVE BACK HOME. AFTERNOON I USE SAME ROUTE TO PICK UP ALL LEARNERS AND DROP THEM AT THEIR HOMES.</p>



transport

Department:
Transport
Province of KwaZulu-Natal

GAZETTE

LGKZNG15-2020-NOV

REGION: ALL

1)	Application Number: APP0125871	2)	Gazette Number: LGKZNG15-2020-NOV
3)	Applicant: LN MDLULI ID NO. 8212195510089 Association: INKANYEZI TAXI ASSOCIATION	4)	Applicant Address: NO 162132 ROAD D2172 KWANYAVU WARD 5 CATO RIDGE 3680
5)	Existing Licence Holder: HS MDLULI ID NO. 5007145248084	6)	Existing Licence Holder Address: P O BOX 33055 CATORIDGE KWA-ZULU NATAL 3680
7)	Type of application: DECEASED TRANSFER	8)	Operating Licence Number: LGKZN0403000862
9)	Vehicle Type: MINIBUS	10)	1 X 15 (SEATED) + 0 (STANDING)
11)	Region: UMGUNGUNDLOVU		
12.1	22068T22068T00053223 - INKANYEZI TO PIETERMARITZBURG (VIA DURBAN ROAD) ROUTE 1 INBOUND: FROM INKANYEZI TERMINUS - P566 OFF MSUNDUZI (KPX0065) VIA P566 TO END TO P566, RETURN P566, UNNAMED ROAD TO ASIZENZELE SCHOOL, RETURN P566, P477- N3 OR P1-5, CB DOWNES, MARKET, N3-DURBAN, COMMERCIAL, LONGMARKET, RETIEF, BERG. TO : BERG STREET RANK NO.3: PATON TO JAMES (KPX0065) OUTBOUND (RETURN) FROM (ORIGIN): BERG STREET RANK NO.3 - PATON TO JAMES (KPX0065) VIA BERG, EAST, CHURCH, GUMTREE, WILLOW, FITZSIMMONDS, OHRTMANN, N3, P477, P566 TO INKANYEZI TERMINUS- P566 OFF MSUNDUNZI (KX0065)		
12.2	22068T22068T00053224 - INKANYEZI TO PIETERMARITZBURG (VIA CHURCH STREET) ROUTE 2 INBOUN: FROM INKANYEZI TERMINUS P56 OFF MSUNDUZI (KPX0065) VIA P566 TO END OFF P566, P477 - N3 OR P1 - 5, CB DOWNES, MARKET, N3 OHRTMANN, FITSIMMONDS, WILLOW, GUMTREE, CHURCH, RETIEF, BERG TO BERG STREET RANK NO.3 - PATON TO JAMES (KPC0026). OUTBOUND (RETURN) FROM (ORIGIN): BERG STREET RANK NO.3 - PATON TO JAMES (KPC0026) VIA BERG ST, CHURCH, GUMTREE, WILLOW, FITZSIMMONDS, OHRTMANN, N3, P477, P566 TO INKANYEZI TERMINUS P56 OFF MSUNDUZI (KPX0065).		



transport

Department:
Transport
Province of KwaZulu-Natal

GAZETTE

LGKZNG15-2020-NOV

REGION: ALL

1) Application Number: APP0125877	2) Gazette Number: LGKZNG15-2020-NOV
3) Applicant: NS MBATHA ID NO. 7005315424087 Association: MAHLABATHINI-ULUNDI TRANS. ASSOCIATION	4) Applicant Address: P O BOX 1083 ULUNDI 3838
5) Existing Licence Holder: MH ZULU ID NO. 7306235464082	6) Existing Licence Holder Address: PO BOX 1160 ULUNDI 3838
7) Type of application: NORMAL TRANSFER	8) Operating Licence Number: LGKZN0803000755
9) Vehicle Type: MINIBUS	10) 1 X 15 (SEATED) + 0 (STANDING)
11) Region: ZULULAND	
12.1	2206YH2206YH00051917 - CHARTER SERVICE FROM MAHLABATHINI ULUNDI TAXI RANK TO POINTS WITHIN KZN PROVINCE ONLY. NO PICKING UP OR SETTING DOWN OF PASSENGERS.
12.2	2206YH21004R10051909 - ULUNDI TO DURBAN FROM ULUNDI PLAZA TAXI RANK JOIN PRINCESS MAGOGO ROAD AND JOIN R66, PROCEED LEFT ALONG R66 UNTIL JOINING DOKODWENI RAM PLAZA STRAIGHT INTO N3. PROCEED ALONG N3 UNTIL DURBAN, TURN LEFT INTO ALICE STREET AND OFF-LOAD, TURN RIGHT UMNGENI ROAD (R102) AND TURN RIGHT INTO OSBORNE TAXI RANK (DURBAN STATION) OFF-LOAD AND LOAD, PROCEED WITH STAMFORD HILL ROAD AND TURN RIGHT INTO ARGYLE STREET (M4) NORTH COAST, TURN LEFT INTO UMHLANGA RIDGE INTO N2 NORTH OR PROCEED WITH M4 NORTH AND JOIN N2 NORTH AT BALLITO JUNCTION. RETURN TO ULUNDI PLAZA TAXI RANK USING THE SAME ROUTE.
12.3	2206YH2207XJ10051905 - ULUNDI TO EMPANGENI FROM ULUNDI PLAZA TAXI RANK JOIN PRINCESS MAGOGO ROAD AND PROCEED TO KIND DINIZULU HIGHWAY (R66) AND JOIN R34 AND TURN INTO BIYELA STREET TO OK TAXI RANK, OFFLOADING AND LOADING, REJOIN R34 TO MAXWELL OLD TAXI RANK LOAD AND OFF-LOAD. RETURN TO ULUNDI PLAZA TAXI RANK USING THE SAME ROUTE.
12.4	2206YH2206Y410051906 - ULUNDI TO MELMOTH FROM ULUNDI PLAZA TAXI RANK JOIN PRINCESS MAGOGO ROAD AND PROCEED TO KIND DINIZULU HIGHWAY (R66) AND JOIN R34, TURN LEFT TO MELMOTH, TURN LEFT INTO VICTORIA STREET INTO MELMOTH TAXI RANK. RETURN TO ULUNDI PLAZA TAXI RANK USING THE SAME ROUTE.
12.5	2206YH2207J510051907 - ULUNDI TO VRYHEID FROM ULUNDI PLAZA TAXI RANK JOIN PRINCESS MAGOGO ROAD AND PROCEED TO KIND DINIZULU HIGHWAY (R66). TURN LEFT INTO R34 AND PROCEED ALONG THE ROAD INTO VRYHEID AND JOIN CHURCH STREET INTO VRYHEID PLAZA TAXI RANK, OFF-LOAD AND LOAD. PROCEED TO STRETCH CRESCENT STREET DIRECT TO THE RAILWAY STATION TAXI RANK. RETURN TO ULUNDI PLAZA TAXI RANK USING THE SAME ROUTE.
12.6	2206YH22076I10051908 - ULUNDI TO NONGOMA FROM ULUNDI PLAZA TAXI RANK JOIN PRINCESS MAGOGO ROAD AND PROCEED TO KIND DINIZULU HIGHWAY, TURN RIGHT INTO R66 AND PROCEED TO NONGOMA, OFF-LOAD AND LOAD. RETURN TO ULUNDI PLAZA TAXI RANK USING THE SAME ROUTE.
12.7	2206YH2209QU10051910 - ULUNDI TO MANDINI FROM ULUNDI PLAZA TAXI RANK JOIN PRINCESS MAGOGO ROAD AND JOIN R66, PROCEED UNTIL JOINING R102 AND TURN RIGHT PASSING GINGINDLOVU, TURN RIGHT INTO MANDINI ROAD AND PROCEED TO MANDINI PLAZA TAXI RANK. RETURN TO ULUNDI PLAZA TAXI RANK USING THE SAME ROUTE.
12.8	2206YH11008Z10051912 - ULUNDI TO JOHANNESBURG FROM ULUNDI PLAZA TAXI RANK JOIN PRINCESS MAGOGO ROAD AND JOIN R66 SOUTH, PROCEED AND JOIN R34 NORTH, JOIN N11 NORTH TO R23 PASSING VOLKRUST AND JOIN N3 NORTH AND TURN LEFT INTO VOSLOORUS TAXI RANK, OFFLOAD AND REJOIN N3 NORTH. JOIN M1 NORTH INTO M2 EAST TURNING INTO RISSIK STREET PROCEED AND TURN RIGHT INTO DEVILLIERS STREET AND TURN LEFT INTO WANDERERS STREET, PARK CITY TAXI RANK, OFF-LOAD AND LOAD. RETURN TO ULUNDI PLAZA TAXI RANK USING THE SAME ROUTE.
12.9	2206YH2207EP10051913 - ULUNDI TO NKANDLA FROM ULUNDI PLAZA TAXI RANK JOIN PRINCESS MAGOGO ROAD AND JOIN R66 SOUTH AND JOIN R68 NORTH. TURN LEFT INTO NKANDLA ROAD AND PROCEED TO NKANDLA TAXI RANK, OFF-LOAD AND LOAD. RETURN TO ULUNDI PLAZA TAXI RANK USING THE SAME ROUTE.
12.10	2206YH2206YH00051915 - ULUNDI TO NQUTHU VIA BABANANGO FROM ULUNDI PLAZA TAXI RANK JOIN PRINCESS MAGOGO ROAD AND JOIN R66 SOUTH AND JOIN R68 TO BABANANGO, OFF-LOAD AT BABANANGO TAXI RANK. PROCEED ALONG R68 TO NQUTHU TAXI RANK, OFF-LOAD AND LOAD. RETURN BACK TO ULUNDI PLAZA TAXI RANK USING THE SAME ROUTE.



transport

Department:
Transport
Province of KwaZulu-Natal

GAZETTE

LGKZNG15-2020-NOV

REGION: ALL

1) Application Number: APP0125878	2) Gazette Number: LGKZNG15-2020-NOV
3) Applicant: JM HUDLA ID NO. 5602245768088 Association: MAHLABATHINI-ULUNDI TRANS. ASSOCIATION	4) Applicant Address: P O BOX 183 MAHLABATHINI 3865
5) Existing Licence Holder: NN SIKHAKHANE ID NO. 7606020833080	6) Existing Licence Holder Address: PO BOX 25 MAHLABATHINI KWA-ZULU NATAL 3865
7) Type of application: NORMAL TRANSFER	8) Operating Licence Number: LGKZN0803000748
9) Vehicle Type: MINIBUS	10) 1 X 15 (SEATED) + 0 (STANDING)
11) Region: ZULULAND	
12.1	2206YH21004R10051909 - ULUNDI TO DURBAN FROM ULUNDI PLAZA TAXI RANK JOIN PRINCESS MAGOGO ROAD AND JOIN R66, PROCEED LEFT ALONG R66 UNTIL JOINING DOKODWENI RAM PLAZA STRAIGHT INTO N3. PROCEED ALONG N3 UNTIL DURBAN, TURN LEFT INTO ALICE STREET AND OFF-LOAD. TURN RIGHT UMNGENI ROAD (R102) AND TURN RIGHT INTO OSBORNE TAXI RANK (DURBAN STATION) OFF-LOAD AND LOAD, PROCEED WITH STAMFORD HILL ROAD AND TURN RIGHT INTO ARGYLE STREET (M4) NORTH COAST, TURN LEFT INTO UMHLANGA RIDGE INTO N2 NORTH OR PROCEED WITH M4 NORTH AND JOIN N2 NORTH AT BALLITO JUNCTION. RETURN TO ULUNDI PLAZA TAXI RANK USING THE SAME ROUTE.
12.2	2206YH2207XJ10051905 - ULUNDI TO EMPANGENI FROM ULUNDI PLAZA TAXI RANK JOIN PRINCESS MAGOGO ROAD AND PROCEED TO KIND DINIZULU HIGHWAY (R66) AND JOIN R34 AND TURN INTO BIYELA STREET TO OK TAXI RANK, OFFLOADING AND LOADING, REJOIN R34 TO MAXWELL OLD TAXI RANK LOAD AND OFF-LOAD. RETURN TO ULUNDI PLAZA TAXI RANK USING THE SAME ROUTE.
12.3	2206YH2206Y410051906 - ULUNDI TO MELMOTH FROM ULUNDI PLAZA TAXI RANK JOIN PRINCESS MAGOGO ROAD AND PROCEED TO KIND DINIZULU HIGHWAY (R66) AND JOIN R34, TURN LEFT TO MELMOTH, TURN LEFT INTO VICTORIA STREET INTO MELMOTH TAXI RANK. RETURN TO ULUNDI PLAZA TAXI RANK USING THE SAME ROUTE.
12.4	2206YH2207J510051907 - ULUNDI TO VRYHEID FROM ULUNDI PLAZA TAXI RANK JOIN PRINCESS MAGOGO ROAD AND PROCEED TO KIND DINIZULU HIGHWAY (R66). TURN LEFT INTO R34 AND PROCEED ALONG THE ROAD INTO VRYHEID AND JOIN CHURCH STREET INTO VRYHEID PLAZA TAXI RANK, OFF-LOAD AND LOAD. PROCEED TO STRETCH CRESCENT STREET DIRECT TO THE RAILWAY STATION TAXI RANK. RETURN TO ULUNDI PLAZA TAXI RANK USING THE SAME ROUTE.
12.5	2206YH22076I10051908 - ULUNDI TO NONGOMA FROM ULUNDI PLAZA TAXI RANK JOIN PRINCESS MAGOGO ROAD AND PROCEED TO KIND DINIZULU HIGHWAY, TURN RIGHT INTO R66 AND PROCEED TO NONGOMA, OFF-LOAD AND LOAD. RETURN TO ULUNDI PLAZA TAXI RANK USING THE SAME ROUTE.
12.6	2206YH2209QU10051910 - ULUNDI TO MANDINI FROM ULUNDI PLAZA TAXI RANK JOIN PRINCESS MAGOGO ROAD AND JOIN R66, PROCEED UNTIL JOINING R102 AND TURN RIGHT PASSING GINGINDLOVU, TURN RIGHT INTO MANDINI ROAD AND PROCEED TO MANDINI PLAZA TAXI RANK. RETURN TO ULUNDI PLAZA TAXI RANK USING THE SAME ROUTE.
12.7	2206YH2207EP10051913 - ULUNDI TO NKANDLA FROM ULUNDI PLAZA TAXI RANK JOIN PRINCESS MAGOGO ROAD AND JOIN R66 SOUTH AND JOIN R68 NORTH. TURN LEFT INTO NKANDLA ROAD AND PROCEED TO NKANDLA TAXI RANK, OFF-LOAD AND LOAD. RETURN TO ULUNDI PLAZA TAXI RANK USING THE SAME ROUTE.
12.8	2206YH2206YH00051915 - ULUNDI TO NQUTHU VIA BABANANGO FROM ULUNDI PLAZA TAXI RANK JOIN PRINCESS MAGOGO ROAD AND JOIN R66 SOUTH AND JOIN R68 TO BABANANGO, OFF-LOAD AT BABANANGO TAXI RANK. PROCEED ALONG R68 TO NQUTHU TAXI RANK, OFF-LOAD AND LOAD. RETURN BACK TO ULUNDI PLAZA TAXI RANK USING THE SAME ROUTE.



transport

Department:
Transport
Province of KwaZulu-Natal

GAZETTE

LGKZNG15-2020-NOV

REGION: ALL

1) Application Number: APP0125885	2) Gazette Number: LGKZNG15-2020-NOV
3) Applicant: DL NDLOVU ID NO. 7806175544082 Association: KWA-MASHU TAXI OWNERS ASSOCIATION	4) Applicant Address: 5 NEUTRON ROAD TECHNO PARK STELLENBOSCH 7600
5) Existing Licence Holder: TW MKHIZE ID NO. 6308285847084	6) Existing Licence Holder Address: 116 ALLENBY ROAD RED HILL KWAZULU NATAL 4037
7) Type of application: NORMAL TRANSFER	8) Operating Licence Number: LGKZN1403002480
9) Vehicle Type: MINIBUS	10) 1 X 15 (SEATED) + 0 (STANDING)
11) Region: GREATER NORTH	
12.1	2206LN2206RK00047573 - KWA-MASHU CAMP TO PINETOWN MALANDELA ROAD, INANDA ROAD, INANDA HIGHWAY, RIGHT INTO THE M19, ALONG M19, LEFT INTO SHEPSTONE ROAD, INTO BEVISS ROAD, RIGHT INTO OLD MAIN ROAD (M31), LEFT INTO CROMPTON STREET, RIGHT INTO HILL STREET AND PROCEED TO THE TAXI RANK IN HILL STREET.
12.2	2206UW2206RK00048170 - KWA-MASHU TO PINETOWN MALANDELA ROAD, INANDA ROAD, INANDA HIGHWAY, RIGHT INTO THE M19, ALONG M19, LEFT INTO SHEPSTONE ROAD, INTO BEVISS ROAD, RIGHT INTO OLD MAIN ROAD (M31), LEFT INTO CROMPTON STREET, RIGHT INTO HILL STREET AND PROCEED TO THE TAXI RANK IN HILL STREET.
12.3	2206UB21004R00048164 - FROM KWAMASHU SECTIONS C,D,& B,K & J AND L & M TO DURBAN 2.1 C, D & B: UBUBANE ROAD, RIGHT INTO ISIGWEGWE ROAD, INTO ISIPINGO ROAD, LEFT INTO AMANZIMTOTI ROAD, LEFT INTO MALANDELA ROAD, INTO INANDA ROAD, INTO INANDA HIGHWAY, RIGHT INTO N2, INTO WESTERN FREEWAY (N3) ALONG WESTERN FREEWAY (N3), LEFT TO BEREA ROAD NORTH, OLD DUTCH ROAD, ALICE STREET, RIGHT INTO GREY STREET, LEFT INTO COMMERCIAL, LEFT INTO FIELD TO SOLDIER'S WAY TAXI RANK. ALTERNATIVELY. FROM COMMERCIAL ROAD, RIGHT GARDNER STREET, RIGHT INTO PINE STREET INTO WESTERN FREEWAY. ALTERNATIVELY. MALANDELA ROAD, M25, N2, INTO WESTERN FREEWAY (N3). 2.2 K & J NKONJANE ROAD, LEFT INTO SIGWACA ROAD, RIGHT INTO PHOTHWE ROAD, RIGHT INTO MPANGELE ROAD, LEFT INTO MCAKA ROAD, LEFT INTO MKHIWANE ROAD, RIGHT INTO NYALA ROAD, INTO UNDLONDLO ROAD, RIGHT INTO MALANDELA ROAD, INANDA ROAD, INTO INANDA HIGHWAY, RIGHT INTO N2 INTO WESTERN FREEWAY (N3) EAST BOUND, ALONG TO WESTERN FREEWAY (N3), LEFT TO BEREA ROAD NORTH, INTO OLD DUTCH ROAD, ALICE STREET, RIGHT INTO GREY STREET, LEFT INTO COMMERCIAL, LEFT INTO FIELD, TO SOLDIER'S WAY TAXI RANK. ALTERNATIVELY FROM COMMERCIAL ROAD, RIGHT INTO GARDNER STREET, RIGHT INTO PINE STREET TO WESTERN FREEWAY. ALTERNATIVELY. MALANDELA ROAD, M25, N2, INTO WESTERN FREEWAY (N3). 2.3. L & M: BHEJANE ROAD, RIGHT INTO HLOBANE ROAD, LEFT INTO LUTHULI ROAD, RIGHT INTO ZULU ROAD, LEFT INTO NTOMBELA ROAD, RIGHT INTO MALANDELA ROAD, INTO INANDA ROAD, INTO INANDA HIGHWAY, RIGHT INTO N2 WESTERN FREEWAY (N3) EAST BOUND, ALONG TO WESTERN FREEWAY (N3), LEFT TO BEREA ROAD, INTO OLD DUTCH ROAD, ALICE STREET, RIGHT INTO GREY STREET, LEFT INTO COMMERCIAL, LEFT INTO FIELD STREET, TO SOLDIER'S WAY TAXI RANK. ALTERNATIVELY. FROM COMMERCIAL ROAD, RIGHT INTO GARDNER STREET, RIGHT INTO PINE STREET TO WESTERN FREEWAY. ALTERNATIVELY. MALANDELA ROAD, M25, N2, INTO WESTERN FREEWAY (N3). ALTERNATIVELY. NYALA ROAD, LEFT INTO PHITHI, INTO MDONI ROAD, NYALA, INTO MBONDWE ROAD, RIGHT INTO SIBISI ROAD, INTO MKHWANAZI ROAD, LEFT INTO MAKHATHINI ROAD, LEFT INTO MLANGENI ROAD, LEFT INTO NTOMBELA ROAD INTO INANDA ROAD, INTO INANDA HIGHWAY, RIGHT INTO N2 INTO WESTERN FREEWAY (N3) EAST BOUND, ALONG TO WESTERN FREEWAY (N3), LEFT TO BEREA ROAD NORTH, INTO OLD DUTCH ROAD, ALICE STREET, RIGHT INTO GREY STREET, LEFT INTO COMMERCIAL, LEFT INTO FIELD STREET, TO SOLDIER'S WAY TAXI RANK. ALTERNATIVELY. FROM COMMERCIAL ROAD, RIGHT INTO GARDNER STREET, RIGHT INTO PINE STREET TO WESTERN FREEWAY. ALTERNATIVELY. MALANDELA ROAD, M25, N2 INTO WESTERN FREEWAY (N3).



transport

Department:
Transport
Province of KwaZulu-Natal

GAZETTE

LGKZNG15-2020-NOV

REGION: ALL

12.4	<p>2206UW21004R00048158 - KWA-MASHU TOWNSHIP TO DURBAN</p> <p>FROM KWA-MASHU TAXI RANK, INTO MALANDELA ROAD, INTO INANDA ROAD, INTO INANDA HIGHWAY, RIGHT INTO N2, INTO WESTERN FREEWAY (N3) ALONG THE WESTERN FREEWAY (N3), LEFT INTO BEREA ROAD NORTH, INTO OLD DUTCH ROAD, ALICE STREET, RIGHT INTO GREY STREET, LEFT INTO COMMERCIAL, LEFT INTO FIELD STREET TO SOLDIER'S WAY TAXI RANK.</p> <p>FROM COMMERCIAL ROAD, TURN RIGHT INTO GARDNER STREET, RIGHT INTO PINE STREET TO WESTERN FREEWAY.</p> <p>FROM SOLDIER'S WAY TAXI RANK, TO FIELD STREET, LEFT INTO LEOPOLD STREET, TO CANNONGATE ROAD, INTO WESTERN FREEWAY (N3), INTO N2, INANDA ROAD OFF-RAMP, INANDA HIGHWAY, MALANDELA ROAD.</p>
12.5	<p>2206UW2206UW00048169 - KWA-MASHU TO STANGER</p> <p>FROM APPROVED TAXI RANK IN KWA-MASHU TO APPROVED TAXI RANK IN STANGER TO VERULAM</p> <p>ALONG MALANDELA ROAD, RIGHT INTO M25, LEFT INTO THE N2, ALONG THE N2 LEFT INTO M41, ALONG THE M41 RIGHT INTO WICK STREET, LEFT INTO IRELAND STREET, RIGHT INTO WICK STREET, RIGHT INTO R102, PROCEED ALONG R102, PROCEED ALONG R102 TO STANGER DIRECT AND RETURN.</p>
12.6	<p>2206UW2206M100048173 - KWA-MASHU TO POINT</p> <p>INWARDS: FROM KWA-MASHU TAXI RANK INTO MALANDELA ROAD, INTO M25 INTO NORTH COAST ROAD, INTO UMGENI ROAD, LEFT INTO ARGYLE ROAD, RIGHT INTO BRICKHILL ROAD, INTO POINT ROAD, DIRECT AND RETURN.</p> <p>OUTWARDS: FROM POINT ROAD, RIGHT INTO BAY TERRACE ROAD, RIGHT INTO STANGER STREET, INTO ARGYLE ROAD, INTO UMGENI ROAD, INTO M25, LEFT INTO MALANDELA ROAD, INTO KWA-MASHU TAXI RANK.</p>
12.7	<p>2206UW2206UD00048176 - KWA-MASHU TOWNSHIP TO KWA-MASHU L & M</p> <p>FROM KWA-MASHU TO CROSSROADS.</p> <p>KWA-MASHU TAXI RANK TO CROSSROAD VIA MALANDELA ROAD, LEFT INTO BHEJANE ROAD, RIGHT INTO HLOBANE ROAD, LEFT INTO NDLONDLO ROAD, LEFT INTO LUTHULI ROAD, RIGHT INTO ZULU ROAD, LEFT INTO NTOMBELA ROAD INTO MALANDELA ROAD (CROSSROAD TAXI RANK).</p> <p>10.2 FROM KWA-MASHU TO M SECTION (NHLUNGWANE).</p> <p>FROM KWA-MASHU TAXI RANK VIA MALANDELA ROAD LEFT INTO BHEJANE ROAD, LEFT INTO NYALA ROAD LEFT INTO MPUKANE ROAD, RIGHT INTO NYALA ROAD, LEFT INTO BUNGEZI ROAD, RIGHT INTO NTUZUMA ACCESS ROAD, RIGHT INTO M25, INTO BESTER TAXI RANK AND RETURN ALONG THE SAME ROUTE.</p> <p>10.3 FROM KWA-MASHU TO BESTER</p> <p>FROM KWA-MASHU TAXI RANK TO BESTER VIA MALANDELA ROAD, INTO BHEJANE ROAD, LEFT INTO SIBISI ROAD, RIGHT INTO NYALA ROAD, RIGHT INTO BUNGEZI ROAD, RIGHT INTO NTUZUMA ACCESS ROAD, TO BESTER RANK AND RETURN ALONG THE SAME ROUTE.</p> <p>10.4 FROM KWA-MASHU TO L SECTION</p> <p>KWA-MASHU TAXI RANK INTO MALANDELA ROAD, INTO BHEJANE ROAD, LEFT INTO NYALA ROAD, INTO MBONDWE ROAD, RIGHT INTO INGCEBO DRIVE, LEFT INTO IMBONDWE ROAD, LEFT INTO PHITHI ROAD, DIRECT AND RETURN.</p> <p>10.5 FROM KWA-MASHU TAXI RANK TO N SECTION.</p> <p>FROM KWA-MASHU TAXI RANK INTO MALANDELA ROAD, INTO BHEJANE ROAD, LEFT INTO NYALA ROAD, INTO UNDIYAZANA DRIVE, LEFT INTO MBONDWE ROAD, LEFT INTO EGUGWINI STREET, LEFT INTO UMATHINTA DRIVE, LEFT INTO IBOHLOLOLO DRIVE, AND RETURN ALONG THE SAME ROUTE.</p> <p>10.6 KWA-MASHU TAXI RANK TO K & J.</p> <p>FROM KWA-MASHU TAXI RANK INTO MALANDELA ROAD, RIGHT INTO MKHIWANE ROAD, LEFT INTO MCAKA ROAD, RIGHT INTO MPANGELE ROAD, LEFT INTO PHOTHEWE ROAD, LEFT INTO QOPHAMUTHI ROAD, LEFT INTO SAGWACA ROAD, RIGHT INTO NKONJANE ROAD LEFT INTO MALANDELA ROAD, AND RETURN TO THE RANK.</p>
12.8	<p>2206UW2206RK00048168 - KWA-MASHU TO PINETOWN</p> <p>3 A. FROM APPROVED TAXI RANK IN KWA-MASHU TO APPROVED TAXI RANK IN PINETOWN VIA BESTER, CROSSROADS DIRECT AND RETURN. ALONG MALANDELA ROAD, LEFT INTO BHEJANE ROAD, ALONG BHEJANE ROAD, LEFT INTO SIBISI ROAD, RIGHT INTO NYALA ROAD, RIGHT INTO BHUNGEZI ROAD, RIGHT INTO NTUZUMA ACCESS, RIGHT INTO M25 ON- RAMP AND PROCEED TO BESTER'S TAXI RANK.</p> <p>ALONG MALANDELA ROAD, LEFT INTO BHEJANE ROAD, RIGHT INTO ZULU ROAD, LEFT INTO NTOMBELA ROAD, LEFT INTO MALANDELA ROAD AND PROCEED TO CROSSROADS TAXI RANK.</p> <p>FROM THE RANK AT KWA-MASHU STATION ALONG ANY OF THE ROUTES ABOVE INTO AND ALONG MALANDELA ROAD, INTO INANDA ROAD, RIGHT INTO THE N2, RIGHT INTO M19, ALONG THE M19, INTO ST. JOHN AVENUE, RIGHT INTO OLD MAIN ROAD (M31), LEFT INTO CROMPTON ROAD, RIGHT INTO HILL STREET AND PROCEED TO THE TAXI RANK.</p>
12.9	<p>2206UW2206UJ00048172 - KWA-MASHU TO VERULAM</p> <p>KWA-MASHU STATION, INTO MALANDELA ROAD, INTO HUNSLET ROAD, RIGHT INTO ABERDARE DRIVE, LEFT INTO PHOENIX HIGHWAY, LEFT INTO R102, ALONG R102, RIGHT INTO WICKS STREET, LEFT INTO IRELAND STREET, RIGHT INTO MOSS STREET RIGHT INTO WICKS STREET, LEFT INTO R102, ALONG R102, RIGHT INTO NORTHERN DRIVE, RIGHT INTO PHOENIX HIGHWAY, RIGHT INTO INDUSTRIAL PARK ROAD, INTO NTUZUMA ACCESS ROAD, LEFT INTO BHUNGEZI ROAD, LEFT INTO NYALA, RIGHT INTO BHEJANE ROAD AND PROCEED TO THE RANK ON MALANDELA ROAD AT KWA-MASHU STATION.</p>
12.10	<p>2206UW2206UJ00048174 - KWA-MASHU TO KWA-MASHU B D</p> <p>FROM KWA-MASHU B RANK TO KWA-MASHU TAXI RANK (UMSUNDUZI ROAD) INTO AMANZIMTOTI ROAD, UBUBANE ROAD, LEFT INTO ISIHLABELELO ROAD, LEFT INTO SIKHINDI ROAD, LEFT INTO GIYA ROAD, RIGHT INTO PHEPHELO ROAD, RIGHT INTO MQHINO ROAD, RIGHT INTO THABATHA ROAD, RIGHT INTO SIKHINDI ROAD AND BACK TO ISIHLABELELO ROAD, VIA UMBANDO ROAD, INTO SIGWEGWE ROAD, INTO UMSUNDUZI ROAD TO KWA-MASHU TAXI RANK (UMSUNDUZI RANK) AND BACK WITH THE SAME ROUTE TO C, B & D.</p>



transport

Department:
Transport
Province of KwaZulu-Natal

GAZETTE

LGKZNG15-2020-NOV

REGION: ALL

12.11	2206UW2206UW00048175 - CROSSROADS TO KWA-MASHU FROM CROSSROADS TAXI RANK TO C & D VIA MALANDELA ROAD, INTO UBUBANE ROAD, RIGHT INTO SIGWEGWE ROAD, LEFT INTO INGOME ROAD, RIGHT INTO AMANZIMTOTI ROAD, RIGHT INTO ISIPINGO ROAD AND RETURN BACK ALONG THE SAME ROUTE. FROM CROSSROADS TAXI RANK TO KWA-MASHU STATION VIA MALANDELA ROAD, RIGHT INTO NTOMBELA ROAD, RIGHT INTO ZULU ROAD, LEFT INTO LUTHULI ROAD, RIGHT INTO NDLONDLO ROAD, RIGHT INTO HLOBANI ROAD, LEFT INTO BHEJANE ROAD INTO KWA-MASHU TAXI RANK (MALANDELA ROAD) AND RETURN ALONG THE SAME ROUTE.
12.12	2206LN21004S00047566 - KWA-MASHU TO DURBAN FROM KWAMASHU TAXI RANK, INTO MALANDELA ROAD, INTO INANDA ROAD, INTO INANDA HIGHWAY, RIGHT INTO N2, INTO WESTERN FREEWAY (N3) ALONG THE WESTERN FREEWAY (N3) LEFT INTO BEREA ROAD NORTH, INTO OLD DUTCH ROAD, ALICE STREET, RIGHT INTO GREY STREET, LEFT INTO COMMERCIAL LEFT INTO FIELD STREET TO SOLDIER'S WAY TAXI RANK. FROM COMMERCIAL ROAD RIGHT INTO GARDNER STREET, RIGHT INTO PINE STREET, TO WESTERN FREEWAY. FROM DURBAN BACK TO KWAMASHU FROM SOLDIER'S WAY TAXI RANK, TO FIELD STREET, LEFT INTO LEOPOLD STREET, TO CANNONGATE ROAD, INTO WESTERN FREEWAY (N3), INTO N2, INANDA ROAD OFF-RAMP, INANDA HIGHWAY, MALANDELA ROAD.
12.13	2206LN2206RK00047567 - KWA-MASHU CAMP TO PINETOWN FROM ALONG MALANDELA ROAD, LEFT INTO BHEJANE ROAD, ALONG BHEJANE ROAD, LEFT INTO SIBISI ROAD, RIGHT INTO NYALA ROAD, RIGHT INTO BHUNGEZI ROAD, RIGHT INTO NTUZUMA ACCESS, RIGHT INTO M25 ON-RAMP AND PROCEED TO BESTER'S TAXI RANK. * ALONG MALANDELA ROAD, LEFT INTO BHEJANE ROAD, RIGHT INTO ZULU ROAD, LEFT INTO NTOMBELA ROAD, LEFT INTO MALANDELA ROAD AND PROCEED TO CROSSROADS TAXI RANK. FROM THE RANK AT KWAMASHU STATION ALONG ANY OF THE ROUTES ABOVE INTO AND ALONG MALANDELA ROAD, INTO INANDA ROAD, RIGHT INTO N2, RIGHT INTO M19, ALONG THE M19, INTO ST JOHN AVENUE, RIGHT INTO OLD MAIN ROAD (M31), LEFT INTO CROMPTON ROAD, RIGHT INTO HILL STREET AND PROCEED TO THE TAXI RANK.
12.14	2206LN22027Q10047570 - KWA-MASHU CAMP TO STANGER FROM APPROVED TAXI RANK IN KWAMASHU TO APPROVED TAXI RANK IN STANGER VIA VERULAM ALONG MALANDELA ROAD, RIGHT INTO M25, LEFT INTO THE N2, ALONG THE N2, LEFT INTO M41, ALONG THE M41, RIGHT INTO WICK STREET, LEFT INTO IRELAND STREET, RIGHT INTO WICK STREET, RIGHT INTO R102, PROCEED ALONG R102, PROCEED ALONG R102 TO STANGER DIRECT AND RETURN.
12.15	2206LN2206U200047576 - KWA-MASHU CAMP TO VERULAM FROM KWAMASHU STATION, INTO MALANDELA ROAD, INTO HUNSLET ROAD, RIGHT INTO ABERDARE DRIVE, LEFT INTO PHOENIX HIGHWAY, LEFT INTO R102, ALONG R102, RIGHT INTO WICKS STREET, LEFT INTO IRELAND STREET, RIGHT INTO MOSS STREET, RIGHT INTO WICKS STREET, LEFT INTO R102, ALONG R102, RIGHT INTO NORTHERN DRIVE, RIGHT INTO PHOENIX HIGHWAY, RIGHT INTO INDUSTRIAL PARK ROAD, INTO NTUZUMA ACCESS ROAD, LEFT INTO BHUNGEZI ROAD, LEFT INTO NYALA, RIGHT INTO BHEJANE ROAD AND PROCEED TO THE RANK ON MALANDELA ROAD AT KWAMASHU STATION.
12.16	2206LN2206M100047580 - KWA-MASHU CAMP TO POINT FROM KWAMASHU TAXI RANK INTO MALANDELA ROAD, INTO M25 INTO NORTH COAST ROAD, INTO UMGENI ROAD, LEFT INTO ARGYLE ROAD, RIGHT INTO BRICKHILL ROAD, INTO POINT ROAD, DIRECT AND RETURN. OUTWARDS FROM POINT ROAD, RIGHT INTO BAYTERRACE ROAD, RIGHT INTO STANGER STREET, INTO ARGYLE ROAD, INTO UMGENI ROAD, INTO MALANDELA ROAD, INTO KWAMASHU TAXI RANK.
12.17	2206LN2206LN00047583 - KWA-MASHU CAMP TO C, B & D ROUTES FROM KWAMASHU B RANK TO KWAMASHU TAXI RANK (UMSUNDUZI ROAD) INTO AMANZIMTOTI ROAD, UBUBANE ROAD, LEFT INTO ISIHLEBELELO ROAD, LEFT INTO SIKHINDI ROAD, LEFT INTO GIYA ROAD, RIGHT INTO PHEPELO ROAD, RIGHT INTO MQHINO ROAD, RIGHT INTO THABATHA ROAD, RIGHT INTO SIKHINDI ROAD BACK INTO ISIHLEBELELO ROAD, VIA UMBANDO ROAD, INTO SIGWEGWE ROAD, INTO UMSUNDUZI ROAD TO KWAMASHU TAXI RANK (UMSUNDUZI RANK) AND BACK WITH THE SAME ROUTE TO C, B & D.
12.18	2206LN2206LN00047585 - CROSSROADS TAXI RANK TO KWAMASHU STATION VIA C & D. 1. FROM CROSSROADS TAXI RANK TO C & D VIA MALANDELA ROAD, INTO UBUBANE ROAD, RIGHT INTO SIGWEGWE ROAD, LEFT INTO INGOME ROAD, RIGHT INTO AMANZIMTOTI ROAD, RIGHT INTO ISIPINGO ROAD AND RETURN BACK ALONG THE SAME ROUTE. 2. FROM CROSSROADS TAXI RANK TO KWAMASHU STATION VIA MALANDELA ROAD, RIGHT INTO NTOMBELA ROAD, RIGHT INTO ZULU ROAD, LEFT INTO LUTHULI ROAD, RIGHT INTO NDLONDLO ROAD, RIGHT INTO HLOBANI ROAD, LEFT INTO BHEJANE ROAD INTO KWAMASHU TAXI RANK (MALANDELA ROAD) AND RETURN ALONG THE SAME ROUTE BACK.
12.19	2206LN2206LN00047586 - KWA-MASHU TO KWA-MASHU L AND M SECTION FROM KWAMASHU TAXI RANK VIA MALANDELA ROAD, LEFT INTO BHEJANE ROAD, RIGHT INTO NYALA ROAD, LEFT INTO MPUKANE ROAD, RIGHT INTO NYALA ROAD, INTO BUNGEZI RIGHT INTO NTUZUMA ACCESS ROAD, RIGHT INTO M25, INTO BESTER TAXI RANK AND RETURN ALONG THE SAME ROUTE BACK. FROM KWAMASHU TAXI RANK TO BESTER VIA MALANDELA ROAD, INTO BHEJANE ROAD, LEFT INTO SIBISI ROAD, RIGHT INTO NYALA ROAD, RIGHT INTO BUNGEZI ROAD, RIGHT INTO NTUZUMA ACCESS ROAD, TO BESTER RANK AND RETURN SAME ROUTE BACK. FROM KWAMASHU TAXI RANK VIA MALANDELA ROAD, INTO BHEJANE ROAD, LEFT INTO MPUNZI ROAD, RIGHT INTO NYALA ROAD, LEFT INTO MBONDWE ROAD, LEFT INTO INGCEBO DRIVE, LEFT INTO IMBONDWE ROAD, LEFT INTO PHITHI ROAD, DIRECT RETURN.
12.20	2206LN2206LN00047587 - KWA-MASHU TO K & J FROM KWAMASHU TAXI RANK INTO MALANDELA ROAD, RIGHT INTO MKHIWANE ROAD, LEFT INTO MCAKA ROAD, RIGHT INTO MPANGELE ROAD, LEFT INTO PHOTHWE ROAD, LEFT INTO QOPHAMUTHI ROAD, LEFT INTO SAGWACA ROAD, RIGHT INTO NKONJANE ROAD, LEFT INTO MALANDELA ROAD AND RETURN TO THE RANK.



transport

Department:
Transport
Province of KwaZulu-Natal

GAZETTE

LGKZNG15-2020-NOV

REGION: ALL

12.21	<p>2206LS21004R00048153 - KWA-MASHU SECTIONS TO DURBAN</p> <p>2. FROM KWAMASHU SECTIONS C, D & B, K & J & L & M TO DURBAN.</p> <p>2.1. C, D & B.</p> <p>UBUBANE ROAD, RIGHT INTO ISIGWEGWE ROAD, INTO ISIPINGO ROAD, LEFT TO UMANZIMTOTI ROAD, LEFT INTO MALANDELA ROAD, INTO INANDA ROAD INTO INANDA HIGHWAY, RIGHT INTO N2, INTO WESTERN FREEWAY (N3) ALONG WESTERN FREEWAY (N3), LEFT TO BEREA ROAD, OLD DUTCH ROAD, ALICE STREET, RIGHT INTO GREY STREET, LEFT INTO COMMERCIAL, LEFT INTO FIELD STREET TO SOLDIER'S WAY TAXI RANK.</p> <p>ALTERNATIVELY.</p> <p>FROM COMMERCIAL ROAD, RIGHT GARDNER STREET, RIGHT INTO PINE STREET INTO WESTERN FREEWAY.</p> <p>ALTERNATIVELY.</p> <p>MALANDELA ROAD, M25, N2, INTO WESTERN FREEWAY (N3).</p> <p>2.2 K & J</p> <p>NKONJANE ROAD, LEFT INTO SAGWACA ROAD, RIGHT INTO PHOTHWE ROAD, RIGHT INTO MPANGELE ROAD, LEFT INTO MCAKA ROAD, LEFT INTO MKHIWANE ROAD, RIGHT INTO NYALA ROAD, INTO UNDLONDLO ROAD, RIGHT INTO MALANDELA ROAD, INANDA ROAD, INTO INANDA HIGHWAY, RIGHT INTO N2 INTO WESTERN FREEWAY (N3) EAST BOUND, ALONG TO WESTERN FREEWAY (N3) LEFT TO BEREA ROAD NORTH, INTO OLD DUTCH ROAD, ALICE STREET, RIGHT INTO GREY STREET, LEFT INTO COMMERCIAL, LEFT INTO FIELD STREET, TO SOLDIER'S WAY TAXI RANK.</p> <p>ALTERNATIVELY.</p> <p>FROM COMMERCIAL ROAD, RIGHT INTO GARNER STREET, AND RIGHT INTO PINE STREET TO WESTERN FREEWAY.</p> <p>ALTERNATIVELY.</p> <p>MALANDELA ROAD, M25, N2 INTO WESTERN FREEWAY (N3).</p> <p>2.3 L & M.</p> <p>BHEJANE ROAD, RIGHT INTO HLOBANE ROAD, LEFT INTO NDLONDLO ROAD, LEFT INTO LUTHULI ROAD, RIGHT INTO ZULU ROAD, LEFT INTO NTOMBELA ROAD, RIGHT INTO MALANDELA ROAD, INTO INANDA ROAD, INTO INANDA HIGHWAY, RIGHT INTO N2 INTO WESTERN FREEWAY (N3) EAST BOUND, ALONG TO WESTERN FREEWAY (N3), LEFT TO BEREA ROAD NORTH, INTO OLD DUTCH ROAD, ALICE STREET, RIGHT INTO GREY STREET, LEFT INTO COMMERCIAL, LEFT INTO FIELD STREET, TO SOLDIER'S WAY TAXI RANK.</p> <p>ALTERNATIVELY.</p> <p>FROM COMMERCIAL ROAD, RIGHT INTO GARDNER STREET, RIGHT INTO PINE STREET TO WESTERN FREEWAY.</p> <p>ALTERNATIVELY.</p> <p>MALANDELA ROAD, M25, N2, INTO WESTERN FREEWAY (N3).</p> <p>ALTERNATIVELY.</p> <p>NYALA ROAD, LEFT INTO PHITHI, INTO MDONI ROAD, NYALA INTO MBONDWE ROAD, RIGHT INTO SIBISI ROAD, INTO MKHWANAZI ROAD, LEFT INTO MLANGENI ROAD, LEFT INTO NTOMBELA ROAD INTO INANDA ROAD, INTO INANDA HIGHWAY, RIGHT INTO N2 INTO WESTERN FREEWAY (N3) EAST BOUND, ALONG TO WESTERN FREEWAY (N3), LEFT TO BEREA ROAD NORTH, INTO OLD DUTCH ROAD, ALICE STREET, RIGHT INTO GREY STREET, LEFT INTO COMMERCIAL, LEFT INTO FIELD STREET, TO SOLDIER'S WAY TAXI RANK.</p> <p>ALTERNATIVELY.</p> <p>FROM COMMERCIAL ROAD, RIGHT INTO GARDNER STREET, RIGHT INTO PINE STREET TO WESTERN FREEWAY.</p>
-------	---



transport

Department:
Transport
Province of KwaZulu-Natal

GAZETTE

LGKZNG15-2020-NOV

REGION: ALL

1) Application Number: APP0125904	2) Gazette Number: LGKZNG15-2020-NOV
3) Applicant: □ LITHAPHIWE FAMILY TRUST ID NO. IT000147/2018N Association: EDENDALE ESIGODINI TAXI ASSOCIATION	4) Applicant Address: 2 JASMIN ROAD HILTON 3245
5) Existing Licence Holder: KP ZONDI ID NO. 6007245514087	6) Existing Licence Holder Address: P O BOX 318 EDENDALE KWA-ZULU NATAL 3217
7) Type of application: NORMAL TRANSFER	8) Operating Licence Number: LGKZN0403000088
9) Vehicle Type: MINIBUS	10) 1 X 15 (SEATED) + 0 (STANDING)
11) Region: UMGUNGUNDLOVU	
12.1	2202GR2100H300049114 - ESIGODINI TO PIETERMARITZBURG ESIGODINI ROUTE FROM ESIGODINI TERMINUS THROUGH GEORGETOWN ROAD 6 TO MUNICIPAL ROAD 7 INTO EDENDALE ROAD RIGHT INTO LONGMARKET STREET LEFT INTO RETIEF STREET TO DESTINATION AT RETIEF STREET TERMINAL. FROM DESTINATION ALONG PIETERMARITZ STREET LEFT INTO WEST STREET RIGHT INTO LOOP STREET LEFT INTO EDENDALE ROAD TO MUNICIPAL ROAD 7 THROUGH GEORGETOWN ROAD 6 TO ESIGODINI TERMINUS.
12.2	22069B2100H300049115 - EDENDALE TO PIETERMARITZBURG EDENDALE ROUTE FROM GEORGETOWN LIBRARY TERMINUS THROUGH GEORGETOWN ROAD 6 TO MUNICIPAL ROAD 7 TO EDENDALE ROAD. RIGHT INTO LONGMARKET STREET LEFT AT RETIEF STREET LEFT AT PIETERMARITZ STREET TO DESTINATION AT ASMALLS CAR PARK SITE OFF PIETERMARITZ STREET. FROM DESTINATION ALONG PIETERMARITZ STREET LEFT INTO WEST STREET. RIGHT INTO LOOP STREET LEFT INTO EDENDALE TO MUNICIPAL ROAD 7 THROUGH GEORGETOWN ROAD 6 TO ORIGIN AT GEORGETOWN LIBRARY TERMINUS.
12.3	2206952100H300049117 - EDENDALE TO PIETERMARITZBURG ENHLAZATSHE ROUTE FROM TERMINUS AT ENHLAZATSHE THROUGH GEORGETOWN ROAD 5 TO MUNICIPAL ROAD 7 LEFT INTO EDENDALE ROAD RIGHT AT LONGMARKET STREET LEFT AT RETIEF STREET LEFT AT PIETERMARITZ STREET TO DESTINATION POINT AT ASMALLS CAR PARK OFF PIETERMARITZ STREET. FROM DESTINATION ALONG PIETERMARITZ STREET LEFT INTO WEST STREET RIGHT AT LOOP STREET LEFT AT EDENDALE ROAD TO MUNICIPAL ROAD 7 THROUGH GEORGETOWN ROAD 5 TO ENHLAZATSHE TERMINUS.
12.4	2206952100H300049113 - SMERO TO PIETERMARITZBURG SMERO ROUTE FROM SMERO TERMINUS AT WATERWORKS THROUGH GEORGETOWN ROADS, 9, 8, 6 TURN RIGHT TO MUNICIPAL ROAD 7 TO EDENDALE ROAD RIGHT AT LONGMARKET STREET LEFT AT RETIEF STREET LEFT AT PIETERMARITZ STREET TO DESTINATION AT ASMAL'S CAR PARK OFF PIETERMARITZ STREET FROM DESTINATION ALONG PIETERMARITZ STREET LEFT INTO WEST STREET RIGHT AT LOOP STREET LEFT INTO EDENDALE ROAD TO MUNICIPAL ROAD 7 GEORGETOWN ROADS 6, 8, & 9 TO SMERO TERMINUS AT WATERWORKS.



transport

Department:
Transport
Province of KwaZulu-Natal

GAZETTE

LGKZNG15-2020-NOV

REGION: ALL

1) Application Number: APP0125907	2) Gazette Number: LGKZNG15-2020-NOV
3) Applicant: E S MBANDLWA ID NO. 5202026292083 Association: UMZIMKULU UNCEDO SERVICE TAXI ASSOCIATION	4) Applicant Address: PO BOX 530 UMZIMKHULU KWAZULU-NATAL 4680
5) Existing Licence Holder: NOT APPLICABLE ID NO. NOT APPLICABLE	6) Existing Licence Holder Address: NOT APPLICABLE
7) Type of application: NEW OPERATING LICENCE	8) Operating Licence Number: LGKZN0503000329
9) Vehicle Type: MINIBUS	10) 1 X 15 (SEATED) + 0 (STANDING)
11) Region: SISONKE	
12.1	3100LL2100D510047050 - UMZIMKULU TO MATATIELE FROM UMZIMKULU TAXI RANK TURN RIGHT JOIN R56 PASS CLYDESDALE PROCEED AND PASS IBISI TOWNSHIP, RIETVLEI LOCATION PROCEED AND TURN RIGHT JOIN R56 PASS WIMPY, PROCEED JOIN HOPE STREET PROCEED AND TURN LEFT JOIN R56 PASS CEDAVILLE PROCEED AND TURN RIGHT JOIN MARKET STREET TO MATATIELE TAXI RANK AND RETURN ON THE SAME ROUTE.
12.2	3100LL21009210047056 - FROM UMZIMKULU TAXI RANK TURN RIGHT JOIN R576 PROCEED PASS CLYDESDALE J.S.S. PROCEED AND PASS IBISI/ SHIP PROCEED AND PASS RIETVLEI LOCATION PROCEED AND PASS NGQUMARHENI JUNCTION PROCEED AND TURN RIGHT JOIN R56, PASS WIMPY PROCEED AND JOIN HOPE STREET TURN RIGHT JOIN DOWER STREET TO KOKSTAD TAXI RANK AND RETURN ON THE SAME ROUTE.
12.3	3100LL21007710047955 - FROM UMZIMKULU TO DESTINATION :HARDING FROM UMZIMKULU TAXI RANK TURN RIGHT JOIN R56 PROCEED AND PASS CLYDESDALE PROCEED AND PASS IBISI TOWNSHIP PROCEED AND PASS RIETVLEI SECONDARY SENIOR SECONDARY SCHOOL PROCEED AND TURN RIGHT TO RIETVLEI TAXI RANK AND HOSPITAL THERE ARE DROP-OFF AND PICK-UPS RETURN BACK AND TURN RIGHT JOIN R56 PROCEED AND TURN LEFT AT MAGALELA JOIN N2 DROP -OFF AND PICK-UPS PROCEED AND TURN RIGHT JOIN MARCHISON STREET AND CROSS MASGRAVE STREET PROCEED AND TURN LEFT JOIN FIELD STREET TO HARDING TAXI RANK AND RETURN ON THE SAME ROUTE.
12.4	3100LL3100LL00047956 - UMZIMKULU - RIETVLEI FROM UMZIMKHULU TAXI RANK TURN RIGHT JOIN R56 PROCEED AND PASS CLYDESDALE PASS MABHOLIDI BRANCH AND THERE ARE DROP-OFFS & PICK-UPS PASS STRAL HOEK BRANCH (DROP-OFF & PICK-UPS) PROCEED TO ELUTHUMENI THERE ARE (DROP-OFFS & PICK UPS) PROCESS TO KWAZULU AND SLOVAS (DROP-OFFS & PICK-UPS) PROCESS TO DUZE & S.DAMOYI THERE ARE (DROP-OFFS & PICK-UPS) PROCEED AND CROSS MATUGULU BRIDGE, TO MLOZANA (DROP-OFFS & PICK-UPS) PROCEED AND CROSS IBISI LOCATION TO ESIMPINTSHWENI & ESIHLAHLENI (DROP-OFFS & PICK-UPS) PROCEED AND CROSS ELUCINGWENI BRIDGE TO KOKSHILL STOP (DROP-OFF & PICKUPS) PROCEED TO KWANKOSI STOP (DROP-OFF & PICKUPS) PROCEED TO KWANKOSI STOP (DROP-OFFS & PICK-UPS) PROCESS & PASS GRAVE YARD TO PHOLAPAKI & MAHOBE BRANCH (DROP-OFFS & PICK-UPS) PROCESS AND PASS KWANOBILA SCHOOL & RIETVLEI J.S.S. PROCEED AND CROSS DONKERHOEK BRIDGE & PASS BRIDGE PASS ERHAWUKA BRANCH TURN RIGHT TAXI RANK AND RETURN ON THE SAME ROUTE.
12.5	3100LL12059J10047959 - FROM:UMZIMKULU TO JOHANNESBURG: FROM UMZIMKULU TAXI RANK TURN LEFT JOIN R56 PASS IXOPO PROCEED AND RICHMOND PROCEED AND JOIN ALEXANDER ROAD TURN LEFT AND JOIN CHIEF ALBERT LUTHULI STREET PROCEED JOIN HOWICK ROAD JOIN N3 PROCEED JOIN HOWICK ROAD JOIN N3 PROCEED AND PASS HOWICK, MOOI RIVER PROCEED AND PASS TUGELA PLAZA PROCEED AND PASS VAN RENEEEN PROCEED AND PASS MENTROSE PROCEED JOIN N5 TURN RIGHT TO HARRISMITH TAXI RANK, THERE ARE DROP-OFFS PROCEED JOIN N3 TO WARDEN PROCEED AND PASS VILLIERS TOLL PLAZA PROCEED AND PASS HILDELBURG PROCEED AND TURN LEFT TO VOLSROUS TAXI RANK THERE ARE DROP-OFFS AND JOIN N3 PROCEED AND TURN LEFT JOIN M2 TURN LEFT TO CITYDEEP. THERE ARE DROP-OFFS PROCEED JOIN HARROW ROAD THROUGH COMMISSIONER STREET PROCEED AND TURN RIGHT JOIN RISSIK STREET PROCEED TURN RIGHT JOIN DEVILLIERS STREET, TRUMPH STREET TURN RIGHT TO (WEST GATE) SELBY, MARTIN STREET. THERE ARE DROP-OFFS PROCEED AND TURN LEFT JOIN MTEMI PILISO STREET PROCEED AND JOIN BREE STREET THERE ARE DROP-OFFS PROCEED TURN LEFT JOIN RISSIK STREET PROCEED TURN RIGHT JOIN DEVILLIERS STREET TURN LEFT JOIN WANDERERS STREET PROCEED AND TURN LEFT TO JOHANNESBURG PARK CITY TAXI RANK AND RETURN ON THE SAME ROUTE.
12.6	3100LL8100JS10047961 - FROM:UMZIMKULU TO STANDERTON (SECUNDA) FROM UMZIMKULU TAXI RANK LEFT JOIN R56 PASS IXOPO PROCEED AND PASS RICHMOND PROCEED AND UMLAZI ROAD, THORNVILLE PROCEED AND JOIN ALEXANDER ROAD TURN LEFT JOIN CHIEF ALBERT STREET PROCEED AND JOIN HOWICK ROAD JOIN N3 PASS HOWICK, MOOI RIVER PROCEED AND PASS HARRISMITH, WARDEN PROCEED TURN LEFT JOIN R103 PROCEED TURN RIGHT JOIN R34 PASS VREDE STANDERTON AND JOIN R546 PROCEED AND PASS CHARLICILIES PROCEED AND TURN LEFT JOIN NXIMENI STREET PROCEED AND TURN RIGHT TO MBALENTLE TAXI RANK (BLUE TAXI RANK) AND RETURN ON THE SAME ROUTE.
12.7	2100LL11002P10175687 - UMZIMKHULU TO CARLETONVILLE. FROM UMZIMKHULU TAXI RANK TURN LEFT AND JOIN R56 PASS IXOPO, RICHMOND, PIETERMARITZBURG, JOIN N3 PASS MOOI RIVER, HARRISMITH, WARDEN, TOLL PLAZA PROCEED AND TURN LEFT JOIN R54 PROCEED AND TURN RIGHT JOIN R28 PROCEED AND CROSS N12 PROCEED TURN RIGHT TO BEKKESDAL TAXI RANK (DROP OFFS) AND RETURN TO R28 AND RETURN LEFT PROCEED AND TURN RIGHT AND JOIN N12 PROCEED AND PASS LIBANON MINE PROCEED AND TURN RIGHT JOIN NEW ROAD AND TURN LEFT TO ONYX STREET TO CARLETONVILLE TAXI RANK AND BACK ON THE SAME ROUTE.
12.8	2202D4220B7500175689 - UMZIMKHULU TO SEKALANI. FROM UMZIMKHULU TAXI RANK TURN RIGHT JOIN P416 (R56) PROCEED AND PASS CLYDESDALE PROCEED AND PASS ETEMBI AND PASS IBISI PROCEED AND PASS RIETVLEI PROCEED AND PASS MAGLELA (MABER) PROCEED AND PASS INGELI FOREST MOTEL PROCEED AND TURN RIGHT JOIN P750 PROCEED LANGEWANGHT OFFICES PROCEED AND PASS KWAFILU LOCATION PROCEED AND PASS REEDSDALE LOCATION PROCEED AND PASS KWAMADLATHU FARM PROCEED AND PASS NCAMBLE LOCATION TO UMZIMKHULU SEKALANI TAXI RANK (ON THE RIGHT) AND RETURN ON THE SAME ROUTE. NB. THERE ARE PICK UPS AND DROPOFFS ALONG THE WAY.



transport

Department:
Transport
Province of KwaZulu-Natal

GAZETTE

LGKZNG15-2020-NOV

REGION: ALL

1) Application Number: APP0125908	2) Gazette Number: LGKZNG15-2020-NOV
3) Applicant: SK LUTULI ID NO. 5403265302084 Association: SIQALOKUHLE TAXI ASSOCIATION	4) Applicant Address: KWALUTHULI AREA D891 4400
5) Existing Licence Holder: NOT APPLICABLE ID NO. NOT APPLICABLE	6) Existing Licence Holder Address: NOT APPLICABLE
7) Type of application: NEW OPERATING LICENCE	8) Operating Licence Number: NOTAVAILABLE
9) Vehicle Type: MINIBUS	10) 1 X 14 (SEATED) + 0 (STANDING)
11) Region: ILEMBE	
12.1	2202H121005B10047549 - TONGAAT AT EMPANGENI TONGAAT TAXI RANK TO EMPANGENI TONGAAT TAXI RANK ON MARKET LANE TURN LEFT INTO R102 MAIN ROAD PASS GINGINDLOVU PASS FELIXTON TO R34 TURN LEFT AND PROCEED TO THE EMPANGENI TAXI RANK NEAR BOXER SUPERMARKET AND RETURN ALONG THE SAME ROUTE.
12.2	2202H12100CV10047545 - TONGAAT TO MAPHUMULO FROM TONGAAT TAXI RANK ON MARKET LANE TO R102 MAIN ROAD TURN LEFT TO NOODSBURG ROAD R614, TURN RIGHT INTO KWAMAZIBUKO, PASS QINISANI HIGH SCHOOL PROCEED INTO CROSS THE BRIDGE PASS UMWOTI AND PROCEED TO KWA-MAPHUMULO TAXI RANK AND RETURN ALONG THE SAME ROUTE.
12.3	2202H12100H310047546 - TONGAAT TO PIETERMARITZBURG FROM TONGAAT TAXI RANK ON MARKET LANE TURN RIGHT ONTO MAIN ROAD (R102) INTO M41 TURN SOUTH ON THE N2 TURN WEST ON N3 TAKE CHURCH STREET OFF- RAMP INTO PIETERMARITZBURG ALONG CHURCH STREET RIGHT INTO EAST STREET, LEFT INTO PIETERMARITZ STREET (M80) TO PIETERMARITZ STREET TAXI RANK, LEFT INTO CHURCH STREET TO N3 RETURN ALONG THE SAME ROUTE.
12.4	2202H12202H100047528 - BHAMSHELA TO TONGAAT FROM TAXI RANK TO R614, PASS NSUZE POLICE STATION PICKING UP AND DROPPING OFF, PASS QINISANI SCHOOL UP TO FAIRBREEZE ROBOT, TURN RIGHT INTO R102 PROCEED TO TONGAAT WITH MAIN ROAD, TURN RIGHT INTO MARKET LANE TO TONGAAT TAXI RANK.
12.5	2202H12202H100047532 - TONGAAT TO STANGER FROM TONGAAT TAXI RANK ON MARKET LANE, TURN LEFT INTO R102 MAIN ROAD, TURN LEFT INTO CHIEF ALBERT LUTHULI STREET, TURN RIGHT INTO BALCOM STREET AND PROCEED TO STANGER TAXI RANK NEAR CHECKERS SHOPPING CENTRE AND FROM STANGER TO TONGAAT TAXI RANK ALONG THE SAME ROUTE.
12.6	2202H12202H100047534 - TONGAAT TO WEWE FROM TONGAAT TAXI RANK ON MARKET LANE TURN LEFT TO R102 MAIN ROAD, TURN LEFT AT NOODSBURG ROAD, R614, PASS NEWTOWN, SBHUDU, FLYING LOTUS DEPOT, MAZIBUKO, MARY GREY, MSENENI TO WEWE TAXI RANK, RETURN TO TONGAAT TAXI RANK ALONG THE SAME ROUTE.
12.7	2202H12202H100047539 - TONGAAT TO BALLITO FROM TONGAAT TAXI RANK ON MARKET LANE TURN LEFT TO THE MAIN ROAD R102 TURN LEFT ONTO WATSON HIGHWAY (M43) TURN LEFT ON LEO BOYD HIGHWAY (M4) TURN RIGHT INTO BALLITO DRIVE (M4), LEFT INTO COMPENSATION BEACH ROAD TO DRIEFONTEIN TAXI RANK .FROM DRIEFONTEIN TAXI RANK ALONG COMPENSATION BEACH ROAD RIGHT INTO HAWKINS ROAD BALLITO DRIVE (M4) ACROSS N2 LEFT INTO R102 TO MAIN ROAD TONGAAT, RIGHT INTO MARKET ROAD TO TONGAAT TAXI RANK
12.8	2202H12202H100047541 - TONGAAT TO LA MERCY FROM TONGAAT TAXI RANK ON MARKET LANE TURN LEFT AT MAIN ROAD (R102) RIGHT AT WATSON HIGHWAY (M43) RIGHT AT GENAZZANO ROAD, LEFT AT DOLPHIN AVENUE, LEFT AT SOUTH BEACH ROAD TO RANK AT LA MERCY, RETURN ALONG THE SAME ROUTE.
12.9	2202H12202H100047543 - TONGAAT CBD TO BHAMSHELA FROM TONGAAT TO BHAMSHELA ON MARKET LANE TURN LEFT AT ROBOT TO R102 MAIN ROAD TURN LEFT R614 TAKE NOODSBURG ROAD AND PROCEED TO BHAMSHELA TAXI RANK.
12.10	2202H12202H100047544 - TONGAAT TO CHIBINI FROM TONGAAT TAXI RANK ON MARKET LANE TURN LEFT INTO R102 MAIN ROAD TURN LEFT INTO NOODSBURG ROAD (R614), PASS BHAMSHELA TAXI RANK TURN RIGHT PASS DEDA SCHOOL AND PROCEED TO THE CHIBINI TAXI RANK AND RETURN ALONG THE SAME ROUTE.
12.11	2202H12202H100047551 - CHIBINI TO TONGAAT FROM CHIBINI TAXI RANK PASS QALAKAHLE HIGH SCHOOL VIA NAMBITHANE PASS BHAMSHELA PASS NSUZE POLICE STATION PASS KWAMAZIBUKO PROCEEDING WITH R614 TO FAIRBREEZE TURN RIGHT TO R102 MAIN ROAD TO TONGAAT TAXI RANK AND RETURN ALONG THE SAME ROUTE.
12.12	2202H12202H100047554 - BHAMSHELA TO KWA-MAPHUMULO FROM BHAMSHELA TAXI RANK ROAD R614 PASS NSUZE POLICE STATION LEFT TURN TO QINISANI SCHOOL CROSS THE BRIDGE TO UMWOTI T JUNCTION AND TURN TOWARDS KWA-MAPHUMULO TAXI.
12.13	2202H12202H100047555 - CHARTER SERVICE : FROM SIQALOKUHLE TAXI RANK TO POINTS WITHIN THE PROVINCE OF KWAZULU-NATAL ONLY. NO PICKING UP OR SETTING DOWN OF PASSENGERS EN ROUTE.
12.14	2202H12202H100047556 - BHAMSHELA TO DALTON FROM R614 ROAD PASS GLENSIDE FAWN LEAS STRAIGHT TO DALTON TAXI RANK AND RETURN ALONG THE SAME ROUTE. RANK RETURN ALONG THE SAME ROUTE.
12.15	2202H12202H100047559 - CONDITIONS 1. PASSENGERS MAY BE PICKED UP AND/ OR SET DOWN ONLY AT DESIGNATED TAXI RANKS OR TAXI STOPS, WHICH SHALL EXCLUDE BUS STOPS. 2. ENTRY OR RANKING ON PRIVATE PROPERTY IS NOT PERMITTED WITHOUT THE WRITTEN PERMISSION OF THE LANDLORD, A COPY OF WHICH MUST BE SUPPLIED TO THE BOARD. 3. WITHOUT HAVING ENTERED INTO AN AGREEMENT WITH OTHER OPERATORS ON A COMMON ROUTE AS CONTEMPLATED BY SECTION 88(2)(B) OF ACT 22 OF 2000 THE PICKING UP OR SETTING DOWN OF PASSENGERS ON SUCH ROUTE IS NOT PERMITTED. A COPY OF SUCH AGREEMENT MUST BE SUPPLIED TO THE BOARD. 4. AT RANKS WHETHER ON-STREET OR OFF-STREET ONLY THE TAXIS THAT CAN BE ACCOMMODATED IN THE DEMARCATED AREA MAY OCCUPY THE RANK. EXCESS VEHICLES MUST HOLD ELSEWHERE.
12.16	2202H12202H100047562 - TONGAAT TO UMWOTI FROM TONGAAT TAXI RANK ON MARKET LANE TURN LEFT INTO R102 MAIN ROAD TURN LEFT NOODSBURG ROAD R614 TURN RIGHT KWAMAZIBUKO PASS QINISANI HIGH SCHOOL STRAIGHT AND CROSS THE BRIDGE PROCEED TO UMWOTI TAXI RANK RETURN ALONG THE SAME ROUTE.
12.17	2202H12202IL00047542 - TONGAAT CBD TO BELVERDERE FROM TONGAAT TAXI RANK TO BELVERDERE ON MARKET LANE TURN RIGHT INTO MAIN ROAD R102 TURN RIGHT INTO DAHLJA ROAD TO STATION AND PROCEED TO RANK.

**transport**

Department:
Transport
Province of KwaZulu-Natal

GAZETTE**LGKZNG15-2020-NOV****REGION: ALL**

12.18	2202H12202LC00047547 - TONGAAT TO PINETOWN FROM TONGAAT TAXI RANK ON MARKET LANE TURN INTO R102 MAIN ROAD INTO MAIN ROAD (R102) INTO M41 SOUTH ONTO N2 WEST INTO N3 ONTO M13 JS MRWICK HIGHWAY TAKE OLD MAIN ROAD OFF-RAMP RIGHT INTO OLD MAIN ROAD INTO ANDERSON STREET TO PINETOWN TAXI RANK AND RETURN ALONG THE SAME ROUTE.
12.19	2202H12206U200047533 - TONGAAT TO VERULAM FROM TONGAAT TAXI RANK ON MARKET LANE TURN RIGHT TO R102 MAIN ROAD, TURN LEFT INTO VINCENT DICKSON STREET, TURN LEFT INTO WICK STREET, LEFT INTO IRELAND STREET AND PROCEED TO THE TAXI RANK ON IRELAND STREET AND FROM VERULAM TO TONGAAT TAXI RANK ALONG THE SAME ROUTE.



transport

Department:
Transport
Province of KwaZulu-Natal

GAZETTE

LGKZNG15-2020-NOV

REGION: ALL

1) Application Number: APP0125920	2) Gazette Number: LGKZNG15-2020-NOV
3) Applicant: BV BIYELA ID NO. 8012305263086 Association: BHUKHANANA TAXI ASSOCIATION	4) Applicant Address: P O BOX 8275 EMPANGENI RAIL 3910
5) Existing Licence Holder: <input type="checkbox"/> INGCEBO YAMAMBATHA TRADING AND PROJECTS (PTY) LTD ID NO. 2019/131527/07	6) Existing Licence Holder Address: PO BOX 8362 EMPANGENI 3880
7) Type of application: NORMAL TRANSFER	8) Operating Licence Number: LGKZN0703000332
9) Vehicle Type: MINIBUS	10) 1 X 15 (SEATED) + 0 (STANDING)
11) Region: UTHUNGULU	
12.1	<p>2207XJ2207XJ00135096 - MANCENCE TO EMPANGENI.</p> <p>START AT MANCENCE P235 TURN LEFT AT ESIHLAHLENI THE FOLLOW THE CIRCLE WHICH TAKES YOU BACK TO P253, THEN YOU TURN RIGHT AT LUWANDA AND TAKE A U- TURN RIGHT AT KHEYIZANA STOP AND GO BACK TO P253 THEN TURN LEFT TO D312 WHICH IS ALSO A CIRCLE AND COME BACK TO P253.</p> <p>FROM P253 THEN TURN LEFT TO JOIN UP R34 WHERE THEY ONLY DROP OFF. THERE IS NO LOADING DROP QALAKABUSHA, THEN STRAIGHT ALONG R34 ROAD, TURN LEFT INTO BIYELA, OFF LOAD AND TURN RIGHT TO BURNE STREET RIGHT DOWN TO MAXWELL, THEN TURN LEFT TO R34 RIGHT DOWN TO OLD MAIN ROAD, TO INYANGA MOTORS TURN RIGHT AND PROCEED TO TANNER ROAD, THEN GANS MOTORS SPARES, TURN LEFT TO ZULMENT CENTRE THEY DROP-OFF, NOT LOADING AND TURN BACK TO EMPANGENI A - RANK OFFLOAD AND BACK SAME ROUTE.</p> <p>IN TERMS OF O235 THE ROAD, ITS WHERE THEY PICK AND DROP AT ALL STOPS AS WELL LUWAMBA, ESIHLAHLENI, EMONDINI, KWAMAJOMELA ETC, AND AT D312 OF WHICH ALL OF THIS IS A GRAVEL ROAD.</p>



transport

Department:
Transport
Province of KwaZulu-Natal

GAZETTE

LGKZNG15-2020-NOV

REGION: ALL

1)	Application Number: APP0125927	2)	Gazette Number: LGKZNG15-2020-NOV
3)	Applicant: B MKHIZE ID NO. 7706075325089 Association: LAMONTVILLE TAXI OWNERS ASSOCIATION	4)	Applicant Address: 1513 NGCAMU PLACE LAMONTVILLE 4027
5)	Existing Licence Holder: NOT APPLICABLE ID NO. NOT APPLICABLE	6)	Existing Licence Holder Address: NOT APPLICABLE
7)	Type of application: NEW OPERATING LICENCE	8)	Operating Licence Number: NOTAVAILABLE
9)	Vehicle Type: MINIBUS	10)	1 X 15 (SEATED) + 0 (STANDING)
11)	Region: NINGIZMU 2		
12.1	<p>2202IW2202IU00053720 - LAMONTVILLE TO MEREBANK</p> <p>FROM LAMONTVILLE / GIJIMA / MATHEBULA ROAD, JOIN LUSHEZI ROAD, TURN LEFT INTO HADEBE STREET, RIGHT INTO MBHELE STREET AND JOINING MHLONGO ROAD, LEFT INTO HULL ROAD OR RIGHT INTO KAULA ROAD, LEFT INTO KULU STREET, LEFT INTO GWALA STREET, RIGHT INTO HULL ROAD AND INTO PENDLEBURY ROAD, TURN LEFT INTO LEICESTER ROAD, LEFT INTO CREWE ROAD, DROP OFF AND BACK TO LEICESTER ROAD, LEFT INTO PENDLEBURY ROAD, LEFT INTO SOUTH COAST ROAD, LEFT INTO GRIMSBY ROAD, LEFT INTO LEICESTER, RIGHT INTO GRIMSBY ROAD, RIGHT INTO SOUTH COAST ROAD AND PROCEED TO AN APPROVED TAXI RANK ON SOUTH COAST ROAD.</p> <p>RETURN JOURNEY - DURBAN TO LAMONTVILLE TAMATO HALL TAXI RANK (WARWICK AVENUE) WEST STREET, RIGHT INTO WILLIAMS ROAD, LEFT INTO MOORE ROAD, INTO INKOSI ALBERT LUTHULI FREEWAY (M4), LEFT INTO HIMALAYAS ROAD, OFF RAMP, RIGHT INTO HIMALAYAS ROAD, INTO PENDLEBURY ROAD, INTO HULL ROAD AND PROCEED TO LAMONTVILLE OR IN REVERSE</p> <p>SOLDIERS WAY, RIGHT INTO PINE STREET, LEFT INTO BROAD STREET, RIGHT INTO SMITH STREET INTO INKOSI ALBERT LUTHULI FREEWAY (M4)</p> <p>FIELD STREET, LEFT INTO LEOPOLD STREET, LEFT INTO MARKET ROAD, INTO WILLIAMS ROAD, LEFT INTO MOORE ROAD, INTO INKOSI ALBERT LUTHULI (M4), LEFT INTO HIMALAYAS ROAD, OFF-RAMP RIGHT INTO HIMALAYA ROAD, PENDLEBURY ROAD, INTO HULL ROAD AND PROCEED TO LAMONTVILLE.</p>		
12.2	<p>2202IW2206LS00053719 - LAMONTVILLE TO DURBAN</p> <p>1. JOIN LUSHEZI ROAD, TURN LEFT HADEBE STREET MBHELE STREET. JOIN MHLONGO ROAD, TURN LEFT HULL ROAD, RIGHT KAULA ROAD, LEFT TO KULU STREET, GWALA STREET, RIGHT INTO HULL ROAD, INTO PENDLEBURY ROAD, INTO HIMALAYAS ROAD, TURN LEFT INTO THE ON-RAMP TO INKOSI ALBERT LUTHULI FREEWAY (M4), LEFT INTO MOORE ROAD OFF-RAMP, ALONG MOORE ROAD, RIGHT INTO WARWICK AVENUE AND PROCEED TURNING RIGHT INTO TOMATO HALL TAXI RANK IN WARWICK AVENUE.</p> <p>2 SAME AS ABOVE, WARWICK AVENUE, RIGHT INTO ALICE STREET, RIGHT INTO SOLDIERS WAY AND PROCEED TO SOLDIERS WAY TAXI RANK. ALTERNATIVE (1) (M4), RIGHT INTO WEST STREET, RIGHT INTO POINT ROAD, RIGHT INTO BAYTERRACE, RIGHT INTO SHEPSTONE STREET, LEFT INTO PINE STREET, RIGHT INTO FIELD STREET AND PROCEED TO SOLDIERS WAY TAXI RANK. ALONG PINE STREET, RIGHT INTO RUSSELL STREET, LEFT INTO LEOPOLD STREET, LEFT INTO MARKET ROAD, RIGHT INTO A SERVICE ROAD BEHIND ENGLISH MARKET AND PROCEED TO TOMATO HALL TAXI RANK IN WARWICK AVENUE. RESTRICTION: NO PICKING UP OF PASSENGERS ALONG WEST STREET.</p> <p>3. SWINTON ROAD (S.J. SMITH HOSTEL) TO DURBAN FROM SWINTON ROAD RANK EITHER ACROSS TO LEICESTER ROAD, RIGHT GRIMSBY ROAD TO JOIN SOUTH COAST ROAD, OR RIGHT PENDLEBURY ROAD, LEFT TO SOUTH COAST ROAD, LEFT M7, RIGHT SARNIA ROAD, RIGHT UMBILO ROAD, RIGHT BEREA ROAD, LEFT WARWICK AVENUE, RIGHT ALICE STREET, RIGHT SOLDIERS WAY, TURN LEFT TO COMMERCIAL ROAD, RIGHT INTO WALNUT ROAD, RIGHT INTO PINE STREET, RIGHT INTO FIELD STREET, AND PROCEED TO SOLDIERS WAY TAXI RANK OR TOMATO HALL TAXI RANK USING ALTERNATIVE ROUTE (1) ABOVE. RETURN JOURNEY. DURBAN TO LAMONTVILLE TOMATO HALL TAXI RANK (WARWICK AVENUE) WEST STREET, RIGHT INTO WILLIAMS ROAD, LEFT INTO MOORE ROAD, INTO INKOSI ALBERT LUTHULI FREEWAY (M4), LEFT INTO HIMALAYAS ROAD, OFF-RAMP, RIGHT INTO HIMALAYAS ROAD, INTO PENDLEBURY ROAD, INTO HULL ROAD AND PROCEED TO LAMONTVILLE USING ROUTE (1) OR (4) IN REVERSE.</p>		
12.3	<p>2206LS2202IW00053721 - SOLDIER'S WAY TAXI RANK TO LAMONTVILLE.</p> <p>FROM SOLDIERS WAY, RIGHT INTO PINE STREET, LEFT INTO BROAD STREET, RIGHT INTO SMITH STREET INTO INKOSI ALBERT LUTHULI FREEWAY (M4) FIELD STREET, LEFT INTO LEOPOLD STREET, LEFT INTO MARKET ROAD, INTO WILLIAMS ROAD, LEFT INTO MOORE ROAD INTO INKOSI ALBERT LUTHULI (M4) LEFT INTO HIMALAYA ROAD OFF-RAMP, RIGHT INTO HIMALAYA ROAD, PENDLEBURY ROAD INTO HULL ROAD AND PROCEED TO LAMONTVILLE USING ROUTES (1) OR (4).</p>		
12.4	<p>2206LS2206LS00053882 - CHARTER SERVICE</p> <p>FROM LAMONTVILLE TAXI RANK TO POINT WITHIN THE PROVINCE OF KZN ONLY. NO PICKING UP OR SETTING DOWN OF PASSENGERS EN ROUTE.</p>		



transport

Department:
Transport
Province of KwaZulu-Natal

GAZETTE

LGKZNG15-2020-NOV

REGION: ALL

1) Application Number: APP0125951	2) Gazette Number: LGKZNG15-2020-NOV
3) Applicant: QM KUMALO ID NO. 5907050571083 Association: KLIPPRIVER TAXI ASSOCIATION	4) Applicant Address: P.O BOX 1721 LADYSMITH 3370
5) Existing Licence Holder: SS KUMALO ID NO. 4809285618088	6) Existing Licence Holder Address: P.O BOX 48 3381
7) Type of application: DECEASED TRANSFER AND NEW OPERATING LICENCE AND CONVERSION	8) Operating Licence Number: 252419
9) Vehicle Type: MINIBUS	10) 1 X 15 (SEATED) + 0 (STANDING)
11) Region: UTHUKELA	
12.1	<p>2202DH2100BF00051107 - EZAKHENI E SECTION TO PIETERS INDUSTRIAL AREA.</p> <p>INBOUND. FROM SECTION E SUPERMARKET, CHIEF LUTHULI STREET TURN LEFT INTO MOSES MABIDA STREET ALONG MOSES MABIDA STREET, ALONG MOSES MADIBA, TURN RIGHT INTO RHOLIHLANHLA ROAD, ALONG RHOLIHLANHLA INTO PIETERS INDUSTRIAL AREA.</p> <p>OR</p> <p>FROM SECTION E SUPERMARKET, CHIEF ALBERT LUTHULI STREET, TURN RIGHT INTO MOSES MADIBA STREET, ALONG MOSES MADIBA STREET, TURN LEFT INTO P333 ROAD, ALONG P333 ROAD, INTO PIETERS INDUSTRIAL AREA.</p>
12.2	<p>2202DH2202DH00053442 - EZAKHENI TO LADYSMITH/LYELL STREET TAXI RANK ROUTE ONE</p> <p>A INBOUND: FROM EZAKHENI TAXI RANK AT SHAKA STREET, ALONG SHAKA STREET TURN INTO P325 LOAD AND OFFLOAD, ALONG P325 TURN LEFT INTO HELPMKAAR ROAD LOAD AND OFFLOAD INTO DANSKRAAL LOAD AND OFFLOAD, ALONG HELPMKAAR ROAD TURN LEFT INTO NEWCASTLE ROAD, TURN LEFT INTO THOMPSON ROAD INTO ILLING ROAD LOAD AND OFFLOAD ALONG ILLING ROAD TURN RIGHT INTO ALFRED STREET TURN LEFT INTO CRAWSHAW ROAD INTO LYELL STREET, TURN RIGHT INTO LYELL STREET TAXI RANK. OR PROCEED ALONG ALFRED STREET, TURN LEFT INTO MURCHISON STREET OFFLOAD ALONG MURCHISON TURN LEFT INTO KING STREET TURN LEFT INTO LYELL STREET AND TURN RIGHT INTO LYELL STREET TAXI RANK.</p> <p>B. OUTBOUND: FROM LYELL STREET TAXI RANK TURN LEFT INTO QUEEN STREET, TURN RIGHT INTO LYELL STREET ALONG LYELL STREET INTO CRASHSHAW ROAD ALONG CRAWSHAW ROAD INTO NEWCASTLE ROAD ALONG NEWCASTLE ROAD TURN RIGHT INTO HELPMKAAR ROAD ALONG HELPMKAAR ROAD TURN RIGHT INTO P323 ROAD ALONG P325 ROAD TURN RIGHT INTO SHAKA STREET IN EZAKHENI TAXI RANK</p> <p>ROUTE TWO</p> <p>A. INBOUND : FROM EZAKHENI D SECTION BUS TERMINUS STIMELA ROAD ALONG STIMELA ROAD TURN LEFT INTO P333 TURN LEFT INTO EZAKHENI INDUSTRIAL AREA(PIETERS).</p> <p>B. OUTBOUND: USE THE SAME ROUTE AS PER FORWARD ROUTE.</p>



transport

Department:
Transport
Province of KwaZulu-Natal

GAZETTE

LGKZNG15-2020-NOV

REGION: ALL

1)	Application Number: APP0125952	2)	Gazette Number: LGKZNG15-2020-NOV
3)	Applicant: TC NGUBANE ID NO. 5011105280087 Association: DASSENHOEK TAXI ASSOCIATION	4)	Applicant Address: 596 MILKYWAY ROAD MPOLA PINETOWN 3610
5)	Existing Licence Holder: NOT APPLICABLE ID NO. NOT APPLICABLE	6)	Existing Licence Holder Address: NOT APPLICABLE
7)	Type of application: NEW OPERATING LICENCE	8)	Operating Licence Number: NOTAVAILABLE
9)	Vehicle Type: MINIBUS	10)	1 X 15 (SEATED) + 0 (STANDING)
11)	Region: DURBAN WEST		
12.1	196RCN8500T676 - DASSENHOEK TO RK KHAN HOSPITAL FROM DASSENHOEK TAXI RANK LEFT TO MILKY WAY ROAD, STRAIGHT TO ROBOT, TURN RIGHT TO M1, TURN LEFT TO M34, TURN RIGHT TO KLAARWATER ROAD, RIGHT INTO WIGGIN WALK, RIGHT TO SHALLCROSS ROAD, LEFT INTO RK KHAN CIRCLE INTO RK KHAN HOSPITAL.		
12.2	2206NB21004R00047939 - DASSENHOEK TO DURBAN FROM DASSENHOEK TAXI RANK INTO MILKY WAY, PROCEED STRAIGHT AND TURN LEFT INTO OLD RICHMOND ROAD M1 WHICH BECOMES RICHMOND ROAD, TURN RIGHT ONTO THE N3 FREE WAY RAMP TOWARDS DURBAN, PROCEED ALONG OLD DUTCH ROAD WHICH BECOMES ALICE STREET THEN RIGHT INTO MARKET ROAD AND RIGHT AGAIN INTO SERVICE ROAD THEN PROCEED TO UNIVERSITY AVENUE RANK NO.98 FROM RANK NO.98 UNIVERSITY AVENUE TURN RIGHT INTO LANCERS ROAD AND RIGHT INTO ALIWAAL ROAD THEN INTO CANON GATE ROAD AND PROCEED ONTO THE N3 FREE WAY RAMP, PROCEED ALONG N3 FREE WAY AND TURN LEFT INTO RICHMOND ROAD M1 WHICH BECOMES OLD RICHMOND ROAD, TURN RIGHT ONTO MILKY WAY THEN THE REST IS THE SAME AS FORWARD ROUTE.		
12.3	2206NB2206NB00048583 - CONDITIONS: 1. PASSENGERS MAY BE PICKED UP AND/OR SET DOWN ONLY AT DESIGNATED TAXI RANKS OR TAXI STOPS, WHICH EXCLUDE BUS STOPS. 2. ON INBOUND TRIP TO DURBAN, NO PASSENGERS MAY BE PICKED UP END ROUTE FROM ENTERING N3, UNTIL REACHING UNIVERSITY AVENUE TAXI RANK. 3. ON THE RETURN TRIP TO DASSENHOEK, NO PASSENGERS MAY BE SET DOWN UNTIL REACHING MILKY WAY. 4. ENTRY OR RANKING ON PRIVATE PROPERTY IS NOT PERMITTED WITHOUT THE WRITTEN PERMISSION OF THE LANDLORD, A COPY OF WHICH MUST BE SUPPLIED TO THE BOARD. 5. WITHOUT HAVING ENTERED INTO AN AGREEMENT WITH OTHER OPERATORS ON A COMMON ROUTE AS CONTEMPLATED BY SECTION 88(2)(B) OF ACT 22 OF 2000, THE PICKING UP OR SETTING DOWN OF PASSENGERS ON SUCH ROUTE IS NOT PERMITTED. A COPY OF SUCH AGREEMENT MUST BE SUPPLIED TO THE BOARD. 6. AT RANKS, WHETHER ON-STREET OR OFF-STREET, ONLY THE TAXIS THAT CAN BE ACCOMMODATED IN THE DEMARCATED AREA MAY OCCUPY THE RANK. EXCESS VEHICLES MUST HOLD ELSEWHERE.		
12.4	2206NB2206NB00048584 - CHARTER SERVICE FROM DASSENHOEK TO POINT WITHIN PROVINCE OF KZN ONLY. NO PICKING UP OR SETTING DOWN OF PASSENGERS EN ROUTE.		
12.5	2206NB2206R400047940 - DASSENHOEK TO WESTMEAD VIA MARIANRIDGE, KTT, NPA AND SURPRISE FARM. FROM: DASSENHOEK TAXI RANK PROCEED ALONG MULKY AND TURN LEFT INTO M1 WHICH BECOMES RICHMOND ROAD, TURN LEFT INTO SWANFIELD ROAD, LEFT INTO AUBREY ROAD THEN LEFT INTO GILITS ROAD AND LEFT INTO WESTMEAD TAXI STOP. RETURN: FROM: WESTMEAD TAXI STOP TURN RIGHT INTO SWANFIELD ROAD, RIGHT INTO RICHMOND ROAD, WHICH BECOMES M1, TURN RIGHT INTO MILKY WAY AND PROCEED TO DASSENHOEK.		
12.6	2206NB2206RK00047938 - DASSENHOEK TO PINETOWN VIA GERMANY. FROM DASSENHOEK TAXI RANK TURN LEFT INTO MILKY WAY, PROCEED AND TURN LEFT INTO OLD RICHMOND ROAD M1 WHICH BECOMES RICHMOND ROAD THEN TURN LEFT INTO GLENUEGIE ROAD, TURN RIGHT INTO LAUTH AND THEN LEFT INTO CROMPTON STREET, TURN LEFT INTO SHEPSTONE ROAD, RIGHT INTO ESCOMBE ROAD AND LEFT INTO CHELSEA AVENUE AND LEFT INTO NEW GERMANY SHOPPING CENTRE. RETURN: FROM NEW GERMANY DROP OFF/PICK UP POINT TURN RIGHT INTO CHELSEA AVENUE AND THEN RIGHT INTO ESCOMBE ROAD, LEFT INTO SHEPSTONE ROAD AND RIGHT INTO CROMPTON PROCEED AND TURN RIGHT INTO OLD MAIN ROAD THEN LEFT INTO ANDERSON STREET TAXI RANK IN PINETOWN, TURN LEFT INTO OLD MAIN ROAD WHICH BECOME RICHMOND ROAD M1 THEN THE REST IS THE SAME AS FORWARD ROUTE.		



transport

Department:
Transport
Province of KwaZulu-Natal

GAZETTE

LGKZNG15-2020-NOV

REGION: ALL

1) Application Number: APP0125965	2) Gazette Number: LGKZNG15-2020-NOV
3) Applicant: VB DLAMINI ID NO. 6501315655085 Association: MADADENI TAXI OWNERS ASSOCIATION	4) Applicant Address: P O BOX 10721 NEWCASTLE KWAZULU-NATAL 2940
5) Existing Licence Holder: NOT APPLICABLE ID NO. NOT APPLICABLE	6) Existing Licence Holder Address: NOT APPLICABLE
7) Type of application: NEW OPERATING LICENCE	8) Operating Licence Number: LGKZN0103000519
9) Vehicle Type: MINIBUS	10) 1 X 15 (SEATED) + 0 (STANDING)
11) Region: AMAJUBA	
12.1	2202BR2202BR00047653 - KWAHOFINA ECANAN SECTION TO MADADENI TOWNSHIP FROM KWAHOFINA ECANAN SECTION NEW SETTLEMENT HOUSING AND THE RIVERSIDE PROCEED STRAIGHT ON ROAD BETWEEN SECTION 3 AND RIVERSIDE HOUSING AT FOUR WAY STOP PROCEED STRAIGHT VIA METHODIST CHURCH VIA SECTION 1 CLINIC AND TAXI RANK, TURN RIGHT AT SECTION 1 RANK PROCEED STRAIGHT TURN LEFT AT KWAMAVUSO CORNER HOUSE PROCEED STRAIGHT TURN LEFT AT LUTHERAN CHURCH PROCEED STRAIGHT TURN RIGHT AT EMBONGOLWENI CHURCH, VIA BP GARAGE VIA AMAJUBA DISTRICT OFFICE IKHWEZI SECTION AND VIA SAPS STATION MADADENI AT ROBOT TURN RIGHT TO INGAGANE INTERSECTION, TURN RIGHT AT THE ROBOT CROSSING INGAGANE RIVER VIA MATUKUSA NEW TOWNSHIP AT KEYWAY MOTORS (MASTUKUSA) ROBOT PROCEED STRAIGHT VIA RAILWAY STATION KARBOCHEM, TURN LEFT ENTER ROAD N11 AND TURN RIGHT INTO ALLEN STREET TO NEWCASTLE, VIA ARBOR PARK TOWN HOUSES, PROCEED ON ALLEN STREET ENTER NEWCASTLE, TURN LEFT AT KIRKLAND STREET, TURN RIGHT AT VOORTREKKER STREET PROCEED STRAIGHT ACROSS TERMINUS STREET TAXI RANK RETURN WITH SAME ROUTE TO MADADENI TOWNSHIP. TURN RIGHT AT KEYWAY MOTORS ROBOT INTO ALBERT WESSWLS ROAD VIA EMABHODINI (NEWCASTLE TEXTILE INDUSTRIES AND HEAVY ENGINEERING INDUSTRY), PROCEED STRAIGHT ENGEN GARAGE VIA FOUR WAY STOP PROCEED STRAIGHT, TURN RIGHT AT ROBOT VIA KARBRO TESTING STATION, TURN RIGHT ENTER HARDWICK STREET, TURN LEFT AT KINGS HOTEL INTO HARDING STREET PROCEED STRAIGHT, TURN RIGHT AT BP GARAGE AND BRADROWS FURTHERS, INTO ALLEN STREET PROCEED STRAIGHT, TURN LEFT AT KIRKLANDS STREET, TURN RIGHT INTO VOORTREKKER STREET PROCEED STRAIGHT ACROSS TERMINUS STREET ENTER NEWCASTLE APPROVED TAXI RANK RETURN WITH SAME ROUTE TO MADADENI TOWNSHIP.
12.2	2100F52207J510057625 - NEWCASTLE (MADADENI 6) TO VRYHEID FROM NEWCASTLE TAXI RANK AND FROM MADADENI SECTION 6 TO VRYHEID FROM NEWCASTLE TAXI RANK IN NEWCASTLE PROCEED STRAIGHT ACROSS TERMINUS STREET, INTO VOORTREKKER STREET, TURN LEFT AT KIRKLAND STREET, TURN RIGHT AT ALLEN STREET (MAIN STREET) PROCEED STRAIGHT VIA ARBOR PARK SUBURBS, TURN LEFT ENTER N11 ROAD PROCEED STRAIGHT, TURN RIGHT INTO P483 PROCEED STRAIGHT TURN LEFT AT CAVERN ROBOT TO (PICK UP POINT) SECTION 6 RETURN THE SAME ROAD TO CAVERN ROBOT, TURN LEFT AT ROBOT, ENTER P483 ROAD, VIA OSIZWENI TO UTRECHT, TURN RIGHT AT UTRECHT ROAD INTERSECTION ENTER R34 ROAD PROCEED.
12.3	2100F52202EN10057626 - NEWCASTLE TO ESTCOURT FROM NEWCASTLE APPROVED TAXI RANK, TURN RIGHT AT VOORTREKKER, TURN LEFT TO KIRKLAND STREET, TURN RIGHT ENTER ALLEN STREET, TURN RIGHT TO N11, TURN LEFT TO HELPMKKAR, TURN TO PETERS ROAD, TURN RIGHT TO COLENSE ROAD, TURN LEFT TO R103, ENTER ALEXANDRA ROAD, TURN RIGHT TO HARDING STREET ENTER APPROVED ESTCOURT TAXI RANK. RETURN WITH THE SAME ROUTE TO NEWCASTLE.
12.4	2100F52100BF10057627 - NEWCASTLE TO LADYSMITH. FROM NEWCASTLE APPROVED TAXI RANK PROCEED ACROSS TERMINUS STREET ENTER VOORTREKKER STREET TURN LEFT AT KIRKLAND STREET, TURN RIGHT ENTER ALLEN STREET, TURN RIGHT TO N11 JOIN CRAWCHAW STREET, TURN LEFT ENTER LADYSMITH APPROVED TAXI RANK RETURN WITH THE SAME ROUTE TO NEWCASTLE.
12.5	2100F522068T10057628 - NEWCASTLE TO PITERMARITZBURG. FROM NEWCASTLE APPROVED TAXI RANK PROCEED ACROSS TERMINUS STREET, ENTER VOORTREKKER STREET, TURN LEFT TO KIRKLAND STREET, TURN RIGHT ENTER ALLEN STREET, TURN LEFT TO N11, TURN LEFT TO HELPMKKAR ROAD, TURN RIGHT TO PETERS ROAD THROUGH INDUSTRIAL, TURN RIGHT TO COLENSE ROAD, TURN RIGHT TON3, TURN LEFT TO CHURCH STREET, TURN LEFT TO EAST STREET ENTER PIETERMARITZBURG APPROVED TAXI RANK. RETURN WITH THE SAME ROUTE TO NEWCASTLE.
12.6	2100F52206LS10057629 - NEWCASTLE TO DURBAN FROM NEWCASTLE APPROVED TAXI RANK, PROCEED ACROSS TERMINUS STREET, TURN RIGHT AT VOORTREKKER STREET, TURN LEFT INTO KIRKLAND STREET, TURN RIGHT ENTER ALLEN STREET PROCEED STRAIGHT, TURN RIGHT TO N11, TURN LEFT TO HELPMKKAR, TURN RIGHT TO PETERS ROAD, TURN RIGHT TO COLENSE ROAD, TURN LEFT TO R103, TURN LEFT TO N3, TURN LEFT TO ALICE STREET, TURN LEFT TO ALBERT ROAD, TURN RIGHT TO MNGENI ROAD ENTER APPROVED DURBAN TAXI RANK CORNER OF UMNGENI ROAD AND OSBORN ROAD. RETURN WITH THE SAME ROUTE TO NEWCASTLE.
12.7	2202BR2202BR00057631 - MADADENI TO ALL SECTIONS FROM MADADENI SHOPRITE SHOPPING CENTRE TO ALL SECTIONS WITHIN MADADENI TOWNSHIP. PICK AND DROP TO AND FROM AND TURN TO MADADENI SHOPRITE SHOPPING CENTRE.
12.8	2100F522076H10057639 - NEWCASTLE TO NONGOMA MADADENI TO SECTION 6 IN NEWCASTLE TO NONGOMA. FROM MADADENI SECTION 6 PROCEED STRAIGHT TO CAVAN FARM ROBOT, TURN LEFT ROAD INTERSECTION ENTER P483 ROAD, VIA OSIZWENI TO UTRECHT, TURN RIGHT AT UTRECHT ROAD INTERSECTION ENTER R34 ROAD PROCEED STRAIGHT VIA NHLAZADELO SCHOOL, TURN LEFT AT BLOOD RIVER ENTER R33 AND R34 TO VRYHEID PROCEED STRAIGHT AT CROSS ROADS BEFORE REACHING VRYHEID ON REACHING R34 ROAD PROCEED STRAIGHT VIA BHEKUZULU TOWNSHIP ENTER R69 ROAD LOUWSBURG, PROCEED STRAIGHT VIA DRIEFONTEIN, VIA CORONATION, TURN RIGHT ENTER R618 ROAD VIA NGOME FOREST, VIA BENEDICT HOSPITAL TO NONGOMA TOWN PROCEED STRAIGHT ENTER NONGOMA TAXI RANK, RETURN SAME ROUTE TO MADADENI SECTION 6 AND NEWCASTLE.
12.9	2100F521005B10057640 - NEWCASTLE TO EMPANGENI. FROM MADADENI SECTION 6 AND NEWCASTLE TAXI RANK. FROM NEWCASTLE TAXI RANK PROCEED ACROSS TERMINUS STREET INTO VOORTREKKER STREET, TURN LEFT AT KIRKLAND STREET, TURN RIGHT AT ALLEN STREET PROCEED STRAIGHT VIA ARBOR PARK SUBURB, TURN LEFT INTO N11 ROAD PROCEED STRAIGHT TURN RIGHT TO P483 ROAD VIA BLAUBOSCH OSIZWENI TO UTRECHT, TURN RIGHT AT UTRECHT ROAD INTERSECTION ENTER R34 ROAD PROCEED STRAIGHT TURN LEFT AT BLOODRIVER ENTER R33 ROAD AND R34 PROCEED STRAIGHT VIA STILWATER BP GARAGE ON ROAD TO VRYHEID, TURN RIGHT AT CROSS ROADS BEFORE ENTERING VRYHEID PROCEED ON R34 ROAD VIA VRYHEID PROCEED STRAIGHT VIA MELMOTH, TURN LEFT AT ENKWALINI NDUNDULU AREA PROCEED STRAIGHT ON R34 ENTER EMPANGENI MAIN ROAD TURN RIGHT AT BOXER SHOPPING CENTER ENTER ?A? TAXI RANK EMPANGENI, RETURN SAME ROUTE TO MADADENI SECTION 6 NEWCASTLE.
12.10	2100F571005R10057656 - NEWCASTLE TO FRANKFORT FROM NEWCASTLE TAXI RANK EXIT WITH VOORTREKKER STREET AND TURN LEFT TO 34 KIRKLAND STREET AND TURN LEFT TO 31 ALLEN STREET AND TURN LEFT TO ROAD R34 TURN RIGHT TO R103 AND TURN LEFT TO R34 ENTER WITH BACK STREET FRANKFORT WITH RIGHT AND TURN RIGHT NAMAHAADI STREET ENTER INTO APPROVED TAXI RANK IN FRANKFORT AND RETURN USING THE SAME ROUTE.
12.11	2100F52202BQ00057662 - NEWCASTLE TO NORMANDEEN FROM NEWCASTLE TAXI RANK EXIT WITH TERMINUS STREET TURN LEFT WITH SUTHERLAND STREET TURN RIGHT WITH SCOTT STREET TO LENNOXTON WITH ROAD P39 TO NORMANDIEN PICK AND DROP RETURNING USING SAME ROUTE.



transport

Department:
Transport
Province of KwaZulu-Natal

GAZETTE

LGKZNG15-2020-NOV

REGION: ALL

12.12	2202BQ2207B500057663 - NEWCASTLE TO UTRECHT FROM NEWCASTLE TAXI RANK WITH VOORTREKKER STREET TURN LEFT TO 34 KIRKLAND STREET AND TURN LEFT TO 31 ALLEN STREET AND TURN LEFT TO JOIN N11 ROAD TURN RIGHT TO UTRECHT ROAD AND TURN LEFT TO UTRECHT INTO APPROVED TAXI RANK AND RETURN BACK USING THE SAME ROUTE.
12.13	2100F521004P10057664 - NEWCASTLE TO DUNDEE. FROM NEWCASTLE APPROVED TAXI RANK PROCEED ACROSS TERMINUS STREET, ENTER VOORTREKKER STREET TURN LEFT TO KIRKLAND STREET, TURN RIGHT ENTER ALLEN STREET, PROCEED TURN LEFT TO N11 PROCEED STRAIGHT TURN LEFT TO R621 VIA NDH ENTER PROCEED STRAIGHT VIA HUTTENSPRUT TURN LEFT TO DUNDEE ENTER LANDMAN STREET TURN LEFT ENTER DUNDEE APPROVED TAXI RANK RETURN WITH SAME ROUTE TO NEWCASTLE.
12.14	2202BR2100F500057612 - MADADENI (LIBRARY) TO NEWCASTLE FROM MADADENI LIBRARY AND COMMUNITY HALL, TURN LEFT INTO BEER WHOLESALE, TURN RIGHT AT ROBOT, AND PROCEED TO AMAJUBA COLLEGE, MAGISTRATE OFFICE. OR FROM MADADENI LIBRARY, TURN RIGHT TO ROAD INTERSECTION BETWEEN SECTION 2 AND 3, TURN LEFT TO KWASBALI TAVERN (BETWEEN 2 AND 3), TURN LEFT METHODIST CHURCH, PROCEED TO SECTION 1 CLINIC, KHUZANI SHOPPING CENTRE, PROCEED STRAIGHT TO BP GARAGE, AMAJUBA DISTRICT MUNICIPALITY OFFICE, IKHWEZI SECTION/POLICE STATION, TURN RIGHT AT ROBOT, TURN RIGHT TO INGAGANE ROAD INTERSECTION. TURN RIGHT AT THE ROBOT CROSSING INGAGANE RIVER TO MATUKUSA NEW TOWNSHIP AT KEYWAY MOTORS (MATUKUSA) ROBOT PROCEED STRAIGHT TO RAILWAY STATION KARBOCHEM. TURN LEFT ENTER ROAD N11 AND RIGHT INTO ALLEN STREET TO NEWCASTLE INTO ARBOR PARK TOWN HOUSES, PROCEED ON ALLEN STREET ENTER NEWCASTLE. TURN LEFT AT KIRKLAND STREET, TURN RIGHT AT VOORTREKKER STREET PROCEED ACROSS TERMINUS STREET ENTER APPROVED NEWCASTLE TAXI RANK. RETURN WITH THE SAME ROUTE TO MADADENI TOWNSHIP
12.15	2202BR2202BR00057620 - MADADENI (JOBSTOWN / EMASONDEZA) TO MADADENI FROM KWADANISA STOP JOBSTOWN, TURN RIGHT ON ROAD D1335, VIA ZUKA TRUST FARM, TURN LEFT JOBSTOWN SCHOOL AND ISIKHALISEZWE S. PRIMARY SCHOOL, PROCEED ACROSS THEKU RIVIA MASKRAAL PROCEED STRAIGHT, ENTER SECTION MADADENI, TURN RIGHT AT ISCOR HOSTEL, VIA ISCOR HOSTEL (INGQAYI HOSTEL) PROCEED STRAIGHT TURN LEFT AT EMATSHENI AMHLOPHE, TURN RIGHT AT CORNER HOUSE KWAMDLALOSE PROCEED STRAIGHT TURN LEFT SHOPRITE CHECKERS ENTER CHECKERS APPROVED TAXI RANK OFF-LOAD AND RETURN WITH SAME ROUTE TO MASONDEZA. ALTERNATIVE ROUTE FROM KWAMDLALOSE CORNER HOUSE PROCEED STRAIGHT VIA CHECKERS SHOPPING CENTER, VIA SECTION 3 CLINIC, TURN RIGHT AT ROAD INTERSECTION PROCEED STRAIGHT VIA KWASIBALI TURN LEFT AT METHODIST CHURCH PROCEED STRAIGHT VIA SECTION 1 TAXI RANK VIA EKHUZANI, VIA EMBONGOLWENI, VIA BP GARAGE, VIA IKHWEZI SECTION, VIA MADADENI POLICE STATION AT THE ROBOT TURN LEFT PROCEED STRAIGHT ENTER MAGISTRATE AND WELFARE OFFICE PARKING AND LOAD / OFFLOAD. RETURN THE SAME ROUTE TO MADADENI CHECKERS.
12.16	2202BR2202BR00057621 - MADADENI TO MADADENI (SIBHASHA KILBARCHAN) FROM NEWCASTLE TAXI RANK, TURN LEFT INTO TERMINUS STREET, TURN RIGHT AT VOORTREKKER STREET, TURN LEFT AT KIRKLAND STREET, AND TURN RIGHT AT ALLEN STREET. ALTERNATIVE. FROM NEWCASTLE TAXI RANK, TURN RIGHT AT TERMINUS STREET, TURN LEFT AT SUTHERLAND STREET, TURN LEFT AT HOSPITAL VIA PROVINCIAL HOSPITAL NEWCASTLE PRISON TURN RIGHT INTO ALLEN STREET, PROCEED TURN RIGHT INTO N11 LADYSMITH ROAD, TURN RIGHT TO INDIAN VILLAGE RETURN SAME ROUTE ACROSS N11, LEFT INTO KILBARCHEN VILLAGE, TURN LEFT AT 4TH AVENUE RETURN SAME ROUTE TURN LEFT INTO INGAGANE ROAD, TURN LEFT TO KILBARCHEN GOLF CLUB RETURN SAME ROUTE TURN LEFT, AT BUTHELEZI STREET VIA OLD POWERSTATION. PROCEED STRAIGHT INTO INGAGANE TOWNSHIP TURN LEFT INTO INGAGANE CLUB INTO 3RD AVENUE AT INGAGANE TOWNSHIP OFFICE RETURN WITH SAME ROUTE TO MADADENI. ALTERNATIVE. ROUTE FROM NEWCASTLE TAXI RANK PROCEED ACROSS TERMINUS STREET, TURN LEFT AT VOORTREKKER STREET, TURN RIGHT AT KIRKLAND STREET, PROCEED STRAIGHT TURN LEFT AT SUTHERLAND STREET VIA PICK N PAY SHOPPING CENTER VIA TECHNIKON SA. TURN LEFT AT HOSPITAL STREET PROCEED STRAIGHT TURN RIGHT ALLEN STREET VIA ARBOR PARK SUBURB, TURN LEFT ENTER N11 TURN RIGHT INTO P483 ROAD TO MADADENI, OSIZWENI AND UTRECHT, TURN RIGHT KARBOCHEM VIA KARBOCHEM PROCEED STRAIGHT VIA ROY POINT CEMETERY, PROCEED STRAIGHT ENTER VEZIBUHLE SETTLEMENT (KNOWN AS EMPONGPONGWENI) RETURN WITH THE SAME ROUTE TO NEWCASTLE APPROVED TAXI RANK. ALTERNATIVE TO ROUTE 11 TURN RIGHT TO BALLANGEIGCH AND RETURN AND TURN LEFT TO VEZIBUHLE.
12.17	2100F52202BQ00057623 - NEWCASTLE TO NEWCASTLE (IMPONDO/BAHLOKAZI) FROM NEWCASTLE APPROVED TAXI RANK, TURN RIGHT AT TERMINUS STREET, TURN LEFT AT GURTHELAND STREET, TURN RIGHT AT SCOTTS STREET, VIA PICK N PAY SHOPPING CENTRE, PROCEED STRAIGHT VIA CAPRICORNA HOTEL, ENTER BOUNDARY STREET AT LENOXTON TOWNSHIP, PROCEED VIA CALTEX GARAGE (PETROL), VIA RICHVIEW CIVIC HALL, VIA BABS SCRAP YARD, VIA NCANDU COMBINED SCHOOL, TURN LEFT AT CHEMSFORD ROAD, VIA FARMERS ASSOCIATION AUCTION SALE, TURN RIGHT TO ROAD D502 TO EKUSENI YOUTH DEVELOPMENT CENTRE, ENTER CHEMSFORD ROAD, PROCEED STRAIGHT. AT CHEMSFORD DAM, TURN RIGHT INTO ROAD R621 TO BAHLOKAZI HIGH SCHOOL. RETURN WITH THE SAME ROAD R621 FROM HAIGH SCHOOL VIA CHEMSFORD WATER WORKS. RETURN WITH THE SAME ROUTE FROM GIJIMA SCHOOL R621, TURN RIGHT AT CHEMSFORD DAM. RETURN WITH THE SAME ROUTE TO NEWCASTLE APPROVED TAXI RANK.
12.18	2100F52207I010057635 - NEWCASTLE TO MONDLO FROM APPROVED TAXI RANK IN NEWCASTLE PROCEED STRAIGHT ACROSS TERMINUS STREET INTO VOORTREKKER STREET, TURN LEFT AT KIRKLAND STREET, TURN RIGHT AT ALLEN STREET PROCEED STRAIGHT, VIA ARBOR PARK SUBURB. TURN LEFT ENTER N11 ROAD, TURN RIGHT INTO P483 ROAD VIA OSIZWENI TO UTRECHT, TURN RIGHT AT UTRECHT ROAD INTERSECTION ENTER ROAD R34 ROAD. PROCEED STRAIGHT AT BLOOD RIVER PROCEED STRAIGHT ACROSS R33 ROAD ENTER P54 ROAD TO NQUTHU, TURN LEFT AT KWAGRACE SHOPPING CENTRE PROCEED STRAIGHT ON THAT ROAD ENTER MONDLO. TURN LEFT TO MONDLO TAXI RANK. RETURN SAME ROUTE TO NEWCASTLE.
12.19	2100F52207GY10057636 - NEWCASTLE TO NQUTHU FROM APPROVES TAXI RANK IN NEWCASTLE PROCEED STRAIGHT ACROSS TERMINUS STREET INTO VOORTREKKER STREET, TURN LEFT AT KIRKLAND STREET, TURN RIGHT AT ALLEN STREET PROCEED STRAIGHT, VIA ARBOR PARK SUBURB, TURN LEFT ENTER N11 ROAD THEN TURN RIGHT INTO P483 ROAD VIA OSIZWENI ROAD TO UTRECHT, TURN RIGHT AT UTRECHT ROAD INTERSECTION ENTER R34 ROAD. PROCEED STRAIGHT AT BLOOD RIVER CROSSROAD PROCEED ACROSS R33 ROAD ENTER P54 ROAD TO NQUTHU APPROVED TAXI RANK DESTINATION, RETURN SAME ROUTE TO NEWCASTLE.
12.20	2202BQ2207J810057637 - NEWCASTLE TO PAULPIETERSBURG FROM NEWCASTLE TAXI RANK, PROCEED STRAIGHT ACROSS TERMINUS STREET INTO VOORTREKKER STREET PROCEED STRAIGHT, TURN LEFT AT KIRKLAND STREET, TURN RIGHT AT ALLEN STREET PROCEED STRAIGHT VIA ARBOR PARK SUBURB, TURN LEFT ENTER N11 ROAD PROCEED STRAIGHT, TURN RIGHT INTO P483 VIA OSIZWENI TO UTRECHT, TURN RIGHT AT UTRECHT ROAD INTERSECTION ENTER R34 ROAD PROCEED STRAIGHT, TURN LEFT AT BLOOD RIVER ENTER R33 ROAD AND R34 PROCEED STRAIGHT TO VRYHEID, TURN LEFT AT STILWATER BP GARAGE PROCEED STRAIGHT ENTER R33 ROAD TO PAULPIETERSBURG TURN RIGHT AT KRUGER STREET PROCEED STRAIGHT ENTER PAULPIETERSBURG TAXI RANK. RETURN SAME ROUTE TO NEWCASTLE.



transport

Department:
Transport
Province of KwaZulu-Natal

GAZETTE

LGKZNG15-2020-NOV

REGION: ALL

12.21	2202BQ2207J810057638 - FROM NEWCASTLE TAXI RANK, PROCEED STRAIGHT ACROSS TERMINUS STREET INTO VOORTREKKER STREET PROCEED STRAIGHT, TURN LEFT AT KIRKLAND STREET, TURN RIGHT AT ALLEN STREET PROCEED STRAIGHT VIA ARBOR PARK SUBURB, TURN LEFT ENTER N11 ROAD PROCEED STRAIGHT, TURN RIGHT INTO P483 VIA OSIZWENI TO UTRECHT, TURN RIGHT AT UTRECHT ROAD INTERSECTION ENTER R34 ROAD PROCEED STRAIGHT, TURN LEFT AT BLOOD RIVER ENTER R33 ROAD AND R34 PROCEED STRAIGHT TO VRYHEID, TURN LEFT AT STILWATER BP GARAGE PROCEED STRAIGHT ENTER R33 ROAD TO PAULPIETERSBURG TURN RIGHT AT KRUGER STREET PROCEED STRAIGHT ENTER PAULPIETERSBURG TAXI RANK. RETURN SAME ROUTE TO NEWCASTLE.
12.22	2202BQ2100HB10057641 - NEWCASTLE TO PONGOLA FROM NEWCASTLE TAXI RANK PROCEED STRAIGHT ACROSS TERMINUS STREET TURN LEFT AT KIRKLAND STREET TURN RIGHT AT ALLEN STREET (MAIN STREET) PROCEED STRAIGHT TO ARBOR PARK SUBURB TURN LEFT ENTER N11 ROAD, PROCEED STRAIGHT TURN RIGHT INTO R483 TO OSIZWENI, UTRECHT TURN RIGHT AT UTRECHT ROAD INTERSECTION ENTER R34 ROAD PROCEED STRAIGHT TURN LEFT AT BLOODRIVER ROAD INTERSECTION ENTER R33 AND R34 PROCEED STRAIGHT TO STILWATER BP GARAGE TURN RIGHT AT CROSS ROAD BEFORE REACHING VRYHEID PROCEED ON R34 TO BHEKZULU TOWNSHIP ENTER R69 ROAD TO LOUWSBURG TURN LEFT AT ROAD INTERSECTION ENTER R66 ROAD TO MAGUDU, TURN LEFT ENTER N2 ROAD PROCEED STRAIGHT ENTER PONGOLA TAXI RANK RETURN SAME ROUTE TO NEWCASTLE.
12.23	2202BR2100F500057611 - MADADENI TO NEWCASTLE FROM KWAHOFINA ECANAN SECTION NEW SETTLEMENT HOUSING AND THE RIVERSIDE PROCEED STRAIGHT ON ROAD BETWEEN SECTION 3 AND RIVERSIDE HOUSING AT FOUR WAY STOP PROCEED STRAIGHT VIA METHODIST CHURCH VIA SECTION 1 CLINIC AND TAXI RANK, TURN RIGHT AT SECTION 1 RANK PROCEED STRAIGHT, TURN LEFT AT KWAMAVUSO CORNER HOUSE PROCEED STRAIGHT, TURN LEFT AT LUTHERAN CHURCH PROCEED STRAIGHT, TURN RIGHT EMBONGOLWENI CHURCH, VIA BP GARAGE, VIA AMAJUBA DISTRICT OFFICE IKHWEZI SECTION AND VIA SAPS STATION MADADENI AT ROBOT, TURN RIGHT TO INGAGANE INTERSECTION, TURN RIGHT AT THE ROBOT CROSSING INGAGANE RIVER VIA RAILWAY STATION MATUKUSA NEW TOWNSHIP AT KEYWAY MOTORS (MATUKUSA) ROBOT PROCEED STRAIGHT VIA RAILWAY STATION KARBOCHEM, TURN LEFT ENTER ROAD N11 AND TURN RIGHT INTO ALLEN STREET TO NEWCASTLE, VIA ARBOR PARK TOWN HOUSES, PROCEED ON ALLEN STREET ENTER NEWCASTLE, TURN LEFT AT KIRKLAND STREET, TURN RIGHT AT VOORTREKKER STREET PROCEED STRAIGHT ACROSS TERMINUS STREET TAXI RANK. RETURN WITH THE SAME ROUTE TO MADADENI TOWNSHIP. OR TURN RIGHT AT KEYWAY MOTORS ROBOT INTO ALBERT WESSELS ROAD VIA EMABHODINI NEWCASTLE TEXTILE INDUSTRIES AND HEAVY ENGINEERING INDUSTRY. PROCEED STRAIGHT VIA ENGINE GARAGE, VIA FOUR WAY STOP PROCEED STRAIGHT, TURN RIGHT AT ROBOT VIA KARBRO TESTING STATION, TURN RIGHT ENTER HARDWICK STREET, TURN LEFT AT KINGS HOTEL INTO HARDING STREET PROCEED STRAIGHT, TURN RIGHT AT BP GARAGE AND BRAD LWS FURNISHERS, INTO ALLEN STREET PROCEED STRAIGHT, TURN LEFT AT KIRKLAND STREET, TURN RIGHT INTO VOORTREKKER STREET PROCEED STRAIGHT ACROSS TERMINUS STREET ENTER NEWCASTLE APPROVED TAXI RANK. RETURN WITH SAME ROUTE TO MADADENI TOWNSHIP.



transport

Department:
Transport
Province of KwaZulu-Natal

GAZETTE

LGKZNG15-2020-NOV

REGION: ALL

1) Application Number: APP0125969	2) Gazette Number: LGKZNG15-2020-NOV
3) Applicant: Z.A NDLELA ID NO. 6901045670083 Association: POMEROY TAXI ASSOCIATION	4) Applicant Address: PO BOX 2011 POMEROY 3020
5) Existing Licence Holder: NF NDLELA ID NO. 4511120451085	6) Existing Licence Holder Address: P.O. BOX 2011 POMEROY KWAZULU-NATAL 3020
7) Type of application: NORMAL TRANSFER	8) Operating Licence Number: LGKZN0203000376
9) Vehicle Type: MINIBUS	10) 1 X 15 (SEATED) + 0 (STANDING)
11) Region: UMZINYATHI	
12.1	2001BC2001BC00053078 - POMEROY TO TUGELA FERRY. FROM POMEROY TAXI (SHEPSTONE STREET) TURN LEFT ONTO R33 FOLLOW R33 TO TUGELA FERRY TAXI RANK OFF- LOAD & LOAD AND RETURN
12.2	2001BC11008Z10053076 - APPROVED ROUTES POMEROY TAXI ASSOCIATION POMEROY TO JOHANNESBURG: ALTERNATIVE 1 FROM: POMEROY TAXI RANK (SHEPSTONE STREET) TURN RIGHT INTO R33 POMEROY FOLLOW R33 TO HELPMKAAR, FOLLOW R33 TO WILSON STREET, DUNDEE, FROM WILSON ST TURN LEFT INTO VICTORIA STREET (R68), FROM VICTORIA STREET TURN RIGHT INTO KARL LANDMAN STREET (R68), FROM KARL LANDMAN STREET FOLLOW R68, FROM R68 TURN RIGHT INTO R621, FOLLOW R621 TO HATTINGSPRUIT, FROM HATTINGSPRUIT FOLLOW R621 TO DANNHAUSER, FROM DANNHAUSER FOLLOW R621 TO N11 TURN RIGHT ONTO N11 FOLLOW N11 TO NEWCASTLE, FROM NEWCASTLE TURN LEFT ONTO R34 (MEMEL), FOLLOW R34 TO MEMEL, FOLLOW R34 TO VREDE, FOLLOW R34 TO COMELIA (R103), FOLLOW R103 TO VILLERS, FROM VILLERS TURN RIGHT ONTO N3, FOLLOW N3 TO HEIDELBURG, FOLLOW N3 TO JOHANNESBURG, FROM N3 TURN LEFT ONTO M2, FROM M2 OFF- RAMP ONTO SIEMERT ROAD (M31), FROM SIEMERT ROAD (M31) FOLLOW INTO END STREET, FROM END STREET OFF RAMP ONTO ANDERSON STREET, FROM ANDERSON STREET TO NUGGET STREET, FROM NUGGET STREET TURN LEFT INTO COMMISSIONER STREET (R24), FROM COMMISSIONER STREET TURN RIGHT INTO RISSIK STREET (M9), FROM RISSIK STREET (M9) TURN RIGHT INTO DEVILLERS STREET, FROM DEVILLERS STREET TURN LEFT INTO WANDERERS, FROM WANDERERS TURN LEFT INTO NOORD STREET JOHANNESBURG RAILWAY STATION TAXI RANK. RETURN. POMEROY TO JOHANNESBURG. ALTERNATIVE 2 FROM POMEROY TAXI RANK (SHEPSTONE STREET) TURN RIGHT INTO R33 POMEROY, FOLLOW R33 TO HELPMKAAR, FOLLOW R33 TO WILSON STREET, DUNDEE, FROM WILSON STREET TURN LEFT INTO VICTORIA STREET (R68), FROM VICTORIA STREET TURN RIGHT INTO KARL LANDMAN STREET (R68), FROM KARL LANDMAN STREET FOLLOW R68, FROM R68 TURN RIGHT INTO R621 FOLLOW R621 TO HATTINGSPRUIT, FROM HATTINGSPRUIT FOLLOW R621 TO DANNHAUSER, FROM DANNHAUSER FOLLOW R621 TO N11, TURN RIGHT N11, FOLLOW N11 TO NEWCASTLE BYPASS, FROM NEWCASTLE BYPASS FOLLOW N11 TO VOLKSRUS (LAINGSNEK STREET), FROM LAINGSNEK STREET TURN LEFT INTO JOUBERT STREET, FROM JOUBERT STREET TURN RIGHT INTO DAN PIENAAR STREET (R543), FROM DAN PIENAAR STREET TURN RIGHT ONTO R23 FOLLOW R23 TO STANDERTON (BOTH STREET), FROM BOTH STREET TURN LEFT INTO LOMBAARD STREET, FROM LOMBAARD STREET TURN LEFT INTO KROG STREET, FROM KROG STREET EXIT STANDERTON ON R23 FOLLOW R23 PAS GREYLINGSTAD, FOLLOW R23 PASS BALFOUR, FOLLOW R23 TO HEIDELBURG, AT HEIDELBURG TURN RIGHT ONTO N3 JOHANNESBURG, FOLLOW N3 TO JOHANNESBURG, FROM N3 TURN LEFT ONTO M2, FROM M2 OFF RAMP ONTO SIEMERT ROAD (M31), FROM SIEMERT ROAD (M31) FOLLOW INTO END STREET
12.3	2001BC2207BP10053084 - POMEROY TO DUNDEE FROM POMEROY TAXI RANK (SHEPSTONE STREET) TURN LEFT ONTO R33 FOLLOW R33 TO HELPMKAAR, FOLLOW R33 TO WILSON STREET, DUNDEE, FROM WILSON STREET (R68) TURN RIGHT INTO VICTORIA STREET (R68), FROM VICTORIA STREET (R68) TURN LEFT INTO TAXI RANK OFF LOCAL AND LOAD AND RETURN.
12.4	KZNNRCBC601NS115122 - FROM POMEROY TAXI RANK (SHEPSTONE STREET) TURN LEFT INTO R33, TURN RIGHT P363(EMZWENI) PASS EMSITHA OFF LOAD AND LOAD, ENTANYEZULU OFF LOAD AND LOAD, STRAIGHT TO MACHIJANE ROAD OFF LOAD AND LOAD, MKHAMU OFF LOAD AND LOAD, TURN RIGHT TO KWALIDIMBI OFF LOAD AND LOAD AND RETURN USING THE SAME ROUTE.
12.5	KZNNRCBC601NS115153 - FROM POMEROY TAXI RANK TURN RIGHT INTO R33, FOLLOW R33 PASS BHOVINI TURN LEFT TO P32 OFF LOAD AND LOAD, PASS MOZANE OFF LOAD AND LOAD, KWAMAYITHANQAZE OFF LOAD AND LOAD, FOLLOW HELPMKAAR ROAD (P32) AND TURN LEFT P361 PASS DOUGLUS OFF LOAD AND LOAD, STRAIGHT TO ELENGE OFF LOAD AND LOAD AND RETURN BACK USING THE SAME ROUTE.
12.6	KZNNRCBC601NS115184 - POMEROY TO EMTHALENI FROM POMEROY TAXI RANK TURN LEFT INTO R33, FOLLOW R33 AND TURN LEFT D2287, PASS GORDIN OFF LOAD AND LOAD, GO STRAIGHT WITH D2287 TO STARS OFF LOAD AND LOAD, PASS EMTHALENI OFF LOAD AND LOAD AND RETURN USING THE SAME ROUTE.
12.7	KZNNRCBC601NS115215 - FROM POMEROY TAXI RANK TURN LEFT INTO R33, FOLLOW R33, TURN RIGHT INTO P281, FOLLOW P281 PASS ESTHUBINI PICK AND DROP, FOLLOW P281 PASS KWASHANGASE PICK AND DROP, FOLLOW P281 PASS GUNJANE OFF LOAD AND LOAD, FOLLOW P281 PASS KWAMNYOVU PICK AND DROP, PASS EZWENI, PASS KWANOGEJANE, KWAKHATHELA OFF LOAD AND LOAD UP TO EMANGWENI, ESDIBE PICK AND DROP AND RETURN USING THE SAME ROUTE.
12.8	KZNNRCBC601NS115246 - POMEROY TO EMZENI FROM POMEROY TAXI RANK (SHEPSTONE STREET) TURN LEFT INTO R33, FOLLOW R33 THEN TURN RIGHT INTO P281 PASS ESTHUBINI OFFLOAD AND LOAD, FOLLOW P281 TO KWASHANGASE PICK AND DROP, FOLLOW P281 PASS KWAMNYOVU OFFLOAD AND LOAD, PASS EMZWENI PICK AND DROP AND RETURN USING THE SAME ROUTE.
12.9	KZNNRCBC601NS115277 - FROM POMEROY TAXI RANK (SHEPSTONE STREET) TURN LEFT INTO R33 FOLLOW R33 TO ROAD FOUR PICK AND DROP, PASS GWAMANDA PICK AND DROP, PASS MAKHANKANE PICK AND DROP, PASS MQAWENI PICK AND DROP, PASS CHWAKA THEN TURN LEFT INTO D1273 FOLLOW D1273 PASS EMBONGOLWENI PICK AND DROP, PASS ESKHALENI PICK AND DROP PASS ESDAKENI PICK AND DROP, PASS KWATHISINI PICK AND DROP, PASS KWATHUSINI UP TO KWANOCOMBOSHE PICK AND DROP AND RETURN BACK USING THE SAME ROUTE.
12.10	KZNNRCBC601NS115308 - FROM POMEROY TAXI RANK (SHEPSTONE STREET) TURN LEFT INTO R33 FOLLOW R33 UP TO ROAD FOUR PICK AND DROP GWAMANDA PICK AND DROP, PASS MAKHANKANE PICK AND DROP, PASS MQAWENI PICK AND DROP, PASS CHWAKA THEN TURN LEFT INTO D1273 FOLLOW D1273 PASS EMBONGOLWENI PICK AND DROP, PASS ESKHALENI THEN TURN RIGHT TO KWAGXOBANYAWO PICK AND DROP AND RETURN USING THE SAME ROUTE.
12.11	KZPRERC2802371 - POMEROY TO EMAHLABA FROM POMEROY TAXI RANK (SHEPSTONE STREET) TURN LEFT INTO R33 FOLLOW R33 TO ROAD FOUR PICK AND DROP TURN LEFT INTO P365 GWAMANDA PICK AND DROP PASS MAKHANKANE THEN TURN LEFT P365 PASS NTILI PICK AND DROP PASS EHAWINI, EMNGENI, EMAZABELA, EMAHLABA PICK AND DROP AND RETURN BACK USING THE SAME ROUTE.
12.12	KZPRERC2802420 - POMEROY TO OTHAME FROM POMEROY TAXI RANK (SHEPSTONE STREET) TURN LEFT INTO R33 FOLLOW R33 TO ROAD FOUR PICK AND DROP, FOLLOW GWAMANDA PICK AND DROP, PASS MAKHANKANE PICK AND DROP, PASS CHWAKA THEN TURN LEFT INTO D1273 FOLLOW D1273 PASS EMBONGOLWENI PASS ESKHALENI PICK AND DROP FOLLOW D1273 THEN TURN RIGHT KWADUMA PICK AND DROP PASS OSIZWENI PICK AND DROP PASS EMAWELE PICK AND DROP UP TO OTHAME PICK AND DROP AND RETURN BACK USING THE SAME ROUTE.

**transport**

Department:
Transport
Province of KwaZulu-Natal

GAZETTE**LGKZNG15-2020-NOV****REGION: ALL**

- | | |
|-------|--|
| 12.13 | KZPRERC2802469 - POMEROY TO GREYTOWN
FROM GREYTOWN TAXI RANK (SHEPSTONE STREET) TURN LEFT INTO R33 FOLLOW R33 PASS TUGELA FERRY PASS KOPI, PASS KEATES DRIFT,
PASS NGOME AND DROP OFF, FOLLOW R33 THEN TURN RIGHT INTO R74, FOLLOW R74 AND TURN LEFT INTO BELL STREET AND TURN LEFT INTO
SARGEANT STREET UP TO GREYTOWN TAXI RANK DROP OFF AND PICK UP AND RETURN USING THE SAME ROUTE. |
|-------|--|



transport

Department:
Transport
Province of KwaZulu-Natal

GAZETTE

LGKZNG15-2020-NOV

REGION: ALL

1) Application Number: APP0125971	2) Gazette Number: LGKZNG15-2020-NOV
3) Applicant: M KHOZA ID NO. 6902100070086 Association: BERGVILLE TAXI ASSOCIATION	4) Applicant Address: P.O BOX 397 BERGVILLE 3350
5) Existing Licence Holder: DH KHOZA ID NO. 5807135581083	6) Existing Licence Holder Address: 336 INTABAZWE HARRISMITH HARRISMITH FREE STATE 9880
7) Type of application: DECEASED TRANSFER AND NEW OPERATING LICENCE	8) Operating Licence Number: LKNKZN0126038
9) Vehicle Type: MINIBUS	10) 1 X 14 (SEATED) + 0 (STANDING)
11) Region: UTHUKELA	
12.1	2202DH2202DH00047598 - MAZIZINI- BERGVILLE FROM MAZIZINI TAXI RANK STRAIGHT WITH P304, TURN RIGHT INTO D1264, RETURN TO P304, TURN RIGHT TO P288, RETURN AT NTSHUKANGIHLALE SCHOOL, ON THE SAME ROUTE, TURN RIGHT TO P340, TURN LEFT TO KINGSWAY, TURN RIGHT TO TATHAM ROAD, TURN LEFT INTO WEST STREET, TO BERGVILLE TAXI RANK, DIRECT AND RETURN WITH THE SAME ROUTE.
12.2	2202F72202ER00047602 - ZWELISHA- BERGVILLE FROM ZWELISHA TAXI RANK, STRAIGHT WITH P288, TURN RIGHT TO A32886 TO RESERVE B AND RETURN, JOIN D1378, TURN RIGHT TO D1379 AND JOIN P288, TURN RIGHT TO P340, TURN LEFT TO KINGSWAY, TURN RIGHT TO TATHAM, TURN LEFT TO WEST STREET, LEFT TO BERGVILLE TAXI RANK, DIRECT AND RETURN ON THE SAME ROUTE.
12.3	2203BJ2202ER00047603 - MOYENI TO BERGVILLE FROM MOYENI TAXI RANK, STRAIGHT WITH P288, TURN RIGHT TO KINGSWAY, TURN RIGHT TO TATHAM ROAD, TURN LEFT TO BERGVILLE TAXI RANK AND RETURN ON THE SAME ROUTE.
12.4	2203BI21001900047607 - DUKUZA TO BERGVILLE FROM DUKUZA TAXI RANK, TURN LEFT TO D1377, TURN RIGHT TO P288, TURN LEFT TO D1375, TURN RIGHT TO P304, TURN LEFT TO KINGSWAY, AND TURN RIGHT TO TATHAM ROAD, LEFT TO WEST STREET, LEFT TO BERGVILLE TAXI RANK AND RETURN.
12.5	2202F721001900047611 - EMMAUSE- BERGVILLE EMMAUSE TO BERGVILLE, STRAIGHT WITH P394, TURN LEFT TO P10-2, TURN LEFT TO P11-1, TURN RIGHT TO WEST STREET, TURN LEFT TO BERVILLE TAXI RANK AND RETURN TO THE SAME ROUTE.
12.6	2202F721001900047613 - ROCKDALE TO BERGVILLE FROM ROCKDALE TAXI RANK, STRAIGHT WITH P722, TURN LEFT TO P288, AND TURN RIGHT TO P304, TURN RIGHT TO KINGSWAY, TURN RIGHT TO TATHAM ROAD, TURN LEFT TO WEST STREET, TURN LEFT TO BERGVILLE TAXI RANK AND RETURN.
12.7	2202F721001900047616 - BERGVILLE NU TO BERGVILLE FROM WOODFORT TAXI RANK, TURN LEFT TO D118, ACROSS P304, TURN RIGHT TO A1468 TO P34, TURN LEFT STRAIGHT WITH P304, TURN LEFT INTO KINGSWAY, TURN RIGHT TO TATHAM ROAD, TURN LEFT TO WEST STREET, TURN LEFT TO BERGVILLE TAXI RANK AND RETURN ON THE SAME ROUTE.
12.8	2202F721001900047618 - SANDLWANA - BERGVILLE FROM SANDLWANA TAXI RANK, STRAIGHT WITH P1359 TO BERGVILLE, RETURN ON THE SAME ROUTE.
12.9	2202F721001900047620 - SANDLWANA - BERGVILLE FROM SANDLWANA TAXI RANK, STRAIGHT WITH P1359, RETURN ON THE SAME ROUTE
12.10	2202ES21001900047622 - ROOIHOEK TO BERGVILLE FROM ROOIHOEK TAXI RANK, STRAIGHT WITH D384, TURN RIGHT TO D282, AND RETURN RIGHT TO P30, LEFT TO KINGSWAY, TURN RIGHT TO TATHAM ROAD, TURN LEFT TO WEST STREET AND TURN LEFT TO BERGVILLE TAXI RANK.
12.11	2202F721001900047624 - GREENPOINT - BERGVILLE FROM GREENPOINT TAXI RANK, STRAIGHT WITH D282, TURN RIGHT TO P30, TURN LEFT TO KINGSWAY, TURN RIGHT TO TATHAM ROAD, TURN LEFT TO WEST STREET, TURN LEFT TO BERGVILLE TAXI RANK AND RETURN TO THE SAME ROUTE.
12.12	2202EU2202ER00047625 - HAMBROOK TO BERGVILLE FROM HAMBROOK TAXI RANK, STRAIGHT WITH D564, TURN LEFT TO P30, TURN LEFT TO KINGSWAY, TURN RIGHT INTO TATHAM ROAD, TURN LEFT TO WEST STREET, TURN LEFT TO BERGVILLE TAXI RANK AND RETURN TO THE SAME ROUTE.
12.13	2202ER7203CE10047631 - BERGVILLE TO QWAQWA FROM BERGVILLE TAXI RANK, STRAIGHT WITH HIGH STREET, TURN LEFT TO SHARRAT STREET, TURN RIGHT TO TATHAM ROAD, TURN LEFT TO KINGSWAY, TURN RIGHT TO P340, TURN LEFT TO R712, TURN LEFT TO R57, TURN LEFT TO PHUTHADITJABA, TURN LEFT TO MONOR STREET, TURN LEFT TO SINSENG TAXI RANK AND RETURN ON THE SAME ROUTE.
12.14	2100192202DH10047634 - BERGVILLE TO LADYSMITH FROM BERGVILLE STREET TAXI RANK, STRAIGHT WITH HIGH STREET, TURN LEFT INTO SHARRAT STREET, TURN RIGHT INTO TATHAM ROAD, TURN RIGHT INTO KINGSWAY, TURN RIGHT INTO P340, TURN INTO P30 TURN LEFT INTO P110, TURN RIGHT INTO N11-1, TURN LEFT INTO MURCHISON STREET, TURN RIGHT INTO KING STREET, TURN LEFT INTO LYLLEL STREET, TURN RIGHT INTO LADYSMITH TAXI RANK.
12.15	2202ER2100510047636 - BERGVILLE TO ESTCOURT/WEMBEZI FROM BERGVILLE TAXI RANK STRAIGHT WITH HIGH STREET, TURN LEFT TO SHARRAT STREET, TURN LEFT INTO WEST STREET, TURN LEFT INTO P11-1, TURN RIGHT INTO N3, TURN LEFT R103, TURN LEFT INTO SHEPSTONE AVENUE, TURN RIGHT INTO ALBERT STREET, TURN RIGHT INTO ESTCOURT TAXI RANK AND RETURN INTO THE SAME ROUTE.
12.16	2202F72202EN10047637 - EMMAUSE- ESTCOURT FROM EMMAUSE TAXI RANK STRAIGHT WITH P394, TURN RIGHT INTO R13, TURN LEFT INTO SHEPSTONE AVENUE, TURN RIGHT INTO LABERT, TURN RIGHT INTO ESTCOURT TAXI RANK AND RETURN INTO THE SAME ROUTE.
12.17	2202F72100BF10047641 - GREENPOINT TO LADYSMITH FROM GREENPOINT TAXI RANK STRAIGHT WITH D282, TURN RIGHT INTO P30, TURN LEFT INTO P110, TURN RIGHT INTO N11-1, TURN LEFT INTO MURCHISON STREET, TURN RIGHT INTO KING STREET, TURN LEFT INTO LYLLEL STREET, TURN RIGHT INTO LADYSMITH TAXI RANK AND RETURN TO THE SAME ROUTE.
12.18	2100192100F510047644 - BERGVILLE TO NEWCASTLE FROM NEWCASTLE TAXI RANK STRAIGHT WITH HIGH STREET, TURN RIGHT TO SHARRAT STREET, TURN RIGHT TO SOUTH STREET, TURN LEFT TO KINGSWAY, TURN RIGHT TO P340, TURN RIGHT TO P30, TURN LEFT TO P11-1, TURN RIGHT TO KING STREET, TURN LEFT TO LYLLEL STREET, JOIN CROWSHAW STREET AND JOIN NEWCASTLE ROAD, JOIN N11, STRAIGHT, TURN RIGHT INTO ALLEN STREET, TURN LEFT TO NEWCASTLE TAXI RANK AND RETURN ON THE SAME ROUTE.



transport

Department:
Transport
Province of KwaZulu-Natal

GAZETTE

LGKZNG15-2020-NOV

REGION: ALL

12.19	2202ET21001900047645 - ACTON HOMES TO BERGVILLE FROM ACTON HOMES TAXI RANK STRAIGHT WITH P30, TURN RIGHT TO KINGSWAY, TURN RIGHT TO TATHAM ROAD, TURN LEFT TO WEST STREET, TURN LEFT TO BERGVILLE TAXI RANK AND RETURN TO THE SAME ROUTE.
12.20	2203BS21001900047647 - BETHANY TO BERGVILLE FROM BETHANY TAXI RANK, STRAIGHT WITH P341, TURN TO A1468, TURN BACK TO P341, TURN TO A1335, TURN INTO D443, RETURN TO P341, TURN TO P30, TURN LEFT TO P340, RIGHT TO KINGSWAY, RIGHT TO TATHAM ROAD, LEFT TO WEST STREET, LEFT TO BERGVILLE TAXI RANK AND RETURN ON THE SAME ROUTE.
12.21	2203AW21001900047648 - MHLWAZINI TO BERGVILLE FROM MHLWAZINI TAXI RANK STRAIGHT WITH P394, TURN LEFT TO P10-2, TURN LEFT TO P11-1, TURN RIGHT TO WEST STREET, TURN LEFT TO BERGVILLE TAXI RANK AND RETURN TO THE SAME ROUTE.
12.22	2203AU21001900047649 - MASWAZINI TO BERGVILLE MASWAZINI TAXI RANK STRAIGHT WITH P1359, TURN RIGHT TO P340, LEFT TO KINGSWAY, TURN RIGHT TO TATHAM ROAD, TURN LEFT TO WEST STREET, TURN LEFT TO BERGVILLE TAXI RANK AND RETURN TO THE SAME ROUTE.
12.23	2202F721001900047650 - OKHOMBE - BERGVILLE FROM OKHOMBE TAXI RANK STRAIGHT WITH D1264, TURN RIGHT TO P288, TURN RIGHT TO P340, TURN RIGHT TO KINGSWAY, TURN RIGHT TO TATHAM ROAD, TURN LEFT TO WEST STREET, TURN LEFT TO BERGVILLE TAXI RANK AND RETURN TO THE SAME ROUTE.
12.24	2202ER21004R10047651 - BERGVILLE TO DURBAN FROM BERGVILLE TAXI RANK STRAIGHT WITH HIGH STREET, TURN LEFT TO SHARRAT STREET, TURN LEFT TO WEST STREET, TURN LEFT TO P11-1, TURN RIGHT TO N3, TURN LEFT TO HOWICK AVENUE, STRAIGHT TO UNIVERSITY PARK TAXI RANK TO DURBAN AND RETURN ON THE SAME ROUTE.
12.25	21001911008Z10047652 - BERGVILLE TO JOHANNESBURG FROM BERGVILLE TAXI RANK, STRAIGHT WITH HIGH STREET, TURN LEFT TO SHARRAT STREET, TURN RIGHT TO TATHAM ROAD, TURN TO KINGSWAY, AND TURN RIGHT TO P340. TURN RIGHT TO R74, TURN RIGHT TO N5, TURN LEFT N3, STRAIGHT JOIN M2, LEFT TO HORROW ROAD, LEFT TO UNDERSON STREET, RIGHT TO VON WILLEG, TURN LEFT TO JEPPE STREET, RIGHT INTO RISSIK STREET, TURN RIGHT TO DEVILLIERS STREET, STRAIGHT TO PARK CITY TAXI RANK IN JOHANNESBURG AND DIRECT AND RETURN TO THE SAME ROUTE.
12.26	2202F72202F700047766 - MAZIZINI TO BERGVILLE FROM TAXI RANK PROCEED STRAIGHT WITH P304 AND TURN RIGHT INTO D1264 AND RETURN TO P304. TURN RIGHT INTO P288 TO NTSHUKANGIHLALE SCHOOL, THEN TURN RIGHT INTO P340, THEN LEFT INTO KINGSWAY AND TURN RIGHT INTO TATHAM ROAD, TURN LEFT INTO BERGVILLE TAXI RANK AND RETURN USING THE SAME ROUTE.
12.27	2202F72202F700047768 - LANGKLOOF TO BERGVILLE FROM LANGKLOOF TAXI RANK PROCEED STRAIGHT WITH P340 AND TURN LEFT INTO KINGSWAY AND TURN RIGHT INTO TATHAM ROAD AND TURN LEFT INTO BERGVILLE TAXI RANK AND RETURN USING THE SAME ROUTE.
12.28	2202ER2202ER00047770 - NGOBA TO BERGVILLE FROM NGOBA TAXI RANK PROCEED STRAIGHT WITH P388 AND TURN INTO P394 AND TURN LEFT INTO P10-2 TURN LEFT TO P11-1 AND TURN RIGHT TO WEST STREET AND TURN LEFT INTO BERGVILLE TAXI RANK AND RETURN USING THE SAME ROUTE.
12.29	2202ER2202ER00047772 - SANDLWANA - DUKUZA SANDLWANA TO DUKUZA TO DUKUZA MAGISTRATE AND RETURN SANDLWANA TAXI RANK.
12.30	2202ER2202ER00047773 - STULWANE - BERGVILLE FROM STULWANE TAXI RANK STRAIGHT WITH D1355, TURN RIGHT TO P394, TURN LEFT TO P10-2, TURN TO P11-1, TURN RIGHT TO WEST STREET, TURN LEFT TO BERGVILLE TAXI RANK AND RETURN ON THE SAME ROUTE.
12.31	2202ER2202ER00047774 - OGADE TO BERGVILLE FROM OGADE TAXI RANK, TURN LEFT INTO P288, STRAIGHT INTO P340, TURN LEFT INTO KINGSWAY, TURN LEFT INTO WEST STREET, TURN LEFT INTO BERGVILLE TAXI RANK.
12.32	2202ER2202ER00047775 - BERGVILLE TO PIETERMARITZBURG FROM BERGVILLE TAXI RANK STRAIGHT WITH HIGH STREET, TURN RIGHT TO SHARRAT STREET, RIGHT TO SOUTH STREET, TURN LEFT TO P11-1, TURN RIGHT TO N3, TURN LEFT TO CHURCH STREET, TURN LEFT TO PIETERMARITZBURG TAXI RANK.
12.33	2202ER2202ER00047776 - MAMFEMFETHENI TO BERGVILLE FROM MAMFEMFETHENI TAXI RANK STRAIGHT WITH P394, TURN RIGHT TO P11-1, TURN RIGHT TO WEST STREET, TURN LEFT TO BERGVILLE TAXI RANK AND RETURN ON THE SAME ROUTE.
12.34	2202ER2202ER00047777 - BERGVILLE TO VEREENIGING FROM BERGVILLE TAXI RANK STRAIGHT WITH HIGH STREET, TURN LEFT TO SHARRAT STREET, TURN RIGHT TO TATHAM ROAD, TURN RIGHT TO KINGSWAY, TURN RIGHT TO P340. TURN RIGHT TO N5, TURN LEFT TMC KECHEN STREET, TURN LEFT TO PERCY STREET, TURN RIGHT TO ALEXANDER STREET, TURN TO WARDEN STREET, JOIN N3, TURN LEFT TO R54, STRAIGHT TO R42, JOIN HOUTKOP STREET, TURN TO R86, JOIN VOORTREKKER STREET, TURN LEFT TO BEACONSFIELD STREET, TURN RIGHT TO UNION STREET, LEFT TO STANLEY STREET STRAIGHT TO VEREENIGING TAXI RANK AND RETURN ON THE SAME ROUTE.



transport

Department:
Transport
Province of KwaZulu-Natal

GAZETTE

LGKZNG15-2020-NOV

REGION: ALL

1) Application Number: APP0125986	2) Gazette Number: LGKZNG15-2020-NOV
3) Applicant: ZZN MAZIBUKO ID NO. 6611055676082 Association: BERGVILLE TAXI ASSOCIATION	4) Applicant Address: PO BOX 397 BERGVILLE 3350
5) Existing Licence Holder: M MAZIBUKO ID NO. 2702075339084	6) Existing Licence Holder Address: PO BOX 689 BERGVILLE KWAZULU-NATAL 3350
7) Type of application: DECEASED TRANSFER	8) Operating Licence Number: LGKZN0303000077
9) Vehicle Type: MINIBUS	10) 1 X 15 (SEATED) + 0 (STANDING)
11) Region: UTHUKELA	
12.1	2100192202DH10047634 - BERGVILLE TO LADYSMITH FROM BERGVILLE STREET TAXI RANK, STRAIGHT WITH HIGH STREET, TURN LEFT INTO SHARRAT STREET, TURN RIGHT INTO TATHAM ROAD, TURN RIGHT INTO KINGSWAY, TURN RIGHT INTO P340, TURN INTO P30 TURN LEFT INTO P110, TURN RIGHT INTO N11-1, TURN LEFT INTO MURCHISON STREET, TURN RIGHT INTO KING STREET, TURN LEFT TO INTO LYLLEL STREET, TURN RIGHT INTO LADYSMITH TAXI RANK.



transport

Department:
Transport
Province of KwaZulu-Natal

GAZETTE

LGKZNG15-2020-NOV

REGION: ALL

1) Application Number: APP0125995	2) Gazette Number: LGKZNG15-2020-NOV
3) Applicant: FV DLADLA ID NO. 6010140443089 Association: CALUZA TAXI ASSOCIATION	4) Applicant Address: 44 VALDA ROAD NORTHDALE PIETERMARITZBURG 3201
5) Existing Licence Holder: BB ZONDI ID NO. 6712065604088	6) Existing Licence Holder Address: P O BOX 3476 PIETERMARITZBURG KWA ZULU NATAL 3200
7) Type of application: NORMAL TRANSFER	8) Operating Licence Number: LGKZN0403002961
9) Vehicle Type: MINIBUS	10) 1 X 14 (SEATED) + 0 (STANDING)
11) Region: UMGUNGUNDLOVU	
12.1	<p>22069B22069B00050846 - HAREWOOD / DAMBULA</p> <p>INBOUND` ORIGIN: HAREWOOD TERMINUS (KPE0050) TO PROFESSOR NYEMBEZI (SYMONS CENTRE) TAXI TERMINAL (KPC0093) FROM: C19, C9, CALUZA, MR7, MOSES MABHIDA (EDENDALE), LANGALIBALELE (LONGMARKET STREET), BOSHOF STREET.</p> <p>OUTBOUND ORIGIN: PROFESSOR NYEMBEZI (SYMONS CENTRE) TAXI TERMINAL (KPC0093) TO HAREWOOD TERMINUS (KPE0050). FROM: PIETERMARITZ STREET, PINE STREET, EDENDALE, MR7, CALUZA, C9, C19.</p> <p>ALTERNATIVE ROUTINGS</p> <p>INBOUND: C19, C9, CALUZA, MR7, MOSES MABHIDA (EDENDALE), LANGALIBALELE (LONGMARKET STREET), RETIEF STREET, CHURCH STREET.</p> <p>FROM: C19, C9, CALUZA, MR7, MOSES MABHIDA (EDENDALE), LANGALIBALELE (LONGMARKET STREET), RETIEF STREET, PIETERMARITZ STREET, BOURKE STREET, CHURCH STREET.</p> <p>FROM: C19, C9, CALUZA, MR7, MOSES MABHIDA (EDENDALE), LANGALIBALELE (LONGMARKET STREET), RETIEF STREET, PIETERMARITZ STREET, SYMONS, CHURCH STREET, BOSHOF STREET.</p> <p>OUTBOUND</p> <p>FROM : PIETERMARITZ STREET, WEST STREET BUS / TAXI STATION, WEST STREET, JABU NDLOVU STREET, MOSES MABHIDA (EDENDALE), MR7, CALUZA, C9, C19.</p> <p>FROM: PIETERMARITZ STREET, WEST STREET BUS / TAXI STATION, WEST STREET, BURGER STREET, MOSES MABHIDA (EDENDALE), MR7, CALUZA, C9, C19.</p> <p>FROM: PIETERMARITZ STREET, WEST STREET BUS / TAXI STATION, WEST STREET, PRINCE ALFRED STREET, CAMPSDRIFT, MOSES MABHIDA (EDENDALE), MR7, CALUZA, C9, C19.</p>
12.2	<p>2100H32100H300050897 - CALUZA / KWA-RISHO</p> <p>INBOUND ORIGIN: CALUZA RESERVOIR TERMINUS (KPE0043) TO PROFESSOR NYEMBEZI (SYMONS CENTRE) TAXI TERMINAL (KPC0093). FROM: C1, CALUZA, MR7, MOSES MABHIDA (EDENDALE), LANGALIBALELE (LONGMARKET STREET), BOSHOF STREET.</p> <p>OUTBOUND`ORIGIN: PROFESSOR NYEMBEZI (SYMONS CENTRE) TAXI TERMINAL (KPC0093) TO CALUZA RESERVOIR TERMINUS (KPE0043). FROM: PIETERMARITZ STREET, PINE STREET, MOSES MABHIDA (EDENDALE), MR7, CALUZA, C1.</p> <p>ALTERNATIVE ROUTINGS</p> <p>INBOUND FROM: C1, CALUZA, MR7, MOSES MABHIDA (EDENDALE), LANGALIBALELE (LONGMARKET STREET), RETIEF STREET, CHURCH STREET.</p> <p>FROM: C1, CALUZA, MR7, MOSES MABHIDA (EDENDALE), LANGALIBALELE (LONGMARKET STREET), RETIEF STREET, PIETERMARITZ STREET, BOURKE STREET, CHURCH STREET.</p> <p>FROM: C1, CALUZA, MR7, MOSES MABHIDA (EDENDALE), LANGALIBALELE (LONGMARKET STREET), RETIEF STREET, PIETERMARITZ STREET, SYMONS, CHURCH STREET, BOSHOF STREET</p> <p>OUTBOUND</p> <p>FROM: PIETERMARITZ STREET, WEST STREET BUS / TAXI STATION, WEST STREET, JABU NDLOVU STREET, MOSES MABHIDA (EDENDALE), MR7, CALUZA, C1.</p> <p>FROM: PIETERMARITZ STREET, WEST STREET BUS / TAXI STATION, WEST STREET, BURGER STREET, MOSES MABHIDA (EDENDALE), MR7, CALUZA, C1.</p> <p>FROM: PIETERMARITZ STREET, WEST STREET BUS / TAXI STATION, WEST STREET, PRINCE ALFRED STREET, CAMPSDRIFT, MOSES MABHIDA (EDENDALE), MR7, CALUZA, C1.</p>



transport

Department:
Transport
Province of KwaZulu-Natal

GAZETTE

LGKZNG15-2020-NOV

REGION: ALL

12.3	<p>2100H322069B00050847 - 2. MBANJWA.</p> <p>INBOUND ORIGIN: MBANJWA TERMINUS (KPE0045) DESTINATION: PROFESSOR NYEMBEZI (SYMONS CENTRE) TAXI TERMINAL (KPC0093)</p> <p>ROUTE: MBANJWA, CALUZA, MR7, MOSES MABHIDA (EDENDALE), LANGALIBALELE (LONGMARKET STREET), BOSHOF STREET.</p> <p>OUTBOUND ORIGIN: PROFESSOR NYEMBEZI (SYMONS CENTRE) TAXI TERMINAL (KPC0093) MBANJWA TERMINUS (KPE0045). ROUTE: PIETERMARITZ STREET, PINE STREET, EDENDALE, MR7, CALUZA, MBANJWA.</p> <p>ALTERNATIVE ROUTINGS.</p> <p>INBOUND: MBANJWA, CALUZA, MR7, MOSES MABHIDA (EDENDALE), LANGALIBALELE (LONGMARKET STREET), RETIEF STREET, CHURCH STREET. MBANJWA, CALUZA, MR7, MOSES MABHIDA (EDENDALE), LANGILABELELE (LONGMARKET STREET), RETIEF STREET, PIETERMARITZ STREET, BOURKE STREET, CHURCH STREET. MBANJWA, CALUZA, MR7, MOSES MABHIDA (EDENDALE), LANGALIBALELE (LONGMARKET STREET), RETIEF STREET, PIETERMARITZ STREET, SYMONS, CHURCH STREET, BOSHOF STREET.</p> <p>OUTBOUND: PIETERMARITZ STREET, WEST STREET BUS / TAXI STATION, WEST STREET, JABU NDLOVU STREET, MOSES MABHIDA (EDENDALE), MR7, CALUZA, MBANJWA. PIETERMARITZ STREET, WEST STREET BUS / TAXI STATION, WEST STREET, BURGER STREET, MOSES MABHIDA (EDENDALE), MR7, CALUZA, MBANJWA. PIETERMARITZ STREET, WEST STREET BUS / TAXI STATION, WEST STREET, PRINCE ALFRED STREET, CAMPSDRIFT, MOSES MABHIDA (EDENDALE), MR7, CALUZA, MBANJWA.</p>
------	---



transport

Department:
Transport
Province of KwaZulu-Natal

GAZETTE

LGKZNG15-2020-NOV

REGION: ALL

1) Application Number: APP0125997	2) Gazette Number: LGKZNG15-2020-NOV
3) Applicant: SE DLAMINI ID NO. 5001075440084 Association: BULWER & DONNYBROOK TAXI ASSOCIATION	4) Applicant Address: P O BOX 131 BULWER KWAZULU NATAL 3244
5) Existing Licence Holder: NOT APPLICABLE ID NO. NOT APPLICABLE	6) Existing Licence Holder Address: NOT APPLICABLE
7) Type of application: NEW OPERATING LICENCE	8) Operating Licence Number: LGKZN0503000255
9) Vehicle Type: MIDIBUS	10) 1 X 22 (SEATED) + 0 (STANDING)
11) Region: SISONKE	
12.1	22068T22068T00051145 - DONNYBROOK TO PIETERMARITZBURG INBOUND FROM: DONNYBROOK, ROUTE - PASSING: (MR23), MR7, MOSES MABHIDA (EDENDALE) ROAD, LANGALIBALELE (LONGMARKET) STREET, RETIEF STREET, PIETERMARITZ STREET, HAVELOCK STREET TO BAVERSTOCK TAXI TERMINAL-OFF PINE/HAVELOCK (KPC0037). OUTBOUND: FROM: BAVERSTOCK TAXI TERMINAL-OFF PINE/HAVELOCK (KPC0037), ROUTE - PASSING: HAVELOCK STREET, PINE STREET, MOSES MABHIDA (EDENDALE) ROAD, MR7, (MR23) TO DONNYBROOK.
12.2	2206L021004R00051147 - BULWER TO DURBAN INBOUND FROM: BULWER, ROUTE - PASSING: D782, MR23, MR7, MOSES MABHIDA (EDENDALE) ROAD, ARCHIE GUMEDE (NEWPORT) ROAD, GLADYS MANZI (MURRAY) ROAD, CB DOWNES, MARKET, N3, M13, OLD MAIN ROAD, CROMPTON ROAD, M13, N3 TO DURBAN. OUTBOUND: FROM: DURBAN ROUTE - PASSING: N3, MARKET ROAD, CB DOWNES, GLADYS MANZI (MURRAY) ROAD, ARCHIE GUMEDE (NEWPRT), MOSES MABHIDA (EDENDALE) ROAD, MR7, MR23, D782 TO BULWER. RESTRICTIONS: IN PINETOWN, ONLY OFF-LOADING OF PASSENGERS IS PERMITTED. THE LOADING OF PASSENGERS IN PINETOWN IS NOT PERMITTED.
12.3	2206L022069U10051149 - BULWER TO IXOPO. INBOUND FROM: BULWER ROUTE - PASSING: MR7, MR23 TO IXOPO. OUTBOUND FROM: IXOPO ROUTE - PASSING: MR23, MR7 TO BULWER.
12.4	2206L02202B910051150 - BULWER TO UNDERBERG INBOUND FROM: BULWER ROUTE - PASSING: MR7, P126 TO UNDERBERG. OUTBOUND FROM: UNDERBERG ROUTE - PASSING: P126, MR7 TO BULWER.
12.5	22068T22069U10051152 - CENTECOW MISSION TO IXOPO. INBOUND FROM: CENTECOW MISSION ROUTE - PASSING: D1349, D1345, P427, MR8, MR23 TO IXOPO. OUTBOUND: FROM: IXOPO ROUTE - PASSING: MR23, MR8, P427, D1345, D1349 TO CENTOCOW MISSION.
12.6	2206SC2100H310051146 - CENTECOW TO PIETERMARITZBURG. INBOUND: FROM CENTECOW MISSION. ROUTE - PASSING: (D1349, D1345, P427, P422), MR7 MOSES MABHIDA (EDENDALE) ROAD, LANGALIBALELE (LONGMARKET) STREET, RETIEF STREET, PIETERMARITZ STREET, HAVELOCK STREET TO (DESTINATION): BAVERSTOCK TAXI TERMINAL- OFF PINE/HAVELOCK (KPC0037). OUTBOUND: FROM BAVERSTOCK TAXI TERMINAL-OFF PINE/HAVELOCK (KPC0037). ROUTE - PASSING: HAVELOCK STREET, PINE STREET, MOSES MABHIDA (EDENDALE) ROAD, MR7, (P422, P427, D1345, D1349) TO CENTECOW MISSION.
12.7	2206L022068T10051148 - BULWER TO HLANGANANI. INBOUND: FROM BULWER ROUTE: MR23, MR7, D1220, MR7, P419, D1208, RETURN P419, D1208, TO HLANGANANI. OUTBOUND: FROM HLANGANANI ROUTE - PASSING: P419, MR7 D1220, RETURN D1220, MR7, MR23 TO BULWER.
12.8	22068T22068T00051151 - DONNYBROOK TO CREIGHTON. INBOUND: FROM DONNYBROOK ROUTE - PASSING: MR23, MR8, P246 TO CREIGHTON. OUTBOUND: FROM UNDERBERG ROUTE - PASSING: P246, MR8, P89, MR23 TO BULWER.



transport

Department:
Transport
Province of KwaZulu-Natal

GAZETTE

LGKZNG15-2020-NOV

REGION: ALL

1) Application Number: APP0126000	2) Gazette Number: LGKZNG15-2020-NOV
3) Applicant: BG DLAMINI ID NO. 5506020336088 Association: VRYHEID TAXI ASSOCIATION	4) Applicant Address: PO BOX 794 VRYHEID 3100
5) Existing Licence Holder: Z DLAMINI ID NO. 5208265535082	6) Existing Licence Holder Address: P O BOX 1548 VRYHEID KWAZULU NATAL KWA-ZULU NATAL 3100
7) Type of application: DECEASED TRANSFER AND NEW OPERATING LICENCE	8) Operating Licence Number: LKNKZN015279
9) Vehicle Type: MINIBUS	10) 1 X 15 (SEATED) + 0 (STANDING)
11) Region: ZULULAND	
12.1	2207J52100FK10047693 - VRYHEID PLAZA TAXI RANK TO NONGOMA FROM VRYHEID PLAZA TAXI RANK INTO STRETCH CRESCENT ROAD, TURN LEFT INTO R66, CONTINUE WITH THE SAME ROAD, TURN RIGHT INTO R618, PASS NGOME POLICE STATION THEN TURN RIGHT INTO R66, PROCEED ALONG R66 INTO NONGOMA TAXI RANK AND RETURN USING THE SAME ROUTE
12.2	2100M12100F510047694 - VRYHEID PLAZA TAXI RANK TO NEWCASTLE. FROM VRYHEID TAXI RANK INTO CHURCH STREET, INTO R33 TURN RIGHT AT BLOOD RIVER, PASS UTRCHT, THEN TURN LEFT INTO R23 THEN TURN RIGHT AND JOINING ALLEN STREET, PROCEED INTO NEWCASTLE TAXI RANK AND RETURN. RETURN JOURNEY: SAME AS FORWARD JOURNEY.
12.3	2100M12206YW10047695 - VRYHEID PLAZA TAXI RANK TO MAHLABATHINI FROM PLAZA TAXI RANK INTO CHURCH STREET, INTO R34 CONTINUE WITH THE SAME ROAD TURN LEFT INTO R66 AND CONTINUE WITH R66, THEN TURN RIGHT INTO MAHLABATHINI THEN PROCEED TO MASHONA TAXI RANK AND RETURN USING THE SAME ROUTE
12.4	2100M121005B10047696 - VRYHEID PLAZA TAXI RANK TO EMPANGENI FROM VRYHEID PLAZA TAXI RANK IN VRYHEID INTO STRETCH CRESCENT, TURN LEFT INTO EAST STREET INTO R34 AND CONTINUE WITH THE SAME ROAD, PASS MELMOTH TURN LEFT TO NKWALINI, CONTINUE THE SAME ROAD AND TURN RIGHT INTO EMPANGENI TAXI RANK AND RETURN. RETURN JOURNEY: SAME AS FORWARD JOURNEY.
12.5	2100M12206LS10047697 - VRYHEID PLAZA TAXI RANK TO DURBAN FROM VRYHEID PLAZA TAXI RANK LEFT INTO EAST STREET INTO R34 AND CONTINUE ALONG R34, PASS MELMOTH JOINING R66, PASS ESHOWE, PASS GINGINDLOVU TILL JOIN N2 PROCEED ALONG N2, PASS BALLITO THEN CONTINUE ALONG THE COAST THEN TURN LEFT INTO UMGENI ROAD AND TURN RIGHT INTO LEOPARD STREET THEN JOIN BEREA ROAD, CONTINUE INTO NEW MARKET TURN INTO OLD FORT ROAD THEN TURN LEFT INTO UMGENI ROAD AGAIN INTO NEW DURBAN STATION TAXI RANK AND RETURN. RETURN JOURNEY: SAME AS FORWARD JOURNEY
12.6	2100M12100HB10047698 - VRYHEID PLAZA TO PONGOLA FROM VRYHEID PLAZA TAXI RANK INTO STRETCH CRESCENT, TURN LEFT INTO R69, CONTINUE ALONG R69, PASS LOUWSBURG, CONTINUE ALONG R69 THEN TURN LEFT INTO N2 AND PROCEED UNTIL REACHING PONGOLA TAXI RANK, AND RETURN. RETURN JOURNEY: SAME AS FORWARD.
12.7	2100M12207J810047699 - VRYHEID PLAZA TO PAULPIETTERSBURG. FROM VRYHEID PLAZA TAXI RANK INTO STRETCH CRESCENT ROAD, TURN LEFT INTO R69, TURN LEFT INTO P34/4, CONTINUE WITH THE SAME ROAD AND TURN RIGHT INTO PAULPIETTERSBURG TAXI RANK. RETURN. FROM VRYHEID PLAZA TAXI RANK, INTO CHURCH STREET, TURN RIGHT INTO EMMET STREET, JOIN R33, CONTINUE WITH THE SAME ROAD AND TURN RIGHT INTO PAULPIETTERSBURG TAXI RANK AND RETURN. RETURN JOURNEY: SAME AS FORWARD JOURNEY.
12.8	2100M121004P10047700 - VRYHEID PLAZA TAXI RANK TO DUNDEE. FROM VRYHEID PLAZA TAXI RANK, TURN RIGHT INTO CHURCH STREET, CONTINUE ALONG CHURCH STREET, JOIN R34 BECOMING R33, INTO AND ALONG R33, TURN RIGHT INTO DUNDEE TAXI RANK AND RETURN. RETURN JOURNEY: SAME AS FORWARD JOURNEY.
12.9	2209R32209R300047992 - CHARTER SERVICE FROM VRYHEID TAXI RANK TO POINTS WITHIN THE PROVINCE OF KWAZULU-NATAL AND RETURN.
12.10	2207J52207J500048193 - CONDITIONS: 1. PASSENGERS MAY BE PICKED UP AND / OR SET DOWN ONLY AT DESIGNATED TAXI RANK OR TAXI STOP, WHICH SHALL EXCLUDE BUS STOPS. 2. ON THE IN BOUND TRIP DURBAN, NO PASSENGERS MAY BE PICKED UP EN ROUTE FROM LEAVING VRYHEID, UNTIL REACHING THE DURBAN STATION TAXI RANK. 3. ON THE RETURN TRIP TO VRYHEID, NO PASSENGERS MAY BE SET DOWN UNTIL REACHING VRYHEID. 4. ENTRY OR RANKING ON PRIVATE PROPERTY IS NOT PERMITTED WITHOUT WRITTEN PERMISSION OF THE LANDLORD, A COPY OF WHICH MUST BE SUPPLIED TO THE BOARD. 5. WITHOUT HAVING ENTERED INTO AN AGREEMENT WITH OTHER OPERATOR ON A COMMON ROUTE, AS CONTEMPLATED BY SECTION 88 (2)(B) OF ACT 22 OF 2000, THE PICKING UP OR SETTING DOWN OF PASSENGERS ON SUCH ROUTE IS NOT PERMITTED. A COPY OF SUCH AGREEMENT MUST BE SUPPLIED TO THE BOARD. 6. RANK PERMITS ARE REQUIRED FOR ALL RANKS, IN PARTICULAR FOR: DURBAN, JOHANNESBURG, EMPANGENI, NEWCASTLE AND PONGOLA. 7. PICKING UP OR SETTING DOWN OF PASSENGERS ONLY PERMITTED AT RANKS AND AUTHORISED TAXI STOPS. 8. CHARTER SERVICE TO BE ALLOCATED ONLY TO INDEFINITE OPERATING LICENCES.



transport

Department:
Transport
Province of KwaZulu-Natal

GAZETTE

LGKZNG15-2020-NOV

REGION: ALL

1) Application Number: APP0126042	2) Gazette Number: LGKZNG15-2020-NOV
3) Applicant: ZA ZUMA ID NO. 5105115262083 Association: MAFAKATHINI HAZA MGWAGWA TAXI ASSOC.	4) Applicant Address: PO BOX 12184 MARRIVALE 3291
5) Existing Licence Holder: NOT APPLICABLE ID NO. NOT APPLICABLE	6) Existing Licence Holder Address: NOT APPLICABLE
7) Type of application: NEW OPERATING LICENCE	8) Operating Licence Number: LGKZN0403001251
9) Vehicle Type: MINIBUS TAXI	10) 1 X 9-16 (SEATED) + 0 (STANDING)
11) Region: UMGUNGUNDLOVU	
12.1	22068A22068A00053262 - MAFAKATHINI TO HOWICK INBOUND: FROM MAFAKATHINI - MKHIZE - D1122/D1133 (KPV0005) TO SOMME STRETT RANKBELL TO HARVARD (KPH 0003).
12.2	22068A22068A00053263 - MGWAGWA TO HOWICK INBOUND: FROM MGWAGWA-SILINTO P390-P402(KPV0014)TO (DESTINATION):SOMME STREET RANK-BELL TO HARVARD (KPH003)ROUT P390,D1129(TO DULELA-KPV0021),RETURN D1129,P390, KWASHIFU (KPH0069),P390,CHRIS HANI,MR135, R103MAIN, MORLING, SOMME. OUTBOUND FROM: SOMME STREET RANK-BELL TO HARVARD (KPH0003)TO MGWAGWA-SILINTO P390-P402 (KPV0014)ROUTE SOMME .BELL MAIN,R103,MR135,CHRIS HANI, P390, KWASHIFU(KPH0069), P390, D1129 (TO DULELA-KPV0021), RETURN D1129,P390.
12.3	22068A22068T10053264 - MGWAGWA TO PIETERMARITZBURG INBOUND: FROM (ORIGINAL): MGWAGWA SILINTO P390- P402 (KPV0014) TO (DESTINATION): HOSSEN HAFEEJEE (BERG) STRRANK NO.3 PATON TP JAMES (KPC0026) ROUTE: P390,D1129 (TO DULELA KPV0021), RETURN D1129 P390,KWASHIFU (KPH0069), P390, CHRIS HANI, MR135, R103, ZEEDERBER, N3, TOWN BUSH, CHATTERTON BOSHOF, LANGALIBALELE, RITIEF, HOSSEN HAFEEJEE (BERG)OUTBOUND: FROM (ORIGINAL): HOSSEN HAFEEJEE (BERG) STR RANK NO.3-PATON TO JAMES (KPC0026) TO (DESTINATION): MGWAGWA-SILINTO P390-P402(KPV0014)ROUTE : HOSSEN HAFEEJEE (BERG) STR MASUKWANA (EAST), CHURCH, GREYTOWN, N3, ZEEDERBERG, R103, MR135, CHRIS HANI, KP390 KWASHIFU (KPH0069), P390, D1129 (TO DULELA-KPV0021), RETURN D1129, P390 ALTERATE ROUTINGS INBOUND: A: P390,D1129 (TO DULELA-KPV0021), RETURN D1139, P390 KWASHIFU (KPH0069), P390, CHRIS HANI, MR139, R103, ZEEDERBERG, N3, CEDARA INTERCHANGE, N3, HILTON COLLEGE INTERCHANGE, N3,TOWN BUSH, CHATTERTON, BOSHOF, LANGALIBALELE, RITIEF, HOSSEN HAFEEJEE (BERG)
12.4	22068A22068T10053265 - 5. MAFAKATHINI TO PIETERMARITZBURG INBOUND: FROM MAFAKATHINI - MKHIZE - D0033 (KPV0005) HOSSEN HAFEEJEE (BERG) STR RANK NO.3 PATON TO (KPC0026) ROUTE :D1133, P402 (TO EMALANGENI-KPV0076), P402, D1140 (TO KHOBONGO-KPV0010). RETURN. D11339 VIA PHENDUKA (D1133, UNNAMED RD MR135, MR135, ZEEDERBERG, N3, TOWN BUSH CHATTERTON BOSHOF, LANGALIBALELE, RITIEF, HOOSSEN HAFEEJEE. OUTBOUND. FROM HOOSSEN HAFEEJEE MASUKWANA (EAST) CHURCH, GREYTOWN, N3, ZEEDERBERG, R103 MR135, UNNAMED RD OUTBOUND A D1129 (TO DULELA KPV0021). RETURN. D1129 P390 ROUTE : D1133, (TO EMALANGENI-KPV0076). RETURN. P402, D1140, (TO KHOBONGO- KPV0010) RETURN D1140, D1133 (VIA PHENDUKA- KPV008) D1133, UNNAMED RD MR135, R103 MAIN MORLING, SOMME. OUTBOUND. FROM SOMME STR RANK-BELL TO HARVARD (KPV0003) TO MAFAKATHINI - MKHIZE - D11333 (KPV0005). ALTERNATE ROUTINGS INBOUND. A. D1133, P403, (TO EMALANGENI-KPV0076) RETURN P403 (TO KHOBONGO-KPV0010), RETURN D1140,D1133, MAIN, MORLING, SOMME. RESTRICTION SPECIAL CONDITION DISPUTES AGAINST MAFAKATHINI TAXI ASSOCIATION.

MUNICIPAL NOTICES • MUNISIPALE KENNISGEWINGS

MUNICIPAL NOTICE 93 OF 2020

Umkhandlu wakwa - **NONGOMA** - Local Municipality

Tel: (035) 831 7500|Fax: (035) 831 3152|P.O. Box 84|Nongoma 3950

SCHEDULE OF FINES

<u>KULO MTHETHO KAMASIPALA</u>	<u>uMthetho wezamabhezini i- Businesses Act, we-1991 (uMthetho uNo. 71 we-1991)</u>	<u>INHLOWULO</u>
<u>BYLAW</u>	<u>CONTRAVENTION SECTION 6A BUSINESS ACT 71/1996</u>	<u>ADMISSION OF GUILT FINE</u>
Bylaw 6(1)(c)+(i) Street Trading Bylaws NMC173/2018/19	Ukuhweba ngaphandle kwesakhiwo sikahulumeni noma isonto/indawo yokukhonzela noma isakhiwo esiyikhumbuzo somphakathi Trading outside buildings belongs to or occupied solely by the state or council, a church/other place of worship or national monument	R200.00
Bylaw 6(1)(c)+(j) Street Trading Bylaws NMC173/2018/19	Ukuhweba ngaphandle kwesakhiwo esinempahla efana nanye impahla ngaphandle kwesivumelwano Trading outside buildings in which goods of the same or similar nature are being sold or services of the same or similar nature are being offered without consent of business	R200.00
Bylaw 2(1)(d)+(g) Street Trading Bylaws NMC173/2018/19	Ukuhweba endaweni yomnini ndawo ayisebenzisela ukuhlala kuyona. Trading outside building used for residential purposes if owner, person in control or any occupier objects.	R300.00
Bylaw 6(1)(d)+(i) Street Trading Bylaws NMC173/2018/19	Endaweni lapho kuzodaleka khona ukuthi kungangeneki/kungaphumeke noma isicishamlilo Causing an obstruction to entrance to/exit from a building or fire hydrant	R300.00
Bylaw 6(i)+(a) Street Trading Bylaws NMC173/2018/19	Ukuhweba kunanoma iyiphi indawo lapho ukuhweba kungavumelekile Kanye nokuhweba endaweni okungavumelekile ngokuka masipala Trading in any declared area where trading has been prohibited and trading in contravention of any restrictions by council	R300.00
Bylaw 6(1)(d)+(h) Street Trading Bylaws NMC173/2018/19	Ukuhweba kunanoma iyiphi indawo eseduze futhi nehlonziwe umasipala ngaphandle kwesivumelwano noma ukubekwa umasipala Trading at any place set aside and demarcated by council without an agreement with or allocation from council in respect of such place	R300.00

Bylaw 6(1)(b) Street Trading Bylaws NMC173/2018/19	Ukuhweba kunanoma iyiphi ingadi noma ipaki ngaphandle kwesivumelwano nomasipala esibhaliwe Trading in any public garden or park without written consent of council.	R200.00
Bylaw 7(a) Street Trading Bylaws NMC173/2018/19	ukulala kuze kuse endaweni oqhuba kuyo ibhizinisi noma emgwaqeni womphakathi Sleeping overnight at business site on public place or public road	R300.00
Bylaw 7(b) Street Trading Bylaws NMC173/2018/19	Ukwakha nanoma yisiphi isakhiwo ngenhloso yokusenza umpheme, ngale kwalokho okuhlinzekwe nguMkhandlu Erecting any permanent structure at business site on any public place or road for shelters.	R500.00
Bylaw 7(f) Street Trading Bylaws NMC173/2018/19	Ukubeka impahla ngendlela enobungozi noma endaweni eyingozi Placing or storing anything in dangerous manner or position	R300.00
Bylaw 7(j)+(l) Street Trading Bylaws NMC173/2018/19	Ukuvimbela umboniso wezimpahla ewindini lesitolo kubathengi. Obscuring goods in shop display window from pedestrians	R300.00
Bylaw 7(j)+(n) Street Trading Bylaws NMC173/2018/19	Ukuphazamisa ukufinyelela ezindaweni zezinsizaMphakathi ezinjenge mipheme yokuphumula kanye nemigqomo kadoti. Obstruct access to any public facilities, shelters, furniture or rubbish bins, etc.	R300.00
Bylaw 8(e) Street Trading Bylaws NMC173/2018/19	Ukuhluleka ukushiya indawo yokusebenzela ihlanzekile, kungekho mpahla edayisayo Fail to leave business site clean and clear all goods, structure, etc.	R200.00
Bylaw 8(h) Street Trading Bylaws NMC173/2018/19	Ukuhluleka ukususa ukungcola endaweni yokusebenzela. Fail to remove any for business from business site at request of litter	R200.00
Bylaw 8(a) Street Trading Bylaws NMC173/2018/19	Ukuhluleka ukungcina indawo yokusebenzela ihlanzekile futhi ingenakungcola. Fail to keep business site in clean and sanitary condition and free of litter	R200.00
Bylaw 8(f) Street Trading Bylaws NMC173/2018/19	Ukuhluleka ukuqinisekisa ukuthi akunamafutha kanye noteli endaweni yokuhweba. Ukuhluleka ukuhlanza amanconsi kanye namabala amafutha oqaqameni lomgwaqo kanye nodonga lwamabhilidi. Fail to ensure no fat, oil, etc. Drops/spills on sidewalks or splashes against building	R200.00



Umkhandlu wakwa - **NONGOMA** - Local Municipality

Tel: (035) 831 7500 | Fax: (035) 831 3152 | P.O. Box 84 | Nongoma 3950

Nongoma Municipality INFORMAL STREET TRADING BY-LAW

NONGOMA INFORMAL TRADING BY-LAW



4. Nongoma Municipality Informal and Street Trading (Hawkers) By-Law

The Municipal Manager of Nongoma Local Municipality hereby, in terms of section 13(a) in conjunction with section 75 (1) of the Municipal Systems Act, 2000 (Act No. 32 of 2000), publishes the Informal and Street Trading (Hawkers) By-Law for the Nongoma Local Municipality, to be approved by the Council, as set out hereunder.

TABLE OF CONTENTS

1. Definitions
2. Meaning of words and expressions in Business Act incorporated in this By-Law
3. Single act constitutes street trading
4. Reference to legislation includes regulations made thereunder
5. Assigning powers of a council employee to employee of a service provider where a service provider has been appointed
6. Prohibited conduct
7. Restricted conduct
8. Cleanliness
9. Signs indicating restricted and prohibited areas
10. Removal and impoundment
11. Vicarious responsibility of persons carrying on business
12. Offences and penalties
13. Repeal of By-Law
14. Short title

Definitions

1. In this By-Law, unless the context otherwise indicates-

“**Approval**” means approval by the Council and “approved” has a corresponding meaning;

“**Authorized Official**” means any official of the Council who has been authorised by it to administer, implement and enforce the provisions of this By-Law;

Nongoma Municipality INFORMAL STREET TRADING BY-LAW

“Council” means -

- (a) the Municipality established by Provincial Notice No. 6766 of 2000 dated 1 October 2000, as amended, exercising its legislative and executive authority through its municipal Council; or
- (b) its successor in title; or
- (c) a structure or person exercising a delegated power or carrying out an instruction, where any power in this By-Law has been delegated or sub-delegated, or an instruction given, as contemplated in section 59 of the Local Government: Municipal Systems Act, 2000 (Act No. 32 of 2000); or
- (d) a service provider fulfilling a responsibility under this By-Law, assigned to it in terms of section 81(2) of the Local Government: Municipal Systems Act, 2000, or any other law, as the case may be.

“Council Services” means any system conducted by or on behalf of a local authority, for the collection, conveyance, treatment or disposal of refuse, sewage, or storm water, or for the generation, impounding, storage or purification, or supply of water, gas or electricity, or municipal services;

“Council Service Works” means all property or works of whatever nature necessary for or incidental to any Council services;

“Foodstuff” means foodstuff as defined in section 1 of the Foodstuff Cosmetics and Disinfectants Act, 1972 (Act No. 54 of 1972);

“Garden Or Park” means a garden or park to which the public has a right of access;

“Goods” means any movable property and includes a living thing;

“Intersection” means an intersection as defined in the regulations promulgated in terms of the National Road Traffic Act, 1996 (Act No. 93 of 1996);

“Litter” includes any receptacle, container or other matter, which has been discarded, abandoned or left behind by a street trader or by his or her customers;

“Motor Vehicle” means a motor vehicle as defined in section 1 of the National Road Traffic Act, 1996;

Nongoma Municipality INFORMAL STREET TRADING BY-LAW

“Prescribed” means determined by resolution of the Council from time to time;

“Property”, in relation to a street trader, means any article, container, vehicle or structure used or intended to be used in connection with such business, and includes goods in which he or she trades;

“Public Building” means a building belonging to or occupied solely by the State or the Council; **“public monument”** means any one of the “public monuments and memorials” as defined in the National Heritage Resources Act, 1999 (Act No. 25 of 1999);

“Public Place” means a public place as defined in section 2 of the Local Government Ordinance, 1939 (Ordinance No. 17 of 1939);

“Public Road” means a public road as defined in section 1 of the National Road Traffic Act, 1996;

“Roadway” means a roadway as defined in section 1 of the National Road Traffic Act, 1996;

“Sell” includes -3

- (a) barter, exchange or hire out;
 - (b) display, expose, offer or prepare for sale;
 - (c) store on a public road or public place with a view to sell; or
 - (d) provide a service for reward;
- and “sale” or “selling” has a corresponding meaning;

“Sidewalk” means a sidewalk as defined in section 1 of the National Road Traffic Act, 1996;

“Street Furniture” means any furniture installed by the Council on the street for public use;

“Street Trader” means a person who carries on the business of street trading and includes any employee of such person;

“Street Trading” means the selling of any goods or the supplying or offering to supply any service for reward, in a public road, or public place, by a street trader;

Nongoma Municipality INFORMAL STREET TRADING BY-LAW

“the Act” means the Businesses Act, 1991 (Act No. 71 of 1991) and includes the regulations promulgated thereunder; and

“Verge” means a verge as defined in section 1 of the National Road Traffic Act, 1996;

Meaning of words and expressions in Businesses Act incorporated in this By-Law

2 In this By-Law, unless the context otherwise indicates, any words or expressions to which a meaning has been assigned in the Businesses Act, 1991 (Act No. 71 of 1991), shall have a corresponding meaning in this By-Law.

Single act constitutes street trading

3 For the purpose of this By-Law a single act of selling or offering or rendering of services in a public road or public place shall constitute street trading.

Reference to legislation includes regulations made thereunder

4 For the purpose of this By-Law a reference to any legislation shall be a reference to that legislation and the regulations promulgated thereunder.

Assigning powers of a Council employee to employee of a service provider, where a service provider has been appointed

5 If any provision in this By-Law vests or imposes any power, function or duty of the Council in or on an employee of the Council, and such power, function or duty has in terms of section 81(2) of the Local Government: Municipal Systems Act, 2000, or any other law been assigned to a service provider, the reference in such provision to such employee must be read as a reference to the service provider or, where applicable, an employee of the service provider authorised by it.

Prohibited conduct

6. (1) No person shall carry on the business of a street trader -

- (a) at a place or in an area declared by the Council in terms of section 6A (2) (a) of the Act as a place or area in which street trading is prohibited;
- (b) in a garden or a park to which the public has a right of access;
- (c) on a verge contiguous to -

Nongoma Municipality INFORMAL STREET TRADING BY-LAW

- (i) a building belonging to, or occupied solely by, the State or the Council;
 - (ii) a church or other place of worship;
 - (iii) a building declared to be a Public monument;
 - (iv) an auto teller bank machine;
 - (d) at a place where it causes an obstruction in front of -
 - (i) a fire hydrant;
 - (ii) an entrance to or exit from a building;
 - (e) at a place where it could obstruct vehicular traffic;
 - (f) at a place where it could substantially obstruct a pedestrian in his or her use of the sidewalk;
 - (g) on that half of a public road contiguous to a building used for residential purposes, if the owner or person in control, or any occupier of that building objects thereto and such objection is made known to the street trader by an authorized official;
 - (h) on a stand, or in any area demarcated by Council in terms of section 6A(3)(b) of the Act, if he or she is not in possession of a written proof that he or she has hired such stand or area from the Council, or that such stand has otherwise been allocated to him or her;
 - (i) within 5 (five) metres of any intersection as defined in Regulation 322 of the National Road Traffic Act 1996; and
 - (j) on a sidewalk contiguous to a building in which business is being carried on, by any person who sells goods of the same or of a similar nature to the goods being sold on such sidewalk by the street trader, if the goods are sold without the prior consent of such person and an authorized official has informed the street trader that such consent does not exist.
- (2) A person who has hired a stand from, or been allocated a stand by the Council in terms of subsection (1) (h), may not trade in contravention of the terms and conditions of such lease or allocation.

Restricted conduct

7. A person carrying on the business of a street trader -

- (a) may not sleep overnight at the place of such business;
- (b) may not erect any structure for the purpose of providing shelter, other than a device approved by the Council;
- (c) may not place his or her property on a public road or public place, with the exception of his or her motor vehicle or trailer from which trade is conducted, and provided that such vehicle or trailer does

Nongoma Municipality INFORMAL STREET TRADING BY-LAW

not obstruct pedestrian and vehicular traffic movement, and complies with the provisions of the National Road Traffic Act, 1996;

(d) must ensure that his or her property or area of activity does not cover an area of a public road or public place which is greater in extent than six square metres (with a maximum length of three metres) or unless otherwise approved by the Council, and which on any sidewalk leaves an unobstructed space for pedestrian traffic, the length of the property or area of activity, and not less than 1,5 metres wide, measured from any contiguous building to the obstructed area, and an unobstructed space, the length of the property or area of activity, and not less than 0,5 metres wide, measured from the kerb of the roadway;

(e) may not trade on a sidewalk where the width of such sidewalk is less than four metres;

(f) may not place or stack his or her property in such a manner that it constitutes a danger to any person or property, or is likely to injure any person or cause damage to any property;

(g) may not display his or her goods or other property on or in a building, without the consent of the owner, lawful occupier, or person in control of such building or property;

(h) must on a request by an authorized official of the Council, or supplier of telecommunication or electricity or other council services, move his or her property so as to permit the carrying out of any work in relation to a public road, public place or any such service;

(i) may not attach any of his or her property by any means to any building, structure, pavement, tree, parking meter, lamp, pole, electricity pole, telephone booth, post box, traffic sign, bench or any other street furniture in or on a public road or public place;

(j) may not carry on such business in such a manner as to -

(i) create a nuisance;

(ii) damage or deface the surface of any public road or public place, or any public or private property; or

(iii) create a traffic and/or health hazard, or health risk, or both.

(k) may not make an open fire on a public road or public place;

(l) may not interfere with the ability of a person using a sidewalk to view the goods displayed behind a shop display window, or obscure such goods from view.

(m) may not obstruct access to a pedestrian crossing, a parking or loading bay or other facility for vehicular or pedestrian traffic;

(n) may not obstruct access to, or the use of, street furniture and any other facility designed for the use of the general public;

Nongoma Municipality INFORMAL STREET TRADING BY-LAW

- (o) may not obscure any road traffic sign displayed in terms of the National Road Traffic Act, 1996, or any marking, notice or sign displayed or made in terms of this By-Law;
- (p) may not carry on business, or take up a position, or place his or her property on a portion of a sidewalk or public place, in contravention of a notice or sign erected or displayed by the Council for the purposes of this By-Law;
- (q) may not, other than in a refuse receptacle approved or supplied by the Council, accumulate, dump, store, or deposit, or cause or permit to be accumulated, dumped, stored or deposited, any litter on any land or premises or any public road or public place or on any public property;
- (r) may not place on a public road or public place, his or her property that is not capable of being easily removed to a storage place away from such public road or public place, at the end of the day's business;
- (s) must on concluding business for the day remove his or her property, except any structure permitted by the Council, to a place which is not part of a public road or public place;
- (t) may not store his or her property in a manhole, storm water drain, public toilet, and bus shelter or in a tree; and
- (u) may not carry on such business in a place or area in contravention of any prohibition or restriction approved by the Council in terms of section 6A (2) (a) of the Act.

Cleanliness**8. A street trader must-**

- (a) Keep the area or site occupied by him or her for the purposes of such business in a clean and sanitary condition;
- (b) Keep his or her property in a clean, sanitary and well maintained condition;
- (c) Dispose of litter generated by his or her business in whatever receptacle is provided by the Council for the public or at a dumping site of the Council;
- (d) Not dispose of litter in a manhole, storm water drain or other place not intended for the disposal of litter;
- (e) Ensure that on completion of business for the day, the area or site occupied by him or her for the purposes of trade is free of litter;
- (f) Take such precautions in the course of conducting his or her business as may be necessary to prevent the spilling onto a public road, or public place, or into a storm water drain, of any fat, oil or grease;

Nongoma Municipality INFORMAL STREET TRADING BY-LAW

- (g) Ensure that no smoke, fumes or other substance, odours, or noise emanating from his or her activities causes pollution of any kind;
- (h) On request by an authorized official of the Council, move his or her property so as to permit the cleansing of the space of the area or site where he or she is trading, or the effecting of council services.

Signs indicating restricted and prohibited areas.

9. (a) The Council may, by resolution and in terms of section 6A(2) of the Act, declare any place in its area of jurisdiction to be an area in which street trading is restricted or prohibited, and must, to enable compliance therewith, prescribe or make signs, markings or other devices indicating-

- (i) specified hours, places, goods or services in respect of which street trading are restricted or prohibited;
 - (ii) the locations of boundaries of restricted or prohibited areas;
 - (iii) the boundaries of a stand or area set apart for the purposes of the carrying on of the business of street trading;
 - (iv) the fact that any such stand or area has been let or otherwise allocated; and
 - (v) any restriction or prohibition against street trading in terms of these Bylaws;
- (b) The Council may display any such sign, marking or device in such a position and manner as will indicate any restriction or prohibition and or the location or boundaries of the area or stand concerned;
- (c) Any sign erected in terms of this By-Law or any other law, shall serve as sufficient notice to a street trader of the prohibition or restriction of the area concerned; and
- (d) Any sign may be amended from time to time and displayed by the Council for the purpose of this By-Law, and shall have the same effect as a road sign in terms of the National Road Traffic Act 1996.

Removal and impoundment

10. (1) An authorized official may remove and impound any property of a street trader-

- (a) which he or she reasonably suspects is being used or which intended to be used or has been used in or in connection with street trading; and
- (b) which he or she finds at a place where street trading is restricted or prohibited and which, constitutes an infringement of any such restriction or prohibition whether or not such property is in possession or under the control of any person at the time of such removal or impoundment.

Nongoma Municipality INFORMAL STREET TRADING BY-LAW

(2) Any authorized official acting in terms of subsection 1 above must, except where goods have been left or abandoned, issue to the person carrying on the business of a street trader, a receipt for any property so removed and impounded, which receipt must-

- (i) itemize the property to be removed and impounded;
- (ii) provide the address where the impounded property will be kept, and the period thereof;
- (iii) state the conditions for the release of the impounded property;
- (iv) state the terms and conditions relating to the sale of unclaimed property by public auction; and
- (v) provide the name and address of a council official to whom any representations regarding the impoundment may be made, and the date and time by which this must be done.

(3) If any property about to be impounded is attached to any immovable property or a structure, and such property is under the apparent control of a person present thereat, any authorized official of the Council may order such person to remove the property, and if such person refuses or fails to comply, he or she shall be guilty of an offence.

(4) When any person fails to comply with an order to remove the property referred to in subsection (3), any authorized official of the Council may take such steps as may be necessary to remove such property.

Nongoma Municipality INFORMAL STREET TRADING BY-LAW

Vicarious responsibility of persons carrying on business

11. (1) When an employee of a street trader contravenes a provision of this By-Law the employer shall be deemed to have committed such contravention him or herself unless such employee satisfies the court that-

- (a) he or she neither connived at nor permitted such contravention and;
- (b) he or she took reasonable steps to prevent such contravention.

(2) The fact that the employer issued instructions prohibiting such contravention shall not in itself constitute sufficient proof of such reasonable steps.

Offences and Penalties

12. Any person who -

- (a) contravenes or fails to comply with any provision of this By-Law;
- (b) fails to comply with any notice issued in terms of this By-Law; or
- (c) fails to comply with any lawful instruction given in terms of this By-Law; or
- (d) who obstructs or hinders any authorized representative of the Council in the execution of his or her duties under this By-Law - is guilty of an offence and liable on conviction to a fine as attached on the
- (e) **Fine Schedule.**

13. Nongoma Full Council Resolution.

The council of Nongoma Municipality adopted Informal Trading Economy By-Law on the 27th June 2019, with the Council Resolution Number (NMC173/2018/19).



Umkhandlu wakwa - **NONGOMA** - Local Municipality

Tel: (035) 831 7500|Fax: (035) 831 3152|P.O. Box 84|Nongoma 3950

**UMTHETHO KAMASIPALA WAKWANONGOMA WEZOHWEBO LWASEMGWAQENI
OLUNGAKHOKHINTELA**

UMTHETHO KAMASIPALA WAKWANONGOMA WEZOHWEBO OLUNGAKHOKHINTELA



4. UMthetho KaMasipala WaKwaNongoma WezoHwebo Olungakhokhintela kanye Nolwasemgwaqeni (Abahwebi Basemgwaqeni)

IMenenja kaMasipala Wendawo waKwaNongoma, ngokwesigaba 13(a) kanye nesigaba 75 (1) soMthetho Wezinhlelo zoMasipala, wezi-2000 (uMthetho uNo. 32 wezi-2000), lapha ishicilela uMthetho KaMasipala waKwaNongoma wezoHwebo Olungakhokhintela kanye Nolwasemgwaqeni (Abahwebi Basemgwaqeni), ozogunyazwa nguMkhandlu, ngale ndlela elndelayo.

OKUQUKETHWE

1. Izincazelo
2. Incazelo yamagama kanye nezisho ezithathwe eMthethweni wezamazibizini i-Business Act zafakwa kulo Mthetho kaMasipala
3. Isenzo esisodwa sisho ukuhweba emgwaqeni
4. Umthetho oshayiwe ubandakanya imithethonqubo engaphansi kwawo
5. Ukwedluliselwa kwamandla omsebenzi woMkhandlu kumsebenzi womhlinzekimsebenzi uma kuqashwe umhlinzekimsebenzi
6. Ukuziphatha okungavumelekile
7. Ukuziphatha okubekelwe imigoqo
8. Inhlanzeko
9. Izimpawu ezikhombisa izindawo okubekelwe imigoqo ukungena kuzo kanye nokungavunyelwe ukungena kuzo
10. Ukususwa kanye nokuphawundwa
11. Izibopho zabantu abaqhuba ibhizinisi
12. Amacala kanye nezinhlawulo
13. Ukuchithwa kweMithetho kaMasipala
14. Isihloko esifushane

Izincazelo

1. Kulo Mthetho kamasipala, ngaphandle uma ingqaikithi ichaza okunye -
“Ukuvunywa” kusho ukuvunywa nguMkhandlu kanti “okuvunyiwe” nakho kunencazelo;

“UMsebenzi Ogunyaziwe” kusho umsebenzi woMkhandlu ogunyazwe yiwona ukuqalisa ukusebenza kanye nokuphoqelela ukusebenza kwezihlinzeko zale Mithetho kaMasipala;

**UMTHETHO KAMASIPALA WAKWANONGOMA WEZOHWEBO LWASEMGWAQENI
OLUNGAKHOKHINTELA**

“UMkhandlu” kusho -

- (a) uMasipala osungulwe ngokweSaziso sesiFundazwe uNo. 6766 sowezi-2000 aesakhishwa mhla lulunye (1) kuMfumfu wezi-2000, njengalokhu uchitshiyelwe, owenza umsebenzi wawo wokushaya umthetho kanye namagunya awo okuphatha ngokusebenzisa uMkhandlu; noma
- (b) lowo oyowulandela ngokwesikhundla; noma
- (c) uhlaka kumbr umuntu osebenzisa Amandla adluliselwe noma ogcina umyalelo, lapho nanoma yimaphi amandla akulo Mthetho edluliselwe, noma kunikezwe umyalelo, njengalokhu kushiwo esigabeni 59 soHulumeni Bendawo: uMthetho Wezinhlelo zoMasipala, wezi-2000 (uMthetho uNo. 32 wezi 2000); noma
- (d) umhlinzekimsebenzi owenza umsebenzi ngaphansi kwale Mithetho kaMasipala, enikezwe ngokwesigaba 81(2) soHulumeni Bendawo: uMthetho Wezinhlelo zoMasipala, wezi-2000, kumbe nanoma yimuphi omunye umthetho.

“Imisebenzi yoMkhandlu” kusho nanoma yimuphi umsebenzi owenziwa egameni lomkhandlu wendawo, maqondana nokuqoqwa, ukuhanjiswa, ukulungiswa noma ukulahlwa kwemfucuza, indle, kumbe amanzi ezikhukhula, noma maqondana nokuphehlwa, ukuphawundwa, ukugcinwa kumbe ukuhlanzwa, noma ukuphakelwa kwamazni, igesi kumbe ugesi, noma imisebenzi kamasipala;

“Imisebenzi Yezinhlelo zoMkhandlu” kusho yonke impahla kumbe imisebenzi yananoma yiluphi uhlobo edingeka maqondana nanoma yimiphi imisebenzi yoMkhandlu;

“Ukudla” kusho ukudla njengalokhu kuchazwe esigabeni 1 soMthetho omaqondana nokudla kanye nezibulali-magciwane i-Foodstuff Cosmetics and Disinfectants Act, we-1972 (uMthetho uNo. 54 we-1972);

“Ingadi Noma Ipaki” kusho ingadi noma ipaki umphakathi onelungelo lokungena kuyo;

“Impahla” kusho nanoma iyiphi impahla engagudluzeki kanti futhi kubandakanya nezinto eziphilayo;

“Impambanomgwaqo” kusho impambanomgwaqo njengalokhu ichazwe emithethweninqubo eshaywe ngokoMthetho wezemigwaqo kuzwelonke i-National Road Traffic Act, we-1996 (uMthetho uNo. 93 we-

1996);

“**Udoti**” kubandakanya nanoma yimuphi umgqomo, ikhonteyna kumbe okunye okunjalo, okulahlwe noma okushiwe kumdayisi wasemgwaqeni kumbe amakhasimende akhe;

“**Imoto**” kusho imoto njengalokhu ichazwe esigabeni 1 soMthetho wezemigwaqo kuzwelonke i-National Road Traffic Act, we-1996;

**UMTHETHO KAMASIPALA WAKWANONGOMA WEZOHWEBO LWASEMGWAQENI
OLUNGAKHOKHINTELA**

“Okunqunyiwe” kusho okunquywa ngokwesinqumo esithathwa nguMkhandlu izikhathi ngezikhathi;

“Impahla”, maqondana nomhwebi wasemgwaqeni, kusho nanoma iyiphi into, ikhonteyna, imoto kumbe isakhiwo esisietshenziselwa noma okuhloswe ukuba sisetshenziswe ebhizinisini, kanti futhi kubandakanya izimpahla ahweba ngazo;

“Ibhilidi lomphakathi” kusho ibhilidi okungeliHulumeni noma elisethenziswa nguHulumeni kumbe uMkhandlu; **“isakhiwo esiyisikhumbuzo somphakathi”** kusho nanoma yiziphi **“izakhiwo eziyizikhumbuzo zomphakathi kanye nemigubho yezikhumbuzo”** njengalokhu kuchazwe eMthethweni i-National Heritage Resources Act, we-1999 (uMthetho uNo. 25 we-1999);

“Indawo Yomphakathi” kusho indawo yomphakathi njengalokhu uchazwe esigabeni 2 se-Odinensi yoHulumeni Bendawo, ye-1939 (i-Odinensi uNo. 17 ye-1939);

“Umgwaqo Womphakathi” kusho umgwaqo womphakathi njengalokhu uchazwe esigabeni 1 soMthetho wezemigwaqo kuzwelonke i-National Road Traffic Act, we-1996;

“Umgwaqo” kusho umgwaqo njengalokhu uchazwe esigabeni 1 soMthetho wezemigwaqo kuzwelonke i-National Road Traffic Act, we-1996;

“Ukudayisa” kubandakanya-3

- (a) ukushintshiselana, ukushintsha noma ukuqashisa;
 - (b) ukukhangisa, ukuveza obala, ukwenza isiphakamiso kumbe ukulungiselela ukudayisa;
 - (c) ukubeka emgwaqeni womphakathi noma endaweni yomphakathi ngenhloso yokudayisa; noma
 - (d) ukuhlinzeka imisebenzi ngenhloso yokuthola inkokhelo;
- kanti **“indali”** noma **“ukudayisa”** kunencazelo efanayo;

“Umzila wabahamba ngezinyawo” kusho umzila wabahamba ngezinyawo njengalokhu uchazwe esigabeni 1 soMthetho wezemigwaqo kuzwelonke i-National Road Traffic Act, we-1996;

“Ifenisha Yasemgwaqeni” kushi nanoma iyiphi ifenisha efakwe nguMkhandlu emgwaqeni ukuze

isetshenziswe ngumphakathi;

“Umhwebi wasemgwaqeni” kusho umuntu oqhuba ibhizinisi lokuhweba emgwaqeni kanti futhi kubandakanya nomuntu omsebenzelayo;

“Uhwebo Lwasemgwaqeni” kusho ukudayisa nanoma yisiphi izimpahla kumbe ukunikezela noma ukwenza isiphakamiso sokunikezela ngananoma yimiphi imisebenzi ngenhloso yokuthola inkokhelo, emgwaqeni womphakathi kumbe endaweni yomphakathi, okwenziwa ngumhwebi wasemgwaqeni;

CONTINUES ON PAGE 386 - PART 4



KWAZULU-NATAL PROVINCE
KWAZULU-NATAL PROVINSIE
ISIFUNDAZWE SA KWAZULU-NATALI

Provincial Gazette • Provinsiale Koerant • Igazethi Yesifundazwe

(Registered at the post office as a newspaper) • (As 'n nuusblad by die poskantoor geregistreer)
(Irejistiwee njengephephandaba eposihhovisi)

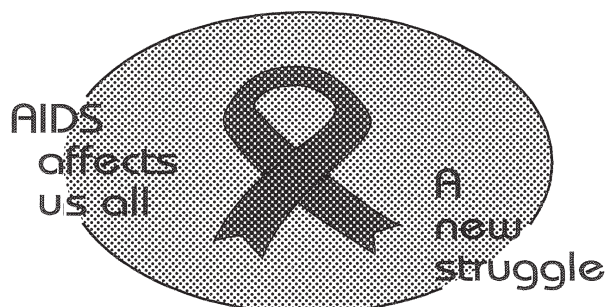
Vol. 14

PIETERMARITZBURG
17 DECEMBER 2020
17 DESEMBER 2020
17 KUZIBANDLELA 2020

No. 2247

PART 4 OF 4

We all have the power to prevent AIDS



Prevention is the cure

**AIDS
HELPLINE**

0800 012 322

DEPARTMENT OF HEALTH

N.B. The Government Printing Works will not be held responsible for the quality of "Hard Copies" or "Electronic Files" submitted for publication purposes

ISSN 1994-4558



9 771994 455008

02247



**UMTHETHO KAMASIPALA WAKWANONGOMA WEZOHWEBU LWASEMGWAQENI
OLUNGAKHOKHINTELA**

“uMthetho” kusho uMthetho wezamazibizini i-Businesses Act, we-1991 (uMthetho uNo. 71 we-1991) futhi ubandakanya nemithethonqubo engaphansi kwawo; kanti

“Unqenqema” kusho unqenqema njealokhu luchazwe esigabeni 1 soMthetho wezemigwaqo kuzwelonke i-National Road Traffic Act, we-1996;

Incazelo yamagama kanye nezisho ezithathwe eMthethweni wezamazibizini i-Businesses Act zafakwa kulo Mthetho kaMasipala

2 Kulo Mthetho kaMasipala, ngaphandle uma ingqaikithi ichaza okunye, nanoma yimaphi amagama kumbe izisho ezinikezwe incazelo eMthethweni i-Businesses Act, we-1991 (uMthetho uNo. 71 we-1991), ziyokuba nencazelo efanayo kulo Mthetho kaMasipala.

Isenzo esisodwa sisho ukuhweba emgwaqeni

3 Kulo Mthetho kaMasipala isenzo esisodwa sokudayisa kumbe sokwenza isiphakamiso sokuhlinzeka ngemisebenzi emgwaqeni womphakathi noma endaweni yomphakathi siyokusho ukuhweba emgwaqeni.

Umthetho oshayiwe ubandakanya imithethonqubo engaphansi kwawo

4 Kulo Mthetho kaMasipala nanoma yimuphi umthetho oshayiwe uyobe uqonde lowo mthetho oshayiwe kanye nemithethonqubo eshaywe ngaphansi ngaphansi kwawo.

Ukwedluliselwa kwamandla omsebenzi oMkhandlu kumsebenzi womhlinzekimsebenzi, uma kuqashwe umhlinzekimsebenzi

5 Uma nanoma yisiphi isihlinzeko kulo Mthetho kaMasipala sinikeza umsebenzi woMkhandlu nanoma yimaphi amandla, bese lawo mandla, umsebenzi wedluliselwa kumhlinzekimsebenzi ngokwesigaba 81(2) soHulumeni Bendawo: uMthetho Wezinhlelo zoMasipala, wezi-2000, kumbe nanoma yimuphi omunye umthetho, uma kuqondiswe kuleso sihlinzeko kulowo msebenzi kumele kuthathwe ngokuthi kuqondiswe kumhlinzekimsebenzi noma kumsebenzi womhlinzekimsebenzi ogunyaziwe.

Ukuziphatha okungavumelekile

6. (1) Akuvumelekile ukuthi umuntu aqhube ibhizinisi lokuhweba emgwaqeni -

(a) endaweni uMkhandlu oyimemezele ukuthi yinadwo okungavumelekile ukuqhuba ibhizinisi lokuhweba emgwaqeni ngokwesigaba 6A (2) (a) soMthetho;

- (b) engadini noma epaki umphakathi onelungelo lokungena kuyona;
- (c) onqenqemeni oluxhumene -

**UMTHETHO KAMASIPALA WAKWANONGOMA WEZOHWEBU LWASEMGWAQENI
OLUNGAKHOKHINTELA**

- (i) nebhilidi likaHulumeni noma loMkhandlu;
- (ii) nendlu yesonto noma enye indawo yokukhonza;
- (iii) nebhilidi eliyisikhumbuzo Somphakathi;
- (iv) nomshini wokukhipha imali webhange;
- (d) endaweni lapho kuzodaleka khona ukuthi kungangeneki-
- (i) ezicishamlilweni;
- (ii) entubeni yokungena noma yokuphuma ebhilidini;
- (e) endaweni engase iphazamise ukuhamba kwezimoto;
- (f) endaweni engase iphazamise ohamba ngezinyawo emzileni obekelwe abahamba ngezinyawo;
- (g) engxenyeni yomgwaqo womphakathi exhumene nebhilidi elisetshenziselwa ukuhlala kulo, uma umnikazi kumbe lowo olilawulayo, noma ohlala kulelo bhilidi engavumelani nalokho futhi uma umhwebi wasemgwaqeni aziswa ngumsebenzi ogunyaziwe ngalokho;
- (h) esitendeni, kumbe nanoma iyiphi indawo eklanywe nguMkhandlu ngokwesigaba 6A(3)(b) soMthetho, uma engenabo ubufakazi obubhalwe phansi bokuthi leso sitende kumbe indawo uyiqashe eMkhandlwini, noma ukuthi leso sitende wabelwa sona ngandlela thize;
- (i) emamitheni ama-5 (amahlanu) kunanoma iyiphi impambanomgwaqo njengalokhu ichazwe kuMthethonqubo 322 yoMthetho wezemigwaqo kuzwelonke i-National Road Traffic Act, we-1996; kanye
- (j) nasemzileni wabahamba ngezinyawo oxhumene nebhilidi okuqhutshwa kulo ibhizinisi, yinanoma yimuphi umuntu odayisa izimpahla zohlobo olufanayo nalezo ezidayiswa ngumhwebi wasemgwaqeni, uma izimpahla zidayiswangaphandle kwemvume yalowo muntu futhi umsebenzi ogunyaziwe ebe emazisile umhwebi wasemgwaqeni ukuthi leyo mvume ayikho.
- (2) Umuntu oqashe isitende eMkhandlwini, kumbe owabelwe sona nguMkhandlu ngokwalesi sigatshana
- (1) (h), akavumelekile ukuhweba ngendlela eyephula imigomo kanye nemibandela aqashiselwe kumbe abelwe phansi kwayo.

Ukuziphatha okubekelwe imigoqo

7. Nanoma yimuphi umuntu oqhuba ibhizinisi lokuhweba emgwaqeni-

- (a) akavumelekile ukulala kuze kuse endaweni aqhuba kuyo ibhizinisi;
- (b) akavumelekile ukwakha nanoma yisiphi isakhiwo ngenhloso yokusenza umpheme, ngale kwalokho okuhlinzekwe nguMkhandlu;
- (c) akavumelekile ukubeka impahla yakhe emgwaqeni womphakathi kumbe endaweni yomphakathi,

ngaphandle kwasemotweni kumbe enqoleni yemoto yakhe aqhuba ngayo ibhizinisi, futhi inqobo nje uma leyo moto kumbe inqola

**UMTHETHO KAMASIPALA WAKWANONGOMA WEZOHWEBO LWASEMGWAQENI
OLUNGAKHOKHINTELA**

Ingavimbeli abaahamba ngezinyawo kanye nokuhamba kwezimoto, futhi ihambisana nezihlinzeko zoMthetho wezemigwaqo kuzwelonke i-National Road Traffic Act, we-1996;

(d) kumele aqinisekise ukuthi impahla yakhe kumbe indawo asebenzela kuyo ayikapakeli endaweni yomphakathi noma emgwaqeni womphakathi engaphezulu kwama-six square metres (ubude bokugcina ngamanyathelo amathathu) kumbe ngaphandle uma kuvunywe nguMkhandlu ngenye indlela, futhi eshiya indawo engavinjwe yilutho phazamisekile yabahamba ngezinyawo kunanoma yimuphi umzila wabahamba ngezinyawo, ubude bempahla kumbe indawo yokusebenza, akufanele kube ngaphansi kwama-1,5 m ububanzi, uma kukalwa kusukela kunanoma yiliphi ibhilidi eliseduzane nendawo engavinywe yilutho, ubude bempahla kumbe indawo yokusebenza, akufanele kube ngaphansi kwama-0,5 m ububanzi, uma kukalwa kusukela onqenqemeni lomgwaqo;

(e) akavumelekile ukuqhuba ibhizinisi emzila wabahamba ngezinyawo lapho ububanzi balwo mzila bubgaphansi kwamamaitha amane;

(f) akavumelekile ukubeka noma anwqabelanise impahla yakhe ngendlela yokuthi edala ingozi kunanoma yimuphi umuntu kumbe impahlanoma uma ingase ilimaze nanoma yimuphi umuntu noma idale umonakalo kunanoma iyiphi impahla;

(g) akavumelekile ukukhangisa izimpahla zakhe kumbe enye impahla ebhilidini, ngaphandle kwemvume yomnikazi, umhlali, noma umuntu olawula lelo bhilidi kumbe isakhiwo;

(h) kumele asuse impahla yakhe ukuze kwenziwe nanoma yimuphi umsebenzi emgwaqeni womphakathi, endaweni yomphakathi kumbe nanoma yimuphi umsebenzi onjalo uma ecelwa ngumsebenzi ogunyaziwe woMkhandlu, noma umhlinzeki wezokuxhumana ngezingcingo kumbe ugesi noma eminye imisebenzi yomkhandlu;

(i) akavumelekile ukuxhuma nanoma yini yempahla yakhe ngananoma iyiphi indlela kunanoma yiliphi ibhilidi, isakhiwo, unqenqema, isihlahla, imitha lokupaka, ilambu, isigxobo, isigxobo sikagesi, indawo yokushaya ucingo, ebhokisini leposi, uphawu lwezomgwaqo, ibhentshi kumbe nanoma iyiphi ifenisha esemgwaqeni womphakathi kumbve endaweni yomphakathi;

(j) akavumelekile ukuqhuba ibhizinisi ngendlela -

(i) edala isicefe;

(ii) eyonakalisa umgwaqo womphakathi noma indawo yomphakathi, kumbe nanoma iyiphi impahla yomphakathi kumbe impahla yomuntu ozimele; noma

(iii) edala ingozi ezimotweni emgwaqeni kanye nakwezempilo, noma ebeka impilo ebucayini, kumbe kokubili.

(k) akavumelekile ukubasa umlilo emgwaqeni womphakathi noma noma endaweni yomphakathi;

(l) akavumelekile ukusitha umuntu ohamba emzileni wabahamba ngezinyawo ukuba akwazi ukubuka izimpahla ezikhangiswe emafasiteleni esitolo, kumbe ukusitha lezo zimpahla ukuba zibonwe.

(m) akavumelekile ukuvimbele abantu ukuba bakwazi ukufinyelela endaweni yokuwela umgwaqo, endaweni yokupaka, noma yokulayisha impahla kumbe enye indawo yokuhamba izimoto noma abantu abahamba ngezinyawo;

(n) akavumelekile ukuvimbela ukufinyelela efniheni esemgwaqeni, noma ekusetshenzisweni kwayo kanye nanoma yikuphi okunye okwenzelwe ukuba kusetshenziswe ngumphakathi;

**UMTHETHO KAMASIPALA WAKWANONGOMA WEZOHWEBO LWASEMGWAQENI
OLUNGAKHOKHINTELA**

- (o) akavumelekile ukusitha nanoma yiluphi uphawu lomgwaqo olufakwe ngokoMthetho wezemigwaqo i-National Road Traffic Act, 1996, kumbe nanoma yimuphi umaka, isaziso noma uphawu olufakwe kumbe olwenziwe ngokwalo Mthetho kaMasipala;
- (p) akavumelekile ukuqhuba ibhizinisi, noma asebenzele, kumbe abeke impahla yakhe engxenyeni yomzila wabahamba ngezinyawo noma endaweni yomphakathi, ngendlela eyephula isaziso kumbe uphawu olufakwe noma olubekwe nguMkhandlu ngezinhloso zalo Mthetho kaMasipala;
- (q) akavumelekile, ukuqoqela, ukulahla, ukugcina noma ukufaka, kumbe abangele noma avumele kuqoqelwe, kulahlwe, kugcinwe noma kufakwe, nanoma yimuphi udoti kunanoma iyiphi indawo noma amagceke kumbe umgwaqo womphakathi noma indawo yomphakathi kumbe nanoma yisiphi isakhiwo somphakathi, ngaphandle uma kungumgqomo ogunyazwe noma onikezwe nguMkhandlu;
- (r) akavumelekile ukubeka emgwaqeni womphakathi noma endaweni yomphakathi, impahla yakhe engase isuseke kalula iyiswe endaweni yokugcina impahla eqhelile kulowo mgwaqo womphakathi noma indawo yomphakathi, ekupheleni komsebenzi wosuku;
- (s) ekupheleni komsebenzi wosuku kumele asuse impahla yakhe, ngaphandle kwananoma yisiphi isakhiwo esigunyazwe nguMkhandlu, ayoyibeka endaweni engesiyona ingxenye yomgwaqo womphakathi kumbe indawo yomphakathi;
- (t) akavumelekile ukugcina impahla yakhe emgodini wokuhambisa amanzi emgwaqeni, emapayipini amanzi ezikhukhula, endlini yangasese yomphakathi, kanye nasemiphemeni yamabhasi kumbe esihlahleni; futhi
- (u) akavumelekile ukuqhuba ibhizinisi endaweni ngendlela eyephula nanoma yisiphi isivimbelo kumbe umgoqo ogunyazwe nguMkhandlu ngokwesigaba 6A (2) (a) soMthetho.
- (v) Akavumelekile ukudayisa Kanye nokuphuzela utshwala Kanye nanoma isiphi isidakamizwa endlini yokusebenzela.
- (w) Indlu yokusebenzela kumele ibe ivaliwe ngehora lesithupha ntambama.

Inhlanzeko**8. Umdayisi wasemgwaqeni kumele-**

- (a) Agcine indawo noma isiza asebenzela kuso ngenhloso yokuqhuba ibhizinisi sisemweni esihlanzekile futhi esingenamagciwane;
- (b) Agcine impahla yakhe isesimweni esihlanzekile, esingenamagciwane futhi esihle;

- (c) Alahle udoti odaleke ngenxa yebhizinisi lakhe kunanoma yimuphi umgqomo ohlinzekwe nguMkhandlu ukuze usetshenziswe ngumphakathi kumbe endaweni yoMkhandlu yokulahla udoti;
- (d) Akumele alihle udoti emgodini wokuhambisa amanzi emgwaqeni, emapayipini amanzi ezikhukhula, kumbe enye indawo okungavumelekile ukuthi kulahlwe kuyona udoti;
- (e) Aqinisekise ukuthi ekupheleni komsebenzi wosuku, indawo ayisebenzisela kuyo ukuqhuka ibhizinisi ayinawo udoti;
- (f) Athathe izinyathelo ezifanele ngesikhathi eqhuba ibhizinisi zokunqanda ukuthi nanoma yimaphi amafutha, uwoyela kumbe ugrisi ungachithekeli emgwaqeni womphakathi, noma endaweni yomphakathi, kumbe emapayipini ahambisa amanzi ezikhukhula;

**UMTHETHO KAMASIPALA WAKWANONGOMA WEZOHWEBU LWASEMGWAQENI
OLUNGAKHOKHINTELA**

- (g) Aqinisekise ukuthi intuthu, igesi kumbe okunye okunjalo, amaphunga, noma umsindo ovela ngenxa yebhizinisi lakhe akuwudali umonakalo wananoma yiluphi uhlobo;
- (h) asuse impahla yakhe ukuze kuhlazwe indawo noma isiza asebenzela kuso, kumbe ephazamisa ukuqhutshwa kwemisebenzi yomkhandlu, uma ecelwa ngumsebenzisi ogunyaziwe woMkhandlu,

Izimpawu ezikhombisa izindawo okubekelwe imigoqoukungeni kuzo kanye nokungavunyelwe ukungeni kuzo.

9. (a) Ngokwesinqumo esithathwe ngokwesigaba 6A(2) soMthetho, uMkhandlu ungamemezela nanoma iyiphi indawo engaphansi kolawulo lwawo ukuthi uyindawo okunemigoqo kumbe okungavumelekile ukuba kuqhutshwe uhwebo lwasemgwaqeni kuyo, ngakho-ke, ukuze kuhanjisiwane nalokhu, uMkhandlu kumele ubeke noma wenze izimpawu, omaka kumbe izinto ezikhombisa-
- (i) amahora abekiwe, izindawo, izimpahla noma imisebenzi okungavumelekile ukuba kuqhutshwe uhwebo lwasemgwaqeni ngazo;
- (ii) imingcele yezindawo okunemigoqo kumbe okungavumelekile ukuthi kuqhutshwe uhwebo lwasemgwaqeni kuzo;
- (iii) imingcele yesitende noma indawo ebekelwe ukuthi kuqhutshwe kuyo ibhizinisi lohwebo lwasemgwaqeni;
- (iv) iminingwane eveza kuthi isitende noma indawo iqashisiwe kumbe yabiwe ngenye indlela; kanye
- (v) nanoma yimuphi umgoqo kumbe isivimbelo sohwebo lwasemgwaqeni ngokwale Mithetho kaMasipala;
- (b) uMkhandlu ungabeka nanoma yiluphi uphawu, umaka kumbe into ngendlela nanoma yimuphi umgoqo noma isivimbelo kanye nendawo kumbe nemingcele wendawo noma isitende esithintekayo;
- (c) Nanoma yiluphi uphawu olufakwe ngokwalo Mthetho kaMasipala kumbe nanoma yimuphi omunye umthetho, luyokuba yisaziso esanele kumhwebi lwasemgwaqeni maqondana nesivimbelo noma umgoqo sendawo ethintekayo; kanti- futhi
- (d) Nanoma yiluphi uphawu lungachitshiyelwa izikhathi ngezikhathi bese uMkhandlu ulubeka ngenhloso yalo Mthetho kaMasipala, futhi luyosebenza ngokufanayo nophawu lomgwaqo olufakwe ngokoMthetho wezemigwaqo kuzwelonke i-National Road Traffic Act, we-1996.

Ukususwa kanye nokuphawundwa

10. (1) Umsebenzi ogunyaziwe anagasusa futhi aphawunde nanoma iyiphi impahla yomdayisi lwasemgwaqeni-
- (a) asola ukuthi isetshenziselwa kumbe okuhloswe ukuba isetshenziswe noma esetshenziswe kumbe

ephathelene nohwebo lwasemgwqeni; kanye

(b) nayithola endaweni lapho uhwebo lwasemgwaqeni lungavumelekile khona futhi okungukwephula yinanonma yimuphi umthetho ukutholakala kwaleyo mpahla kunanoma yimuphi umuntu ngesikhathi isuswa kumbe iphawundwa.

**UMTHETHO KAMASIPALA WAKWANONGOMA WEZOHWEBO LWASEMGWAQENI
OLUNGAKHOKHINTELA**

(2) Nanoma yimuphi umsebenzi ogunyaziwe oqhuba umsebenzi ngokwesigatshana 1 ngenhla, ngaphandle uma izimpahla zishiywe noma zingenamikazi, kumele anikeze umuntu oqhuba ibhizinisi lohwebo lwasemgwaqeni, irisidi yananoma iyiphi impahla esusiwe kumbe ephawundiwe, kanti-ke leyo risidi kumele-

(i) ibe nemiminingwane yayo yonke impahla ezosuswa nezophawundwa;

(ii) ibe nekheli lendawo okuzogcinwa kuyo impahla ezophawundwa kuyo impahla, kanye nesikhathi;

(iii) isho imibandela yokukhululwa kwempahla ephawundiwe;

(iv) isho imigomo nemibandela ephathelene nokudayiswa kwempahla engalandiwe ngokwendali yomphakathi i-public auction; futhi

(v) inikeze igama kanye nekheli lomsebenzi womkhandlu okungenziwa kuye izethulo maqondana nempahla ephawundiwe, ngokunjalo nosuku kanye nesikhathi lokhu okumele kwenziwe ngaso.

(3) Uma impahla ezophawundwa ehlangene nempahla engagudluzeki kumbe isakhiwo, futhi leyo mpahla ingaphansi kolawulo lomuntu okhona lapho, nanoma yimuphi umsebenzi ogunyaziwe woMkhandlu angayalela lowo muntu ukuthi asuse leyo mpahla, kanti-ke uma lowo muntu enqaba noma ehluleka ukulandela umyalelo, uyobekwa icala.

(4) Uma nanoma yimuphi umuntu ehluleka ukulandela umyalelo wokususa impahla eshiwo esigatshaneni

(3), nanoma yimuphi umsebenzi ogunyaziwe woMkhandlu angathatha izinyatezifanele zokususa leyo leyo mpahla.

**UMTHETHO KAMASIPALA WAKWANONGOMA WEZOHWEBO LWASEMGWAQENI
OLUNGAKHOKHINTELA****Izibopho zabantu abaqhuba ibhizinisi**

11. (1) Uma umsebenzi womdayisi wasemgwaqeni ephula isihlinzeko salo Mthetho kaMasipala umqashi wakhe kuyothathwa ngokuthi nguyena siqu sakhe owephule umthetho ngaphandle uma loowo msebenzi enelisa inkantolo ngokuthi-

- (a) ubengesiyona ingxenye yozungu yokwephulwa komthetho noma akayinikezanga imvume yokuba kwephulwe umthetho futhi;
 - (b) wathatha izinyathelo ezifanele zokugwema lokho kwephulwa komthetho.
- (2) Ukuthi umqashi wakhipha imiyalelo yokuvimbela lokho kwephulwa komthetho angeke kube yisizathu esanele sokuthi wathatha izinyathelo ezifanele.

Amacala nezinhlawulo

12. Nananoma yimuphi umuntu -

- (a) owephula kumbe owehluleka ukuhambisana nanoma yisiphi isihlinzeko salo Mthetho kaMasipala;
- (b) owehluleka ukuhambisana nanoma yisiphi isaziso esikhishwe ngokwalo Mthetho kaMasipala; noma
- (c) owehluleka ukuhambisana nanoma yimuphi umyalelo osemthethweni okhishwe ngokwalo Mthetho kaMasipala; noma
- (d) ovimbela kumbe ophazamisa nanoma yimuphi umsebenzi ogunyaziwe woMkhandlu ekwenzeni umsebenzi wakhe ngokwalo Mthetho kaMasipala - wenza icala futhi uma eboshwa uyokhokha inhlawulo eshiwo kuSheduli Yezinhlawulo.

13. Isinqumo Somkhandlu wakwaNongoma

- (a) Umkhandlu wakwaNongoma wemukele inqubo mgomo elawula abahwebi abangakhokhi intela zingama 27 Nhlanguvana 2019, ngenombolo yesinqumo somkhandlu (NMC173/2018/19).

MUNICIPAL NOTICE 94 OF 2020

NONGOMA LOCAL MUNICIPALITY

KZN265



**CREDIT CONTROL AND DEBT
COLLECTION BY LAW**

Table of Contents

1. Definitions.....	3
2. Interpretation of By-law.....	6
3. Objects By-law.....	6
4. Application of By-law.....	6
5. Registration for the provision of Municipal Services.....	7
6. Service agreement between the Municipality and a customer.....	7
7. Review of existing service agreement.....	8
8. Termination of service agreement.....	8
9. Notice of compliance.....	8
10. Accounts.....	9
11. Account information.....	9
12. Account administration and monitoring.....	10
13. Responsibility for payment of account.....	10
14. Disputes in respect of accounts rendered by the Municipality.....	10
15. Failure to pay for accounts on due date.....	11
16. Rates and Municipal service charges upon the property.....	12
17. Interest charges.....	12
18. Administration Charges.....	12
19. Municipality's discretion in appropriation of payment received.....	12
20. Actions for the recovery of outstanding amounts.....	13
21. Agreement with Employer.....	13
22. Acknowledgements of debts.....	14
23. Assistance to the poor.....	15
24. Irrecoverable debts.....	15
25. Transmission of documents.....	15
26. Prima facie evidence of information.....	16
27. Update of customer details.....	16
28. Illegal connections.....	16
29. Procurement of goods and services by the Municipality.....	17
30. Appeals.....	17
31. Offences and penalties.....	17
32. Delegations.....	18
33. Repeal of laws and savings.....	18

Credit Control and Debt Collection By-law

To provide for credit control and the collection of all monies due and payable to the Municipality; to provide for the requirements for registration of municipal services; to provide for the repeal of laws and savings; and to provide for matters incidental thereto.

Preamble

WHEREAS the Municipality is entitled in terms of section 229 of the Constitution of the Republic of South Africa, 1996. to impose rates on property and surcharges on fees for services provided by or on its behalf within its area of jurisdiction;

WHEREAS the Municipality is entitled in terms of section 75A of the Local Government: Municipal Systems Act, 2000 ([Act No. 32 of 2000](#)) to levy and recover fees, charges or tariffs in respect of any function or service of the Municipality and to recover collection charges and interest on any outstanding amount;

WHEREAS the Municipality is obliged in terms of section 96 of the Local Government: Municipal Systems Act, 2000 ([Act No. 32 of 2000](#)) to collect all money that is due and payable to it, subject to the provisions of that Act and any other applicable legislation;

AND WHEREAS the Municipality is obliged in terms of section 98 of the Local Government: Municipal Systems Act, 2000 ([Act No. 32 of 2000](#)) to adopt By-laws to give effect to the Municipality's credit control and debt collection policy, its implementation and enforcement;

NOW THEREFORE the municipal council of the Nongoma Local Municipality, acting in terms of section 156 read with Schedule 4 (Part B) and Schedule 5 (Part B) of the Constitution, and read with section 98 and 11 of the Local Government: Municipal Systems Act, 2000 ([Act No. 32 of 2000](#)), hereby makes the following By-law:

Chapter 1 Interpretation

1. Definitions

In this By-law, unless the context indicates otherwise—

- " **account**" means written notification of municipal services, rates, sundry and other charges due to the Municipality, and addressed to a person liable for payment thereof;
 - " **acknowledgement of debt**" means an admission of liability and written undertaking by a debtor to repay an amount owing to the Municipality, and includes a consent to judgement contemplated in section 58 of the Magistrates Court Act, 1944 ([Act No. 32 of 1944](#));
 - " **agent**" means a person authorised by the customer to act on his or her behalf;
 - " **arrears**" means any amount which is due, owing and payable and which remains unpaid by the due date;
 - " **authorised official**" means a person authorised to implement the provisions of this By-law, including but not limited to—
 - (a) peace officers as contemplated in section 334 of the Criminal Procedure Act, 1977 ([Act No. 51 of 1977](#));
- Credit Control and Debt Collection By-law,
- (b) municipal or Metropolitan Police Officers as contemplated in the South African Police Service Act, 1995 ([Act No. 68 of 1995](#)); and
 - (c) such employees, delegated nominees, representatives and service providers of the Municipality: Provided that for the purposes of search and seizure, where such person is not a peace officer, such person must be accompanied by a peace officer;
- " **availability fee**" means a fee as determined in terms of the Municipality's Tariff Bylaw and Tariff Policy;
- " **CFO**" means a person employed by the Municipality in terms of section 56 of the Systems Act as the Chief Financial Officer of the Municipality, and includes any person to whom the Chief Financial Officer has

delegated or sub-delegated a power, function or duty in accordance with the system of delegation developed by the municipal manager in terms of section 79 of the Municipal Finance Management Act and section 59 of the Systems Act;

- " **collection charges**" means the charges which the Municipality is entitled to recover in terms of section 75A(1) of the Systems Act, and includes the administrative cost—
 - (a) of reminding any person of arrears;
 - (b) for the termination, restriction or reinstatement of any municipal service to a defaulting person;
 - (c) of any notice rendered, sent, delivered or published to a person in terms of this By-law or any other law;
 - (d) of any merchant fee; and
 - (e) in respect of any other charge which the Municipality is by law entitled to recover;
- " **Constitution**" means the Constitution of the Republic of South Africa, 1996, as amended;
- " **customer**" means any person with whom the Municipality has entered into an agreement with for the provision of any municipal service to a premises;
- " **due date**" means the date on which a person's account becomes payable, which in the case of monthly accounts is 21 days from the date of the account, and in the case of annual accounts is the 31st of October each year;
- " **fee**" means a prescribed amount charged by the Municipality to a person for the provision of any municipal service;
- " **Ingonyama Trust land**" means land held in trust by the Ingonyama Trust established in terms of section 2 of the Ingonyama Trust Act, 1994 (Act No. 3KZ of 1994);
- " **juristic person**" includes a partnership, a proprietor, association or other body of persons, corporate or unincorporated and includes a trust and organ of state;
- " **municipal council**" or "council" means the eThekweni municipal council, a municipal council referred to in section 157(1) of the Constitution;
- " **Municipal Finance Management Act**" means the Local Government: Municipal Finance Management Act, 2003 ([Act No. 56 of 2003](#));
- " **Municipality**" means the eThekweni Municipality, as amended, a category A metropolitan municipality as envisaged in terms of section 155(1) of the Constitution;
- " **municipal manager**" means a person appointed in terms of section 54A of the Systems Act as the head of administration of the municipal council;

Credit Control and Debt Collection By-law,

- " **municipal service**" means a service provided by the Municipality in terms of its powers and functions to or for the benefit of the local community, irrespective of whether or not—
 - (a) such service is provided by the Municipality itself or by engaging an external mechanism contemplated in section 76 of the Systems Act; or
 - (b) any fees, charges or tariffs are levied in respect thereof;
- " **occupier**" means any person who occupies any premises or part thereof, without regard to the title under which such person occupies the premises concerned;
- " **owner**"—
 - (a) in relation to a property referred to in paragraph (a) of the definition of "property", means a person in whose name ownership of the property is registered;

- (b) in relation to a right referred to in paragraph (b) of the definition of "property", means a person in whose name the right is registered;
- (c) in relation to a land tenure right referred to in paragraph (c) of the definition of "property", means a person in whose name the right is registered or to whom it was granted in terms of legislation, excluding permission to occupy;
- (d) in relation to public service infrastructure referred to in paragraph (d) of the definition of "property", means the organ of state which owns or controls that public service infrastructure as envisaged in the definition of "publicly controlled"; and
- (e) includes a person whom the Municipality may for the purpose of this By-law regard as the owner of a property in the following cases:
 - (i) trustees and beneficiaries jointly, in the case of property in a trust;
 - (ii) an executor or administrator, in the case of a property in a deceased estate;
 - (iii) a trustee or liquidator, in the case of a property in an insolvent estate or the owner of which is in liquidation;
 - (iv) a judicial manager or business rescue practitioner, in the case of a property in the estate of a person under judicial management or business rescue;
 - (v) a curator or administrator, in the case of a person whose estate has been placed under curatorship or administration;
 - (vi) a person in whose favor a usufruct or other personal servitude has been registered and who shall be deemed to be a joint owner together with the registered owner;
 - (vii) a lessee, in the case of a property that is registered in the name of the Municipality and is let by it to such lessee;
 - (viii) a buyer, in the case of a property that was sold by the Municipality and of which possession was given to the buyer pending registration of ownership in the name of the buyer;
 - (ix) a child or children in charge of the property in the case of child headed households; and
 - (x) an owner as contemplated in terms of the Municipality's policy dealing with municipal property rates;
- " **person**" means a natural person or juristic person;
- " **Policy**" means the Credit Control and Debt Collection Policy adopted by the council, as amended from time to time;
- " **premises**" means any piece of land, with or without any building or structure thereon where—
 - (a) the external surface boundaries of which are delineated on—
 - (i) a general plan or diagram registered in terms of the Land Survey Act, 1997 ([Act No. 8 of 1997](#)) or a

Credit Control and Debt Collection By-law, 2020

- document which has at any time prior to the commencement of that Act been accepted as a diagram in the Deeds Registry or Surveyor-General's Office, or in terms of the Deeds Registries Act, 1937 ([Act No. 47 of 1937](#)); or
- (ii) a sectional plan registered in terms of the Sectional Titles Act, 1986 ([Act No. 95 of 1986](#));
- (b) there is an official document in respect of rural land or Ingonyama Trust land, which is situated within the area of jurisdiction of the Municipality; or
- (c) a municipal service is rendered on land which is not specified on a plan;
- " **property**" means—
 - (a) immovable property registered in the name of a person, including, in the case of sectional title scheme, a sectional title unit registered in the name of a person;

- (b) a right registered against immovable property in the name of a person;
- (c) a land tenure right registered in the name of a person or granted to a person in terms of legislation, excluding a permission to occupy; or
- (d) public service infrastructure;
- " **publicly controlled**" means owned by or otherwise under the control of an organ of state, including a—
 - (a) public entity listed in the Public Finance Management Act, 1999 ([Act No. 1 of 1999](#));
 - (b) municipality; or
 - (c) municipal entity as defined in the Systems Act;
- " **rates**" means a municipal rate on property envisaged in section 229(1)(a) of the Constitution levied by the Municipality in terms of the Rates Act;
- " **Rates Act**" means the Local Government: Municipal Property Rates Act, 2004 ([Act No. 6 of 2004](#));
- " **sundry charge**" means an amount charged to a person which is not directly linked to a property or premises, and which includes but is not limited to—
 - (a) charges arising from damages to municipal property and equipment;
 - (b) monies owed for municipal services other than rates, water, electricity and sanitation;
 - (c) monies awarded to the Municipality through court orders and judgments;
 - (d) fines; and
 - (e) monies owed to the Municipality by municipal staff.
- " **Systems Act**" means the Local Government: Municipal Systems Act, 2000 ([Act No. 32 of 2000](#)); and
- " **tenderer**" means a contractor, service provider or supplier who has submitted a tender for the provision of services or the delivery of goods to the Municipality.

2. Interpretation of By-law

- (1) If there is a conflict of interpretation between the English version of this By-law and a translated version, the English version prevails.
- (2) This By-law must be read in conjunction with the Policy.
- (3) Where there is a conflict between this By-law and another By-law of the Municipality, this By-law prevails over the affected provision of the other By-law in respect of any credit control and debt collection matter.

Credit Control and Debt Collection By-law,

3. Objects of By-law

The objects of this By-law are to—

- (a) give effect to the Municipality's Policy, and its implementation and enforcement in terms of section 156(2) of the Constitution read with sections 96 and 98 of the Systems Act;
- (b) provide for the collection of monies due and payable to the Municipality; and
- (c) provide for matters incidental thereto.

4. Application of By-law

This By-law applies throughout the Municipality's area of jurisdiction in respect of any—

- (a) amounts billed and payable to the Municipality for rates or the provision of any municipal service;
- (b) amounts billed and payable to any service provider of the Municipality in respect of any municipal service provided by the service provider concerned on behalf of the Municipality; and
- (c) any other monetary amounts owing to the Municipality.

Chapter 2

Requirements for the provision of municipal services

5. Registration for the provision of municipal services

- (1) An applicant for a municipal service must comply with the registration process determined by the Municipality in the Policy for the provision of such service, which includes but is not limited to—
 - (a) the submission of a written application for the provision of such service on a form determined by the Municipality for that purpose;
 - (b) furnishing any information or documentation required by the Municipality for the purpose of registering for such service;
 - (c) entering into a service agreement with the Municipality; and
 - (d) the payment of a deposit of an amount determined by the CFO to be held by the Municipality as consolidated security in respect of all municipal services provided by the Municipality to the applicant.
- (2) If an applicant is an existing customer of the Municipality in respect of any other municipal service on premises in respect of which any amount is in arrears, such applicant must—
 - (a) pay the arrears in full; or
 - (b) at the discretion of the Municipality, make suitable arrangements with the Municipality for the payment of such arrears, before an application for a new service in terms of this By-law may be considered.

Credit Control and Debt Collection By-law,

6. Service agreement between the Municipality and a customer

- (1) The Municipality may not approve an application for the provision of any municipal service, unless the applicant has signed an agreement on a form determined by the Municipality for that purpose accepting the terms and conditions for the provision of such service, all of which are deemed to be incorporated into this By-law.
- (2) Where the purpose for or extent to which any municipal service used has changed, the onus and obligation rests on the customer to advise the Municipality of such change.

Consumption of municipal services being based on measured or estimated consumption, the customer concerned remains liable for the payment of the fee in respect thereof.

7. Review of existing service agreements

- (1) The Municipality may review the terms and conditions of any existing service agreement with a customer to take into account—
 - (a) any change in law;
 - (b) any change in the circumstances of the customer; or
 - (c) any change in the circumstances surrounding the provision of any municipal service by the Municipality, and require such customer to enter into a new service agreement with the Municipality based on the resultant changes in law or circumstances.
- (2) Subsections 6(4) and 6(5) apply to any deposit payable by a customer in respect of a new service agreement referred to in subsection (1).

8. Termination of service agreements

- (1) Subject to sections 17 and 26, the Municipality may terminate a service agreement if—
 - (a) a customer has given written notice of not less than 14 days to the Municipality of such customer's intention to do so; or
 - (b) the Municipality has given written notice of not less than 14 days to the customer, if the customer

Credit Control and Debt Collection By-law,

concerned has breached or failed to comply with any specific term or condition of the service agreement, and has failed to remedy such breach or rectify such failure after service on such customer of a notice to do so in terms of section 11 of this By-law.

9. Notice of compliance

A written notice of compliance must be served on a customer or person—

- (a) in order to avoid the service agreement to which the non-compliance relates being terminated in terms of subsection 10(1)(b); or
- (b) where there has been a breach of a provision of the By-law and the Municipality is of the opinion that it is necessary to serve such notice.

Chapter 3 Account administration

10.Accounts

- (1) The Municipality must maintain proper and accurate accounts which must be rendered and administered by it in accordance with the Policy, this By-law, as well as any other applicable law.
- (2) Failure by the Municipality to render an account does not relieve a customer of an obligation to pay any amount that is due and payable by such customer in terms of this Bylaw.
- (3) The Municipality may, in accordance with the section 102 of the Systems Act—
 - (a) consolidate any separate accounts of a customer liable for payments to the Municipality;
 - (b) credit any payment by such customer against any account of that customer; or
 - (c) implement any of the debt collection and credit control measures provided for in this By-law or the Policy in relation to any arrears on any of the accounts of the customer.
- (4) In the event of separate accounts being consolidated as contemplated in subsection (3), the total amount due and payable by a customer shall constitute a consolidated debt, and any payment made by a customer of an amount less than the total amount due will, subject to section 23, be allocated in the reduction of the consolidated debt in the order determined by the CFO in his or her sole discretion.
- (5) Any amount paid by a customer in excess of an existing debt may be—
 - (a) held in credit for the customer in anticipation of future rates and fees for municipal services or for the purposes contemplated in subsection 18(1)(b), without any interest accruing on such amount;
 - (b) refunded either as a whole or a portion thereof to the customer concerned, subject to the right of the Municipality to withhold payment until it is satisfied that payment of such refund is not in contravention of any law; or
 - (c) refunded to the conveyancing attorney if the property in question has been transferred.
- (6) Should the Municipality become aware that the customer has since vacated the premises supplied as his or her address in terms of this By-law, the Municipality must, after deducting any outstanding amounts due to it from the deposit of such customer, place the balance thereof in an account retained for such customer for a period of time determined in the Policy from the date on which the customer's disappearance became known to the Municipality.
- (7) After the expiry of the period mentioned in subsection (6), the balance of the deposit, together with interest thereon that may have accrued in terms of repealed credit control and debt collection By-laws or previously adopted policies, will be forfeited to the Municipality, unless the CFO is not satisfied that this is just and equitable to do so.

Credit Control and Debt Collection By-law,

11.Account information

Without limiting the amount of information which may be included by the Municipality in a customer's account, any account rendered by the Municipality to a customer must contain at least the following information:

- (a) the consumption or estimated consumption as determined for the relevant consumption period;
- (b) the period to which the consumption or estimated consumption relates;
- (c) the amount due based on the consumption or estimated consumption;
- (d) the amount due and payable for any other municipal service;
- (e) the amount due and payable for any sundry charge;

- (f) the amount in arrears, if any;
- (g) the interest payable on any arrears, if any;
- (h) collection charges insofar as they may be relevant;
- (i) the final date for payment; and
- (j) the methods, places and approved agents where payments may be made.

12.Account administration and monitoring

The Municipality must, subject to section 8, implement reasonable measures to ensure—

- (a) accurate metering of consumption at fixed intervals;
- (b) limited delay between service connection and the first and subsequent rendering of accounts;
- (c) accurate and up-to-date information contained in accounts rendered to customers;
- (d) accurate monthly accounts with the application of the appropriate and correct prescribed fees, rates and other related amounts due and payable;
- (e) timely dispatch of accounts to correct address furnished by a customer;
- (f) adequate provision and the efficient operation of facilities for payment throughout the Municipality's area of jurisdiction;
- (g) where necessary, the appointment of agents to accept payments on behalf of the Municipality; and
- (h) appropriate and reasonable hours of business in order to facilitate account payments.

13.Responsibility for payment of account

- (1) It is the responsibility of the customer to ensure that his or her account is paid timeously and that such account does not fall into arrears.
- (2) Where a customer is a tenant of the property concerned, the owner of the property shall be held jointly and severally liable with the tenant for debts on the property.
- (3) Subsection (2) does not apply to the payment of rates, which payment shall be the sole responsibility of the owner of such property.

14 Disputes in respect of accounts rendered by the Municipality

- (1) A person must lodge a written dispute with the Municipality to challenge the correctness or accuracy of any amount due and payable by such person reflected in an account rendered by the Municipality in terms of this By-law: Provided that such dispute must be lodged with the Municipality before or on the due date for payment specified in the account concerned.

Credit Control and Debt Collection By-law,

- (2) A person must, pending resolution of the dispute, continue to make regular monthly payments in respect of rates, if applicable, or in respect of any municipal service, as the case may be, based on the average monthly fees for the preceding three months prior to the dispute arising, plus interest if applicable, until the dispute is resolved.
- (3) Where a person fails to lodge a dispute within the period mentioned in subsection (1), any correspondence received from the person after such period concerning the correctness or accuracy of an account, will be treated as an enquiry and—
 - (a) the account will not be suspended; and
 - (b) such enquiry must be accompanied by the payment of at least an amount equal to the average amount per month that was due and payable in respect of the municipal service

concerned during the preceding three months.

- (4) If an objection or appeal is lodged against the value of property in terms of sections 50 and 54 of the Rates Act, on publication of a new or supplementary valuation roll in terms of section 49 of the Rates Act, the owner must still make payment to the Municipality based on the rates payable in respect of the property concerned on the previous valuation roll prior to the lodgment of the objection or appeal.
- (5) Any amount not in dispute must be paid in full by the person concerned and municipal services may be disconnected or restricted where such amounts remain unpaid.
- (6) The Municipality must register the dispute or enquiry and take reasonable steps to ensure that the dispute or enquiry is addressed within a reasonable period.
- (7) The Municipality must—
- (a) investigate or cause the dispute to be investigated within 30 days, or as soon as possible after such dispute is received; and
 - (b) inform the person, in writing, of his or her finding as soon as possible after conclusion of the investigation, instructing that either such person's account will be credited with an amount found to have been overpaid or, alternatively, that any amount found to be due and payable must, subject to section 23, be paid within a reasonable period from the date on which the person concerned is notified thereof, unless an appeal is lodged within that period in terms of subsection (8).
- (8) Except for instances where the right of appeal is specifically afforded to a person in terms of any other law, a person may, subject to section 35, lodge an appeal in writing with the municipal manager in terms of section 62 of the Systems Act against a decision referred to in subsection (7), within 21 days of the date of notification of the decision.
- (9) The Municipality must inform the person concerned in writing of the decision on the appeal, instructing that any amount found to be overpaid will be credited to such person's account or, alternatively, that any amount found to be due and payable must be paid within seven days from the date on which the person is notified thereof.
- (10) The Municipality will only supply records of documents to the person concerned for the last 5 years.

15. Failure to pay accounts on due date

- (1) The Municipality must take the necessary steps to recover payment of any accounts which remain unpaid after the due date for the payment thereof.
- (2) Where—
- (a) a tenant or an occupier occupies a property in respect of which arrears are owing; or
 - (b) an agent acts for an owner in respect of whose property arrears are owing,
- the Municipality may recover from such tenant, occupier or agent such monies as are owing by the tenant, occupier or agent to the owner, as payment of the arrears owed by such owner.

Credit Control and Debt Collection By-law,

- (3) The Municipality may recover the amount in whole or in part from the tenant, occupier or agent despite any contractual obligation to the contrary between an owner and his or her tenant, occupier or agent.
- (4) The amount the Municipality may recover from the tenant, occupier or agent is limited to the amount of the rent or other money due and payable, but not yet paid by the tenant, occupier or agent to the owner.
- (5) Should the tenant, occupier or agent fail or refuse to pay over any monies to the Municipality in terms of this section, the municipal services of the tenant, occupier or agent may be disconnected.
- (6) Before resorting to litigation for the recovery of arrears, the Municipality may send a final demand notice, which may appear on the account addressed to the defaulting person, calling upon such person to make payment within a stipulated period, failing which legal steps may be taken for

the recovery thereof.

- (7) Failure by the Municipality to send a final demand notice does not relieve a customer from paying the arrears.

16. Rates and municipal service charges upon the property

- (1) Amounts due for municipal services and other rates, taxes, levies and duties on a property are a charge upon the property, and the Municipality may take any of the following actions to secure payment thereof:
- (a) terminate or restrict the provision of any municipal service in terms of section 19; (b) allocate the whole or a portion of any payment of an account, or the whole or a portion of a pre-payment for future accounts as contemplated in paragraph 12(5)(a), as payment for arrear municipal service fees or rates;
 - (c) subject to section 118(1) of the Systems Act, withhold the issuing of a rates or revenue clearance certificate until all amounts due in connection with the property concerned for municipal service fees, surcharges on fees, rates and other municipal taxes, levies and duties for the period contemplated in paragraph 118(1)(b) of the Systems Act have been fully paid;
 - (d) unilaterally disconnect the supply of electricity supplied by way of an electricity dispenser to any premises where such premises is charged with an overdue amount in terms of an applicable consolidated bill, or refuse to supply any person with any card or token for the operation of an electricity dispenser serving any premises charged with an overdue amount in terms of any consolidated bill;
 - (e) refuse to register new customers for services on the premises until the previous debt is paid;
 - (f) in respect of the consolidated debt, recover arrears from tenants or occupiers of the premises in respect of which the consolidated debt is owing, or from the agents as contemplated in sections 28 and 29 of the Rates Act; or
 - (g) exercise all such rights as may be allowed in law.
- (2) The Municipality may, for the purposes of finalizing the issuing of a revenue clearance certificate contemplated in subsection 18(1)(c), request the seller of the property to submit supporting information or documentation as may be determined by the Municipality.

17. Interest charges

- (1) All arrears in respect of accounts for rates and interest

Credit Control and Debt Collection By-law,

interest as determined in terms of the Municipal Property Rates Regulations, 2006 or any other applicable legislation.

- (2) Interest calculated on arrears may only be reversed as determined by the Municipality in terms of the Policy.

18. Administration charges

A prescribed administration charge may be levied by the Municipality against the account of a customer in respect of any legal action taken by or on behalf of the Municipality in terms of this By-law or the Policy.

19. Municipality's discretion in appropriation of payments received

- (1) Subject to subsection 12(3), the Municipality may appropriate monies received in respect of any debt contemplated in this By-law at its sole discretion, irrespective of any instruction issued by the customer directing how such monies are to be appropriated.
- (2) If any amount due and payable to the Municipality in terms of this By-law has not been paid in full, any lesser amount tendered to and accepted by the Municipality does not constitute payment in full and final settlement of the full amount due, unless the lesser amount was accepted in full and final settlement in writing under a power delegated or subdelegated to such employee in terms of section 59 of the Systems Act.

20. Actions for the recovery of outstanding amounts

- (1) The Municipality may recover charges, costs and interest on any arrear amount, which may include but are not limited to—
 - (a) costs and administration fees where payments to the Municipality by negotiable instruments are dishonored by banks when presented for payment;
 - (b) legal and administration costs, including attorney-and-client costs and tracing fees incurred in the recovery of debts;
 - (c) restriction, disconnection and reconnection fees, where any service has been restricted or disconnected as a result of non-compliance with this By-law;
 - (d) any losses the Municipality may suffer as a result of an illegal connection in respect of municipal equipment or meters; and
 - (e) any collection commission incurred.
- (2) Subject to section 18, if an amount payable to the Municipality in respect of an account for rates or municipal services remains outstanding, wholly or in part, after the due date for the payment thereof, the defaulting person may be—
 - (a) listed with a credit bureau; and
 - (b) handed over to a debt collector or an attorney for collection.
- (3) In the event of an overdue account being handed over to a debt collector or an attorney for collection, the person concerned is liable for any interest and collection charges raised in respect thereof.
- (4) Any action taken in terms of this By-law may not be suspended or withdrawn unless the—
 - (a) arrears, any charge, cost, interest thereon, and additional security, if required by the Municipality, have been paid in full; or
 - (b) parties in the matter enter into a written settlement agreement.
- (5) Subject to Schedule 2 item 10 of the Systems Act and in accordance with the provisions of the Policy, any amount in arrears on an account of a municipal staff member may be deducted by the Municipality from

Credit Control and Debt Collection By-law,

such municipal staff member's salary, as the case may be.

- (6) The Municipality may enter into an agreement with any councilor whose account is in arrears to deduct any amount in arrears from the councilor's allowance.
- (7) Charges, costs and interest recovered in terms of subsection (1) may be levied against the arrear account of the person concerned.
- (8) The amount or manner of calculation of the interest charged or the amount or manner of calculation of collection charges must be passed by the municipal council with a supporting vote of a majority of its members in terms of section 75A of the Systems Act.

21. Agreement with Employer

- (1) Subject to section 103 of the Systems Act, the Municipality may in order to recover any outstanding amount due by the customer to the Municipality and, with the consent of the customer, enter into an agreement with the customer's employer to deduct from the salary or wages of the customer regular monthly amounts as may be agreed upon.

22. Acknowledgements of debt

- (1) Any person who is indebted to the Municipality may be required to sign a written acknowledgement of debt on a form determined by the Municipality for that purpose setting out the terms which are agreeable to the Municipality for the recovery of such debt.
- (2) If the amount payable by a person in terms of an acknowledgement of debt contemplated in subsection (1) is payable in instalments, any payment received shall be allocated in reduction of the consolidated debt of such person in the order determined in the Policy, notwithstanding any instruction to the contrary by the person concerned.
- (3) A person may be required to arrange a debit order for the payment of arrears in respect of which an acknowledgement of debt contemplated in subsection (1) has been signed by the person concerned.
- (4) Subject to subsection (5), no acknowledgement of debt may provide for payment over a period longer than 24 months.
- (5)
 - (a) An acknowledgement of debt providing for payment over a period in excess of 24 months, may be accepted by the Municipality in terms of delegated authority, if special circumstances which the person could not reasonably have prevented or avoided, prevail and which, in the opinion of the CFO, warrant a longer period of payment; and
 - (b) documentary proof of any special circumstances as contemplated in paragraph (a) must be furnished by a person on request by the Municipality.
- (6) The Municipality must, in exercising its discretion in terms of subsection (5), have regard to a person's—
 - (a) credit record;
 - (b) consumption of services;
 - (c) ability to afford the proposed instalments, taking into account the person's financial situation;
 - (d) level of service;
 - (e) previous breaches of agreements for the payment of arrears in instalments; and
 - (f) any other relevant factors.
- (7) If a person fails to comply with the terms of an acknowledgement of debt contemplated in subsection (1), the total outstanding amount, including the arrears, any interest thereon, any collection charges, and payment of a higher deposit if required by the Municipality, will immediately become due and payable, and the additional higher deposit, if so required, must be provided, without further notice.

Credit Control and Debt Collection By-law,

- (8) If a person fails to comply with the terms of an acknowledgement of debt contemplated in subsection (1) that was signed after receipt of a disconnection notice for water or electricity services, or both as the case may be, the municipal service concerned may be disconnected without further notice, in addition to any other action taken against or which may be taken by the Municipality against the person concerned.
- (9) The Municipality may not grant or accept an acknowledgement of debt by a person if—
 - (a) that person has failed to honor a previous acknowledgement of debt for the payment of arrears to the Municipality, unless the CFO decides otherwise on good cause shown;
 - (b) arrears have arisen due to dishonored cheques or direct debit reversals;

- (c) instances of repeated illegal connections have been identified;
 - (d) municipal service connections have been removed; or
 - (e) any other relevant factor exists as provided for in the Policy.
- (10) Once an acknowledgement of debt contemplated in subsection (1) is signed, the amount in arrears must be reflected as a current amount.

Chapter 4

Assistance to the poor and irrecoverable debts

23. Assistance to the poor

- (1) The Municipality may grant assistance to any person who is regarded by the Municipality as poor in accordance with the qualifying criteria as set out in the Policy.
- (2) The person who qualifies for assistance in terms of subsection (1) must be prepared to convert to pre-payment metering whenever required by the Municipality to do so.
- (3) The Municipality must conduct regular audits of persons who are receiving assistance in terms of subsection (1) to ensure that they still meet the criteria for such qualification and, if not, take the necessary steps for the withdrawal of such assistance, subject to due compliance with the Constitution and the rules of natural justice.

24. Irrecoverable debts

- (1) Where a debt owing to the Municipality is considered irrecoverable in terms of the criteria set out in the Policy, and provided that there is sufficient provision to cover bad debts due to the Municipality, the CFO must write off such debt in accordance with the Policy.
- (2) The CFO must report to the council at its next meeting of all amounts that have been written off as irrecoverable in terms of subsection (1), and all such information must also be included in the monthly budget statements which must be rendered by the municipal manager in terms of section 71 of the Municipal Finance Management Act.

Credit Control and Debt Collection By-law,

Chapter 5

Miscellaneous

25. Transmission of documents

Where any account, notice or other document issued by the Municipality in terms of this By-law is required to be given or delivered by the Municipality to any person, such communication may be—

- (a) posted by ordinary mail to the last known address of the person;
- (b) e-mailed to the person's e-mail account provided;

- (c) messaged (SMS's) to the person's cell phone number; or
- (d) be given or delivered in terms of Section 115 of the Systems Act or the Electronic Communications Act, 2005 [Act No. 36 of 2005](#)).

26. Prima facie evidence of information

For the purposes of the recovery of any amount due and payable to the Municipality in terms of this By-law—

- (a) a copy of any relevant account; and
- (b) a certificate issued by the Municipality confirming the amount, shall constitute prima facie evidence of the information contained in such documents.

27. Update of customer details

A customer or owner, as the case may be, must furnish the Municipality with updated information details of such person when a change of such information occurs, or on request by the Municipality, which includes but is not limited to—

- (a) contact details of the customer or owner;
- (b) details of executors or administrators of deceased estates;
- (c) deregistration or termination of a company, close corporation or trust if the company, close corporation or trust is the account holder;
- (d) details of deceased—
 - (i) company directors;
 - (ii) members of close corporations; or
 - (iii) trustees of Trusts;
- (e) notice of a company or close corporation placed under business rescue or liquidation; or
- (f) any change of members, directors or trustees of a juristic person.

28. Illegal connections

- (1) An owner is responsible for taking measures to secure his or her electricity or water meter.
- (2) No person may—
 - (a) reconnect, attempt to reconnect or cause or permit a reconnection to any municipal service where the Municipality has restricted or disconnected such supply;
 - (b) tamper, break or interfere with any municipal equipment or unlawfully use or interfere with municipal services provided by the Municipality; or
 - (c) knowingly consume, use or distribute any municipal service which has been obtained in an unlawful manner.
- (3) A person must notify the Municipality if he or she becomes aware of an illegal connection.

Credit Control and Debt Collection By-law,

- (4) Where there is evidence of an illegal connection, it shall be presumed that the owner caused or allowed such illegal connection.
- (5) Where prima facie evidence of an illegal connection, tampering, or interference referred to in subsection (2) exists, the Municipality has the right to disconnect the supply immediately without prior notice to the owner and the owner is liable for all fees and charges levied by the Municipality for the disconnection and subsequent reconnection.

Chapter 6

Procurement of goods and services by the municipality

29. Procurement of goods and services by the Municipality

- (1) When submitting a tender for the provision of goods or services to the Municipality, every tenderer must prove to the satisfaction of the Municipality that all accounts for municipal services for which the tenderer and each of its directors, members, owners, partners or trustees are liable, have been paid in accordance with the requirements contained in the Policy and the Municipality's Supply Chain Policy.
- (2) The Municipality may at its sole discretion check whether all the municipal accounts of its supplier of goods or services are up to date and if found to be in arrears, any amount payable to the supplier may be set off against the arrear amount.
- (3) Where a contractor's place of business is out of the jurisdiction of the Municipality, a certificate from the relevant Municipality must be produced.
- (4) Where a contractor, or its directors, members, owners, partners or trustees, is indebted to the Municipality for rates or any service charges and payments are due to that contractor in respect of goods or services provided to the Municipality, or in terms of any contractual arrangement with the Municipality, the arrear amount owing may be set off against such payments.

Chapter 7

General

30. Appeals

- (1) A person whose rights are affected by a decision taken by the Municipality in terms of this By-law may appeal against the decision in terms of the Appeals provision contained in Section 62 of the Systems Act by giving written notice of the appeal and reasons to the municipal manager within 21 days of the date of the notification of the decision.
- (2) The municipal manager must promptly submit the appeal to the appropriate appeal authority.
- (3) All appeals lodged are done so in terms of the Systems Act and not in terms of this Bylaw.

31. Offences and penalties

- (1) A person commits an offence if he or she—
 - (a) obstructs, hinders, or in any manner interferes with an authorized official who is acting or who is entitled to act in terms of this By-law;
 - (b) fails to comply with any lawful instruction or notices given in terms of this By-law or Policy;
 - (c) deliberately furnishes false or misleading information to an authorized official;
 - (d) tampers, breaks, or interferes with any equipment owned by or municipal services provided by the Municipality;
 - (e) makes any misrepresentation in order to qualify for any benefit or relief in terms of this By-law or Policy; or

Credit Control and Debt Collection By-law,

- (f) contravenes any provision of this By-law.
- (2) Any person who is convicted of an offence under this By-law is liable to a fine of an amount not exceeding R40 000 or to imprisonment for a period not exceeding 2 years, or to both such fine and imprisonment.

32. Delegations

- (1) Subject to the Constitution and applicable national and provincial laws, any—
 - (a) power, excluding a power referred to in section 160(2) of the Constitution;
 - (b) function; or
 - (c) duty, conferred, in terms of this By-law, upon the council, or on any of the Municipality's other political structures, political office bearers, councilors or staff members, may be delegated or sub-delegated by such political structure, political office bearer, councilor or staff member, to an entity within, or a staff member employed by, the Municipality.
- (2) The delegation in terms of sub-section (1) must be effected in accordance with the system of delegation adopted by the council in accordance with section 59(1) of the Systems Act, subject to the criteria set out in section 50(2) of the said Act.
- (3) Any delegation contemplated in this section must be recorded in the Register of Delegations, which must contain information on the—
 - (a) entity or person issuing the delegation or sub-delegation;
 - (b) recipient of the delegation or sub-delegation; and
 - (c) conditions attached to the delegation or sub-delegation.

33. Repeal of laws and savings

- (1) The By-law mentioned in the first and second columns of the Schedule to this By-law are hereby repealed to the extent set out in the third column of the said Schedule.

This By-law is called the Credit Control and Debt Collection By-law, 2017 and takes effect on the date of publication thereof in the Provincial Gazette or as otherwise indicated in the notice thereto.

Printed by and obtainable from the Government Printer, Bosman Street, Private Bag X85, Pretoria, 0001.
Contact Centre Tel: 012-748 6200. eMail: info.egazette@gpw.gov.za
Publications: Tel: (012) 748 6053, 748 6061, 748 6065